

DEPARTMENT OF COMMERCE
BUREAU OF NAVIGATION

FIFTIETH ANNUAL LIST OF
MERCHANT VESSELS OF THE UNITED STATES

WITH OFFICIAL NUMBERS AND SIGNAL LETTERS

AND

LISTS OF VESSELS BELONGING TO THE UNITED STATES GOVERNMENT

WITH DISTINGUISHING SIGNALS

FOR THE YEAR ENDED JUNE 30

1918



CONTENTS:

| | Page. |
|--|-------|
| Part I. Sailing vessels, alphabetically arranged..... | 1 |
| Part II. Steam vessels, alphabetically arranged..... | 71 |
| Part IIa. Motor vessels, alphabetically arranged..... | 181 |
| Part III. Unrigged vessels, alphabetically arranged..... | 339 |
| Index to compound names (Parts I, II, IIa, and III)..... | 416 |
| Part IV. Loss of American merchant vessels and yachts..... | 433 |
| American merchant steam vessels of 100 gross tons and over, fitted for burning oil fuel..... | 443 |
| American merchant vessels equipped for carrying petroleum in bulk..... | 454 |
| Vessels of the United States measured under Panama Canal rules..... | 459 |
| Part V. Government vessels..... | 467 |
| United States Navy..... | 469 |
| United States Army— | |
| Quartermaster Corps..... | 496 |
| Engineer Corps..... | 500 |
| Ordnance Department..... | 516 |
| Treasury Department— | |
| Coast Guard. (<i>See</i> C. G. in Navy list)..... | 479 |
| Public Health Service..... | 517 |
| Department of Commerce— | |
| Bureau of Lighthouses..... | 518 |
| Coast and Geodetic Survey. (<i>See</i> C. S. in Navy list)..... | 479 |
| Bureau of Fisheries. (<i>See</i> F. in Navy list)..... | 478 |
| Bureau of Navigation..... | 520 |
| Department of Labor— | |
| Bureau of Immigration..... | 521 |
| Interior Department— | |
| Reclamation Service..... | 521 |
| Vessels owned and employed by the Panama Canal or the Panama Railroad Co..... | 522 |
| Appendix: | |
| Seized German vessels, alphabetically arranged under their new names..... | 529 |
| Dutch vessels requisitioned under proclamation of President, March 20, 1918..... | 531 |

LETTER OF TRANSMITTAL.

DEPARTMENT OF COMMERCE,
BUREAU OF NAVIGATION,
Washington, D. C., November 2, 1918.

SIR: In compliance with the provisions of the act of Congress approved July 5, 1884, establishing the Bureau of Navigation, and directing the Commissioner of Navigation to "annually prepare and publish a list of vessels of the United States belonging to the commercial marine, specifying the official number, signal letters, name, rig, tonnage, home port, and place and date of building of every vessel, distinguishing in such list sailing vessels from such as may be propelled by steam, gas, or other motive power," the fiftieth annual list of such vessels is herewith submitted, it being the thirty-fifth annual list prepared by the Bureau of Navigation, and bringing the record of the merchant vessels of the United States down to June 30, 1918.

This volume contains the names of vessels, classed as follows:

- Sailing vessels. (Part I.)
- Steam vessels. (Part II.)
- Motor vessels. (Part IIa.)
- Unrigged vessels. (Part III.)
- Index to compound names. (Parts I, II, IIa, and III.)
- Loss of American vessels. (Part IV.)

Government vessels: Vessels belonging to the Navy; the Quartermaster Corps, the Engineer Corps, and the Ordnance Department, United States Army; the Coast Guard; the Public Health Service; the Bureau of Lighthouses; the Coast and Geodetic Survey; the Bureau of Fisheries; the Bureau of Navigation; the Bureau of Immigration; the Reclamation Service; and the Panama Canal. (Part V.)

The information relating to merchant vessels is arranged as follows:

- | | |
|---|---|
| 1. Official number of the vessel. | 7. Service, of steam and motor vessels. |
| 2. Signal letters. | 8. Crew, excluding master. |
| 3. Rig. | 9. Indicated horsepower. |
| 4. Name. | 10. Year of building. |
| 5. Tonnage (<i>gross and net</i>). | 11. Place of building. |
| 6. Register dimensions (<i>length, breadth, and depth</i>). | 12. Home port (<i>where permanent document issues</i>). |

Signal letters are assigned to seagoing vessels of the United States, and, upon application made through a collector of customs, they will be granted to yachts, and, in particular cases, to other vessels, if necessary. Such letters are requisite in order to afford the means of recognition by signals at sea.

A supplement to this volume, being Part VI, has been prepared, designed especially for the use of signal stations and of masters of seagoing vessels classed as follows and having distinguishing signal letters:

Seagoing vessels of the United States; yachts; vessels belonging to the Navy; the Quartermaster Corps and Engineer Corps, United States Army; the Coast Guard; the Bureau of Lighthouses; the Coast and Geodetic Survey; and the Bureau of Fisheries.

Respectfully,

EUGENE TYLER CHAMBERLAIN,
Commissioner.

To Hon. WILLIAM C. REDFIELD,
Secretary of Commerce.

ORIGINAL PLAN FOLLOWED IN AWARDING OFFICIAL NUMBERS.

| Rigged Vessels. | | | Unrigged Vessels. | | |
|-----------------|-------------------|---------------|-------------------|-------------------|--------------|
| Letter. | Original numbers. | New numbers. | Letter. | Original numbers. | New numbers. |
| A..... | 1- 1999 | 105000-109999 | A..... | 29000-30999 | |
| B..... | 2000- 3999 | 160000-169999 | B..... | 31000-32999 | |
| C..... | 4000- 5999 | 125000-129999 | C..... | 33000-34999 | |
| D..... | 6000- 6999 | 157000-159999 | D..... | 35000-35999 | |
| E..... | 7000- 8999 | 135000-139999 | E..... | 36000-36999 | |
| F..... | 9000- 9999 | 120000-124999 | F..... | 37000-38999 | |
| G..... | 10000-10999 | 85000- 89999 | G..... | 39000-41999 | |
| H..... | 11000-11999 | 95000- 99999 | H..... | 42000-43999 | |
| I..... | 12000-12499 | 100000-104999 | I..... | 44000-44999 | |
| J..... | 12500-13999 | 76000- 79999 | J..... | 45000-46999 | |
| K..... | 14000-14499 | 181000-181499 | K..... | 47000-47999 | |
| L..... | 14500-15999 | 140000-144999 | L..... | 48000-49999 | |
| M..... | 16000-17999 | 90000- 94999 | M..... | 50000-51999 | |
| N..... | 18000-18799 | 130000-134999 | N..... | 52000-52999 | 67000 |
| O..... | 18800-19499 | 155000-156999 | O..... | 53000-53999 | |
| P..... | 19500-20499 | 150000-154999 | P..... | 54000-54999 | |
| Q..... | 20500-20999 | | Q..... | 55000-55999 | |
| R..... | 21000-21999 | 110000-114999 | R..... | 56000-56999 | |
| S..... | 22000-23999 | 115000-119999 | S..... | 57000-58999 | |
| T..... | 24000-24999 | 145000-149999 | T..... | 59000-59999 | |
| U..... | 25000-25499 | | U..... | 60000-60999 | |
| V..... | 25500-25999 | 161500-161999 | V..... | 61000-61999 | |
| W..... | 26000-26999 | 80000- 84999 | W..... | 62000-64499 | |
| X..... | 27000-27499 | | X..... | 64500-64999 | |
| Y..... | 27500-27999 | | Y..... | 65000-65999 | |
| Z..... | 28000-28999 | | Z..... | 66000-66999 | |

PLAN ADOPTED JULY 1, 1903.

| Rigged Vessels. | | Unrigged Vessels. | |
|-----------------|-------------|-------------------|-------------|
| Letter. | New number. | Letter. | New number. |
| A to Z..... | 200000 | A to Z..... | 162000 |

(VII)

STATUTORY LENGTH, BREADTH, DEPTH, AND HEIGHT OF VESSELS.

REVISED STATUTES, SECTION 4150.

The registry of every vessel shall express her length and breadth, together with her depth and the height under the third or spar deck, which shall be ascertained in the following manner: The tonnage deck, in vessels having three or more decks to the hull, shall be the second deck from below; in all other cases the upper deck of the hull is to be the tonnage deck. The length from the fore part of the outer planking on the side of the stem to the after part of the main stern-post of screw steamers and to the after part of the rudder-post of all other vessels measured on the top of the tonnage deck shall be accounted the vessel's length. The breadth of the broadest part on the outside of the vessel shall be accounted the vessel's breadth of beam. A measure from the underside of the tonnage-deck plank, amidships, to the ceiling of the hold (average thickness), shall be accounted the depth of hold. If the vessel has a third deck, then the height from the top of the tonnage-deck plank to the under side of the upper-deck plank shall be accounted as the height under the spar deck. All measurements to be taken in feet and fractions of feet; and all fractions of feet shall be expressed in decimals.

PART I.

ALPHABETICAL LIST

OF

MERCHANT SAILING VESSELS OF THE UNITED STATES.

1918.

ALPHABETICAL LIST

OF

MERCHANT SAILING VESSELS OF THE UNITED STATES.

[Steel vessels in SMALL CAPITALS, iron vessels in *italics*.]

ABBREVIATIONS:

Bk. = bark
Bkn. = barkentine
Bg. = brig
Bgn. = brigantine

Cat. = catboat
Ctn. = catamaran
Ctr. = cutter
Lgr. = lugger

Sch. = schooner
*Sch. = schooner-barge
Shp. = ship
Slp. = sloop

*Slp. = sloop-barge
Ywl. = yawl
Y. = yacht
T. = tanker.

⊙ = equipped with wireless apparatus.

"Rebuilt," followed by year, indicates that year of building is unknown.

| Official No. | Signal letters. | Rig. | Name of vessel. | Gross tonnage. | Net tonnage. | Length. | Breadth. | Depth. | Crew. | When built. | Where built. | Home port (where permanent document issues). |
|--------------|-----------------|-------|-----------------------|----------------|--------------|----------------------|----------------------|---------------------|-------|-------------|----------------------------|--|
| A. | | | | | | | | | | | | |
| 105929 | | Sch. | A. Booth..... | 71 | 56 | <i>Feet.</i> 32.2 | <i>Feet.</i> 23.4 | <i>Feet.</i> 5.9 | 3 | 1880 | Talbot County, Md..... | Baltimore, Md. |
| 106779 | | Sch. | A. Francis..... | 5 | 5 | 42.2 | 10.0 | 2.9 | 1 | 1880 | Atlantic, N. C..... | Beaufort, N. C. |
| 107481 | | Slp. | A. Phillips..... | 7 | 7 | 37.5 | 14.4 | 2.6 | 3 | 1899 | Fishing Creek, Md..... | Annapolis, Md. |
| 107402 | | Slp. | A. Wesley..... | 5 | 5 | 35.0 | 13.0 | 3.0 | 2 | 1896 | Fairmount, Md..... | Do. |
| 163811 | | Slp. | A. B. Clark..... | 26 | 25 | 52.6 | 17.3 | 3.9 | 2 | 1893 | Greenwich Piers, N. J..... | Boothbay, Me. |
| 214775 | | Slp. | A. B. Newcomb..... | 34 | 18 | 61.8 | 20.5 | 5.2 | 3 | 1917 | Greenwich Piers, N. J..... | Philadelphia, Pa. |
| 107251 | | Slp. | A. O. Marshall..... | 5 | 5 | 39.0 | 13.7 | 2.8 | 4 | 1896 | James, Md..... | Baltimore, Md. |
| 106706 | | *Sch. | A. C. Tuxbury..... | 679 | 645 | 181.0 | 35.0 | 13.0 | 6 | 1890 | West Bay City, Mich..... | Chicago, Ill. |
| 106637 | | Slp. | A. E. Andrews..... | 10 | 5 | 41.7 | 14.8 | 3.2 | 3 | 1889 | Cambridge, Md..... | Philadelphia, Pa. |
| 106996 | | Slp. | A. E. Whitaker..... | 20 | 12 | 47.0 | 17.2 | 5.1 | 6 | 1893 | Bridgeton, N. J..... | Do. |
| 107072 | KROP | Sch. | A. F. Coats..... | 617 | 541 | 172.3 | 37.9 | 13.5 | 8 | 1901 | Hoquiam, Wash..... | San Francisco, Cal. |
| 649 | HRRL | Sch. | A. F. Kindberg..... | 220 | 196 | 112.3 | 29.2 | 10.2 | 4 | 1865 | East Haven, Conn..... | Portland, Me. |
| 555 | HBPQ | Sch. | A. G. Pease..... | 74 | 71 | 81.0 | 25.7 | 6.4 | 3 | 1854 | Middletown, Conn..... | New London, Conn. |
| 215737 | LJDV..... | *Sch. | A. H. Olive..... | 1,077 | 1,051 | 204.4 | 39.8 | 15.6 | 4 | 1917 | Westlake, La..... | Wilmington, Del. |
| 417 | | Slp. | A. H. Purdy..... | 6 | 6 | 29.8 | 12.0 | 3.1 | 1 | 1863 | Stratford, Conn..... | Bridgeton, Conn. |
| 105403 | | Sch. | A. H. Schulz..... | 74 | 58 | 77.4 | 23.5 | 7.4 | 4 | 1872 | Baltimore, Md..... | Baltimore, Md. |
| 105984 | JVGB | Shp. | A. J. Fuller..... | 1,843 | 1,673 | 229.3 | 41.5 | 17.8 | 11 | 1881 | Bath, Me..... | Port Townsend, Wash. |
| 106217 | | Sch. | A. J. Lawson..... | 24 | 17 | 57.0 | 17.6 | 5.2 | 2 | 1883 | Pocomoke City, Md..... | Annapolis, Md. |
| 105572 | | Sch. | A. J. Tubinan..... | 34 | 24 | 56.8 | 19.3 | 5.0 | 3 | 1875 | Somerset County, Md..... | Crisfield, Md. |
| 1932 | JHWM | Sch. | A. K. Woodward..... | 09 | 04 | 87.0 | 24.5 | 7.4 | 5 | 1869 | Ellsworth, Me..... | Boston, Mass. |
| 106465 | | Slp. | A. L. Beard..... | 6 | 5 | 25.9 | 12.2 | 3.4 | 1 | 1883 | Greenpoint, N. Y..... | Bridgeton, Conn. |
| 107368 | KNLS | Sch. | A. M. Baxter..... | 643 | 561 | 162.7 | 37.0 | 12.4 | 8 | 1895 | Fairhaven, Cal..... | Seattle, Wash. |
| 107570 | KPWS | Sch. | A. M. Nicholson..... | 136 | 100 | 105.0 | 24.6 | 10.4 | 12 | 1900 | Essex, Mass..... | New Bedford, Mass. |
| 107134 | | Slp. | A. M. Townsend..... | 7 | 7 | 40.7 | 13.5 | 3.2 | 2 | 1894 | Fairmount, Md..... | Crisfield, Md. |
| 106414 | | Sch. | A. P. Parkhurst..... | 12 | 12 | 40.5 | 13.0 | 4.5 | 1 | 1880 | Gloucester, Mass..... | Southwest Harbor, Me. |
| 107313 | KSWT | Sch. | A. S. Caswell..... | 72 | 46 | 80.8 | 22.2 | 6.4 | 5 | 1897 | Essex, Mass..... | New Bedford, Mass. |
| 107635 | | *Sch. | A. W. Thompson..... | 2,279 | 2,125 | 300.0 | 41.6 | 21.0 | 10 | 1901 | West Bay City, Mich..... | Cleveland, Ohio. |
| 105891 | | Sch. | A. W. Wright..... | 530 | 507 | 159.7 | 33.3 | 10.8 | 6 | 1890 | East Baginaw, Mich..... | Port Huron, Mich. |
| 209834 | | Sch. | A. Platt Andrew..... | 141 | 92 | 105.0 | 25.0 | 11.8 | 22 | 1912 | Essex, Mass..... | Gloucester, Mass. |
| 203528 | | Sch. | A. von Nyvenholm..... | 42 | 40 | 85.0 | 23.8 | 6.0 | 2 | 1900 | Champ, Md..... | Norfolk, Va. |
| 86485 | | *Sch. | Abble..... | 265 | 265 | 141.3 | 25.6 | 13.5 | 1 | 1899 | New Brunswick, N. J..... | Perth Amboy, N. J. |
| 106788 | KIRF | Sch. | Abble Bowker..... | 191 | 182 | 104.7 | 29.6 | 8.6 | 4 | 1890 | Phippsburg, Me..... | Mobile, Ala. |
| 106060 | JVWF | Sch. | Abble C. Stubbs..... | 345 | 295 | 130.0 | 32.2 | 12.0 | 7 | 1882 | New Haven, Conn..... | New York, N. Y. |
| 106218 | KBSW | Sch. | Abble S. Walker..... | 190 | 154 | 103.7 | 28.7 | 8.5 | 4 | 1883 | Jonesboro, Me..... | Vinal Haven, Me. |
| 105843 | | Slp. | Abby Jane..... | 6 | 6 | 29.0 | 12.0 | 3.0 | 1 | 1876 | Yonkers, N. Y..... | Bridgeton, Conn. |
| 105318 | JNPV | Sch. | Abel W. Parker..... | 202 | 148 | 116.1 | 32.2 | 7.9 | 4 | 1873 | Boothbay, Me..... | Wilmington, Del. |
| 106117 | JWNF | Shp. | Abner Coburn..... | 1,972 | 1,878 | 225.0 | 43.2 | 18.5 | 19 | 1882 | Bath, Me..... | San Francisco, Cal. |
| 106253 | | Sch. | Acaola..... | 31 | 29 | 58.6 | 15.2 | 6.6 | 9 | 1884 | Essex, Mass..... | Tampa, Fla. |
| 201152 | | Sch. | Aoadlan..... | 18 | 10 | 52.3 | 18.5 | 3.8 | 4 | 1904 | Hiloxi, Miss..... | Gulfport, Miss. |
| 105235 | JMBP | *Sch. | Acapulco..... | 2,435 | 2,209 | 290.0 | 40.0 | 27.9 | 6 | 1873 | Wilmington, Del..... | San Francisco Cal. |
| 216349 | | Sch. | Achilles..... | 33 | 26 | 57.6 | 19.7 | 3.6 | 1 | 1918 | Orange, Tex..... | Gulfport, Miss. |
| 107144 | | Slp. | Acme..... | 6 | 5 | 25.4 | 10.2 | 5.3 | 1 | 1895 | Vinalhaven, Me..... | Boston, Mass. |

1 Formerly schooner-barge George Hughes.

MERCHANT SAILING VESSELS OF THE UNITED STATES—Continued.

| Official No. | Signal letters. | Rig. | Name of vessel. | Gross tonnage. | Net tonnage. | Length. | Breadth. | Depth. | Crew. | When built. | Where built. | Home port (where permanent document issued). | |
|--------------|-----------------|---------|-----------------------------|----------------|--------------|---------|----------|--------|-------|-------------|--------------------------|--|---------------------|
| | | | | | | Feet. | Feet. | Feet. | | | | | |
| 211094 | LCVB | Slp. y. | Acushla..... | 33 | | 25 | 67.0 | 14.5 | 9.2 | 5 | 1913 | Bristol, R. I..... | New York, N. Y. |
| 107715 | | Slp. | Ada..... | 8 | | 6 | 41.0 | 13.5 | 3.5 | 1 | 1901 | Exmore, Va..... | Newport News, Va. |
| 202690 | | Sch. | Ada..... | 17 | | 10 | 40.1 | 15.0 | 3.8 | 2 | 1905 | Pascagoula, Miss..... | Gulfport, Miss. |
| 107701 | | Slp. | Ada Bozman..... | 6 | | 6 | 38.5 | 13.5 | 3.0 | 2 | 1901 | Orlolo, Md..... | Reedville, Va. |
| 210546 | LMCN | Sch. | Ada Cliff..... | 510 | 458 | 149.3 | 34.2 | 14.4 | 6 | 1918 | Boothbay Harbor, Me..... | Boothbay, Me. | |
| 100818 | | Sch. | Ada Foster..... | 7 | | 7 | 44.0 | 11.9 | 3.3 | 1 | 1891 | Smyrna, N. O..... | Beaufort, N. C. |
| 213701 | | Slp. | Ada Mae..... | 9 | | 9 | 52.6 | 12.2 | 5.0 | 2 | 1915 | Rose Bay, N. O..... | Washington, N. C. |
| 107323 | | Slp. | Ada May..... | 8 | | 8 | 42.0 | 14.0 | 3.2 | 4 | 1897 | Pocomoke City, Md..... | Crisfield, Md. |
| 100855 | KQVG | Sch. | Ada F. Brown..... | 1,456 | 1,294 | 221.5 | 41.5 | 18.6 | 12 | 1901 | Phippsburg, Me..... | New York, N. Y. | |
| 107320 | | Sch. | Ada J. Campbell..... | 139 | | 132 | 91.3 | 28.5 | 8.1 | 3 | 1889 | Westerly, R. I..... | Reedville, Va. |
| 204202 | | Slp. | Ada M. McNeil..... | 9 | | 8 | 36.2 | 14.6 | 3.5 | 2 | 1907 | New Haven, Conn..... | New Haven, Conn. |
| 107424 | | Sch. | Adam Weber..... | 64 | | 64 | 73.9 | 24.2 | 5.6 | 2 | 1898 | Tottenville, N. Y..... | Porth Amboy, N. J. |
| 735 | | Slp. | Adams..... | 46 | | 46 | 51.4 | 23.0 | 6.8 | 1 | 1854 | Port Richmond, N. Y..... | New York, N. Y. |
| 107000 | | Slp. | Adie B..... | 26 | | 25 | 52.6 | 17.3 | 3.9 | 1 | 1893 | Woolwich, Me..... | Boothbay, Me. |
| 107391 | | Slp. | Adie Bradford..... | 7 | | 7 | 42.1 | 14.2 | 3.4 | 2 | 1898 | Inverness, Md..... | Reedville, Va. |
| 105853 | | Sch. | Adie Eads..... | 31 | | 20 | 55.8 | 22.2 | 4.2 | 4 | 1879 | St. Tammany Parish, La..... | Gulfport, Miss. |
| 106788 | | Slp. | Adie G..... | 6 | | 6 | 28.5 | 13.2 | 3.3 | 1 | 1890 | Patchogue, N. Y..... | Patchogue, N. Y. |
| 107699 | | Sch. | Adie Handy..... | 6 | | 6 | 45.1 | 12.7 | 3.4 | 2 | 1901 | East Creek, Md..... | Alexandria, Va. |
| 107840 | | Sch. | Adie Mills..... | 33 | | 25 | 67.5 | 15.8 | 3.0 | 3 | 1903 | Cambridge, Md..... | Baltimore, Md. |
| 105350 | | Slp. | Adie R..... | 11 | | 10 | 34.0 | 13.5 | 3.3 | 1 | 1873 | Sayville, N. Y..... | Bridgeport, Conn. |
| 107249 | | Sch. | Adie A. Todd..... | 6 | | 5 | 40.5 | 12.3 | 2.7 | 4 | 1893 | Bishop's Head, Md..... | Crisfield, Md. |
| 107620 | | Sch. | Adie B. Robbins..... | 30 | | 18 | 56.0 | 19.3 | 5.7 | 6 | 1901 | Greenwich, N. J..... | Philadelphia, Pa. |
| 106750 | KHFO | Sch. | Adie P. McFadden..... | 251 | 199 | 125.2 | 30.1 | 8.1 | 5 | 1890 | Bath, Me..... | Bath, Me. | |
| 201527 | KTMB | Sch. | Addison E. Bullard..... | 1,485 | 1,223 | 218.6 | 42.7 | 19.9 | 11 | 1904 | Rockport, Me..... | Mobile, Ala. | |
| 107498 | | Slp. | Adranet..... | 6 | | 6 | 40.0 | 12.8 | 3.0 | 3 | 1899 | Orlolo, Md..... | Crisfield, Md. |
| 1966 | | Slp. | Adelaide..... | 10 | | 9 | 32.0 | 12.0 | 3.0 | 0 | 1870 | Yorktown, Va..... | Do. |
| 107718 | KRJP | Sch. | Adelaide Harbour..... | 1,330 | 1,171 | 184.4 | 40.6 | 18.4 | 2 | 1901 | Newburyport, Mass..... | New York, N. Y. | |
| 201020 | | Sch. | Adele Hobson..... | 71 | | 60 | 69.0 | 26.0 | 5.0 | 2 | 1904 | San Francisco, Cal..... | San Francisco, Cal. |
| 107320 | | Sch. | Adele K. Bosley..... | 54 | | 54 | 71.9 | 23.5 | 5.2 | 4 | 1897 | Taylor's Island, Md..... | Annapolis, Md. |
| 105497 | | Sch. | Adella Chase (whaling)..... | 84 | | 80 | 79.7 | 22.5 | 8.5 | 14 | 1875 | Bath, Me..... | New Bedford, Mass. |
| 106192 | | Sch. | Adella Griffin..... | 27 | | 26 | 62.7 | 19.5 | 3.8 | 1 | 1883 | San Francisco, Cal..... | San Francisco, Cal. |
| 106908 | KLDJ | Sch. | Adella T. Carleton..... | 247 | 208 | 111.6 | 28.4 | 11.6 | 7 | 1892 | Rockport, Me..... | Providence, R. I. | |
| 1320 | | Sch. | Adeline Adams..... | 27 | | 25 | 47.8 | 17.1 | 6.6 | 6 | 1852 | East Lyme, Conn..... | Boston, Mass. |
| 205775 | | Slp. | Adell Phoebus..... | 9 | | 8 | 43.0 | 14.2 | 3.0 | 4 | 1908 | Orlolo, Md..... | Crisfield, Md. |
| 141803 | | Ywl. y. | Adeltha..... | 10 | | 14 | 43.6 | 12.7 | 5.8 | 1 | 1902 | Boston, Mass..... | New York, N. Y. |
| 107704 | | Slp. | Adith..... | 6 | | 6 | 37.3 | 13.6 | 2.7 | 4 | 1901 | Crapo, Md..... | Crisfield, Md. |
| 106359 | | Sch. | Admiral..... | 41 | | 28 | 60.8 | 20.6 | 6.6 | 6 | 1885 | Baltimore, Md..... | Philadelphia, Pa. |
| 107509 | | Sch. | Admiral..... | 29 | | 29 | 61.0 | 19.2 | 4.6 | 1 | 1899 | Beaufort, N. O..... | Beaufort, N. O. |
| 107389 | | Slp. | Admiral Dewey..... | 8 | | 8 | 41.2 | 14.3 | 3.5 | 2 | 1896 | Crisfield, Md..... | Annapolis, Md. |
| 106862 | | Sch. | Adoua..... | 25 | | 18 | 50.0 | 19.8 | 4.5 | 2 | 1891 | Fowl River, Ala..... | Gulfport, Miss. |
| 106670 | | Sch. | Adriatio..... | 915 | 869 | 202.0 | 34.7 | 16.0 | 2 | 1889 | West Bay City, Mich..... | Milwaukee, Wis. | |
| 107820 | | Sch. | Adrienne G. D..... | 40 | | 27 | 65.7 | 20.6 | 4.9 | 5 | 1903 | Madisonville, La..... | New Orleans, La. |
| 206799 | | Sch. | Aegina..... | 18 | | 13 | 47.0 | 15.9 | 5.9 | 7 | 1908 | Tarpon Springs, Fla..... | Tampa, Fla. |
| 209770 | | Sch. | Aegina..... | 40 | | 30 | 57.0 | 22.5 | 8.0 | 4 | 1912 |do..... | Do. |
| 106765 | | Slp. | Aeneld..... | 11 | | 11 | 38.0 | 14.0 | 3.6 | 1 | 1890 | New Orleans, La..... | Port Lavaca, Tex. |
| 105822 | | Sch. | Aetna..... | 44 | | 35 | 72.0 | 16.4 | 4.0 | 3 | 1878 | San Francisco, Cal..... | San Francisco, Cal. |
| 106413 | | Sch. | Agnes..... | 14 | | 42 | 62.4 | 22.8 | 8.9 | 1 | 1886 |do..... | Do. |
| 106965 | | Sch. | Agnes..... | 10 | | 9 | 50.5 | 13.7 | 3.4 | 3 | 1892 | Fairmount, Md..... | Crisfield, Md. |
| 107407 | | Slp. | Agnes..... | 10 | | 10 | 45.5 | 14.4 | 3.6 | 6 | 1898 | Tilghman Island, Md..... | Baltimore, Md. |
| 105716 | | Sch. | Agnes Belle..... | 29 | | 28 | 58.4 | 18.3 | 6.0 | 6 | 1877 | Millbridge, Me..... | Tampa, Fla. |
| 107215 | | Sch. | Agnes C..... | 17 | | 9 | 48.9 | 17.1 | 3.5 | 2 | 1890 | Gulfview, Miss..... | Gulfport, Miss. |
| 105089 | | Sch. | Agnes Mabel..... | 29 | | 27 | 54.7 | 18.7 | 4.7 | 2 | 1871 | Eden, Me..... | Bangor, Me. |
| 165267 | | Sch. | AGNES A. McNALLY..... | 574 | 574 | 200.0 | 23.8 | 12.0 | 3 | 1913 | Philadelphia, Pa..... | Mobile, Ala. | |
| 906 | | Sch. | Agnes C. Ryan..... | 54 | | 54 | 70.4 | 23.2 | 7.1 | 4 | 1897 | Nyack, N. Y..... | New York, N. Y. |
| 107074 | KLVD | Sch. | Agnes B. Quillin..... | 197 | 187 | 120.5 | 23.9 | 7.8 | 4 | 1894 | Bethel, Del..... | Baltimore, Md. | |
| 212959 | | Slp. | Agulla Del Mar..... | 7 | | 7 | 80.0 | 13.8 | 4.8 | 1 | 1914 | Naguabo, P. R..... | San Juan, P. R. |
| 214187 | | Sch. | Agullot..... | 16 | | 16 | 42.0 | 14.8 | 4.1 | 4 | 1916 | Hastings, Alaska..... | Nome, Alaska. |
| 105605 | | Sch. | Agua Naut..... | 16 | | 15 | 44.4 | 17.4 | 4.0 | 3 | 1878 | Crisfield, Md..... | Crisfield, Md. |
| 211205 | LCWG | Boh. y. | Ahmakola..... | 16 | | 16 | 51.3 | 11.2 | 6.5 | 4 | 1913 | New York, N. Y..... | Boston, Mass. |
| 106922 | | Slp. | Ajax..... | 60 | | 86 | 77.5 | 25.7 | 5.3 | 2 | 1892 | Kennebunk, Me..... | Portland, Me. |
| 201431 | | Slp. | Alabama..... | 6 | | 6 | 39.0 | 13.7 | 3.0 | 2 | 1904 | Hunting Creek, Va..... | Crisfield, Md. |
| 202701 | | Sch. | Alabama..... | 27 | | 17 | 50.2 | 19.2 | 4.1 | 6 | 1906 | Delisle, Miss..... | New Orleans, La. |
| 209459 | LCCK | Sch. | Alabama..... | 120 | 120 | 94.4 | 24.7 | 12.0 | 6 | 1911 | Essex, Mass..... | Mobile, Ala. | |
| 1511 | JFBV | Sch. | Alaska..... | 173 | 104 | 102.0 | 26.1 | 9.1 | 4 | 1897 | East Machias, Me..... | Machias, Me. | |
| 3069 | | Sch. | Albany..... | 659 | 634 | 174.9 | 34.9 | 14.0 | 4 | 1859 | Noank, Conn..... | New York, N. Y. | |
| 107407 | | Slp. | Albatross..... | 10 | | 10 | 40.0 | 15.8 | 2.7 | 4 | 1899 | Cambridge, Md..... | Baltimore, Md. |
| 106760 | KHGD | Slp. | Albert..... | 652 | 624 | 182.1 | 33.3 | 14.6 | 10 | 1890 | Port Blakeley, Wash..... | San Francisco, Cal. | |
| 106747 | KIFM | Slp. | Albert Baldwin..... | 123 | 117 | 88.0 | 27.2 | 7.3 | 6 | 1890 | Essex, Mass..... | Gloucester, Mass. | |
| 107226 | KMRT | Sch. | Albert Meyer..... | 459 | 398 | 156.0 | 35.0 | 11.9 | 8 | 1896 | Fairhaven, Cal..... | Seattle, Wash. | |
| 107314 | | Slp. | Albert Parks..... | 8 | | 6 | 40.0 | 13.7 | 3.0 | 4 | 1897 | Wingate, Md..... | Crisfield, Md. |
| 212540 | LDNW | Sch. | Albert H. Willis..... | 567 | 487 | 157.7 | 34.1 | 14.2 | 8 | 1914 | Phippsburg, Me..... | Boston, Mass. | |

1 Formerly sloop-yacht Lida Louise.

2 Formerly schooner Augusta.

MERCHANT SAILING VESSELS OF THE UNITED STATES—Continued.

| Official No. | Signal letters. | Rig. | Name of vessel. | Gross tonnage. | Net tonnage. | Length. | Breadth. | Depth. | Crew. | When built. | Where built. | Home port (where perma- nent document issues). |
|-----------------|--------------------|------|-------------------------|-------------------|-----------------|---------|----------|--------|-------|----------------|------------------------|---|
| | | | | | | Feet. | Feet. | Feet. | | | | |
| 215632 | LIWF | Sch. | Albert F. Paul..... | 735 | 661 | 174.5 | 37.0 | 14.4 | 7 | 1917 | Milford, Del. | Baltimore, Md. |
| 1723 | | Sch. | Albert G. Lawson..... | 94 | 94 | 86.0 | 28.5 | 6.1 | 3 | 1868 | Newburgh, N. Y. | New York, N. Y. |
| 106713 | | Sch. | Albert G. Mulford..... | 15 | 9 | 44.7 | 16.0 | 4.4 | 5 | 1890 | Bridgeton, N. J. | Philadelphia, Pa. |
| 234036 | | Sch. | Albert W. Cook..... | 10 | 9 | 43.1 | 14.6 | 3.1 | 5 | 1884 | Cambridge, Md. | Baltimore, Md. |
| 106113 | KWBQ | Sch. | Albert W. Robinson..... | 498 | 423 | 163.0 | 34.7 | 12.0 | 7 | 1907 | Sharptown, Md. | Philadelphia, Pa. |
| 214070 | | Sch. | Alberta..... | 77 | 73 | 78.2 | 25.3 | 6.3 | 4 | 1882 | Baltimore, Md. | Cape Charles, Va. |
| 106289 | | Sch. | Albertina..... | 82 | 70 | 80.3 | 24.0 | 8.7 | 5 | 1899 | La Have, N. B. | New York, N. Y. |
| 107447 | | Sch. | Alcina..... | 50 | 48 | 63.5 | 23.8 | 5.5 | 2 | 1884 | San Francisco, Cal. | San Francisco, Cal. |
| 107500 | | Sch. | Alcena..... | 81 | 63 | 83.6 | 23.0 | 9.4 | 11 | 1899 | Essex, Mass. | Pensacola, Fla. |
| 103877 | | Sch. | Aldeen..... | 5 | 5 | 35.0 | 12.0 | 3.4 | 2 | 1899 | Crisfield, Md. | Crisfield, Md. |
| 103840 | | Sch. | Alena..... | 21 | 15 | 50.7 | 16.8 | 3.5 | 3 | 1891 | Biloxi, Miss. | Gulport, Miss. |
| 106039 | | Sch. | Alert..... | 18 | 19 | 49.6 | 12.9 | 4.2 | 2 | 1879 | South Haven, Mich. | Marquette, Mich. |
| 107704 | KSBJ | Sch. | Alert..... | 66 | 63 | 77.1 | 21.3 | 6.1 | 3 | 1881 | Bethel, Del. | Wilmington, Del. |
| 107423 | | Sch. | Alert..... | 623 | 549 | 174.5 | 37.9 | 13.9 | 9 | 1902 | Hoquiam, Wash. | San Francisco, Cal. |
| 107582 | | Sch. | Aleta..... | 7 | 5 | 39.5 | 13.0 | 3.3 | 4 | 1898 | Pocomoke City, Md. | Crisfield, Md. |
| 107046 | | Sch. | Alex..... | 10 | 10 | 45.7 | 15.2 | 2.9 | 2 | 1900 | Winchester, Md. | Baltimore, Md. |
| 105985 | | Sch. | Alexander Bond..... | 32 | 30 | 65.5 | 19.0 | 5.4 | 3 | 1893 | St. Michaels, Md. | Newport News, Va. |
| 107237 | | Sch. | Alexander Cook..... | 12 | 12 | 45.0 | 16.0 | 4.0 | 2 | 1881 | Perdido Bay, Fla. | Tampa, Fla. |
| 105912 | | Sch. | ALEXANDER HOLLEY..... | 2,721 | 2,553 | 361.5 | 46.0 | 22.0 | 8 | 1896 | Superior, Wis. | Duluth, Minn. |
| 206230 | | Sch. | Alexine..... | 10 | 9 | 51.0 | 14.6 | 4.3 | 2 | 1881 | St. John's Island, Md. | Crisfield, Md. |
| 107242 | | Sch. | Alfred..... | 10 | 10 | 35.4 | 13.2 | 6.5 | 5 | 1902 | Laurens, Wash. | Seattle, Wash. |
| 202518 | | Sch. | ALFRED KRUPP..... | 3,259 | 3,124 | 352.0 | 44.2 | 23.3 | 8 | 1895 | Chicago, Ill. | Duluth, Minn. |
| 109740 | KHDL | Sch. | Alfred J. Lewis..... | 7 | 5 | 41.5 | 13.5 | 2.5 | 4 | 1895 | Hopkins, Va. | Annapolis, Md. |
| 107815 | | Sch. | Alga..... | 22 | 21 | 48.8 | 14.1 | 8.6 | 3 | 1888 | Boston, Mass. | Portland, Me. |
| 109015 | | Sch. | Alger..... | 8 | 6 | 37.8 | 12.8 | 3.0 | 2 | 1872 | Davis, N. G. | Washington, N. C. |
| 203722 | | Sch. | Algeria..... | 10 | 9 | 36.6 | 12.8 | 3.3 | 1 | 1881 | San Diego, N. C. | Elizabeth City, N. C. |
| 202642 | | Sch. | Algie..... | 9 | 7 | 42.5 | 14.5 | 3.2 | 2 | 1900 | Crescent, Va. | Reedville, Va. |
| 215104 | | Sch. | Algona..... | 44 | 18 | 75.0 | 19.4 | 8.2 | 7 | 1895 | Milton, Fla. | Pensacola, Fla. |
| 202421 | | Sch. | Algonkin..... | 19 | 19 | 45.0 | 13.5 | 5.5 | 2 | 1913 | West De Pere, Wis. | Milwaukee, Wis. |
| 520 | | Sch. | Algonquin..... | 17 | 9 | 50.3 | 18.8 | 3.6 | 5 | 1895 | Biloxi, Miss. | New Orleans, La. |
| 105396 | JPSW | Sch. | Alce..... | 14 | 14 | 38.8 | 15.2 | 4.4 | 4 | 1877 | Key West, Fla. | Key West, Fla. |
| 103607 | | Sch. | Alce..... | 232 | 220 | 115.0 | 31.3 | 10.4 | 7 | 1874 | Bacon's Point, Wash. | Seattle, Wash. |
| 103999 | | Sch. | Alce..... | 5 | 5 | 31.2 | 10.6 | 3.9 | 3 | 1879 | Konnectuk, Me. | Portsmouth, N. H. |
| 103760 | KHGW | Sch. | Alce..... | 307 | 291 | 137.3 | 30.3 | 9.8 | 6 | 1881 | Mantowoc, Wis. | Port Arthur, Tex. |
| 107569 | | Sch. | Alce..... | 639 | 615 | 169.4 | 33.8 | 15.3 | 3 | 1899 | Boston, Mass. | Boston, Mass. |
| 205949 | | Sch. | Alce..... | 40 | 36 | 46.2 | 16.8 | 9.0 | 2 | 1895 | Green Bay, Wis. | Milwaukee, Wis. |
| 207414 | LBMH | Sch. | Alce..... | 9 | 5 | 47.0 | 15.6 | 3.5 | 4 | 1892 | Bilhaven, N. C. | Elizabeth City, N. C. |
| 211332 | LDBP | Sch. | Alce..... | 6 | 6 | 28.6 | 9.3 | 3.4 | 1 | 1878 | Bowling, Alaska | Bulzer, Alaska |
| 209282 | | Sch. | Alce..... | 17 | 14 | 47.0 | 12.0 | 7.0 | 3 | 1910 | Boston, Mass. | Bridgeton, Conn. |
| 106959 | | Sch. | Alce Booth..... | 10 | 10 | 51.8 | 11.2 | 6.5 | 2 | 1914 | New York, N. Y. | Boston, Mass. |
| 106124 | | Sch. | Alce Bramble..... | 8 | 7 | 39.0 | 11.6 | 3.3 | 3 | 1878 | Hunting Creek, Va. | Crisfield, Md. |
| 103184 | | Sch. | Alce Cory..... | 9 | 9 | 45.7 | 11.8 | 3.6 | 2 | 1892 | Culpeper's Creek, Va. | Richmond, Va. |
| 106899 | KLBS | Sch. | Alce Cooks..... | 10 | 9 | 40.0 | 13.0 | 3.6 | 4 | 1882 | Eastern, Md. | Baltimore, Md. |
| 103258 | | Sch. | Alce Cory..... | 45 | 34 | 61.5 | 22.0 | 5.8 | 3 | 1872 | Baltimore, Md. | Do. |
| 106222 | | Sch. | Alce Hodges..... | 782 | 722 | 185.6 | 39.0 | 15.4 | 11 | 1891 | Port Blakely, Wash. | Honolulu, Hawaii. |
| 106663 | | Sch. | Alce Hornor..... | 69 | 66 | 70.0 | 23.2 | 6.5 | 3 | 1873 | Baltimore, Md. | Baltimore, Md. |
| 105652 | | Sch. | Alce Langrall..... | 18 | 17 | 44.8 | 17.7 | 4.6 | 2 | 1883 | Sharptown, Md. | Newport News, Va. |
| 1383 | | Sch. | Alce M..... | 10 | 9 | 53.4 | 14.6 | 3.0 | 5 | 1889 | Machon, Md. | Baltimore, Md. |
| 107050 | | Sch. | Alce Moors..... | 10 | 10 | 36.0 | 12.8 | 3.4 | 2 | 1879 | Bba Point, N. Y. | Perth Amboy, N. J. |
| 105471 | | Sch. | Alce Moors..... | 28 | 27 | 64.5 | 17.5 | 5.3 | 6 | 1894 | Baltimore, Md. | Baltimore, Md. |
| 106185 | KBMV | Sch. | Alce B. Norris..... | 692 | 559 | 194.0 | 32.4 | 13.2 | 6 | 1893 | Milwaukee, Wis. | Chicago, Ill. |
| 107799 | KMPL | Sch. | Alce B. Phillips..... | 621 | 451 | 160.6 | 35.8 | 16.5 | 7 | 1881 | Portsmouth, N. H. | Mobile, Ala. |
| 215762 | LJFQ | Sch. | Alce M. Bradley..... | 9 | 5 | 47.0 | 15.6 | 3.5 | 4 | 1892 | Bilhaven, N. C. | Elizabeth City, N. C. |
| 202520 | | Sch. | Alce M. Colburn..... | 1,003 | 1,434 | 225.1 | 43.3 | 20.4 | 10 | 1895 | Bath, Me. | Boston, Mass. |
| 201655 | KTPO | Sch. | Alce M. Katka..... | 686 | 607 | 175.9 | 30.6 | 14.2 | 7 | 1917 | Philipsburg, Me. | New York, N. Y. |
| 105343 | | Sch. | Alce S. Wentworth..... | 68 | 65 | 73.2 | 23.7 | 6.1 | 3 | 1895 | Wells, Me. | Portland, Me. |
| 107476 | | Sch. | Alce V. Tawes..... | 6 | 6 | 39.4 | 13.9 | 3.3 | 4 | 1897 | Crisfield, Md. | Reedville, Va. |
| 106379 | | Sch. | Alce May Davenport..... | 1,144 | 952 | 194.6 | 39.4 | 18.3 | 11 | 1895 | Bath, Me. | New York, N. Y. |
| 106628 | | Sch. | Alce and Anna..... | 49 | 33 | 69.5 | 22.5 | 5.5 | 3 | 1871 | Milford Haven, Va. | Baltimore, Md. |
| 103307 | | Sch. | Alce and Mary..... | 20 | 13 | 46.0 | 16.0 | 4.5 | 4 | 1899 | Leedburg, N. J. | Philadelphia, Pa. |
| 201462 | KORL | Sch. | Alida Hearn..... | 28 | 20 | 50.4 | 18.7 | 5.2 | 1 | 1885 | Pocomoke City, Md. | Patchogue, N. Y. |
| 106837 | KTLG | Sch. | Alida Wood..... | 6 | 5 | 30.2 | 13.3 | 3.2 | 1 | 1897 | Pate's Cove, N. Y. | Bridgeton, Conn. |
| 106521 | KFCB | Sch. | Allanwilde..... | 477 | 393 | 153.9 | 34.0 | 12.2 | 6 | 1884 | Verona, Me. | New York, N. Y. |
| 1839 | | Sch. | ALLEGHENY (T)..... | 396 | 371 | 170.5 | 27.0 | 9.5 | 6 | 1891 | Newburgh, N. Y. | Port Arthur, Tex. |
| 106622 | | Sch. | Allen A..... | 342 | 266 | 145.0 | 35.0 | 9.4 | 8 | 1886 | Fairhaven, Cal. | San Francisco, Cal. |
| 100461 | | Sch. | Allen Gurney..... | 169 | 161 | 92.0 | 27.0 | 8.5 | 3 | 1887 | Roxbury, N. Y. | Calais, Me. |
| 105253 | | Sch. | Alena L. Gray..... | 15 | 15 | 38.0 | 12.0 | 7.0 | 1 | 1889 | Brooksville, Me. | Machias, Me. |
| 106783 | | Sch. | Alonia B. Fisher..... | 8 | 5 | 33.0 | 14.0 | 4.0 | 2 | 1887 | Mare's Hook, Pa. | Wilmington, Del. |
| 106450 | | Sch. | Alotta L. Hamilton..... | 97 | 92 | 84.4 | 25.5 | 6.6 | 3 | 1873 | Yarmouth, Me. | Boston, Mass. |
| 107270 | | Sch. | Allie C..... | 20 | 19 | 50.0 | 14.0 | 4.2 | 1 | 1890 | Clayton, N. Y. | Cape Vincent, N. Y. |
| 106463 | | Sch. | Allie I. Algar..... | 79 | 75 | 76.0 | 25.0 | 8.5 | 5 | 1886 | Seattle, Wash. | Seattle, Wash. |
| 106837 | | Sch. | Allons..... | 6 | 5 | 26.5 | 10.2 | 4.9 | 1 | 1897 | Bremen, Me. | Plymouth, Mass. |
| 106837 | | Sch. | Ally Ray..... | 6 | 6 | 31.0 | 12.3 | 3.3 | 1 | 1887 | Patchogue, N. Y. | Bridgeton, Conn. |
| 107262 | | Sch. | Alma..... | 41 | 39 | 59.0 | 22.6 | 4.0 | 1 | 1891 | San Francisco, Cal. | San Francisco, Cal. |
| | | Sch. | Alma..... | 14 | 11 | 47.0 | 11.8 | 3.9 | 2 | 1896 | Bayou la Batre, Ala. | Mobile, Ala. |

† Formerly British schooner Alberta.

† Formerly schooner-yacht Lehua.

MERCHANT SAILING VESSELS OF THE UNITED STATES—Continued.

| Official No. | Signal letters. | Rtg. | Name of vessel. | Gross tonnage. | Net tonnage. | Length. | Breadth. | Depth. | Crew. | When built. | Where built. | Home port (where permanent document issues). |
|--------------|-----------------|---------|--------------------|----------------|--------------|---------|----------|--------|-------|-------------|------------------------|--|
| | | | | | | Feet. | Feet. | Feet. | | | | |
| 107380 | | Slp. | Alma | 6 | 6 | 38.3 | 14.3 | 2.8 | 3 | 1898 | Fishing Creek, Md. | Reedville, Va. |
| 107672 | | Sch. | Alma Stubbs | 36 | 36 | 69.7 | 20.9 | 6.3 | 3 | 1901 | Sharptown, Md. | Do. |
| 107510 | | Sch. | Alma White | 18 | 10 | 52.6 | 16.5 | 3.8 | 2 | 1899 | Mount Pleasant, N. C. | Washington, N. C. |
| 1265 | | Sch. | Almeda | 21 | 12 | 47.8 | 17.7 | 4.8 | 5 | 1853 | Islip, N. Y. | Philadelphia, Pa. |
| 106265 | | Sch. | Almira Cox | 18 | 10 | 46.0 | 16.8 | 4.8 | 4 | 1884 | Leesburg, N. J. | Do. |
| 201706 | | Slp. | Almirante | 6 | 6 | 23.0 | 8.6 | 4.1 | 2 | 1904 | Naguabo, P. R. | San Juan, P. R. |
| 107687 | KRFH | Sch. | Alpena | 970 | 833 | 206.0 | 40.7 | 16.5 | 7 | 1901 | Port Blakeley, Wash. | Mobile, Ala. |
| 107136 | | *Sch. | Alphonso | 25 | 15 | 54.0 | 21.2 | 3.9 | 3 | 1894 | Moreau, Miss. | Gulfport, Miss. |
| 106944 | | Sch. | Alpine | 95 | 91 | 82.0 | 26.0 | 6.1 | 3 | 1892 | Benicia, Cal. | San Francisco, Cal. |
| 212438 | | Slp. | Alta | 11 | 11 | 32.4 | 15.6 | 4.0 | 1 | 1914 | Oakland, Cal. | Los Angeles, Cal. |
| 213305 | LFKH | Bkn. | ALTA | 1,381 | 1,262 | 236.0 | 44.2 | 18.1 | 13 | 1900 | Port Glasgow, Scotland | San Francisco, Cal. |
| 107214 | KVPB | Sch. | Altair | 66 | 56 | 72.0 | 21.2 | 8.0 | 4 | 1896 | Port Townsend, Wash. | Do. |
| 211560 | LDFM | *Sch. | Altamaha | 944 | 922 | 181.4 | 40.0 | 11.4 | 3 | 1913 | Wilmington, Del. | New York, N. Y. |
| 1067 | KHBN | Sch. | Altama M. Jagger | 132 | 125 | 102.4 | 22.0 | 7.8 | 3 | 1890 | do. | Providence, R. I. |
| 2025 | | Sch. | Althea | 26 | 19 | 55.0 | 19.9 | 4.0 | 6 | 1905 | Handsboro, Miss. | Gulfport, Miss. |
| 107630 | KQSJ | Sch. | Alumna | 696 | 644 | 189.1 | 40.0 | 15.6 | 9 | 1901 | Northbend, Ore. | San Francisco, Cal. |
| 107620 | KQPB | Sch. | Alvena | 772 | 627 | 196.4 | 39.7 | 14.3 | 9 | 1901 | Fairhaven, Cal. | Do. |
| 105802 | | Sch. | Alwilda C. Eaton | 68 | 65 | 72.0 | 23.6 | 6.2 | 4 | 1878 | Cambridge, Md. | Reedville, Va. |
| 105621 | | Sch. | Amanda B. Lore | 21 | 13 | 46.0 | 17.3 | 4.6 | 5 | 1876 | Port Norris, N. J. | Philadelphia, Pa. |
| 107310 | | Sch. | Amanda W. Fillmore | 9 | 9 | 52.4 | 14.8 | 3.2 | 2 | 1897 | Orlole, Md. | Crisfield, Md. |
| 666 | | Slp. | Amazon | 48 | 46 | 55.0 | 23.5 | 6.1 | 1 | 1854 | Greenpoint, N. Y. | New York, N. Y. |
| 107726 | KRND | Bkn. | Amazon | 1,167 | 1,105 | 209.0 | 42.5 | 19.0 | 14 | 1902 | Benicia, Cal. | Mobile, Ala. |
| 106567 | KJTS | Sch. | Amrose Snow | 80 | 76 | 82.5 | 21.5 | 9.8 | 2 | 1888 | Brooklyn, N. Y. | New Bedford, Mass. |
| 105685 | | Sch. | Amelia | 24 | 23 | 46.0 | 20.0 | 4.1 | 1 | 1877 | Vallejo, Cal. | San Francisco, Cal. |
| 107150 | | Sch. | Amelia | 11 | 11 | 46.4 | 13.4 | 3.1 | 5 | 1895 | Havre de Grace, Md. | Wilmington, Del. |
| 107505 | | Slp. | Amelia | 29 | 22 | 44.6 | 18.9 | 4.7 | 3 | 1899 | Coffee Bluff, Ga. | Savannah, Ga. |
| 23049 | | Sch. | Amelia D. Riffin | 24 | 13 | 51.6 | 17.6 | 5.3 | 0 | 1807 | Greenport, N. Y. | Philadelphia, Pa. |
| 1764 | | Sch. | Amelia F. Cobb | 85 | 81 | 73.4 | 22.6 | 8.0 | 4 | 1808 | Essex, Mass. | Boston, Mass. |
| 105270 | | Sch. y. | America | 89 | 85 | 96.0 | 22.7 | 9.0 | 11 | 1851 | New York, N. Y. | Do. |
| 106571 | | Sch. | America | 78 | 74 | 81.0 | 24.0 | 9.7 | 4 | 1888 | Benicia, Cal. | San Francisco, Cal. |
| 107269 | | Sch. | America | 67 | 67 | 91.2 | 23.0 | 11.2 | 4 | 1897 | Gloucester, Mass. | Boston, Mass. |
| 106650 | | Sch. | America O. | 20 | 19 | 52.8 | 16.9 | 3.8 | 3 | 1889 | Bonfouca, La. | New Orleans, La. |
| 107433 | KNJV | *Sch. | AMERICAN (T) | 836 | 753 | 215.5 | 34.4 | 15.8 | 7 | 1898 | New York, N. Y. | New York, N. Y. |
| 10 | | Slp. | American Eagle | 8 | 7 | 32.5 | 11.5 | 3.5 | 2 | 1860 | Baltimore, Md. | Reedville, Va. |
| 105444 | | Sch. | American Eagle | 15 | 14 | 43.8 | 15.2 | 4.0 | 2 | 1874 | Accomac County, Va. | Norfolk, Va. |
| 106283 | | Sch. | American Eagle | 9 | 8 | 41.4 | 13.0 | 8.1 | 3 | 1884 | Jordan River, Miss. | Morgan City, La. |
| 107450 | KPCU | Sch. | American Eagle | 148 | 141 | 92.4 | 30.5 | 7.5 | 4 | 1899 | Northport, N. Y. | New Haven, Conn. |
| 107581 | | Sch. | American Girl | 17 | 13 | 48.0 | 16.0 | 3.8 | 5 | 1900 | Biloxi, Miss. | Gulfport, Miss. |
| 107334 | | Sch. | Amerigo | 29 | 25 | 61.0 | 19.2 | 4.3 | 2 | 1902 | Islip, N. Y. | Cape Charles, Va. |
| 205281 | | Slp. | Amistad | 6 | 6 | 30.0 | 11.7 | 4.2 | 3 | 1908 | Boqueron, P. R. | San Juan, P. R. |
| 214162 | | Sch. y. | Amorilla | 41 | 35 | 68.0 | 16.5 | 6.3 | 6 | 1918 | Boston, Mass. | Boston, Mass. |
| 1401 | | Sch. | Amos Briggs | 93 | 88 | 86.0 | 26.5 | 6.0 | 3 | 1868 | Cornwall, N. Y. | New York, N. Y. |
| 161010 | KRNG | Bkn | Amos Page | 685 | 621 | 157.2 | 30.5 | 17.6 | 7 | 1877 | Elsfleth, Germany | Do. |
| 206285 | | Slp. | Amparito | 6 | 6 | 33.4 | 10.7 | 4.6 | 3 | 1911 | Catano, P. R. | San Juan, P. R. |
| 207205 | | Slp. | Amparo | 6 | 6 | 32.5 | 12.2 | 3.9 | 3 | 1910 | Boqueron, P. R. | Do. |
| 202252 | | *Sch. | AMPERE | 698 | 628 | 156.0 | 34.5 | 16.0 | 3 | 1905 | Newburgh, N. Y. | New York, N. Y. |
| 212468 | | Sch. | Amy | 12 | 12 | 38.2 | 13.1 | 3.4 | 1 | 1913 | Unalakleet, Alaska | St. Michaels, Alaska. |
| 107642 | | Slp. | Amy Goldstrom | 8 | 8 | 43.0 | 14.5 | 3.2 | 4 | 1901 | Deals Island, Md. | Crisfield, Md. |
| 212660 | | Slp. | Amy Miter | 30 | 25 | 57.0 | 19.7 | 5.6 | 6 | 1914 | Orlole, Md. | Do. |
| 105006 | | Sch. | Amy Wixon | 47 | 45 | 67.5 | 21.0 | 6.6 | 6 | 1870 | Boothbay, Me. | Pensacola, Fla. |
| 106829 | | Sch. | Anaconda | 42 | 40 | 54.0 | 16.8 | 9.1 | 2 | 1891 | Seattle, Wash. | Seattle, Wash. |
| 215802 | | Sch. | Anal | 27 | 18 | 56.7 | 19.1 | 4.1 | 5 | 1917 | Pascagoula, Miss. | Gulfport, Miss. |
| 107703 | | Sch. | Ana Maria | 28 | 26 | 60.0 | 15.0 | 5.0 | 4 | 1878 | Vega Baja, P. R. | San Juan, P. R. |
| 105299 | JNKL | Sch. | Andrew Nebinger | 293 | 261 | 127.0 | 32.8 | 9.7 | 6 | 1873 | Milford, Del. | Boston, Mass. |
| 107305 | | Slp. | Andrews Brothers | 9 | 9 | 45.0 | 15.3 | 3.3 | 7 | 1897 | Crapo, Md. | Baltimore, Md. |
| 107780 | KRVL | Sch. | Andy Mahony | 566 | 495 | 164.8 | 37.6 | 13.1 | 8 | 1902 | Aberdeen, Wash. | San Francisco, Cal. |
| 214715 | LGRT | Sch. | Angel | 340 | 294 | 111.0 | 26.6 | 9.9 | 2 | 1917 | Portland, Ore. | Los Angeles, Cal. |
| 106519 | | Sch. | Angeline | 41 | 28 | 67.5 | 20.5 | 4.8 | 5 | 1887 | Bonfouca, La. | New Orleans, La. |
| 205418 | | Sch. | Angelita | 6 | 6 | 34.0 | 10.6 | 4.0 | 3 | 1908 | Guanica, P. R. | San Juan, P. R. |
| 107536 | | Sch. | Angelena | 40 | 40 | 62.0 | 18.4 | 7.6 | 7 | 1900 | Gloucester, Mass. | San Juan, P. R. |
| 106214 | | Sch. | Angie and Clea | 10 | 9 | 45.6 | 14.6 | 3.4 | 5 | 1883 | St. Michaels, Md. | Crisfield, Md. |
| 211038 | | Sch. | Anita | 8 | 8 | 35.0 | 14.0 | 5.2 | 2 | 1913 | Ponce, P. R. | San Juan, P. R. |
| 200442 | | Sch. | Anita D. | 40 | 29 | 69.0 | 21.0 | 4.8 | 4 | 1903 | Madisonville, La. | New Orleans, La. |
| 213649 | | *Sch. | Anka | 285 | 285 | 142.6 | 31.6 | 8.4 | 2 | 1915 | West Lake, La. | Port Arthur, Tex. |
| 819 | | Slp. | Ann Amelia | 15 | 14 | 38.6 | 15.0 | 4.0 | 2 | 1807 | Staten Island, N. Y. | Perth Amboy, N. J. |
| 107232 | | Slp. | Ann Gertrude | 14 | 13 | 40.0 | 15.2 | 4.3 | 1 | 1851 | Patchogue, N. Y. | Bridgeport, Conn. |
| 107062 | | Sch. | Ann C. Stuart | 50 | 47 | 59.4 | 22.2 | 5.7 | 2 | 1893 | Ellsworth, Me. | Ellsworth, Me. |
| 107232 | | Sch. | Ann E. Maesch | 30 | 20 | 63.2 | 19.0 | 5.2 | 4 | 1896 | Solomons Island, Md. | Baltimore, Md. |
| 105065 | | Slp. | Ann G. Goodsell | 10 | 9 | 39.3 | 15.4 | 3.1 | 2 | 1871 | Somerset County, Md. | Do. |
| 105532 | | Slp. | Anna | 8 | 8 | 34.5 | 16.4 | 3.8 | 4 | 1875 | Tobacco Stick, Md. | Baltimore, Md. |
| 739 | | Sch. | Anna Brown | 48 | 46 | 63.6 | 21.7 | 5.0 | 2 | 1866 | Westfield, N. Y. | Perth Amboy, N. J. |

1 Formerly British bark Alta.

2 Formerly sloop Starlight.

3 Formerly St. S. American.

4 Formerly Haitian St. S. American.

5 Norwegian bark Vineta.

6 British bark Vineta.

7 American bark Vineta.

8 Formerly Spanish schooner Ana Maria.

MERCHANT SAILING VESSELS OF THE UNITED STATES—Continued.

| Official No. | Signal letters. | Rig. | Name of vessel. | Gross tonnage. | Net tonnage. | Length. | Breadth. | Depth. | Crew. | When built. | Where built. | Home port (where permanent document issues). |
|--------------|-----------------|-------|-------------------------|----------------|--------------|---------|----------|--------|-------|-------------|------------------------|--|
| | | | | | | Feet. | Feet. | Feet. | | | | |
| 106168 | | Sch. | Anna Camp | 83 | 78 | 82.0 | 23.8 | 7.0 | 4 | 1883 | Goshen, N. J. | Cape Charles, Va. |
| 107603 | | Sch. | Anna E. | 17 | 17 | 60.0 | 17.6 | 3.8 | 2 | 1900 | St. Michaels, Md. | Crisfield, Md. |
| 216636 | | Sch. | Anna Eve. | 28 | 19 | 54.6 | 18.8 | 4.4 | 5 | 1917 | Biloxi, Miss. | Gulport, Miss. |
| 1728 | | Sch. | Anna Frances. | 37 | 35 | 63.5 | 21.0 | 6.0 | 6 | 1868 | Somerset County, Md. | Baltimore, Md. |
| 1658 | | Sch. | Anna Lloyd. | 60 | 57 | 80.0 | 22.0 | 6.0 | 3 | 1863 |do. | Do. |
| 107045 | | Slp. | Anna St. Clair. | 8 | 8 | 39.0 | 12.7 | 3.3 | 1 | 1893 | Patchogue, N. Y. | Patchogue, N. Y. |
| 105093 | | Sch. | Anna E. Chase. | 10 | 9 | 38.0 | 11.2 | 3.2 | 2 | 1872 | Shelton, Md. | Reedville, Va. |
| 107090 | | Sch. | Anna F. Mehrhof. | 52 | 50 | 73.0 | 23.5 | 5.4 | 4 | 1894 | Grassy Point, N. Y. | Newark, N. J. |
| 201390 | KTFP | Sch. | Anna M. Hudson. | 338 | 299 | 133.5 | 31.8 | 10.0 | 6 | 1904 | Bethel, Del. | Wilmington, Del. |
| 106994 | | Sch. | Anna M. Newcomb. | 24 | 15 | 51.6 | 16.7 | 4.9 | 4 | 1893 | Leesburg, N. J. | Philadelphia, Pa. |
| 108014 | | Sch. | Anna M. Robbins. | 25 | 14 | 52.6 | 17.9 | 5.3 | 5 | 1881 | Dorchester, N. J. | Do. |
| 207312 | LKQG | Sch. | Anna R. Heidritter. | 694 | 610 | 185.0 | 37.1 | 13.5 | 7 | 1910 | Shartown, Md. | Newark, N. J. |
| 215873 | LJMD | Sch. | Anna Laura McKenney. | 1,021 | 911 | 182.3 | 38.5 | 19.7 | 8 | 1917 | Boothbay Harbor, Me. | Boston, Mass. |
| 205629 | | Slp. | Anna May Rich. | 15 | 11 | 50.8 | 16.1 | 4.0 | 5 | 1908 | Ortle, Md. | Crisfield, Md. |
| 209254 | | Sch. | Anna and Helen. | 32 | 22 | 57.0 | 19.3 | 5.5 | 6 | 1911 | Dorchester, N. J. | Philadelphia, Pa. |
| 206904 | | Sch. | Anna and Marie. | 14 | 10 | 48.0 | 17.0 | 4.5 | 5 | 1909 | Leesburg, N. J. | Do. |
| 212725 | LDVJ | Bk. | Anna Maria D'Abundo. | 954 | 840 | 208.0 | 33.3 | 21.6 | 12 | 1903 | East Hamare, Italy | Mobile, Ala. |
| 22061 | | Sch. | Anna M. D. Roehle. | 63 | 60 | 79.0 | 23.5 | 5.0 | 4 | 1855 | Dorchester County, Md. | Reedville, Va. |
| 105885 | | Slp. | Annabell. | 6 | 6 | 30.0 | 12.0 | 3.0 | 1 | 1879 | Greenport, N. Y. | Greenport, N. Y. |
| 107049 | | Slp. | Annah D. Stinson. | 6 | 5 | 30.0 | 10.8 | 4.0 | 4 | 1893 | Surry, Me. | Castine, Me. |
| 216084 | LJVM | *Sch. | Annapolis. | 1,371 | 1,257 | 228.7 | 40.0 | 16.0 | 2 | 1918 | Wilmington, Del. | Baltimore, Md. |
| 108208 | KBRQ | Sch. | Anne Lord. | 267 | 246 | 125.0 | 32.7 | 9.9 | 5 | 1883 | Brewer, Me. | Boston, Mass. |
| 105559 | | Sch. | Anne E. Wiley. | 25 | 23 | 52.4 | 18.8 | 4.8 | 2 | 1879 | Dorchester County, Md. | Baltimore, Md. |
| 107804 | | Slp. | Annette. | 6 | 6 | 34.2 | 12.6 | 2.7 | 4 | 1902 | Golden Hill, Md. | Crisfield, Md. |
| 1790 | | Slp. | Annie. | 54 | 31 | 54.0 | 26.0 | 6.0 | 1 | 1869 | Astoria, N. Y. | New York, N. Y. |
| 1948 | | Sch. | Annie. | 17 | 16 | 41.0 | 16.0 | 4.8 | 8 | 1870 | Key West, Fla. | Key West, Fla. |
| 106201 | | Sch. | Annie. | 17 | 11 | 53.9 | 16.4 | 4.8 | 2 | 1883 | Pocomoke City, Md. | Reedville, Va. |
| 106853 | | Slp. | Annie. | 18 | 17 | 42.5 | 16.5 | 4.8 | 4 | 1887 | Islip, N. Y. | Philadelphia, Pa. |
| 107297 | | Slp. | Annie. | 17 | 7 | 38.3 | 13.2 | 3.2 | 1 | 1897 | Whitehaven, Md. | Crisfield, Md. |
| 200426 | KSRH | *Sch. | Annie. | 1,098 | 969 | 221.0 | 35.5 | 18.1 | 6 | 1903 | Bath, Me. | Boston, Mass. |
| 107344 | | Slp. | Annie A. | 12 | 9 | 36.6 | 14.2 | 4.8 | 1 | 1898 | Half Moon, Ga. | Savannah, Ga. |
| 105144 | | Sch. | Annie Belle. | 84 | 71 | 82.5 | 24.0 | 6.5 | 4 | 1872 | Salisbury, Md. | Baltimore, Md. |
| 105508 | | Sch. | Annie Belle. | 63 | 59 | 77.8 | 23.0 | 5.7 | 3 | 1875 | Federalsburg, Md. | Do. |
| 107350 | | Slp. | Annie Bennett. | 10 | 10 | 46.6 | 15.8 | 3.6 | 5 | 1898 | Inverness, Md. | Crisfield, Md. |
| 106805 | | Sch. | Annie E. | 72 | 68 | 71.0 | 25.6 | 5.9 | 4 | 1891 | Alameda, Cal. | San Francisco, Cal. |
| 107580 | | Sch. | Annie Edward. | 25 | 14 | 52.0 | 19.0 | 4.8 | 1 | 1900 | Elizabeth City, N. C. | Manteo, N. C. |
| 200477 | | Slp. | Annie Elwood. | 7 | 5 | 34.0 | 15.3 | 2.6 | 1 | 1903 | Mount Pleasant, N. C. | Washington, N. C. |
| 107805 | | Slp. | Annie F. | 7 | 7 | 36.0 | 14.1 | 3.6 | 4 | 1902 | Ewell, Md. | Crisfield, Md. |
| 107802 | | Slp. | Annie Gertrude. | 11 | 11 | 43.0 | 16.4 | 4.1 | 5 | 1902 | Hopkins, Va. | Do. |
| 105263 | JMVD | Sch. | Annie Gus. | 99 | 94 | 87.5 | 24.0 | 7.5 | 3 | 1871 | Pembroke, Me. | Machias, Me. |
| 9962 | | Sch. | Annie Holmes. | 18 | 11 | 45.2 | 17.0 | 4.4 | 4 | 1871 | Riverhead, N. Y. | Philadelphia, Pa. |
| 210636 | | Slp. | Annie Lee. | 13 | 7 | 42.0 | 15.4 | 3.5 | 2 | 1912 | Youngs Creek, Va. | Cape Charles, Va. |
| 106072 | | Sch. | Annie Louisa. | 49 | 47 | 66.5 | 21.8 | 4.4 | 2 | 1882 | Kennebunk, Me. | Patchogue, N. Y. |
| 107484 | | Sch. | Annie Mackie. | 16 | 10 | 49.1 | 16.0 | 3.0 | 5 | 1899 | Biloxi, Miss. | Gulport, Miss. |
| 107609 | | Sch. | Annie Mallena. | 17 | 12 | 47.0 | 16.2 | 3.8 | 3 | 1900 | Pass Christian, Miss. | Do. |
| 1943 | | Sch. | Annie May. | 29 | 19 | 63.2 | 22.3 | 4.7 | 4 | 1870 | Accomac County, Va. | Cape Charles, Va. |
| 106372 | | Slp. | Annie May. | 6 | 6 | 30.0 | 13.6 | 3.0 | 1 | 1885 | Patchogue, N. Y. | Greenport, N. Y. |
| 107521 | | Sch. | Annie May. | 34 | 24 | 54.6 | 19.3 | 4.9 | 2 | 1899 | Colonels Island, Ga. | Savannah, Ga. |
| 107287 | | Sch. | Annie Mills. | 15 | 15 | 54.5 | 15.6 | 3.8 | 2 | 1897 | Taylor's Island, Md. | Crisfield, Md. |
| 200056 | | Sch. | Annie Perry. | 116 | 75 | 97.0 | 24.1 | 11.3 | 22 | 1903 | Essex, Mass. | Boston, Mass. |
| 107483 | | Sch. | Annie Redding. | 17 | 11 | 49.0 | 16.7 | 3.6 | 3 | 1899 | Biloxi, Miss. | Gulport, Miss. |
| 105681 | | Sch. | Annie Ross. | 9 | 9 | 50.4 | 11.0 | 2.8 | 3 | 1870 | Somerset County, Md. | Baltimore, Md. |
| 201373 | | Slp. | Annie S. | 15 | 10 | 40.2 | 15.3 | 3.4 | 1 | 1904 | Thunderbolt, Ga. | Savannah, Ga. |
| 107711 | | Sch. | Annie Strong. | 21 | 19 | 51.2 | 17.5 | 3.2 | 3 | 1901 | Shellbanks, Ala. | Gulport, Miss. |
| 106799 | | Slp. | Annie V. | 6 | 6 | 29.5 | 13.4 | 4.0 | 1 | 1890 | Patchogue, N. Y. | Patchogue, N. Y. |
| 107090 | | Slp. | Annie White. | 5 | 5 | 38.7 | 12.9 | 3.0 | 4 | 1901 | Ortloe, Md. | Crisfield, Md. |
| 106980 | KGRH | Sch. | Annie B. Mitchell. | 463 | 397 | 145.3 | 34.1 | 11.9 | 6 | 1889 | Madison, Conn. | New London, Conn. |
| 106831 | | Sch. | Annie C. Johnson. | 32 | 21 | 59.0 | 20.6 | 5.4 | 6 | 1891 | Solomon, Md. | Philadelphia, Pa. |
| 215084 | LJCG | Sch. | Annie C. Ross. | 791 | 686 | 175.5 | 38.2 | 14.0 | 7 | 1917 | Bath, Me. | Boston, Mass. |
| 107160 | | Sch. | Annie E. Edwards. | 61 | 39 | 72.8 | 22.6 | 6.2 | 2 | 1885 | Tottenville, N. Y. | Baltimore, Md. |
| 107315 | | Slp. | Annie E. Todd. | 6 | 6 | 40.7 | 13.9 | 2.9 | 4 | 1897 | Bishop's Head, Md. | Crisfield, Md. |
| 105605 | JRQW | Sch. | Annie E. Welb. | 101 | 96 | 92.0 | 25.1 | 6.1 | 4 | 1876 | Northport, N. Y. | Baltimore, Md. |
| 107321 | | Sch. | Annie L. Sterling. | 8 | 8 | 45.7 | 13.1 | 3.4 | 1 | 1897 | Crisfield, Md. | Perth Amboy, N. J. |
| 107307 | KNDL | Sch. | Annie M. Campbell. | 565 | 485 | 168.4 | 37.0 | 12.8 | 8 | 1897 | Port Blakely, Wash. | San Francisco, Cal. |
| 203539 | KVPR | Sch. | Annie M. Murphy. | 589 | 481 | 165.4 | 30.1 | 12.9 | 6 | 1909 | Millbridge, Me. | Mobile, Ala. |
| 107095 | KRFV | Sch. | Annie M. Parker. | 133 | 100 | 97.6 | 25.4 | 10.5 | 6 | 1893 | Essex, Mass. | Gloucester, Mass. |
| 106983 | | Sch. | Annie M. Preble. | 102 | 97 | 82.5 | 24.2 | 7.3 | 3 | 1891 | Addison, Me. | Machias, Me. |
| 212573 | LDPT | Shp. | Annie M. Reid. | 2,165 | 2,079 | 261.3 | 42.2 | 24.0 | 26 | 1892 | Glasgow, Scotland. | San Francisco, Cal. |
| 106652 | | Slp. | Annie N. Gott. | 7 | 7 | 34.2 | 11.1 | 4.7 | 2 | 1892 | Brookville, Me. | Stonington, Me. |
| 105273 | JNEP | Sch. | Annie P. Chase. | 256 | 227 | 121.6 | 32.4 | 10.0 | 2 | 1873 | Ains, Me. | Machias, Me. |
| 206121 | | Sch. | Annie R. Shillingsburg. | 45 | 30 | 69.5 | 20.8 | 5.7 | 14 | 1906 | Greenwich, N. J. | Philadelphia, Pa. |
| 106784 | | Sch. | Annie R. Todd. | 21 | 20 | 61.4 | 17.0 | 4.7 | 3 | 1890 | St. Peters, Md. | Reedville, Va. |

1 Formerly Italian bark Anna Maria D'Abundo.
 2 British bark Anna Maria D'Abundo.
 3 Formerly schooner { a Sebastapol.
 b Hattie C. Wheatley.

4 Formerly sloop Friendly.
 5 Formerly schooner James T. Maxwell, Jr.
 6 Formerly bark Howard D. Troop.
 7 Formerly { b British bark Annie M. Reid.

MERCHANT SAILING VESSELS OF THE UNITED STATES—Continued.

| Official No. | Signal letters. | Rtg. | Name of vessel. | Gross tonnage. | Net tonnage. | Length. | Breadth. | Depth. | Crew. | When built. | Where built. | Home port (where permanent document issues). |
|--------------|-----------------|---------|-------------------------------------|----------------|--------------|---------|----------|--------|-------|-------------|-------------------------|--|
| | | | | | | Feet. | Feet. | Feet. | | | | |
| 107519 | | Sch. | Annie Lena White..... | 13 | 7 | 45.0 | 10.0 | 3.1 | 1 | 1899 | Lake Landing, N. C. | Washington, N. C. |
| 106825 | KJNB | Sch. | Annie and Reuben..... | 128 | 122 | 87.1 | 26.4 | 6.8 | 5 | 1891 | Bath, Me. | Stonington, Me. |
| 818 | | Slp. | Ansley Bedell..... | 10 | 9 | 36.0 | 13.8 | 3.9 | 2 | | | Perth Amboy, N. J. |
| 1832 | | Sch. | Antelope..... | 37 | 36 | 66.0 | 18.5 | 6.8 | 4 | 1851 | Hampton, Va. | Greenport, N. Y. |
| 200718 | KSWJ | Sch. | Anthony D. Nichols..... | 680 | 664 | 172.0 | 36.6 | 13.5 | 9 | 1874 | Bath, Me. | New York, N. Y. |
| 216181 | | Sch. | Antoine C. Santos..... | 133 | 91 | 105.7 | 24.8 | 11.4 | 24 | 1915 | Essex, Mass. | Provincetown, Mass. |
| 212742 | | Sch. | Apache..... | 20 | 13 | 50.3 | 19.4 | 3.7 | 6 | 1901 | Hampden, Me. | Mobile, Ala. |
| 217806 | | Slp. | Apollo..... | 34 | 23 | 65.8 | 19.8 | 5.5 | 3 | 1914 | Solomons, Md. | Annapolis, Md. |
| 209253 | | Sch. | Aqua Pura..... | 10 | 6 | 35.4 | 13.5 | 3.0 | 2 | 1902 | Hampden, Me. | Philadelphia, Pa. |
| 215199 | LHJC | Sch. | Arabelle..... | 26 | 10 | 52.0 | 17.5 | 5.3 | 6 | 1911 | Dorchester, N. J. | Seattle, Wash. |
| 202640 | | Ship | ARAPAHOE..... | 2,163 | 2,061 | 276.8 | 40.2 | 24.0 | 14 | 1852 | Port Charles, S. Carol. | Mobile, Ala. |
| 215936 | | Sch. | Arapahoe..... | 16 | 7 | 49.6 | 18.1 | 3.2 | 2 | 1875 | Biloxi, Miss. | Gulfport, Miss. |
| 210839 | | Sch. | Arcadia..... | 35 | 29 | 58.6 | 19.3 | 4.2 | 2 | 1915 | Oregon, Tex. | Galveston, Tex. |
| 210602 | | Sch. | Arcas..... | 84 | 50 | 93.2 | 22.3 | 11.0 | 15 | 1912 | Shakopee, Miss. | St. Michael, Alaska. |
| 106549 | | Sch. | Arctio Chief..... | 19 | 19 | 45.0 | 15.0 | 5.9 | 2 | 1912 | Shakopee, Miss. | New York, N. Y. |
| 105281 | | Sch. | Arenaeo..... | 521 | 496 | 178.0 | 34.5 | 12.7 | 7 | 1888 | St. Clair, Mich. | St. Paul, Minn. |
| 204604 | KWFD | Sch. | Arendal..... | 207 | 198 | 123.4 | 28.0 | 9.3 | 7 | 1871 | Shelby, Wis. | Gloucester, Mass. |
| 105045 | | Sch. | Arethusa..... | 157 | 107 | 114.0 | 25.0 | 12.5 | 20 | 1871 | Essex, Mass. | Baltimore, Md. |
| 106985 | | Sch. | Arianna Bateman..... | 63 | 60 | 77.0 | 23.4 | 6.2 | 5 | 1852 | Proctor, Fla. | Tampa, Fla. |
| 201470 | | Sch. | Ariel..... | 35 | 32 | 70.0 | 17.5 | 6.5 | 6 | 1854 | Millon, Fla. | Pensacola, Fla. |
| 107679 | KQPD | Sch. | Ariola..... | 50 | 20 | 73.3 | 20.0 | 10.7 | 6 | 1851 | Essex, Mass. | Gloucester, Mass. |
| 107141 | | Sch. | Arkona..... | 133 | 97 | 99.0 | 24.0 | 10.7 | 8 | 1861 | Hopkiss, Va. | Cape Charles, Va. |
| 202427 | | Slp. | Arlington..... | 9 | 7 | 45.6 | 14.7 | 2.8 | 1 | 1861 | Hopkiss, Va. | Cape Charles, Va. |
| 106432 | | Sch. | Armidia..... | 14 | 13 | 42.0 | 13.7 | 2.7 | 6 | 1855 | Tampa, Fla. | Key West, Fla. |
| 203682 | | Slp. | Arnetta S. Robinson..... | 6 | 5 | 36.2 | 11.8 | 2.0 | 4 | 1855 | Oregon, Tex. | Crisfield, Md. |
| 6697 | | Sch. | Arrow..... | 19 | 12 | 51.9 | 17.5 | 3.8 | 3 | 1852 | Mary Estlin, Fla. | Key West, Fla. |
| 106123 | | Sch. | Arthmease C..... | 937 | 801 | 217.0 | 35.3 | 14.2 | 6 | 1871 | Biloxi, Miss. | Gulfport, Miss. |
| 106969 | | Sch. | Arthur..... | 10 | 9 | 46.3 | 14.8 | 3.3 | 3 | 1852 | Detroit, Mich. | Buffalo, N. Y. |
| 106541 | KFDH | Sch. | Arthur Stewart..... | 25 | 24 | 61.1 | 17.7 | 4.5 | 3 | 1852 | St. Michaels, Md. | Baltimore, Md. |
| | | Sch. | Arthur V. S. Woodruff (whaling). | 103 | 155 | 105.6 | 27.1 | 10.3 | 12 | 1888 | Lighthous Island, Md. | Do. |
| 215704 | | Slp. | Arturo..... | 6 | 6 | 31.7 | 12.0 | 4.0 | 2 | 1917 | Fajardo, P. R. | San Juan, P. R. |
| 107040 | KLRQ | Slp. | Aryan..... | 2,123 | 1,939 | 248.0 | 42.2 | 17.4 | 21 | 1893 | Phillipsburg, Me. | San Francisco, Cal. |
| 105887 | | Sch. | Asa M. Lowe..... | 13 | 12 | 39.0 | 15.0 | 4.4 | 3 | 1880 | Manatee, Fla. | Tampa, Fla. |
| 100707 | | Slp. | Asenath R. Eaton..... | 10 | 10 | 34.4 | 11.4 | 4.5 | 2 | 1900 | Deer Isle, Me. | Castine, Me. |
| 100412 | | Sch. | Ashland..... | 991 | 950 | 218.4 | 37.8 | 15.0 | 6 | 1886 | Trenton, Mich. | Chicago, Ill. |
| 235011 | | Sch. | Aspinet..... | 126 | 83 | 102.5 | 23.7 | 12.2 | 18 | 1908 | Essex, Mass. | Boston, Mass. |
| 107105 | KMBO | Sch. | Atalanta..... | 103 | 74 | 93.0 | 23.5 | 10.0 | 25 | 1894 | Essex, Mass. | New Bedford, Mass. |
| 106275 | | Sch. | Athalle..... | 70 | 67 | 73.3 | 25.0 | 6.1 | 4 | 1834 | Newark, N. J. | Greenport, N. Y. |
| 107501 | KPLF | Slp. y. | Athene..... | 75 | 67 | 83.4 | 19.0 | 10.8 | 10 | 1899 | Bristol, R. I. | San Francisco, Cal. |
| 202752 | KVMP | Sch. | Athlete..... | 132 | 96 | 107.4 | 25.0 | 11.6 | 21 | 1906 | Essex, Mass. | Gloucester, Mass. |
| 106530 | | Sch. | Atlantio..... | 7 | 5 | 42.0 | 10.8 | 2.9 | 1 | 1888 | Smyrna, N. C. | Norfolk, Va. |
| 202526 | | Sch. | Atlantio..... | 24 | 14 | 53.0 | 19.1 | 4.0 | 2 | 1905 | Dellale, Miss. | Gulfport, Miss. |
| 213708 | LFPR | Sch. | Atlantio..... | 1,900 | 1,680 | 264.1 | 44.2 | 20.5 | 4 | 1915 | Bath, Me. | Fall River, Mass. |
| 1130 | | Slp. | Atlas..... | 5 | 5 | 32.0 | 11.0 | 3.4 | 1 | 1837 | New York, N. Y. | Newport News, Va. |
| 107051 | | Slp. | Atlas..... | 5 | 5 | 37.0 | 12.3 | 2.7 | 3 | 1893 | Crisfield, Md. | Crisfield, Md. |
| 105935 | | Sch. | Augusta..... | 54 | 51 | 71.4 | 23.3 | 5.7 | 3 | 1871 | Dorchester County, Md. | Baltimore, Md. |
| 201170 | | Slp. | Augusta..... | 7 | 6 | 39.0 | 13.0 | 2.0 | 4 | 1904 | Hopkins, Va. | Crisfield, Md. |
| 107513 | | Sch. | Augusta M..... | 12 | 8 | 40.0 | 14.0 | 3.0 | 1 | 1899 | Smyrna, N. C. | Beaufort, N. C. |
| 216434 | LKVF | Sch. | Augusta G. Hilton..... | 1,562 | 1,412 | 223.6 | 41.6 | 21.6 | 10 | 1918 | Thomaston, Me. | Boston, Mass. |
| 105329 | KTQF | Sch. | Augusta H. Johnson..... | 65 | 62 | 75.5 | 21.7 | 7.5 | 8 | 1874 | Gloucester, Mass. | New York, N. Y. |
| 201051 | KTBSW | Sch. | Augusta W. Snow..... | 830 | 671 | 183.3 | 36.5 | 17.1 | 7 | 1905 | Brewer, Me. | Boston, Mass. |
| 20961 | | Sch. | Augustus..... | 64 | 59 | 77.0 | 20.0 | 5.9 | 2 | 1885 | Spoonville, Mich. | Milwaukee, Wis. |
| 201356 | KTHV | Sch. | Augustus H. Babcock..... | 1,589 | 1,299 | 216.5 | 41.0 | 19.0 | 10 | 1904 | Brewer, Me. | Boston, Mass. |
| 106493 | | Sch. | Aurora..... | 2,230 | 2,181 | 290.0 | 41.0 | 21.5 | 14 | 1887 | Cleveland, Ohio. | Chicago, Ill. |
| 107707 | KRHB | Bkn. | Aurora..... | 1,211 | 1,070 | 221.3 | 42.4 | 17.3 | 13 | 1901 | Everett, Wash. | San Francisco, Cal. |
| 204075 | KWCB | Slp. y. | Aurora..... | 49 | 30 | 67.8 | 18.8 | 10.3 | 11 | 1907 | Bristol, R. I. | New York, N. Y. |
| 25 | | Sch. | Australia..... | 35 | 29 | 67.0 | 18.9 | 4.8 | 3 | | | Baltimore, Md. |
| 203510 | | Sch. | Australian Girl..... | 11 | 6 | 44.4 | 15.9 | 3.1 | 4 | 1906 | Biloxi, Miss. | Gulfport, Miss. |
| 106094 | | Sch. | Avalon..... | 57 | 42 | 70.1 | 22.2 | 6.1 | 3 | 1882 | Pocomoke City, Md. | Annapolis, Md. |
| 106861 | | Sch. | Avalon..... | 22 | 17 | 59.0 | 18.1 | 4.8 | 2 | 1891 |do..... | Do. |
| 107231 | | Sch. | Avalon..... | 59 | 52 | 74.3 | 20.0 | 10.0 | 8 | 1896 | East Boston, Mass. | Galveston, Tex. |
| 204194 | KWDJ | Slp. y. | Avenger..... | 34 | 21 | 58.0 | 14.3 | 9.1 | 4 | 1907 | Bristol, R. I. | Boston, Mass. |
| 106808 | | Slp. | Averick H..... | 5 | 5 | 22.2 | 11.2 | 3.3 | 1 | 1837 | Edgartown, Mass. | Providence, R. I. |
| 160554 | | Sch. | Avlo..... | 473 | 460 | 144.3 | 31.8 | 15.1 | 1 | 1890 | Nykyoko, Russia | Pensacola, Fla. |
| 106979 | | Slp. | Avlo Gray..... | 11 | 10 | 38.0 | 13.5 | 3.8 | 1 | 1892 | Centerport, N. Y. | Bridgeport, Conn. |
| 213488 | LDRH | Slp. | Avon..... | 1,573 | 1,437 | 255.6 | 37.5 | 22.6 | 21 | 1884 | Whitewitch, Scotland. | Boston, Mass. |
| 201887 | KTSF | Sch. | AVONDALE..... | 1,111 | 1,051 | 205.5 | 33.7 | 17.1 | 6 | 1905 | Newburgh, N. Y. | New York, N. Y. |
| 106787 | KIRB | Sch. | Azalea..... | 344 | 327 | 150.0 | 35.0 | 11.0 | 7 | 1890 | Kureka, Cal. | Seattle, Wash. |
| 202360 | | Sch. | Azelea..... | 25 | 16 | 52.7 | 20.4 | 4.4 | 5 | 1905 | Biloxi, Miss. | Gulfport, Miss. |

1 Formerly German ship Steinbek.
 2 American ship Northern Light.
 3 Formerly schooner D. P. Rhodes.

4 Formerly British schooner Alma.
 5 Formerly Russian barge Avlo.

6 Formerly British ship Avon.
 † Composite.

MERCHANT SAILING VESSELS OF THE UNITED STATES—Continued.

| Official No. | Signal letters. | Rig. | Name of vessel. | Gross tonnage. | Net tonnage. | Length. | Breadth. | Depth. | Crew. | When built. | Where built. | Home port (where permanent document issues). |
|--------------|-----------------|---------|----------------------------------|----------------|--------------|---------|----------|--------|-------|-------------|---------------------------|--|
| | | | | | | | | | | | | |
| 3328 | | Sch. | B. Hufty | 10 | 9 | 47.5 | 12.7 | 3.5 | 6 | 1885 | Somerset County, Md. | Crisfield, Md. |
| 3265 | | Cat. | B. L. | 6 | 5 | 28.0 | 12.4 | 3.8 | 0 | 1880 | Newport, R. I. | Boston, Mass. |
| 3808 | | Slp. | B. Phillips | 7 | 7 | 39.0 | 14.5 | 2.8 | 4 | 1899 | Fishing Creek, Md. | Crisfield, Md. |
| 2995 | | Sch. | B. A. Wagner | 53 | 50 | 68.4 | 22.5 | 7.3 | 4 | 1875 | Dorchester County, Md. | Reedville, Va. |
| 3253 | | Sch. | B. F. Jayne | 78 | 59 | 74.6 | 26.5 | 5.8 | 2 | 1883 | Stonybrook, N. Y. | Fall River, Mass. |
| 3710 | | Slp. | B. F. Sulender | 8 | 8 | 44.3 | 14.5 | 3.0 | 4 | 1897 | Bishops Head, Md. | Crisfield, Md. |
| 3280 | | Sch. | B. G. Rhode | 36 | 22 | 63.9 | 21.4 | 4.3 | 4 | 1883 | Rotten Bayou, Miss. | Gulfport, Miss. |
| 31221 | | Sch. | B. H. Warford | 203 | 193 | 109.4 | 30.8 | 7.2 | 3 | 1868 | Tottenville, N. Y. | Boston, Mass. |
| 2836 | JMPD | Sch. | B. I. Hazard | 392 | 349 | 131.8 | 31.1 | 8.4 | 5 | 1872 | Port Jefferson, N. Y. | New York, N. Y. |
| 2001 | Bk. | Bk. | B. P. Cheney | 1,322 | 1,200 | 195.9 | 38.6 | 24.2 | 19 | 1874 | Bath, Me. | San Francisco, Cal. |
| 77106 | KLBF | Sch. | B. P. Cravenor | 184 | 138 | 128.0 | 23.6 | 9.8 | 5 | 1873 | Shaptown, Md. | Crisfield, Md. |
| 3563 | | Sch. | B. P. Miles | 10 | 9 | 52.5 | 14.1 | 3.2 | 6 | 1882 | Meak, Md. | Do. |
| 3169 | | Sch. | B. W. Bramble | 45 | 42 | 69.4 | 22.5 | 6.0 | 4 | 1881 | Baltimore, Md. | Annapolis, Md. |
| 200148 | | Sch. | B. W. Leigh | 33 | 33 | 75.4 | 23.5 | 6.4 | 4 | 1883 | Oriskany, Md. | Crisfield, Md. |
| 3837 | KPTQ | Sch. | Bainbridge | 566 | 496 | 170.4 | 37.6 | 12.8 | 9 | 1881 | Port Blakely, Wash. | San Francisco, Cal. |
| 203381 | | Slp. | Baltimore | 8 | 8 | 29.2 | 10.1 | 3.4 | 3 | 1889 | Catonsville, Md. | San Juan, P. R. |
| 214479 | LGJW | Sch. | Baltimore | 1,307 | 1,242 | 229.7 | 40.1 | 16.1 | 4 | 1909 | Baltimore, Md. | Baltimore, Md. |
| 3529 | KLBF | Sch. | Bangor | 511 | 398 | 165.0 | 36.5 | 11.8 | 1 | 1881 | Eureka, Cal. | Seattle, Wash. |
| 2363 | | Sch. | Banner | 50 | 48 | 61.5 | 23.6 | 5.4 | 2 | 1889 | Staten Land, N. Y. | Port Amboy, N. J. |
| 2991 | | Sch. | Banshee | 33 | 32 | 69.0 | 19.8 | 5.0 | 20 | 1875 | Baltimore, Md. | Newport News, Va. |
| 211095 | LGVD | Slp. y. | Barbara | 33 | 25 | 67.0 | 14.5 | 9.2 | 5 | 1813 | Bristol, R. I. | New York, N. Y. |
| 212780 | | Sch. | Barcelona | 77 | 41 | 81.2 | 21.3 | 9.5 | 9 | 1811 | Panama, Fla. | Pensacola, Fla. |
| 201365 | KTJC | Sch. | Barry | 954 | 805 | 193.6 | 35.0 | 17.6 | 4 | 1884 | Neak, Conn. | Philadelphia, Pa. |
| 3293 | | Sch. | Bartle Bennett | 21 | 13 | 58.0 | 17.0 | 4.6 | 6 | 1881 | Barron Creek Springs, Md. | Wilmington, Del. |
| 3670 | KMNP | Sch. | Bast | 693 | 613 | 173.2 | 35.0 | 14.2 | 3 | 1889 | Neak, Conn. | Philadelphia, Pa. |
| 3662 | | Sch. | Bayard Hopkins | 269 | 212 | 118.0 | 30.1 | 9.1 | 6 | 1835 | Bath, Me. | New York, N. Y. |
| 3745 | KNIB | Sch. | Bear Ridge | 910 | 842 | 201.0 | 34.8 | 17.6 | 4 | 1888 | Neak, Conn. | Philadelphia, Pa. |
| 3697 | | Sch. | Beatrice | 8 | 8 | 38.6 | 12.6 | 3.3 | 2 | 1889 | Solonica, Md. | Annapolis, Md. |
| 3944 | | Sch. | Beatrice | 14 | 14 | 41.0 | 13.6 | 4.8 | 4 | 1882 | Unalaska, Alaska | St. Michael, Alaska |
| 125600 | | Sch. | Beatrice | 81 | 81 | 79.4 | 21.9 | 9.0 | 6 | 1877 | Stamford, Conn. | Tampa, Fla. |
| 202501 | | Sch. | Beatrice | 22 | 14 | 49.0 | 17.1 | 4.8 | 6 | 1902 | Leesburg, N. J. | Philadelphia, Pa. |
| 200628 | K8VM | Sch. | Beattie | 1,117 | 1,009 | 221.5 | 35.5 | 18.6 | 4 | 1904 | Bath, Me. | Boston, Mass. |
| 212607 | LDRO | Sch. | Beaufort | 944 | 822 | 181.4 | 40.0 | 15.4 | 3 | 1914 | Wilmington, Del. | New York, N. Y. |
| 3200 | | Sch. | Bedworth | 23 | 22 | 67.6 | 17.4 | 4.9 | 2 | 1883 | Pocomoke City, Md. | Baltimore, Md. |
| 3406 | KIIBQ | Sch. | Beechwood | 841 | 824 | 186.5 | 35.0 | 10.0 | 2 | 1890 | Port Amboy, N. J. | Philadelphia, Pa. |
| 211612 | LDFV | Sch. | Belfast | 944 | 822 | 181.4 | 40.0 | 15.4 | 3 | 1913 | Wilmington, Del. | New York, N. Y. |
| 3529 | | Sch. | Bella Chersina | 11 | 11 | 39.0 | 13.7 | 3.7 | 4 | 1891 | Hamden, Miss. | Gulfport, Miss. |
| 3973 | | Sch. | Belle | 5 | 5 | 28.8 | 8.1 | 3.0 | 2 | 1893 | Ketchikan, Alaska | Ketchikan, Alaska |
| 2887 | | Sch. | Belle Brown | 217 | 207 | 124.5 | 27.4 | 9.3 | 6 | 1873 | Chesapeake, Ill. | Cleveland, Ohio |
| 3775 | | Sch. | Belle Croco | 20 | 14 | 49.6 | 17.9 | 4.1 | 4 | 1882 | D. B. S. Md. | Gulfport, Miss. |
| 202683 | | Sch. | Belle Foster | 18 | 12 | 62.7 | 10.2 | 3.9 | 5 | 1885 | Scranton, Miss. | Do. |
| 3942 | | Sch. | Belle Franco | 11 | 7 | 36.8 | 15.2 | 3.1 | 2 | 1882 | Dallas, Me. | Do. |
| 3445 | | Sch. | Belle S. Byrd | 10 | 9 | 54.0 | 13.7 | 3.5 | 3 | 1889 | Monte, Md. | Crisfield, Md. |
| 212949 | LFGB | Bk. | Belmont | 1,523 | 1,415 | 236.4 | 38.1 | 21.8 | 19 | 1891 | Port Glasgow, Scotland | Boston, Mass. |
| 214936 | LHBS | Sch. | BELMONT | 909 | 896 | 198.0 | 34.0 | 18.0 | 6 | 1917 | Baltimore, Md. | Philadelphia, Pa. |
| 203532 | KVRB | Sch. y. | Beloved Vagabond | 40 | 40 | 56.0 | 16.0 | 7.0 | 2 | 1889 | Gulfport, Conn. | New York, N. Y. |
| 203505 | | Slp. | Bon Hur | 10 | 8 | 48.5 | 15.9 | 3.3 | 3 | 1889 | Chemp, Md. | Crisfield, Md. |
| 2722 | | Sch. | Benefactor | 827 | 827 | 173.0 | 30.0 | 18.4 | 2 | 1879 | Chesapeake, Md. | Baltimore, Md. |
| 3510 | KPLR | Bkn. | Bonela | 674 | 653 | 169.0 | 40.0 | 14.0 | 9 | 1889 | B. L. L. Cal. | San Francisco, Cal. |
| 2050 | | Sch. | Benjamin Harrison | 7 | 7 | 37.5 | 10.2 | 3.3 | 1 | 1875 | New Haven, Conn. | New Haven, Conn. |
| 201604 | | Slp. | Benjamin Smith | 6 | 6 | 31.7 | 12.0 | 3.3 | 2 | 1903 | Dayfuskie Island, S. C. | Beaufort, S. C. |
| 3508 | KJQR | Sch. | Benjamin A. Van Brunt | 1,101 | 1,132 | 196.1 | 41.2 | 18.1 | 12 | 1891 | Dath, Me. | New York, N. Y. |
| 3270 | KBVT | Shp. | Ben. F. Packard | 2,150 | 2,013 | 244.2 | 43.2 | 18.2 | 15 | 1883 | do. | Port Townsend, Wash. |
| 201799 | KTRG | Sch. | Benjamin M. Wallace | 77 | 53 | 82.2 | 22.3 | 9.1 | 18 | 1905 | Essex, Mass. | New London, Conn. |
| 3885 | | Slp. | Bennett | 5 | 6 | 28.6 | 11.2 | 2.6 | 1 | 1894 | Port Lavaca, Tex. | Port Lavaca, Tex. |
| 3223 | JWVW | Shp. | Berlin | 1,634 | 1,410 | 222.5 | 40.0 | 24.0 | 17 | 1882 | Philippburg, Me. | Portland, Oreg. |
| 201442 | | Slp. | Bernice J. | 8 | 8 | 40.0 | 14.5 | 3.3 | 3 | 1904 | Acquia, Va. | Crisfield, Md. |
| 3250 | | Slp. | Bertha | 9 | 9 | 33.0 | 13.6 | 3.7 | 1 | 1833 | Center Island, N. Y. | New York, N. Y. |
| 3780 | | Sch. | Bertha | 7 | 7 | 32.8 | 10.7 | 2.3 | 3 | 1899 | Beaufort, S. C. | Beaufort, S. C. |
| 200735 | | Slp. | Bertha | 10 | 6 | 33.6 | 11.2 | 5.8 | 2 | 1904 | Bromon Me. | Portland, Me. |
| 3735 | | Slp. | Bertha D. | 6 | 6 | 28.4 | 12.9 | 3.1 | 1 | 1897 | Jamesport, N. Y. | Greenport, N. Y. |
| 3180 | JVQH | Sch. | Bertha Dolbeer | 242 | 230 | 125.0 | 31.5 | 6.0 | 7 | 1881 | Fairhaven, Cal. | San Francisco, Cal. |
| 3018 | | Sch. | Bertha May | 37 | 30 | 59.5 | 22.3 | 5.7 | 2 | 1876 | Dorchester County, Md. | Annapolis, Md. |
| 3128 | | Sch. | Bertha V. | 58 | 55 | 67.8 | 22.0 | 5.8 | 2 | 1889 | Millbridge, Me. | Machias, Me. |
| 3234 | KBCW | Sch. | Bertha D. N. Lockerson (whaling) | 113 | 89 | 100.0 | 24.6 | 9.4 | 24 | 1883 | Boothbay, Me. | New Bedford, Mass. |
| 3690 | | Sch. | Bertha E. Dean | 7 | 5 | 42.2 | 13.3 | 3.0 | 4 | 1896 | Hooper Island, Md. | Crisfield, Md. |
| 3857 | | Sch. | Bertha L. Morton | 10 | 6 | 40.7 | 13.0 | 3.0 | 1 | 1900 | Morehead City, N. C. | Washington, N. C. |
| 3731 | | Slp. | Bertha M. Dean | 5 | 5 | 30.0 | 13.5 | 2.0 | 3 | 1897 | Fishing Creek, Md. | Crisfield, Md. |
| 3922 | KVGC | Sch. | Bertha and Pearl | 111 | 77 | 95.5 | 24.8 | 9.8 | 6 | 1902 | Gloucester, Mass. | New York, N. Y. |
| 2973 | | Sch. | Bertha | 46 | 46 | 75.9 | 23.6 | 5.5 | 4 | 1875 | Dorchester County, Md. | Baltimore, Md. |

¹ Formerly st. s. James H. Hargrave.
² Formerly schooner-yacht Clytle.

³ Formerly British bark Belmont.
⁴ Formerly ga. y. Grey Dawn.

MERCHANT SAILING VESSELS OF THE UNITED STATES—Continued.

| Official No. | Signal letters. | Rtg. | Name of vessel. | Gross tonnage. | Net tonnage. | Length. | Breadth. | Depth. | Crew. | When built. | Where built. | Home port (where permanent document issues). |
|--------------|-----------------|----------|------------------------|----------------|--------------|---------|----------|--------|-------|-------------|------------------------|--|
| | | | | | | Feet. | Feet. | Feet. | | | | |
| 3788 | | Sch. | Bortle..... | 12 | 8 | 47.2 | 14.2 | 3.0 | 1 | 1899 | Smyrna, N. C. | Beaufort, N. C. |
| 3292 | KCRQ | Sch. | Bertle Minor..... | 392 | 344 | 130.3 | 32.5 | 9.8 | 0 | 1884 | Fairhaven, Cal. | San Francisco, Cal. |
| 31544 | | *Slp. | Berwick..... | 103 | 98 | 89.5 | 26.0 | 0.0 | 1 | 1892 | Kennebunk Me. | Rockland, Me. |
| 3478 | KHQ | *Sch. | Bessie..... | 640 | 626 | 108.9 | 33.7 | 15.1 | 3 | 1890 | Boston, Mass. | Boston, Mass. |
| 3492 | | *Slp. | Bessie..... | 9 | 9 | 35.8 | 12.9 | 2.7 | 1 | 1890 | Matagorda, Tex. | Port Lavaca, Tex. |
| 3496 | | *Slp. | Bessie D..... | 6 | 6 | 29.0 | 13.0 | 3.4 | 1 | 1891 | Matogue, N. Y. | Patohogue, N. Y. |
| 3358 | | *Slp. | Bessie Ellen..... | 7 | 7 | 44.1 | 11.5 | 4.9 | 1 | 1891 | Smyrna, N. C. | Elizabeth City, N. C. |
| 3304 | | Sch. | Bessie Ford..... | 20 | 18 | 59.0 | 17.7 | 5.2 | 2 | 1884 | South Bristol, Me. | Castine, Me. |
| 3954 | | Sch. | Bessie Helen..... | 7 | 7 | 40.5 | 12.0 | 2.4 | 1 | 1902 | Somerset County, Md. | Baltimore, Md. |
| 3725 | | Sch. | Bessie King..... | 11 | 10 | 35.8 | 12.0 | 4.6 | 8 | 1897 | Reaufort, N. C. | Elizabeth City, N. C. |
| 3174 | | Sch. | Bessie Lafayette..... | 17 | 12 | 59.3 | 15.3 | 3.0 | 1 | 1881 | Key West, Fla. | Key West, Fla. |
| 3668 | | Sch. | Bessie Leo..... | 6 | 6 | 37.6 | 11.3 | 3.7 | 1 | 1895 | Crisfield, Md. | Crisfield, Md. |
| 3690 | | *Slp. | Bessie May..... | 9 | 6 | 41.3 | 14.4 | 3.3 | 5 | 1890 | Wallis, Ill. Ex. | Galveston, Tex. |
| 210718 | | Sch. | Bessie May..... | 13 | 10 | 45.6 | 13.2 | 3.2 | 2 | 1912 | Sharptown, Md. | Crisfield, Md. |
| 3533 | | Sch. | Bessie Moore..... | 9 | 8 | 45.8 | 12.4 | 3.0 | 2 | 1891 | Shalotte, N. C. | Wilmington, N. C. |
| 3352 | | Sch. | Bessie Reed..... | 28 | 20 | 59.0 | 13.0 | 4.7 | 2 | 1880 | Smyrna, N. C. | Do. |
| 3850 | | Sch. | Bessie Roberts..... | 8 | 8 | 41.6 | 11.2 | 2.4 | 1 | 1900 | St. Michaels, Md. | Reedville, Va. |
| 3214 | | Sch. | Bessie Tankersley..... | 23 | 22 | 56.7 | 17.5 | 5.4 | 2 | 1882 | Morehead City, N. C. | Beaufort, N. C. |
| 3212 | | Sch. | Bessie L. Stull..... | 39 | 37 | 62.0 | 21.7 | 3.9 | 2 | 1882 | Annapolis, Md. | Baltimore, Md. |
| 3733 | | Sch. | Bessie M. Lewis..... | 27 | 27 | 65.0 | 18.5 | 5.0 | 3 | 1897 | Penn Grove, N. J. | Philadelphia, Pa. |
| 3170 | | Sch. | Bessie M. Somers..... | 13 | 9 | 51.5 | 14.7 | 3.8 | 1 | 1881 | Baltimore, Md. | Baltimore, Md. |
| 3627 | | *Slp. | Bessie S. Kelley..... | 7 | 7 | 30.0 | 13.2 | 4.5 | 1 | 1894 | Crisfield, Md. | Crisfield, Md. |
| 3207 | | Sch. | Bessie and Lella..... | 69 | 52 | 77.2 | 23.4 | 0.3 | 8 | 1884 | Portland, Me. | Provincetown, Mass. |
| 202521 | | *Slp. | Bessie and Loleta..... | 7 | 6 | 40.3 | 14.1 | 3.0 | 4 | 1905 | Sharptown, Md. | New Haven, Conn. |
| 3917 | KRLW | *Sch. | Bethayres..... | 955 | 866 | 195.0 | 35.0 | 17.6 | 4 | 1902 | Crisfield, Md. | Crisfield, Md. |
| 215600 | LJBM | Sch. | Betsy Ross..... | 1,630 | 1,603 | 242.8 | 44.8 | 19.6 | 12 | 1917 | Noank, Conn. | Philadelphia, Pa. |
| 3532 | | Sch. | Bettie..... | 8 | 8 | 44.0 | 11.5 | 3.3 | 1 | 1891 | Tacoma, Wash. | New York, N. Y. |
| 3905 | | *Slp. | Bettie A..... | 9 | 7 | 44.0 | 15.0 | 3.1 | 1 | 1901 | Davis, N. C. | Washington, N. C. |
| 3450 | | Sch. | Bettie May..... | 7 | 7 | 34.0 | 13.0 | 3.2 | 3 | 1899 | Marsh Market, Va. | Crisfield, Md. |
| 201447 | | *Slp. | Bettie Smith..... | 0 | 0 | 37.0 | 12.6 | 3.2 | 4 | 1904 | Liverpool, Tex. | Port Lavaca, Tex. |
| 3681 | | *Slp. | Betty E..... | 8 | 7 | 38.2 | 13.3 | 3.6 | 1 | 1890 | Orlole, Md. | Crisfield, Md. |
| 200418 | | Sch. | Beula D..... | 25 | 10 | 58.8 | 18.7 | 4.0 | 4 | 1903 | do. | Patohogue, N. Y. |
| 3206 | JWSV | Sch. | Bilali..... | 350 | 339 | 146.0 | 35.5 | 10.9 | 7 | 1882 | Biloxi, Miss. | New Orleans, La. |
| 3220 | JWLM | Sch. | Bilal..... | 165 | 157 | 122.0 | 23.7 | 8.0 | 5 | 1882 | San Francisco, Cal. | San Francisco, Cal. |
| 3294 | | Sch. | Bilal..... | 12 | 12 | 52.0 | 16.0 | 3.4 | 8 | 1884 | Bridgeton, N. J. | Baltimore, Md. |
| 3285 | | Sch. | Biylene..... | 16 | 8 | 42.5 | 16.0 | 4.5 | 6 | 1884 | Tangler, Md. | Wilmington, Del. |
| 2074 | JRDH | *Sch. | Big Bonanza..... | 1,431 | 1,347 | 210.2 | 40.2 | 24.0 | 9 | 1875 | Bridgboro, N. J. | Philadelphia, Pa. |
| 200440 | | Sch. | Bill Arp..... | 9 | 6 | 38.3 | 13.8 | 2.8 | 1 | 1903 | Newburyport, Mass. | San Francisco, Cal. |
| 3370 | | Sch. | Bill Nye..... | 80 | 76 | 82.0 | 24.3 | 0.6 | 5 | 1893 | Belhaven, N. C. | Elizabeth City, N. C. |
| 3595 | | *Slp. | Bill Nye..... | 6 | 5 | 38.0 | 12.2 | 2.7 | 2 | 1893 | Madison, Md. | Newport News, Va. |
| 213816 | LFRD | Sch. | Billy Martin..... | 441 | 307 | 146.7 | 38.8 | 11.7 | 8 | 1916 | St. Peters, Md. | Crisfield, Md. |
| 31522 | | *Sch. | Binghamton..... | 588 | 565 | 161.9 | 33.4 | 13.5 | 3 | 1889 | Palatka, Fla. | Boston, Mass. |
| 3475 | | Sch. | Birle May..... | 28 | 19 | 58.0 | 17.8 | 4.4 | 2 | 1890 | Noank, Conn. | New York, N. Y. |
| 3625 | | *Sch. | Biwabik..... | 1,401 | 1,332 | 240.0 | 41.0 | 17.0 | 4 | 1894 | Pocomoke City, Md. | Redville, Va. |
| 6920 | JSDW | Sch. | Black Bird..... | 124 | 96 | 103.0 | 27.0 | 8.5 | 3 | 1876 | Marine City, Mich. | Boston, Mass. |
| 2478 | | Sch. | Black Diamond..... | 41 | 39 | 62.0 | 22.0 | 4.2 | 1 | 1861 | City Island, N. Y. | Crisfield, Md. |
| 203597 | | Sch. y. | Black Duck..... | 22 | 22 | 55.7 | 15.7 | 0.4 | 3 | 1909 | San Francisco, Cal. | San Francisco, Cal. |
| 213906 | | *Slp. y. | Black Duck..... | 22 | 22 | 51.0 | 14.4 | 8.6 | 1 | 1916 | East Boothbay, Me. | Boston, Mass. |
| 201940 | KTVN | Sch. y. | Black Hawk..... | 27 | 21 | 43.2 | 14.8 | 8.3 | 3 | 1905 | Bristol, R. I. | New York, N. Y. |
| 205688 | | *Slp. | Black Hawk..... | 8 | 8 | 40.0 | 13.9 | 2.7 | 4 | 1908 | North Haven, Me. | Boston, Mass. |
| 3940 | KRW | Sch. | Blakely..... | 751 | 630 | 183.1 | 39.0 | 14.2 | 10 | 1902 | Hudson, Md. | Crisfield, Md. |
| 3538 | | Sch. | Blanche..... | 15 | 10 | 48.2 | 14.8 | 3.8 | 1 | 1892 | Port Blakely, Wash. | San Francisco, Cal. |
| 3669 | | *Slp. | Blanche Enton..... | 9 | 9 | 27.5 | 10.5 | 0.1 | 1 | 1895 | Straits, N. C. | Washington, N. C. |
| 3392 | KFDR | Sch. | Blanche H. King..... | 1,156 | 1,021 | 192.0 | 42.1 | 17.1 | 8 | 1888 | Friendship, Me. | Machias, Me. |
| 201502 | | Sch. | Blondelle..... | 10 | 10 | 44.0 | 12.7 | 2.8 | 1 | 1888 | Bath, Me. | New York, N. Y. |
| 2170 | | Sch. | Bloomer..... | 51 | 48 | 64.3 | 21.8 | 0.2 | 2 | 1855 | Smyrna, N. C. | Beaufort, N. C. |
| 201254 | KTHJ | Sch. | Bluesfields..... | 281 | 234 | 134.2 | 25.8 | 9.2 | 7 | 1904 | Eden, Me. | Southwest Harbor, Me. |
| 215501 | LHSB | Sch. | Blue Peter..... | 1,234 | 1,105 | 205.4 | 40.3 | 18.0 | 10 | 1917 | Noank, Conn. | Mobile, Ala. |
| 20504 | | *Slp. | Blue Bell..... | 10 | 9 | 42.0 | 14.5 | 3.0 | 2 | 1890 | Camden, Me. | New York, N. Y. |
| 3596 | | Sch. | Blue Wing..... | 19 | 19 | 62.0 | 18.0 | 4.0 | 3 | 1893 | Camden, Me. | Annapolis, Md. |
| 3255 | | *Slp. | Bob Lee..... | 6 | 6 | 43.0 | 10.0 | 2.0 | 2 | 1883 | Solomons Island, Md. | Baltimore, Md. |
| 2980 | JRQK | *Slp. | Bohemia..... | 1,033 | 1,628 | 221.7 | 40.2 | 25.5 | 18 | 1875 | Gloucester County, Va. | Newport News, Va. |
| 3291 | | Sch. | Bohemia..... | 71 | 67 | 81.3 | 23.8 | 0.0 | 0 | 1884 | Bath, Me. | San Francisco, Cal. |
| 125811 | | Sch. | Bohemian..... | 22 | 21 | 45.3 | 15.2 | 0.0 | 3 | 1880 | St. Michaels, Md. | Baltimore, Md. |
| 2794 | | Sch. | Bonfouca..... | 21 | 10 | 51.2 | 18.4 | 4.1 | 3 | 1872 | Boston, Mass. | Port Arthur, Tex. |
| 2609 | | Sch. | Bonita..... | 20 | 19 | 62.0 | 15.2 | 4.8 | 7 | 1805 | Bonfouca, La. | New Orleans, La. |
| 3772 | KNST | *Slp. | Boyd..... | 473 | 396 | 166.1 | 34.2 | 10.3 | 2 | 1898 | Fairhaven, Mass. | Boston, Mass. |
| 3362 | | Sch. | Boyd N. Sheppard..... | 32 | 21 | 60.3 | 10.7 | 5.2 | 0 | 1886 | Bath, Me. | New York, N. Y. |
| 3057 | KMIR | *Sch. | Bradlock..... | 678 | 644 | 176.4 | 35.0 | 14.2 | 2 | 1805 | Mauricetown, N. J. | Philadelphia, Pa. |
| 203569 | | *Slp. | Bray..... | 7 | 6 | 41.9 | 14.4 | 2.9 | 1 | 1904 | Noank, Conn. | Fall River, Mass. |
| 205218 | | Sch. | Brazos y Corazon..... | 33 | 33 | 58.0 | 10.2 | 7.2 | 4 | 1908 | Deeporeek, Va. | Cape Charles, Va. |
| 2009 | | Sch. | Brenker..... | 14 | 13 | 34.8 | 14.2 | 4.7 | 4 | 1870 | Mayaguez, P. R. | San Juan, P. R. |
| 3047 | | Sch. y. | Breeze..... | 18 | 17 | 40.0 | 14.0 | 5.0 | 1 | 1877 | Key West, Fla. | Key West, Fla. |
| | | | | | | | | | | | Boston, Mass. | Castine, Me. |

¹ Formerly schooner Palatka.
² Formerly schooner David Carril.

³ Formerly schooner Andrew Pierce, Jr.
⁴ Daniel Bailey.

⁵ Formerly schooner-yacht Carolino.

MERCHANT SAILING VESSELS OF THE UNITED STATES—Continued.

| Official No. | Signal letters. | Rtg. | Name of vessel. | Gross tonnage. | Net tonnage. | Length. | Breadth. | Depth. | Crew. | When built. | Where built. | Home port (where permanent document issues). |
|--------------|-----------------|-------|-------------------------|----------------|--------------|---------|----------|--------|-------|-------------|---------------------------|--|
| | | | | | | Feet. | Feet. | Feet. | | | | |
| 200474 | | Sch. | Bride..... | 27 | 17 | 58.4 | 20.1 | 4.1 | 4 | 1903 | Dellsie, Miss. | Gulfport, Miss. |
| 2876 | JNLV | Sch. | Brigadier..... | 310 | 274 | 118.3 | 29.1 | 9.7 | 6 | 1873 | Stockton, Me. | Rockland, Me. |
| 2587 | | Sch. | Brightle..... | 600 | 570 | 182.0 | 33.2 | 13.0 | 6 | 1868 | Cleveland, Ohio. | Port Huron, Mich. |
| 3796 | KPGW | *Sch. | Brookton..... | 567 | 499 | 175.0 | 34.6 | 11.7 | 3 | 1899 | Noank, Conn. | Fall River, Mass. |
| 2656 | | Sch. | Brooklyn..... | 70 | 66 | 80.3 | 23.6 | 5.9 | 4 | 1869 | Dorchester County, Md. | Washington, D. C. |
| 3461 | KQWM | *Sch. | Brookside..... | 841 | 824 | 186.5 | 35.0 | 16.0 | 3 | 1890 | Perth Amboy, N. J. | Philadelphia, Pa. |
| 9860 | JGWL | Sch. | Brownstone..... | 178 | 167 | 105.6 | 27.9 | 8.5 | 6 | 1869 | Hartford, Conn. | Hartford, Conn. |
| 212656 | LDST | Sch. | Brynhllda..... | 1,502 | 1,409 | 240.5 | 88.0 | 21.7 | 21 | 1885 | Chicago, S. D. | New York, N. Y. |
| 3845 | | Sch. | BRYN MAWR..... | 4,204 | 3,853 | 400.0 | 80.2 | 23.9 | 9 | 1900 | Chicago, Ill. | Duluth, Minn. |
| 3747 | KNHQ | *Sch. | Buck Ridge..... | 915 | 847 | 195.0 | 34.8 | 17.6 | 4 | 1898 | Noank, Conn. | Philadelphia, Pa. |
| 3562 | | Sch. | Buel Muir..... | 10 | 9 | 61.0 | 13.3 | 3.5 | 6 | 1892 | Oriole, Md. | Washington, D. C. |
| 200733 | | Sch. | Buema..... | 100 | 64 | 87.0 | 23.2 | 10.8 | 6 | 1904 | Essex, Mass. | Providence, R. I. |
| 2394 | | Sch. | Buena Vista..... | 32 | 30 | 57.5 | 21.2 | 3.6 | 2 | 1848 | Carpenters Landing, N. J. | Perth Amboy, N. J. |
| 212092 | | Slp. | Buffalo..... | 7 | 6 | 31.0 | 12.0 | 2.9 | 2 | 1914 | Beaufort, S. C. | Beaufort, S. C. |
| 216377 | LKJP | Sch. | Burkland..... | 706 | 649 | 176.4 | 35.9 | 16.4 | 7 | 1918 | Milton, Fla. | Pensacola, Fla. |
| 3331 | | Sch. | Burtle..... | 11 | 6 | 41.7 | 15.0 | 3.5 | 2 | 1885 | Bayou Boladore, Miss. | New Orleans, La. |
| 3335 | | Sch. | Butcher Boy..... | 10 | 9 | 50.0 | 14.4 | 2.8 | 5 | 1885 | Cambridge, Md. | Baltimore, Md. |
| 26412 | | Sch. | Byam..... | 58 | 51 | 71.5 | 21.0 | 4.5 | 3 | 1859 | Westfield, N. Y. | Do. |
| C. | | | | | | | | | | | | |
| 204237 | | Slp. | C. Corbin..... | 6 | 5 | 40.0 | 12.3 | 3.0 | 1 | 1904 | Banford, Va. | Reedville, Va. |
| 4108 | | Sch. | C. Taylor, 3d..... | 33 | 32 | 62.8 | 20.1 | 5.8 | 1 | 1853 | Middletown, Conn. | Ellsworth, Me. |
| 126968 | | Sch. | C. Virginia..... | 5 | 5 | 42.4 | 10.5 | 2.8 | 3 | 1881 | Crisfield, Md. | Crisfield, Md. |
| 126427 | | Sch. | C. A. Fish..... | 37 | 20 | 62.3 | 21.9 | 4.5 | 5 | 1887 | Pearlington, Miss. | New Orleans, La. |
| 127610 | | Slp. | C. A. Francis..... | 6 | 5 | 30.8 | 10.2 | 5.3 | 1 | 1903 | Bristol, Me. | Rockland, Me. |
| 201433 | | Slp. | C. A. Parks..... | 5 | 5 | 39.9 | 12.6 | 3.0 | 4 | 1904 | Fairmount, Md. | Crisfield, Md. |
| 215698 | LJCP | *Sch. | C. A. Smith..... | 1,754 | 1,560 | 257.2 | 60.5 | 15.4 | 24 | 1917 | North Bend, Oreg. | Marshfield, Oreg. |
| 127097 | KMHV | Sch. | C. A. Thayer..... | 452 | 399 | 156.0 | 36.0 | 11.8 | 34 | 1895 | Fairhaven, Cal. | San Francisco, Cal. |
| 126250 | | Sch. | C. C. Donoho..... | 18 | 17 | 45.2 | 17.2 | 4.3 | 1 | 1884 | Laurel, Del. | Washington, N. C. |
| 214327 | LQFR | Sch. | C. C. Mongel, Jr..... | 844 | 726 | 184.2 | 38.2 | 14.9 | 8 | 1916 | Bath, Me. | Pensacola, Fla. |
| 126612 | | Slp. | C. C. Pinckney..... | 65 | 61 | 64.0 | 22.6 | 4.2 | 3 | 1890 | Charleston, S. C. | Charleston, S. C. |
| 120452 | KDWJ | Sch. | C. C. Wadrum..... | 395 | 337 | 139.0 | 36.0 | 10.1 | 8 | 1887 | Wilmington, Del. | Tampa, Fla. |
| 6696 | | Sch. | C. C. Wheeler..... | 61 | 58 | 75.0 | 23.0 | 5.8 | 3 | 1872 | St. Michaels, Md. | Reedville, Va. |
| 126565 | JSWP | Bk. | C. D. Bryant..... | 929 | 823 | 172.7 | 37.0 | 21.0 | 13 | 1878 | Scarsport, Me. | San Francisco, Cal. |
| 126609 | | Sch. | C. E. Redfern..... | 680 | 646 | 181.0 | 35.0 | 13.1 | 6 | 1890 | West Bay City, Mich. | Chicago, Ill. |
| 127291 | | Slp. | C. E. Spencer..... | 6 | 6 | 40.0 | 13.6 | 2.8 | 2 | 1898 | Oriole, Md. | Baltimore, Md. |
| 127664 | | Slp. | C. F. Bosman..... | 9 | 9 | 43.9 | 15.4 | 3.7 | 5 | 1901 | Pocomoke City, Md. | Crisfield, Md. |
| 200789 | | Sch. | C. F. Miles..... | 22 | 19 | 76.0 | 22.0 | 5.0 | 2 | 1909 | Oriole, Md. | Cape Charles, Va. |
| 127455 | | Slp. | C. H. Richardson..... | 9 | 9 | 43.0 | 15.4 | 3.5 | 4 | 1900 | Pocomoke City, Md. | Crisfield, Md. |
| 126396 | | Slp. | C. H. Edwards..... | 76 | 72 | 70.0 | 23.0 | 7.6 | 4 | 1876 | Quincy, Mass. | Portland, Me. |
| 6992 | | Sch. | C. H. Hackley..... | 207 | 197 | 124.8 | 27.2 | 8.4 | 6 | 1868 | Milwaukee, Wis. | Mobile, Ala. |
| 127571 | | Sch. | C. H. Mallison..... | 20 | 19 | 65.0 | 17.7 | 4.9 | 1 | 1901 | Oriole, Md. | Reedville, Va. |
| 126789 | | Sch. | C. J. Thomson..... | 16 | 11 | 55.5 | 15.9 | 4.1 | 2 | 1891 | St. Peters, Md. | Cape Charles, Va. |
| 127732 | | Sch. | C. L. Bradford..... | 30 | 17 | 56.8 | 19.0 | 4.8 | 6 | 1903 | Greenwich, N. J. | Philadelphia, Pa. |
| 125079 | | Slp. | C. L. Huested..... | 9 | 9 | 34.5 | 13.5 | 3.4 | 1 | 1872 | Glenwood, N. Y. | Perth Amboy, N. J. |
| 127702 | | Slp. | C. L. Mario..... | 7 | 7 | 40.0 | 15.1 | 2.9 | 4 | 1902 | Wittman, Md. | Baltimore, Md. |
| 125517 | | Sch. | C. M. Gilmore..... | 43 | 40 | 62.5 | 19.0 | 6.8 | 2 | 1876 | St. George, Me. | Portland, Me. |
| 126342 | | Slp. | C. M. Howell..... | 14 | 8 | 41.5 | 16.3 | 4.5 | 4 | 1886 | Dividing Creek, N. J. | Crisfield, Md. |
| 126450 | | Sch. | C. R. Lewis..... | 10 | 6 | 55.0 | 14.4 | 2.8 | 5 | 1887 | Somerset County, Md. | Do. |
| 126692 | KLGG | Sch. | C. S. Holmes..... | 430 | 376 | 162.8 | 37.0 | 11.5 | 8 | 1893 | Port Blakeley, Wash. | Seattle, Wash. |
| 125948 | | Sch. | C. S. Tyler..... | 14 | 9 | 56.4 | 13.0 | 4.2 | 0 | 1881 | Crisfield, Md. | Crisfield, Md. |
| 6912 | | Slp. | C. T. Derry..... | 58 | 55 | 69.0 | 21.8 | 6.0 | 3 | 1871 | Boston, Mass. | Boston, Mass. |
| 126448 | | Slp. | C. W. Baker..... | 5 | 5 | 28.2 | 13.2 | 3.3 | 1 | 1887 | Patchogue, N. Y. | Patchogue, N. Y. |
| 127650 | | Slp. | C. W. Crockett..... | 9 | 9 | 45.0 | 15.8 | 3.9 | 5 | 1902 | Pocomoke City, Md. | Crisfield, Md. |
| 212600 | LDQS | Sch. | C. W. Mills..... | 371 | 318 | 141.0 | 31.8 | 11.4 | 9 | 1904 | Granville, N. S. | Gulfport, Miss. |
| 127609 | | Slp. | C. W. Roamer..... | 7 | 5 | 44.0 | 12.0 | 3.0 | 4 | 1902 | Dreka, Va. | Crisfield, Md. |
| 125178 | | Sch. | C. W. Willey..... | 46 | 44 | 67.5 | 21.4 | 6.0 | 2 | 1873 | Talbot County, Md. | Baltimore, Md. |
| 126343 | | Slp. | C. and H. Elmer..... | 11 | 6 | 35.2 | 15.2 | 4.0 | 4 | 1880 | Fairton, N. J. | Philadelphia, Pa. |
| 126203 | | Sch. | C. W. and S. Peace..... | 21 | 13 | 47.3 | 18.0 | 4.9 | 5 | 1884 | Cedarville, N. J. | Do. |
| 203447 | KVPD | *Sch. | Cacoosing..... | 721 | 623 | 177.0 | 35.0 | 14.2 | 3 | 1906 | Noank, Conn. | Do. |
| 204430 | KWGP | *Sch. | Cadosia..... | 756 | 651 | 180.8 | 35.1 | 14.3 | 3 | 1907 | Bath, Me. | New York, N. Y. |
| 200352 | | *Sch. | Calro..... | 18 | 11 | 52.0 | 18.7 | 3.4 | 4 | 1903 | Biloxi, Miss. | Gulfport, Miss. |
| 126440 | | Sch. | Caldwell H. Colt..... | 64 | 61 | 79.0 | 21.5 | 9.1 | 6 | 1887 | Greenpoint, N. Y. | Pensacola, Fla. |
| 125817 | | Slp. | Callista..... | 7 | 7 | 32.0 | 13.0 | 3.1 | 2 | 1880 | Bluepoint, N. Y. | Greenport, N. Y. |
| 126824 | | Slp. | Callista R..... | 5 | 5 | 27.0 | 12.0 | 3.0 | 1 | 1891 | Patchogue, N. Y. | Bridgeport, Conn. |
| 126400 | | Sch. | Calla..... | 42 | 27 | 69.1 | 22.6 | 4.4 | 4 | 1880 | Bonfouca, La. | New Orleans, La. |
| 214312 | LQFM | Bk. | CALLAO..... | 1,014 | 913 | 202.0 | 33.2 | 10.9 | 14 | 1885 | Belfast, Ireland. | New York, N. Y. |
| 127420 | KPTB | Sch. | Calumet..... | 1,241 | 1,094 | 190.4 | 40.1 | 18.9 | 11 | 1900 | Bath, Me. | Boston, Mass. |
| 125199 | | Sch. | Calvert..... | 70 | 67 | 78.0 | 22.0 | 7.9 | 4 | 1873 | Cambridge, Md. | Baltimore, Md. |
| 127573 | | Slp. | Calvert..... | 7 | 7 | 36.0 | 14.5 | 2.0 | 4 | 1901 | Cambridge, Md. | Do. |
| 5639 | JKTV | Sch. | Calvin P. Harris..... | 405 | 400 | 136.5 | 33.2 | 15.2 | 5 | 1871 | Bath, Me. | Rockland, Me. |
| 120107 | | Sch. | Calypso..... | 9 | 8 | 40.0 | 13.8 | 3.5 | 0 | 1883 | Cambridge, Md. | Annapolis, Md. |

¹ Formerly schooner (a Fannie G. Warner.
^b Gill and Balrd.
^c Manchester & Hudson.

¹ Formerly British ship Brynhilda.
² Formerly schooner William G. Tufts.

¹ Formerly British schooner C. W. Mills.
² Formerly Peruvian bark Callao.

MERCHANT SAILING VESSELS OF THE UNITED STATES—Continued.

| Official No. | Signal letters. | Rtg. | Name of vessel. | Gross tonnage. | Net tonnage. | Length. | Breadth. | Depth. | Crew. | When built. | Where built. | Home port (where permanent document issues). |
|--------------|-----------------|---------|------------------------------|----------------|--------------|---------|----------|--------|-------|-------------|-----------------------------|--|
| | | | | | | Feet. | Feet. | Feet. | | | | |
| 126885 | | Slp. | Calypso..... | 6 | 0 | 30.0 | 10.1 | 5.4 | 2 | 1892 | Bremen, Me..... | Vinalhaven, Me. |
| 127014 | KRMN | Sch. | | 730 | 631 | 184.7 | 39.4 | 14.2 | 8 | 1902 | Port Blakeley, Wash. | San Francisco, Cal. |
| 125027 | | *Sch. | | 696 | 630 | 190.2 | 33.5 | 14.5 | 3 | 1872 | Cleveland, Ohio..... | New York, N. Y. |
| 125689 | JTCN | Sch. | | 243 | 200 | 111.5 | 27.1 | 10.5 | 30 | 1878 | Bath, Me..... | New Bedford, Mass. |
| 201935 | KTSV | Sch. | Camilla May Page..... | 688 | 567 | 175.9 | 36.5 | 14.2 | 8 | 1905 | do..... | New York, N. Y. |
| 126912 | | Sch. | Canary..... | 13 | 9 | 41.8 | 17.8 | 3.7 | 3 | 1892 | Hickory Point, Miss. | New Orleans, La. |
| 126853 | | *Sch. | Cansteo..... | 671 | 643 | 158.2 | 33.8 | 15.8 | 3 | 1891 | Noank, Conn..... | New York, N. Y. |
| 127478 | | Slp. | Cannon..... | 5 | 6 | 35.6 | 12.9 | 2.3 | 2 | 1900 | Cambridge, Md..... | Crisfield, Md. |
| 127316 | KNVL | *Sch. | Canton..... | 531 | 448 | 167.0 | 34.6 | 11.5 | 4 | 1899 | Noank, Conn..... | Fall River, Mass. |
| 200208 | | Sch. | Cape Horn..... | 77 | 51 | 85.5 | 21.3 | 10.0 | 10 | 1903 | Essex, Mass..... | Galveston, Tex. |
| 126199 | | Sch. | | 41 | 39 | 65.9 | 18.4 | 6.5 | 3 | 1894 | Baltimore, Md..... | Cape Charles, Va. |
| 126901 | | Sch. | | 8 | 8 | 41.8 | 11.2 | 3.5 | 2 | 1892 | Cedar Keys, Fla..... | Baltimore, Md. |
| 125936 | | Sch. | Caradora..... | 56 | 53 | 74.1 | 22.6 | 6.7 | 3 | 1891 | St. Michaels, Md..... | Fall River, Md. |
| 127525 | KQSN | *Sch. | Cardenas..... | 1,676 | 1,428 | 245.9 | 43.2 | 19.0 | 5 | 1901 | Bath, Me..... | Fall River, Mass. |
| 260737 | | Sch. | Carey..... | 31 | 21 | 57.0 | 19.0 | 6.4 | 0 | 1901 | Dorchester, N. J..... | Philadelphia, Pa. |
| 125844 | | Sch. | Carey Saddler..... | 19 | 18 | 53.0 | 16.7 | 4.5 | 1 | 1890 | St. Michaels, Md..... | Baltimore, Md. |
| 214798 | LOGK | Bkn. | Carloca..... | 762 | 654 | 172.0 | 33.0 | 19.4 | 11 | 1902 | Beaufort, N. C..... | New Orleans, La. |
| 127689 | | Sch. | Carl..... | 7 | 7 | 39.3 | 12.0 | 2.3 | 1 | 1892 | Beaufort, N. C..... | Washington, N. C. |
| 5605 | | Sch. | Carl W. Keach..... | 7 | 15 | 52.2 | 18.7 | 6.7 | 2 | 1897 | Somerset County, Md..... | Crisfield, Md. |
| 126344 | KDIIQ | Sch. | Carleton Bell (whaling)..... | 139 | 104 | 93.7 | 24.5 | 6.3 | 15 | 1890 | Bath, Me..... | New Bedford, Mass. |
| 127596 | | Slp. | Carmen..... | 18 | 17 | 38.0 | 13.0 | 4.0 | 4 | 1883 | Harrisburg, P. R..... | San Juan, P. R. |
| 125522 | | Slp. | Carmen..... | 7 | 7 | 40.0 | 12.0 | 4.2 | 3 | 1917 | Mayaguez, P. R..... | Do. |
| 211176 | LOVR | Slp. y. | Carolina..... | 33 | 25 | 47.0 | 14.5 | 9.2 | 5 | 1913 | Bristol, R. I..... | Boston, Mass. |
| 126830 | | Sch. | Caroline..... | 13 | 13 | 30.0 | 12.0 | 6.7 | 2 | 1892 | Tacoma, Wash..... | Port Townsend, Wash. |
| 127676 | KRVG | Sch. | Caroline..... | 511 | 434 | 163.1 | 33.0 | 11.0 | 8 | 1902 | Port Blakely, Wash..... | San Francisco, Cal. |
| 203451 | | *Sch. | Caroline Anderson..... | 9 | 8 | 37.0 | 13.7 | 2.4 | 2 | 1914 | Port Royal, S. C..... | Beaufort, S. C. |
| 126333 | | Sch. | Caroline Butler..... | 49 | 47 | 68.0 | 23.9 | 6.8 | 2 | 1906 | Madisonville, La..... | Gulfport, Miss. |
| 216074 | LJVD | Sch. | Caroline Frances..... | 570 | 422 | 146.0 | 38.0 | 13.7 | 8 | 1890 | New London, Conn..... | New London, Conn. |
| 125856 | | Sch. | Carrie..... | 8 | 8 | 62.0 | 14.0 | 4.0 | 3 | 1879 | Calvert County, Md..... | Seattle, Wash. |
| 126069 | | Sch. | Carrie..... | 101 | 90 | 93.1 | 23.7 | 6.6 | 4 | 1882 | Cecil Co., Md..... | Annapolis, Md. |
| 126478 | | Slp. | Carrie..... | 0 | 5 | 23.5 | 12.3 | 4.3 | 1 | 1888 | Neank, Conn..... | Baltimore, Md. |
| 127159 | | Sch. | Carrie Coulter..... | 24 | 10 | 63.2 | 16.5 | 4.9 | 2 | 1896 | Oil Co., Md..... | New Haven, Conn. |
| 126554 | | Slp. | Carrie Egan..... | 8 | 7 | 33.6 | 12.6 | 4.1 | 1 | 1890 | Camden, N. J..... | Philadelphia, Pa. |
| 201736 | | Slp. | Carrie H..... | 6 | 6 | 32.0 | 12.2 | 3.0 | 1 | 1905 | Patchogue, N. Y..... | Patchogue, N. Y. |
| 126084 | | Sch. | Carrie L..... | 75 | 71 | 83.8 | 25.4 | 6.4 | 4 | 1882 | Church Creek, Md..... | Baltimore, Md. |
| 127101 | | Slp. | Carrie Marie..... | 8 | 8 | 39.6 | 14.3 | 3.1 | 3 | 1890 | Wittman, Md..... | Do. |
| 126293 | | Slp. | Carrie May..... | 35 | 33 | 50.8 | 20.7 | 5.1 | 2 | 1885 | Jonesboro, Me..... | Castine, Me. |
| 127481 | | Slp. | Carrie Mears..... | 14 | 10 | 53.5 | 16.3 | 3.5 | 2 | 1902 | Pocomoke City, Md..... | Crisfield, Md. |
| 127009 | | Sch. | Carrie Moore..... | 28 | 20 | 64.5 | 17.5 | 5.2 | 7 | 1893 | Baltimore, Md..... | Baltimore, Md. |
| 127209 | | Sch. | Carrie Price..... | 7 | 7 | 39.5 | 14.3 | 3.6 | 3 | 1897 | Hollands Island, Md..... | Crisfield, Md. |
| 126089 | KUCF | Sch. | Carrie A. Bucknam..... | 287 | 235 | 128.0 | 29.2 | 10.5 | 6 | 1882 | Verona, Me..... | New York, N. Y. |
| 203750 | | Sch. | Carrie B. Bello..... | 12 | 7 | 47.5 | 13.6 | 3.0 | 2 | 1906 | Avon, N. C..... | Manteo, N. C. |
| 24229 | | Sch. | Carrie E. McClean..... | 77 | 73 | 73.5 | 26.0 | 6.0 | 3 | 1851 | Poughkeepsie, N. Y..... | New York, N. Y. |
| 5919 | | Sch. | Carrie S. Allen..... | 24 | 22 | 47.9 | 16.4 | 5.8 | 3 | 1871 | Harpwell, Me..... | Tampa, Fla. |
| 126471 | | Sch. | Carrie S. Morse..... | 56 | 42 | 84.0 | 22.5 | 6.7 | 3 | 1888 | Pocomoke City, Md..... | Reedville, Va. |
| 126423 | | Sch. | Carrie W. Babson..... | 90 | 62 | 80.8 | 23.4 | 8.6 | 7 | 1887 | Boothbay, Me..... | Tampa, Fla. |
| 4334 | | Sch. | Carrier..... | 187 | 177 | 123.0 | 26.0 | 8.6 | 7 | 1865 | Marine City, Mich..... | Chicago, Ill. |
| 126675 | KHPN | Sch. | Carrier Dove..... | 707 | 634 | 188.7 | 39.0 | 14.2 | 9 | 1890 | Port Blakeley, Wash..... | San Francisco, Cal. |
| 127172 | | *Sch. | CARRINGTON..... | 3,180 | 2,861 | 352.0 | 44.2 | 21.8 | 8 | 1897 | Chicago, Ill..... | Duluth, Minn. |
| 127691 | | Sch. | Carroll C..... | 17 | 11 | 48.6 | 16.0 | 3.4 | 5 | 1901 | Bibb, Miss..... | Gulfport, Miss. |
| 127200 | | Slp. | Carroll T..... | 7 | 7 | 37.5 | 14.5 | 3.6 | 2 | 1897 | Falmouth, Md..... | Reedville, Va. |
| 127211 | | Slp. | Carroll Todd..... | 6 | 6 | 39.7 | 12.0 | 3.0 | 4 | 1897 | Rehoboth Beach, Md..... | Crisfield, Md. |
| 125809 | | Sch. | Casco..... | 93 | 93 | 80.0 | 22.5 | 8.2 | 12 | 1878 | Oak Hill, Cal..... | Seattle, Wash. |
| 211880 | | Slp. | Caslano..... | 9 | 8 | 36.6 | 13.7 | 2.3 | 3 | 1913 | Port Royal, S. C..... | Beaufort, S. C. |
| 4809 | | Sch. | Casta Diva..... | 13 | 13 | 40.9 | 12.7 | 4.6 | 2 | 1860 | Newtown, N. Y..... | Tampa, Fla. |
| 6251 | HTLW | Sen. | Catwan..... | 148 | 119 | 85.0 | 22.8 | 8.8 | 4 | 1864 | Rockland, Me..... | Rockland, Me. |
| 126926 | | Sch. | Catharine E. Smith..... | 10 | 9 | 62.5 | 14.2 | 3.2 | 2 | 1892 | Oil Co., Md..... | Crisfield, Md. |
| 4437 | | Sch. | Catharine..... | 82 | 78 | 78.8 | 23.2 | 7.0 | 2 | 1833 | B. L. A. Co., Md..... | Ellsworth, Me. |
| 127599 | | Slp. | Catharine..... | 12 | 12 | 49.5 | 15.5 | 4.2 | 4 | 1901 | Pocomoke City, Md..... | Crisfield, Md. |
| 209260 | | Sch. | Catharine..... | 51 | 51 | 65.2 | 22.1 | 6.1 | 5 | 1911 | Baltimore, Md..... | Annapolis, Md. |
| 213699 | | Sch. | Catharine..... | 169 | 103 | 120.6 | 25.2 | 12.4 | 25 | 1915 | Essex, Mass..... | Gloucester, Mass. |
| 201094 | | Sch. | Catharine W. Burt..... | 130 | 92 | 101.0 | 24.2 | 11.2 | 23 | 1904 | do..... | Do. |
| 127284 | | Sch. | Catharine..... | 16 | 11 | 46.0 | 16.5 | 4.0 | 1 | 1898 | Emyrna, N. C..... | Beaufort, N. C. |
| 126491 | | Slp. | Cavalier..... | 8 | 6 | 38.0 | 12.3 | 3.0 | 3 | 1887 | Northampton County, Va..... | Reedville, Va. |
| 200899 | KTFQ | Sen. | Cavalier..... | 50 | 48 | 65.0 | 20.1 | 9.3 | 8 | 1887 | Glen Cove, N. Y..... | Pensacola, Fla. |
| 266611 | | Sch. | Cavalier..... | 135 | 96 | 105.2 | 25.0 | 11.2 | 20 | 1904 | Essex, Mass..... | Gloucester, Mass. |
| 260192 | | Sch. | Cayuga..... | 18 | 11 | 49.8 | 18.2 | 3.7 | 4 | 1909 | Biloxi, Miss..... | Mobile, Ala. |
| 126673 | | Sch. | Cecilia..... | 16 | 11 | 47.0 | 17.1 | 3.7 | 4 | 1903 | do..... | Do. |
| 127335 | | Sch. | Cecilia..... | 47 | 44 | 66.3 | 21.2 | 6.0 | 3 | 1890 | Chestertown, Md..... | Reedville, Va. |
| 126234 | | Sch. | Cecil..... | 11 | 7 | 49.6 | 15.0 | 4.6 | 1 | 1899 | Mount Pleasant, N. C..... | Washington, N. C. |
| 5982 | | Sch. | Cecilia Deloit..... | 29 | 18 | 56.2 | 20.7 | 4.0 | 3 | 1884 | Madisonville, La..... | New Orleans, La. |
| | | Sch. | Cecilia B. Sheppard..... | 29 | 18 | 52.8 | 19.2 | 4.8 | 3 | 1870 | Dorchester, N. J..... | Reedville, Va. |

1 Formerly British schooner Cameo.

2 Formerly French bark Carlo ca.

3 Formerly sloop Montauk.

4 Formerly schooner Thomas Jefferson.

MERCHANT SAILING VESSELS OF THE UNITED STATES—Continued.

| Official No. | Signal letters. | Rtg. | Name of vessel. | Gross tonnage. | Net tonnage. | Length. | Breadth. | Depth. | Crew. | When built. | Where built. | Home port (where permanent document issues). |
|--------------|-----------------|---------|--|----------------|--------------|---------|----------|--------|-------|-------------|--------------------------|--|
| 215031 | LHCJ | Sch. | <i>Cecilia M. Dunlap</i> | 835 | 793 | 198.7 | 32.2 | 19.5 | 8 | 1870 | Whitehaven, England..... | San Juan, P. R. |
| 127464 | | Slp. | <i>Cecrops</i> | 7 | 7 | 30.5 | 13.6 | 2.7 | 2 | 1900 | Hoopers Island, Md..... | Reedville, Va. |
| 127622 | | *Sch. | <i>Celena L.</i> | 13 | 8 | 43.5 | 15.8 | 2.8 | 4 | 1902 | Handsboro, Miss..... | Gulfport, Miss. |
| 215063 | LOVD | Bk. | <i>Celtic Monarch</i> | 2,118 | 1,982 | 277.2 | 42.4 | 24.1 | 11 | 1884 | Liverpool, England..... | San Francisco, Cal. |
| 125415 | JRCM | Bkn. | <i>Centennial</i> | 1,280 | 1,138 | 190.4 | 38.0 | 24.0 | 8 | 1875 | East Boston, Mass..... | Do. |
| 125476 | JRPK | Sch. | <i>Centennial</i> | 115 | 86 | 88.0 | 23.5 | 8.8 | 4 | 1870 | Essex, Mass..... | Eastport, Me. |
| 125479 | | Sch. | <i>Centennial</i> | 17 | 16 | 43.6 | 16.1 | 4.0 | 9 | 1870 | Key West, Fla..... | Key West, Fla. |
| 4761 | | Sch. | <i>Centurion</i> | 44 | 42 | 60.0 | 22.8 | 5.5 | 3 | 1857 | Westfield, N. Y..... | Reedville, Va. |
| 216516 | IMBN | *Sch. | <i>Chagres</i> | 1,161 | 1,132 | 205.3 | 31.0 | 22.8 | 8 | | | Galveston, Tex. |
| 126142 | | Slp. | <i>Challenge</i> | 6 | 6 | 36.7 | 13.0 | 3.1 | 1 | 1883 | Cape Lookout, N. C..... | Cape Charles, Va. |
| 5936 | | Sch. | <i>Champlon</i> | 34 | 33 | 58.0 | 20.7 | 5.5 | 6 | 1870 | Key West, Fla..... | Key West, Fla. |
| 127059 | | Sch. | <i>Champlon Splitter</i> | 21 | 12 | 57.2 | 10.5 | 4.5 | 3 | 1894 | Jordan River, Miss..... | Gulfport, Miss. |
| 127494 | | Sch. | <i>Charles Alfred</i> | 30 | 23 | 53.0 | 20.6 | 4.2 | 2 | 1900 | Portland, Fla..... | Pensacola, Fla. |
| 211669 | | Sch. | <i>Charles Brown</i> | 72 | 64 | 76.0 | 10.5 | 8.2 | 4 | 1904 |, Japan | Unalaska, Alaska. |
| 202612 | | Sch. | <i>Charles Buckingham</i> | 16 | 7 | 48.0 | 18.1 | 3.3 | 5 | 1905 | Biloxi, Miss..... | Gulfport, Miss. |
| 126143 | | Sch. | <i>Charles Butler</i> | 56 | 53 | 79.3 | 23.8 | 5.9 | 3 | 1883 | Taylor's Island, Md..... | Baltimore, Md. |
| 126624 | KHCC | Sch. | <i>Charles Davenport</i> | 1,297 | 1,157 | 199.2 | 41.8 | 20.8 | 10 | 1890 | Bath, Me..... | New York, N. Y. |
| 126940 | | Sch. | <i>Chas. Feahney</i> | 24 | 18 | 49.7 | 20.0 | 4.1 | 2 | 1893 | Bayou Talla, Miss..... | Gulfport, Miss. |
| 209223 | | Sch. | <i>Charles Johnson</i> | 7 | 7 | 36.0 | 10.5 | 3.2 | 1 | 1906 | Ugashak, Alaska..... | Unalaska, Alaska. |
| 6547 | | Sch. | <i>Charles Lawrence</i> | 21 | 20 | 46.2 | 17.8 | 4.7 | 2 | 1868 | Bass River, N. J..... | Annapolis, Md. |
| 127253 | KNLF | Sch. | <i>Charles Nelson</i> | 688 | 603 | 196.5 | 37.5 | 12.8 | 3 | 1898 | Alameda, Cal..... | San Francisco, Cal. |
| 127470 | | Sch. | <i>Charles Redding, Jr.</i> | 14 | 10 | 47.4 | 15.2 | 3.8 | 3 | 1900 | Biloxi, Miss..... | Gulfport, Miss. |
| 202377 | KVBN | Sch. | <i>Charles Whittemore</i> | 698 | 582 | 177.0 | 33.2 | 14.0 | 7 | 1905 | Nystic, Conn..... | Boston, Mass. |
| 6597 | | Sch. | <i>Charles A. Pryor</i> | 19 | 5 | 39.0 | 14.5 | 4.0 | 2 | 1867 | Crisfield, Md..... | Reedville, Va. |
| 215981 | JTDF | Sch. | <i>Charles B. Kenney</i> | 1,074 | 981 | 179.3 | 37.3 | 22.8 | 7 | 1878 | Bath, Me..... | San Francisco, Cal. |
| 215598 | LHYM | Sch. | <i>Charles B. Wiggin</i> | 211 | 259 | 137.3 | 28.0 | 12.4 | 6 | 1917 | Kennebunkport, Me..... | Gloucester, Mass. |
| 126164 | KBSL | Sch. | <i>Charles C. Lister</i> | 280 | 266 | 127.0 | 33.0 | 8.3 | 5 | 1885 | Millford, Del..... | New York, N. Y. |
| 126070 | JWPF | Slp. | <i>Charles E. Moody</i> | 2,003 | 1,734 | 233.9 | 43.4 | 18.2 | 20 | 1882 | Bath, Me..... | Port Townsend, Wash. |
| 126005 | | Sch. | <i>Charles E. Wyman</i> | 234 | 222 | 132.4 | 29.2 | 8.7 | 4 | 1882 | Grand Haven, Mich..... | Bangor, Me. |
| 126702 | KJGO | Bkn. | <i>Charles F. Crocker</i> | 860 | 709 | 204.0 | 40.0 | 15.0 | 11 | 1890 | Alameda, Cal..... | San Francisco, Cal. |
| 201265 | KTIB | *Sch. | <i>Charles F. Pritchard</i> | 861 | 753 | 190.0 | 35.3 | 16.1 | 4 | 1904 | Bath, Me..... | Philadelphia, Pa. |
| 126135 | | Sch. | <i>Charles F. Roehle</i> | 67 | 64 | 76.5 | 23.6 | 6.7 | 2 | 1883 | Pocomoke City, Md..... | Reedville, Va. |
| 127200 | KNDJ | Sch. | <i>Charles G. Endicott</i> | 856 | 751 | 171.6 | 38.0 | 18.7 | 8 | 1897 | Bath, Me..... | New York, N. Y. |
| 126978 | JWRT | Sch. | <i>Chas. G. Joyce</i> | 122 | 116 | 97.9 | 26.9 | 7.6 | 4 | 1882 | Baltimore, Md..... | Baltimore, Md. |
| 126356 | | Slp. | <i>Charles H. Davis</i> | 6 | 6 | 30.0 | 13.1 | 3.0 | 2 | 1886 | Patchogue, N. Y..... | Greenport, N. Y. |
| 125551 | | Sch. | <i>Charles H. Gibson</i> | 43 | 30 | 67.0 | 20.8 | 5.4 | 3 | 1876 | Oxford, Md..... | Crisfield, Md. |
| 127597 | KIJW | Sch. | <i>Charles H. Klinck</i> | 522 | 444 | 150.3 | 35.0 | 12.6 | 6 | 1901 | Noank, Conn..... | New London, Conn. |
| 215662 | LJBN | Sch. | <i>Charles H. Macdowell</i> | 1,325 | 1,159 | 205.8 | 41.5 | 19.0 | 8 | 1917 | Jacksonville, Fla..... | Chicago, Ill. |
| 125905 | | Sch. | <i>Charles H. Richardson</i> | 53 | 51 | 66.8 | 22.3 | 5.7 | 3 | 1877 | St. Michaels, Md..... | Baltimore, Md. |
| 125710 | JTHP | Sch. | <i>Charles H. Trickey</i> | 281 | 266 | 120.1 | 32.2 | 8.1 | 6 | 1879 | Bath, Me..... | Portland, Me. |
| 127739 | | Sch. | <i>Charles I. Covert</i> | 33 | 20 | 55.0 | 18.8 | 5.2 | 0 | 1903 | Dorchester, N. J..... | Philadelphia, Pa. |
| 126979 | | Sch. | <i>Charles J. String</i> | 60 | 57 | 64.0 | 22.0 | 4.5 | 2 | 1895 | Millford, Del..... | New York, N. Y. |
| 125923 | JVHS | Sch. | <i>Charles L. Jeffrey</i> | 348 | 296 | 129.5 | 30.5 | 11.7 | 5 | 1881 | Boston, Mass..... | Calais, Me. |
| 126732 | KJMB | Sch. | <i>Charles L. Rohde</i> | 215 | 180 | 125.2 | 23.8 | 8.4 | 5 | 1891 | Sharptown, Md..... | Washington, D. C. |
| 203801 | LIDM | Sch. | <i>Charles M. Struven</i> | 632 | 562 | 171.2 | 37.0 | 13.2 | 8 | 1917 | Pocomoke City, Md..... | Baltimore, Md. |
| 125971 | | Sch. | <i>Charles P. Finney</i> | 41 | 39 | 65.0 | 21.9 | 5.6 | 5 | 1881 | Flukeys Wharf, Va..... | Do. |
| 157533 | KIIVB | Sch. | <i>Charles R. Wiebe</i> | 174 | 165 | 115.0 | 29.3 | 8.0 | 5 | 1899 | Tampa, Fla..... | Tampa, Fla. |
| 126821 | KLDC | Sch. | <i>Charles R. Wilson</i> | 345 | 328 | 150.0 | 35.0 | 11.0 | 7 | 1891 | Fairhaven, Cal..... | Seattle, Wash. |
| 203801 | | *Sch. | <i>Charles S. Hearne</i> | 657 | 580 | 177.0 | 34.5 | 13.3 | 3 | 1907 | Bethel, Del..... | Wilmington, Del. |
| 126384 | | Sch. | <i>Charles T. Beauchamp</i> | 10 | 6 | 52.0 | 14.0 | 3.2 | 3 | 1880 | Somerset County, Md..... | Newport News, Va. |
| 125143 | JMWF | Sch. | <i>Charles W. Alcott</i> | 290 | 281 | 132.3 | 30.0 | 9.0 | 6 | 1873 | Greenport, N. Y..... | New York, N. Y. |
| 6380 | JBPN | Bk. | <i>Charles W. Morgan</i> (whaling)..... | 313 | 298 | 105.0 | 27.7 | 17.0 | 27 | 1841 | New Bedford, Mass..... | Provincetown, Mass. |
| 127014 | | Sch. | <i>Charley C. Weaver</i> | 27 | 25 | 56.3 | 18.5 | 5.3 | 3 | 1893 | Cappahosic, Va..... | Crisfield, Md. |
| 6241 | HTLV | Sch. | <i>Charles and Willie</i> | 123 | 117 | 86.9 | 24.0 | 8.2 | 4 | 1849 | Damariscotta, Me..... | Boston, Mass. |
| 127675 | | Slp. | <i>Charlotte</i> | 7 | 7 | 42.0 | 13.7 | 2.9 | 4 | 1901 | Hudson, Md..... | Baltimore, Md. |
| 127077 | | Slp. y. | <i>Charlotte R.</i> | 18 | 17 | 44.0 | 12.9 | 5.3 | 2 | 1895 | Chicago, Ill..... | Chicago, Ill. |
| 214808 | LQSM | Sch. | <i>Charlotte A. Muxwell</i> | 668 | 579 | 167.2 | 35.8 | 14.0 | 7 | 1917 | Camden, Mo..... | New York, N. Y. |
| 126077 | JWRM | Sch. | <i>Charlotte T. Sibley</i> | 370 | 358 | 140.2 | 32.4 | 10.8 | 6 | 1882 | Belfast, Mo..... | Belfast, Mo. |
| 126780 | KJTM | Sch. | <i>Charlotte W. Miller</i> | 295 | 248 | 128.0 | 32.8 | 9.0 | 5 | 1891 | Waterford, Conn..... | Providence, R. I. |
| 6559 | | Sch. | <i>Charry M.</i> | 11 | 11 | 37.0 | 13.0 | 4.2 | 4 | 1860 | Moriches, N. Y..... | Tampa, Fla. |
| 127720 | | Sch. | <i>Chase</i> | 7 | 7 | 40.8 | 11.5 | 2.5 | 1 | 1903 | Morhead City, N. C..... | Beaufort, N. C. |
| 215707 | LJCT | Sch. | <i>Chaska</i> | 1,347 | 1,206 | 222.1 | 40.0 | 18.0 | 10 | 1917 | Savannah, Ga..... | New York, N. Y. |
| 126091 | | Sch. | <i>Chassour</i> | 24 | 14 | 50.2 | 10.6 | 4.0 | 3 | 1882 | Biloxi, Miss..... | Gulfport, Miss. |
| 209563 | LGHJ | *Sch. | <i>Chatham</i> | 1,812 | 1,581 | 263.5 | 44.3 | 10.7 | 4 | 1912 | Bath, Me..... | Fall River, Mass. |
| 127255 | | Sch. | <i>Chattanooga</i> | 2,339 | 2,260 | 308.0 | 45.0 | 21.5 | 19 | 1898 | West Bay City, Mich..... | Cleveland, Ohio. |
| 127617 | | Sch. | <i>Chauncey T.</i> | 16 | 13 | 53.0 | 13.0 | 3.6 | 2 | 1902 | Shalotte, N. C..... | Wilmington, N. C. |
| 200172 | | Sch. | <i>Checohaco</i> | 9 | 9 | 34.0 | 12.2 | 4.0 | 3 | 1902 | Nomo, Alaska..... | Nomo, Alaska. |
| 211787 | LIDN | *Sch. | <i>Chehaw</i> | 944 | 922 | 181.4 | 40.0 | 15.4 | 3 | 1913 | Wilmington, Del..... | New York, N. Y. |
| 212020 | | Slp. | <i>Chelca</i> | 5 | 5 | 32.3 | 10.0 | 2.8 | 0 | 1909 | Amityville, N. Y..... | Patchogue, N. Y. |
| 126791 | | Sch. | <i>Chelton Brothers</i> | 10 | 5 | 50.5 | 13.5 | 3.4 | 1 | 1891 | Somerset County, Md..... | Fitzabath City, N. C. |
| 126854 | | *Sch. | <i>Chemung</i> | 671 | 643 | 158.2 | 33.8 | 15.8 | 3 | 1891 | Noank, Conn..... | New York, N. Y. |
| 126835 | | *Sch. | <i>Chemango</i> | 671 | 643 | 158.2 | 33.8 | 15.8 | 3 | 1891 |do..... | Do. |
| 126698 | | Sch. | <i>Cherso</i> | 18 | 17 | 48.3 | 17.2 | 3.7 | 2 | 1890 | Wolf River, Miss..... | Gulfport, Miss. |

¹ Formerly Norwegian bark Parknook.
² Formerly British ship Celtic Monarch.
³ Formerly British

⁴ Formerly Japanese schooner Takl Maru.
⁵ Formerly schooner Chas. T. Strann.

⁶ Formerly barge Donna Christina.
[†] Sold alien June 3, 1918.

MERCHANT SAILING VESSELS OF THE UNITED STATES—Continued.

| Official No. | Signal letters. | Rtg. | Name of vessel. | Gross tonnage. | Net tonnage. | Length. | Breadth. | Depth. | Crew. | When built. | Where built. | Home port (where permanent document issues). |
|--------------|-----------------|---------|----------------------|----------------|--------------|---------|----------|--------|-------|-------------|-----------------------|--|
| | | | | | | Feet. | Feet. | Feet. | | | | |
| 125179 | | Sch. | Cherubim | 98 | 93 | 87.8 | 24.7 | 7.2 | 4 | 1873 | Sussex County, Del. | Norfolk, Va. |
| 127474 | | Sch. | Cherubim | 10 | 6 | 45.5 | 13.0 | 2.6 | 1 | 1900 | Beaufort, N. C. | Beaufort, N. C. |
| 6318 | | Sch. | Chesapeake | 48 | 46 | 70.0 | 21.0 | 5.6 | 3 | 1857 | Somerset County, Md. | Baltimore, Md. |
| 203702 | | Sch. | Chester | 25 | 16 | 69.0 | 19.7 | 4.7 | 0 | 1905 | Bay St. Louis, Miss. | Gulfport, Miss. |
| 125150 | | Sch. | Chester B. Jones | 493 | 470 | 156.0 | 30.3 | 12.0 | 7 | 1873 | East Saginaw, Mich. | Toledo, Ohio. |
| 125090 | | Sch. | Chesterfield | 66 | 63 | 79.6 | 22.4 | 5.3 | 3 | 1878 | Talbot County, Md. | Baltimore, Md. |
| 127250 | | Sch. | Chlokamauga | 2,472 | 2,399 | 322.0 | 45.0 | 21.5 | 9 | 1895 | West Bay City, Mich. | Cleveland, Ohio. |
| 6669 | | Slp. | Chleffain | 9 | 9 | 33.0 | 12.6 | 4.0 | 0 | 1899 | Staten Island, N. Y. | Perth Amboy, N. J. |
| 127703 | | Sch. | Chleffain | 2,704 | 2,692 | 342.0 | 40.0 | 21.6 | 8 | 1902 | do. | Duluth, Minn. |
| 125218 | LJGG | Shp. | CHILICOTHE | 1,862 | 1,727 | 257.6 | 40.0 | 23.0 | 12 | 1892 | Glasgow, Scotland | Seattle, Wash. |
| 216978 | LJQK | Sch. | Chilquimula | 687 | 610 | 178.3 | 36.1 | 14.2 | 6 | 1918 | Portland, Ore. | New York, N. Y. |
| 127582 | | *Sch. | Chootaw | 8 | 6 | 30.2 | 14.0 | 2.9 | 3 | 1901 | Biloxi, Miss. | Gulfport, Miss. |
| 125353 | | Sch. | Christiana | 32 | 31 | 64.9 | 13.9 | 5.1 | 2 | 1874 | Chicago, Ill. | Milwaukee, Wis. |
| 127149 | | Slp. | Christina | 8 | 6 | 38.0 | 12.5 | 3.8 | 3 | 1896 | Cape May, N. J. | Philadelphia, Pa. |
| 127633 | KRNW | *Sch. | Cienfuegos | 1,915 | 1,767 | 271.4 | 46.2 | 19.3 | 4 | 1902 | Bath, Me. | Fall River, Mass. |
| 6515 | | Sch. | Circle | 42 | 39 | 58.0 | 33.4 | 9.4 | 8 | 1884 | Port Jefferson, N. Y. | Ellsworth, Me. |
| 120190 | KGDL | Sch. | City of Baltimore | 357 | 286 | 137.0 | 20.0 | 9.0 | 6 | 1872 | Bath, Me. | Chicago, Ill. |
| 33963 | | *Sch. | City of Grand Haven | 200 | 190 | 127.0 | 20.0 | 9.0 | 6 | 1872 | Grand Haven, Mich. | Milwaukee, Wis. |
| 120991 | | Lgr. | City of New Orleans | 389 | 370 | 40.4 | 12.7 | 3.7 | 2 | 1893 | Biloxi, Miss. | New Orleans, La. |
| 120138 | KBLN | Sch. | City of Papeete | 389 | 370 | 145.6 | 32.1 | 12.6 | 8 | 1883 | Palmyra, Cal. | San Francisco, Cal. |
| 125040 | JLPS | *Sch. | City of San Antonio | 1,223 | 1,223 | 228.0 | 36.6 | 20.3 | 7 | 1872 | Chester, Pa. | New Orleans, La. |
| 125470 | JRMP | Bkn. | City of Sydney | 2,003 | 2,000 | 339.0 | 40.2 | 20.5 | 17 | 1875 | do. | San Francisco, Cal. |
| 205100 | | Sch. | Clara | 8 | 8 | 32.3 | 10.8 | 3.6 | 0 | 1898 | Port Maitland, Wash. | Port Townsend, Wash. |
| 125855 | | Slp. | Clara | 9 | 9 | 40.0 | 13.6 | 3.2 | 0 | 1850 | Madison, Md. | Baltimore, Md. |
| 128411 | KGWJ | Sch. y. | Clara | 45 | 22 | 90.6 | 11.4 | 7.3 | 4 | 1887 | Bristol, R. I. | Do. |
| 128878 | | Slp. | Clara | 8 | 5 | 29.6 | 13.9 | 4.0 | 3 | 1892 | Greenwich, N. J. | Philadelphia, Pa. |
| 127158 | KMVC | *Sch. | Clara | 528 | 748 | 184.2 | 35.1 | 16.8 | 3 | 1896 | Bath, Me. | Boston, Mass. |
| 127497 | | Sch. | Clara Barton | 54 | 45 | 72.6 | 23.1 | 5.2 | 3 | 1900 | Holley, Fla. | New Orleans, La. |
| 215415 | | Sch. | Clara Beatrice | 29 | 18 | 56.7 | 20.0 | 4.2 | 5 | 1917 | Bay St. Louis, Miss. | Gulfport, Miss. |
| 125714 | | Slp. | Clara Bell | 10 | 10 | 36.0 | 13.0 | 3.9 | 2 | 1879 | Port Jefferson, N. Y. | Bridgeport, Conn. |
| 126395 | | Slp. | Clara Combs | 14 | 13 | 40.0 | 13.0 | 4.0 | 1 | 1886 | Cobbs Island, Va. | Cape Charles, Va. |
| 127024 | | Slp. | Clara Cummin | 8 | 8 | 34.5 | 13.6 | 3.3 | 1 | 1894 | Great River, N. Y. | Patchogue, N. Y. |
| 127591 | | Slp. | Clara Dunnock | 11 | 10 | 44.3 | 14.5 | 4.0 | 3 | 1901 | Golden Hill, Md. | Crisfield, Md. |
| 204811 | | Slp. | Clara E. | 12 | 12 | 30.5 | 14.0 | 4.4 | 1 | 1907 | St. Petersburg, Fla. | Tampa, Fla. |
| 127302 | | Sch. | Clara Estell | 12 | 10 | 45.0 | 13.7 | 3.6 | 2 | 1898 | North Harlow, N. C. | New Bern, N. C. |
| 213307 | | Sch. | Clara Fountain | 22 | 14 | 53.7 | 18.0 | 4.0 | 1 | 1915 | Biloxi, Miss. | Gulfport, Miss. |
| 128232 | | Sch. | Clara Garrett | 42 | 32 | 68.8 | 20.7 | 5.7 | 3 | 1884 | Pocomoke City, Md. | Baltimore, Md. |
| 120589 | | Sch. | Clara J. | 90 | 73 | 78.7 | 24.5 | 6.3 | 3 | 1889 | Cherryfield, Me. | Bangor, Me. |
| 127470 | | Slp. | Clara J. | 10 | 7 | 33.7 | 13.0 | 3.9 | 1 | 1900 | Thunderbolt, Ga. | Savannah, Ga. |
| 200461 | | Sch. | Clara L. | 23 | 16 | 60.3 | 18.5 | 3.9 | 4 | 1903 | Biloxi, Miss. | New Orleans, La. |
| 125702 | | Sch. | Clara Lacoste | 14 | 12 | 40.7 | 15.1 | 3.9 | 2 | 1879 | Bon Secour, Ala. | Mobile, Ala. |
| 125884 | | Slp. | Clara S. | 12 | 11 | 39.3 | 14.0 | 3.4 | 2 | 1880 | Brooklyn, N. Y. | Greenport, N. Y. |
| 126603 | KGRP | Sch. | Clara A. Donnell | 1,177 | 990 | 203.8 | 41.1 | 20.0 | 8 | 1889 | Bath, Me. | New York, N. Y. |
| 126370 | | Sch. | Clara B. Kennard | 70 | 75 | 77.3 | 25.2 | 6.3 | 2 | 1886 | North Weymouth, Mass. | Castine, Me. |
| 127050 | KMCR | Sch. | Clara E. Randall | 950 | 803 | 182.7 | 37.2 | 18.5 | 7 | 1894 | Bath, Me. | New York, N. Y. |
| 203764 | | Sch. | Clara G. Silva | 60 | 50 | 85.2 | 21.5 | 9.0 | 8 | 1906 | Essex, Mass. | Pensacola, Fla. |
| 125073 | | Sch. | Clara J. Howarth | 28 | 28 | 63.0 | 20.0 | 5.5 | 4 | 1872 | Somerset County, Md. | Reedville, Va. |
| 125434 | | Sch. | Clara M. Leonard | 56 | 53 | 73.8 | 22.0 | 5.0 | 3 | 1875 | Oxford, Md. | Do. |
| 126825 | | Sch. | Clara M. Littlefield | 63 | 60 | 71.8 | 20.5 | 9.0 | 8 | 1892 | Gloucester, Mass. | Pensacola, Fla. |
| 126727 | | Sch. | Clara R. Harwood | 58 | 55 | 71.0 | 20.4 | 8.5 | 8 | 1891 | do. | Do. |
| 12594 | | Sch. | Clara and Mabel | 34 | 32 | 54.0 | 18.3 | 5.6 | 2 | 1848 | Rockaway, N. Y. | Castine, Me. |
| 127010 | | Sch. | Clarence H. | 17 | 14 | 54.0 | 14.2 | 4.0 | 2 | 1901 | Shallotte, N. C. | Wilmington, N. C. |
| 126550 | | Sch. | Clarence J. Fillmore | 410 | 389 | 161.0 | 31.0 | 10.3 | 6 | 1889 | West Bay City, Mich. | Port Huron, Mich. |
| 126588 | | Sch. | Clarence and Eva | 10 | 9 | 45.3 | 14.4 | 3.2 | 0 | 1889 | Cambridge, Md. | Baltimore, Md. |
| 205726 | | Slp. | Clarence Crockett | 9 | 7 | 44.6 | 14.7 | 3.0 | 4 | 1908 | Deep Creek, Va. | Crisfield, Md. |
| 126984 | KLSB | Sch. | Clarence A. Holland | 200 | 179 | 120.5 | 23.9 | 8.2 | 4 | 1893 | Bethel, Del. | Wilmington, Del. |
| 26129 | HSJR | Sch. y. | Clarissa | 171 | 171 | 87.9 | 24.4 | 8.6 | 3 | 1901 | Searsport, Me. | Salem, Mass. |
| 127584 | | Sch. | Clarissa | 12 | 10 | 43.3 | 14.3 | 3.2 | 3 | 1861 | Biloxi, Miss. | Mobile, Ala. |
| 127032 | KRPS | Sch. y. | Clarissa | 43 | 38 | 67.0 | 17.0 | 8.1 | 7 | 1901 | East Boothbay, Me. | Philadelphia, Pa. |
| 202540 | | Sch. | Clark and Willie | 24 | 21 | 60.0 | 18.9 | 4.6 | 7 | 1905 | Orlolo, Md. | Crisfield, Md. |
| 213654 | | Slp. | Claud M. | 7 | 7 | 31.0 | 13.2 | 3.0 | 1 | 1914 | Bridgeport, Conn. | Bridgeport, Conn. |
| 202666 | | Slp. | Claud W. Somers | 8 | 6 | 42.6 | 14.0 | 3.0 | 2 | 1911 | Youngs Creek, Va. | Cape Charles, Va. |
| 120706 | | Slp. | Claude | 11 | 6 | 30.6 | 14.5 | 3.7 | 3 | 1891 | Dividing Creek, N. J. | Philadelphia, Pa. |
| 127023 | | Sch. | Claudia | 113 | 79 | 97.0 | 24.0 | 10.4 | 18 | 1902 | Gloucester, Mass. | New Bedford, Mass. |
| 126788 | | Sch. | Clem | 8 | 5 | 44.4 | 11.2 | 2.8 | 1 | 1891 | Smyrna, N. C. | Beaufort, N. C. |
| 128314 | | Sch. | Clemmie Travers | 85 | 81 | 85.9 | 23.8 | 7.0 | 4 | 1885 | Mathews County, Va. | Baltimore, Md. |
| 127048 | | Slp. | Cleo | 6 | 6 | 32.4 | 12.2 | 3.2 | 2 | 1894 | Flamingo, Fla. | Key West, Fla. |
| 205045 | KWNL | *Sch. | Cleona | 650 | 869 | 193.2 | 35.0 | 17.6 | 4 | 1908 | Noank, Conn. | Philadelphia, Pa. |
| 206024 | LBFN | Slp. y. | Cleona | 32 | 32 | 59.4 | 15.5 | 7.1 | 2 | 1902 | City Island, N. Y. | Perth Amboy, N. J. |
| 127217 | | Slp. | Clifford O. | 16 | 12 | 36.8 | 14.9 | 4.2 | 1 | 1897 | Colonels Island, Ga. | Savannah, Ga. |
| 205601 | | Slp. | Clifford Oscar | 15 | 12 | 49.8 | 10.7 | 4.0 | 5 | 1908 | Denls Island, Md. | Crisfield, Md. |
| 126349 | | Sch. | Clinton | 23 | 22 | 50.8 | 17.2 | 4.6 | 2 | 1886 | Millbridge, Me. | Rockland, Me. |
| 125577 | | Lgr. | Cloffler | 5 | 5 | 33.8 | 10.5 | 3.1 | 1 | 1877 | Little Cailou, La. | Morgan City, La. |
| 125380 | | Sch. | Clyde | 13 | 12 | 37.1 | 16.1 | 4.5 | 6 | 1875 | Indian Key, Fla. | Key West, Fla. |

¹ Formerly German ship Arnoldus Vinuen.
² American ship Gaincock.

³ Formerly schooner John A. Dix.

⁴ Formerly schooner William Butman.

MERCHANT SAILING VESSELS OF THE UNITED STATES—Continued.

| Official No. | Signal letters. | Rig. | Name of vessel. | Gross tonnage. | Net tonnage. | Length. | Breadth. | Depth. | Crew. | When built. | Where built. | Home port (where permanent document issues). |
|--------------|-----------------|---------|-----------------------------|----------------|--------------|---------|----------|--------|-------|-------------|-----------------------|--|
| | | | | | | Feet. | Feet. | Feet. | | | | |
| 127377 | | Slp. | Clyde..... | 14 | 10 | 37.0 | 16.1 | 3.8 | 2 | 1899 | Shipyard, Ga. | Beaufort, S. C. |
| 211952 | | Sch. | Clyde..... | 19 | 15 | 52.6 | 17.6 | 3.7 | 1 | 1914 | Bon Secour, Ala. | Mobile, Ala. |
| 127212 | | Slp. | Clytie..... | 7 | 7 | 30.5 | 10.0 | 4.5 | 2 | 1857 | Little Deer Isle, Me. | Ellsworth, Me. |
| 5810 | | Slp. | Coal Oil John..... | 7 | 7 | 43.5 | 14.7 | 3.3 | 3 | | | Crisfield, Md. |
| 207355 | LBKN | *Sch. | Coaldale..... | 831 | 733 | 182.8 | 35.0 | 14.7 | 3 | 1910 | Noank, Conn. | New York, N. Y. |
| 127630 | | Sch. | Coaster..... | 5 | 5 | 39.4 | 10.8 | 2.4 | 1 | 1902 | Morehead City, N. C. | Beaufort, N. C. |
| 213727 | LFQB | *Sch. | COASTWISE..... | 1,432 | 1,328 | 226.1 | 35.3 | 21.5 | 6 | 1892 | Maryport, England. | New York, N. Y. |
| 206899 | | *Slp. | Coax Me..... | 6 | 6 | 29.7 | 10.8 | 2.5 | 2 | 1905 | Matagorda, Tex. | Port Lavaca, Tex. |
| 204844 | KWLT | *Sch. | Cocalico..... | 958 | 869 | 193.2 | 35.0 | 17.6 | 4 | 1907 | Noank, Conn. | Philadelphia, Pa. |
| 213967 | LFTW | Slp. y. | *Cockatoo..... | 22 | 22 | 61.0 | 14.4 | 8.6 | 3 | 1916 | Bristol, R. I. | New York, N. Y. |
| 200855 | | Slp. y. | Cook Robin..... | 18 | 13 | 45.0 | 12.4 | 6.1 | 1 | 1904 | do. | New Haven, Conn. |
| 216447 | LKWJ | *Sch. | Cohansey..... | 807 | 734 | 179.2 | 34.7 | 15.6 | 6 | 1918 | Baltimore, Md. | Philadelphia, Pa. |
| 126356 | | *Sch. | Cohooton..... | 671 | 643 | 158.2 | 33.8 | 15.8 | 3 | 1891 | Noank, Conn. | New York, N. Y. |
| 127760 | | Sch. | Coler..... | 7 | 7 | 42.0 | 12.0 | 2.5 | 1 | 1903 | Beaufort, N. C. | Beaufort, N. C. |
| 127489 | | *Sch. | Colombo..... | 8 | 8 | 35.7 | 13.9 | 2.7 | 2 | 1900 | Dellisle, Miss. | New Orleans, La. |
| 126712 | | Sch. | Col. S. A. Graham..... | 20 | 14 | 62.0 | 16.6 | 4.6 | 6 | 1891 | Shad Point, Md. | Annapolis, Md. |
| 126410 | | Sch. | Col. R. Johnson Colton..... | 10 | 9 | 66.0 | 12.2 | 4.1 | 1 | 1885 | Solomona Island, M.I. | Baltimore, Md. |
| 127369 | KFJN | Sch. | Columbia..... | 663 | 584 | 181.0 | 38.5 | 13.7 | 9 | 1892 | Highland, Wash. | Honolulu, Hawaii. |
| 127375 | | Slp. | Columbia..... | 7 | 7 | 39.5 | 14.5 | 3.4 | 1 | 1892 | Fairmount, Md. | Crisfield, Md. |
| 127389 | | Sch. | Columbia..... | 55 | 45 | 68.2 | 22.3 | 4.9 | 2 | 1892 | St. Albans, Vt. | Norfolk, Va. |
| 127392 | | Slp. | Columbia..... | 11 | 10 | 32.8 | 12.6 | 5.3 | 4 | 1892 | Bristol, Me. | Gloucester, Mass. |
| 127396 | | Sch. | Columbia..... | 28 | 25 | 61.2 | 16.8 | 5.2 | 7 | 1896 | Key West, Fla. | Tampa, Fla. |
| 127441 | | Slp. | Columbia..... | 9 | 6 | 45.0 | 15.0 | 3.0 | 1 | 1890 | Pocomoke City, Md. | Baltimore, Md. |
| 127572 | | Slp. | Columbia..... | 6 | 6 | 39.3 | 13.9 | 3.7 | 1 | 1891 | Hunting Creek, Va. | Crisfield, Md. |
| 125285 | | Sch. | Columbia F. O..... | 49 | 46 | 79.0 | 22.8 | 6.3 | 3 | 1871 | Muddy Point, Va. | Headville, Va. |
| 214504 | LOKQ | Sch. | Columbia River..... | 1,200 | 1,004 | 231.6 | 42.8 | 17.0 | 12 | 1916 | Albion, Wash. | San Francisco, Cal. |
| 201610 | | Sch. | Comanche..... | 20 | 13 | 50.3 | 19.4 | 3.7 | 4 | 1894 | Hamlet, Miss. | New Orleans, La. |
| 4744 | | Sch. | Comet..... | 54 | 52 | 63.0 | 23.0 | 5.5 | 2 | 1895 | Brookhaven, N. Y. | New York, N. Y. |
| 206687 | | *Sch. | Comet..... | 7 | 5 | 35.0 | 12.8 | 2.4 | 2 | 1897 | Matagorda, Tex. | Port Aransas, Tex. |
| 126356 | LKRW | Sch. | Commerco..... | 1,448 | 1,330 | 228.0 | 40.0 | 19.0 | 8 | 1918 | Wilmington, N. C. | New York, N. Y. |
| 127464 | KQHB | Sch. | Comodoro..... | 658 | 621 | 184.0 | 38.6 | 13.6 | 9 | 1909 | Alameda, Cal. | San Francisco, Cal. |
| 136373 | | Sch. | Comrade..... | 3 | 3 | 36.0 | 13.8 | 3.6 | 2 | 1891 | Galveston, Tex. | Port Lavaca, Tex. |
| 205940 | | Sch. y. | Concord..... | 33 | 25 | 60.4 | 17.9 | 4.8 | 2 | 1898 | Pocomoke City, Md. | New York, N. Y. |
| 126222 | | Slp. | Concordia..... | 22 | 21 | 51.0 | 17.0 | 5.0 | 3 | 1883 | New London, Conn. | Marblehead, Mass. |
| 4640 | | Sch. | Concordia..... | 27 | 18 | 56.5 | 19.3 | 4.0 | 3 | 1853 | Boston, Vt. | Gulfport, Miss. |
| 127607 | | Sch. | Concordia..... | 17 | 10 | 46.9 | 16.2 | 3.6 | 3 | 1892 | Biloxi, Miss. | Do. |
| 213647 | | Sch. | Condalaura..... | 22 | 14 | 65.0 | 19.0 | 3.6 | 3 | 1915 | Essex, Miss. | Do. |
| 100450 | KDQB | *Sch. | *Conemaugh (T)..... | 1,774 | 1,714 | 254.0 | 40.5 | 24.3 | 10 | 1871 | Liverpool, England. | Port Arthur, Tex. |
| 204692 | KWJR | *Sch. | Conewago..... | 958 | 869 | 193.2 | 35.0 | 17.6 | 1 | 1897 | Noank, Conn. | Philadelphia, Pa. |
| 136255 | KLBW | Sch. | *Coniscliffe..... | 444 | 342 | 149.5 | 33.1 | 12.3 | 6 | 1884 | Wilmington, Del. | Port Arthur, Tex. |
| 127464 | JKCT | *Sch. | *Conneaut (T)..... | 1,690 | 1,620 | 250.0 | 38.1 | 20.2 | 10 | 1875 | Wilmington, Del. | Port Arthur, Tex. |
| 201610 | LJWS | Bkn. | Conqueror..... | 1,395 | 1,221 | 211.4 | 43.5 | 18.6 | 15 | 1919 | Bath, Cal. | San Francisco, Cal. |
| 202345 | | Sch. | Constancia..... | 9 | 8 | 30.2 | 9.8 | 4.0 | 2 | 1895 | Cuba Rojo, P. R. | San Juan, P. R. |
| 127175 | | Sch. | CONSTITUTION..... | 3,862 | 3,629 | 451.8 | 44.2 | 22.3 | 17 | 1897 | Spartan, Wis. | Cleveland, Ohio. |
| 127434 | | Slp. | Cool..... | 5 | 5 | 25.2 | 10.4 | 4.0 | 1 | 1890 | Bristol, Conn. | Bridgeport, Conn. |
| 125820 | | Sch. | Copia..... | 11 | 11 | 35.6 | 13.4 | 6.2 | 1 | 1889 | Somers, Mass. | Annapolis, Md. |
| 125750 | | Sch. | Cora..... | 44 | 41 | 70.0 | 17.2 | 6.2 | 3 | 1871 | Banton Harbor, Mich. | Millwaukee, Wis. |
| 125998 | | Sch. | Cora..... | 12 | 7 | 67.5 | 14.0 | 4.0 | 7 | 1882 | Calvert County, Md. | Wilmington, Del. |
| 127226 | | Sch. | Cora..... | 9 | 7 | 35.8 | 13.1 | 3.2 | 1 | 1887 | Calcasieu Pass, La. | Morgan City, La. |
| 126810 | | Slp. | Cora Lee..... | 9 | 8 | 33.1 | 12.7 | 3.4 | 2 | 1891 | Key West, Fla. | Key West, Fla. |
| 126812 | | Slp. | Cora A. Baker..... | 8 | 6 | 36.0 | 14.6 | 3.7 | 3 | 1891 | Chesapeake, Va. | Crisfield, Md. |
| 120182 | | Sch. | Cora E. Moore..... | 23 | 22 | 60.2 | 17.0 | 5.1 | 3 | 1884 | Greenport, Md. | Do. |
| 127834 | KLRPO | Sch. | Cora F. Cressy..... | 2,499 | 2,069 | 273.0 | 45.4 | 27.9 | 11 | 1892 | Bath, Me. | New York, N. Y. |
| 100584 | KLWR | Sch. | *Corapeake..... | 234 | 222 | 134.8 | 23.9 | 8.8 | 4 | 1894 | Bath, Del. | Baltimore, Md. |
| 205885 | | Slp. | Cordie S..... | 7 | 6 | 43.0 | 14.0 | 3.0 | 5 | 1893 | Cashville, Va. | Crisfield, Md. |
| 127406 | | Lgr. | Corinna..... | 6 | 5 | 36.0 | 11.3 | 3.5 | 1 | 1890 | Morgan City, La. | Morgan City, La. |
| 125744 | | Slp. | Cornelia..... | 5 | 5 | 30.2 | 12.0 | 3.1 | 1 | 1871 | Brooklyn, N. Y. | New York, N. Y. |
| 125805 | | Sch. | Cornelia..... | 100 | 95 | 86.0 | 21.0 | 8.2 | 4 | 1880 | Clayton, N. Y. | Oswego, N. Y. |
| 126950 | KLQP | Sch. y. | *CORONA..... | 136 | 129 | 104.3 | 24.0 | 16.4 | 23 | 1893 | Bristol, R. I. | New York, N. Y. |
| 77401 | KQTB | Bkn. | *Coronado..... | 1,058 | 970 | 210.5 | 34.1 | 19.2 | 13 | 1871 | Sunderland, England. | St. Paul, Minn. |
| 126346 | KDJB | Sch. y. | Coronet..... | 160 | 152 | 118.7 | 27.0 | 11.7 | 10 | 1885 | Brooklyn, N. Y. | Portland, Me. |
| 126519 | | Sch. | Coronet..... | 12 | 5 | 53.2 | 15.1 | 2.6 | 2 | 1888 | Fishing Island, Md. | Baltimore, Md. |
| 125268 | | Sch. | Coralca..... | 61 | 58 | 77.6 | 23.2 | 6.1 | 3 | 1871 | St. Michaels, Md. | Do. |
| 126549 | | Sch. | Cosatinporte..... | 5 | 5 | 30.7 | 10.9 | 2.7 | 1 | 1889 | Corpus Christi, Tex. | Port Lavaca, Tex. |
| 5234 | | Sch. | Cosmopolitan..... | 41 | 20 | 59.9 | 19.7 | 7.2 | 12 | 1895 | St. George, Me. | Boston, Mass. |
| 201105 | LDCG | Slp. | Country Girl..... | 8 | 8 | 31.8 | 14.0 | 3.8 | 1 | 1913 | La Porte, Tex. | Galveston, Tex. |
| 211433 | KBWD | Sch. | Courtney O. Houck..... | 1,627 | 1,357 | 218.9 | 42.7 | 24.6 | 9 | 1913 | Bath, Me. | Bath, Me. |
| 126169 | | Sch. | Crescent..... | 495 | 400 | 150.8 | 34.8 | 12.4 | 7 | 1883 | New London, Conn. | Pensacola, Fla. |
| 126375 | | Slp. | Crescent..... | 12 | 11 | 32.0 | 13.8 | 3.9 | 1 | 1880 | Brooklyn, N. Y. | Patuxent, N. Y. |
| 201435 | | Slp. | Creston W. Ford..... | 6 | 6 | 38.0 | 14.0 | 3.3 | 4 | 1904 | Fairmount, Md. | Crisfield, Md. |

(a) British bark Wythop.
 (b) British bark Garrymount.
 (c) Italian bark Rosalia D'Alh.
 (d) Formerly sloop yacht Dolly Bowen.

(a) Formerly British ship Lorty.
 (b) schooner-barge Atlas.
 (c) Formerly schooner Estelle.
 (d) et. a. Brahear.
 (e) Formerly schooner-barge Lone Star.

(a) Formerly schooner Ivy Blades.
 (b) Formerly schooner-yacht Colonia.
 (c) British ship Walkato.
 (d) Formerly German bark J. C. Pfuger.
 (e) bark J. O. Pfuger

MERCHANT SAILING VESSELS OF THE UNITED STATES—Continued.

| Official No. | Signal letters. | Rtg. | Name of vessel. | Gross tonnage. | Net tonnage. | Length. | Breadth. | Depth. | Crew. | When built. | Where built. | Home port (where permanent document issues). |
|--------------|-----------------|---------|--------------------------|----------------|--------------|---------|----------|--------|-------|-------------|----------------------------|--|
| 127180 | | Sch. | Crete..... | 2,083 | 1,910 | 288.6 | 44.6 | 19.1 | 8 | 1897 | West Bay City, Mich..... | Duluth, Minn. |
| 216029 | | Sch. | Criolla..... | 11 | 11 | 44.0 | 11.8 | 4.0 | 2 | 1918 | Mayaguez, P. R..... | San Juan, P. R. |
| 216251 | | Slp. | Criollo..... | 10 | 10 | 42.5 | 11.5 | 4.3 | 2 | 1918 | do..... | Do. |
| 127237 | | Sch. | Cristino..... | 15 | 15 | 35.3 | 14.3 | 5.2 | 1 | 1898 | Port Blakeley, Wash..... | Juneau, Alaska. |
| 125204 | JNTF | Sch. | Crowley..... | 1,364 | 1,262 | 250.0 | 36.0 | 20.2 | 14 | 1873 | Chester, Pa..... | San Francisco, Cal. |
| 127128 | | Cat. | Crusader..... | 7 | 6 | 25.0 | 11.6 | 3.5 | 1 | 1896 | Osterville, Mass..... | Vineyard Haven, Mass. |
| 127740 | KSHW | Sch. y. | Crusader II..... | 66 | 66 | 33.1 | 20.1 | 8.9 | 10 | 1903 | New York, N. Y..... | New London, Conn. |
| 127224 | | Sch. | Crystal Wave..... | 32 | 32 | 52.5 | 16.8 | 6.2 | 2 | 1898 | Wilmington Island, Ga..... | Beaufort, S. C. |
| 127684 | | Sch. | Cuba..... | 44 | 44 | 72.5 | 19.6 | 8.6 | 7 | 1902 | Essex, Mass..... | Galveston, Tex. |
| 127486 | | *Sch. | Cuevas..... | 11 | 7 | 39.0 | 16.3 | 2.9 | 3 | 1900 | Biloxi, Miss..... | Gulfport, Miss. |
| 209268 | | Sch. | Culebra..... | 70 | 35 | 77.1 | 21.1 | 9.7 | 8 | 1911 | Pensacola, Fla..... | Pensacola, Fla. |
| 201673 | KTPH | *Sch. | Cumru..... | 1,780 | 1,672 | 256.0 | 43.0 | 20.0 | 6 | 1905 | Noank, Conn..... | Philadelphia, Pa. |
| 126170 | | Sch. | Curlew..... | 32 | 26 | 66.0 | 19.0 | 5.5 | 2 | 1883 | Pocomoke City, Md..... | Do. |
| 210810 | | Sch. | Curry..... | 7 | 7 | 30.5 | 11.3 | 4.2 | 3 | 1912 | Key West, Fla..... | Key West, Fla. |
| 126030 | | Sch. | Curtis..... | 19 | 18 | 54.1 | 15.0 | 4.5 | 1 | 1882 | St. Michaels, Md..... | Crisfield, Md. |
| 127659 | KRSD | Sch. y. | Cygnet..... | 29 | 26 | 58.1 | 15.0 | 7.7 | 5 | 1902 | Boston, Mass..... | Providence, R. I. |
| 127511 | | Slp. | Cynthia..... | 11 | 8 | 33.8 | 14.8 | 3.3 | 1 | 1901 | Buzzard Island, Ga..... | Savannah, Ga. |
| 126530 | | Sch. | Cynthia Jane..... | 14 | 11 | 43.9 | 15.6 | 3.5 | 1 | 1888 | St. Andrews Bay, Fla..... | Pensacola, Fla. |
| 125424 | | Slp. | Cyrus F. Pell..... | 15 | 15 | 38.0 | 15.8 | 4.1 | 1 | 1875 | City Island, N. Y..... | New Haven, Conn. |
| D. | | | | | | | | | | | | |
| 6921 | | Sch. | D. Hebert..... | 17 | 16 | 50.0 | 17.0 | 3.8 | 2 | 1876 | Biloxi, Miss..... | Morgan City, La. |
| 157650 | | Sch. | D. B. Wade..... | 9 | 9 | 43.0 | 12.0 | 2.7 | 1 | 1902 | Morehead City, N. C..... | Wilmington, N. C. |
| 6801 | | Sch. | D. C. Adams..... | 20 | 19 | 56.5 | 18.2 | 5.5 | 3 | 1873 | Mauricetown, N. J..... | Newport News, Va. |
| 157046 | | Sch. | D. F. Collier..... | 5 | 5 | 46.4 | 10.9 | 2.8 | 2 | 1876 | Crisfield, Md..... | Baltimore, Md. |
| 157285 | KIIRJ | Sch. | D. H. Rivers..... | 1,072 | 963 | 190.8 | 38.7 | 19.1 | 9 | 1890 | Thomaston, Me..... | Rockland, Me. |
| 6861 | | Sch. | D. J. Wheaton..... | 48 | 35 | 63.5 | 19.8 | 6.0 | 2 | 1875 | Swansgut, Va..... | Newport News, Va. |
| 6732 | | Sch. | D. K. Clint..... | 729 | 692 | 168.6 | 32.0 | 18.8 | 6 | 1872 | East Saginaw, Mich..... | Toledo, Ohio. |
| 6924 | | Sch. | D. P. Mulford..... | 30 | 24 | 64.0 | 18.3 | 4.4 | 3 | 1876 | Bridgeton, N. J..... | Alexandria, Va. |
| 157523 | | Slp. | D. W. White..... | 6 | 6 | 38.4 | 12.3 | 3.2 | 2 | 1898 | Deals Island, Md..... | Crisfield, Md. |
| 6174 | | Sch. | Dacotah..... | 57 | 64 | 67.0 | 19.0 | 6.2 | 2 | 1858 | Essex, Mass..... | Boston, Mass. |
| 157016 | | Slp. | Daisy..... | 7 | 6 | 30.0 | 11.4 | 3.9 | 2 | 1881 | Greenport, N. Y..... | Greenport, N. Y. |
| 157176 | | Slp. | Daisy..... | 5 | 5 | 26.6 | 11.3 | 2.8 | 1 | 1886 | Matagorda, Tex..... | Port Lavaca, Tex. |
| 157317 | KJSG | Sch. | Daisy Farlin..... | 466 | 384 | 151.6 | 34.2 | 11.3 | 7 | 1891 | Bath, Me..... | Boston, Mass. |
| 157232 | | Sch. | Daisy S..... | 5 | 5 | 28.1 | 11.0 | 3.0 | 2 | 1888 | Bay Point, Fla..... | Apalachicola, Fla. |
| 157247 | | Sch. | Daisy Woods..... | 26 | 24 | 60.0 | 20.0 | 3.7 | 2 | 1889 | Bayou Terrebonne, La..... | New Orleans, La. |
| 157254 | | Slp. | Daisy M. Tall..... | 10 | 9 | 42.2 | 15.3 | 3.3 | 2 | 1889 | Madison, Md..... | Baltimore, Md. |
| 201622 | | Sch. | Dakotah..... | 22 | 11 | 53.1 | 20.0 | 3.5 | 5 | 1904 | Biloxi, Miss..... | New Orleans, La. |
| 213718 | | Slp. | Dalla..... | 8 | 8 | 41.0 | 13.0 | 4.0 | 1 | 1915 | Mayaguez, P. R..... | San Juan, P. R. |
| 202745 | | Sch. | Dalo..... | 11 | 11 | 45.2 | 13.0 | 4.5 | 2 | 1905 | Atlantic, N. C..... | Beaufort, N. C. |
| 53274 | LBQC | *Sch. | DALLAS (T)..... | 1,148 | 1,148 | 264.0 | 30.0 | 22.0 | 9 | 1892 | Superior, Wis..... | Port Arthur, Tex. |
| 157673 | | Sch. | Dumaseus..... | 19 | 12 | 49.0 | 10.9 | 3.1 | 4 | 1902 | Biloxi, Miss..... | Gulfport, Miss. |
| 157283 | KIHW | Sch. | Dumletta and Joanna..... | 330 | 273 | 132.5 | 31.8 | 10.6 | 5 | 1890 | Yarmouth, Mo..... | Portland, Me. |
| 157323 | | Sch. | Dun..... | 22 | 21 | 58.5 | 17.0 | 4.7 | 2 | 1891 | St. Michaels, Md..... | Baltimore, Md. |
| 157608 | | *Sch. | Daniel..... | 60 | 48 | 64.0 | 21.5 | 4.5 | 3 | 1901 | Alexandria, Va..... | Washington, D. C. |
| 157640 | | Slp. | Daniel Cressio..... | 15 | 10 | 45.0 | 17.5 | 3.9 | 1 | 1901 | Delhaven, N. C..... | Washington, N. C. |
| 157026 | | Sch. | Daniel Sharp..... | 20 | 13 | 40.3 | 16.5 | 4.4 | 5 | 1881 | Bridgeton, N. J..... | Philadelphia, Pa. |
| 6565 | | Sch. | Daniel Tompkins..... | 79 | 75 | 80.5 | 25.5 | 5.5 | 3 | 1867 | Stonypoint, N. Y..... | Perth Amboy, N. J. |
| 157697 | | Sch. | Daniel M. Bateman..... | 18 | 10 | 44.4 | 16.2 | 4.4 | 5 | 1901 | Leesburg, N. J..... | Philadelphia, Pa. |
| 6303 | | Slp. | Daniel W. Teller..... | 71 | 68 | 65.5 | 26.5 | 7.0 | 2 | 1859 | Greenpoint, N. Y..... | New York, N. Y. |
| 157631 | | Slp. | Danville..... | 7 | 7 | 38.1 | 13.7 | 2.9 | 4 | 1901 | Hudson, Md..... | Baltimore, Md. |
| 212410 | LDMW | *Sch. | Darien..... | 944 | 922 | 181.4 | 40.0 | 15.4 | 3 | 1914 | Wilmington, Del..... | New York, N. Y. |
| 157230 | | Slp. | Dart..... | 11 | 6 | 38.2 | 14.6 | 3.0 | 3 | 1888 | Goshen, N. J..... | Philadelphia, Pa. |
| 6812 | | Slp. | Dauntless..... | 29 | 28 | 53.0 | 17.8 | 3.8 | 2 | 1874 | Georgetown, Me..... | Boston, Mass. |
| 157074 | | Slp. | Dauntless..... | 69 | 66 | 65.5 | 26.0 | 6.3 | 1 | 1882 | Brooklyn, N. Y..... | New York, N. Y. |
| 157472 | | Sch. | Dauntless..... | 50 | 33 | 77.8 | 20.8 | 6.4 | 2 | 1896 | Wallville, Md..... | Baltimore, Md. |
| 157536 | KNRG | Sch. | Dauntless..... | 548 | 478 | 162.2 | 37.3 | 13.2 | 8 | 1898 | Hoquiam, Wash..... | San Francisco, Cal. |
| 201367 | | Sch. | Dauntless..... | 15 | 9 | 48.6 | 18.4 | 3.4 | 3 | 1904 | Biloxi, Miss..... | Gulfport, Miss. |
| 157341 | | Sch. y. | David Dixon..... | 25 | 24 | 41.0 | 15.4 | 4.8 | 0 | 1892 | Detroit, Mich..... | Detroit, Mich. |
| 157627 | | Sch. | David Goldstrom..... | 21 | 20 | 62.2 | 17.9 | 5.1 | 2 | 1901 | Orlole, Md..... | Crisfield, Md. |
| 157067 | | Sch. | David K. Akin..... | 51 | 48 | 60.5 | 22.8 | 4.6 | 3 | 1882 | Nyack, N. Y..... | Hartford, Conn. |
| 157073 | | Sch. | David R. Lake..... | 24 | 15 | 50.0 | 17.4 | 4.0 | 5 | 1882 | Bridgeton, N. J..... | Philadelphia, Pa. |
| 6440 | | Sch. | Dawning Light..... | 23 | 16 | 78.6 | 17.3 | 4.9 | 5 | 1861 | Dorchester, N. J..... | Do. |
| 35372 | | Sch. | Dayton..... | 462 | 439 | 184.2 | 30.0 | 9.8 | 0 | 1871 | Marine City, Mich..... | Port Huron, Mich. |
| 157457 | KMTL | Sch. | Defender..... | 446 | 382 | 166.0 | 36.0 | 11.2 | 7 | 1896 | Fairhaven, Cal..... | San Francisco, Cal. |
| 157460 | | Slp. | Defender..... | 12 | 8 | 37.0 | 15.3 | 3.5 | 2 | 1896 | River Landing, N. C..... | Elizabeth City, N. C. |
| 157676 | | Sch. | Defender..... | 10 | 10 | 44.0 | 12.6 | 3.0 | 1 | 1902 | Smyrna, N. C..... | Beaufort, N. C. |
| 157467 | | Sch. | Defiance..... | 7 | 6 | 29.5 | 12.4 | 3.8 | 3 | 1896 | Key West, Fla..... | Key West, Fla. |
| 157487 | KNDR | Sch. | Defiance..... | 604 | 528 | 179.8 | 37.7 | 13.7 | 7 | 1897 | Hoquiam, Wash..... | San Francisco, Cal. |
| 205643 | | Slp. | Defiance..... | 7 | 7 | 40.0 | 12.0 | 2.6 | 2 | 1908 | Fairbank, Md..... | Annapolis, Md. |
| 207064 | LBHS | *Sch. | DELAWANA..... | 1,290 | 1,290 | 207.3 | 34.6 | 20.5 | 0 | 1909 | Camden, N. J..... | New York, N. Y. |
| 6492 | | Sch. | Delaware..... | 524 | 487 | 173.6 | 30.4 | 13.0 | 0 | 1868 | Detroit, Mich..... | Port Huron, Mich. |
| 214209 | LGCS | *Sch. | Delaware..... | 1,371 | 1,257 | 228.7 | 40.0 | 16.0 | 3 | 1910 | Wilmington, Del..... | Baltimore, Md. |

1 Formerly st. s. City of Panama.

1 Formerly (a) barge 127.
(b) schooner-barge Jeanie.1 Formerly schooner-barge (a) Delawanna.
(b) Clinchfield No. 4.

MERCHANT SAILING VESSELS OF THE UNITED STATES—Continued.

| Official No. | Signal letters. | Rig. | Name of vessel. | Gross tonnage. | Net tonnage. | Length. | | Depth. | Crew. | When built. | Where built. | Home port (where permanent document issues). |
|--------------|-----------------|---------|------------------------------------|----------------|--------------------|---------|-------|--------|-------|-------------|--------------------------|--|
| | | | | | | Feet. | Feet. | | | | | |
| 200428 | KSRL | Sch. | DELAWARE SUN (T)..... ¹ | 3,708 | 3,470 | 316.0 | 48.0 | 28.9 | 15 | 1903 | Quincy, Mass. | Philadelphia, Pa. |
| 216020 | | Slp. | Della..... | 9 | 9 | 34.6 | 13.2 | 5.2 | 2 | 1918 | Vieques, P. R. | San Juan, P. R. |
| 157575 | | Slp. | Della Fox..... | 7 | 6 | 31.4 | 12.8 | 3.5 | 1 | 1900 | Sullivan Island, S. C. | Charleston, S. C. |
| 157555 | | Slp. | Della Griffin..... | 5 | 6 | 37.5 | 12.8 | 3.0 | 4 | 1899 | Holland Island, Md. | Crisfield, Md. |
| 157223 | | Sch. | Della Townsend..... | 12 | 7 | 52.0 | 14.6 | 3.8 | 4 | 1888 | Ortolo, Md. | Do. |
| 157156 | | Sch. | Dellie..... | 26 | 25 | 52.4 | 16.4 | 5.0 | 3 | 1885 | Key West, Fla. | Tampa, Fla. |
| 201368 | | Slp. | Delma W..... | 6 | 6 | 39.8 | 13.3 | 2.8 | 4 | 1904 | Ortolo, Md. | Crisfield, Md. |
| 210848 | | Sch. | Delphine Cabral..... | 119 | 77 | 101.6 | 23.0 | 11.5 | 19 | 1912 | Essex, Mass. | Provincetown, Mass. |
| 157276 | | *Sch. | Delta..... | 269 | 266 | 134.0 | 28.9 | 10.3 | 6 | 1890 | Algonac, Mich. | Chicago, Ill. |
| 212810 | LDWV | *Sch. | Delta..... | 317 | 286 | 118.3 | 30.5 | 11.0 | 6 | 1892 | Chovert, N. B. | Gulfport, Miss. |
| 216056 | | Slp. | Delta..... | 7 | 7 | 29.3 | 11.9 | 5.0 | 2 | 1919 | Vieques, P. R. | San Juan, P. R. |
| 157105 | | Sch. | Denver..... | 33 | 31 | 62.0 | 10.2 | 5.3 | 2 | 1887 | Sacketts Harbor, N. Y. | Cape Vincent, N. Y. |
| 201900 | | Sch. | Dependen..... | 51 | 51 | 58.8 | 21.5 | 5.0 | 4 | 1905 | Holly, Fla. | Key West, Fla. |
| 157136 | | Sch. | Depr'd Bros..... | 19 | 11 | 51.4 | 18.0 | 3.9 | 2 | 1884 | Madisonville, La. | New Orleans, La. |
| 202993 | KVHD | Sch. y. | Dervish..... | 49 | 43 | 65.6 | 18.0 | 10.4 | 0 | 1906 | Boston, Mass. | New York, N. Y. |
| 157606 | | Sch. | Descada..... | 37 | 35 | 59.9 | 15.8 | 5.0 | 4 | 1879 | Vega Baja, P. R. | San Juan, P. R. |
| 203520 | | Sch. | De Soto..... | 37 | 27 | 59.0 | 20.8 | 4.9 | 0 | 1909 | Bay St. Louis, Miss. | Gulfport, Miss. |
| 211920 | LDJH | *Sch. | DETROIT (T)..... | 1,166 | 1,101 | 251.1 | 37.0 | 19.8 | 7 | 1893 | Baltimore, Md. | Baltimore, Md. |
| 200691 | | Slp. | Detrust..... | 6 | 6 | 30.2 | 13.4 | 3.6 | 2 | 1904 | Bluffton, S. C. | Beaufort, S. C. |
| 157431 | KMJD | *Sch. | Devon..... | 724 | 667 | 174.0 | 35.3 | 14.3 | 2 | 1895 | Bath, Me. | Perth Amboy, N. J. |
| 216354 | LKRT | Sch. | DeWitt Brown..... | 1,325 | 1,157 ^a | 205.8 | 41.5 | 19.6 | 10 | 1918 | Jacksonville, Fla. | Chicago, Ill. |
| 157684 | | Slp. | Dew Drop..... | 8 | 7 | 40.5 | 12.7 | 3.3 | 1 | 1902 | Chesconnessex, Va. | Cape Charles, Va. |
| 157511 | | Cat. | Dewey..... | 6 | 6 | 26.2 | 11.9 | 3.0 | 1 | 1896 | Darwich Port, Mass. | Marblehead, Mass. |
| 157520 | | Slp. | Dewey..... | 6 | 6 | 42.8 | 13.7 | 2.8 | 3 | 1898 | Deals Island, Md. | Crisfield, Md. |
| 6711 | | Sch. | Dexter..... | 51 | 51 | 75.2 | 22.8 | 5.4 | 3 | 1871 | Greensboro, Md. | Beaufort, N. C. |
| 157358 | | Sch. | Dexter..... | 9 | 9 | 47.3 | 12.9 | 3.1 | 3 | 1892 | North River, N. C. | Cape Charles, Va. |
| 157674 | KPWH | Bk. | ⁶ Diamond Head..... | 1,012 | 952 | 194.2 | 31.2 | 20.2 | 6 | 1846 | London, England. | San Francisco, Cal. |
| 213840 | | Bk. | Diana..... | 30 | 30 | 60.5 | 19.9 | 6.9 | 1 | 1915 | Martinez, Vieques, P. R. | San Juan, P. R. |
| 157444 | KMRN | Slp. | Dickie Bird..... | 6 | 5 | 41.5 | 11.5 | 2.8 | 1 | 1892 | Morehead City, N. C. | Beaufort, N. C. |
| 157444 | LJQB | *Slp. | Dighton..... | 282 | 252 | 142.4 | 31.3 | 8.1 | 2 | 1896 | Bath, Me. | Fall River, Mass. |
| 216776 | | Sch. | Diria..... | 1,491 | 1,379 | 231.0 | 38.6 | 22.8 | 8 | 1911 | Portland, Ore. | New York, N. Y. |
| 157186 | | Slp. | Diver..... | 144 | 137 | 89.0 | 28.2 | 7.5 | 1 | 1886 | Noank, Conn. | New London, Conn. |
| 157018 | | Slp. | Dixie..... | 17 | 16 | 48.4 | 15.3 | 5.5 | 2 | 1880 | Beverly, Mass. | Glocester, Mass. |
| 214371 | LHBF | *Sch. | DOCTOR BROOKS..... | 562 | 562 | 193.0 | 23.9 | 12.0 | 1 | 1916 | Philadelphia, Pa. | Mobile, Ala. |
| 157832 | | Sch. | Doll..... | 12 | 9 | 37.8 | 13.0 | 4.2 | 1 | 1897 | Brunswick, Ga. | Savannah, Ga. |
| 6881 | | Sch. | Dolly Maria..... | 9 | 7 | 49.6 | 12.1 | 3.0 | 4 | 1875 | Somerset County, Md. | Crisfield, Md. |
| 157660 | | Sch. | Dolores..... | 18 | 12 | 51.2 | 17.2 | 3.8 | 2 | 1902 | New Orleans, La. | New Orleans, La. |
| 157079 | | Sch. | Dolphin..... | 19 | 18 | 55.0 | 15.0 | 3.3 | 1 | 1882 | Red Bluff, Tex. | Galveston, Tex. |
| 200914 | | Slp. | Dolphin..... | 12 | 8 | 36.4 | 15.2 | 2.9 | 2 | 1904 | Montgomery, Ga. | Beaufort, S. C. |
| 206070 | | Slp. | Dominga..... | 5 | 5 | 27.8 | 9.3 | 4.3 | 2 | 1908 | Fajardo, P. R. | San Juan, P. R. |
| 157593 | | Slp. | Donald H. Warner..... | 9 | 5 | 43.0 | 14.7 | 3.0 | 1 | 1900 | Belhaven, N. C. | Elizabeth City, N. C. |
| 209232 | | Slp. | Donna Forester..... | 24 | 18 | 55.0 | 18.3 | 5.2 | 5 | 1911 | Ortolo, Md. | Baltimore, Md. |
| 157106 | | Sch. | Donzella..... | 8 | 7 | 49.4 | 12.2 | 3.5 | 1 | 1883 | Somerset County, Md. | Philadelphia, Pa. |
| 215761 | LJFP | Bk | ⁶ Doon..... | 848 | 782 | 195.7 | 32.9 | 19.1 | 13 | 1877 | Glasgow, Scotland. | Mobile, Ala. |
| 157134 | | Sch. | Dora..... | 44 | 42 | 59.5 | 23.3 | 4.8 | 2 | 1884 | San Francisco, Cal. | San Francisco, Cal. |
| 157137 | | Sch. | Dora..... | 17 | 16 | 58.4 | 15.8 | 4.4 | 2 | 1884 | Annapolis, Md. | Annapolis, Md. |
| 157561 | | Sch. | Dora..... | 14 | 11 | 52.0 | 10.5 | 4.0 | 2 | 1899 | Belhaven, N. C. | Newport News, Va. |
| 200898 | | *Slp. | Dora C..... | 6 | 6 | 31.8 | 12.5 | 2.3 | 2 | 1907 | Seadrift, Tex. | Port Lavaca, Tex. |
| 6161 | | Slp. | Dora Dean..... | 16 | 15 | 40.0 | 16.8 | 3.0 | 2 | 1863 | Norwalk, Conn. | Hridgeport, Conn. |
| 157466 | | Slp. | Dora Hall..... | 7 | 5 | 39.0 | 13.3 | 3.1 | 4 | 1890 | Fairmount, Md. | Crisfield, Md. |
| 157449 | | Cat. | Dora E. Hunt..... | 6 | 6 | 25.7 | 12.3 | 3.8 | 0 | 1893 | Newport, R. I. | Newport, R. I. |
| 157441 | | Sch. | Doris..... | 26 | 15 | 51.4 | 18.3 | 5.3 | 5 | 1890 | Bridgeton, N. J. | Philadelphia, Pa. |
| 201963 | KTVB | Slp. y. | Doris..... | 41 | 28 | 61.2 | 15.1 | 10.0 | 3 | 1905 | Bristol, R. I. | Marblehead, Mass. |
| 86350 | KMTF | Sch. | Dorothy..... | 887 | 758 | 183.5 | 38.2 | 15.7 | 8 | 1896 | Bath, Me. | New York, N. Y. |
| 157482 | | Sch. | Dorothy..... | 38 | 38 | 60.2 | 17.2 | 7.6 | 7 | 1897 | Essex, Mass. | Galveston, Tex. |
| 202501 | | Slp. | Dorothy..... | 10 | 8 | 47.6 | 15.7 | 3.6 | 6 | 1905 | Deals Island, Md. | Crisfield, Md. |
| 210401 | | Sch. | Dorothy Hiltzheim..... | 18 | 11 | 50.0 | 17.4 | 3.8 | 5 | 1912 | Biloxi, Miss. | Gulfport, Miss. |
| 157995 | KBLV | Sch. | Dorothy Palmer..... ¹⁰ | 2,872 | 2,315 | 294.6 | 46.2 | 22.8 | 9 | 1903 | Waldoboro, Me. | New York, N. Y. |
| 201637 | KTNR | Sch. | Dorothy B. Barrett..... | 2,068 | 1,799 | 250.5 | 45.4 | 25.1 | 10 | 1904 | Bath, Me. | Bath, Me. |
| 157814 | | Slp. | ⁶ Doa Hermanos..... | 20 | 18 | 46.6 | 13.9 | 5.0 | 3 | 1886 | St. Thomas, D. W. I. | San Juan, P. R. |
| 6900 | | Slp. | Dove..... | 7 | 7 | 30.8 | 12.8 | 3.4 | 2 | 1876 | Bayridge, N. Y. | New York, N. Y. |
| 110519 | LGSF | Sch. | ⁹ Dovrejsfeld..... | 1,858 | 1,858 | 332.2 | 46.2 | 16.4 | 14 | 1882 | Noank, Conn. | Do. |
| 157407 | KMGF | *Sch. | Draper..... | 855 | 823 | 192.3 | 34.7 | 10.3 | 3 | 1894 |do. | Philadelphia, Pa. |
| 6426 | | Sch. | Dreadnaught..... | 40 | 38 | 60.0 | 23.0 | 4.3 | 1 | 1866 | San Francisco, Cal. | San Francisco, Cal. |
| 6905 | | Sch. | Dreadnaught..... | 5 | 5 | 45.5 | 10.2 | 2.0 | 2 | 1860 | Nanticoke, Md. | Baltimore, Md. |
| 211942 | | Slp. | Dreadnaught..... | 20 | 15 | 49.5 | 18.8 | 5.4 | 3 | 1914 | Bluffton, S. C. | Savannah, Ga. |
| 215931 | | Sch. | Dubryno..... | 38 | 38 | 71.0 | 20.5 | 6.7 | 4 | 1917 | Boqueron, P. R. | San Juan, P. R. |
| 206708 | | Sch. | Duchess..... | 26 | 20 | 50.0 | 10.3 | 3.6 | 3 | 1909 | Tarpon Springs, Fla. | Tampa, Fla. |
| 201316 | | Sch. | Duncan..... | 6 | 5 | 32.3 | 11.5 | 3.0 | 1 | 1904 | Collington, N. C. | Manteo, N. C. |
| 215323 | LHMK | Sch. | Dunham Wheeler..... | 1,926 | 1,765 | 254.5 | 44.2 | 23.0 | 10 | 1917 | Bath, Me. | New York, N. Y. |
| 202381 | | *Sch. | Dunmore..... | 681 | 538 | 107.8 | 30.2 | 13.0 | 3 | 1905 | Solomons, Md. | Do. |
| 157527 | | Slp. | Dunnock..... | 7 | 7 | 41.8 | 14.9 | 3.0 | 2 | 1898 | Hoopers Island, Md. | Annapolis, Md. |
| 215023 | LDWQ | Shp. | ¹¹ DUNSYRE..... | 2,149 | 2,056 | 277.8 | 41.8 | 24.4 | 21 | 1891 | Port Glasgow, Scotland. | San Francisco, Cal. |
| 210255 | LCMH | Sch. | Dustin G. Cressy..... | 862 | 726 | 182.3 | 38.2 | 15.0 | 8 | 1912 | Bath, Me. | New York, N. Y. |

¹ Formerly schooner William L. Douglas.² Formerly British schooner Delta.³ Formerly Spanish schooner Descada.⁴ Formerly U. S. st. s. Detroit.⁵ Formerly British bark Gainsborough.⁶ Hawaiian bark Diamond Head.⁷ Formerly Norwegian bark Doon.⁸ Formerly schooner Goodwin Stoddard.⁹ Formerly Spanish sloop Doa Hermanos.¹⁰ Formerly schooner Rhodo Island.¹¹ Formerly schooner-large Patuxent.¹² Formerly British ship Dunsyre.

MERCHANT SAILING VESSELS OF THE UNITED STATES—Continued.

| Official No. | Signal letters. | Rtg. | Name of vessel. | Gross tonnage. | Net tonnage. | Length. | Breadth. | Depth. | Crew. | When built. | Where built. | Home port (where permanent document issues). |
|--------------|-----------------|------|--------------------|-----------------|--------------|---------|----------|--------|-------|-------------|------------------------|--|
| E. | | | | | | | | | | | | |
| 8275 | | Sch. | E. Blessay | 31 | 21 | 61.6 | 21.3 | 4.0 | 3 | 1886 | Fish River, Ala. | New Orleans, La. |
| 135530 | | Sch. | E. Wheeler | 11 | 7 | 38.5 | 13.0 | 3.1 | 1 | 1881 | Piney Point, N. C. | Washington, D. C. |
| 135534 | | Sch. | E. A. Cranmer | 17 | 17 | 44.6 | 17.3 | 5.2 | 0 | 1881 | Greenbank, N. J. | Philadelphia, Pa. |
| 136295 | | Sch. | E. A. Whitmore | 38 | 30 | 55.1 | 18.5 | 5.4 | 1 | 1892 | Millbridge, Me. | Calais, Me. |
| 135510 | JVKQ | Bk. | E. B. Sutton | 1,819 | 1,686 | 227.8 | 41.8 | 24.2 | 20 | 1881 | Bath, Me. | New York, N. Y. |
| 207692 | | Slp. | E. C. Collier | 19 | 14 | 52.0 | 17.9 | 4.3 | 6 | 1010 | Denls Island, Md. | Crisfield, Md. |
| 135149 | | Sch. | E. C. Knight | 71 | 68 | 85.2 | 20.5 | 8.6 | 4 | 1875 | Brooklyn, N. Y. | Brunswick, Ga. |
| 136814 | | Slp. | E. C. Lilly | 9 | 6 | 44.6 | 14.8 | 3.0 | 4 | 1900 | Marsh Market, Va. | Crisfield, Md. |
| 136010 | | Sch. | E. F. Anderson | 12 | 0 | 34.0 | 14.7 | 3.7 | 2 | 1897 | Allmondsville, Va. | Richmond, Va. |
| 136714 | | Sch. | E. H. Taylor | 63 | 45 | 74.0 | 22.5 | 6.0 | 3 | 1893 | Pocomoke City, Md. | Annapolis, Md. |
| 200654 | | Sch. | E. L. Fay | 35 | 25 | 54.6 | 22.9 | 4.0 | 1 | 1904 | Portland, Fla. | Pensacola, Fla. |
| 136711 | | Slp. | E. M. Hubbard | 8 | 8 | 41.0 | 13.5 | 2.9 | 2 | 1898 | Hudson, Md. | Baltimore, Md. |
| 135728 | | Sch. | E. M. Skinner | 76 | 72 | 84.7 | 24.0 | 6.2 | 4 | 1883 | Church Creek, Md. | Wilmington, Del. |
| 135451 | | Cat. | E. O. Matthews | 6 | 6 | 28.8 | 12.1 | 4.4 | 2 | 1880 | Newport, R. I. | Newport, R. I. |
| 135539 | | Sch. | E. P. Evans | 36 | 34 | 62.5 | 20.2 | 5.6 | 3 | 1881 | Pungotague, Va. | Reedville, Va. |
| 207405 | | Sch. | E. R. Haggott | 690 | 655 | 199.3 | 32.1 | 11.7 | 2 | 1910 | Elkton, Md. | Wilmington, Del. |
| 212613 | LDRK | Bkn. | E. R. Sterling | 2,577 | 2,351 | 308.2 | 42.9 | 25.1 | 18 | 1883 | Belfast, Ireland | Seattle, Wash. |
| 135017 | | Sch. | E. S. Lee | 90 | 71 | 88.5 | 24.0 | 7.3 | 5 | 1882 | Baltimore, Md. | Reedville, Va. |
| 8769 | | Sch. | E. S. Wilson | 24 | 23 | 50.0 | 10.7 | 5.2 | 2 | 1871 | Millbridge, Me. | Belfast, Me. |
| 136010 | | Sch. | E. S. Wilson | 44 | 42 | 69.4 | 20.8 | 6.0 | 4 | 1888 | Madison, Md. | Baltimore, Md. |
| 136099 | | Sch. | E. T. Hamor | 52 | 50 | 63.8 | 21.8 | 5.9 | 2 | 1889 | Eden, Me. | Portland, Me. |
| 8938 | | Sch. | E. T. Judd | 389 | 369 | 149.5 | 29.6 | 11.4 | 6 | 1872 | Bay City, Mich. | Toledo, Ohio. |
| 136086 | | Sch. | E. T. Mace | 7 | 7 | 46.0 | 11.6 | 3.0 | 2 | 1889 | Dorchester County, Md. | Annapolis, Md. |
| 136707 | | Slp. | E. T. Riggins | 6 | 6 | 38.0 | 13.5 | 2.8 | 1 | 1898 | Crisfield, Md. | Cape Charles, Va. |
| 200413 | KSIF | Sch. | E. Marie Brown | 456 | 378 | 152.9 | 35.6 | 11.5 | 6 | 1903 | Thomaston, Me. | Rockland, Me. |
| 201543 | KTMH | Sch. | E. Starr Jones | 916 | 788 | 185.8 | 38.1 | 10.2 | 8 | 1904 | do | do |
| 8024 | | Sch. | E. and S. Mayhew | 37 | 35 | 59.5 | 19.5 | 5.3 | 6 | 1860 | Leesburg, N. J. | Baltimore, Md. |
| 135293 | JSKB | Sch. | Eagle | 102 | 97 | 83.4 | 26.5 | 6.5 | 3 | 1877 | Stauben, Me. | Boston, Mass. |
| 136788 | | Slp. | Eagle | 7 | 6 | 29.5 | 14.2 | 3.7 | 1 | 1897 | Hartford, Conn. | New Haven, Conn. |
| 136934 | | Sch. | Eagle | 9 | 9 | 43.2 | 11.7 | 2.2 | 2 | 1901 | Morehead City, N. C. | Wilmington, N. C. |
| 137021 | | Sch. | Eagle | 14 | 14 | 37.5 | 12.6 | 3.5 | 1 | 1902 | Friday Harbor, Wash. | Port Townsend, Wash. |
| 136680 | KNJS | Sch. | Eagle Hill | 911 | 843 | 105.0 | 34.8 | 17.0 | 4 | 1898 | Noank, Conn. | Philadelphia, Pa. |
| 139109 | KJMP | Sch. | Eagle Wing | 1,232 | 1,070 | 219.7 | 40.1 | 20.8 | 9 | 1891 | Kennebunkport, Me. | New York, N. Y. |
| 136828 | | Slp. | Earl | 5 | 5 | 39.1 | 13.5 | 2.3 | 3 | 1899 | Caribridge, Md. | Crisfield, Md. |
| 203553 | | Slp. | Earl | 6 | 6 | 41.8 | 14.0 | 3.0 | 4 | 1906 | Do | Reedville, Va. |
| 135982 | | Sch. | Earl Bacon | 41 | 39 | 70.5 | 22.0 | 3.0 | 2 | 1888 | Washington, D. C. | Washington, D. C. |
| 135907 | | Sch. | Early Bird | 58 | 46 | 74.8 | 22.3 | 6.2 | 3 | 1880 | Solomons Island, Md. | Baltimore, Md. |
| 135710 | | Sch. | East Lynne | 25 | 24 | 52.0 | 18.3 | 5.5 | 2 | 1883 | Dorchester County, Md. | Crisfield, Md. |
| 136727 | KNVM | Sch. | Easton | 53 ¹ | 48 | 107.0 | 34.6 | 11.5 | 3 | 1899 | Noank, Conn. | Fall River, Mass. |
| 205306 | KWQM | Sch. | Easton | 870 | 733 | 180.2 | 35.0 | 14.7 | 3 | 1903 | do | New York, N. Y. |
| 209231 | | Slp. | Eben | 37 | 31 | 54.3 | 18.7 | 5.2 | 6 | 1911 | Orlolo, Md. | Crisfield, Md. |
| 135105 | | Sch. | Eben Parsons | 31 | 80 | 80.5 | 22.0 | 8.4 | 4 | 1875 | Gloucester, Mass. | Boston, Mass. |
| 136573 | KMTV | Bkn. | Echo | 707 | 650 | 183.0 | 39.4 | 15.0 | 9 | 1896 | North Bend, Oreg. | San Francisco, Cal. |
| 135051 | JQCP | Sch. | Eddie | 119 | 113 | 104.0 | 26.6 | 7.0 | 4 | 1874 | Dorchester County, Md. | Crisfield, Md. |
| 137022 | | Slp. | Eddie Collier | 9 | 9 | 46.4 | 15.2 | 3.0 | 4 | 1902 | Denls Island, Md. | Do |
| 137034 | | Slp. | Eddie Lee | 8 | 8 | 44.0 | 13.0 | 3.4 | 1 | 1902 | Drekn, Va. | Do |
| 136430 | | Sch. | Edgar Randall | 52 | 59 | 73.3 | 20.0 | 8.2 | 7 | 1894 | Essex, Mass. | Mobile, Ala. |
| 208929 | | Slp. | Edgar W. | 6 | 6 | 34.5 | 12.1 | 2.6 | 3 | 1903 | Saxis, Va. | Crisfield, Md. |
| 136493 | KHLS | Sch. | Edgewater | 804 | 845 | 176.0 | 39.8 | 17.3 | 3 | 1890 | Brooklyn, N. Y. | New York, N. Y. |
| 136973 | | Slp. | Edison | 14 | 6 | 42.0 | 15.5 | 4.3 | 4 | 1888 | Dividing Creek, N. J. | Philadelphia, Pa. |
| 205670 | | Sch. | Edison | 8 | 6 | 38.5 | 15.5 | 3.2 | 2 | 1903 | New Orleans, La. | New Orleans, La. |
| 136737 | KUCD | Sch. | Edith | 516 | 460 | 169.8 | 34.4 | 11.6 | 3 | 1899 | Noank, Conn. | New London, Conn. |
| 136768 | KPMD | Sch. | Edith | 859 | 760 | 185.8 | 35.2 | 17.1 | 3 | 1899 | Bath, Me. | Boston, Mass. |
| 136891 | RQNS | Sch. | Edith | 1,263 | 1,051 | 199.0 | 40.4 | 18.4 | 11 | 1901 | do | New York, N. Y. |
| 136832 | | Slp. | Edith Bozmann | 6 | 6 | 41.0 | 13.0 | 3.5 | 4 | 1901 | Orlolo, Md. | Crisfield, Md. |
| 203571 | | Slp. | Edith C. | 6 | 6 | 39.0 | 13.5 | 2.8 | 3 | 1906 | Deepereck, Va. | Cape Charles, Va. |
| 205832 | | Slp. | Edith Clark | 6 | 6 | 23.5 | 11.4 | 3.0 | 2 | 1908 | Lowland, N. C. | Washington, N. C. |
| 136938 | | Slp. | Edith Creighton | 6 | 6 | 39.0 | 13.7 | 2.8 | 4 | 1897 | Fishing Creek, Md. | Crisfield, Md. |
| 136959 | | Sch. | Edith M. | 6 | 6 | 46.4 | 11.4 | 3.0 | 2 | 1895 | St. Peters Creek, Md. | Reedville, Va. |
| 136763 | | Slp. | Edith M. | 8 | 8 | 38.0 | 13.8 | 3.8 | 2 | 1899 | Tyaskin, Md. | Do |
| 135683 | KHIR | Sch. | Edith McIntyre | 160 | 96 | 99.4 | 24.0 | 6.5 | 5 | 1883 | Bath, Me. | Rockland, Me. |
| 136497 | | Sch. | Edith Maroy | 27 | 20 | 60.0 | 19.0 | 5.7 | 3 | 1895 | Solomons Island, Md. | Annapolis, Md. |
| 136403 | | Sch. | Edith Muir | 13 | 9 | 54.0 | 14.8 | 4.0 | 2 | 1893 | St. Peters, Md. | Crisfield, Md. |
| 204724 | KWLD | Sch. | Edith Silveira | 80 | 54 | 83.0 | 21.4 | 10.8 | 14 | 1907 | Essex, Mass. | Boston, Mass. |
| 8336 | | Slp. | Edith Thurber | 9 | 8 | 34.0 | 13.4 | 3.8 | 2 | 1857 | Port Jefferson, N. Y. | New York, N. Y. |
| 136546 | | Sch. | Edith E. Dennis | 102 | 97 | 80.0 | 26.5 | 6.8 | 4 | 1896 | Greenport, N. Y. | Greenport, N. Y. |
| 136922 | | Sch. | Edith F. Todd | 20 | 19 | 63.4 | 18.2 | 4.0 | 8 | 1901 | Orlolo, Md. | Crisfield, Md. |
| 136837 | KQJT | Sch. | Edith F. Symington | 962 | 881 | 184.7 | 39.0 | 18.0 | 8 | 1900 | Newburyport, Mass. | Perth Amboy, N. J. |
| 136953 | | Sch. | Edith H. Verrall | 53 | 51 | 80.0 | 21.0 | 4.4 | 3 | 1901 | Accotink, Va. | Washington, D. C. |
| 136706 | | Slp. | Edith M. Clarke | 14 | 14 | 53.0 | 16.5 | 4.2 | 1 | 1898 | Inverness, Md. | Crisfield, Md. |
| 136253 | KLBR | Sch. | Edith M. Prior | 111 | 78 | 90.8 | 23.4 | 6.7 | 22 | 1891 | Essex, Mass. | New Bedford, Mass. |
| 135767 | | Sch. | Edith W. Scott | 42 | 39 | 61.0 | 21.4 | 6.5 | 7 | 1894 | Cambridge, Md. | Baltimore, Md. |

¹ Formerly *schooner Margaret M. Donohue.

² Formerly

^a British bkn. Lord Wolsley.
^b British bkn. Columbia.
^c British bkn. Lord Wolsley.
^d barkentine Everett G. Griggs.

³ Formerly schooner-barge N. and W. 6.

⁴ Formerly schooner Edith G. Folwell.

MERCHANT SAILING VESSELS OF THE UNITED STATES—Continued.

| Official No. | Signal letters. | Rig. | Name of vessel. | Gross tonnage. | Net tonnage. | Length. | Breadth. | Depth. | Crew. | When built. | Where built. | Home port (where permanent document issues). |
|--------------|-----------------|-----------------------------|--------------------------|----------------|--------------|---------|----------|--------|-------|----------------------|------------------------|--|
| | | | | | | | | | | | | |
| 7018 | KORO | Sch. | Edmond B. Conner..... | 20 | 12 | 49.6 | 15.9 | 4.6 | 2 | 1841 | Philadelphia, Pa. | Newport News, Va. |
| 136998 | | Sch. | Edna..... | 325 | 282 | 122.5 | 32.7 | 10.4 | 6 | 1889 | Columbia Falls, Me. | New York, N. Y. |
| 136682 | | Slp. | Edna..... | 8 | 5 | 29.0 | 10.7 | 3.7 | 1 | 1897 | Savannah, Ga. | Savannah, Ga. |
| 136107 | | Slp. | Edna B..... | 7 | 7 | 31.3 | 13.2 | 3.5 | 1 | 1890 | Patchogue, N. Y. | Bridgeport, Conn. |
| 136527 | | Sch. | Edna B..... | 7 | 5 | 35.2 | 11.5 | 3.2 | 2 | 1895 | Longbeach, Miss. | Mobile, Ala. |
| 136629 | | Sch. | Edna B..... | 5 | 5 | 38.0 | 13.0 | 2.6 | 4 | 1890 | Flint, Md. | Crisfield, Md. |
| 200453 | | Sch. | Edna D..... | 20 | 12 | 57.0 | 17.4 | 3.5 | 4 | 1903 | Biloxi, Miss. | New Orleans, La. |
| 136764 | | Slp. | Edna J..... | 6 | 6 | 37.0 | 13.0 | 3.2 | 2 | 1899 | Fairmount, Md. | Reedville, Va. |
| 215958 | | Sch. | Edna May..... | 21 | 19 | 56.3 | 19.4 | 4.2 | 5 | 1917 | Biloxi, Miss. | Gulfport, Miss. |
| 136688 | | Sch. | Edna Watts..... | 25 | 20 | 43.1 | 16.2 | 5.3 | 2 | 1898 | Port Elizabeth, W. Va. | Unalaska, Alaska. |
| 136688 | Sch. | Edna E. Lookwood..... | 10 | 9 | 53.0 | 15.3 | 2.7 | 2 | 1889 | Light House Pt., Md. | Baltimore, Md. | |
| 201403 | Slp. | Edna G. Crowell..... | 6 | 5 | 37.5 | 13.4 | 3.2 | 4 | 1904 | Orlolo, Md. | Crisfield, Md. | |
| 136644 | Slp. | Edna J. Cox..... | 6 | 6 | 37.4 | 13.7 | 2.8 | 2 | 1897 | Fairmount, Md. | Annapolis, Md. | |
| 135225 | Sch. | Edna M. Lore..... | 33 | 21 | 54.5 | 19.3 | 5.5 | 10 | 1876 | Mauricetown, N. J. | Wilmington, Del. | |
| 136227 | Sch. | Edna and Alice..... | 22 | 21 | 53.4 | 17.0 | 4.6 | 2 | 1891 | Rockhall, Md. | Crisfield, Md. | |
| 136685 | Sch. | Edna and Nellie..... | 13 | 12 | 51.0 | 14.8 | 3.7 | 2 | 1889 | Pocomoke City, Md. | Annapolis, Md. | |
| 210320 | Sch. | Edward Foster..... | 20 | 13 | 55.1 | 18.7 | 3.4 | 5 | 1912 | Pascagoula, Miss. | Gulfport, Miss. | |
| 8396 | Sch. | Edward Leary..... | 33 | 22 | 60.0 | 20.7 | 5.8 | 3 | 1866 | Somerset County, Md. | Annapolis, Md. | |
| 135042 | JPTV KPLB | Dkn. | Edward May..... | 845 | 815 | 165.3 | 35.5 | 21.3 | 5 | 1874 | Boston, Mass. | San Francisco, Cal. |
| 136762 | | Shp. | EDWARD SEWALL..... | 3,206 | 2,910 | 332.0 | 45.3 | 25.5 | 20 | 1899 | Bath, Mo. | Port Arthur, Tex. |
| 136532 | KMPG | Sch. | Edward Smith..... | 440 | 358 | 147.9 | 30.2 | 10.6 | 7 | 1896 |do..... | New York, N. Y. |
| 135730 | | Sch. | Edward Trevoy..... | 93 | 68 | 81.4 | 22.8 | 7.8 | 4 | 1893 | Boothbay, Me. | Boston, Mass. |
| 135885 | Slp. | Edward C. Burton..... | 15 | 10 | 40.0 | 15.0 | 4.5 | 3 | 1886 | Marous Hook, Pa. | Wilmington, Del. | |
| 135899 | Sch. | Edward C. Vannaman, jr..... | 15 | 10 | 41.5 | 16.1 | 4.2 | 4 | 1886 | Mauricetown, N. J. | Philadelphia, Pa. | |
| 76204 | KWND | Sch. | Edward E. Skeele..... | 190 | 159 | 122.9 | 26.0 | 9.0 | 6 | 1881 | Milwaukee, Wis. | Grand Haven, Mich. |
| 205024 | | Sch. | Edward J. Lawrence..... | 3,350 | 2,483 | 320.2 | 50.0 | 23.9 | 13 | 1908 | Bath, Mo. | New York, N. Y. |
| 135629 | Sch. | Edward L. Martin..... | 84 | 80 | 87.2 | 23.0 | 6.8 | 9 | 1882 | Sussex County, Del. | Reedville, Va. | |
| 137061 | KSHN LCFJ | Sch. | Edward R. Baird, jr..... | 279 | 238 | 132.0 | 28.3 | 9.8 | 5 | 1903 | Bethel, Del. | Wilmington, Del. |
| 209252 | | Sch. | Edward R. Smith..... | 595 | 492 | 158.2 | 34.5 | 14.1 | 6 | 1911 | Philip, N. Y. | New York, N. Y. |
| 137018 | KRWI | Sch. | Edward R. West..... | 835 | 762 | 196.0 | 40.0 | 14.5 | 10 | 1902 | Albion, W. Va. | San Francisco, Cal. |
| 136662 | | Sch. | Edward S. Eveleth..... | 83 | 61 | 83.2 | 22.5 | 8.2 | 4 | 1883 | Essex, N. Y. | Boston, Mass. |
| 136892 | Sch. | Edward V. Hendrixson..... | 95 | 82 | 80.0 | 23.0 | 5.3 | 3 | 1901 | Milford, Del. | Baltimore, Md. | |
| 203877 | Sch. | Edwin..... | 11 | 11 | 43.2 | 12.6 | 2.5 | 1 | 1907 | Bethel, N. C. | Beaufort, N. C. | |
| 135491 | Sch. | Edwin C..... | 70 | 75 | 84.0 | 23.9 | 6.5 | 4 | 1891 | Camden, Md. | Reedville, Va. | |
| 210477 | LCNP | Sch. | Edwin G. Farrar..... | 650 | 484 | 155.2 | 34.6 | 14.2 | 6 | 1912 | Philadelphia, Pa. | Boston, Mass. |
| 7841 | | Sch. | Edwin L. Pearce..... | 41 | 39 | 60.5 | 20.8 | 4.0 | 1 | 1805 | Bethel, N. Y. | Ellsworth, Me. |
| 7740 | HGBB KPRT | Sch. | Edwin R. Kirk..... | 294 | 224 | 120.0 | 31.0 | 10.1 | 5 | 1804 | Koyport, N. J. | New York, N. Y. |
| 136784 | | Sch. | Edwin and Maud..... | 208 | 178 | 123.5 | 23.8 | 8.0 | 4 | 1900 | Bethel, Del. | Baltimore, Md. |
| 136709 | Lgr. | Edwina..... | 6 | 5 | 34.0 | 11.0 | 3.4 | 1 | 1899 | Morgan City, La. | Morgan City, La. | |
| 215012 | Sch. | Esco..... | 60 | 34 | 77.5 | 20.2 | 8.5 | 10 | 1917 | Milton, Fla. | Philadelphia, Pa. | |
| 136730 | Slp. | Esme..... | 6 | 6 | 35.3 | 13.0 | 3.1 | 1 | 1899 | Book Creek, Md. | Crisfield, Md. | |
| 136825 | Slp. | Esme B..... | 7 | 7 | 40.3 | 13.5 | 3.4 | 2 | 1900 | Orlolo, Md. | Newport News, Va. | |
| 135230 | Sch. | Esme Estelle..... | 32 | 7 | 58.0 | 19.0 | 4.0 | 2 | 1876 | Talbot County, Md. | Reedville, Va. | |
| 136577 | Slp. | Esme K..... | 9 | 7 | 46.3 | 14.5 | 3.0 | 2 | 1895 | Fairmount, Md. | Crisfield, Md. | |
| 136952 | Slp. | Esme May..... | 7 | 5 | 41.0 | 14.0 | 3.0 | 1 | 1900 | Chesconnessex, Va. | Crisfield, Md. | |
| 135524 | Sch. | Esme A. Chaso..... | 22 | 21 | 53.5 | 18.2 | 4.8 | 2 | 1881 | Pocomoke City, Md. | Baltimore, Md. | |
| 135313 | Sch. | Esme E. Mace..... | 10 | 9 | 43.6 | 14.5 | 3.5 | 4 | 1884 | Madison, Md. | Philadelphia, Pa. | |
| 136334 | Sch. | Esme M. Laird..... | 18 | 17 | 60.0 | 16.1 | 4.5 | 4 | 1892 | Orlolo, Md. | Crisfield, Md. | |
| 130478 | Slp. | Esme and Lena..... | 6 | 5 | 38.5 | 12.0 | 3.4 | 1 | 1894 | Mount Vernon, Md. | Richmond, Va. | |
| 212478 | Sch. | Estima..... | 41 | 41 | 56.2 | 20.8 | 7.9 | 3 | 1914 | Essex, N. Y. | Tampa, Fla. | |
| 135899 | Sch. | Ejemplo..... | 7 | 7 | 34.2 | 13.7 | 4.3 | 3 | 1915 | Essex, N. Y. | San Juan, P. R. | |
| 136312 | Slp. | Elate..... | 5 | 5 | 33.0 | 9.8 | 4.0 | 1 | 1892 | Vinalhaven, Me. | Southwest Harbor, Me. | |
| 36590 | Sch. | Elba..... | 24 | 15 | 55.4 | 18.4 | 4.0 | 2 | 1875 | Wolf River, Miss. | Gulfport, Miss. | |
| 136228 | Slp. | Elbert..... | 6 | 6 | 34.0 | 13.1 | 3.0 | 1 | 1901 | Oxford, Md. | Baltimore, Md. | |
| 200483 | Sch. | Elbert D..... | 23 | 14 | 57.0 | 17.4 | 3.0 | 4 | 1903 | Biloxi, Miss. | New Orleans, La. | |
| 203408 | Slp. | Eldora..... | 8 | 7 | 42.3 | 14.4 | 2.9 | 4 | 1908 | Deepcreek, Va. | Crisfield, Md. | |
| 218057 | Slp. | El Indio..... | 12 | 12 | 33.7 | 13.7 | 4.7 | 2 | 1918 | Rio Grande, P. R. | San Juan, P. R. | |
| 136844 | KQLM | Sch. | Eleanor A. Percy..... | 3,481 | 3,001 | 323.5 | 50.0 | 24.8 | 15 | 1900 | Bath, Me. | New York, N. Y. |
| 208437 | | Sch. | Eleanor De Costa..... | 114 | 74 | 99.7 | 24.0 | 11.4 | 22 | 1911 | Essex, Mass. | Boston, Mass. |
| 200427 | KSRJ KLNJ | Sch. | Eleanor F. Bartram..... | 1,114 | 920 | 202.4 | 38.8 | 18.9 | 8 | 1903 | East Boothbay, Me. | Do. |
| 136338 | | Sch. | Elector..... | 119 | 84 | 95.4 | 24.0 | 10.4 | 22 | 1892 | Essex, Mass. | New Bedford, Mass. |
| 136730 | Slp. y. | Electra..... | 16 | 12 | 44.0 | 14.8 | 4.2 | 3 | 1900 | Bristol, R. I. | New York, N. Y. | |
| 136231 | Sch. | Electriotty..... | 17 | 9 | 48.0 | 17.4 | 4.2 | 3 | 1891 | Bay St. Louis, Miss. | Gulfport, Miss. | |
| 211104 | LCWJ LBVH | Sch. y. | Elenah..... | 16 | 10 | 51.3 | 11.2 | 6.5 | 3 | 1913 | New York, N. Y. | Ellsworth, Me. |
| 208534 | | Sch. y. | ELENA..... | 200 | 158 | 112.0 | 20.7 | 17.6 | 22 | 1911 | Bristol, R. I. | New London, Conn. |
| 136042 | Sch. | Elenora Russell..... | 15 | 15 | 60.0 | 16.0 | 4.9 | 2 | 1889 | Solomons Island, Md. | Annapolis, Md. | |
| 136206 | Sch. | Elgin..... | 41 | 39 | 59.0 | 16.0 | 4.0 | 2 | 1891 | Washington, N. C. | Newbern, N. C. | |
| 209393 | Slp. | Elise..... | 8 | 7 | 35.6 | 13.6 | 3.3 | 2 | 1911 | Port Royal, S. C. | Beaufort, S. C. | |
| 203423 | KVNT | Sch. | Elissha Atkins..... | 1,259 | 1,049 | 202.0 | 40.9 | 21.1 | 9 | 1906 | Bath, Me. | New York, N. Y. |
| 135795 | | Slp. | Elissha Saxton..... | 8 | 7 | 32.3 | 14.1 | 3.7 | 1 | 1884 | Patchogue, N. Y. | Bridgeport, Conn. |
| 8793 | | Sch. | Eliza Day..... | 139 | 132 | 97.5 | 25.4 | 8.4 | 3 | 1869 | Green Bay, Wis. | Port Huron, Mich. |
| 8174 | Sch. | Eliza Jane..... | 29 | 27 | 52.5 | 17.2 | 5.3 | 2 | 1867 | New Bedford, Mass. | New Bedford, Mass. | |

* Formerly schooner John Mee.

MERCHANT SAILING VESSELS OF THE UNITED STATES—Continued.

| Official No. | Signal letters. | Rfg. | Name of vessel. | Gross tonnage. | Net tonnage. | Length. | Breadth. | Depth. | Crew. | When built. | Where built. | Home port (where permanent document issues). |
|--------------|-----------------|---------|--------------------------|----------------|--------------|---------|----------|--------|-------|-------------|---------------------------|--|
| | | | | | | Feet. | Feet. | Feet. | | | | |
| 135878 | | Sch. | Eliza Lena..... | 10 | 9 | 43.4 | 18.4 | 2.9 | 4 | 1886 | Bayou Caddy, Miss. | New Orleans, La. |
| 7254 | | Sch. | Eliza Mary..... | 10 | 9 | 37.0 | 11.3 | 4.0 | 1 | 1838 | Essex, Mass. | Rockland, Me. |
| 8543 | | Slp. | Eliza A. Miller..... | 15 | 15 | 37.3 | 15.8 | 4.1 | 1 | 1869 | Patchogue, N. Y. | New York, N. Y. |
| 8249 | | Slp. | Eliza A. West..... | 9 | 8 | 35.8 | 13.7 | 3.8 | 1 | 1865 | Boston, Mass. | Castine, Me. |
| 3817 | KWJP | Sch. y. | Elizabeth..... | 16 | 16 | 41.0 | 13.7 | 5.6 | 3 | 1899 | Gloucester, Mass. | New Haven, Conn. |
| 136778 | | Sch. | Elizabeth..... | 228 | 205 | 112.8 | 30.0 | 9.5 | 4 | 1900 | Wilmington, Del. | San Juan, P. R. |
| 7711 | | Sch. | Elizabeth Ann..... | 29 | 25 | 55.5 | 17.0 | 5.2 | 3 | 1839 | Gullford, Conn. | Tampa, Fla. |
| 135452 | | Sch. | Elizabeth Ann..... | 68 | 65 | 80.2 | 23.2 | 6.4 | 4 | 1880 | Barren Creek Springs, Md. | Reedville, Va. |
| 210706 | | Sch. | Elizabeth Ann..... | 35 | 32 | 63.0 | 18.1 | 6.1 | 3 | 1912 | Alexandria, Va. | Washington, D. C. |
| 209891 | | Sch. | Elizabeth Ann..... | 38 | 29 | 69.3 | 19.2 | 6.5 | 3 | 1912 | Washington, D. C. | Do. |
| 202646 | KVDF | Sch. | Elizabeth Dantzer..... | 424 | 351 | 134.0 | 25.0 | 15.4 | 7 | 1867 | Glasgow, Scotland. | New York, N. Y. |
| 214632 | | Sch. | Elizabeth Howard..... | 142 | 90 | 110.6 | 25.0 | 11.4 | 8 | 1916 | East Boothbay, Me. | Do. |
| 136899 | KQRC | Sch. | Elizabeth N..... | 138 | 102 | 90.0 | 24.4 | 10.7 | 7 | 1901 | Essex, Mass. | Castine, Me. |
| 200259 | KSQJ | Sch. | Elizabeth T. Doyle..... | 781 | 660 | 174.3 | 36.0 | 18.4 | 7 | 1903 | Boston, Mass. | Providence, R. I. |
| 10105 | HJBM | Sch. | Elk..... | 139 | 109 | 89.5 | 24.0 | 8.0 | 4 | 1848 | Camden, Me. | Boston, Mass. |
| 136536 | | Sch. | Elk..... | 6 | 6 | 28.4 | 10.2 | 4.0 | 1 | 1896 | Ballard, Wash. | Port Townsend, Wash. |
| 136760 | KPQM | Sch. | Elk Garden..... | 847 | 749 | 185.7 | 35.3 | 16.2 | 2 | 1900 | Bath, Me. | Philadelphia, Pa. |
| 135563 | | Sch. | Elia..... | 19 | 18 | 52.1 | 15.5 | 4.7 | 2 | 1882 | Baltimore, Md. | Crisfield, Md. |
| 135716 | | Sch. | Elia..... | 26 | 18 | 62.0 | 18.4 | 5.0 | 2 | 1883 | Pocomoke City, Md. | Reedville, Va. |
| 136139 | | Sch. | Elia..... | 60 | 57 | 73.0 | 22.5 | 5.6 | 1 | 1889 | Baltimore, Md. | Patchogue, N. Y. |
| 135038 | | Sch. | Elia Agnes..... | 10 | 9 | 46.7 | 14.5 | 2.8 | 0 | 1882 | Cambridge, Md. | Baltimore, Md. |
| 136266 | | Sch. | Elia Barnard..... | 34 | 32 | 63.8 | 16.8 | 4.1 | 4 | 1892 | Madison, Md. | Do. |
| 21865 | | Sch. | Elia Belle..... | 23 | 22 | 60.5 | 16.6 | 4.7 | 1 | 1869 | Greenport, N. Y. | Patchogue, N. Y. |
| 135632 | JWQP | Sch. | Elia Clifton..... | 103 | 92 | 89.0 | 23.9 | 7.3 | 2 | 1873 | St. John, New Brunswick. | Patchogue, Mass. |
| 130184 | | Sch. | Elia Covington..... | 16 | 15 | 55.0 | 16.6 | 4.1 | 1 | 1891 | Charleston, Va. | Crisfield, Del. |
| 8863 | | Sch. | Elia Davis..... | 20 | 18 | 54.5 | 18.2 | 6.6 | 1 | 1872 | Romanet Cove, Md. | Do. |
| 8725 | | Sch. | Elia Eudora..... | 31 | 29 | 52.2 | 19.0 | 4.0 | 1 | 1871 | Mount Desert, Me. | Castine, Me. |
| 203587 | | Slp. | Elia Frances..... | 8 | 8 | 43.0 | 14.0 | 3.5 | 2 | 1900 | Hopkins, Va. | Crisfield, Md. |
| 210552 | | Sch. | Elia G..... | 13 | 9 | 42.9 | 16.2 | 3.5 | 3 | 1912 | Holywell, Md. | Gloucester, Mass. |
| 136339 | | Sch. | Elia Gray..... | 9 | 6 | 44.7 | 11.6 | 2.7 | 1 | 1892 | Smyrna, N. C. | Beaufort, N. C. |
| 135993 | | Sch. | Elia Horton..... | 0 | 0 | 42.4 | 10.0 | 3.6 | 1 | 1893 | Morehead City, N. C. | Do. |
| 135887 | | Sch. | Elia K..... | 31 | 21 | 56.6 | 20.8 | 4.4 | 2 | 1893 | Jordan River, Miss. | Gulfport, Miss. |
| 136150 | | Sch. | Elia Larnoro..... | 10 | 9 | 48.5 | 15.2 | 3.3 | 6 | 1890 | Cambridge, Md. | Crisfield, Md. |
| 136041 | | Sch. | Elia Louise..... | 6 | 6 | 28.0 | 12.5 | 3.8 | 0 | 1885 | Lynnville, Miss. | Providence, R. I. |
| 135609 | | Sch. | Elia May..... | 12 | 11 | 42.0 | 12.4 | 3.4 | 2 | 1882 | Patchogue, N. Y. | Port Amboy, N. J. |
| 135044 | | Sch. | Elia Strickland..... | 41 | 26 | 60.5 | 21.5 | 5.3 | 3 | 1874 | New London, Conn. | Crisfield, Md. |
| 136220 | | Slp. | Elia Wilson..... | 7 | 7 | 41.0 | 14.1 | 3.8 | 4 | 1901 | Orlolo, Md. | Baltimore, Md. |
| 8624 | | Sch. | Elia Worden..... | 38 | 25 | 71.8 | 18.2 | 4.0 | 2 | 1873 | Brooklyn, N. Y. | Newport News, Va. |
| 135395 | | Sch. | Elia C. Andrews..... | 53 | 38 | 59.0 | 22.0 | 4.7 | 5 | 1878 | Pearlington, Miss. | Gulfport, Miss. |
| 136851 | | Sch. | Elia F. Cripps..... | 47 | 47 | 69.2 | 21.9 | 5.8 | 4 | 1900 | St. Michaels, Md. | Baltimore, Md. |
| 7180 | HFNV | Sch. | Elia F. Crowell..... | 104 | 135 | 93.8 | 26.4 | 7.0 | 5 | 1864 | East Haven, Conn. | Rockland, Me. |
| 136307 | | Sch. | Elia G. Priddy..... | 29 | 27 | 67.5 | 20.7 | 4.8 | 3 | 1892 | Pocomoke City, Md. | Reedville, Va. |
| 200959 | | Sch. | Elia L. Collins..... | 5 | 6 | 20.7 | 11.0 | 3.1 | 2 | 1904 | Plum Key, Fla. | Key West, Fla. |
| 136222 | KJRL | Sch. | Elia M. Willoy..... | 841 | 735 | 184.6 | 37.8 | 17.2 | 7 | 1891 | Thomaston, Me. | Rockland, Me. |
| 8956 | | Sch. | Elia R. Hill..... | 46 | 34 | 71.0 | 23.0 | 5.1 | 3 | 1873 | Beaufort, N. C. | Newbern, N. C. |
| 137032 | | Slp. | Elia S. Henderson..... | 9 | 5 | 47.0 | 15.6 | 3.5 | 1 | 1902 | Belhaven, N. C. | Elizabeth City, N. C. |
| 216015 | LJRT | Sch. | Elia Pierce Thurlow..... | 1,505 | 1,348 | 221.2 | 42.0 | 22.3 | 10 | 1918 | Rockland, Me. | Boston, Mass. |
| 135183 | | Sch. | Elia and Carrie..... | 51 | 37 | 69.0 | 22.8 | 5.4 | 3 | 1875 | Dorchester County, Md. | Crisfield, Md. |
| 8781 | | Sch. | Elisabeth..... | 33 | 20 | 53.8 | 19.5 | 5.0 | 6 | 1868 | Bridgeton, N. J. | Philadelphia, Pa. |
| 135838 | | Sch. | Elisabeth..... | 12 | 12 | 36.9 | 14.5 | 5.0 | 2 | 1885 | San Francisco, Cal. | San Diego, Cal. |
| 201394 | KTJM | Sch. | Elisabeth..... | 999 | 807 | 188.2 | 39.2 | 11.7 | 9 | 1904 | Rockland, Me. | Boston, Mass. |
| 136669 | | Sch. | Elisabeth..... | 23 | 23 | 52.8 | 13.8 | 5.0 | 2 | 1898 | Holly, Wash. | Port Townsend, Wash. |
| 135574 | JWCG | Sch. | Ellen A. Swift..... | 131 | 125 | 88.5 | 24.0 | 9.1 | 20 | 1882 | Essex, Mass. | New Bedford, Mass. |
| 137010 | | Sch. | Ellen C. Burko..... | 92 | 60 | 90.5 | 23.8 | 10.0 | 19 | 1902 | do. | Galveston, Tex. |
| 135288 | | Sch. | Ellen and Alice..... | 38 | 36 | 63.0 | 20.0 | 5.8 | 7 | 1877 | Gloucester County, Va. | Philadelphia, Pa. |
| 203736 | | Sch. | Ellen and Mary..... | 142 | 97 | 109.7 | 25.5 | 12.2 | 18 | 1912 | Essex, Mass. | Boston, Mass. |
| 136570 | KMTP | Sch. | Ellenville..... | 858 | 757 | 194.4 | 34.8 | 16.0 | 3 | 1896 | Bath, Me. | New York, N. Y. |
| 204910 | | Slp. | Elliot V..... | 8 | 8 | 30.0 | 12.3 | 2.8 | 1 | 1907 | Boothbay Harbor, Me. | Boothbay, Me. |
| 75732 | | Slp. | Ellis Hand..... | 11 | 6 | 37.8 | 15.2 | 8.7 | 3 | 1874 | Nashville, Va. | Philadelphia, Pa. |
| 137041 | | Slp. | Elmer C..... | 6 | 6 | 35.0 | 12.2 | 2.8 | 5 | 1902 | Oxford, Md. | Baltimore, Md. |
| 137030 | | Sch. | Elmo..... | 44 | 44 | 72.5 | 19.0 | 8.0 | 7 | 1902 | Essex, Mass. | Galveston, Tex. |
| 205884 | | Sch. | Elmoise..... | 38 | 20 | 59.1 | 18.5 | 9.2 | 2 | 1908 | New Bern, N. C. | New Bern, N. C. |
| 202213 | | Slp. | Elmoise..... | 24 | 20 | 54.0 | 18.8 | 4.0 | 6 | 1911 | Orlolo, Md. | Crisfield, Md. |
| 210320 | | Sch. | El Roy..... | 20 | 13 | 48.7 | 18.0 | 3.8 | 5 | 1912 | Biloxi, Miss. | Gulfport, Miss. |
| 214121 | LGJD | Sch. | Elsie..... | 814 | 724 | 185.6 | 42.0 | 13.7 | 11 | 1916 | Tacoma, Wash. | Portland, Oreg. |
| 135020 | | Slp. | Elsie..... | 22 | 21 | 56.4 | 14.6 | 4.0 | 2 | 1874 | Philadelphia, Pa. | Baltimore, Md. |
| 136939 | | Slp. | Elsie..... | 8 | 8 | 40.3 | 14.4 | 3.6 | 4 | 1901 | Wittman, Md. | Do. |
| 137063 | | Sch. | Elsie..... | 34 | 10 | 69.5 | 17.8 | 8.0 | 8 | 1903 | East Boothbay, Me. | Tampa, Fla. |
| 207475 | LBMS | Sch. | Elsie..... | 137 | 68 | 100.5 | 25.0 | 11.5 | 22 | 1910 | Essex, Mass. | Gloucester, Mass. |
| 136832 | | Slp. | Elsie..... | 8 | 8 | 41.0 | 14.5 | 4.0 | 4 | 1900 | Hopewell, Md. | Crisfield, Md. |
| 207848 | | Slp. | Elsie May..... | 6 | 6 | 35.8 | 12.6 | 3.0 | 3 | 1910 | Orlolo, Md. | Do. |
| 136210 | | Sch. | Elsie F. Rowe..... | 75 | 35 | 73.0 | 20.5 | 8.4 | 6 | 1891 | Essex, Mass. | Tampa, Fla. |
| 213540 | | Sch. | Elsie G. Silva..... | 104 | 69 | 101.7 | 22.8 | 10.3 | 18 | 1915 | Gloucester, Mass. | Gloucester, Mass. |
| 136639 | | Sch. | Elsie M. Reichert..... | 19 | 9 | 46.2 | 17.1 | 4.7 | 6 | 1898 | Bridgeton, N. J. | Philadelphia, Pa. |

1 Formerly schooner-yacht Betsy.
 2 Formerly British barkentine.
 3 a Diana.
 4 b Gallovidian.

5 Formerly schooner George E. Prescott.
 6 Formerly schooner Rosanna.
 7 Formerly British schooner Ella Clifton.

8 Formerly schooner Ellen.
 9 b Mexican schooner Ellen.
 1 Formerly sloop John S. Johnson.

MERCHANT SAILING VESSELS OF THE UNITED STATES—Continued.

| Official No. | Signal letters. | Rig. | Name of vessel. | Gross tonnage. | Net tonnage. | Length. | | | Breadth. | Depth. | Crew. | When built. | Where built. | Home port (where permanent document issues). |
|--------------|-----------------|---------|-----------------------|----------------|--------------|---------|-------|-------|----------|--------|------------------------|-----------------------|--------------|--|
| | | | | | | Feet. | Feet. | Feet. | | | | | | |
| 130930 | | Slp. | Elsworth | 8 | 8 | 39.0 | 14.3 | 3.1 | 5 | 1001 | Hudson, Md. | Baltimore, Md. | | |
| 135071 | | Sch. | Elvina English | 23 | 14 | 57.2 | 18.5 | 4.7 | 6 | 1873 | Bridgeton, N. J. | Philadelphia, Pa. | | |
| 135872 | | Sch. | Elvina E. Schoch | 24 | 14 | 51.6 | 18.0 | 5.1 | 5 | 1880 | Port Norris, N. J. | Do. | | |
| 211823 | | Slp. | Elvira | 12 | 12 | 31.5 | 9.7 | 4.1 | 3 | 1913 | Catano, P. R. | San Juan, P. R. | | |
| 203684 | | Slp. | Elvira C. | 7 | 7 | 41.3 | 14.1 | 3.0 | 4 | 1906 | Deeprock, Va. | Cape Charles, Va. | | |
| 135175 | JRLN | Shp. | Elwell | 1,401 | 1,356 | 212.3 | 30.1 | 24.7 | 15 | 1875 | Baltimore, Md. | Seattle, Wash. | | |
| 137050 | | Slp. | Emerson | 10 | 8 | 43.5 | 14.3 | 3.4 | 3 | 1902 | Baltimore, Md. | Crisfield, Md. | | |
| 137051 | | Sch. | Emilia Enos | 97 | 66 | 89.0 | 23.9 | 0.6 | 10 | 1902 | London, Md. | Pensacola, Fla. | | |
| 200301 | | Sch. | Emilia Gloria | 59 | 59 | 70.5 | 20.0 | 0.2 | 6 | 1903 | do. | Mobile, Ala. | | |
| 137038 | KSCT | *Sch. | Emilie | 1,069 | 939 | 210.5 | 35.2 | 18.3 | 4 | 1902 | Bath, Me. | Boston, Mass. | | |
| 8438 | | Sch. | Emilie Belle | 27 | 25 | 51.8 | 18.4 | 4.6 | 2 | 1868 | Patchogue, N. Y. | Castine, Me. | | |
| 7052 | | Sch. | Emily Jane | 17 | 11 | 39.1 | 16.5 | 4.0 | 4 | 1842 | Somerset County, Md. | Wilmington, Del. | | |
| 136524 | | Lgr. | Emily L. | 9 | 7 | 38.6 | 14.1 | 3.5 | 1 | 1895 | Terrebonne, La. | Brashear, La. | | |
| 7087 | | Sch. | Emily Lundt | 34 | 32 | 58.3 | 20.7 | 4.5 | 1 | 1981 | San Francisco, Cal. | San Francisco, Cal. | | |
| 8705 | | Sch. | Emily E. Burton | 88 | 83 | 85.5 | 24.0 | 0.4 | 3 | 1871 | Louisville, Del. | Reedville, Va. | | |
| 135732 | KBTN | Sch. | Emily F. Northam | 332 | 315 | 131.2 | 33.0 | 10.5 | 6 | 1883 | Portland, Conn. | New York, N. Y. | | |
| 135468 | JT WQ | Bk. | Emily F. Whitney | 1,317 | 1,207 | 103.5 | 37.8 | 23.5 | 13 | 1880 | Boston, Mass. | San Francisco, Cal. | | |
| 135805 | KDFII | Sch. | Emily S. Baymore | 256 | 231 | 124.0 | 27.0 | 9.0 | 5 | 1884 | Danville, N. J. | New York, N. Y. | | |
| 80738 | | Sch. | Emily & Catharine | 102 | 83 | 82.4 | 25.3 | 6.7 | 3 | 1875 | Havre de Grace, Md. | Reedville, Va. | | |
| 8734 | | Sch. | Emma | 54 | 46 | 63.5 | 23.7 | 5.4 | 4 | 1871 | Stockton, Mo. | Stonington, Me. | | |
| 8914 | | Slp. | Emma | 6 | 6 | 29.7 | 11.5 | 3.0 | 3 | 1873 | Newark, Md. | Cape Charles, Va. | | |
| 135299 | | Slp. | Emma | 11 | 11 | 37.4 | 14.4 | 3.7 | 2 | 1877 | South Norwalk, Conn. | Newark, N. J. | | |
| 136030 | | Slp. | Emma | 8 | 7 | 35.5 | 13.5 | 3.4 | 1 | 1889 | Dividing Creek, N. J. | Bridgeport, Conn. | | |
| 136128 | | Sch. | Emma | 34 | 33 | 64.0 | 17.0 | 6.0 | 2 | 1890 | Benola, Cal. | Unalaska, Alaska. | | |
| 136945 | | Slp. | Emma | 6 | 6 | 37.8 | 12.4 | 2.7 | 4 | 1901 | Ortolo, Md. | Crisfield, Md. | | |
| 137039 | | Slp. | Emma | 15 | 15 | 38.1 | 13.6 | 5.0 | 1 | 1902 | Port Ludlow, Wash. | Tacoma, Wash. | | |
| 205995 | | Sch. | Emma | 9 | 6 | 34.0 | 14.4 | 2.0 | 2 | 1908 | Vincent, La. | Morgan City, La. | | |
| 206408 | | Sch. | Emma | 80 | 80 | 65.7 | 23.6 | 7.2 | 2 | 1909 | San Diego, Cal. | San Diego, Cal. | | |
| 136505 | | Slp. | Emma Clyde | 8 | 8 | 39.6 | 10.0 | 3.3 | 1 | 1896 | Poquoson, Va. | Newport News, Va. | | |
| 136910 | | Sch. | Emma Crawford | 26 | 18 | 60.1 | 24.5 | 3.7 | 4 | 1901 | Clio, La. | Gulfport, Miss. | | |
| 136715 | | Slp. | Emma Frances | 7 | 7 | 41.0 | 14.0 | 2.8 | 4 | 1898 | Hoopers Island, Md. | Crisfield, Md. | | |
| 135775 | | Sch. | Emma Hand | 16 | 9 | 51.8 | 17.0 | 3.5 | 3 | 1884 | Wolftown, Miss. | Mobile, Ala. | | |
| 130444 | | Cat. | Emma J. | 5 | 5 | 22.5 | 11.0 | 3.5 | 1 | 1891 | Osterville, Mass. | Vineyard Haven, Mass. | | |
| 201897 | | Sch. | Emma Jane | 10 | 10 | 42.0 | 13.0 | 3.2 | 1 | 1905 | Davis, N. C. | Beaufort, N. C. | | |
| 135207 | | Sch. | Emma Jane | 25 | 24 | 52.4 | 16.0 | 4.5 | 2 | 1876 | Bayport, N. Y. | New York, N. Y. | | |
| 135494 | | Sch. | Emma Langhammer | 28 | 20 | 57.6 | 18.2 | 5.4 | 8 | 1880 | Dorchester County, Md. | Baltimore, Md. | | |
| 136032 | | Sch. | Emma Lawrence | 10 | 9 | 52.2 | 13.5 | 3.0 | 0 | 1859 | St. Peters, Md. | Crisfield, Md. | | |
| 130003 | | Sch. | Emma May | 23 | 22 | 60.3 | 18.2 | 4.0 | 2 | 1855 | Crisfield, Md. | Reedville, Va. | | |
| 136925 | | Slp. | Emma May | 7 | 7 | 41.8 | 14.1 | 3.0 | 5 | 1901 | Ortolo, Md. | Baltimore, Md. | | |
| 130421 | | Sch. | Emma Reis | 26 | 25 | 50.0 | 18.0 | 4.4 | 2 | 1894 | Millford, Del. | Wilmington, Del. | | |
| 135300 | | Sch. | Emma Southard | 72 | 68 | 70.6 | 25.3 | 5.3 | 3 | 1877 | Port Republic, N. Y. | Patchogue, N. Y. | | |
| 135247 | | Sch. | Emma Temple | 43 | 45 | 69.7 | 21.4 | 5.3 | 6 | 1876 | Queen Anne County, Md. | Baltimore, Md. | | |
| 7339 | | Sch. | Emma Virginia | 41 | 39 | 72.4 | 20.7 | 5.4 | 2 | 1845 | Dorchester County, Md. | Crisfield, Md. | | |
| 136929 | | Sch. | Emma A. Faulkner | 52 | 52 | 71.4 | 23.1 | 6.3 | 8 | 1901 | Richmond, Va. | Baltimore, Md. | | |
| 38014 | | Sch. | Emma C. Lane | 18 | 10 | 50.3 | 16.5 | 4.6 | 0 | 1861 | Newport, N. J. | Philadelphia, Pa. | | |
| 136244 | | Sch. | Emma E. Laird | 6 | 6 | 43.0 | 14.2 | 3.3 | 1 | 1891 | St. Peters, Md. | Annapolis, Md. | | |
| 8625 | | Sch. | Emma F. Chase | 65 | 65 | 73.7 | 22.5 | 7.6 | 2 | 1870 | East Boston, Mass. | Boothbay, Me. | | |
| 232857 | | Sch. | Emma F. Newcomb | 33 | 18 | 61.1 | 20.5 | 5.5 | 0 | 1903 | Greenwich, N. J. | Philadelphia, Pa. | | |
| 135934 | | Sch. | Emma J. Mostler | 24 | 13 | 62.0 | 20.3 | 4.1 | 4 | 1887 | Madisonville, La. | New Orleans, La. | | |
| 136713 | | Slp. | Emma M. Bradshaw | 6 | 6 | 38.0 | 11.6 | 3.3 | 1 | 1898 | Crisfield, Md. | Newport News, Va. | | |
| 135522 | | Sch. | Emma M. Robinson | 63 | 44 | 70.6 | 23.6 | 5.8 | 2 | 1881 | Millford, Del. | Patchogue, N. Y. | | |
| 136274 | | Sch. | Emma P. Clemens | 11 | 10 | 37.5 | 14.0 | 3.4 | 3 | 1892 | Biloxi, Miss. | Gulfport, Miss. | | |
| 136990 | | Sch. | Emma R. Faunce | 13 | 10 | 42.7 | 14.0 | 4.4 | 3 | 1902 | Palmers, Md. | Annapolis, Md. | | |
| 135741 | | Sch. | Emma V. Willis | 45 | 43 | 64.0 | 22.1 | 0.3 | 3 | 1883 | St. Michaels, Md. | Do. | | |
| 8774 | | Sch. | Emma W. Day | 66 | 81 | 78.5 | 24.0 | 8.4 | 3 | 1871 | Pembroke, Mo. | New York, N. Y. | | |
| 130232 | KTQH | Sch. | Emma and Helen | 94 | 62 | 84.7 | 23.0 | 0.2 | 19 | 1891 | Essex, Mass. | Providence, R. I. | | |
| 210620 | | Slp. | Emmer | 6 | 6 | 32.0 | 11.5 | 3.0 | 2 | 1912 | Key West, Fla. | Key West, Fla. | | |
| 208907 | LBVT | Sch. y. | ENCHANTRESS | 191 | 171 | 118.4 | 27.1 | 16.6 | 24 | 1911 | Neposset, Mass. | New York, N. Y. | | |
| 200355 | | Sch. | Engracia | 17 | 15 | 37.6 | 11.8 | 4.0 | 3 | 1903 | Mayaguez, P. R. | San Juan, P. R. | | |
| 8632 | | Sch. | Enterprise | 22 | 21 | 49.0 | 10.4 | 4.3 | 7 | 1869 | Worcester County, Md. | Crisfield, Md. | | |
| 136691 | KNPII | *Sch. | Enterprise | 901 | 838 | 194.0 | 35.0 | 17.0 | 4 | 1893 | New York, N. Y. | Philadelphia, Pa. | | |
| 202373 | | Sch. | Enterprise | 13 | 10 | 42.3 | 15.0 | 3.1 | 3 | 1905 | Bon Secour, Ala. | Mobile, Ala. | | |
| 200140 | | Sch. | Enterprise | 38 | 32 | 71.7 | 21.4 | 5.3 | 2 | 1909 | Dear Isle, Me. | Castine, Me. | | |
| 205049 | | Slp. | Entusiasmo | 7 | 7 | 35.0 | 13.0 | 3.8 | 3 | 1908 | Mayaguez, P. R. | San Juan, P. R. | | |
| 136030 | | Sch. | Ephraim Mulford | 33 | 20 | 60.0 | 19.3 | 5.8 | 4 | 1889 | Bridgeton, N. J. | Philadelphia, Pa. | | |
| 136707 | KPMO | *Sch. | Ephrata | 954 | 695 | 193.6 | 35.0 | 17.0 | 4 | 1899 | New York, N. Y. | Do. | | |
| 136681 | KNJT | Sch. | Erie | 674 | 498 | 174.0 | 37.0 | 12.8 | 8 | 1898 | Port Republic, Wash. | San Francisco, Cal. | | |
| 200705 | | Slp. | Erma | 94 | 70 | 82.6 | 29.2 | 5.0 | 2 | 1904 | San Francisco, Cal. | Do. | | |
| 206120 | KWVR | Sch. | Ermine | 433 | 348 | 139.2 | 32.0 | 13.0 | 0 | 1909 | Camden, Mo. | New York, N. Y. | | |
| 156833 | | Slp. | Ernestine | 5 | 5 | 36.0 | 12.6 | 2.0 | 2 | 1897 | Hopewell, Md. | Philadelphia, Pa. | | |
| 215057 | | Sch. | Ernestina | 52 | 52 | 81.0 | 23.0 | 7.8 | 5 | 1917 | Mayaguez, P. R. | San Juan, P. R. | | |
| 136914 | | Slp. | Ernie | 6 | 6 | 37.2 | 14.5 | 3.0 | 3 | 1901 | Cambridge, Md. | Crisfield, Md. | | |
| 8901 | JNPO | Sch. | Ernst T. Lee | 173 | 139 | 104.0 | 27.5 | 9.0 | 4 | 1873 | Calais, Me. | Calais, Me. | | |
| 136697 | KNQF | *Sch. | ERSKINE M. PHELPS (T) | 3,029 | 2,681 | 312.1 | 45.2 | 25.6 | 13 | 1898 | Bath, Me. | San Francisco, Cal. | | |
| 136275 | | Sch. | Ervin J. Luce | 127 | 121 | 91.0 | 27.4 | 8.4 | 3 | 1892 | New London, Conn. | Gloucester, Mass. | | |

† Formerly (a ship Emily F. Whitney.
 ‡ British ship Emily F. Whitney.

† Formerly schooner Murray Vandiver.
 ‡ Formerly schooner Frank E. Swain.

† Rebuilt, 1893.

MERCHANT SAILING VESSELS OF THE UNITED STATES—Continued.

| Official No. | Signal letters. | Rtg. | Name of vessel. | Gross tonnage. | Net tonnage. | Length. | Breadth. | Depth. | Crew. | When built. | Where built. | Home port (where permanent document issues). |
|--------------|-----------------|-------|------------------------|----------------|--------------|---------|----------|--------|-------|-------------|-------------------------------|--|
| | | | | | | Feet. | Feet. | Feet. | | | | |
| 135572 | | *Sch. | Escort No. 2..... | 230 | 230 | 92.0 | 24.2 | 13.0 | 1 | 1882 | Coos Bay, Oreg..... | Seattle, Wash. |
| 136963 | KRMO | Sch. | Espada..... | 777 | 686 | 192.0 | 40.7 | 14.2 | 10 | 1902 | Fairhaven, Cal..... | San Francisco, Cal. |
| 203281 | | Sch. | Esperanto..... | 140 | 91 | 107.4 | 25.4 | 11.4 | 23 | 1906 | Essex, Mass..... | Gloucester, Mass. |
| 136523 | | Sch. | Esperanza..... | 8 | 7 | 26.0 | 12.6 | 2.8 | 2 | 1895 | Tampa, Fla..... | Key West, Fla. |
| 137007 | | Sch. | Esperanza..... | 32 | 28 | 44.0 | 14.5 | 8.6 | 2 | 1881 | Fajardo, P. R..... | San Juan, P. R. |
| 135240 | | Sch. | Esplnosa..... | 19 | 18 | 44.0 | 17.8 | 4.0 | 1 | 1876 | San Francisco, Cal..... | San Francisco, Cal. |
| 136416 | | Sch. | Essay..... | 12 | 11 | 39.8 | 14.9 | 3.5 | 2 | 1893 | Matagorda, Tex..... | Port Lavaca, Tex. |
| 135033 | | Sch. | Estella..... | 40 | 38 | 59.0 | 21.4 | 5.5 | 3 | 1874 | Absecon, N. J..... | Baltimore, Md. |
| 209119 | | Sch. | *Estelle..... | 58 | 49 | 74.0 | 18.4 | 8.0 | 3 | 1898 | Tawara, Japan..... | Unalaska, Alaska. |
| 136236 | | Slp. | Estelle..... | 9 | 8 | 41.0 | 11.0 | 3.5 | 2 | 1891 | Back Creek, Va..... | Newport News, Va. |
| 136826 | | Sch. | Estello..... | 11 | 7 | 40.3 | 14.6 | 3.2 | 3 | 1900 | Biloxi, Miss..... | New Orleans, La. |
| 135722 | | Slp. | Estello Gordy..... | 7 | 7 | 32.4 | 10.3 | 2.5 | 2 | 1883 | Boxiron, Md..... | Norfolk, Va. |
| 02977 | KPIJ | Sch. | *Estello Krieger..... | 1,172 | 1,047 | 184.8 | 40.3 | 18.8 | 10 | 1890 | Thomaston, Me..... | Boston, Mass. |
| 136663 | | Sch. | Ester Anita..... | 105 | 71 | 92.0 | 24.4 | 9.6 | 6 | 1898 | Essex, Mass..... | New York, N. Y. |
| 95504 | JSTH | Sch. | *Esther..... | 222 | 197 | 130.2 | 28.0 | 10.5 | 1 | 1877 | Norfolk, Va..... | Seattle, Wash. |
| 206162 | LBCD | Sch. | Ether Ann..... | 753 | 631 | 181.2 | 37.1 | 14.4 | 7 | 1909 | Bath, Me..... | New York, N. Y. |
| 135946 | KDWB | Sch. | Esther Bulino..... | 299 | 245 | 134.6 | 34.0 | 9.0 | 7 | 1887 | Eureka, Cal..... | San Francisco, Cal. |
| 137075 | | Sch. | Esther Gray..... | 30 | 14 | 52.1 | 16.5 | 8.0 | 1 | 1903 | Gloucester, Mass..... | Tampa, Fla. |
| 203515 | | Slp. | Esther Hur..... | 10 | 8 | 48.5 | 15.8 | 3.3 | 6 | 1906 | Champ, Md..... | Annapolis, Md. |
| 137961 | LFTR | Sch. | *Esther Melbourne..... | 770 | 653 | 179.6 | 37.0 | 15.0 | 8 | 1916 | Bath, Me..... | New York, N. Y. |
| 137027 | | Sch. | Ether Redding..... | 22 | 13 | 64.0 | 18.1 | 3.9 | 5 | 1902 | Biloxi, Miss..... | Gulfport, Miss. |
| 132662 | | Slp. | Esther W..... | 30 | 25 | 55.6 | 20.1 | 5.5 | 0 | 1914 | Orlolo, Md..... | Crisfield, Md. |
| 136228 | | Slp. | Ethel..... | 7 | 7 | 38.6 | 13.4 | 3.6 | 4 | 1891 | Pocomoke City, Md..... | Annapolis, Md. |
| 136773 | | Sch. | Ethel D..... | 7 | 5 | 37.0 | 13.3 | 2.8 | 2 | 1899 | Mobbie, Ala..... | Gulfport, Miss. |
| 208190 | | Slp. | Ethel..... | 6 | 6 | 27.0 | 11.5 | 2.5 | 1 | 1910 | Key West, Fla..... | Key West, Fla. |
| 206320 | | Sch. | Ethel D..... | 15 | 7 | 48.0 | 16.3 | 3.4 | 4 | 1909 | Biloxi, Miss..... | New Orleans, La. |
| 136584 | | Slp. | Ethel E..... | 6 | 6 | 30.2 | 13.7 | 3.0 | 2 | 1890 | Oxford, Md..... | Philadelphia, Pa. |
| 203592 | | Slp. | Ethel Lewis..... | 8 | 6 | 42.5 | 14.0 | 3.0 | 4 | 1900 | Chesconnesec, Va..... | Crisfield, Md. |
| 200251 | | Slp. | Ethel May..... | 6 | 5 | 35.0 | 12.0 | 3.5 | 1 | 1903 | Jamesville, Va..... | Cape Charles, Va. |
| 136273 | | Slp. | Ethel R..... | 5 | 5 | 29.3 | 12.0 | 2.5 | 1 | 1882 | Islip, N. Y..... | Greenport, N. Y. |
| 202011 | | Sch. | Ethel Redding..... | 18 | 10 | 52.4 | 18.8 | 3.0 | 4 | 1905 | Biloxi, Miss..... | Gulfport, Miss. |
| 202492 | | Sch. | Ethel Ruth..... | 24 | 15 | 59.7 | 19.7 | 2.0 | 3 | 1905 | Solomons, Md..... | Reedville, Va. |
| 201810 | | Sch. | Ethel Vall..... | 18 | 12 | 54.0 | 16.3 | 4.6 | 2 | 1905 |do..... | Annapolis, Md. |
| 136197 | KJLS | Sch. | Ethel Zane..... | 498 | 407 | 165.0 | 36.5 | 11.8 | 8 | 1891 | Eureka, Cal..... | San Francisco, Cal. |
| 136055 | | Sch. | Ethel F. Merriam..... | 78 | 74 | 72.3 | 21.7 | 6.8 | 4 | 1889 | Boothbay, Me..... | Boston, Mass. |
| 136931 | | Sch. | Ethel M. Wright..... | 30 | 22 | 59.0 | 17.0 | 5.3 | 3 | 1901 | Elizabeth City, N. C..... | Elizabeth City, N. C. |
| 137012 | | Sch. | Ethelbert..... | 22 | 22 | 48.6 | 15.2 | 4.3 | 1 | 1902 | St. Petersburg, Fla..... | Tampa, Fla. |
| 136943 | | Slp. | Ethelyn Dryden..... | 9 | 9 | 45.0 | 15.5 | 3.9 | 5 | 1901 | Pocomoke City, Md..... | Crisfield, Md. |
| 202020 | | Slp. | Etina..... | 6 | 6 | 38.0 | 13.7 | 3.0 | 2 | 1905 | Crisfield, Md..... | Reedville, Va. |
| 135144 | | Sch. | Etta..... | 31 | 30 | 62.0 | 20.5 | 4.6 | 2 | 1875 | St. Michaels, Md..... | Do. |
| 135881 | | Sch. | Etta..... | 45 | 30 | 71.5 | 22.5 | 4.7 | 3 | 1880 | Barron Creek Springs, Md..... | Richmond, Va. |
| 136940 | | Slp. | Etta..... | 7 | 7 | 38.5 | 14.0 | 2.7 | 6 | 1901 | Cambridge, Md..... | Crisfield, Md. |
| 136995 | | Cat. | Etta C..... | 5 | 5 | 28.3 | 11.4 | 3.0 | 1 | 1900 | Port Republic, N. J..... | Philadelphia, Pa. |
| 136555 | | Slp. | Etta Leo..... | 5 | 5 | 39.5 | 13.0 | 3.0 | 2 | 1890 | Crisfield, Md..... | Crisfield, Md. |
| 136974 | | Sch. | Etta Mildred..... | 72 | 45 | 82.0 | 21.5 | 8.6 | 18 | 1902 | Essex, Mass..... | Gloucester, Mass. |
| 136660 | | Sch. | Etta L. Thompson..... | 24 | 22 | 48.8 | 17.0 | 4.7 | 9 | 1898 | Key West, Fla..... | Key West, Fla. |
| 136632 | | Slp. | Etta and Aclie..... | 5 | 5 | 37.8 | 13.5 | 3.0 | 3 | 1897 | Wingate, Md..... | Crisfield, Md. |
| 135257 | | Sch. | Ettie A. Leo..... | 43 | 41 | 68.0 | 21.0 | 5.2 | 1 | 1870 | Freeport, Fla..... | Pensacola, Fla. |
| 136890 | | Sch. | Eudora T. Wallace..... | 6 | 6 | 39.8 | 12.0 | 3.0 | 1 | 1901 | Morehead City, N. C..... | Beaufort, N. C. |
| 205939 | KWTO | Sch. | Eugenia..... | 100 | 66 | 89.5 | 22.8 | 10.9 | 18 | 1903 | Gloucester, Mass..... | Gloucester, Mass. |
| 202431 | LCFH | *Sch. | Eugenia Hooper..... | 730 | 688 | 198.6 | 32.1 | 12.7 | 3 | 1911 | Chesapeake City, Md..... | Wilmington, Del. |
| 135681 | | Sch. | Eugenie..... | 94 | 89 | 70.2 | 24.1 | 6.8 | 3 | 1883 | Millbridge, Mo..... | Machias, Me. |
| 8868 | | Sch. | Eugie..... | 82 | 64 | 94.0 | 24.0 | 5.9 | 3 | 1872 | Dorchester County, Md..... | Crisfield, Md. |
| 201914 | | Slp. | Eugie C..... | 8 | 6 | 35.2 | 13.5 | 3.4 | 2 | 1903 | Wysocking, N. C..... | Washington, N. C. |
| 137090 | | Sch. | Eugie K..... | 13 | 10 | 50.0 | 16.8 | 4.6 | 2 | 1902 | Elizabeth City, N. C..... | Baltimore, Md. |
| 136996 | | Sch. | Eulie..... | 40 | 38 | 59.8 | 19.8 | 5.2 | 2 | 1893 | Cambridge, Md..... | Do. |
| 135440 | | Cat. | Eunice..... | 6 | 6 | 30.0 | 11.8 | 3.1 | 1 | 1880 | Patohogue, N. Y..... | Patohogue, N. Y. |
| 136746 | | Slp. | Eunice..... | 8 | 8 | 30.5 | 13.0 | 5.0 | 1 | 1880 | Friendship, Md..... | Provincetown, Mass. |
| 8970 | | Sch. | Euphemia..... | 10 | 10 | 32.9 | 13.8 | 4.4 | 3 | 1873 | Indian Key, Fla..... | Key West, Fla. |
| 8857 | | Slp. | Euroka..... | 18 | 17 | 47.3 | 17.5 | 4.0 | 4 | 1870 | Bayville, N. Y..... | Reedville, Va. |
| 136157 | | Sch. | Euroka..... | 19 | 11 | 47.7 | 17.7 | 3.8 | 3 | 1890 | Biloxi, Miss..... | New Orleans, La. |
| 202952 | | Sch. | Euroka..... | 29 | 29 | 60.5 | 17.7 | 4.8 | 3 | 1905 | Marko, Fla..... | Key West, Fla. |
| 136634 | | Slp. | Eva..... | 5 | 5 | 37.0 | 13.1 | 2.6 | 3 | 1897 | Fairmount, Md..... | Crisfield, Md. |
| 136704 | | Sch. | Eva..... | 6 | 6 | 48.0 | 11.4 | 3.2 | 4 | 1898 | Orlolo, Md..... | Annapolis, Md. |
| 136840 | | Sch. | Eva..... | 7 | 7 | 39.1 | 12.9 | 3.1 | 5 | 1890 | Cambridge, Md..... | Baltimore, Md. |
| 212847 | | Slp. | Eva..... | 5 | 5 | 24.5 | 10.7 | 4.2 | 2 | 1914 | Fajardo, P. R..... | San Juan, P. R. |
| 135520 | | Sch. | Eva Bramble..... | 23 | 15 | 61.5 | 10.3 | 4.8 | 2 | 1891 | Dorchester County, Md..... | Reedville, Va. |
| 135571 | | Sch. | Eva Bell..... | 19 | 18 | 58.4 | 15.7 | 4.3 | 2 | 1882 |do..... | Crisfield, Md. |
| 8551 | | Slp. | Eva C..... | 7 | 7 | 30.8 | 12.0 | 3.0 | 1 | 1869 | Greenwich, Conn..... | Bridgport, Conn. |
| 135965 | | Sch. | Eva Ellen..... | 5 | 5 | 35.6 | 10.7 | 2.5 | 2 | 1887 | Smiths Island, Md..... | Crisfield, Md. |
| 202684 | | Sch. | Eva Foster..... | 18 | 12 | 52.7 | 19.2 | 3.9 | 5 | 1905 | Scranton, Miss..... | Gulfport, Miss. |
| 206877 | | Slp. | Eva G..... | 11 | 11 | 32.9 | 13.9 | 3.8 | 2 | 1909 | Darlen, Ga..... | Brunswick, Ga. |
| 136410 | | Lgr. | Eva Ida..... | 6 | 6 | 36.0 | 11.6 | 3.4 | 1 | 1893 | Bayou Lafourche, La..... | Brashear, La. |

1 Formerly Spanish schooner Esperanza.
 2 Formerly Japanese schooner Tenyn Maru.

3 Formerly schooner Mary T. Quinby.
 4 Formerly schooner Harry G.

5 Formerly schooner Charles D. Loveland.

MERCHANT SAILING VESSELS OF THE UNITED STATES—Continued.

| Official No. | Signal letters | Rtg. | Name of vessel. | Gross tonnage. | Net tonnage. | Length. | Breadth. | Depth. | Crew. | When built. | Where built. | Home port (where permanent document issues) |
|--------------|----------------|---------|---------------------|----------------|--------------|---------|----------|--------|-------|-------------|------------------------|---|
| | | | | | | Feet. | Feet. | Feet. | | | | |
| 200462 | | Slp. | Eva M. | 7 | 5 | 31.2 | 13.3 | 3.2 | 1 | 1903 | Belhaven, N. C. | Elizabeth City, N. C. |
| 136201 | KJMT | Sch. | Eva May | 158 | 130 | 100.5 | 27.8 | 7.7 | 5 | 1891 | Millbridge, Me. | Mobile, Ala. |
| 135804 | | Slp. | Eva Sullivan | 9 | 9 | 41.6 | 14.5 | 3.2 | 2 | 1884 | Tilghmans Island, Md. | Crisfield, Md. |
| 135594 | JWGS | Sch. | Eva A. Dapenhower | 228 | 216 | 116.6 | 30.2 | 8.7 | 4 | 1882 | Camden, N. J. | New York, N. Y. |
| 136570 | | Sch. | Eva A. Roberts | 6 | 5 | 39.9 | 12.2 | 2.7 | 4 | 1896 | Bishops Head, Md. | Crisfield, Md. |
| 135886 | KDLQ | Sch. | Eva B. Douglass | 1,093 | 910 | 194.6 | 40.5 | 18.3 | 8 | 1886 | Bath, Me. | New York, N. Y. |
| 135919 | JVCD | Sch. | Eva D. Rose | 104 | 99 | 89.3 | 23.6 | 7.3 | 4 | 1880 | Mauricetown, N. J. | Baltimore, Md. |
| 136010 | | Slp. | Eva M. Robbins | 7 | 5 | 34.0 | 12.9 | 3.4 | 2 | 1887 | Dividing Creek, N. J. | Philadelphia, Pa. |
| 136268 | | Sch. | Eva S. Cullison | 47 | 45 | 70.5 | 21.0 | 6.2 | 3 | 1885 | Baltimore, Md. | Crisfield, Md. |
| 136268 | | Sch. | Evelyn | 27 | 26 | 46.7 | 15.2 | 4.3 | 1 | 1892 | Mary Esthor, Fla. | Pensacola, Fla. |
| 136933 | | Slp. | Evelyn | 6 | 6 | 47.2 | 11.0 | 2.9 | 1 | 1891 | Smyrna, N. C. | Beaufort, N. C. |
| 136975 | | Slp. y. | Evelyn | 7 | 7 | 39.2 | 15.2 | 2.8 | 4 | 1901 | Wittman, Md. | Baltimore, Md. |
| 210317 | | Sch. | Evelyn | 10 | 8 | 35.0 | 10.8 | 5.3 | 1 | 1902 | Bristol, R. I. | Providence, R. I. |
| 212930 | | Sch. | Evelyn Desporte | 22 | 13 | 52.7 | 18.0 | 3.8 | 5 | 1912 | Biloxi, Miss. | Gulfport, Miss. |
| 201584 | | Sch. | Evelyn G. | 8 | 8 | 29.8 | 12.3 | 3.0 | 1 | 1914 | Mount Sinai, N. Y. | Patchogue, N. Y. |
| 136278 | | Sch. | Everett | 8 | 8 | 34.5 | 15.5 | 3.6 | 2 | 1894 | Tilton, S. C. | Beaufort, S. C. |
| 136651 | | Sch. | Everett Hays | 39 | 37 | 60.0 | 19.2 | 6.0 | 2 | 1892 | Benicia, Cal. | Unalaska, Alaska. |
| 136924 | | Slp. | Everett A. Conary | 6 | 5 | 28.0 | 9.5 | 5.0 | 2 | 1894 | Friendship, Me. | Stonington, Me. |
| 136615 | | Slp. | Ewell | 6 | 6 | 40.0 | 13.0 | 2.5 | 4 | 1901 | Cambridge, Md. | Baltimore, Md. |
| 136060 | | Sch. | Ewing Bradshaw | 7 | 7 | 38.0 | 13.0 | 3.2 | 3 | 1897 | Crisfield, Md. | Crisfield, Md. |
| 136271 | | Slp. | Excel | 44 | 34 | 68.0 | 22.3 | 4.5 | 4 | 1889 | Handboro, Miss. | Gulfport, Miss. |
| 212127 | LDKN | Slp. | Excel | 8 | 5 | 30.0 | 15.4 | 4.4 | 4 | 1892 | Goshen, N. J. | Philadelphia, Pa. |
| 135575 | | Slp. | Exeter | 1,780 | 1,672 | 256.0 | 43.0 | 20.0 | 7 | 1914 | Noank, Conn. | Do. |
| 200678 | | Sch. | Expert | 12 | 7 | 37.0 | 15.4 | 4.1 | 1 | 1882 | Bayport, N. Y. | Cape Charles, Va. |
| | | Sch. | Extra | 15 | 10 | 52.4 | 15.9 | 3.6 | 2 | 1909 | New Orleans, La. | New Orleans, La. |
| F. | | | | | | | | | | | | |
| 120957 | | Sch. | F. Kuppermith | 10 | 9 | 37.0 | 13.0 | 3.2 | 3 | 1893 | Dauphin Island, Ala. | Morgan City, La. |
| 121241 | | Sch. | F. Orsini | 17 | 9 | 46.0 | 16.3 | 3.8 | 3 | 1902 | Biloxi, Miss. | Gulfport, Miss. |
| 9841 | | Sch. | F. A. Smith | 77 | 73 | 79.0 | 28.0 | 8.0 | 4 | 1869 | Newburyport, Mass. | Boston, Mass. |
| 204564 | | Slp. | F. C. Lewis, Jr. | 6 | 6 | 39.0 | 14.6 | 3.0 | 3 | 1907 | Hopkins, Va. | Crisfield, Md. |
| 120503 | JWLK | Sch. | F. C. Pendleton | 408 | 340 | 147.5 | 33.2 | 12.3 | 5 | 1882 | Bangor, Me. | Rockland, Me. |
| 120250 | | Sch. | F. C. Todd | 21 | 19 | 54.0 | 19.0 | 4.6 | 1 | 1875 | Pocomoke City, Md. | Crisfield, Md. |
| 121200 | | Slp. | F. F. Carpenter | 9 | 9 | 40.0 | 15.9 | 3.9 | 5 | 1901 | Deals Island, Md. | Do. |
| 9997 | JLFD | Sch. | F. H. Odlome | 323 | 307 | 121.6 | 31.0 | 12.7 | 5 | 1871 | Newburyport, Mass. | Boston, Mass. |
| 120003 | | Sch. | F. M. Knapp | 384 | 365 | 155.0 | 29.6 | 11.6 | 6 | 1867 | Ferrysburg, Mich. | Marquette, Mich. |
| 120923 | KLNR | Sch. | F. R. Sharp | 199 | 190 | 124.3 | 20.0 | 8.7 | 5 | 1892 | Tottenville, N. Y. | New York, N. Y. |
| 85255 | JMBV | Sch. | F. P. Murphy | 137 | 123 | 104.0 | 27.0 | 7.0 | 4 | 1873 | Baltimore, Md. | Baltimore, Md. |
| 206611 | | Sch. | Fairy Queen | 21 | 13 | 53.6 | 18.0 | 3.7 | 5 | 1912 | Biloxi, Miss. | Gulfport, Miss. |
| 120244 | | Sch. | Falcon | 21 | 14 | 48.5 | 16.4 | 4.6 | 6 | 1876 | Mauricetown, N. J. | Philadelphia, Pa. |
| 214971 | LQWT | Sch. | Falketind | 2,101 | 1,913 | 243.0 | 47.2 | 24.0 | 15 | 1917 | Oakland, Cal. | San Francisco, Cal. |
| 209403 | LCGF | Sch. | Fall River | 1,545 | 1,545 | 262.4 | 44.1 | 19.5 | 4 | 1911 | Bath, Me. | Fall River, Mass. |
| 121138 | KPWL | Sch. | Falls of Clyde (T) | 1,809 | 1,748 | 260.1 | 40.0 | 23.5 | 10 | 1878 | Port Glasgow, Scotland | San Francisco Cal. |
| 8992 | | Sch. | Fannie | 40 | 38 | 63.1 | 20.5 | 4.1 | 2 | 1869 | Bayou Labatre, Ala. | Brashear, La. |
| 120660 | | Sch. | Fannie | 7 | 7 | 44.2 | 10.3 | 2.0 | 1 | 1886 | Smyrna, N. C. | Washington, N. C. |
| 211514 | | Sch. | Fannie | 23 | 23 | 58.2 | 15.8 | 3.0 | 1 | 1900 | Georgetown, D. C. | Alexandria, Va. |
| 203385 | | Sch. | Fannie Eden | 30 | 27 | 49.3 | 22.1 | 4.4 | 4 | 1906 | Crescent, Ga. | Savannah, Ga. |
| 121014 | | Slp. | Fannie F. | 38 | 29 | 59.2 | 20.0 | 4.2 | 0 | 1890 | Wiscasset, Me. | Portland, Me. |
| 120565 | | Sch. | Fannie Inaley | 69 | 56 | 78.0 | 23.2 | 6.0 | 3 | 1883 | Church Creek, Md. | Baltimore, Md. |
| 201580 | | Sch. | Fannie E. Prescott | 124 | 87 | 101.0 | 24.0 | 11.4 | 18 | 1904 | Essex, Mass. | Gloucester, Mass. |
| 121088 | | Slp. | Fannie F. Bradshaw | 6 | 6 | 36.7 | 12.4 | 3.2 | 4 | 1898 | Ewell, Md. | Cape Charles, Va. |
| 9819 | JGMB | Sch. | Fannie F. Hall | 93 | 89 | 88.0 | 25.2 | 6.9 | 2 | 1867 | Stockton, Me. | Castino, Me. |
| 201328 | | Slp. | Fannie L. Daugherty | 8 | 8 | 41.3 | 15.0 | 3.6 | 4 | 1904 | Crisfield, Md. | Crisfield, Md. |
| 120627 | KDFP | Sch. | Fannie and Fay | 233 | 198 | 117.5 | 30.8 | 8.8 | 4 | 1885 | New London, Conn. | Tampa, Fla. |
| 120508 | JWMR | Sch. | Fanny Dutard | 265 | 252 | 126.5 | 31.0 | 10.8 | 7 | 1882 | San Francisco, Cal. | Seattle, Wash. |
| 120728 | | Sch. | Fanny Lowery | 16 | 15 | 58.0 | 16.6 | 4.4 | 8 | 1888 | Tilghmans Island, Md. | Norfolk, Va. |
| 121050 | | Sch. | Fanny Myers | 35 | 21 | 57.0 | 19.0 | 5.2 | 2 | 1897 | Dorchester, N. J. | Annapolis, Md. |
| 202291 | | Sch. | Farwell | 18 | 11 | 51.6 | 18.8 | 3.7 | 5 | 1905 | Biloxi, Miss. | Gulfport, Miss. |
| 209247 | | Slp. | Faster | 6 | 6 | 29.0 | 12.0 | 3.6 | 2 | 1911 | Everett, Wash. | Port Townsend, Wash. |
| 121050 | | Slp. | Father and Son | 7 | 7 | 38.0 | 13.0 | 3.2 | 4 | 1897 | Crisfield, Md. | Crisfield, Md. |
| 121053 | | Slp. | Father and Son | 6 | 6 | 38.7 | 13.5 | 2.8 | 4 | 1897 | Toddville, Md. | Do. |
| 120662 | | Sch. | Favorito | 9 | 8 | 34.0 | 11.0 | 3.0 | 1 | 1886 | Smyrna, N. C. | Beaufort, N. C. |
| 120921 | | Sch. | Favorito | 46 | 44 | 68.9 | 19.2 | 8.8 | 8 | 1892 | East Boothbay, Me. | Tampa, Fla. |
| 121161 | | Sch. | Fawn | 29 | 29 | 44.2 | 16.1 | 8.0 | 1 | 1900 | Florson, Wash. | San Diego, Cal. |
| 121163 | | Slp. | Fawn | 12 | 7 | 39.0 | 14.5 | 4.0 | 4 | 1900 | Ocean View, Del. | Philadelphia, Pa. |
| 203549 | | Slp. | Fay | 7 | 6 | 42.0 | 14.0 | 5.0 | 2 | 1906 | Deeporeck, Va. | Cape Charles, Va. |
| 120573 | | Sch. | Fayette N. Bradford | 32 | 21 | 65.5 | 20.0 | 5.2 | 5 | 1882 | Annapolis, Md. | Philadelphia, Pa. |
| 9606 | | Slp. | Fearless | 22 | 20 | 45.0 | 17.0 | 3.8 | 1 | 1867 | California City, Cal. | San Francisco, Cal. |
| 120823 | | Slp. | Fearless | 6 | 6 | 35.4 | 12.5 | 2.2 | 2 | 1890 | Matagorda, Tex. | Port Lavaca, Tex. |
| 121159 | KQLO | Sch. | Federal | 730 | 683 | 182.5 | 38.5 | 14.5 | 9 | 1900 | Hogulam, Wash. | San Francisco, Cal. |
| 9769 | | Sch. | Federal Hill | 72 | 68 | 84.1 | 23.4 | 6.5 | 4 | 1850 | Baltimore, Md. | Rockville, Va. |
| 120722 | KIBR | Sch. y. | Fenella | 41 | 41 | 67.2 | 17.0 | 9.0 | 2 | 1888 | New London, Conn. | Providence, R. I. |

¹ Formerly schooner Gen. E. A. Travers.

² Formerly schooner Flagstaff.

³ Formerly (a) British ship Falls of Clyde.
(b) Hawaiian ship Falls of Clyde.

MERCHANT SAILING VESSELS OF THE UNITED STATES—Continued.

| Official No. | Signal letters. | Rig. | Name of vessel. | Gross tonnage. | Net tonnage. | Length. | Breadth. | Depth. | Crew. | When built. | Where built. | Home port (where permanent document issues). |
|--------------|-----------------|---------|-------------------------|----------------|--------------|---------|----------|--------|-------|-------------|------------------------|--|
| | | | | | | Feet. | Feet. | Feet. | | | | |
| 215500 | | Sch. | Ferda | 27 | 19 | 54.0 | 19.0 | 4.0 | 5 | 1917 | Pascagoula, Miss. | Gulfport, Miss. |
| 20167 | JQMK | Bk. | Forris S. Thompson | 531 | 480 | 141.5 | 32.0 | 17.0 | 9 | 1874 | Setauket, N. Y. | San Francisco, Cal. |
| 296653 | LBFW | Ywl. y. | Fou-Pollet | 24 | 24 | 43.0 | 14.8 | 6.1 | 2 | 1909 | New York, N. Y. | New York, N. Y. |
| 216379 | | Sch. | Fey Esperanza | 10 | 10 | 39.0 | 13.7 | 4.9 | 3 | 1918 | Rincon, P. R. | San Juan, P. R. |
| 120097 | | Sch. | Finback | 5 | 5 | 40.7 | 11.0 | 2.7 | 3 | 1873 | Somerset County, Md. | Philadelphia, Pa. |
| 210957 | | Sch. | Finnetto Bornhurst | 17 | 13 | 48.0 | 17.6 | 4.8 | 4 | 1913 | Dividing Creek, N. J. | Philadelphia, Pa. |
| 121251 | | Sch. | Fish Hawk | 91 | 60 | 88.2 | 24.4 | 10.2 | 0 | 1902 | Quincy, Mass. | Pensacola, Fla. |
| 155445 | | Ywl. y. | Fish Hawk | 10 | 12 | 41.5 | 15.4 | 5.0 | 1 | 1932 | South Boston, Mass. | Rockland, Me. |
| 120913 | | Sch. | Fltz A. Onkes | 34 | 32 | 61.0 | 18.4 | 5.2 | 3 | 1872 | Ocequan, Va. | Castine, Me. |
| 120119 | | Sch. | Flve Sisters | 23 | 13 | 46.5 | 10.5 | 4.2 | 6 | 1914 | Hunting Creek, Va. | Reedville, Va. |
| 212732 | | Slp. | Flve Sons | 20 | 13 | 46.5 | 10.5 | 4.2 | 6 | 1914 | Hunting Creek, Va. | Baltimore, Md. |
| 215917 | LJNV | Sch. | Flechas | 482 | 399 | 156.0 | 35.6 | 12.7 | 6 | 1918 | Pascagoula, Miss. | Gulfport, Miss. |
| 120376 | | Sch. | Fleetwood | 26 | 25 | 50.4 | 17.0 | 5.5 | 7 | 1891 | Marco, Fla. | Tampa, Fla. |
| 121200 | | Slp. | Fletcher J. Barnes | 6 | 5 | 41.0 | 13.2 | 2.6 | 1 | 1901 | Hopkins, Va. | Reedville, Va. |
| 9627 | | Slp. | Fllrt | 16 | 15 | 45.5 | 16.0 | 4.0 | 2 | 1890 | East Lyme, Conn. | Porth Amboy, N. J. |
| 9367 | | Slp. | Fllrt | 10 | 5 | 37.0 | 12.1 | 3.0 | 3 | 1866 | Crisfield, Md. | Wilmington, Del. |
| 121135 | KPVL | *Sch. | Flora | 865 | 769 | 185.2 | 35.1 | 17.3 | 3 | 1900 | Bath, Me. | Boston, Mass. |
| 201273 | | Slp. | Flora B. | 7 | 6 | 39.5 | 13.2 | 3.0 | 3 | 1904 | Fairmount, Md. | Crisfield, Md. |
| 120044 | JMGR | Sch. | Flora Condon | 230 | 219 | 123.0 | 29.3 | 9.3 | 3 | 1872 | Belfast, Me. | Key West, Fla. |
| 120420 | | Slp. | Flora Elsie | 35 | 26 | 65.2 | 10.8 | 5.4 | 2 | 1880 | Islip, N. Y. | Reedville, Va. |
| 120318 | | Slp. | Flora Klwan | 67 | 51 | 80.0 | 23.8 | 6.6 | 4 | 1892 | Baltimore, Md. | Baltimore, Md. |
| 9301 | | Sch. | Flora Temple | 35 | 23 | 63.5 | 21.0 | 6.0 | 3 | 1866 | Somerset County, Md. | Do. |
| 208904 | | Slp. | Flora A. Price | 23 | 18 | 59.2 | 14.4 | 4.8 | 0 | 1910 | Champ, Md. | Crisfield, Md. |
| 200804 | | Sch. | Flora J. Sears | 77 | 40 | 81.4 | 21.5 | 9.4 | 9 | 1904 | Essex, Mass. | Pensacola, Fla. |
| 120931 | KLVG | Sch. | Flora L. Nickerson | 104 | 63 | 92.8 | 24.2 | 9.8 | 8 | 1894 | do. | Boston, Mass. |
| 209517 | | Sch. | Flora L. Oliver | 114 | 71 | 102.6 | 23.2 | 11.4 | 10 | 1912 | do. | Gloucester, Mass. |
| 120400 | | Sch. | Flora and Agnes | 71 | 50 | 80.0 | 23.6 | 6.2 | 3 | 1880 | Pocomoke City, Md. | Reedville, Va. |
| 9372 | | Slp. | Florence | 93 | 89 | 68.3 | 27.0 | 6.9 | 1 | 1865 | Brooklyn, N. Y. | New York, N. Y. |
| 9975 | | Sch. | Florence | 75 | 71 | 78.0 | 20.0 | 5.5 | 3 | 1871 | Northport, N. Y. | Do. |
| 21836 | | Sch. | Florence | 45 | 43 | 71.0 | 21.6 | 5.1 | 3 | 1807 | Somerset County, Md. | Baltimore, Md. |
| 121144 | | Sch. | Florence | 44 | 33 | 73.0 | 21.2 | 6.0 | 3 | 1900 | Solomons, Md. | Do. |
| 121178 | | Sch. | Florence | 6 | 6 | 33.6 | 11.2 | 2.4 | 1 | 1900 | Mitchells Point, Tex. | Port Lavaca, Tex. |
| 204054 | | Slp. | Florence | 7 | 7 | 32.0 | 12.0 | 3.2 | 1 | 1907 | Patchogue, N. Y. | Patchogue, N. Y. |
| 1212745 | | Slp. | Florence | 8 | 7 | 37.2 | 14.1 | 3.2 | 4 | 1914 | Fishing Creek, Md. | Crisfield, Md. |
| 215361 | LHNG | Sch. | Florence | 134 | 91 | 100.3 | 24.8 | 11.3 | 22 | 1917 | Essex, Mass. | Boston, Mass. |
| 120804 | KHMD | Sch. | Florence A. | 154 | 126 | 90.5 | 27.4 | 7.2 | 4 | 1890 | Cherryfield, Me. | Baltimore, Md. |
| 120595 | | Slp. | Florence Cox | 5 | 5 | 30.2 | 12.0 | 3.2 | 1 | 1834 | Patchogue, N. Y. | Greenport, N. Y. |
| 215073 | | *Sch. | Florence Elliott | 455 | 440 | 201.9 | 23.0 | 10.7 | 2 | 1917 | Seaford, Del. | Philadelphia, Pa. |
| 207249 | | Sch. | Florence Erlekson | 39 | 30 | 60.0 | 20.0 | 6.2 | 0 | 1010 | Leesburg, N. J. | Do. |
| 216393 | LKTD | *Sch. | Florence Harvey | 330 | 303 | 122.5 | 31.0 | 12.2 | 0 | 1918 | Lynn, Fla. | Tampa, Fla. |
| 206964 | LBGC | *Sch. | Florence Howard | 863 | 683 | 190.2 | 40.0 | 14.0 | 7 | 1909 | Stoughton, Conn. | New York, N. Y. |
| 121173 | | Slp. | Florence May | 8 | 5 | 35.0 | 13.3 | 2.8 | 2 | 1898 | Hopkinton, Md. | Philadelphia, Pa. |
| 120803 | | Sch. | Florence North | 26 | 24 | 65.0 | 17.0 | 5.0 | 2 | 1890 | Solomons, Md. | Crisfield, Md. |
| 203149 | KVLC | Sch. | Florence Thurn | 1,042 | 946 | 101.6 | 39.2 | 12.1 | 8 | 1906 | Rockland, Me. | Boston, Mass. |
| 120900 | | *Slp. | Florence A. Harnden | 27 | 25 | 50.9 | 17.3 | 3.8 | 5 | 1892 | Woolwich, Me. | Rockland, Me. |
| 215825 | LJGN | Sch. | Florence B. Phillips | 671 | 568 | 177.5 | 36.9 | 13.5 | 0 | 1917 | Camden, Me. | New York, N. Y. |
| 120115 | JNTP | Sch. | Florence and Lillian | 252 | 211 | 124.0 | 30.3 | 8.9 | 5 | 1874 | Leesburg, N. J. | Bangor, Me. |
| 9331 | | Sch. | Flower | 37 | 22 | 69.7 | 21.0 | 4.0 | 4 | 1865 | Bay St. Louis, Miss. | New Orleans, La. |
| 207069 | | Slp. | Fly | 9 | 9 | 36.0 | 11.2 | 4.0 | 1 | 1890 | Hoboken, N. J. | Bridgeport, Conn. |
| 204192 | | Slp. | Flyaway | 7 | 5 | 29.5 | 13.0 | 4.3 | 2 | 1906 | Whitmarsh Island, Ga. | Savannah, Ga. |
| 204463 | LBTW | Slp. y. | Flying Cloud | 28 | 23 | 50.0 | 14.0 | 6.0 | 4 | 1911 | Bristol, R. I. | New Bedford, Mass. |
| 211225 | LCWP | Sch. y. | Flying Cloud | 46 | 38 | 73.0 | 17.4 | 6.8 | 8 | 1913 | Boston, Mass. | New York, N. Y. |
| 120089 | | Slp. | Flying Leader | 6 | 0 | 26.5 | 10.7 | 5.0 | 1 | 1895 | Friendship, Mo. | Portsmouth, N. H. |
| 121000 | KMJF | Sch. | Forest Bello | 1,333 | 1,271 | 224.6 | 42.1 | 18.2 | 4 | 1895 | Bath, Me. | New York, N. Y. |
| 121149 | KQGT | Sch. | Forest Home | 763 | 682 | 173.4 | 40.0 | 16.2 | 9 | 1900 | Marshfield, Ore. | San Francisco, Cal. |
| 121165 | KQMG | Sch. | Forester | 693 | 598 | 184.0 | 38.6 | 13.6 | 10 | 1900 | Alameda, Cal. | Do. |
| 120745 | | Sch. | Forrest G. Howell | 23 | 14 | 63.3 | 18.7 | 4.9 | 4 | 1889 | Dividing Creek, N. J. | Wilmington, Del. |
| 206253 | | Sch. | FORSTER W. MITCHELL (T) | 513 | 405 | 142.0 | 32.0 | 12.3 | 8 | 1909 | Cleveland, Ohio | New York, N. Y. |
| 120547 | | Sch. | Fortuna | 85 | 80 | 69.8 | 22.5 | 11.9 | 9 | 1883 | Brooklyn, N. Y. | Galveston, Tex. |
| 207136 | | Sch. | Foucher D. | 14 | 7 | 47.8 | 16.3 | 3.4 | 4 | 1910 | Biloxi, Miss. | New Orleans, La. |
| 120688 | | Slp. | Four Brothers | 7 | 7 | 35.0 | 10.9 | 2.7 | 2 | 1887 | Stocketon, Md. | Cape Charles, Va. |
| 203560 | | Slp. | Four Brothers | 7 | 7 | 41.0 | 14.0 | 3.0 | 1 | 1900 | Deepbrook, Va. | Do. |
| 9597 | | Sch. | Fourth of July | 49 | 47 | 60.0 | 22.0 | 6.5 | 2 | 1861 | San Francisco, Cal. | San Francisco, Cal. |
| 121035 | | Sch. | Fram | 7 | 7 | 29.3 | 9.5 | 3.3 | 1 | 1897 | Edison Wash. | Tacoma, Wash. |
| 120015 | | Sch. | Franco Minor | 45 | 43 | 68.0 | 17.3 | 5.0 | 2 | 1885 | Fort Howard, Wis. | Milwaukee, Wis. |
| 120924 | | Sch. | Frances | 8 | 8 | 60.8 | 15.4 | 3.1 | 1 | 1885 | Somerset County, Md. | Norfolk, Va. |
| 201833 | | Sch. | Frances | 12 | 0 | 32.6 | 12.3 | 6.6 | 2 | 1905 | Winthrop, Mass. | Plymouth, Mass. |
| 208260 | | Sch. | Francis | 14 | 11 | 43.0 | 13.7 | 4.4 | 5 | 1910 | Tarpon Springs, Fla. | Tampa, Fla. |
| 120083 | | Sch. | Francis Cox | 13 | 11 | 44.3 | 15.2 | 3.7 | 3 | 1873 | Mon Louis Island, Ala. | Mobile, Ala. |
| 120895 | | Sch. | Francis Goodnow | 359 | 341 | 134.4 | 33.3 | 10.7 | 0 | 1890 | Harbor View, Mass. | Boston, Mass. |
| 120442 | KHMI | Sch. | Francis G. B. | 8 | 7 | 41.5 | 14.5 | 3.2 | 1 | 1880 | Milton, Fla. | Pensacola, Fla. |
| 121101 | | Sch. | Francis J. Daniels | 16 | 10 | 50.2 | 15.4 | 3.6 | 1 | 1899 | Smyrna, N. C. | Beaufort, N. C. |
| 215905 | LJNM | Sch. | Francis J. McDonald | 1,059 | 965 | 201.9 | 37.1 | 18.8 | 9 | 1917 | Noank, Conn. | Philadelphia, Pa. |
| 120011 | | Sch. | Francis J. Ruth | 60 | 57 | 73.0 | 23.2 | 6.7 | 3 | 1871 | Dorchester County, Md. | Baltimore, Md. |

1 Formerly yawl-yacht Oulal.
2 Formerly schooner Remedy.

3 Formerly schooner John D. Colwell.
4 Formerly schooner-yacht Radiant.

† Composite.

MERCHANT SAILING VESSELS OF THE UNITED STATES—Continued.

| Official No. | Signal letters. | Rtg. | Name of vessel. | Gross tonnage. | Net tonnage. | Length. | Breadth. | Depth. | Crew. | When built. | Where built. | Home port (where permanent document issues). |
|--------------|-----------------|---------|--------------------------|----------------|--------------|---------|----------|--------|-------|-------------|-----------------------|--|
| | | | | | | Feet. | Feet. | Feet. | | | | |
| 120293 | | Sch. | Francis T. Nicholls..... | 27 | 19 | 59.7 | 18.8 | 3.9 | 3 | 1877 | Biloxi, Miss. | Gulfport, Miss. |
| 201010 | | Sch. | Francis V. Sylvia..... | 95 | 64 | 85.0 | 21.7 | 10.2 | 14 | 1904 | Essex, Mass. | Pensacola, Fla. |
| 9230 | HGFF | Sch. | Franconia..... | 136 | 129 | 92.0 | 25.6 | 8.3 | 3 | 1862 | Surry, Me. | Maculas, Me. |
| 120550 | | Sch. | Frank Bateman..... | 45 | 43 | 70.4 | 20.6 | 6.1 | 4 | 1883 | Oxford, Md. | Annapolis, Md. |
| 205707 | KWRG | Sch. | Frank Brainerd..... | 254 | 198 | 123.4 | 30.9 | 8.7 | 6 | 1908 | Rockland, Me. | Hartford, Conn. |
| 120788 | | Sch. | Frank Folsom..... | 15 | 11 | 69.5 | 17.6 | 4.0 | 3 | 1889 | Solomons Island, Md. | Crisfield, Md. |
| 214909 | LQWS | Sch. | Frank A. Morey..... | 574 | 481 | 103.0 | 35.4 | 14.7 | 8 | 1917 | Rockland, Me. | Boston, Mass. |
| 9853 | | Sch. | Frank A. Williams..... | 66 | 37 | 72.5 | 21.0 | 7.7 | 6 | 1899 | Essex, Mass. | Charleston, S. C. |
| 202652 | | Sch. | Frank L. Lewis..... | 17 | 8 | 53.3 | 19.3 | 3.4 | 5 | 1905 | Biloxi, Miss. | Bath, Me. |
| 213944 | LFTQ | Sch. | Frank M. Deering..... | 1,891 | 1,631 | 249.6 | 43.1 | 24.9 | 10 | 1916 | Bath, Me. | Gulfport, Miss. |
| 200738 | | Sch. | Frank S. Anderson..... | 58 | 42 | 70.7 | 25.1 | 4.7 | 5 | 1904 | Freeport, Fla. | New Orleans, La. |
| 121075 | KNLG | Sch. | Franklin..... | 910 | 842 | 194.0 | 34.8 | 17.6 | 6 | 1898 | Noank, Conn. | Philadelphia, Pa. |
| 121202 | | Slp. | Franklin..... | 7 | 7 | 38.7 | 13.4 | 2.7 | 3 | 1901 | Hudson, Md. | Baltimore, Md. |
| 206668 | | Sch. | Franklin D. Bell..... | 6 | 5 | 38.2 | 11.6 | 3.0 | 1 | 1900 | Avon, N. C. | Manteo, N. C. |
| 120714 | | Sch. | Fred Gross..... | 114 | 108 | 88.0 | 27.2 | 7.9 | 2 | 1888 | Bayou de Life, Miss. | New Orleans, La. |
| 9477 | HG8T | Sch. | Fred Tyler..... | 18 | 12 | 49.3 | 13.0 | 3.0 | 1 | 1848 | Philadelphia, Pa. | New York, N. Y. |
| 120821 | KHVD | Sch. | Fred B. Balano..... | 263 | 214 | 117.1 | 30.3 | 0.3 | 5 | 1800 | St. George, Me. | Eastport, Me. |
| 121109 | KPHL | Sch. | Fred J. Wood..... | 681 | 601 | 181.0 | 38.1 | 14.0 | 9 | 1899 | Hoquiam, Wash. | San Francisco, Cal. |
| 200501 | KBTJ | Sch. | Fred W. Ayer..... | 387 | 314 | 142.5 | 35.3 | 10.1 | 6 | 1903 | Phillpsburg, Me. | Bangor, Me. |
| 93102 | KQNG | Sch. | Fred W. Thurlow..... | 1,191 | 1,042 | 195.0 | 40.2 | 18.4 | 9 | 1901 | Bath, Me. | Boston, Mass. |
| 121203 | | Slp. | Fredie..... | 7 | 7 | 38.6 | 13.1 | 2.8 | 4 | 1901 | Hudson, Md. | Annapolis, Md. |
| 120762 | | Sch. | Fredie..... | 16 | 12 | 55.2 | 13.8 | 4.1 | 8 | 1889 | Smyrna, N. C. | Beaufort, N. C. |
| 120143 | | Sch. | Fredie Eaton..... | 89 | 72 | 84.0 | 23.6 | 7.4 | 3 | 1874 | Calais, Me. | Calais, Me. |
| 120639 | | Sch. | Fredie Hayward..... | 25 | 24 | 58.0 | 16.0 | 4.0 | 3 | 1883 | Solomons, Md. | Baltimore, Md. |
| 120639 | | Sch. | Fredie L. Bennett..... | 8 | 8 | 42.0 | 14.6 | 3.2 | 5 | 1899 | Inverness, Md. | Crisfield, Md. |
| 121099 | | Slp. | Fredie L. Bennett..... | 42 | 20 | 67.5 | 22.7 | 5.5 | 2 | 1871 | Somerset County, Md. | Manteo, N. C. |
| 9850 | | Sch. | Frederic L. Hamblen..... | 42 | 20 | 67.5 | 22.7 | 5.5 | 2 | 1871 | Somerset County, Md. | Manteo, N. C. |
| 121206 | KSLB | Sch. | Frederic A. Duggan..... | 1,137 | 981 | 195.5 | 39.4 | 18.2 | 9 | 1903 | Bath, Me. | New Orleans, La. |
| 17409 | | Slp. y. | Frederic A. Duggan..... | 22 | 21 | 48.2 | 18.6 | 4.8 | 3 | 1867 | Greenport, N. Y. | Rockport, Me. |
| 120658 | | Sch. | Frederic A. Duggan..... | 13 | 7 | 39.7 | 14.6 | 4.5 | 5 | 1886 | Smiths Landing, N. J. | Philadelphia, Pa. |
| 9842 | | Sch. | Freightor..... | 8 | 7 | 39.0 | 16.0 | 5.0 | 2 | 1856 | Boothbay, Me. | Lubec, Me. |
| 9520 | HGVJ | Bkn. | Freightor..... | 345 | 328 | 155.0 | 20.0 | 12.0 | 3 | 1850 | Philadelphia, Pa. | New York, N. Y. |
| 121158 | | Sch. | Frenchy..... | 20 | 20 | 61.5 | 17.8 | 4.5 | 3 | 1900 | Oriole, Md. | Crisfield, Md. |
| 120125 | JFFL | Sch. | Fresno..... | 1,244 | 1,149 | 197.2 | 38.6 | 23.1 | 6 | 1874 | Bath, Me. | St. Paul, Minn. |
| 121230 | KRTS | Sch. | Fullerton (T)..... | 1,554 | 1,494 | 235.0 | 42.5 | 19.5 | 13 | 1902 | Alameda, Cal. | San Francisco, Cal. |
| 207903 | | Sch. | Fulton T. Mister..... | 20 | 14 | 62.8 | 18.1 | 4.5 | 6 | 1910 | Deals Island, Md. | Crisfield, Md. |
| 120653 | | Slp. | Fussy..... | 8 | 7 | 26.8 | 12.8 | 4.2 | 1 | 1893 | New London, Conn. | Bridgeport, Conn. |
| G. | | | | | | | | | | | | |
| 86108 | | Slp. | G. Bransford, sr..... | 5 | 5 | 26.5 | 12.0 | 2.9 | 1 | 1891 | Patchogue, N. Y. | Greenport, N. Y. |
| 86300 | | Slp. | G. Vikings..... | 15 | 14 | 41.3 | 14.7 | 4.3 | 1 | 1894 | Pensacola, Fla. | Pensacola, Fla. |
| 205810 | | Sch. | G. A. Anderson..... | 7 | 7 | 43.5 | 14.3 | 2.0 | 4 | 1908 | Bishops Head, Md. | Crisfield, Md. |
| 85735 | | Sch. | G. A. Kirwan..... | 44 | 42 | 60.3 | 21.8 | 6.4 | 3 | 1882 | Madison, Md. | Baltimore, Md. |
| 207030 | | Slp. | G. A. Rayner..... | 6 | 5 | 39.0 | 13.0 | 3.0 | 1 | 1909 | Harborton, Va. | Cape Charles, Va. |
| 80590 | | Sch. | G. A. Zirkol..... | 10 | 10 | 64.3 | 14.8 | 3.6 | 4 | 1901 | Oriole, Md. | Crisfield, Md. |
| 89440 | | Slp. | G. C. Bradshaw..... | 8 | 8 | 42.0 | 13.9 | 3.3 | 4 | 1895 | Ewell, Md. | Do. |
| 80590 | | Slp. | G. C. Williams..... | 8 | 8 | 41.3 | 15.7 | 4.2 | 4 | 1901 | Crisfield, Md. | Do. |
| 205016 | | Slp. | G. G. Vetra..... | 8 | 8 | 39.9 | 13.8 | 3.1 | 3 | 1908 | Wenona, Md. | Do. |
| 85850 | LGNV | Sch. | G. J. Boyce..... | 319 | 303 | 136.9 | 30.0 | 10.3 | 7 | 1884 | Manitowoc, Wis. | Mobile, Ala. |
| 200935 | LBIC | Sch. | G. J. Cherry..... | 533 | 498 | 150.3 | 33.7 | 13.9 | 7 | 1909 | Phillpsburg, Me. | Wilmington, Del. |
| 10143 | | Sch. | G. M. Hopkins..... | 69 | 69 | 77.0 | 21.4 | 7.8 | 4 | 1805 | Essex, Mass. | Boston, Mass. |
| 80013 | | Sch. | G. P. Leatherbury..... | 8 | 8 | 53.0 | 11.7 | 3.0 | 1 | 1882 | St. Peters Creek, Md. | Newport News, Va. |
| 85518 | | Sch. | G. T. Atkinson..... | 6 | 6 | 50.0 | 13.2 | 3.0 | 2 | 1877 | Somerset County, Md. | Reedville, Va. |
| 80583 | | Sch. | G. W. Bennett..... | 27 | 20 | 68.8 | 20.8 | 5.0 | 2 | 1901 | Inverness, Md. | Crisfield, Md. |
| 85360 | | Sch. | G. W. Crist..... | 21 | 14 | 40.3 | 17.4 | 4.7 | 5 | 1874 | Bridgeton, N. J. | Philadelphia, Pa. |
| 85872 | | Sch. | G. W. Glenn..... | 10 | 12 | 62.0 | 16.5 | 3.0 | 5 | 1884 | Accomac County, Va. | Cape Charles, Va. |
| 86573 | | Sch. | G. W. McNear..... | 99 | 88 | 68.0 | 27.6 | 5.8 | 2 | 1900 | San Francisco, Cal. | San Francisco, Cal. |
| 80537 | | Slp. | G. M. D. Meek..... | 6 | 6 | 40.5 | 13.4 | 3.2 | 2 | 1900 | St. Peters Md. | Baltimore, Md. |
| 80208 | | Sch. | G. Frank Miles..... | 10 | 0 | 62.0 | 33.5 | 3.2 | 5 | 1893 | Oriole, Md. | Crisfield, Md. |
| 80131 | KJDM | Sch. | Gallie..... | 354 | 328 | 132.0 | 33.5 | 12.7 | 7 | 1891 | Bonola, Cal. | San Francisco, Cal. |
| 80280 | | Slp. | Gallie..... | 10 | 9 | 33.0 | 14.4 | 3.5 | 1 | 1894 | Patchogue, N. Y. | Patchogue, N. Y. |
| 80570 | KRBQ | Sch. | Gamble..... | 720 | 620 | 183.7 | 38.0 | 13.8 | 8 | 1901 | Port Blakely, Wash. | San Francisco, Cal. |
| 80311 | | Sch. | Gannet..... | 9 | 9 | 36.5 | 12.0 | 3.0 | 2 | 1894 | Freeport, Fla. | Tampa, Fla. |
| 201424 | | Sch. | Gant..... | 9 | 9 | 36.5 | 12.3 | 3.5 | 1 | 1904 | Morgan City, La. | Brashear, La. |
| 86603 | KSHL | Sch. | Gardner G. Deering..... | 1,082 | 1,714 | 251.0 | 44.4 | 25.1 | 11 | 1903 | Bath, Me. | Bath, Me. |
| 85411 | | Sch. | Gardner W. Tarr..... | 60 | 62 | 72.0 | 21.0 | 7.4 | 8 | 1876 | Essex, Mass. | Tampa, Fla. |
| 39392 | | Sch. | Garibaldi..... | 88 | 83 | 78.0 | 24.3 | 6.4 | 4 | 1869 | New Liverpool, Mich. | Detroit, Mich. |
| 83349 | | Sch. | Gaslight..... | 39 | 37 | 55.5 | 22.3 | 4.4 | 1 | 1874 | San Francisco, Cal. | San Francisco, Cal. |
| 83449 | | Sch. | Gatherer..... | 95 | 87 | 84.0 | 22.0 | 8.0 | 3 | 1876 | Bath, Me. | Boston, Mass. |
| 83341 | | Sch. | Gauntlet..... | 11 | 10 | 34.0 | 13.4 | 4.4 | 2 | 1874 | Boston, Mass. | Key West, Fla. |
| 83643 | | Slp. | General Hancock..... | 16 | 16 | 44.7 | 15.6 | 5.5 | 7 | 1880 | Key West, Fla. | Tampa, Fla. |
| 86108 | | Slp. | G. Bransford, sr..... | 5 | 5 | 26.5 | 12.0 | 2.9 | 1 | 1891 | Patchogue, N. Y. | Greenport, N. Y. |
| 86300 | | Slp. | G. Vikings..... | 15 | 14 | 41.3 | 14.7 | 4.3 | 1 | 1894 | Pensacola, Fla. | Pensacola, Fla. |
| 205810 | | Sch. | G. A. Anderson..... | 7 | 7 | 43.5 | 14.3 | 2.0 | 4 | 1908 | Bishops Head, Md. | Crisfield, Md. |
| 85735 | | Sch. | G. A. Kirwan..... | 44 | 42 | 60.3 | 21.8 | 6.4 | 3 | 1882 | Madison, Md. | Baltimore, Md. |
| 207030 | | Slp. | G. A. Rayner..... | 6 | 5 | 39.0 | 13.0 | 3.0 | 1 | 1909 | Harborton, Va. | Cape Charles, Va. |
| 80590 | | Sch. | G. A. Zirkol..... | 10 | 10 | 64.3 | 14.8 | 3.6 | 4 | 1901 | Oriole, Md. | Crisfield, Md. |
| 89440 | | Slp. | G. C. Bradshaw..... | 8 | 8 | 42.0 | 13.9 | 3.3 | 4 | 1895 | Ewell, Md. | Do. |
| 80590 | | Slp. | G. C. Williams..... | 8 | 8 | 41.3 | 15.7 | 4.2 | 4 | 1901 | Crisfield, Md. | Do. |
| 205016 | | Slp. | G. G. Vetra..... | 8 | 8 | 39.9 | 13.8 | 3.1 | 3 | 1908 | Wenona, Md. | Do. |
| 85850 | LGNV | Sch. | G. J. Boyce..... | 319 | 303 | 136.9 | 30.0 | 10.3 | 7 | 1884 | Manitowoc, Wis. | Mobile, Ala. |
| 200935 | LBIC | Sch. | G. J. Cherry..... | 533 | 498 | 150.3 | 33.7 | 13.9 | 7 | 1909 | Phillpsburg, Me. | Wilmington, Del. |
| 10143 | | Sch. | G. M. Hopkins..... | 69 | 69 | 77.0 | 21.4 | 7.8 | 4 | 1805 | Essex, Mass. | Boston, Mass. |
| 80013 | | Sch. | G. P. Leatherbury..... | 8 | 8 | 53.0 | 11.7 | 3.0 | 1 | 1882 | St. Peters Creek, Md. | Newport News, Va. |
| 85518 | | Sch. | G. T. Atkinson..... | 6 | 6 | 50.0 | 13.2 | 3.0 | 2 | 1877 | Somerset County, Md. | Reedville, Va. |
| 80583 | | Sch. | G. W. Bennett..... | 27 | 20 | 68.8 | 20.8 | 5.0 | 2 | 1901 | Inverness, Md. | Crisfield, Md. |
| 85360 | | Sch. | G. W. Crist..... | 21 | 14 | 40.3 | 17.4 | 4.7 | 5 | 1874 | Bridgeton, N. J. | Philadelphia, Pa. |
| 85872 | | Sch. | G. W. Glenn..... | 10 | 12 | 62.0 | 16.5 | 3.0 | 5 | 1884 | Accomac County, Va. | Cape Charles, Va. |
| 86573 | | Sch. | G. W. McNear..... | 99 | 88 | 68.0 | 27.6 | 5.8 | 2 | 1900 | San Francisco, Cal. | San Francisco, Cal. |
| 80537 | | Slp. | G. M. D. Meek..... | 6 | 6 | 40.5 | 13.4 | 3.2 | 2 | 1900 | St. Peters Md. | Baltimore, Md. |
| 80208 | | Sch. | G. Frank Miles..... | 10 | 0 | 62.0 | 33.5 | 3.2 | 5 | 1893 | Oriole, Md. | Crisfield, Md. |
| 80131 | KJDM | Sch. | Gallie..... | 354 | 328 | 132.0 | 33.5 | 12.7 | 7 | 1891 | Bonola, Cal. | San Francisco, Cal. |
| 80280 | | Slp. | Gallie..... | 10 | 9 | 33.0 | 14.4 | 3.5 | 1 | 1894 | Patchogue, N. Y. | Patchogue, N. Y. |
| 80570 | KRBQ | Sch. | Gamble..... | 720 | 620 | 183.7 | 38.0 | 13.8 | 8 | 1901 | Port Blakely, Wash. | San Francisco, Cal. |
| 80311 | | Sch. | Gannet..... | 9 | 9 | 36.5 | 12.0 | 3.0 | 2 | 1894 | Freeport, Fla. | Tampa, Fla. |
| 201424 | | Sch. | Gant..... | 9 | 9 | 36.5 | 12.3 | 3.5 | 1 | 1904 | Morgan City, La. | Brashear, La. |
| 86603 | KSHL | Sch. | Gardner G. Deering..... | 1,082 | 1,714 | 251.0 | 44.4 | 25.1 | 11 | 1903 | Bath, Me. | Bath, Me. |
| 85411 | | Sch. | Gardner W. Tarr..... | 60 | 62 | 72.0 | 21.0 | 7.4 | 8 | 1876 | Essex, Mass. | Tampa, Fla. |
| 393 | | | | | | | | | | | | |

MERCHANT SAILING VESSELS OF THE UNITED STATES—Continued.

| Official No. | Signal letters. | Rig. | Name of vessel. | Gross tonnage. | Net tonnage. | Length. | | Depth. | Crew. | When built. | Where built. | Home port (where permanent document issues). |
|--------------|-----------------|---------|-----------------------|----------------|--------------|---------|-------|--------|-------|-------------|------------------------|--|
| | | | | | | Feet. | Feet. | | | | | |
| 85897 | | Sch. | Gen'l Logan | 9 | 0 | 55.7 | 14.6 | 2.3 | 1 | 1885 | Madison, Md. | Crisfield, Md. |
| 10690 | | Sch. | General McClellan | 23 | 14 | 49.6 | 18.4 | 4.5 | 1 | 1861 | Leesburg, N. J. | Philadelphia, Pa. |
| 216623 | | Sch. | General Porshing | 46 | 40 | 70.0 | 22.7 | 5.8 | 1 | 1917 | White Haven, Md. | Baltimore, Md. |
| 10797 | | Sch. | General Torbert | 99 | 94 | 90.5 | 24.4 | 6.2 | 3 | 1860 | Greensboro, Md. | New York, N. Y. |
| 85795 | | Slp. | Gen'l W. S. Hancock | 7 | 6 | 32.0 | 13.0 | 2.6 | 1 | 1881 | Highlands, N. J. | Greenport, N. Y. |
| 85896 | | Sch. | Gen'l Joseph B. Seth | 13 | 6 | 47.7 | 15.4 | 3.7 | 1 | 1885 | Cambridge, Md. | Newport News, Va. |
| 85920 | | Sch. | Gen'l Levi Harris | 47 | 45 | 76.0 | 23.0 | 4.2 | 3 | 1869 | Millford, Del. | Reedville, Va. |
| 85899 | | Sch. | Genesta | 10 | 5 | 49.6 | 13.6 | 3.3 | 3 | 1885 | Somerset County, Md. | Cape Charles, Va. |
| 85910 | | Sch. | Genesta | 10 | 9 | 47.4 | 15.8 | 2.8 | 6 | 1885 | Cambridge, Md. | Baltimore, Md. |
| 86318 | | Sch. | Genesta | 13 | 12 | 44.0 | 13.0 | 3.9 | 1 | 1895 | Poquoson, Va. | Newport News, Va. |
| 86290 | KLND | Bgn. | Genova | 495 | 451 | 150.0 | 30.3 | 14.0 | 8 | 1892 | Benicia, Cal. | San Francisco, Cal. |
| 216359 | LKSB | Sch. | Genova Kathleen | 583 | 542 | 162.9 | 30.3 | 13.2 | 7 | 1918 | Beaumont, Tex. | Port Arthur, Tex. |
| 205630 | | Slp. | Genova May | 15 | 11 | 49.8 | 16.6 | 3.9 | 5 | 1908 | Wenona, Md. | Crisfield, Md. |
| 86448 | | Sch. | Genova Moore | 20 | 13 | 50.3 | 10.0 | 4.3 | 2 | 1898 | Stratfs, N. C. | Wilmington, N. C. |
| 85856 | | Sch. | Genova Newcomb | 9 | 0 | 46.8 | 14.0 | 3.6 | 2 | 1884 | Taylor's Island, Md. | Crisfield, Md. |
| 85063 | | Sch. | Geneveve | 9 | 0 | 33.3 | 10.5 | 5.1 | 1 | 1853 | Camden, Mo. | Boston, Mass. |
| 85276 | | Sch. | Genoa | 730 | 694 | 188.9 | 34.1 | 13.2 | 7 | 1873 | Cleveland, Ohio | Port Huron, Mich. |
| 86400 | | Slp. | George | 10 | 5 | 33.0 | 12.5 | 3.1 | 2 | 1897 | New Haven, Conn. | Bridgeport, Conn. |
| 215615 | | *Sch. | George | 14 | 11 | 50.9 | 13.0 | 2.4 | 2 | 1917 | Alexandria, Va. | Alexandria, Va. |
| 86010 | | Slp. | George A. | 9 | 9 | 33.0 | 14.0 | 4.0 | 2 | 1888 | Thunhill, Ga. | Beaufort, S. C. |
| 85371 | JQNW | Bk. | George Churchman | 281 | 242 | 120.6 | 31.1 | 9.7 | 6 | 1871 | Greenboro, Md. | New York, N. Y. |
| 85663 | KCSW | Sch. | George Curtis | 1,837 | 1,680 | 240.7 | 42.4 | 25.2 | 18 | 1884 | Waldoboro, Me. | San Francisco, Cal. |
| 150359 | | Sch. | George Dress | 67 | 64 | 70.5 | 25.5 | 6.0 | 4 | 1885 | Athens, N. Y. | Hartford, Conn. |
| 10797 | | Slp. | George Henry | 46 | 43 | 53.0 | 22.8 | 6.0 | 1 | 1854 | Northport, N. Y. | New York, N. Y. |
| 83605 | | *Slp. | George Leello | 29 | 21 | 62.9 | 17.5 | 4.1 | 1 | 1900 | Woolwich, Mo. | Bath, Me. |
| 85783 | | Sch. | George Look | 32 | 30 | 69.9 | 10.3 | 5.2 | 1 | 1883 | Lako Charles, La. | Morgan City, La. |
| 85348 | JQBG | *Slp. | George Moon | 917 | 881 | 172.6 | 30.0 | 20.4 | 3 | 1874 | Mystlo Bridge, Conn. | New York, N. Y. |
| 85586 | | Slp. | George Ross | 5 | 5 | 27.0 | 12.0 | 2.8 | 1 | 1879 | Patchogue, N. Y. | Greenport, N. Y. |
| 86088 | | Sch. | Geo. Slover | 22 | 19 | 53.5 | 18.0 | 4.5 | 2 | 1900 | Smyrna, N. C. | Wilmington, N. C. |
| 85318 | | Sch. | George Todd | 10 | 9 | 62.0 | 14.1 | 3.5 | 4 | 1883 | Crisfield, Md. | Crisfield, Md. |
| 86366 | | Sch. | George A. Albaugh | 23 | 18 | 66.0 | 18.0 | 5.0 | 2 | 1896 | Orlole, Md. | Newport News, Va. |
| 86264 | | Sch. | Geo. H. Owen | 744 | 706 | 196.0 | 34.0 | 13.2 | 6 | 1893 | West Bay City, Mich. | Port Huron, Mich. |
| 85811 | | Sch. | George C. Vandarslee | 28 | 21 | 61.0 | 19.3 | 4.8 | 3 | 1883 | Mathews County, Va. | Elizabeth City, N. C. |
| 200634 | KBVP | Sch. | George D. Edmunds | 541 | 438 | 168.7 | 35.5 | 13.6 | 6 | 1904 | Mystlo, Conn. | Boston, Mass. |
| 86065 | KBHM | Sch. | George E. Billings | 1,200 | 1,103 | 224.0 | 42.4 | 18.3 | 12 | 1903 | Port Blakely, Wash. | San Francisco, Cal. |
| 86348 | | *Sch. | GEORGE E. HARTNELL | 3,205 | 3,154 | 332.0 | 44.2 | 22.3 | 10 | 1896 | Chicago, Ill. | Cleveland, Ohio |
| 201214 | KTOR | Sch. | George E. Kilnok | 560 | 499 | 152.0 | 30.4 | 12.6 | 6 | 1904 | Mystlo, Conn. | New London, Conn. |
| 86116 | KHRW | Sch. | George F. Walcott | 1,533 | 1,388 | 212.7 | 44.1 | 19.0 | 11 | 1890 | Bath, Me. | Portland, Me. |
| 10918 | | Sch. | George F. Carman | 36 | 34 | 55.7 | 19.1 | 6.0 | 3 | 1885 | Patchogue, N. Y. | Fall River, Mass. |
| 85741 | JWKQ | Sch. | George H. Dunker | 443 | 378 | 150.0 | 34.0 | 11.6 | 8 | 1882 | Waldoboro, Me. | Castine, Me. |
| 85513 | | Sch. | George H. Dunker | 21 | 20 | 56.5 | 17.0 | 4.8 | 1 | 1883 | Pocomoko City, Md. | Reedville, Va. |
| 86363 | | *Sch. | GEORGE H. CORLISS | 3,260 | 3,124 | 352.0 | 44.2 | 22.3 | 8 | 1896 | Chicago, Ill. | Duluth, Minn. |
| 85223 | | Sch. | George H. Meekins | 80 | 62 | 82.5 | 24.0 | 6.7 | 3 | 1872 | Dorchester County, Md. | Baltimore, Md. |
| 86586 | | Slp. | Geo. L. Hardester | 7 | 7 | 42.0 | 14.7 | 3.6 | 4 | 1901 | Orlole, Md. | Do. |
| 86314 | KMGF | Sch. | George R. Bradford | 142 | 135 | 96.4 | 27.4 | 8.0 | 6 | 1895 | Essex, Mass. | Gloucester, Mass. |
| 85605 | | Sch. | Geo. R. Marshall | 9 | 9 | 50.7 | 14.3 | 3.0 | 6 | 1885 | Monle, Md. | Cape Charles, Va. |
| 85891 | KIDM | *Sch. | George R. Skolfield | 1,728 | 1,646 | 232.1 | 39.0 | 24.6 | 4 | 1885 | Brunswick, Mo. | Boston, Mass. |
| 18477 | JHVK | Sch. | George R. Smith | 128 | 113 | 89.2 | 25.8 | 8.0 | 3 | 1867 | Orrington, Mo. | Do. |
| 201520 | KTLS | *Sch. | George R. Stetson | 676 | 577 | 175.8 | 35.1 | 14.1 | 3 | 1904 | Bath, Me. | Philadelphia, Pa. |
| 10420 | | Sch. | George S. Allison | 114 | 108 | 58.1 | 27.5 | 6.3 | 4 | 1866 | Stony Point, N. Y. | Elizabeth City, N. C. |
| 86562 | | Sch. | George S. McCready | 37 | 37 | 71.5 | 23.0 | 6.0 | 3 | 1901 | Crisfield, Md. | Crisfield, Md. |
| 10972 | | Sch. | George S. Page | 55 | 52 | 70.0 | 24.0 | 6.1 | 2 | 1868 | Astoria, N. Y. | Patchogue, N. Y. |
| 10958 | | Sch. | George S. Richardson | 72 | 68 | 77.8 | 23.7 | 6.0 | 4 | 1866 | Snow Hill, Md. | Reedville, Va. |
| 213574 | LPNQ | Sch. | George S. Smith | 577 | 495 | 162.0 | 31.8 | 14.1 | 7 | 1915 | Phillipsburg, Me. | Boston, Mass. |
| 85897 | | Sch. | George T. Duncan | 10 | 9 | 56.3 | 15.2 | 3.8 | 1 | 1884 | Mill Creek, Md. | Crisfield, Md. |
| 85731 | | Sch. | George T. Garrison | 35 | 25 | 64.7 | 21.8 | 4.8 | 2 | 1882 | Baltimore, Md. | Baltimore, Md. |
| 214635 | | *Sch. | Geo. T. Lock | 801 | 788 | 180.0 | 39.0 | 12.9 | 6 | 1916 | Westlake, La. | Pensacola, Fla. |
| 86535 | | Sch. | George W. Bond | 28 | 28 | 69.5 | 20.6 | 5.5 | 3 | 1900 | Orlole, Md. | Cape Charles, Va. |
| 86530 | | Slp. | George W. Coller | 9 | 0 | 45.5 | 15.2 | 3.5 | 4 | 1900 | Deals Island, Md. | Crisfield, Md. |
| 85442 | | Sch. | George W. Collins | 84 | 70 | 70.9 | 24.3 | 7.0 | 2 | 1870 | Lamoline, Me. | Rockland, Me. |
| 86079 | KSMF | Sch. | George W. Elzey, Jr. | 693 | 577 | 183.7 | 37.2 | 13.0 | 8 | 1903 | Bath, Me. | Wilmington, Del. |
| 86110 | | Slp. | George W. Jackson | 10 | 9 | 41.0 | 15.2 | 3.1 | 2 | 1890 | Cambridge, Md. | Philadelphia, Pa. |
| 86146 | | *Sch. | George W. Lister | 20 | 14 | 62.3 | 10.9 | 3.8 | 3 | 1891 | Logtown, Miss. | Gulfport, Miss. |
| 86439 | | Sch. | George W. McCowan | 12 | 7 | 41.3 | 15.0 | 3.6 | 3 | 1898 | Cedarville, N. J. | Philadelphia, Pa. |
| 85805 | | Sch. | George W. Moss | 25 | 10 | 64.0 | 16.0 | 5.0 | 2 | 1883 | Annapolis, Md. | Reedville, Va. |
| 85387 | | Slp. | George W. Moger | 7 | 7 | 36.0 | 12.2 | 3.0 | 1 | 1875 | Patchogue, N. Y. | New York, N. Y. |
| 201635 | KTMF | Sch. | George W. Truitt, Jr. | 779 | 647 | 187.0 | 38.1 | 13.3 | 7 | 1904 | Bath, Me. | Wilmington, Del. |
| 10335 | | Sch. | Geo. W. Wescott | 122 | 110 | 111.0 | 24.8 | 7.8 | 3 | 1863 | Sacketts Harbor, N. Y. | Milwaukee, Wis. |
| 85857 | | Slp. | George W. Woolford | 9 | 8 | 39.6 | 14.7 | 3.3 | 2 | 1884 | Cambridge, Md. | Reedville, Va. |
| 208201 | | Sch. | George Y. Schoch | 37 | 21 | 62.0 | 20.0 | 6.0 | 0 | 1910 | Leesburg, N. J. | Philadelphia, Pa. |
| 203131 | | Sch. | George and Albert | 14 | 11 | 49.0 | 14.5 | 4.2 | 2 | 1906 | Dear Isle, Me. | Castine, Me. |
| 86279 | | Slp. | Georgia | 9 | 8 | 27.6 | 12.5 | 4.5 | 0 | 1878 | Kittery, Me. | Boston, Mass. |
| 215427 | LHPV | Slp. y. | Georgia | 16 | 10 | 49.2 | 12.0 | 6.0 | 3 | 1917 | City Island, N. Y. | New York, N. Y. |

1 Formerly schooner Peter Merhoff.

2 Formerly schooner Nellie Doe.

MERCHANT SAILING VESSELS OF THE UNITED STATES—Continued.

| Official No. | Signal letters. | Rig. | Name of vessel. | Gross tonnage. | Net tonnage. | Length. | | Depth. | Crew. | When built. | Where built. | Home port (where permanent document issues). |
|--------------|-----------------|---------|-----------------------------|----------------|--------------|---------|-------|--------|-------|-------------|----------------------------|--|
| | | | | | | Feet. | Feet. | | | | | |
| 88119 | KHSP | Sch. | Georgia Gilkey..... | 641 | 571 | 168.2 | 36.0 | 12.4 | 7 | 1890 | Searsport, Me..... | New Orleans, La. |
| 200402 | | Sch. | Georgia A. Gaskins..... | 13 | 11 | 61.1 | 14.2 | 3.4 | 1 | 1903 | Elizabeth City, N. C..... | Elizabeth City, N. C. |
| 200202 | KSQB | Sch. | Georgia D. Jenkins..... | 471 | 398 | 149.0 | 34.3 | 11.8 | 7 | 1903 | Philppsburg, Me..... | New York, N. Y. |
| 86396 | | Slp. | Georgia and Inez..... | 6 | 6 | 30.0 | 13.4 | 2.9 | 3 | 1897 | Fairmount, Md..... | Baltimore, Md. |
| 202162 | | Sch. | Georgiana..... | 122 | 87 | 102.7 | 24.4 | 11.0 | 6 | 1905 | Essex, Mass..... | Gloucester, Mass. |
| 86362 | | Sch. | Georgianna..... | 16 | 16 | 42.0 | 14.3 | 6.1 | 1 | 1896 | Sedgwick, Me..... | Boothbay, Me. |
| 86585 | | Slp. | George..... | 7 | 7 | 40.5 | 14.0 | 2.8 | 4 | 1901 | Hudson, Md..... | Baltimore, Md. |
| 86639 | | Sch. | George Avalon..... | 7 | 7 | 41.4 | 14.0 | 3.3 | 2 | 1902 | Crocheron, Md..... | Crisfield, Md. |
| 76693 | KRGH | Bkn. | Georgia..... | 998 | 870 | 210.0 | 41.0 | 15.7 | 12 | 1901 | Fairhaven, Cal..... | San Francisco, Cal. |
| 86203 | | Slp. | Gerald O. Headley..... | 11 | 9 | 37.5 | 14.2 | 3.9 | 8 | 1887 | East Creek, Md..... | Reedville, Va. |
| 86458 | | Slp. | Gertie..... | 10 | 9 | 37.0 | 13.2 | 4.0 | 1 | 1892 | Handsboro, Miss..... | Tampa, Fla. |
| 86234 | | Slp. | Gertie E. Collier..... | 7 | 7 | 38.0 | 13.5 | 3.0 | 3 | 1899 | Deals Island, Md..... | Crisfield, Md. |
| 86327 | | Sch. | Gertrude..... | 8 | 8 | 38.2 | 10.4 | 3.3 | 2 | 1894 | Chincoteague, Va..... | Cape Charles, Va. |
| 86603 | | Slp. | Gertrude..... | 9 | 8 | 43.6 | 11.2 | 3.0 | 1 | 1895 | Morehead City, N. C..... | Beaufort, N. C. |
| 215605 | LHVJ | Sch. | Gertrude..... | 8 | 8 | 41.0 | 13.5 | 3.5 | 1 | 1901 | Exmore, Va..... | Cape Charles, Va. |
| 210418 | | Sch. | Gertrude A. Somerville..... | 558 | 465 | 161.3 | 35.6 | 12.8 | 7 | 1917 | Gulfport, Miss..... | Gulfport, Miss. |
| 86606 | | Sch. | Gertrude B..... | 30 | 22 | 69.0 | 18.5 | 4.9 | 5 | 1912 | Biloxi, Miss..... | Do. |
| 86474 | | Sch. | Gertrude Leanor..... | 15 | 10 | 43.5 | 16.8 | 3.3 | 3 | 1902 | Do..... | Mobile, Ala. |
| 86607 | | Slp. | Gertrude Wanda..... | 8 | 8 | 42.0 | 14.8 | 3.4 | 4 | 1899 | Inverness, Md..... | Crisfield, Md. |
| 86074 | | Sch. | Gerty Rhodes..... | 21 | 12 | 61.8 | 18.0 | 3.0 | 4 | 1902 | Biloxi, Miss..... | Do. |
| 86434 | KNQD | Sch. | Gilbon..... | 839 | 736 | 183.7 | 35.2 | 10.2 | 4 | 1898 | Bath, Me..... | Fall River, Mass. |
| 85026 | | Sch. | Gilbert Stancellif..... | 117 | 111 | 90.5 | 20.0 | 6.0 | 3 | 1869 | Middletown, Conn..... | Rockland, Me. |
| 85124 | | Slp. | Gipsy..... | 9 | 9 | 30.0 | 13.0 | 3.4 | 2 | 1871 | Greenport, N. Y..... | Greenport, N. Y. |
| 85300 | | Slp. | Gipsey..... | 6 | 6 | 30.0 | 12.0 | 2.0 | 2 | 1873 | New Suffolk, N. Y..... | Do. |
| 200135 | | Sch. y. | Gitana..... | 16 | 16 | 46.0 | 13.0 | 5.5 | 3 | 1903 | Erie, Pa..... | Buffalo, N. Y. |
| 85710 | | Sch. | Gladiator..... | 11 | 10 | 30.4 | 13.9 | 3.8 | 3 | 1882 | Key West, Fla..... | Key West, Fla. |
| 86134 | KJFW | Sch. | Gladiator..... | 112 | 75 | 92.6 | 24.3 | 10.0 | 6 | 1891 | Essex, Mass..... | Castine, Me. |
| 202207 | | Sch. | Gladiola..... | 17 | 11 | 47.0 | 17.3 | 3.4 | 5 | 1905 | Biloxi, Miss..... | Gulfport, Miss. |
| 86593 | | Slp. | Gladys..... | 5 | 5 | 36.8 | 13.4 | 2.1 | 3 | 1901 | Cambridge, Md..... | Baltimore, Md. |
| 200360 | | Slp. | Gladys..... | 7 | 6 | 41.5 | 13.3 | 3.1 | 2 | 1903 | Justisville, Va..... | Crisfield, Md. |
| 204297 | | Cat. | Gladys..... | 6 | 6 | 23.9 | 11.0 | 4.0 | 1 | 1907 | Osterville, Mass..... | Barnstable, Mass. |
| 213823 | | Slp. | Gladys..... | 9 | 8 | 34.7 | 11.3 | 3.9 | 2 | 1915 | Thunderbolt, Ga..... | Savannah, Ga. |
| 86398 | | Sch. | Gladys L..... | 64 | 40 | 81.0 | 22.7 | 6.0 | 2 | 1903 | Madison, Md..... | Cape Charles, Va. |
| 208030 | | Sch. | Gladys Marie..... | 9 | 6 | 41.0 | 14.8 | 4.0 | 2 | 1910 | Pocomoke City, Md..... | Do. |
| 86444 | | Slp. | Gladys White..... | 5 | 5 | 41.0 | 14.8 | 2.7 | 4 | 1896 | Deals Island, Md..... | Crisfield, Md. |
| 85056 | KFCG | Sch. | Glenda..... | 296 | 281 | 142.2 | 34.0 | 10.0 | 7 | 1888 | Fairhaven, Cal..... | San Francisco, Cal. |
| 86296 | KMBS | Sch. y. | Glendover..... | 40 | 38 | 62.2 | 17.0 | 6.8 | 3 | 1894 | Totterville, N. Y..... | Boston, Mass. |
| 86303 | KMOJ | Sch. | Glendower..... | 855 | 823 | 162.2 | 34.7 | 10.0 | 3 | 1894 | Nonak, Conn..... | Philadelphia, Pa. |
| 215220 | LJJM | Sch. | Glenside..... | 974 | 900 | 190.3 | 34.6 | 18.3 | 6 | 1917 | Baltimore, Md..... | Do. |
| 86452 | | Slp. | Gloucester..... | 18 | 10 | 41.6 | 18.3 | 4.4 | 3 | 1898 | Shipyard, Ga..... | Beaufort, S. C. |
| 86471 | | Slp. | Gloucester..... | 10 | 10 | 42.5 | 14.2 | 3.5 | 4 | 1899 | Hudson, Md..... | Baltimore, Md. |
| 100734 | KQWD | Sch. | Goldfield..... | 730 | 625 | 167.6 | 36.0 | 13.4 | 8 | 1901 | Bath, Me..... | Pensacola, Fla. |
| 10651 | | Sch. | Gold Hunter..... | 54 | 51 | 65.7 | 21.0 | 6.7 | 2 | 1860 | York, Me..... | Portland, Me. |
| 211963 | | Sch. | Gold Hunter..... | 6 | 6 | 33.8 | 11.2 | 2.5 | 1 | 1913 | Palacoe, Tex..... | Port Lavaca, Tex. |
| 85827 | | Sch. | Gold Spray..... | 10 | 9 | 63.0 | 13.0 | 3.2 | 5 | 1883 | Fox Creek, Md..... | Crisfield, Md. |
| 86781 | | Sch. | Golden Age..... | 1,846 | 1,763 | 278.0 | 33.8 | 20.0 | 5 | 1882 | Abbotts Bridge, Ohio..... | Cleveland, Ohio. |
| 86405 | | Sch. | Golden Gate..... | 5 | 5 | 40.8 | 11.8 | 2.6 | 4 | 1896 | Fishing Creek, Md..... | Crisfield, Md. |
| 213770 | LFGV | Sch. | GOLDEN GATE..... | 2,340 | 2,273 | 293.3 | 42.8 | 24.5 | 25 | 1888 | Whitehaven, England..... | San Francisco, Cal. |
| 86513 | | Slp. | Golden Rod..... | 9 | 9 | 27.0 | 10.0 | 5.8 | 1 | 1900 | Brooksville, Me..... | Bangor, Me. |
| 86470 | | Slp. y. | Goldenrod..... | 20 | 20 | 47.0 | 13.2 | 4.0 | 2 | 1899 | Quincy Point, Mass..... | Boston, Mass. |
| 86584 | | Slp. | Golden Rule..... | 9 | 7 | 36.0 | 14.2 | 4.0 | 4 | 1901 | Accomac County, Va..... | Cape Charles, Va. |
| 86616 | KGLD | Sch. | Golden Shore..... | 699 | 626 | 185.1 | 38.5 | 14.2 | 9 | 1889 | Port Blakeley, Wash..... | San Francisco, Cal. |
| 81706 | KRIIN | Sch. | Golden State..... | 1,094 | 972 | 215.5 | 40.7 | 16.0 | 11 | 1901 | Everett, Wash..... | Do. |
| 86449 | | Sch. | Goldie..... | 36 | 28 | 64.5 | 18.0 | 4.5 | 5 | 1898 | Scranton, Miss..... | Mobile, Ala. |
| 86522 | | Sch. | Goldie O..... | 22 | 22 | 60.0 | 18.5 | 5.4 | 2 | 1900 | Fishing Island, Md..... | Norfolk, Va. |
| 86370 | | Sch. | Goldie I. Lewis..... | 7 | 6 | 41.0 | 13.5 | 3.1 | 4 | 1890 | Applegarth, Md..... | Crisfield, Md. |
| 85129 | | Lgr. | Good Brother..... | 7 | 6 | 36.0 | 11.8 | 3.1 | 1 | 1870 | Chenier Carminada, La..... | Morgan City, La. |
| 86394 | | Sch. | Good-bye..... | 12 | 9 | 39.9 | 13.0 | 3.0 | 2 | 1897 | Bayou Lebatro, Ala..... | Gulfport, Miss. |
| 86190 | | Sch. | Gorman C..... | 17 | 13 | 63.0 | 17.4 | 4.0 | 6 | 1892 | Solomons, Md..... | Crisfield, Md. |
| 10224 | | Sch. | Goshawk..... | 501 | 461 | 180.0 | 32.4 | 11.5 | 7 | 1866 | Cleveland, Ohio..... | Duluth, Minn. |
| 86200 | | Ywh. y. | Gossoon..... | 18 | 17 | 46.4 | 12.0 | 8.8 | 2 | 1890 | Boston, Mass..... | New York, N. Y. |
| 204742 | KWLG | Sch. | Governor Brooks..... | 2,623 | 2,019 | 290.7 | 45.8 | 21.5 | 11 | 1907 | Bath, Me..... | Do. |
| 208640 | LBSV | Sch. | Gov. Foss..... | 130 | 88 | 105.9 | 24.0 | 10.8 | 22 | 1911 | Essex, Mass..... | Gloucester, Mass. |
| 201735 | KTQR | Sch. | Governor Powers..... | 1,962 | 1,579 | 237.2 | 44.3 | 20.8 | 10 | 1905 | Rockland, Me..... | Boston, Mass. |
| 85770 | KBDM | Sch. | Governor Robb..... | 1,712 | 1,481 | 224.1 | 41.0 | 23.8 | 3 | 1883 | Bath, Me..... | New York, N. Y. |
| 85568 | | Sch. | Governor Stone..... | 9 | 7 | 39.0 | 12.6 | 3.3 | 2 | 1877 | Panagoula, Miss..... | Mobile, Ala. |
| 86432 | | Cat. | Grace..... | 8 | 8 | 30.6 | 14.2 | 4.4 | 1 | 1898 | Port Republic, N. J..... | Philadelphia, Pa. |
| 86514 | KQFO | Sch. | Grace..... | 877 | 781 | 184.5 | 35.3 | 17.5 | 3 | 1900 | Bath, Me..... | Boston, Mass. |
| 86528 | | Slp. | Grace E..... | 5 | 5 | 23.0 | 8.7 | 5.0 | 2 | 1900 | Brooklin, Me..... | Castine, Me. |
| 39633 | | Sch. | Grace Holland..... | 629 | 597 | 189.0 | 33.0 | 12.8 | 7 | 1880 | Marine City, Mich..... | Marquette, Mich. |
| 85336 | JPQM | Sch. | Grace Van Dusen..... | 303 | 243 | 125.6 | 33.1 | 9.0 | 5 | 1874 | Millbridge, Me..... | New York, N. Y. |

† Formerly sloop Julia Wallace.
 † Formerly schooner Miriam.
 † Formerly schooner Inez N. Carver;

† Formerly (a) British ship Lord Shaftesbury.
 † Formerly (b) British ship Golden Gate.
 † Formerly schooner Wm. F. Garms.

† Composite.

MERCHANT SAILING VESSELS OF THE UNITED STATES—Continued.

| Official No. | Signal letters. | Rig. | Name of vessel. | Gross tonnage. | Net tonnage. | Length. | Breadth. | Depth. | Crew. | When built. | Where built. | Home port (where permanent document issues). |
|--------------|-----------------|---------|-----------------------------|----------------|--------------|---------|----------|--------|-------|-------------|----------------------------|--|
| | | | | | | Feet. | Feet. | Feet. | | | | |
| 10562 | | Sch. | Grace A. Hoffmra..... | 29 | 28 | 54.8 | 19.8 | 4.0 | 3 | 1866 | Nyack, N. Y..... | Porth Amboy, N. J. |
| 12819 | | Sch. | Grace E. Stevens..... | 87 | 71 | 71.8 | 24.0 | 7.8 | 3 | 1853 | Brook Haven, N. Y..... | Portland, Me. |
| 86242 | KLPN | Sch. | Grace G. Bennett..... | 210 | 199 | 135.5 | 23.9 | 7.8 | 6 | 1893 | Bethel, Del..... | New Bern, N. C. |
| 86157 | KJRF | Sch. | Grace P. Willard..... | 107 | 101 | 80.9 | 24.4 | 6.9 | 2 | 1891 | West Myrtle, Conn..... | Providence, R. I. |
| 85892 | | Slp. | Grace S. Mackey..... | 15 | 14 | 38.7 | 15.1 | 4.2 | 2 | 1883 | Port Washington, N. Y..... | New York, N. Y. |
| 85787 | | Slp. | Grace V. Mills..... | 10 | 9 | 35.5 | 14.6 | 3.5 | 5 | 1882 | Cambridge, Md..... | Crisfield, Md. |
| 86033 | | Slp. | Gracie..... | 11 | 7 | 38.6 | 15.0 | 4.1 | 3 | 1889 | Goshen, N. J..... | Philadelphia, Pa. |
| 86107 | | Sch. | Gracie..... | 26 | 25 | 58.0 | 17.7 | 5.0 | 2 | 1890 | St. Michaels, Md..... | Baltimore, Md. |
| 86255 | | Sch. | Gracie..... | 7 | 7 | 44.6 | 11.3 | 2.6 | 1 | 1893 | Smyrna, N. O..... | Beaufort, N. C. |
| 206853 | | Sch. | Gracie May..... | 104 | 104 | 99.8 | 25.6 | 6.6 | 3 | 1909 | Seaford, Del..... | Baltimore, Md. |
| 90857 | JRPF | Sch. | Gracie D. Chambers..... | 379 | 297 | 133.5 | 33.0 | 9.7 | 6 | 1875 | Gulfport, Conn..... | Boston, Mass. |
| 86631 | | Sch. | Gracie and Saloma Post..... | 31 | 26 | 55.0 | 19.0 | 5.6 | 2 | 1902 | Westpoint, Va..... | Crisfield, Md. |
| 203200 | | Sch. | Grady S..... | 19 | 13 | 47.5 | 15.7 | 4.0 | 1 | 1904 | Boggy, Fla..... | Pensacola, Fla. |
| 86293 | | Sch. | Gramplan..... | 844 | 802 | 218.0 | 38.0 | 13.2 | 8 | 1894 | West Bay City, Mich..... | Duluth, Minn. |
| 86317 | | Sch. | Granada..... | 1,729 | 1,643 | 247.0 | 40.0 | 21.6 | 1 | 1895 | do..... | do. |
| 214543 | LGMD | Sch. | Grand Turk..... | 540 | 465 | 165.4 | 35.1 | 13.4 | 7 | 1910 | Millbridge, Me..... | Boston, Mass. |
| 209184 | LCFB | Sch. | Granville R. Bacon..... | 385 | 339 | 133.0 | 31.0 | 11.8 | 5 | 1911 | Bethel, Del..... | Wilmington, Del. |
| 10947 | | Sch. | Gratitude..... | 29 | 28 | 51.8 | 18.5 | 5.6 | 3 | 1856 | Sayville, N. Y..... | Reedville, Va. |
| 10560 | | Sch. | Gratitude..... | 23 | 14 | 53.2 | 16.3 | 5.0 | 6 | 1855 | Philadelphia, Pa..... | Philadelphia, Pa. |
| 215490 | LHRT | Slp. y. | Gray Dawn..... | 16 | 16 | 49.2 | 12.0 | 6.0 | 3 | 1917 | City Island, N. Y..... | do. |
| 211096 | LCVF | Slp. y. | Grayling..... | 33 | 25 | 57.0 | 14.5 | 9.2 | 0 | 1913 | Bristol, R. I..... | New York, N. Y. |
| 214593 | | Sch. | Greek Girl..... | 14 | 14 | 41.2 | 14.4 | 3.2 | 1 | 1912 | Bay St. Louis, Miss..... | Galveston, Tex. |
| 214113 | LQHW | Sch. | Greenland..... | 130 | 130 | 97.6 | 24.3 | 10.2 | 8 | 1804 | Philadelphia, Pa..... | Wilmington, Del. |
| 86133 | KJLC | Sch. | Greenleaf Johnson..... | 390 | 322 | 141.5 | 35.0 | 12.6 | 0 | 1891 | Bridgeport, Conn..... | Porth Amboy, N. J. |
| 205552 | KVFB | *Sch. | Greenwood..... | 967 | 890 | 195.6 | 35.0 | 17.6 | 4 | 1906 | Noank, Conn..... | New York, N. Y. |
| 10361 | HJFL | Bk. | Grey Hound (whaling)..... | 177 | 169 | 95.0 | 24.4 | 12.2 | 22 | 1851 | New Bedford, Mass..... | New Bedford, Mass. |
| 202204 | | Sch. | Grey Hound..... | 7 | 6 | 38.4 | 12.0 | 2.6 | 4 | 1906 | Tampa, Fla..... | Key West, Fla. |
| 77113 | KLTF | Sch. | Griffin..... | 367 | 305 | 131.5 | 33.1 | 10.7 | 6 | 1893 | Philpsburg, Me..... | Gulfport, Miss. |
| 80099 | | Sch. | Grover Cleveland..... | 32 | 18 | 60.5 | 19.4 | 5.4 | 11 | 1890 | Bridgeton, N. J..... | Philadelphia, Pa. |
| 86296 | | Sch. | Growth..... | 5 | 5 | 29.0 | 11.0 | 3.0 | 5 | 1892 | Boston, Mass..... | Boston, Mass. |
| 86578 | | Sch. | Gullermito..... | 38 | 38 | 52.0 | 17.4 | 6.0 | 5 | 1899 | Curacao, D. W. I..... | San Juan, P. R. |
| 213606 | | Slp. | Gula B..... | 5 | 5 | 28.5 | 12.8 | 3.3 | 3 | 1891 | Barnegat, N. J..... | Tuckerton, N. J. |
| 86100 | KJSP | Slp. y. | Gulmare..... | 23 | 18 | 48.3 | 14.2 | 7.5 | 4 | 1837 | Boston, Mass..... | Boston, Mass. |
| 85385 | | Sch. | Gundred..... | 27 | 18 | 55.4 | 21.2 | 4.0 | 3 | 1892 | Bayou Talla, Miss..... | Gulfport, Miss. |
| 86217 | | Sch. | Gus Simpson..... | 19 | 18 | 48.3 | 14.2 | 7.5 | 4 | 1837 | Boston, Mass..... | Boston, Mass. |
| 86481 | | Slp. | Gussie..... | 6 | 6 | 39.5 | 13.4 | 2.8 | 4 | 1899 | Orfale, Md..... | Crisfield, Md. |
| 200387 | | Sch. | Gussie C..... | 21 | 21 | 55.0 | 20.6 | 5.3 | 2 | 1903 | Fairmount, Md..... | Cape Charles, Va. |
| 86304 | | Slp. | Guy..... | 5 | 5 | 36.2 | 11.3 | 2.7 | 2 | 1894 | Marion, Md..... | Crisfield, Md. |
| 85602 | JTNM | Bk. | Guy C. Goss..... | 1,572 | 1,430 | 213.9 | 39.8 | 24.0 | 20 | 1879 | Bath, Me..... | Seattle, Wash. |
| 204195 | | Ywl. y. | Gwendolyn II..... | 17 | 17 | 40.7 | 13.7 | 6.8 | 3 | 1907 | Georgetown, Wash..... | do. |
| 86071 | | Slp. | Gypsy..... | 10 | 10 | 40.3 | 10.6 | 4.5 | 5 | 1889 | Dividing Creek, N. J..... | Philadelphia, Pa. |
| H. | | | | | | | | | | | | |
| 96333 | | Slp. y. | H. Lindsay..... | 17 | 17 | 30.7 | 14.5 | 6.3 | 1 | 1897 | Chelsea, Mass..... | Boston, Mass. |
| 95958 | | Sch. | H. B. Lane..... | 10 | 7 | 42.0 | 13.4 | 3.7 | 1 | 1838 | New Bern, N. C..... | New Bern, N. C. |
| 96303 | KNIJ | Sch. | H. D. Bendixsen..... | 641 | 570 | 173.5 | 37.4 | 13.5 | 9 | 1893 | Fairhaven, Cal..... | San Francisco, Cal. |
| 215634 | | Sch. | H. E. Gumbel..... | 23 | 19 | 51.5 | 16.8 | 4.4 | 5 | 1917 | Biloxi, Miss..... | Gulfport, Miss. |
| 95895 | | Sch. | H. F. Lankford..... | 10 | 9 | 53.0 | 14.3 | 3.2 | 5 | 1836 | Somerset County, Md..... | Crisfield, Md. |
| 204599 | | Slp. | H. G. Alexander..... | 10 | 8 | 47.5 | 10.0 | 3.0 | 4 | 1907 | Wenona, Md..... | do. |
| 95051 | | Sch. | H. J. Bishop..... | 22 | 21 | 49.4 | 10.9 | 4.4 | 1 | 1870 | South Haven, N. Y..... | New Haven, Conn. |
| 109044 | | Sch. | H. J. McAvoy..... | 533 | 511 | 172.0 | 32.4 | 12.1 | 6 | 1889 | Mount Clemens, Mich..... | Buffalo, N. Y. |
| 96614 | KRQC | Sch. | H. K. Hall..... | 1,237 | 1,105 | 225.4 | 42.4 | 18.1 | 12 | 1902 | Port Blakeley, Wash..... | San Francisco, Cal. |
| 95841 | | Slp. | H. K. Mulford..... | 16 | 9 | 40.1 | 15.5 | 4.0 | 5 | 1835 | Bridgeton, N. J..... | Philadelphia, Pa. |
| 95778 | | Sch. | H. K. Price..... | 62 | 39 | 65.2 | 23.2 | 4.4 | 2 | 1833 | Pocomoke City, Md..... | Annapolis, Md. |
| 96333 | | Slp. | H. K. Roe..... | 6 | 6 | 28.2 | 12.0 | 3.1 | 2 | 1833 | Islip, N. Y..... | Greenport, N. Y. |
| 95377 | | Sch. | H. L. James..... | 115 | 109 | 93.1 | 27.0 | 7.2 | 3 | 1875 | Dorchester County, Md..... | Notfolk, Va. |
| 95945 | | Sch. | H. L. Steelman..... | 10 | 11 | 43.1 | 10.5 | 4.1 | 0 | 1888 | Estelville, N. J..... | Philadelphia, Pa. |
| 95327 | | Sch. | H. L. Tull..... | 10 | 10 | 51.0 | 13.0 | 6.0 | 3 | 1887 | Somerset County, Md..... | Annapolis, Md. |
| 95719 | | Sch. | H. M. Rowa..... | 39 | 37 | 60.0 | 21.4 | 5.0 | 3 | 1885 | Dorchester County, Md..... | Baltimore, Md. |
| 42287 | | Slp. | H. M. Conklin..... | 484 | 463 | 140.0 | 35.8 | 12.0 | 1 | 1878 | New Baltimore, N. Y..... | New London, Conn. |
| 96536 | | Slp. | H. S. Dulaney..... | 8 | 8 | 39.5 | 14.5 | 4.4 | 1 | 1897 | Chesconnesser, Va..... | Crisfield, Md. |
| 96122 | | Sch. | H. V. Duryea..... | 53 | 50 | 72.0 | 22.2 | 5.0 | 2 | 1871 | Nyack, N. Y..... | Patchogue, N. Y. |
| 96386 | | Sch. | H. Hansel Tyler..... | 5 | 5 | 39.2 | 13.3 | 2.0 | 4 | 1896 | Fishing Creek, Md..... | Baltimore, Md. |
| 96328 | KMRP | *Sch. | Hackensack..... | 875 | 791 | 192.0 | 34.7 | 10.4 | 3 | 1896 | Noank, Conn..... | New York, N. Y. |
| 96188 | | Slp. | Halcyon..... | 6 | 6 | 30.0 | 13.0 | 2.0 | 1 | 1885 | Amityville, N. Y..... | Patchogue, N. Y. |
| 201000 | | Ywl. y. | Halcyon..... | 17 | 17 | 42.0 | 13.8 | 5.0 | 3 | 1901 | East Boothbay, Me..... | New York, N. Y. |
| 11616 | | Slp. | Half Moon..... | 41 | 39 | 47.0 | 21.0 | 6.0 | 1 | 1833 | New York, N. Y..... | do. |
| 213151 | | Sch. | Halki..... | 80 | 70 | 67.7 | 25.8 | 10.4 | 4 | 1915 | Tarpon Springs, Fla..... | Tampa, Fla. |
| 95200 | | *Sch. | Halsted..... | 496 | 471 | 171.1 | 33.4 | 12.4 | 6 | 1873 | Little Sturgeon, Wis..... | Chicago, Ill. |
| 96131 | | Sch. | Hallo K..... | 10 | 9 | 53.0 | 15.6 | 4.0 | 2 | 1891 | Solomons, Md..... | Annapolis, Md. |
| 203411 | | Sch. | Hannah H..... | 71 | 59 | 82.2 | 25.3 | 5.4 | 2 | 1911 | Greenport, N. Y..... | Patchogue, N. Y. |
| 96162 | | Sch. | Hannah Mulford..... | 18 | 11 | 41.1 | 10.4 | 5.0 | 4 | 1892 | Dividing Creek, N. J..... | Wilmington, Del. |
| 95186 | | Sch. | Hannah and Ida..... | 29 | 27 | 61.5 | 20.1 | 5.2 | 5 | 1872 | Mauricetown, N. J..... | Baltimore, Md. |
| 96257 | | Slp. | Hauddo B. Gibson..... | 14 | 8 | 37.3 | 15.8 | 3.1 | 4 | 1893 | Port Norris, N. J..... | Philadelphia, Pa. |

* Formerly schooner John Henry.

* Formerly schooner Mary C. Arnold.

* Formerly Spanish schooner Gullermito.

* Formerly schooner A. Stewart.

MERCHANT SAILING VESSELS OF THE UNITED STATES—Continued.

| Official No. | Signal letters. | Rtg. | Name of vessel. | Gross tonnage | Net tonnage. | Length. | Breadth. | Depth. | Crew. | When built. | Where built. | Home port (where permanent document issues). |
|--------------|-----------------|---------|----------------------|---------------|--------------|---------|----------|--------|-------|-------------|----------------------|--|
| | | | | | | Feet. | Feet. | Feet. | | | | |
| 95916 | | Sch. y. | Harbinger | 45 | 43 | 67.8 | 19.3 | 7.9 | 2 | 1881 | South Boston, Mass. | Miami, Fla. |
| 11099 | | Slp. | Hardscrabble | 46 | 43 | 67.0 | 20.4 | 5.7 | 2 | 1850 | Quincy, Mass. | Boston, Mass. |
| 95730 | JWRV | Sch. | Harold B. Cousins | 379 | 360 | 139.0 | 34.0 | 11.6 | 6 | 1882 | Boston, Mass. | Do. |
| 95215 | | Slp. | Harp | 13 | 12 | 37.6 | 16.0 | 4.0 | 2 | 1873 | Darien, Conn. | Bridgeport, Conn. |
| 95550 | | Sch. | Harrie M. Young | 12 | 9 | 37.5 | 12.7 | 4.7 | 2 | 1879 | Kennebunk, Me. | Gloucester, Mass. |
| 95061 | | Sch. | Harriet Howarth | 41 | 30 | 62.2 | 20.7 | 6.2 | 3 | 1870 | Somerset County, Md. | Baltimore, Md. |
| 11273 | | Sch. | Harriet Rogers | 56 | 51 | 64.7 | 21.1 | 6.3 | 1 | 1846 | Freeport, Me. | Rockland, Me. |
| 11784 | | Slp. | Harriet Smith | 27 | 20 | 52.0 | 18.0 | 6.0 | 3 | 1861 | Islip, N. Y. | Newport News, Va. |
| 96161 | KLFN | Sch. | Harriet C. Whitehead | 222 | 211 | 119.6 | 31.3 | 8.0 | 4 | 1892 | Waterford, Conn. | Providence, R. I. |
| 11295 | | Sch. | Harriet P. Ely | 62 | 58 | 70.6 | 23.5 | 5.9 | 3 | 1862 | Norwalk, Conn. | Baltimore, Md. |
| 95267 | JPCS | *Sch. | Harrisburg | 1,283 | 1,283 | 248.4 | 37.1 | 18.3 | 8 | 1871 | Philadelphia, Pa. | Philadelphia, Pa. |
| 201611 | | Sch. | Harrison | 28 | 19 | 56.4 | 21.1 | 4.0 | 2 | 1907 | De Lisle, Miss. | Gulfport, Miss. |
| 202715 | KVDS | Sch. | Harrison T. Beacham | 299 | 269 | 143.0 | 29.0 | 9.0 | 6 | 1905 | Baltimore, Md. | Mobile, Ala. |
| 96471 | | Slp. | Harry Anderson | 8 | 8 | 44.3 | 15.2 | 3.1 | 6 | 1899 | Deals Island, Md. | Crisfield, Md. |
| 96457 | | Slp. | Harry Collins | 10 | 8 | 33.0 | 15.7 | 3.9 | 2 | 1899 | Charleston, S. C. | Charleston, S. C. |
| 96628 | | Slp. | Harry D. Cook | 8 | 8 | 41.4 | 14.7 | 3.4 | 3 | 1902 | Oriole, Md. | Crisfield, Md. |
| 95369 | | Slp. | Harry D. Hazard | 5 | 5 | 29.0 | 11.5 | 3.0 | 1 | 1872 | Patchogue, N. Y. | Patchogue, N. Y. |
| 207922 | | Slp. | Harry F. Albaugh | 21 | 19 | 56.4 | 18.4 | 4.8 | 6 | 1910 | Champ, Md. | Crisfield, Md. |
| 207691 | LBOG | *Sch. | Harry F. Hooper | 836 | 762 | 203.0 | 35.5 | 13.5 | 4 | 1910 | Seaford, Del. | Wilmington, Del. |
| 216137 | LJWR | Sch. | Harry G. Deering | 1,312 | 1,163 | 211.4 | 41.0 | 21.1 | 10 | 1918 | Bath, Me. | Bath, Me. |
| 96211 | | Sch. | Harry and Charlie | 15 | 9 | 42.0 | 16.2 | 4.7 | 5 | 1893 | Leesburg, N. J. | Philadelphia, Pa. |
| 115075 | KCDG | Bk. | Harvard | 1,568 | 1,388 | 218.7 | 39.0 | 21.2 | 16 | 1884 | Brunswick, Me. | New York, N. Y. |
| 95557 | | Sch. | Harvest Home | 9 | 7 | 45.2 | 11.0 | 3.4 | 1 | 1901 | Laban, Va. | Norfolk, Va. |
| 95084 | JKTM | Sch. | Harvester | 737 | 678 | 156.6 | 32.7 | 19.9 | 9 | 1871 | Newburyport, Mass. | San Francisco, Cal. |
| 95810 | | Sch. | Harvester | 80 | 76 | 75.3 | 23.5 | 6.9 | 3 | 1881 | Jonesboro, Me. | Stonington, Me. |
| 95976 | | Slp. | Harvey M. | 5 | 5 | 28.0 | 11.5 | 3.2 | 1 | 1887 | Glenwood, N. Y. | Bridgeport, Conn. |
| 96463 | | Slp. | Harvey A. Parks | 8 | 8 | 42.0 | 16.0 | 2.8 | 5 | 1899 | Hollands Island, Md. | Baltimore, Md. |
| 213026 | LFJH | Sch. y. | Haswell | 27 | 27 | 62.6 | 14.1 | 9.3 | 2 | 1915 | Bristol, R. I. | New Bedford, Mass. |
| 11477 | HKDB | *Sch. | Hatteras | 788 | 751 | 171.5 | 33.5 | 18.8 | 3 | 1895 | Brooklyn, N. Y. | New York, N. Y. |
| 96683 | KSIP | *Sch. | Hattie | 1,286 | 1,163 | 230.3 | 39.0 | 17.3 | 4 | 1903 | Bath, Me. | Boston, Mass. |
| 95057 | | Sch. | Hattie Alma | 28 | 27 | 67.5 | 17.6 | 5.2 | 2 | 1881 | Somerset County, Md. | Baltimore, Md. |
| 95827 | | Sch. | Hattie Duncan | 9 | 9 | 52.6 | 14.8 | 2.6 | 6 | 1884 | Holland Point, Md. | Crisfield, Md. |
| 95815 | KCPM | Sch. | Hattie Dunn | 435 | 395 | 145.1 | 35.1 | 11.6 | 6 | 1881 | Thomaston, Me. | Rockland, Me. |
| 95927 | | Sch. | Hattie Estelle | 17 | 16 | 55.0 | 15.4 | 4.2 | 2 | 1890 | St. Michaels, Md. | Baltimore, Md. |
| 11657 | | Sch. | Hattie Lewis | 50 | 48 | 60.2 | 21.8 | 5.1 | 2 | 1861 | Gulfport, Conn. | Ellsworth, Me. |
| 96382 | | Slp. | Hattie Lloyd | 11 | 11 | 48.0 | 16.0 | 3.5 | 2 | 1897 | White Haven, Md. | Annapolis, Md. |
| 96044 | | Slp. | Hattie Nelson | 6 | 6 | 37.0 | 13.2 | 3.2 | 5 | 1902 | Fruitland, Md. | Philadelphia, Pa. |
| 11844 | | Slp. | Hattie A. Wallace | 21 | 20 | 44.5 | 17.7 | 4.4 | 1 | 1867 | Setauket, N. Y. | New York, N. Y. |
| 95947 | | Sch. | Hattie B. Robbins | 18 | 11 | 49.1 | 10.7 | 4.3 | 5 | 1888 | Port Norris, N. J. | Philadelphia, Pa. |
| 202508 | | Slp. | Hattie C. Laird | 13 | 9 | 46.0 | 15.0 | 3.2 | 1 | 1905 | Pocomoke City, Md. | Reedville, Va. |
| 96427 | | Slp. | Hattie E. Travers | 7 | 7 | 41.0 | 14.0 | 2.8 | 5 | 1898 | Hoopers Island, Md. | Baltimore, Md. |
| 95551 | | Sch. | Hattie R. Johnson | 29 | 18 | 56.4 | 18.5 | 5.1 | 0 | 1879 | Bridgeton, N. J. | Philadelphia, Pa. |
| 95034 | | Slp. | Hattie W. Mills | 14 | 7 | 42.7 | 15.4 | 4.3 | 4 | 1887 | Cape May, N. J. | Do. |
| 95026 | | Sch. | Hattie and Frances | 28 | 26 | 53.3 | 17.4 | 5.5 | 2 | 1880 | Madison, Md. | Reedville, Va. |
| 215977 | LJQH | Sch. | Hauppauge | 1,446 | 1,330 | 228.0 | 40.0 | 19.0 | 10 | 1918 | Wilmington, N. C. | New York, N. Y. |
| 205150 | KWPL | *Sch. | Hauto | 830 | 732 | 180.2 | 35.0 | 14.7 | 4 | 1908 | Noank, Conn. | Do. |
| 96535 | KQNC | *Sch. | Havana | 1,017 | 1,404 | 245.4 | 43.3 | 10.3 | 5 | 1903 | Bath, Me. | Fall River, Mass. |
| 96314 | KMJC | *Sch. | Haverford | 678 | 644 | 170.4 | 35.0 | 14.2 | 2 | 1895 | Noank, Conn. | New York, N. Y. |
| 96059 | KSFB | Bkn. | Hawaii | 1,085 | 923 | 195.7 | 42.3 | 17.9 | 13 | 1900 | Dumbarton, Scotland. | San Francisco, Cal. |
| 202549 | | Slp. | Hawk | 6 | 0 | 30.3 | 14.5 | 3.2 | 1 | 1905 | Valona, Ga. | Brunswick, Ga. |
| 150725 | KMSJ | *Sch. | Hawthorne | 690 | 608 | 176.4 | 35.0 | 14.2 | 3 | 1896 | Noank, Conn. | New York, N. Y. |
| 11740 | | Sch. | Haze | 61 | 48 | 63.9 | 26.0 | 4.9 | 3 | 1862 | Petersburg, N. Y. | Bridgeport, Conn. |
| 200202 | | Sch. | Hazel | 21 | 14 | 54.8 | 18.9 | 4.1 | 4 | 1903 | De Lisle, Miss. | Gulfport, Miss. |
| 215475 | | Sch. | Hazel | 20 | 20 | 43.6 | 13.6 | 4.5 | 4 | 1916 | Unalakleet, Alaska. | Nome, Alaska. |
| 96137 | KLBD | Sch. | Hazel Dell | 167 | 112 | 63.8 | 28.4 | 8.5 | 4 | 1891 | East Bluehill, Me. | Boston, Mass. |
| 96510 | | Sch. | Hazel P. Hawkins | 0 | 6 | 44.3 | 12.0 | 2.8 | 1 | 1900 | Morhead City, N. C. | Beaufort, N. C. |
| 200698 | | Sch. | Hazel R. Hines | 121 | 70 | 101.0 | 25.0 | 10.8 | 20 | 1904 | Essex, Mass. | Gloucester, Mass. |
| 95480 | JSMK | Bk. | Hecla | 1,529 | 1,435 | 210.5 | 40.2 | 24.3 | 28 | 1877 | Bath, Me. | San Francisco, Cal. |
| 95047 | | Sch. | Helen | 40 | 29 | 57.5 | 20.3 | 5.3 | 3 | 1881 | Cambridge, Md. | Baltimore, Md. |
| 96105 | | Sch. | Helen | 29 | 27 | 45.6 | 17.2 | 6.5 | 2 | 1892 | Seattle, Wash. | Seattle, Wash. |
| 96552 | | Sch. | Helen | 15 | 9 | 37.0 | 15.0 | 5.5 | 3 | 1901 | Sausalito, Cal. | Skagway, Alaska. |
| 209020 | LCDG | *Sch. | Helen | 1,285 | 1,163 | 228.5 | 37.5 | 19.3 | 4 | 1911 | Bath, Me. | Boston, Mass. |
| 209037 | | Sch. | Helen Barnes | 7 | 7 | 29.0 | 8.8 | 3.7 | 1 | 1901 | New York, N. Y. | Key West, Fla. |
| 96525 | | Slp. | Helen Gertrude | 8 | 8 | 41.5 | 14.4 | 3.8 | 4 | 1900 | Hopewell, Md. | Crisfield, Md. |
| 95774 | | Sch. | Helen Gertrude | 7 | 7 | 48.3 | 12.0 | 3.4 | 4 | 1883 | Somerset County, Md. | Baltimore, Md. |
| 11873 | | Slp. | Helen Hurd | 12 | 7 | 38.5 | 14.0 | 3.0 | 4 | 1837 | Greenport, N. Y. | Philadelphia, Pa. |
| 207984 | | Slp. | Helen Louise | 7 | 6 | 37.2 | 12.7 | 3.0 | 3 | 1910 | Landonville, Md. | Cape Charles, Va. |
| 11291 | HJTL | Sch. | Helen P. | 145 | 101 | 104.0 | 28.2 | 7.6 | 4 | 1864 | East Haddam, Conn. | Hartford, Conn. |
| 20438 | | Sch. | Helen Peterson | 32 | 18 | 60.0 | 19.0 | 5.4 | 9 | 1873 | Borchester, N. J. | Philadelphia, Pa. |
| 96654 | | Slp. | Helen Roe | 6 | 6 | 37.0 | 13.0 | 2.8 | 1 | 1902 | Bellevue, Md. | New York, N. Y. |
| 96520 | | Sch. | Helen Windsor | 18 | 18 | 61.2 | 10.9 | 4.5 | 2 | 1900 | Oriole, Md. | Cape Charles, Va. |
| 96256 | | Slp. | Helen F. Leaming | 15 | 9 | 37.1 | 15.0 | 4.1 | 3 | 1894 | Cape May, N. J. | Philadelphia, Pa. |

1 Formerly *schooner John S. Paucake.
 2 Formerly ship Sam Skolfield, 2d.
 3 Formerly Chilean bark Hawaii.

4 Formerly schooner-bargo Paterson.
 5 Formerly U. S. Navy launch Y 382.
 6 Formerly schooner Phillip Ford.

7 Composite.
 † Submarine May 25, 1918.

MERCHANT SAILING VESSELS OF THE UNITED STATES—Continued.

| Official No. | Signal letters. | Rlg. | Name of vessel. | Gross tonnage. | Net tonnage. | Length. | Breadth. | Depth. | Crew. | When built. | Where built. | Home port (where permanent document issues). |
|--------------|-----------------|---------|----------------------|----------------|--------------|--------------|--------------|--------------|-------|-------------|----------------------|--|
| | | | | | | <i>Feet.</i> | <i>Feet.</i> | <i>Feet.</i> | | | | |
| 203603 | | Sch. | Helen G. Justis | 28 | 25 | 57.6 | 19.0 | 5.0 | 2 | 1906 | Pocomoke City, Md. | Crisfield, Md. |
| 200057 | | Sch. | Helen M. Fairlamb | 74 | 59 | 70.0 | 23.6 | 6.0 | 5 | 1903 | Milford, Del. | Philadelphia, Pa. |
| 11091 | | Sch. | Helen S. Barnes | 60 | 57 | 63.8 | 22.3 | 6.4 | 1 | 1823 | Westbrook, Conn. | Rockland, Me. |
| 95906 | | Sch. | Helen and Sallie | 16 | 11 | 41.5 | 16.6 | 4.3 | 6 | 1887 | Estelville, N. J. | Philadelphia, Pa. |
| 96490 | KPQN | Sch. | Helena | 927 | 823 | 202.2 | 40.2 | 15.9 | 11 | 1899 | Port Blakeley, Wash. | Honolulu, Hawaii. |
| 214927 | | Sch. | Hellas | 591 | 514 | 163.8 | 37.5 | 11.6 | 8 | 1917 | Westlake, La. | New York, N. Y. |
| 202235 | KTWP | Sch. | Helvetia | 490 | 425 | 157.4 | 36.2 | 12.8 | 0 | 1905 | Rockland, Me. | Rockland, Me. |
| 11204 | | Slp. | Henrietta | 8 | 8 | 30.0 | 13.0 | 3.0 | 0 | 1880 | St. Michaels, Md. | Baltimore, Md. |
| 213143 | | Sch. | Henrietta | 99 | 62 | 89.0 | 22.1 | 10.9 | 15 | 1915 | Essex, Mass. | Gloucester, Mass. |
| 95785 | | Sch. | Henrietta Bach | 44 | 32 | 66.5 | 22.0 | 5.7 | 3 | 1833 | Cambridge, Md. | Annapolis, Md. |
| 95580 | | Sch. | Henrietta Collyer | 68 | 55 | 77.5 | 22.0 | 5.1 | 2 | 1830 | Nyaok, N. Y. | New Haven, Conn. |
| 11821 | JDGF | Sch. | Henrietta Simmons | 228 | 217 | 112.4 | 23.7 | 9.1 | 4 | 1805 | Leasburg, N. J. | Portland, Me. |
| 96293 | KMID | Sch. | Henrietta A. Whitney | 217 | 180 | 115.5 | 23.4 | 8.1 | 4 | 1895 | Ellsworth, Me. | Ellsworth, Me. |
| 95833 | | Sch. | Henrietta C. Shart. | 17 | 16 | 46.1 | 10.0 | 4.6 | 5 | 1884 | Apalachicola, Fla. | Tampa, Fla. |
| 90589 | | Slp. | Henry B. | 7 | 7 | 30.1 | 14.2 | 2.7 | 3 | 1901 | Cambridge, Md. | Cambridge, Md. |
| 214523 | | Sch. | Henry Clark | 23 | 16 | 57.6 | 19.2 | 3.7 | 7 | 1916 | Pascagoula, Miss. | Gulfport, Miss. |
| 200752 | | Sch. | Henry Crooker | 43 | 40 | 66.0 | 24.8 | 4.8 | 2 | 1904 | Patchogue, N. Y. | New York, N. Y. |
| 95814 | KOPJ | Sch. | Henry Crosby | 411 | 346 | 144.6 | 33.5 | 12.7 | 7 | 1834 | Brewer, Me. | Do. |
| 95644 | | Sch. | Henry Dleston | 41 | 26 | 73.0 | 19.8 | 5.2 | 4 | 1831 | Portsmouth, Va. | Norfolk, Va. |
| 205183 | | *Sch. | Henry Endloott | 806 | 753 | 190.0 | 35.1 | 16.2 | 4 | 1903 | Bath, Me. | Boston, Mass. |
| 209973 | | Slp. | Henry H. | 11 | 8 | 36.0 | 13.7 | 3.4 | 2 | 1903 | Lacey, Ga. | Savannah, Ga. |
| 95114 | | Slp. | Henry Kreiner | 8 | 6 | 38.0 | 12.7 | 4.0 | 3 | 1870 | Bridgeboro, N. J. | Wilmington, Del. |
| 200669 | | Sch. | Henry M. | 10 | 9 | 49.4 | 17.2 | 3.0 | 4 | 1903 | Biloxi, Miss. | Gulfport, Miss. |
| 90203 | | Slp. | Henry Ruppell | 7 | 6 | 32.5 | 13.4 | 3.3 | 1 | 1892 | Patchogue, N. Y. | Bridgeport, Conn. |
| 96095 | KJBS | *Sch. | Henry Seymour | 109 | 100 | 91.0 | 30.7 | 8.3 | 0 | 1890 | Tottonville, N. Y. | New York, N. Y. |
| 95638 | JWBP | *Sch. | Henry Willard | 1,553 | 1,452 | 219.2 | 39.8 | 11.3 | 8 | 1890 | Bath, Me. | Seattle, Wash. |
| 96070 | KPIAI | Sch. | Henry Wilson | 469 | 430 | 137.8 | 37.1 | 11.3 | 8 | 1882 | Aberdeen, Wash. | San Francisco, Cal. |
| 95681 | | Sch. | Henry A. Jordan | 61 | 47 | 70.5 | 23.6 | 6.5 | 2 | 1882 | Bridgeton, N. J. | Philadelphia, Pa. |
| 96075 | | Sch. | Henry F. Barnes | 18 | 12 | 59.5 | 17.0 | 4.5 | 2 | 1890 | Jones Creek, Md. | Crisfield, Md. |
| 200572 | KSTV | Sch. | Henry F. Kroger | 1,250 | 931 | 203.4 | 40.1 | 21.3 | 8 | 1903 | Bath, Me. | New York, N. Y. |
| 96126 | KJRV | Sch. | Henry H. Chamberlain | 245 | 204 | 122.3 | 30.6 | 8.4 | 4 | 1891 | Philppsburg, Mo. | Boston, Mass. |
| 95397 | JRHC | Sch. | Henry H. Grant | 248 | 235 | 123.5 | 29.8 | 8.6 | 6 | 1875 | Rockyhill, Conn. | New York, N. Y. |
| 95733 | | Sch. | Henry I. Phillips | 26 | 25 | 51.1 | 18.2 | 5.0 | 2 | 1882 | Cambridge, Md. | Baltimore, Md. |
| 96421 | | Sch. | Henry J. Marsh | 23 | 18 | 48.7 | 17.3 | 5.5 | 2 | 1898 | Fairport, Va. | Reedville, Va. |
| 203682 | | Sch. | Henry P. Williams | 73 | 73 | 85.9 | 21.5 | 10.0 | 9 | 1912 | Chelsea, Mass. | Pensacola, Fla. |
| 95344 | JQPV | Sch. | Henry R. Tilton | 492 | 467 | 152.0 | 25.0 | 10.0 | 3 | 1875 | Wilmington, Del. | New York, N. Y. |
| 96320 | KMRQ | Sch. | Henry W. Cramp | 1,629 | 1,448 | 231.8 | 44.2 | 19.7 | 10 | 1896 | Camden, N. J. | Boston, Mass. |
| 95646 | | Slp. | Hera | 15 | 15 | 37.9 | 13.6 | 0.7 | 2 | 1831 | Nahant, Mass. | Do. |
| 95737 | JWVQ | Sch. | Herald | 500 | 428 | 142.5 | 33.4 | 11.8 | 7 | 1883 | Belfast, Me. | Do. |
| 203574 | | Sch. | Herbert B. | 22 | 16 | 48.0 | 16.3 | 3.5 | 4 | 1909 | Biloxi, Miss. | New Orleans, La. |
| 95211 | JMFB | Sch. | Herbert Black | 601 | 594 | 142.5 | 31.2 | 22.4 | 7 | 1873 | Searsport, Me. | Boston, Mass. |
| 203581 | KVQG | Sch. | Herbert May | 384 | 318 | 140.0 | 33.4 | 10.4 | 6 | 1906 | Philppsburg, Mo. | Portland, Me. |
| 204767 | | Sch. | Herbert A. Creaf. | 7 | 5 | 30.0 | 14.2 | 3.0 | 1 | 1907 | Manteo, N. C. | Manteo, N. C. |
| 213354 | | Sch. | Herbert Loring | 77 | 63 | 72.0 | 23.2 | 8.2 | 1 | 1915 | Millbridge, Me. | Machias, Me. |
| 95360 | | *Sch. | Herbert M. Rogers | 77 | 73 | 78.7 | 22.2 | 8.0 | 4 | 1875 | Bath, Me. | Boston, Mass. |
| 214385 | LQGH | Dkn. | Herdls | 1,220 | 1,124 | 193.8 | 42.3 | 19.6 | 13 | 1917 | Chelsea, Mass. | New York, N. Y. |
| 95951 | KRPH | Sch. | Herman F. Kimball | 125 | 100 | 84.0 | 20.5 | 7.1 | 3 | 1838 | Boothbay, Me. | Boston, Mass. |
| 96609 | KRPH | *Sch. | Herridon | 1,763 | 1,651 | 252.0 | 43.0 | 20.0 | 6 | 1902 | Noank, Conn. | Philadelphia, Pa. |
| 11988 | | Sch. | Hero | 19 | 18 | 40.4 | 16.2 | 5.0 | 4 | 1808 | Key West, Fla. | Tampa, Fla. |
| 95601 | | Slp. y. | Hesper. | 25 | 23 | 60.8 | 16.0 | 0.5 | 3 | 1830 | Brooklyn, N. Y. | Boston, Mass. |
| 215099 | LJQJ | Sch. | Hesperus | 137 | 95 | 103.3 | 25.5 | 11.8 | 21 | 1917 | Essex, Mass. | Gloucester, Mass. |
| 93384 | | Slp. | Hettle | 11 | 8 | 30.2 | 14.4 | 3.3 | 3 | 1897 | Montgomery, Ga. | Savannah, Ga. |
| 95871 | | Sch. | Hilda | 0 | 0 | 37.1 | 13.8 | 3.0 | 3 | 1835 | Clear Creek, Tex. | Port Lavaca, Tex. |
| 96591 | | Slp. | Hilda | 8 | 0 | 42.5 | 13.0 | 3.2 | 4 | 1901 | Hallwood, Va. | Crisfield, Md. |
| 201259 | | Slp. | Hilda | 5 | 5 | 35.3 | 11.0 | 2.8 | 2 | 1904 | Crisfield, Md. | Do. |
| 96469 | | Slp. | Hilda D. | 0 | 0 | 39.6 | 13.0 | 3.0 | 2 | 1899 | Oriole, Md. | Do. |
| 96532 | | Sch. | Hilda S. | 14 | 9 | 43.5 | 14.4 | 3.0 | 3 | 1900 | Biloxi, Miss. | Gulfport, Miss. |
| 202528 | | Slp. | Hilda M. Willing | 8 | 0 | 40.0 | 14.0 | 3.1 | 5 | 1905 | Oriole, Md. | Crisfield, Md. |
| 96432 | | Sch. | Hilloblank | 41 | 35 | 63.0 | 20.1 | 4.4 | 3 | 1898 | Biloxi, Miss. | New Orleans, La. |
| 96376 | KNDB | Sch. y. | HILDEGARDE | 184 | 145 | 105.0 | 20.0 | 19.5 | 25 | 1897 | Wilmington, Del. | Philadelphia, Pa. |
| 200710 | | Sch. | Hilma | 9 | 7 | 32.6 | 12.2 | 2.4 | 2 | 1903 | Lake Charles, La. | Brashear, La. |
| 96160 | KLFM | Sch. | Hiram Lowell | 127 | 95 | 95.5 | 24.0 | 11.0 | 7 | 1892 | Gloucester, Mass. | Castine, Me. |
| 96577 | | Slp. | Hobart | 5 | 5 | 33.7 | 14.4 | 2.6 | 5 | 1901 | Fishing Creek, Md. | Baltimore, Md. |
| 11003 | | Sch. | Hoboken | 299 | 284 | 139.5 | 20.0 | 11.0 | 6 | 1868 | Clayton, N. Y. | Ogdensburg, N. Y. |
| 96151 | | Sch. | Hobson | 9 | 8 | 43.1 | 14.2 | 2.8 | 2 | 1899 | Bon Secour, Ala. | Mobile, Ala. |
| 96453 | | Sch. | Hobson | 10 | 0 | 36.0 | 14.0 | 3.0 | 1 | 1899 | Avon, N. O. | Manteo, N. C. |
| 207801 | | Slp. | Hombra Libro | 14 | 14 | 38.0 | 14.9 | 7.0 | 0 | 1910 | Fajardo, P. R. | San Juan, P. R. |
| 213087 | | Sch. | Honeymoon | 16 | 16 | 26.4 | 14.6 | 4.8 | 3 | 1915 | San Diego, Cal. | San Diego, Cal. |
| 96418 | KNPF | Sch. | Honolulu | 564 | 620 | 102.5 | 36.8 | 12.8 | 8 | 1898 | Alameda, Cal. | San Francisco, Cal. |
| 207461 | | Slp. | Hoo-Hoo | 8 | 5 | 35.7 | 13.0 | 2.4 | 3 | 1903 | Matagorda, Tex. | Port Lavaca, Tex. |
| 96506 | | Sch. y. | Hookah | 16 | 16 | 42.2 | 14.1 | 5.4 | 2 | 1900 | Gloucester, Mass. | Vineyard Haven, Mass. |
| 96168 | | Sch. | Hookatcong | 843 | 804 | 192.1 | 35.3 | 16.3 | 3 | 1890 | Noank, Conn. | New York, N. Y. |
| 11622 | | Sch. | Hope | 30 | 22 | 50.2 | 19.2 | 5.0 | 3 | 1866 | Baltimore, Md. | Baltimore, Md. |
| 96408 | | Slp. | Hope | 12 | 9 | 41.0 | 14.2 | 2.6 | 1 | 1895 | Woolwich, Me. | Boothbay Harbor, Me. |
| 202575 | | Sch. | Hope | 72 | 54 | 84.4 | 21.0 | 9.8 | 0 | 1905 | do do | Pensacola, Fla. |
| 95875 | KNBT | Sch. y. | Hope Leslie | 47 | 40 | 71.9 | 19.5 | 8.0 | 5 | 1836 | Bath, Me. | Boston, Mass. |
| 96661 | KSFQ | Sch. | Hope Sherwood | 690 | 622 | 172.8 | 39.0 | 14.0 | 7 | 1903 | do do | New York, N. Y. |

MERCHANT SAILING VESSELS OF THE UNITED STATES—Continued.

| Official No. | Signal letters. | Rtg. | Name of vessel. | Gross tonnage. | Net tonnage. | Length. | Breadth. | Depth. | Crew. | When built. | Where built. | Home port (where permanent document issues). |
|--------------|-----------------|---------|--------------------|----------------|--------------|---------|----------|--------|-------|-------------|-------------------------|--|
| | | | | | | Feet. | Feet. | Feet. | | | | |
| 96448 | | Slp. | Hopeful | 10 | 18 | 41.0 | 17.2 | 3.9 | 1 | 1899 | Shipyard, Ga. | Savannah, Ga. |
| 95201 | | Slp. | Horace Greeley | 5 | 5 | 27.6 | 12.8 | 3.0 | 1 | 1873 | Greenport, N. Y. | Greenport, N. Y. |
| 95249 | | *Sch. | Horace Templeton | 42 | 40 | 53.0 | 22.2 | 4.9 | 1 | 1873 | San Francisco, Cal. | San Francisco, Cal. |
| 201154 | KTGD | Sch. | Horace A. Allyn | 859 | 743 | 190.6 | 35.2 | 16.3 | 3 | 1904 | Bath, Me. | Philadelphia, Pa. |
| 200470 | KSRW | Sch. | Horace A. Stone | 1,376 | 1,237 | 208.5 | 38.0 | 20.7 | 9 | 1903 | Brewer, Me. | Boston, Mass. |
| 204717 | KWJV | Sch. | Horace M. Bickford | 503 | 445 | 147.7 | 33.5 | 13.7 | 0 | 1907 | Phippsburg, Me. | Pensacola, Fla. |
| 205197 | KWPN | Sch. | Horatio G. Foss | 846 | 747 | 182.0 | 38.0 | 17.0 | 9 | 1908 | Camden, N. J. | Boston, Mass. |
| 42678 | | Slp. | Hornet | 578 | 566 | 160.0 | 33.0 | 13.6 | 2 | 1884 | Myrtle River Conn. | New London, Conn. |
| 95837 | | Sch. | Hortense | 5 | 5 | 33.7 | 13.0 | 3.3 | 3 | 1884 | Crystal River, Fla. | Cedar Keys, Fla. |
| 95652 | | Sch. | Hortense | 24 | 13 | 56.6 | 18.7 | 4.9 | 3 | 1881 | Ocean Springs, Miss. | New Orleans, La. |
| 11747 | JBRM | Sch. | Hortensia | 189 | 101 | 105.4 | 29.0 | 9.2 | 4 | 1888 | East Machias, Me. | Boston, Mass. |
| 206890 | | Slp. | Howard | 10 | 8 | 45.0 | 15.3 | 3.1 | 5 | 1909 | Deepcreek, Va. | Crisfield, Md. |
| 95019 | | Sch. | Howard Russell | 63 | 46 | 72.0 | 23.7 | 2.7 | 2 | 1881 | Leeshurg, N. J. | New York, N. Y. |
| 207630 | LBNT | Sch. | Hugh de Bayens | 418 | 342 | 144.0 | 35.0 | 10.1 | 6 | 1910 | Rockland, Me. | Rockland, Me. |
| 96170 | | Sch. | Hugh S. Orem | 10 | 9 | 46.0 | 14.5 | 3.8 | 6 | 1892 | Pocomoke City, Md. | Baltimore, Md. |
| 95981 | KSNG | Slp. y. | Huguenot | 35 | 35 | 61.1 | 16.1 | 5.2 | 1 | 1901 | New Rochelle, N. Y. | Philadelphia, Pa. |
| 96556 | | Sch. | Hulda | 68 | 62 | 75.5 | 23.5 | 6.0 | 4 | 1888 | Cambridge Md. | Baltimore, Md. |
| 11590 | | Sch. | Humboldt | 57 | 54 | 68.0 | 19.7 | 7.6 | 2 | 1857 | Essex, Mass. | Boston, Mass. |
| 96556 | | Slp. y. | Humma | 25 | 21 | 55.5 | 14.3 | 8.0 | 5 | 1901 | Bristol, R. I. | Bristol, R. I. |
| 93742 | | Sch. | Huron | 15 | 14 | 41.2 | 14.9 | 3.9 | 3 | 1883 | Key West, Fla. | Tampa, Fla. |
| 96665 | | *Sch. | Huron | 21 | 16 | 45.5 | 18.0 | 3.8 | 4 | 1902 | Biloxi, Miss. | New Orleans, La. |
| 96467 | | *Sch. | Hustler | 13 | 9 | 40.8 | 15.9 | 3.1 | 3 | 1899 | Handshoro, Miss. | Gulfport, Miss. |
| 200551 | | Sch. | Hyacinth | 25 | 15 | 52.8 | 18.5 | 4.2 | 4 | 1903 | Biloxi, Miss. | Do. |
| 200533 | | Sch. | Hypnotist | 19 | 11 | 43.2 | 16.7 | 5.0 | 4 | 1903 | Scranton, Miss. | Pensacola, Fla. |
| I. | | | | | | | | | | | | |
| 215639 | | Sch. | I. Heidenhelm | 23 | 19 | 54.5 | 18.8 | 4.4 | 5 | 1917 | Biloxi, Miss. | Gulfport, Miss. |
| 206621 | LBFT | *Sch. | I. D. FLETCHER | 1,034 | 1,034 | 215.6 | 35.0 | 15.7 | 9 | 1909 | Sparrows Point, Md. | New York, N. Y. |
| 100316 | JWNH | *Sch. | I. F. Chapman | 2,146 | 1,995 | 237.5 | 42.7 | 19.2 | 3 | 1882 | Bath, Me. | Do. |
| 100748 | | Sch. | I. H. Tawes | 34 | 33 | 72.0 | 21.0 | 6.4 | 7 | 1901 | Oriole, Md. | Cape Charles, Va. |
| 100404 | | Slp. | I. T. Nichols | 8 | 6 | 36.8 | 13.6 | 3.5 | 1 | 1886 | Port Norris, N. J. | Philadelphia, Pa. |
| 100479 | | *Sch. | I. X. L. | 7 | 7 | 36.5 | 12.5 | 2.4 | 2 | 1890 | Matagorda, Tex. | Port Lavaca, Tex. |
| 100437 | | Sch. | I. Z. Graves | 9 | 5 | 50.0 | 12.3 | 3.0 | 1 | 1888 | Mundy Point, Va. | Newport News, Va. |
| 200189 | | Sch. y. | Ibis | 24 | 23 | 56.0 | 14.0 | 5.0 | 1 | 1903 | Olcott, N. Y. | Buffalo, N. Y. |
| 100166 | | Sch. | Ida | 42 | 40 | 65.0 | 20.8 | 5.6 | 4 | 1875 | Talbot County, Md. | Crisfield, Md. |
| 214957 | | Sch. | Ida | 10 | 7 | 36.5 | 13.0 | 4.1 | 3 | 1914 | Tarpon Springs, Fla. | Tampa, Fla. |
| 100745 | | Slp. | Ida Bedsworth | 7 | 7 | 39.5 | 14.5 | 3.7 | 4 | 1901 | Oriole, Md. | Baltimore, Md. |
| 100645 | | Sch. | Ida C. | 27 | 18 | 58.0 | 20.4 | 3.9 | 4 | 1897 | De Lisle, Miss. | Mobile, Ala. |
| 100110 | | Sch. | Ida Keith | 489 | 465 | 163.3 | 30.0 | 13.0 | 6 | 1873 | Saugatuck, Mich. | Sandusky, Ohio. |
| 206620 | | Slp. | Ida Lawrence | 7 | 7 | 31.2 | 13.7 | 3.5 | 1 | 1909 | Wingsters Crossing, Ga. | Savannah, Ga. |
| 12039 | | Sch. | Ida May | 8 | 7 | 32.5 | 12.8 | 4.0 | 2 | 1888 | Urbana, Va. | Southwest Harbor, Me. |
| 100657 | | Sch. | Ida May | 70 | 54 | 72.0 | 21.4 | 7.4 | 4 | 1898 | Urbana, Va. | Baltimore, Md. |
| 203560 | | Slp. | Ida May | 7 | 0 | 41.7 | 14.0 | 2.9 | 3 | 1906 | Deepcreek, Va. | Crisfield, Md. |
| 100693 | | Sch. | Ida May II | 15 | 10 | 46.4 | 16.1 | 3.4 | 3 | 1899 | Biloxi, Miss. | Gulfport, Miss. |
| 100273 | | Slp. | Ida Virginia | 12 | 11 | 37.7 | 14.4 | 4.4 | 2 | 1881 | Staten Island, N. Y. | Perth Amboy, N. J. |
| 12192 | | Sch. | Ida A. Thayer | 35 | 24 | 62.0 | 20.3 | 5.1 | 2 | 1867 | Islip, N. Y. | Crisfield, Md. |
| 100111 | JPBC | Sch. | Ida B. Gibson | 235 | 223 | 121.0 | 32.6 | 9.0 | 6 | 1874 | Chester, Pa. | Bangor, Me. |
| 100432 | | Slp. | Ida C. Brown | 8 | 7 | 42.0 | 14.0 | 3.3 | 3 | 1888 | Smith Island, Md. | Norfolk, Va. |
| 100420 | | Cat. | Ida G. Broers | 5 | 5 | 28.0 | 12.7 | 3.1 | 1 | 1888 | Patchogue, N. Y. | Patchogue, N. Y. |
| 100482 | | Slp. | Ida L. Eaton | 6 | 6 | 44.3 | 11.9 | 2.9 | 1 | 1891 | Smyrna, N. C. | Beaufort, N. C. |
| 200388 | | Sch. | Ida M. Silva | 55 | 55 | 70.3 | 19.7 | 9.0 | 8 | 1903 | Essex, Mass. | Pensacola, Fla. |
| 95312 | JPWS | Sch. | Ida O. Robinson | 134 | 124 | 110.5 | 23.7 | 7.5 | 4 | 1874 | Louisville, Del. | Crisfield, Md. |
| 100740 | | Sch. | Ida S. Brooks | 72 | 47 | 80.0 | 21.6 | 8.0 | 9 | 1901 | Gloucester, Mass. | Pensacola, Fla. |
| 100659 | | Slp. | Ida V. Beauchamp | 7 | 7 | 38.0 | 13.3 | 3.0 | 4 | 1892 | Oriole, Md. | Crisfield, Md. |
| 115223 | JNWS | *Sch. | Idaho | 1,376 | 1,244 | 243.5 | 36.0 | 20.7 | 4 | 1874 | Chester, Pa. | Boston, Mass. |
| 202991 | KVIIIC | Sch. y. | Idalia | 31 | 31 | 59.1 | 16.0 | 8.3 | 5 | 1900 | Boston, Mass. | New York, N. Y. |
| 100385 | | Slp. | Idalia | 10 | 5 | 40.2 | 14.5 | 3.4 | 4 | 1884 | Cambridge, Md. | Wilmington, Del. |
| 12487 | | Sch. | Idella A. Moore | 55 | 52 | 69.5 | 22.3 | 6.0 | 2 | 1870 | Somerset County, Md. | Alexandria, Va. |
| 100141 | | Sch. | Idell | 24 | 23 | 63.0 | 20.6 | 4.9 | 1 | 1874 | Walton County, Fla. | Pensacola, Fla. |
| 100408 | | Slp. | Idlo Hour | 9 | 6 | 36.0 | 12.3 | 3.0 | 1 | 1875 | Newport, R. I. | Boothbay, Me. |
| 201115 | | Cat. | Idler | 6 | 6 | 28.2 | 13.0 | 3.2 | 1 | 1894 | Patchogue, N. Y. | Patchogue, N. Y. |
| 100501 | | Slp. | Iduna | 5 | 5 | 28.1 | 11.2 | 4.5 | 1 | 1890 | Westport, Me. | Boothbay, Me. |
| 100307 | | Sch. | I Go | 47 | 44 | 68.4 | 21.3 | 7.3 | 12 | 1884 | Charleston, S. C. | Charleston, S. C. |
| 202569 | | *Slp. | Ikaros | 7 | 5 | 32.0 | 12.0 | 2.6 | 2 | 1905 | Port Lavaca, Tex. | Port Lavaca, Tex. |
| 100490 | | Slp. | Iolka | 10 | 10 | 34.0 | 13.0 | 3.2 | 3 | 1890 | Amityville, N. Y. | Tampa, Fla. |
| 111237 | KPHB | Sch. y. | Illikamo | 51 | 44 | 61.1 | 17.5 | 7.0 | 3 | 1899 | East Boothbay, Me. | New York, N. Y. |
| 205933 | | Sch. | Imelda Campbell | 30 | 20 | 58.4 | 19.4 | 5.0 | 6 | 1908 | Dorchester, N. J. | Philadelphia, Pa. |
| 100719 | | Sch. | Imp | 8 | 5 | 35.5 | 13.6 | 3.3 | 3 | 1899 | Cambridge, Md. | Do. |
| 161146 | KPVQ | Sch. y. | Impalla | 53 | 53 | 87.5 | 18.0 | 11.8 | 5 | 1900 | Brooklyn, N. Y. | New York, N. Y. |

1 Formerly schooner Hattie E. Giles.

2 Formerly s. s. State of Texas.

3 Formerly schooner-yacht Shlyessa.

4 Formerly schooner-yacht Regina.

5 Formerly schooner-yacht Sita.

6 Formerly schooner Kirlin.

7 Formerly schooner Osana.

MERCHANT SAILING VESSELS OF THE UNITED STATES—Continued.

| Official No. | Signal letters. | Rtg. | Name of vessel. | Gross tonnage. | Net tonnage. | Length. | Breadth. | Depth. | Crew. | When built. | Where built. | Home port (where permanent document issues). |
|--------------|-----------------|---------|------------------------|----------------|--------------|---------|----------|--------|-------|-------------|-------------------------|--|
| | | | | | | Feet. | Feet. | Feet. | | | | |
| 209853 | | Sch. | Imperator..... | 140 | 99 | 109.0 | 25.0 | 11.8 | 22 | 1912 | Essex, Mass. | Gloucester, Mass. |
| 100222 | | Sch. | Imperial..... | 9 | 9 | 55.0 | 12.0 | 3.0 | 1 | 1890 | New Lots, N. Y. | Greenport, N. Y. |
| 100324 | KMVS | Sch. | Inca..... | 1,014 | 901 | 215.5 | 41.3 | 16.5 | 11 | 1896 | Port Blakeley, Wash. | San Francisco, Cal. |
| 100012 | JKWH | Bk. | Independence..... | 953 | 874 | 165.6 | 34.2 | 22.9 | 4 | 1871 | East Boston, Mass. | New York, N. Y. |
| 100727 | | Sch. | India..... | 69 | 64 | 67.7 | 19.6 | 7.1 | 6 | 1894 | Catano, P. R. | San Juan, P. R. |
| 201230 | | Sch. | Indian Girl..... | 17 | 13 | 47.2 | 17.5 | 3.9 | 3 | 1894 | Biloxi, Miss. | Gulfport, Miss. |
| 100648 | KNOF | *Sch. | Indian Ridge..... | 910 | 842 | 194.0 | 34.8 | 17.0 | 4 | 1876 | Noank, Conn. | Philadelphia, Pa. |
| 100189 | JSCQ | Shp. | Indiana..... | 1,487 | 1,413 | 208.9 | 40.0 | 23.0 | 14 | 1876 | Bath, Me. | San Francisco, Cal. |
| 100710 | KPVT | *Sch. | Indiana..... | 1,628 | 1,506 | 238.3 | 43.3 | 20.6 | 4 | 1900 |do..... | Boston, Mass. |
| 100307 | | Sch. | Inez..... | 66 | 63 | 70.0 | 22.5 | 6.3 | 2 | 1882 | Millbridge, Me. | Castine, Me. |
| 100788 | KSNJ | Sch. y. | INGOMAR..... | 142 | 113 | 70.0 | 24.2 | 11.0 | 21 | 1903 | Bristol, R. I. | New York, N. Y. |
| 201383 | KTJH | Sch. | Ingomar..... | 143 | 103 | 69.8 | 25.7 | 11.4 | 21 | 1904 | Essex, Mass. | Gloucester, Mass. |
| 100354 | | Sch. | Interlaken..... | 567 | 538 | 170.0 | 34.2 | 11.0 | 7 | 1893 | Aigonac, Mich. | Chicago, Ill. |
| 200460 | | Sch. | Intrepide..... | 20 | 12 | 57.0 | 17.4 | 3.5 | 3 | 1903 | Biloxi, Miss. | New Orleans, La. |
| 210425 | | Slp. | Iola II..... | 9 | 9 | 30.1 | 11.7 | 3.6 | 1 | 1908 | Boston, Mass. | Boston, Mass. |
| 204889 | | Slp. | Ioma..... | 11 | 8 | 32.8 | 15.3 | 4.0 | 3 | 1908 | Thunderbolt, Ga. | Savannah, Ga. |
| 100387 | | Sch. | Iowa..... | 10 | 9 | 41.4 | 14.9 | 3.3 | 6 | 1885 | Taylor's Island, Md. | Baltimore, Md. |
| 100669 | | Sch. | Iowa..... | 15 | 9 | 53.0 | 16.0 | 3.1 | 1 | 1898 | Beaufort, N. C. | Beaufort, N. C. |
| 100219 | | Sch. | Ira L. Crockett..... | 12 | 12 | 43.9 | 15.2 | 3.5 | 3 | 1878 | Pocomoke City, Md. | Crisfield, Md. |
| 204573 | | Sch. | Ira T. Crosswell..... | 10 | 8 | 48.0 | 15.7 | 3.7 | 5 | 1907 | Ortolo, Md. | Do. |
| 100178 | | Slp. | Irene..... | 12 | 11 | 38.3 | 15.2 | 3.4 | 2 | 1876 | Darien, Conn. | Bridgeport, Conn. |
| 100280 | | Cat. | Irene..... | 5 | 5 | 47.0 | 11.0 | 2.6 | 4 | 1876 | Crisfield, Md. | Crisfield, Md. |
| 100721 | KQMI | Sch. | Irene..... | 772 | 687 | 186.4 | 39.7 | 14.3 | 9 | 1900 | Fairhaven, Cal. | San Francisco, Cal. |
| 211840 | LDHR | *Sch. | Irene..... | 1,206 | 1,075 | 229.6 | 37.7 | 18.2 | 4 | 1913 | Bath, Me. | Boston, Mass. |
| 12356 | JDBS | Sch. | Irene E. Meservey..... | 244 | 232 | 114.2 | 29.0 | 10.0 | 5 | 1860 | Waldoboro, Me. | Bangor, Me. |
| 100690 | | Sch. | Irene and Ruth..... | 8 | 8 | 41.0 | 14.7 | 3.4 | 2 | 1899 | Fairmount, Md. | Perth Amboy, N. J. |
| 100784 | | Sch. | Iride..... | 32 | 25 | 48.0 | 17.0 | 6.0 | 5 | 1902 | Port Tampa City, Fla. | Tampa, Fla. |
| 12357 | | Sch. | Iris..... | 11 | 10 | 37.2 | 14.6 | 5.2 | 1 | 1855 | East Boston, Mass. | Boston, Mass. |
| 215723 | LJDM | Sch. | Irma..... | 614 | 577 | 164.0 | 37.7 | 12.7 | 7 | 1917 | Westlake, La. | New York, N. Y. |
| 100457 | KQRT | Sch. | Irmgard..... | 670 | 614 | 176.0 | 37.8 | 14.4 | 11 | 1889 | Port Blakeley, Wash. | San Francisco, Cal. |
| 203929 | KVVM | Sch. y. | Iroliita..... | 49 | 30 | 67.8 | 16.8 | 10.3 | 3 | 1907 | Bristol, R. I. | Philadelphia, Pa. |
| 100275 | | Sch. | Iron Cliff..... | 1,114 | 1,077 | 212.4 | 35.0 | 18.0 | 6 | 1881 | Detroit, Mich. | Cleveland, Ohio. |
| 100413 | | *Sch. | Iron Queen..... | 1,384 | 1,321 | 242.0 | 38.7 | 17.0 | 3 | 1887 |do..... | New York, N. Y. |
| 203630 | KVRF | Slp. y. | Irondequoit..... | 20 | 20 | 50.6 | 13.2 | 7.4 | 2 | 1903 | New York, N. Y. | Boston, Mass. |
| 211139 | LCVK | Slp. y. | Iroquois II..... | 34 | 25 | 57.0 | 14.5 | 6.2 | 5 | 1913 | Bristol, R. I. | New York, N. Y. |
| 211248 | LCWT | *Sch. | Irwin..... | 1,304 | 1,150 | 228.4 | 38.3 | 10.5 | 4 | 1913 | Bath, Me. | Philadelphia, Pa. |
| 100169 | JROD | Sch. | Isaac Reed..... | 1,491 | 1,410 | 212.0 | 40.0 | 24.2 | 7 | 1875 | Waldoboro, Me. | San Francisco, Cal. |
| 12371 | | Sch. | Isaac Sherwood..... | 71 | 70 | 76.0 | 26.0 | 6.0 | 4 | 1868 | Haverstraw, N. Y. | New York, N. Y. |
| 100386 | | Sch. | Isaac H. Keeler..... | 10 | 9 | 55.5 | 14.0 | 3.9 | 6 | 1885 | Somerset County, Md. | Crisfield, Md. |
| 216500 | LMJH | Sch. | Isabel C. Harriss..... | 1,078 | 988 | 193.2 | 40.0 | 19.2 | 10 | 1918 | Wilmington, N. C. | New York, N. Y. |
| 100335 | | Slp. | Isabella..... | 9 | 8 | 33.3 | 14.5 | 4.0 | 1 | 1883 | Cold Spring, N. Y. | Bridgeport, Conn. |
| 100319 | JWV'S | Sch. | Isalah K. Stetson..... | 313 | 271 | 130.0 | 31.3 | 10.3 | 5 | 1882 | Brower, Me. | Boothbay, Me. |
| 100569 | | Slp. y. | Isem..... | 16 | 15 | 38.6 | 14.1 | 4.5 | 1 | 1893 | Marion, Mass. | New Bedford, Mass. |
| 100043 | | Slp. | Istodore Shores..... | 7 | 7 | 42.3 | 14.0 | 3.3 | 4 | 1897 | Chance, Md. | Crisfield, Md. |
| 100785 | | Sch. | Island Home..... | 45 | 43 | 58.9 | 20.6 | 4.8 | 3 | 1903 | Plantation Key, Fla. | Miami, Fla. |
| 100688 | | Sch. | Isle de Cuba..... | 6 | 6 | 43.5 | 13.5 | 2.6 | 3 | 1899 | Hoopers Island, Md. | Crisfield, Md. |
| 100274 | | *Sch. | Isolda Book..... | 70 | 66 | 76.2 | 21.5 | 6.2 | 3 | 1881 | Manitowoc, Wis. | Grand Haven, Mich. |
| 100230 | | Sch. | Itasca..... | 75 | 71 | 72.2 | 24.3 | 5.9 | 2 | 1870 | Cherryfield, Mo. | Boston, Mass. |
| 208813 | | Slp. | Iva..... | 5 | 5 | 35.8 | 12.8 | 2.8 | 3 | 1902 | Hunting Creek, Va. | Crisfield, Md. |
| 100571 | | Sch. | Iva Manifold..... | 28 | 26 | 53.5 | 18.2 | 5.7 | 2 | 1893 | Herring Bay, Md. | Annapolis, Md. |
| 100687 | | Slp. | Iva Pearl..... | 6 | 6 | 38.5 | 14.3 | 3.0 | 5 | 1899 | Elliott, Md. | Crisfield, Md. |
| 100691 | | Sch. | Ivy..... | 11 | 7 | 40.0 | 13.7 | 3.0 | 1 | 1899 | Smyrna, N. C. | Beaufort, N. C. |
| J. | | | | | | | | | | | | |
| 76512 | | Slp. | J. Gordon..... | 10 | 6 | 30.8 | 14.0 | 4.0 | 3 | 1884 | Bridgeton, N. J. | Philadelphia, Pa. |
| 76820 | | Sch. | J. Manko..... | 10 | 0 | 51.0 | 13.8 | 3.3 | 1 | 1889 | St. Peters Creek, Md. | Washington, N. C. |
| 76021 | | Sch. | J. McAffrey..... | 23 | 10 | 52.0 | 18.4 | 4.1 | 2 | 1878 | Stonewall, Miss. | Gulfport, Miss. |
| 77145 | | Sch. | J. Peterson..... | 27 | 17 | 55.2 | 18.0 | 4.2 | 3 | 1894 |do..... | New Orleans, La. |
| 77382 | | Sch. | J. Tolley..... | 7 | 4 | 34 | 14.4 | 2.0 | 3 | 1899 | Fishing Creek, Md. | Crisfield, Md. |
| 70430 | | Sch. | J. A. Chelton..... | 46 | 34 | 68.0 | 22.4 | 6.0 | 4 | 1883 | Pocomoke City, Md. | Do. |
| 205348 | | Sch. | J. A. Crosswell..... | 56 | 47 | 78.2 | 24.4 | 5.9 | 3 | 1908 | White Haven, Md. | Do. |
| 13245 | | Slp. | J. A. Mora..... | 50 | 48 | 49.4 | 24.3 | 6.4 | 1 | 1857 | Brooklyn, N. Y. | New York, N. Y. |
| 75220 | | Sch. | J. A. Webster..... | 25 | 24 | 47.3 | 16.4 | 6.2 | 7 | 1870 | Castine, Me. | Machias, Me. |
| 76868 | | Sch. | J. B. Vozen..... | 605 | 538 | 178.0 | 32.0 | 12.4 | 5 | 1890 | Mount Clemens, Mich. | Detroit, Mich. |
| 205631 | | Slp. | J. B. Vozen..... | 15 | 12 | 50.0 | 16.0 | 4.0 | 4 | 1908 | Wenona, Md. | Baltimore, Md. |
| 76892 | | Sch. | J. C. Arntger..... | 9 | 9 | 55.0 | 15.0 | 3.6 | 2 | 1890 | Solomons Island, Md. | Do. |
| 77320 | | Sch. | J. C. Causey..... | 6 | 6 | 44.1 | 10.0 | 2.8 | 2 | 1890 | Deals Island, Md. | Crisfield, Md. |
| 76001 | | Sch. | J. C. Lake..... | 10 | 0 | 51.0 | 13.8 | 3.2 | 6 | 1890 | St. Peters, Md. | Reedville, Va. |
| 75547 | | Sch. | J. C. Smith..... | 9 | 8 | 44.8 | 14.2 | 3.5 | 2 | 1873 | Mobile, Ala. | Mobile, Ala. |
| 75205 | | Sch. | J. C. Townsend..... | 35 | 34 | 58.5 | 20.7 | 4.5 | 2 | 1871 | Indian River, Del. | Wilmington, Del. |
| 76355 | | Sch. | J. D. Mason..... | 11 | 7 | 39.3 | 12.6 | 3.1 | 1 | 1882 | Hunting Quarters, N. C. | Washington, N. C. |
| 78809 | JRLE | *Sch. | J. D. Peters..... | 1,085 | 1,030 | 182.2 | 36.1 | 11.8 | 5 | 1875 | Bath, Me. | Seattle, Wash. |
| 200504 | | Sch. | J. D. Porter..... | 9 | 7 | 40.0 | 12.0 | 3.2 | 2 | 1903 | Shallotte, N. C. | Wilmington, N. C. |

† Formerly Spanish schooner Indla.

‡ Formerly sloop-yacht Istelena.

† Composite.

MERCHANT SAILING VESSELS OF THE UNITED STATES—Continued.

| Official No. | Signal letters. | Rig. | Name of vessel. | Gross tonnage. | Net tonnage. | Length. | Breadth. | Depth. | Crew. | When built. | Where built. | Home port (where permanent document issues). |
|--------------|-----------------|-------|---------------------------|----------------|--------------|---------|----------|--------|-------|-------------|------------------------------|--|
| | | | | | | Feet. | Feet. | Feet. | | | | |
| 76911 | KHRD | *Sch. | J. E. du Dignon..... | 493 | 462 | 157.7 | 35.0 | 13.4 | 4 | 1890 | Boston, Mass..... | Philadelphia, Pa. |
| 77216 | | Sch. | J. E. Grady..... | 12 | 0 | 37.5 | 10.7 | 5.4 | 3 | 1890 | Apalachicola, Fla..... | Apalachicola, Fla. |
| 78278 | | Sch. | J. E. Skylight..... | 10 | 10 | 50.0 | 13.6 | 3.2 | 2 | 1881 | Crisfield, Md..... | Reedville, Va. |
| 77381 | | Slp. | J. E. Sterling..... | 7 | 7 | 38.0 | 13.6 | 3.4 | 2 | 1890 | do..... | Crisfield, Md. |
| 76303 | | Sch. | J. E. Walker..... | 19 | 18 | 40.0 | 14.7 | 3.7 | 10 | 1882 | Cedar Keys, Fla..... | Key West, Fla. |
| 77379 | | Sch. | J. F. Hearns..... | 7 | 7 | 42.0 | 15.0 | 3.0 | 4 | 1899 | Wingate, Md..... | Crisfield, Md. |
| 76444 | | Sch. | J. F. Lallyhammer..... | 31 | 23 | 60.0 | 19.0 | 5.8 | 2 | 1883 | Pocomoke City, Md..... | Baltimore, Md. |
| 76442 | | Sch. | J. F. Morris..... | 14 | 13 | 41.5 | 13.8 | 3.7 | 2 | 1883 | Hunting Quarters, N. C..... | Newbern, N. C. |
| 76128 | | Sch. | J. G. Rugs..... | 15 | 14 | 37.5 | 16.6 | 4.8 | 9 | 1880 | Apalachicola, Fla..... | Tampa, Fla. |
| 76823 | | Sch. | J. G. Wall..... | 98 | 93 | 86.5 | 27.0 | 7.0 | 12 | 1875 | Eureka, Cal..... | San Francisco, Cal. |
| 93163 | | Sch. | J. H. Addition..... | 41 | 41 | 66.2 | 20.2 | 6.2 | 8 | 1901 | Solomons, Md..... | Baltimore, Md. |
| 76504 | | *Sch. | J. H. Rutler..... | 1,224 | 1,212 | 212.1 | 35.9 | 14.0 | 3 | 1873 | Marble City, Md..... | New York, N. Y. |
| 76720 | | Sch. | J. I. Case..... | 827 | 796 | 208.0 | 34.5 | 14.5 | 6 | 1874 | Manitowish, Wis..... | Chicago, Ill. |
| 77374 | KNVP | Sch. | J. J. Flaherty..... | 162 | 124 | 110.8 | 25.4 | 12.0 | 22 | 1899 | Essex, Mass..... | Gloucester, Mass. |
| 77498 | | Sch. | J. J. Saunders..... | 30 | 22 | 68.0 | 18.9 | 6.3 | 4 | 1901 | Solomons, Md..... | Annapolis, Md. |
| 77052 | | Sch. | J. J. Underhill..... | 35 | 33 | 65.1 | 20.9 | 4.8 | 6 | 1892 | Madison, Md..... | do. |
| 145254 | | *Sch. | J. L. Crane..... | 548 | 521 | 188.8 | 31.9 | 11.0 | 6 | 1881 | Marine City, Mich..... | Buffalo, N. Y. |
| 77115 | | Sch. | J. L. Sandlin..... | 18 | 17 | 49.4 | 14.0 | 5.8 | 5 | 1893 | Funta Gorda, Fla..... | Key West, Fla. |
| 77576 | | Sch. | J. M. Flechsa..... | 33 | 24 | 57.1 | 22.2 | 3.7 | 3 | 1903 | Scranton, Miss..... | Gulfport, Miss. |
| 76362 | WPD | Bkn. | J. M. Griffith..... | 600 | 529 | 162.5 | 39.6 | 13.5 | 8 | 1882 | Seabeck, Wash..... | Mobile, Ala. |
| 76291 | | Sch. | J. P. Robinson..... | 53 | 50 | 71.0 | 23.0 | 5.0 | 3 | 1882 | Alexandria, Va..... | Reedville, Va. |
| 76371 | | Sch. | J. R. Carroll..... | 14 | 14 | 45.6 | 14.7 | 4.0 | 1 | 1882 | Baltimore, Md..... | Newport News, Va. |
| 76998 | | Sch. | J. R. Dixon..... | 15 | 9 | 42.0 | 17.2 | 4.5 | 2 | 1879 | Somerset County, Md..... | Annapolis, Md. |
| 76393 | | Sch. | J. R. Edwards..... | 435 | 413 | 175.2 | 30.5 | 12.2 | 6 | 1883 | Marine City, Mich..... | Duluth, Minn. |
| 77100 | | Sch. | J. R. Moffett..... | 44 | 30 | 70.0 | 20.0 | 5.4 | 3 | 1898 | Pocomoke City, Md..... | Reedville, Va. |
| 13769 | | Sch. | J. S. Glover..... | 50 | 53 | 72.0 | 20.0 | 7.0 | 2 | 1868 | Ipswich, Mass..... | Rookland, Me. |
| 76416 | | Sch. | J. S. Smith..... | 30 | 17 | 55.0 | 19.0 | 5.6 | 7 | 1872 | Somerset County, Md..... | Baltimore, Md. |
| 206999 | | Slp. | J. T. Hicks..... | 7 | 5 | 33.0 | 13.6 | 2.0 | 2 | 1909 | Palacios, Tex..... | Port Lavaca, Tex. |
| 76343 | | Slp. | J. T. Leonard..... | 10 | 9 | 45.4 | 16.6 | 2.8 | 5 | 1882 | Dorchester County, Md..... | Crisfield, Md. |
| 77059 | | Sch. | J. T. Parks..... | 10 | 0 | 51.0 | 13.5 | 3.0 | 1 | 1892 | Oriole, Md..... | Newport News, Va. |
| 13874 | | Sch. | J. V. Taylor..... | 109 | 180 | 125.0 | 23.2 | 8.0 | 5 | 1867 | Winneconne, Wis..... | Grand Haven, Mich. |
| 77531 | | Slp. | J. W. Tyler..... | 7 | 7 | 35.5 | 13.0 | 3.2 | 2 | 1899 | Ewell, Md..... | Crisfield, Md. |
| 77435 | | Sch. | J. W. Bradley..... | 11 | 11 | 48.5 | 13.6 | 3.3 | 3 | 1902 | Punta Gorda, Fla..... | Key West, Fla. |
| 75339 | | Sch. | J. W. Fenimore..... | 48 | 45 | 68.4 | 20.5 | 6.7 | 12 | 1871 | Bristol, Md..... | New Bedford, Mass. |
| 12505 | | Sch. | J. W. Johnson..... | 15 | 8 | 49.7 | 17.7 | 4.7 | 6 | 1853 | Burlington, N. J..... | Philadelphia, Pa. |
| 77054 | | Sch. | J. W. Johnson..... | 17 | 17 | 35.1 | 14.6 | 4.8 | 7 | 1892 | Key West, Fla..... | Tampa, Fla. |
| 77614 | | Sch. | J. W. Knowles..... | 57 | 52 | 83.0 | 23.0 | 5.8 | 4 | 1901 | Sharptown, Md..... | Baltimore, Md. |
| 277481 | | Slp. | J. W. Walker..... | 7 | 7 | 42.0 | 14.4 | 4.0 | 4 | 1901 | Oriole, Md..... | Crisfield, Md. |
| 204073 | | Sch. | J. W. Wilson..... | 16 | 11 | 53.3 | 17.5 | 4.2 | 2 | 1907 | Salisbury, Md..... | do. |
| 76221 | | Sch. | J. Chester Wood..... | 69 | 66 | 68.6 | 23.0 | 6.5 | 3 | 1881 | Cherryfield, Me..... | Bangor, Me. |
| 13249 | | Sch. | J. Clark Curtin..... | 23 | 22 | 67.2 | 13.8 | 4.5 | 1 | 1882 | Bridgeport, Conn..... | New York, N. Y. |
| 277433 | KQHM | Sch. | J. Edward Drake..... | 910 | 789 | 182.6 | 37.3 | 17.5 | 7 | 1900 | Bath, Me..... | Philadelphia, Pa. |
| 11429 | | Sch. | J. Edwin Kirwan..... | 138 | 110 | 105.0 | 28.9 | 8.7 | 5 | 1902 | Gloucester, Va..... | Boston, Mass. |
| 76742 | KFHB | Sch. | J. Frank Seavay..... | 412 | 336 | 144.0 | 33.9 | 10.2 | 6 | 1888 | Bath, Me..... | do. |
| 276273 | JVPS | Sch. | J. Howell Leeds..... | 414 | 393 | 134.5 | 34.8 | 11.5 | 5 | 1881 | Mauricetown, N. J..... | do. |
| 202432 | | Sch. | J. Lloyd Hawkrigde..... | 121 | 88 | 89.6 | 26.6 | 6.4 | 3 | 1905 | Millford, Del..... | Patohogue, N. Y. |
| 76586 | KDCP | Sch. | J. Manchester Haynes..... | 795 | 683 | 170.6 | 35.8 | 20.2 | 7 | 1885 | Waldoboro, Me..... | New York, N. Y. |
| 209334 | | Slp. | Jack Johnson..... | 7 | 5 | 33.0 | 13.1 | 3.2 | 3 | 1911 | St. Helena Island, S. C..... | Beaufort, S. C. |
| 76526 | | Ywl. | Jack O'Lantern..... | 7 | 0 | 34.8 | 13.2 | 4.5 | 0 | 1884 | Harpwell, Me..... | Boston, Mass. |
| 203820 | KVTG | Sch. | Jacksonville..... | 620 | 547 | 179.4 | 36.2 | 13.8 | 7 | 1906 | Jacksonville, Fla..... | Providence, R. I. |
| 76983 | | Sch. | Jacob Goldstrom..... | 10 | 0 | 50.5 | 13.5 | 3.4 | 4 | 1891 | Somerset County, Md..... | Annapolis, Md. |
| 77534 | | Sch. | Jacob Mook..... | 20 | 12 | 47.6 | 18.0 | 4.1 | 3 | 1902 | Bonfouca, La..... | New Orleans, La. |
| 77325 | | Slp. | Jacob T. Bradshaw..... | 7 | 7 | 36.9 | 13.8 | 3.0 | 3 | 1898 | Ewell, Md..... | Annapolis, Md. |
| 200320 | | Slp. | James Edson..... | 6 | 5 | 39.0 | 13.0 | 2.9 | 1 | 1903 | Hopkins, Va..... | Cape Charles, Va. |
| 77462 | KQTO | Bkn. | James Johnson..... | 1,149 | 993 | 214.0 | 41.3 | 16.6 | 12 | 1901 | Seattle, Wash..... | San Francisco, Cal. |
| 77184 | | *Slp. | James M..... | 31 | 31 | 58.1 | 18.2 | 4.0 | 1 | 1895 | Woolwich, Me..... | Bath, Me. |
| 75307 | | Sch. | James Manning..... | 8 | 7 | 34.5 | 11.0 | 4.2 | 1 | 1871 | Harpwell, Me..... | Catino, Me. |
| 77101 | | Sch. | James McLaughlin..... | 48 | 46 | 64.0 | 24.3 | 5.0 | 4 | 1894 | Tottenville, N. Y..... | New York, N. Y. |
| 76518 | | Sch. | James Mowatt..... | 523 | 497 | 160.4 | 33.1 | 13.0 | 6 | 1884 | Milwaukee, Wis..... | Port Huron, Mich. |
| 202613 | | Sch. | James Munroe..... | 25 | 12 | 53.7 | 19.0 | 4.1 | 5 | 1905 | Biloxi, Miss..... | Gulfport, Miss. |
| 77231 | | *Sch. | JAMES NASMYTH..... | 3,422 | 3,162 | 365.5 | 45.8 | 23.2 | 8 | 1896 | West Bay City, Mich..... | Duluth, Minn. |
| 76063 | | Sch. | James Patterson..... | 47 | 45 | 69.0 | 22.0 | 4.5 | 2 | 1868 | Nyaok, N. Y..... | New York, N. Y. |
| 76287 | | Sch. | James Potter..... | 40 | 38 | 55.0 | 18.1 | 7.0 | 7 | 1871 | Noank, Conn..... | Tampa, Fla. |
| 76539 | | Sch. | James Preston..... | 10 | 9 | 50.0 | 14.0 | 3.0 | 5 | 1884 | Somerset County, Md..... | Baltimore, Md. |
| 76827 | JPNB | Sch. | James Slater..... | 1 | 260 | 118.1 | 30.5 | 10.2 | 6 | 1874 | Port Jefferson, N. Y..... | Boston, Mass. |
| 77454 | KQPJ | Bkn. | James Tuft..... | 1,274 | 1,043 | 215.5 | 42.5 | 17.4 | 12 | 1901 | Port Blakeley, Wash..... | San Francisco, Cal. |
| 76200 | | Sch. | James A. Garfield..... | 73 | 50 | 74.5 | 22.0 | 6.0 | 8 | 1891 | Bath, Me..... | Gloucester, Mass. |
| 76260 | | Sch. | James A. Garfield..... | 28 | 20 | 67.5 | 17.0 | 5.0 | 3 | 1891 | Solomons Island, Md..... | Baltimore, Md. |
| 76875 | | Sch. | James A. Webster..... | 74 | 70 | 80.0 | 27.0 | 6.0 | 3 | 1890 | Brooksville, Me..... | Baltimore, Md. |
| 75326 | | Sch. | James A. Whiting..... | 35 | 23 | 61.0 | 20.0 | 6.3 | 2 | 1871 | Somerset County, Md..... | Reedville, Va. |
| 75351 | JLGN | Sch. | James B. Anderson..... | 163 | 135 | 101.0 | 27.0 | 8.2 | 4 | 1871 | Frederica, Del..... | Wilmington, Del. |
| 200599 | K8VG | Sch. | James B. Drake..... | 1,163 | 991 | 190.3 | 39.0 | 16.4 | 11 | 1904 | Bath, Me..... | Philadelphia, Pa. |
| 76239 | | Sch. | James C. Clark..... | 41 | 33 | 62.8 | 22.1 | 5.4 | 5 | 1870 | Baltimore, Md..... | Annapolis, Md. |
| 76662 | | Sch. | James E. Jonett..... | 20 | 19 | 43.1 | 13.0 | 6.0 | 3 | 1880 | Manatee, Fla..... | Key West, Fla. |

* Formerly schooner Mary Edison.

* Formerly schooner Theodore S. Fassett.

* Formerly schooner Ruby and Beesle.

MERCHANT SAILING VESSELS OF THE UNITED STATES—Continued.

| Official No. | Signal letters. | Rig. | Name of vessel. | Gross tonnage. | Net tonnage. | Length. | Breadth. | Depth. | Crew. | When built. | Where built. | Home port (where permanent document issues). |
|--------------|-----------------|---------|-----------------------|----------------|--------------|---------|----------|--------|-------|-------------|------------------------|--|
| | | | | | | Feet. | Feet. | Feet. | | | | |
| 75188 | | Sch. | James E. Trott | 59 | 50 | 73.8 | 22.9 | 6.2 | 3 | 1870 | Baltimore, Md. | Annapolis, Md. |
| 76363 | | Sch. | James G. Blaine | 20 | 12 | 62.8 | 17.0 | 4.2 | 7 | 1832 | Somerset County, Md. | Crisfield, Md. |
| 200150 | | Slp. | James H. Cullon | 6 | 0 | 38.6 | 12.6 | 3.4 | 4 | 1903 | Crisfield, Md. | Annapolis, Md. |
| 76957 | | Sch. | James II. Dashiell | 52 | 49 | 79.0 | 23.5 | 5.7 | 3 | 1891 | Madison, Md. | Crisfield, Md. |
| 13234 | | Sch. | James II. Holdane | 52 | 50 | 69.4 | 23.4 | 5.7 | 2 | 1857 | Greenwich, Conn. | New York, N. Y. |
| 70146 | | Sch. | James II. Lewis | 37 | 35 | 63.6 | 22.7 | 5.6 | 4 | 1880 | Pocomoke City, Md. | Baltimore, Md. |
| 75579 | | Sch. | James II. Nixon | 32 | 21 | 58.0 | 19.0 | 4.9 | 6 | 1873 | Mauricetown, N. J. | Philadelphia, Pa. |
| 76898 | | Slp. | James H. Turner | 10 | 6 | 50.5 | 13.3 | 3.3 | 3 | 1890 | Cambridge, Md. | Do. |
| 76481 | | Sch. | James J. Lemon | 25 | 15 | 54.2 | 18.9 | 4.4 | 3 | 1834 | Wolf River, Miss. | New Orleans, La. |
| 13388 | HLPE | Sch. | James L. Maloy | 174 | 147 | 102.0 | 28.5 | 7.9 | 3 | 1894 | Milton, Del. | Boston, Mass. |
| 214928 | | Sch. | James M. Hudson | 1,011 | 984 | 204.7 | 38.6 | 14.6 | 3 | 1917 | Westlake, La. | Wilmington, Del. |
| 77492 | | Sch. | James O. Wright | 17 | 17 | 60.0 | 17.8 | 4.7 | 2 | 1901 | Orlolo, Md. | Reedville, Va. |
| 12590 | | Sch. | James P. Foster, Jr. | 34 | 32 | 58.9 | 18.5 | 6.2 | 3 | 1862 | East Haddam, Conn. | Glocester, Mass. |
| 76613 | | Sch. | James P. Naukirik | 25 | 15 | 51.5 | 18.6 | 5.1 | 6 | 1880 | Bridgeton, N. J. | Philadelphia, Pa. |
| 76502 | | Sch. | James P. Thurston | 10 | 15 | 45.7 | 15.7 | 4.6 | 2 | 1884 | Berkley, Va. | Newport News, Va. |
| 76337 | | Sch. | Jas. R. Teal | 69 | 66 | 81.0 | 24.0 | 5.8 | 3 | 1882 | Milton, Md. | Baltimore, Md. |
| 203539 | KVPR | Sch. | James T. Maxwell, Jr. | 589 | 481 | 105.4 | 36.1 | 12.9 | 8 | 1906 | Millbridge, Me. | Madhus, Mo. |
| 77069 | KLMV | Sch. | James W. Elwell | 1,192 | 1,081 | 190.4 | 39.9 | 18.3 | 6 | 1892 | Bath, Me. | Glocester, Mass. |
| 202519 | | Sch. | James W. Parker | 132 | 96 | 101.0 | 24.4 | 11.6 | 18 | 1895 | Essex, Mass. | Portland, Me. |
| 77502 | KRHP | Sch. | James W. Paul, Jr. | 1,693 | 1,633 | 239.0 | 43.0 | 21.9 | 13 | 1901 | Verona, Me. | Glocester, Mass. |
| 214337 | LGFS | Sch. | James M. W. Hall | 572 | 491 | 157.7 | 34.6 | 14.2 | 6 | 1916 | Phippsburg, Mo. | New York, N. Y. |
| 3893 | | Slp. y. | Jane | 10 | 10 | 45.0 | 12.5 | 6.0 | 2 | 1901 | South Boston, Mass. | Boston, Mass. |
| 12026 | | Sch. | Jane Ann | 10 | 10 | 37.3 | 13.5 | 4.8 | 0 | 1816 | Key Vacoas, Fla. | Salem, Mass. |
| 201484 | KTLM | Sch. | Jane Palmer | 3,138 | 2,823 | 308.6 | 49.0 | 22.4 | 13 | 1904 | Boston, Mass. | Key West, Fla. |
| 76624 | | Sch. | Jane A. Smith | 10 | 0 | 42.0 | 16.0 | 4.0 | 4 | 1836 | Goshon, N. J. | New York, N. Y. |
| 77070 | KLMW | Ykn. | Jane L. Stanford | 970 | 861 | 215.5 | 41.0 | 17.0 | 13 | 1892 | Falrhaven, Cal. | Philadelphia, Pa. |
| 75779 | | Slp. | Jane and Elizabeth | 11 | 11 | 30.7 | 14.5 | 3.0 | 2 | 1875 | Tottenville, N. Y. | San Francisco, Cal. |
| 76516 | | Sch. | Jane | 58 | 44 | 79.2 | 22.7 | 5.6 | 3 | 1884 | Oxford, Md. | Bridgeton, Conn. |
| 77504 | | Sch. | Jane | 10 | 6 | 38.5 | 14.3 | 2.9 | 3 | 1901 | Biloxi, Miss. | Crisfield, Md. |
| 76754 | | Sch. | Jane | 11 | 8 | 46.2 | 12.2 | 3.1 | 1 | 1838 | Smyrna, N. C. | Gulfport, Miss. |
| 200123 | | Sch. | Jane | 11 | 11 | 41.5 | 13.5 | 3.0 | 2 | 1903 | Sneads Ferry, N. C. | Beaufort, N. C. |
| 77163 | | Sch. | Jane Berry | 29 | 23 | 60.0 | 18.4 | 3.6 | 2 | 1894 | Straffs, N. C. | Wilmington, N. C. |
| 77366 | | Slp. | Jannett | 8 | 6 | 35.0 | 12.0 | 3.0 | 1 | 1898 | Leonardtown, Md. | Washington, D. C. |
| 204891 | | Slp. | Jannie | 14 | 11 | 31.7 | 14.9 | 4.5 | 1 | 1908 | Pin Point, Ga. | Savannah, Ga. |
| 77070 | | Bgn. | Jeanette | 290 | 217 | 116.0 | 27.2 | 13.2 | 9 | 1893 | Benicia, Cal. | San Francisco, Cal. |
| 202420 | | Sch. | Jennie Johnson | 17 | 9 | 65.9 | 17.7 | 3.5 | 6 | 1905 | Biloxi, Miss. | Gulfport, Miss. |
| 76992 | | Sch. | Jennie K. | 18 | 17 | 48.0 | 17.5 | 3.0 | 2 | 1891 | Logtown, Miss. | New Orleans, La. |
| 76618 | | Sch. | Jennie Mathews | 332 | 310 | 138.0 | 20.0 | 12.0 | 5 | 1874 | Port Huron, Mich. | Ogdensburg, N. Y. |
| 77040 | | Slp. | Jennie P. | 6 | 6 | 31.0 | 12.3 | 2.6 | 1 | 1892 | New Orleans, La. | Tampa, Fla. |
| 76558 | | Slp. | Jennie Treadwell | 8 | 8 | 33.8 | 14.0 | 3.5 | 2 | 1835 | Patchogue, N. Y. | Greenport, N. Y. |
| 76948 | | Slp. | Jennie V. | 6 | 6 | 28.0 | 12.2 | 2.9 | 2 | 1882 | do. | New Haven, Conn. |
| 76300 | | Sch. | Jennie Weaver | 83 | 83 | 97.5 | 22.0 | 7.0 | 5 | 1832 | South Haven, Mich. | Port Huron, Mich. |
| 77312 | KNPD | Sch. | Jennie D. Bell | 194 | 171 | 125.0 | 23.6 | 7.5 | 3 | 1898 | Bethel, Del. | Wilmington, Del. |
| 77096 | | Slp. | Jennie M. Chance | 14 | 8 | 41.0 | 16.3 | 4.3 | 4 | 1893 | Mauricetown, N. J. | Philadelphia, Pa. |
| 76438 | | Sch. | Jennie R. Foote | 30 | 34 | 69.5 | 20.6 | 5.6 | 2 | 1883 | Cambridge, Md. | Baltimore, Md. |
| 76509 | | Sch. | Jennie and Edna | 63 | 60 | 70.0 | 24.0 | 5.5 | 2 | 1884 | Benicia, Cal. | San Francisco, Cal. |
| 76947 | | Slp. | Jennie and Julia | 14 | 13 | 45.0 | 14.0 | 4.9 | 2 | 1877 | Kennebunk Port, Me. | Eastport, Me. |
| 200235 | | Slp. | Jennings B. Rowe | 7 | 6 | 38.0 | 14.5 | 2.9 | 1 | 1903 | Shadyside, Va. | Newport News, Va. |
| 13694 | | Sch. | Jenny Lind | 52 | 41 | 66.0 | 21.1 | 5.7 | 3 | 1855 | Biddeford, Me. | Castine, Me. |
| 76211 | | Sch. | Jeremiah Godfrey | 653 | 620 | 177.0 | 34.9 | 14.0 | 5 | 1881 | Port Huron, Mich. | Cleveland, Ohio. |
| 76767 | KGBV | Sch. | Jeremiah Smith | 499 | 330 | 143.9 | 35.0 | 10.3 | 6 | 1938 | New London, Conn. | Boston, Mass. |
| 77505 | | Sch. | Jeremiah N. Ogden | 35 | 22 | 60.0 | 19.4 | 5.5 | 5 | 1901 | Greenwich Pier, N. J. | Philadelphia, Pa. |
| 13600 | HVQL | Sch. | Jesse Hart 2nd | 255 | 212 | 117.0 | 28.9 | 10.2 | 4 | 1890 | Waldoboro, Me. | Calais, Me. |
| 3271 | | Sch. | Jesse Leo | 40 | 32 | 79.0 | 21.0 | 5.1 | 2 | 1843 | Madison, Md. | Norfolk, Va. |
| 13388 | HLPB | Sch. | Jesse L. Leach | 247 | 235 | 110.0 | 30.0 | 9.7 | 6 | 1863 | Baltimore, Md. | New York, N. Y. |
| 213068 | LFVB | Slp. y. | Jessica | 22 | 22 | 51.0 | 14.4 | 8.6 | 3 | 1916 | Bristol, R. I. | Bridgeton, Conn. |
| 75197 | | Slp. | Jessie | 7 | 0 | 29.6 | 11.9 | 3.5 | 2 | 1881 | do. | Boston, Mass. |
| 76533 | | Slp. | Jessie | 10 | 9 | 35.5 | 14.2 | 3.7 | 2 | 1884 | Tottenville, N. Y. | New York, N. Y. |
| 13532 | | Sch. | Jessie Fromont | 20 | 28 | 51.0 | 13.1 | 4.4 | 1 | 1858 | San Francisco, Cal. | San Diego, Cal. |
| 12910 | | Sch. | Jessie Irving | 45 | 35 | 71.6 | 23.6 | 5.0 | 3 | 1860 | Absecon, N. J. | Fitzhugh City, N. C. |
| 205628 | | Slp. | Jessie Price | 15 | 12 | 50.0 | 16.3 | 4.3 | 2 | 1908 | Orlolo, Md. | Baltimore, Md. |
| 215670 | LJBS | Sch. | Jessie G. Noyes | 1,370 | 1,253 | 225.2 | 43.0 | 10.8 | 10 | 1917 | Thomaston, Mo. | Boston, Mass. |
| 215851 | LJKS | Sch. | Joan Kieborg | 660 | 500 | 171.4 | 37.1 | 14.0 | 6 | 1917 | Millbridge, Me. | New York, N. Y. |
| 77504 | | Sch. | Joanna Durgain | 63 | 52 | 63.0 | 21.6 | 7.1 | 2 | 1902 | Brooksville, Me. | Castine, Me. |
| 76287 | | Sch. | Joe Sanna | 11 | 10 | 40.0 | 15.9 | 3.8 | 3 | 1879 | Madisonville, La. | Mobile, Ala. |
| 76823 | KGLT | Sch. | John Cook | 401 | 319 | 146.0 | 34.2 | 10.4 | 5 | 1889 | Bath, Mo. | New York, N. Y. |
| 215021 | LHCD | Sch. | Johanna Smith | 1,670 | 1,475 | 257.2 | 56.5 | 15.4 | 19 | 1917 | North Bend, Ore. | Marshfield, Ore. |
| 208408 | | Sch. | John | 10 | 10 | 35.2 | 14.4 | 2.8 | 2 | 1911 | Galveston, Tex. | Port Aransas, Tex. |
| 77093 | KLRD | Sch. | John A. | 283 | 235 | 131.7 | 32.0 | 9.8 | 7 | 1893 | Eureka, Cal. | Battle, Wash. |
| 75969 | JSWM | Sch. | John Bracewell | 224 | 194 | 113.6 | 29.2 | 9.1 | 5 | 1878 | Bath, Mo. | Madhus, Mo. |
| 75007 | | Sch. | John Bradley | 41 | 39 | 63.0 | 21.3 | 5.7 | 3 | 1854 | Dorchester County, Md. | Annapolis, Md. |
| 77430 | | Sch. | John Bradford | 24 | 24 | 67.0 | 18.6 | 5.5 | 3 | 1900 | Fairmount, Md. | Alexandria, Va. |
| 211517 | | Sch. | John Bush | 21 | 20 | 67.6 | 18.0 | 2.7 | 1 | 1890 | Alexandria, Va. | Washington, D. C. |

1 Formerly sloop-yacht Bacchanthe.

* Formerly sch. (a) Brown & Murphy.
(b) Ida G. Falron.

MERCHANT SAILING VESSELS OF THE UNITED STATES—Continued.

| Official No. | Signal letters. | Rig. | Name of vessel. | Gross tonnage. | Net tonnage. | Length. | Breadth. | Depth. | Crew. | When built. | Where built. | Home port (where permanent document issues). |
|--------------|-----------------|-------|-------------------------|----------------|--------------|---------|----------|--------|-------|-------------|--------------------------|--|
| 76017 | | Sch. | John Buzby | 12 | 7 | Feet. | Feet. | Feet. | 5 | 1878 | Burlington, N. J. | Philadelphia, Pa. |
| 77417 | KQBG | Shp. | JOHN ENA | 2,842 | 2,706 | 43.0 | 10.5 | 4.2 | 29 | 1892 | Glasgow, Scotland | San Francisco, Cal. |
| 211516 | | *Sch. | John Fisher | 30 | 30 | 75.0 | 19.4 | 2.7 | 1 | 1891 | Alameda, Va. | Washington, D. C. |
| 209753 | | Sch. | John Fogarty | 30 | 22 | 55.4 | 17.9 | 4.6 | 3 | 1912 | Fogartyville, Fla. | Tampa, Fla. |
| 201630 | KTNP | *Sch. | John Forsyth | 2,193 | 2,067 | 279.4 | 47.4 | 21.5 | 7 | 1904 | New London, Conn. | New London, Conn. |
| 77252 | KMWS | Sch. | John Francis | 322 | 285 | 125.0 | 32.2 | 9.0 | 6 | 1897 | Tottenville, N. Y. | Pensacola, Fla. |
| 77308 | | Sch. | JOHN FRITZ | 4,693 | 4,447 | 436.0 | 50.0 | 24.0 | 9 | 1895 | West Bay City, Mich. | Duluth, Minn. |
| 77353 | | Slp. | John Goffigon | 8 | 8 | 42.6 | 13.1 | 3.0 | 1 | 1899 | Cape Charles, Va. | Cape Charles, Va. |
| 12539 | | Sch. | John Guyant | 30 | 23 | 58.6 | 18.7 | 5.4 | 5 | 1860 | Camden, N. J. | Philadelphia, Pa. |
| 76578 | KDBS | Sch. | John Hagerty | 235 | 223 | 129.3 | 28.7 | 9.0 | 10 | 1885 | Tottenville, N. Y. | New York, N. Y. |
| 77270 | | Sch. | John Henry | 7 | 7 | 41.6 | 14.7 | 2.9 | 3 | 1897 | Fishing Creek, Md. | Crisfield, Md. |
| 75638 | | Sch. | John Kalso | 51 | 45 | 71.8 | 24.4 | 6.7 | 4 | 1872 | Accomac County, Va. | Baltimore, Md. |
| 76507 | | Sch. | John Martin | 45 | 33 | 63.8 | 20.4 | 6.2 | 3 | 1884 | Baltimore, Md. | Do. |
| 76735 | KFGJ | Sch. | John Pelree | 405 | 353 | 147.0 | 34.3 | 10.0 | 6 | 1893 | Bath, Me. | Boston, Mass. |
| 81385 | | Sch. | John Reed | 30 | 19 | 55.6 | 20.0 | 5.5 | 6 | 1892 | Solomons Island, Md. | Philadelphia, Pa. |
| 76484 | | Sch. | JOHN SCHMIDT | 69 | 56 | 70.4 | 24.7 | 5.1 | 3 | 1884 | Nyaack, N. Y. | Perth Amboy, N. J. |
| 77358 | | *Sch. | JOHN SIZATON | 5,049 | 4,725 | 458.0 | 50.2 | 25.0 | 10 | 1890 | West Superior, Wis. | Duluth, Minn. |
| 13922 | | Slp. | John Wesley | 15 | 14 | 42.2 | 16.2 | 4.2 | 2 | 1868 | Linwood, N. J. | Richmond, Va. |
| 75856 | JRVF | Sch. | John A. Beckerman | 484 | 376 | 140.7 | 34.2 | 10.1 | 6 | 1876 | Boston, Mass. | Boston, Mass. |
| 77194 | KMJS | Sch. | John A. Campbell | 545 | 492 | 161.2 | 36.7 | 12.3 | 8 | 1895 | Port Blakeley, Wash. | San Francisco, Cal. |
| 76406 | | Sch. | John A. Englele | 25 | 24 | 51.0 | 17.6 | 5.8 | 3 | 1883 | Leesburg, N. J. | Reedville, Va. |
| 76815 | | Sch. | John A. Francomb | 658 | 625 | 180.0 | 36.0 | 13.0 | 6 | 1889 | West Bay City, Mich. | Marquette, Mich. |
| 77310 | | Sch. | JOHN A. ROEHLING | 4,693 | 4,447 | 436.0 | 50.0 | 24.0 | 10 | 1898 | do | Duluth, Minn. |
| 76180 | | Slp. | John A. Russell | 22 | 21 | 58.3 | 15.9 | 3.0 | 3 | 1880 | Havro de Grace, Md. | Reedville, Va. |
| 77688 | KSMQ | Sch. | John B. Blumiller | 1,077 | 858 | 188.3 | 38.2 | 21.8 | 9 | 1903 | Bath, Mo. | Bath, Mo. |
| 75629 | | Sch. | John B. Hegeman | 20 | 17 | 52.0 | 16.0 | 5.0 | 6 | 1872 | City Island, N. Y. | Cape Charles, Va. |
| 13790 | | Sch. | John B. Norris | 49 | 46 | 60.5 | 20.2 | 6.3 | 2 | 1868 | Fairhaven, Mass. | Vineyard Haven, Mass. |
| 75404 | | Sch. | John C. Bowers | 54 | 51 | 69.2 | 22.8 | 4.0 | 2 | 1871 | Tottenville, N. Y. | New York, N. Y. |
| 77572 | KSHD | Bkn. | JOHN C. MEYER | 932 | 794 | 200.0 | 40.0 | 15.4 | 11 | 1902 | Tacoma, Wash. | Do. |
| 76184 | | Sch. | John C. Walker | 8 | 7 | 52.5 | 13.1 | 3.2 | 5 | 1880 | Crisfield, Md. | Crisfield, Md. |
| 76373 | | Sch. | John E. Bright | 27 | 26 | 54.9 | 18.6 | 4.8 | 5 | 1882 | St. Michaels, Md. | Reedville, Va. |
| 77024 | | *Sch. | John E. Du Bois | 32 | 30 | 50.3 | 17.0 | 4.8 | 2 | 1892 | Havro de Grace, Md. | Baltimore, Md. |
| 77272 | | Sch. | JOHN F. HURST | 9 | 9 | 53.7 | 14.4 | 3.0 | 2 | 1897 | Orlolo, Md. | Do. |
| 77311 | | Slp. | John F. Mitchell | 8 | 8 | 41.0 | 14.8 | 3.6 | 5 | 1898 | Crisfield, Md. | Reedville, Va. |
| 76404 | | Sch. | JOHN G. POTTLE | 20 | 25 | 47.0 | 18.4 | 4.6 | 1 | 1883 | Islip, N. Y. | Patchogue, N. Y. |
| 76698 | | Sch. | John H. Hoffman | 5 | 5 | 37.0 | 11.6 | 2.8 | 4 | 1887 | Smiths Island, Md. | Crisfield, Md. |
| 203779 | | Sch. | John H. Orr | 27 | 17 | 60.5 | 18.0 | 4.4 | 4 | 1900 | Greenwich, N. J. | Philadelphia, Pa. |
| 76316 | | Slp. | John H. Trusty | 9 | 9 | 33.4 | 13.6 | 3.8 | 2 | 1882 | Patchogue, N. Y. | Bridgeport, Conn. |
| 210838 | LCRV | *Sch. | John H. Winstead | 811 | 790 | 107.7 | 35.0 | 14.5 | 3 | 1912 | Bath, Mo. | Wilmington, Del. |
| 76914 | | Sch. | John J. Barlum | 1,184 | 1,125 | 222.5 | 40.5 | 16.3 | 5 | 1890 | Toledo, Ohio. | Cleveland, Ohio. |
| 76610 | | Sch. | John J. Driscoll | 17 | 17 | 53.3 | 16.0 | 4.4 | 4 | 1880 | Bllox River, Miss. | Mobile, Ala. |
| 205662 | KWRD | Sch. | John J. Fallon | 125 | 77 | 103.0 | 24.0 | 12.0 | 18 | 1908 | Essex, Mass. | Gloucester, Mass. |
| 77250 | KMWH | Sch. | John J. Perry | 152 | 138 | 93.2 | 26.5 | 10.2 | 4 | 1897 | Rockland, Mo. | Rockland, Mo. |
| 209417 | | Slp. | John L. Lawrence | 7 | 5 | 39.0 | 12.9 | 3.2 | 1 | 1911 | Deepcreek, Va. | Cape Charles, Va. |
| 77328 | | Slp. | John L. Thomas | 5 | 5 | 37.6 | 12.0 | 3.0 | 2 | 1897 | Hollands Island, Md. | Crisfield, Md. |
| 76764 | KGBR | Sch. | John O. Ferguson | 120 | 122 | 105.2 | 21.0 | 7.0 | 4 | 1888 | Sharptown, Md. | Baltimore, Md. |
| 77281 | | Slp. | John R. Jones | 6 | 6 | 36.5 | 13.3 | 3.2 | 1 | 1897 | Pocomoke City, Md. | Cape Charles, Va. |
| 200880 | | Sch. | John R. Manta (whaling) | 147 | 93 | 101.8 | 24.0 | 10.2 | 20 | 1004 | Essex, Mass. | Provincetown, Mass. |
| 76380 | KDCM | Sch. | John R. Penrose | 455 | 432 | 149.0 | 34.6 | 12.2 | 7 | 1883 | Milford, Del. | New York, N. Y. |
| 207001 | | Sch. | John R. Platter | 29 | 29 | 58.4 | 16.6 | 5.8 | 3 | 1909 | Key Largo, Fla. | Key West, Fla. |
| 75887 | | Sch. | John R. Walter | 8 | 8 | 33.0 | 14.3 | 3.2 | 1 | 1870 | Nashville, Va. | Cape Charles, Va. |
| 76963 | KGTS | Bkn. | John S. Emery | 919 | 803 | 167.7 | 35.7 | 22.1 | 10 | 1890 | Boston, Mass. | Boston, Mass. |
| 75253 | JKGT | Sch. | John S. Gilmore | 117 | 111 | 87.9 | 27.2 | 7.1 | 3 | 1870 | Mays Landing, N. J. | New Haven, Conn. |
| 77330 | | Slp. | John S. Harvey | 5 | 5 | 34.5 | 12.0 | 2.0 | 1 | 1898 | Gulfford, Va. | Annapolis, Md. |
| 75111 | | Slp. | John S. Morgan | 23 | 22 | 47.5 | 17.4 | 5.2 | 3 | 1869 | Greenport, N. Y. | Perth Amboy, N. J. |
| 76701 | | Sch. | John S. Myra | 25 | 15 | 54.4 | 17.0 | 5.0 | 6 | 1887 | Bridgeton, N. J. | Philadelphia, Pa. |
| 76699 | | *Sch. | John S. Wilson | 46 | 44 | 69.1 | 19.1 | 4.6 | 3 | 1887 | Havro de Grace, Md. | Elizabeth City, N. C. |
| 76673 | | Slp. | John P. Mills | 15 | 14 | 38.9 | 14.5 | 3.2 | 4 | 1887 | Sharptown, Md. | Newport News, Va. |
| 76982 | | Sch. | John P. White | 10 | 9 | 52.0 | 14.3 | 3.3 | 2 | 1891 | St. Peters, Md. | Reedville, Va. |
| 76517 | | Slp. | John W. Bailly | 5 | 5 | 29.0 | 12.5 | 2.9 | 1 | 1884 | Patchogue, N. Y. | Patchogue, N. Y. |
| 13494 | | Sch. | John W. Bell | 90 | 80 | 80.1 | 22.8 | 6.9 | 4 | 1848 | New York, N. Y. | Wilmington, Del. |
| 214081 | | Sch. | John W. Bowdoin | 77 | 65 | 85.2 | 23.8 | 6.9 | 3 | 1916 | Pocomoke City, Md. | Crisfield, Md. |
| 77438 | KQJF | *Sch. | John W. Chittenden | 235 | 180 | 128.2 | 27.0 | 8.7 | 3 | 1900 | Tottenville, N. Y. | New York, N. Y. |
| 77372 | | Slp. | John W. Dizo | 5 | 5 | 39.0 | 12.2 | 3.2 | 1 | 1896 | Crisfield, Md. | Cape Charles, Va. |
| 77488 | | Slp. | John W. Parker | 6 | 6 | 38.3 | 14.3 | 3.0 | 4 | 1901 | Fishing Creek, Md. | Crisfield, Md. |
| 13374 | | Sch. | John W. Paul | 28 | 26 | 60.3 | 19.1 | 3.0 | 2 | 1885 | Bridgeton, N. J. | Perth Amboy, N. J. |
| 76844 | | Sch. | John W. Stout | 41 | 39 | 66.6 | 22.4 | 4.5 | 1 | 1874 | Nyaack, N. Y. | New York, N. Y. |
| 76227 | | Slp. | John W. Wright | 5 | 5 | 31.0 | 11.4 | 2.0 | 2 | 1881 | Iso of Wight County, Va. | Newport News, Va. |
| 76917 | | Sch. | John R. P. Moore | 99 | 94 | 89.7 | 27.1 | 6.5 | 4 | 1877 | Snow Hill, Md. | Baltimore, Md. |
| 75841 | JRSM | Sch. | John and Winthrop | 363 | 337 | 114.4 | 28.5 | 10.2 | 7 | 1870 | Bath, Mo. | San Francisco, Cal. |
| 77437 | | Sch. | Jolly Traveler | 13 | 11 | 43.8 | 15.8 | 3.2 | 2 | 1900 | Bllox, Miss. | Gulfford, Miss. |
| 12881 | | Sch. | Jonathan Cone | 122 | 110 | 101.6 | 23.6 | 8.0 | 3 | 1885 | Camden, N. J. | New York, N. Y. |
| 75821 | HKJF | Sch. | Joseph Franklin | 7 | 7 | 50.0 | 10.2 | 3.5 | 4 | 1875 | Somerset County, Md. | Crisfield, Md. |
| 209909 | | Sch. | Jos. Lawrence, Jr. | 12 | 12 | 51.3 | 18.4 | 3.4 | 4 | 1911 | do | Crisfield, Md. |
| 77335 | | Sch. | Jos. Mazzini | 12 | 8 | 40.8 | 13.0 | 3.4 | 3 | 1893 | do | Gulfford, Miss. |

¹ Formerly Hawaiian ship John Ena.

¹ Formerly schooner Wm. H. Berry.

MERCHANT SAILING VESSELS OF THE UNITED STATES—Continued.

| Official No. | Signal letters. | Rig. | Name of vessel. | Gross tonnage. | Net tonnage. | Length. | Breadth. | Depth. | Crew. | When built. | Where built. | Home port (where permanent document issues). |
|--------------|-----------------|---------|------------------------|----------------|--------------|---------|----------|--------|-------|-------------|---------------------------|--|
| | | | | | | Feet. | Feet. | Feet. | | | | |
| 77137 | | Sch. | Joseph Murray | 69 | 66 | 63.0 | 24.6 | 4.9 | 2 | 1894 | Millford, Del. | Patchogue, N. Y. |
| 211851 | | Sch. | Joseph O | 9 | 8 | 37.0 | 13.7 | 2.4 | 2 | 1913 | Port Royal, S. C. | Beaufort, S. C. |
| 201647 | | Sch. | Joseph L. Mulford, jr. | 34 | 19 | 65.0 | 20.0 | 6.0 | 6 | 1904 | Milton, Del. | Philadelphia, Pa. |
| 202680 | KVDL | Sch. | Joseph P. Cooper | 315 | 288 | 160.4 | 28.2 | 10.2 | 6 | 1905 | Sharptown, Md. | Mobile, Ala. |
| 76422 | | Sch. | Joseph T. Brennan | 27 | 26 | 54.0 | 17.7 | 5.3 | 1 | 1883 | Madison, Md. | Reedville, Va. |
| 76477 | | Sch. | Jos. W. Brooks | 10 | 9 | 43.6 | 14.6 | 3.2 | 4 | 1883 | do. | Baltimore, Md. |
| 76230 | | Sch. | Josephine | 19 | 18 | 54.8 | 16.0 | 4.4 | 2 | 1831 | St. Michaels, Md. | Do. |
| 76631 | | Sch. | Josephine | 15 | 14 | 49.5 | 14.0 | 3.2 | 3 | 1886 | Meyers, Fla. | Key West, Fla. |
| 76897 | | Sch. | Josephine | 7 | 7 | 37.5 | 13.3 | 3.8 | 3 | 1890 | Hog Island, Tex. | Port Lavaca, Tex. |
| 76994 | | Sch. | Josephine | 5 | 5 | 29.0 | 9.7 | 2.9 | 1 | 1890 | Terrobonne Parish, La. | Brahear, La. |
| 77218 | KMQT | Sch. | Josephine | 940 | 842 | 189.0 | 36.8 | 17.3 | 3 | 1890 | Belfast, Me. | Philadelphia, Pa. |
| 77421 | | Slp. | Josephine | 8 | 8 | 31.0 | 11.4 | 5.9 | 2 | 1900 | Friendship, Me. | Boston, Mass. |
| 76765 | | Sch. | Josephine Byrd | 10 | 10 | 49.9 | 15.1 | 3.8 | 6 | 1888 | Crisfield, Md. | Crisfield, Md. |
| 207219 | | Sch. | Josephine De Costa | 114 | 84 | 96.5 | 24.0 | 11.4 | 18 | 1910 | Essex, Mass. | Boston, Mass. |
| 202550 | | Sch. | Josephine Delmas | 26 | 19 | 65.0 | 19.9 | 4.0 | 6 | 1905 | Handsboro, Miss. | Gulfport, Miss. |
| 214521 | | Sch. | Josephine Foster | 23 | 16 | 57.6 | 19.2 | 3.7 | 2 | 1916 | Pascagoula, Miss. | Do. |
| 77293 | | Sch. | Josephine Keas | 22 | 17 | 47.6 | 15.0 | 4.4 | 2 | 1895 | Bishopville, Md. | Reedville, Va. |
| 77248 | | Sch. | Josephine Lopez | 41 | 35 | 65.0 | 22.3 | 4.5 | 4 | 1896 | Handsboro, Miss. | Mobile, Ala. |
| 77086 | | Sch. | Josephine Mestler | 13 | 9 | 45.0 | 16.0 | 3.9 | 1 | 1875 | do. | New Orleans, La. |
| 75771 | | Sch. | Josephine Smith | 20 | 19 | 44.0 | 16.4 | 4.4 | 2 | 1860 | Bellport, N. Y. | Cape Charles, Va. |
| 13359 | | Sch. | Joshua Green | 20 | 19 | 44.0 | 16.4 | 4.4 | 2 | 1860 | Philadelphia, Pa. | Newport News, Va. |
| 201743 | | Sch. | Josio D. | 14 | 11 | 50.0 | 15.4 | 3.6 | 2 | 1904 | Lookwood Folly, N. C. | Wilmington, N. C. |
| 205752 | KWRN | Sch. | Josie and Phebe | 137 | 88 | 107.9 | 25.8 | 12.2 | 27 | 1908 | Essex, Mass. | Boston, Mass. |
| 211039 | | Sch. | Joven Dolores | 8 | 8 | 38.9 | 9.7 | 5.1 | 2 | 1912 | Barceloneta, P. R. | San Juan, P. R. |
| 201705 | | Slp. | Joven Naulina | 12 | 11 | 27.5 | 12.7 | 4.3 | 3 | 1904 | Fajardo, P. R. | Do. |
| 208629 | | Slp. y. | Joyant | 10 | 10 | 49.0 | 11.5 | 7.2 | 1 | 1911 | Bristol, R. I. | New York, N. Y. |
| 20029 | | Sch. | Joyce Rebecca | 32 | 30 | 49.0 | 16.0 | 7.0 | 1 | 1837 | New London, Conn. | Rockland, Me. |
| 215278 | | Sch. | Juan Cruz | 43 | 43 | 69.6 | 19.7 | 6.0 | 1 | 1917 | Catano, P. R. | San Juan, P. R. |
| 77103 | KLRV | Sch. | JUBILEE | 103 | 80 | 104.1 | 22.8 | 8.5 | 5 | 1893 | Boston, Mass. | Tampa, Fla. |
| 77132 | | Sch. | Jubilee | 92 | 61 | 85.0 | 22.4 | 9.6 | 2 | 1894 | Gloucester, Mass. | Boston, Mass. |
| 201533 | KTMD | Sch. | Judgo Boyce | 698 | 558 | 177.8 | 37.4 | 13.5 | 8 | 1904 | Bath, Me. | New York, N. Y. |
| 12898 | | Sch. | Judgo Harrington | 52 | 50 | 66.8 | 21.6 | 5.5 | 2 | 1849 | Jones Creek, Del. | Do. |
| 77001 | KLCH | Sch. | Judique | 121 | 89 | 98.2 | 24.0 | 10.8 | 8 | 1891 | Essex, Mass. | Eastport, Me. |
| 206339 | | Sch. | Julia | 16 | 16 | 47.0 | 15.9 | 4.0 | 4 | 1911 | Mayaguez, P. R. | San Juan, P. R. |
| 204155 | | Slp. | Julia A. | 10 | 6 | 27.0 | 12.8 | 4.9 | 1 | 1907 | Skidaway Island, Ga. | Savannah, Ga. |
| 77293 | | Sch. | Julia H. | 23 | 14 | 50.5 | 18.7 | 4.3 | 3 | 1899 | Madisonville, La. | New Orleans, La. |
| 76519 | | Slp. | Julia Hamilton | 8 | 6 | 36.0 | 14.2 | 3.4 | 3 | 1884 | Barren Creek Springs, Md. | Baltimore, Md. |
| 77569 | | Sch. | Julia L. | 18 | 12 | 46.8 | 17.2 | 3.1 | 4 | 1903 | Biloxi, Miss. | New Orleans, La. |
| 76155 | | Sch. | Julia A. Lawson | 10 | 6 | 51.8 | 12.8 | 3.4 | 5 | 1880 | Crisfield, Md. | Crisfield, Md. |
| 76504 | | Sch. | Julia A. Newcomb | 33 | 21 | 67.3 | 19.2 | 5.3 | 6 | 1884 | Bridgton, N. J. | Philadelphia, Pa. |
| 77275 | | Sch. | Julia E. Ruark | 6 | 0 | 45.3 | 14.0 | 2.8 | 3 | 1897 | Applegarth, Md. | Crisfield, Md. |
| 76565 | | Sch. | Julia W. Bell | 14 | 14 | 62.3 | 14.2 | 3.7 | 1 | 1890 | Morehead City, N. C. | Manteo, N. C. |
| 76287 | | Sch. | Julia W. Garrison | 18 | 11 | 55.0 | 16.8 | 3.0 | 3 | 1882 | Pocomoke City, Md. | Annapolis, Md. |
| 75164 | | Sch. | Julia and Anne | 42 | 31 | 64.5 | 21.4 | 6.4 | 2 | 1869 | Talbot County, Md. | Do. |
| 75376 | | Slp. | Julian | 6 | 5 | 27.6 | 11.2 | 3.3 | 1 | 1871 | Greenwich, Conn. | Bridgeport, Conn. |
| 77491 | | Sch. | Julian T. Bradshaw | 34 | 32 | 72.6 | 21.5 | 6.2 | 3 | 1901 | Orlolo, Md. | Crisfield, Md. |
| 202551 | | Slp. | Juliet | 8 | 8 | 29.5 | 15.5 | 3.2 | 1 | 1904 | Valona, Ga. | Brunswick, Ga. |
| 76833 | | Sch. | Juliet L. Hopkins | 78 | 74 | 83.0 | 24.0 | 6.2 | 3 | 1884 | Cambridge, Md. | Reedville, Va. |
| 76647 | | Sch. | Juliette | 15 | 14 | 40.2 | 17.3 | 3.0 | 1 | 1886 | Navy Cove, Fla. | Pensacola, Fla. |
| 213178 | | Slp. | Julio | 11 | 11 | 44.0 | 13.3 | 4.4 | 1 | 1915 | Mayaguez, P. R. | San Juan, P. R. |
| 209010 | | Sch. | July | 13 | 7 | 47.0 | 15.8 | 3.0 | 4 | 1911 | Biloxi, Miss. | Gulfport, Miss. |
| 215238 | LHKC | Sch. | JUNIATA (T) | 1,432 | 1,396 | 240.5 | 41.0 | 16.6 | 10 | 1917 | New Orleans, La. | Port Arthur, Tex. |
| 75308 | | Slp. | Jupiter | 8 | 7 | 35.0 | 13.3 | 3.3 | 2 | 1871 | Boothbay, Me. | Stonington, Me. |
| K. | | | | | | | | | | | | |
| 126047 | KQBJ | Sch. | Ka Mol. | 109 | 108 | 95.0 | 27.5 | 7.6 | 6 | 1882 | San Francisco, Cal. | Honolulu, Hawaii. |
| 161161 | | Slp. | Kalulani | 13 | 12 | 35.3 | 12.7 | 4.8 | 3 | 1892 | do. | Do. |
| 206208 | LBCJ | Slp. y. | Kalinga | 27 | 18 | 49.0 | 13.0 | 8.8 | 3 | 1909 | Bristol, R. I. | Boston, Mass. |
| 200324 | | Sch. | Kangaroo | 9 | 6 | 42.0 | 14.8 | 2.8 | 3 | 1903 | Biloxi, Miss. | New Orleans, La. |
| 212475 | | Sch. | Kanuga | 26 | 17 | 50.2 | 10.5 | 4.0 | 5 | 1914 | do. | Gulfport, Miss. |
| 208603 | LBNV | Sch. y. | KAHINA | 521 | 521 | 198.2 | 31.5 | 18.5 | 26 | 1911 | Port Richmond, N. Y. | Boston, Mass. |
| 14904 | | Sch. | Kato | 81 | 77 | 81.5 | 23.5 | 6.8 | 3 | 1864 | Kent County, Md. | Reedville, Va. |
| 14487 | KGNH | Sch. | Kato Darlington | 135 | 128 | 97.8 | 28.0 | 7.1 | 6 | 1889 | Baltimore, Md. | Baltimore, Md. |
| 14287 | | Sch. | Kato F. Vickery | 40 | 40 | 65.1 | 21.6 | 6.0 | 3 | 1873 | Somerset County, Md. | Do. |
| 14403 | | Sch. | Kato H. Tilghman | 67 | 64 | 85.0 | 24.0 | 5.8 | 3 | 1891 | Wicomoco County, Md. | Reedville, Va. |
| 14431 | | Sch. | Kato L. Gerdes | 28 | 28 | 64.6 | 18.8 | 4.2 | 3 | 1884 | Oxford, Md. | Baltimore, Md. |
| 14446 | | Sch. | Kato L. Pray | 59 | 56 | 68.0 | 21.3 | 6.5 | 2 | 1886 | Eden, Me. | Castine, Me. |
| 14299 | | Sch. | Kato R. Waters | 38 | 37 | 65.1 | 21.1 | 4.0 | 4 | 1873 | Accomac County, Va. | Baltimore, Md. |
| 213969 | LFGV | Slp. | Katharine | 22 | 22 | 51.0 | 14.4 | 8.0 | 3 | 1910 | Bristol, R. I. | New York, N. Y. |
| 213596 | LFSK | Sch. | Katherine | 2,205 | 2,089 | 286.9 | 43.5 | 24.1 | 20 | 1887 | Glasgow, Scotland | San Francisco, Cal. |
| 161063 | | Sch. | Katharine | 18 | 13 | 58.6 | 17.2 | 4.4 | 2 | 1894 | Fairmount, Md. | Annapolis, Md. |
| 161187 | | Sch. | Katharine | 6 | 6 | 37.4 | 14.0 | 3.3 | 3 | 1901 | Fishing Creek, Md. | Crisfield, Md. |
| 200591 | | Slp. | Katharine | 9 | 9 | 33.0 | 12.5 | 3.6 | 2 | 1904 | Somers Point, N. J. | Philadelphia, Pa. |

1 Formerly schooner Planter.

2 Formerly (a) American schooner Canton.

3 Formerly (b) Hawaiian schooner Ka Mo.

4 Formerly Hawaiian sloop Kalulani.

5 Formerly sloop-yacht Adventurers.

6 Formerly (a) British ship County of Linnithgow.

7 Formerly (b) Chilean ship County of Linnithgow.

† Composite.

MERCHANT SAILING VESSELS OF THE UNITED STATES—Continued.

| Official No. | Signal letters. | Rtg. | Name of vessel. | Gross tonnage. | Net tonnage. | Length. | Breadth. | Depth. | Crew. | When built. | Where built. | Home port (where permanent document issues). |
|--------------|-----------------|---------|--------------------------------|----------------|--------------|---------|----------|--------|-------|-------------|----------------------------|--|
| | | | | | | Feet. | Feet. | Feet. | | | | |
| 161189 | | Slp. | Kathryn..... | 12 | 12 | 50.0 | 16.8 | 4.2 | 0 | 1901 | Crisfield, Md..... | Reedville, Va. |
| 210908 | | Slp. | Katie..... | 7 | 6 | 30.5 | 10.5 | 3.3 | 1 | 1913 | Beaufort, S. C..... | Beaufort, S. C. |
| 161006 | | Sch. | Katie Allmond..... | 43 | 41 | 65.9 | 19.3 | 4.7 | 3 | 1890 | Sharptown, Md..... | Crisfield, Md. |
| 14457 | | Sch. | Katie C..... | 25 | 16 | 53.0 | 18.8 | 5.0 | 4 | 1887 | Lebanon, Del..... | Wilmington, Del. |
| 161190 | | Slp. | Katie Cannon..... | 6 | 6 | 37.5 | 14.0 | 3.2 | 4 | 1901 | Fishing Creek, Md..... | Crisfield, Md. |
| 206907 | | Sch. | Katie Durn..... | 26 | 17 | 53.3 | 17.0 | 5.1 | 2 | 1909 | Baltimore, Md..... | Baltimore, Md. |
| 161166 | | Sch. | Katie May..... | 6 | 6 | 41.5 | 13.0 | 2.8 | 2 | 1900 | Bishops Head, Md..... | Crisfield, Md. |
| 209214 | | Slp. | Katie Rowe..... | 28 | 21 | 56.3 | 18.8 | 5.4 | 6 | 1911 | Orlole, Md..... | Do. |
| 161051 | | Sch. | Katie S..... | 78 | 74 | 75.5 | 27.0 | 5.4 | 2 | 1894 | San Francisco, Cal..... | San Francisco, Cal. |
| 161091 | | Slp. | Katie and Edith..... | 9 | 6 | 46.0 | 15.0 | 3.7 | 6 | 1896 | Whitehaven, Md..... | Annapolis, Md. |
| 14414 | | Sch. | Katie and Ella..... | 33 | 32 | 65.2 | 19.3 | 5.2 | 6 | 1883 | Solomons Island, Md..... | Baltimore, Md. |
| 212108 | LDKM | Sch. y. | KATOURA..... | 313 | 313 | 140.0 | 30.0 | 21.1 | 30 | 1914 | Bristol, R. I..... | New York, N. Y. |
| 14473 | KGHM | Sch. y. | KATRINA..... | 62 | 59 | 73.0 | 20.1 | 10.3 | 4 | 1888 | City Island, N. Y..... | Do. |
| 161183 | | Slp. | Kattie W..... | 27 | 21 | 47.1 | 17.8 | 5.8 | 2 | 1901 | Ile of Hope, Ga..... | Beaufort, S. C. |
| 161032 | | Sch. | Katy..... | 18 | 17 | 37.5 | 18.0 | 4.6 | 3 | 1892 | Shipyards, Ga..... | Savannah, Ga. |
| 14447 | KDLF | Sch. | Kennebec..... | 187 | 157 | 103.7 | 27.4 | 9.4 | 5 | 1886 | Brewer, Me..... | Calais, Me. |
| 161220 | | Slp. | Kenneth Page..... | 9 | 5 | 47.0 | 15.6 | 3.5 | 4 | 1902 | Belhaven, N. C..... | Elizabeth City, N. C. |
| 14115 | | Slp. | Kensington..... | 16 | 10 | 40.5 | 15.4 | 4.5 | 5 | 1842 | Philadelphia, Pa..... | Wilmington, Del. |
| 14008 | | Sch. | Kent Island..... | 43 | 34 | 64.9 | 21.1 | 5.3 | 2 | 1865 | Kent Island, Md..... | Annapolis, Md. |
| 161111 | KNML | Sch. | Kentucky..... | 1,575 | 1,472 | 245.2 | 44.3 | 19.2 | 4 | 1898 | Bath, Me..... | Boston, Mass. |
| 161192 | KRJQ | Sch. | Kenwood..... | 929 | 797 | 184.5 | 37.3 | 18.6 | 8 | 1901 | Boston, Mass..... | Do. |
| 14477 | | Sch. | Kessie C. Price..... | 25 | 17 | 55.6 | 16.0 | 5.0 | 5 | 1888 | Rock Creek, Md..... | Crisfield, Md. |
| 14065 | | Sch. | Kewanee..... | 206 | 172 | 123.8 | 27.4 | 8.3 | 6 | 1896 | Port Huron, Mich..... | Milwaukee, Wis. |
| 161181 | KOWL | Sch. | Kimberton..... | 955 | 868 | 195.0 | 35.0 | 17.6 | 4 | 1901 | Noank, Conn..... | Philadelphia, Pa. |
| 161003 | KHND | Sch. | King Cyrus..... | 717 | 630 | 188.5 | 38.4 | 14.7 | 9 | 1892 | Port Blakeley, Wash..... | San Francisco, Cal. |
| 14437 | | Slp. | King Fisher..... | 7 | 7 | 37.0 | 10.8 | 3.3 | 1 | 1885 | Patchogue, N. Y..... | Savannah, Ga. |
| 161129 | | Slp. | Kip..... | 5 | 5 | 25.0 | 9.9 | 5.5 | 1 | 1899 | Jonestown, Mo..... | Maohias, Me. |
| 161084 | | Sch. | Kirk Daugherty..... | 24 | 17 | 63.8 | 18.0 | 4.9 | 6 | 1890 | Pocomoke City, Md..... | Baltimore, Md. |
| 14331 | | Slp. | Kit Carson..... | 15 | 14 | 45.5 | 15.5 | 4.5 | 2 | 1869 | Huntington, N. Y..... | Savannah, Ga. |
| 80078 | KGST | Sch. | Kitsap..... | 475 | 451 | 169.0 | 30.0 | 12.0 | 6 | 1889 | North Bend, Ore..... | Seattle, Wash. |
| 161139 | | Slp. | Klonsap..... | 7 | 7 | 41.5 | 13.5 | 3.0 | 4 | 1897 | Pocomoke City, Md..... | Baltimore, Md. |
| 211515 | | Sch. | Klondike..... | 18 | 18 | 60.0 | 17.0 | 3.0 | 2 | 1901 | Alexandria, Va..... | Alexandria, Va. |
| 161075 | KMIQ | Sch. | Klodniko..... | 146 | 125 | 105.0 | 25.3 | 9.3 | 7 | 1895 | Bonola, Cal..... | San Francisco, Cal. |
| 161184 | KRBN | Bkn | Kohala..... | 891 | 778 | 194.8 | 39.0 | 15.8 | 11 | 1901 | Fairhaven, Cal..... | Do. |
| 161188 | | Ywl. y. | Kraken..... | 22 | 21 | 47.5 | 14.0 | 6.5 | 2 | 1896 | Fairhaven, Mass..... | Greenport, N. Y. |
| 136011 | KQJS | Sch | Kwasind..... | 65 | 62 | 78.5 | 21.0 | 9.0 | 8 | 1888 | City Island, N. Y..... | Pensacola, Fla. |
| L. | | | | | | | | | | | | |
| 140466 | | Slp. | L. Drow..... | 8 | 5 | 35.5 | 13.8 | 3.2 | 3 | 1881 | Somers Point, N. J..... | Philadelphia, Pa. |
| 141310 | | Sch. | L. Farles..... | 10 | 10 | 41.0 | 18.5 | 4.2 | 1 | 1893 | Santa Rosa Sound, Fla..... | Pensacola, Fla. |
| 215640 | | Sch. | L. Goldman..... | 28 | 19 | 51.5 | 18.8 | 4.4 | 5 | 1917 | Biloxi, Miss..... | Gulfport, Miss. |
| 140398 | | Cat. | L. Robert..... | 5 | 5 | 20.5 | 11.9 | 3.2 | 1 | 1870 | Osterville, Mass..... | Vineyard Haven, Mass. |
| 203900 | | Slp. | L. Witt..... | 12 | 2 | 44.0 | 14.0 | 3.0 | 1 | 1907 | Pelotier, N. C..... | Beaufort, N. C. |
| 140551 | JWGT | Sch. | L. A. Plummer..... | 394 | 330 | 129.7 | 32.2 | 12.4 | 6 | 1882 | Bath, Me..... | New Bedford, Mass. |
| 15970 | | Sch. | L. B. Coates..... | 189 | 179 | 110.1 | 25.5 | 8.1 | 5 | 1874 | Saugatuck, Mich..... | Port Huron, Mich. |
| 15944 | | Sch. | L. B. Platt..... | 39 | 27 | 61.0 | 22.2 | 6.3 | 3 | 1873 | Dorchester County, Md..... | Baltimore, Md. |
| 18703 | | Sch. | L. C. Spencer..... | 44 | 42 | 61.0 | 20.8 | 6.4 | 3 | 1870 |do..... | Crisfield, Md. |
| 140571 | | Sch. | L. E. Coulbourn..... | 10 | 13 | 59.0 | 16.3 | 4.3 | 7 | 1892 | Somerset County, Md..... | Do. |
| 140130 | JRQJ | Sch. | L. E. Williams..... | 100 | 93 | 95.5 | 23.1 | 7.5 | 4 | 1875 | Worcester County, Md..... | Do. |
| 206028 | | Sch. | L. E. Yates..... | 37 | 21 | 62.8 | 20.4 | 5.2 | 6 | 1909 | Greensboro, N. J..... | Do. |
| 141434 | | Sch. | L. F. Petty..... | 35 | 25 | 65.5 | 18.7 | 5.0 | 4 | 1890 | Madison, Md..... | Philadelphia, Pa. |
| 140846 | | Sch. | L. J. Muir..... | 10 | 9 | 51.0 | 13.1 | 3.5 | 5 | 1896 | Somerset County, Md..... | Baltimore, Md. |
| 15763 | JKVM | Sch. | L. J. Hamlin..... | 147 | 140 | 105.0 | 20.0 | 8.8 | 4 | 1871 | Calais, Me..... | Vineyard Haven, Mass. |
| 116246 | | Slp. | L. T. Boggs..... | 8 | 6 | 44.0 | 13.5 | 3.0 | 5 | 1903 | Onancock, Va..... | Crisfield, Md. |
| 140132 | | Sch. | L. W. Bethel..... | 84 | 69 | 85.5 | 23.0 | 5.8 | 4 | 1873 | Worcester County, Md..... | Do. |
| 140974 | | Sch. | L. W. Courtney..... | 7 | 5 | 48.0 | 11.8 | 3.0 | 5 | 1890 | R. W. I. Co..... | Key West, Fla. |
| 140848 | | Sch. | L. W. P. Dennis..... | 7 | 6 | 52.7 | 14.7 | 2.9 | 1 | 1886 |do..... | Reedville, Va. |
| 140336 | | Sch. | L. Atwood Bennett..... | 8 | 8 | 49.8 | 11.4 | 2.8 | 2 | 1878 | Crisfield, Md..... | Newport News, Va. |
| 128362 | | Sch. | L. & W.-B. C. Co., No. 1..... | 852 | 817 | 192.1 | 34.6 | 10.0 | 3 | 1892 |do..... | Baltimore, Md. |
| 209201 | | Sch. | L. & W.-B. C. Co., No. 2..... | 953 | 860 | 193.0 | 35.0 | 17.6 | 3 | 1903 |do..... | New York, N. Y. |
| 128573 | | Sch. | L. & W.-B. C. Co., No. 3..... | 852 | 817 | 192.1 | 34.6 | 10.0 | 3 | 1892 |do..... | Do. |
| 128890 | | Sch. | L. & W.-B. C. Co., No. 4..... | 935 | 854 | 159.8 | 33.0 | 10.0 | 3 | 1892 |do..... | Do. |
| 128891 | | Sch. | L. & W.-B. C. Co., No. 5..... | 635 | 654 | 159.8 | 33.0 | 10.0 | 3 | 1892 |do..... | Do. |
| 128906 | | Sch. | L. & W.-B. C. Co., No. 6..... | 635 | 654 | 159.8 | 33.0 | 10.0 | 3 | 1892 |do..... | Do. |
| 128907 | | Sch. | L. & W.-B. C. Co., No. 7..... | 935 | 851 | 159.8 | 33.0 | 10.0 | 3 | 1892 |do..... | Do. |
| 127357 | KPFW | Sch. | L. & W.-B. C. Co., No. 8..... | 953 | 861 | 193.7 | 35.0 | 17.6 | 3 | 1899 |do..... | Do. |
| 126920 | | Sch. | L. & W.-B. C. Co., No. 9..... | 635 | 654 | 159.8 | 33.0 | 10.0 | 3 | 1892 |do..... | Do. |
| 126987 | | Sch. | L. & W.-B. C. Co., No. 10..... | 802 | 823 | 194.6 | 31.6 | 10.0 | 3 | 1893 |do..... | Do. |

1 Formerly schooner Garden City.
 2 Formerly schooner Elbridge T. Gerry.

3 Formerly schooner a) Sidney A. White,
 b) Alexander McCollough.
 4 Formerly *schooners C. R. R. of N. J., Nos. 1 to 10, respectively.

MERCHANT SAILING VESSELS OF THE UNITED STATES—Continued.

| Official No. | Signal letters. | Rig. | Name of vessel. | Gross tonnage. | Net tonnage. | Length. | Breadth. | Depth. | Crew. | When built. | Where built. | Home port (where permanent document issues). |
|--------------|-----------------|----------|-----------------------------|----------------|--------------|---------|----------|--------|-------|-------------|------------------------|--|
| | | | | | | Feet. | Feet. | Feet. | | | | |
| 126997 | | *Sch. | L. & W.-B. C. Co., No. 11.. | 862 | 828 | 194.6 | 34.6 | 16.0 | 3 | 1893 | Noank, Conn. | New York, N. Y. |
| 127002 | | *Sch. | L. & W.-B. C. Co., No. 12.. | 862 | 828 | 192.6 | 34.6 | 16.0 | 3 | 1893 | do. | Do. |
| 127360 | | *Sch. | L. & W.-B. C. Co., No. 14.. | 953 | 861 | 193.7 | 35.0 | 17.6 | 3 | 1899 | do. | Do. |
| 127433 | KQDB | *Sch. | L. & W.-B. C. Co., No. 15.. | 953 | 861 | 193.7 | 35.0 | 17.6 | 3 | 1900 | do. | Do. |
| 204286 | LBMQ | Sch. y. | LaVlajera..... | 35 | 35 | 67.0 | 17.6 | 7.3 | 2 | 1907 | Doocton, Wash. | Seattle, Wash. |
| 141842 | | Sch. | Lacey..... | 9 | 8 | 43.7 | 14.5 | 2.7 | 1 | 1902 | Wit, N. C. | Beaufort, N. C. |
| 141020 | | Sch. | Lacy Thoroughgood..... | 16 | 16 | 63.0 | 16.6 | 4.0 | 1 | 1889 | St. Peters, Md. | Newport News, Va. |
| 201948 | | Slp. y. | Ladrono..... | 19 | 14 | 44.8 | 12.4 | 5.3 | 3 | 1905 | Bristol, R. I. | Salem, Mass. |
| 213633 | | Slp. | Lady Eleanor..... | 27 | 22 | 58.0 | 18.8 | 5.2 | 6 | 1915 | Oriole, Md. | Crisfield, Md. |
| 214519 | | Slp. | Lady Evelyn..... | 10 | 8 | 43.0 | 14.3 | 3.4 | 4 | 1910 | Salisbury, Md. | Philadelphia, Pa. |
| 200529 | | Sch. | Lady Florence..... | 8 | 7 | 33.0 | 13.1 | 3.3 | 2 | 1903 | Mandeville, La. | New Orleans, La. |
| 141180 | | Sch. | Lady Grant..... | 10 | 7 | 38.3 | 13.7 | 3.5 | 1 | 1891 | Atlantic, N. C. | Washington, N. C. |
| 140736 | | Slp. | Lady Harrington..... | 8 | 8 | 43.5 | 14.5 | 3.5 | 6 | 1884 | Madison, Md. | Baltimore, Md. |
| 141567 | | Sch. | Lady Jones..... | 7 | 7 | 45.0 | 13.6 | 2.6 | 1 | 1898 | Elliot, Md. | Do. |
| 141770 | | Sch. | Lady Moulton..... | 11 | 7 | 45.0 | 10.6 | 2.6 | 1 | 1901 | San Diego, Cal. | San Diego, Cal. |
| 140336 | | Sch. | Lady of Fox Creek..... | 9 | 8 | 48.0 | 27.8 | 7.5 | 4 | 1874 | Dorchester County, Md. | Crisfield, Md. |
| 206347 | LBDJ | Sch. | Laforrest L. Simmons..... | 132 | 104 | 88.9 | 19.5 | 3.0 | 3 | 1909 | Millford, Del. | Fall River, Mass. |
| 212474 | | Sch. | Lagoda..... | 35 | 35 | 56.2 | 16.5 | 4.0 | 5 | 1914 | Biloxi, Miss. | Gulport, Miss. |
| 141160 | KJRI | Sch. | Laguna..... | 385 | 328 | 125.2 | 33.0 | 14.0 | 7 | 1891 | Port Jefferson, N. Y. | New Orleans, La. |
| 141722 | KQWF | lkn. | Lahaina..... | 1,067 | 994 | 217.0 | 42.0 | 17.0 | 13 | 1901 | Oakland, Cal. | San Francisco, Cal. |
| 214452 | LGJF | *Sch. | Laksco..... | 330 | 289 | 140.6 | 28.6 | 11.0 | 8 | 1864 | Philadelphia, Pa. | Bridgeport, Conn. |
| 211879 | | *Sch. | Lala O..... | 20 | 19 | 62.2 | 15.8 | 3.3 | 2 | 1913 | Atlantic, N. C. | Beaufort, N. C. |
| 141765 | KRIW | *Sch. | Langhorno..... | 955 | 868 | 195.0 | 35.0 | 17.0 | 4 | 1901 | Noank, Conn. | Philadelphia, Pa. |
| 205074 | KWNV | *Sch. | Lansford..... | 830 | 732 | 180.2 | 35.0 | 14.7 | 3 | 1908 | do. | New York, N. Y. |
| 141505 | | Sch. | Laona..... | 6 | 6 | 36.5 | 11.7 | 3.1 | 3 | 1897 | Wittman, Md. | Baltimore, Md. |
| 213506 | LFRC | Sch. | Larimer..... | 1,584 | 1,410 | 244.5 | 41.3 | 19.8 | 4 | 1915 | Bath, Me. | Philadelphia, Pa. |
| 203497 | KVQD | Schl. y. | Lasco..... | 32 | 32 | 57.3 | 15.4 | 7.2 | 4 | 1900 | Gloucester, Mass. | New York, N. Y. |
| 201266 | | Slp. | Lasey Philigue..... | 8 | 5 | 48.0 | 10.6 | 3.4 | 2 | 1904 | Yorktown, Va. | Newport News, Va. |
| 214727 | LGRD | Slp. | Lauberga..... | 1,302 | 1,211 | 203.3 | 39.1 | 23.0 | 10 | 1893 | S. Maitland, N. S. | New York, N. Y. |
| 14510 | | Sch. | Laura..... | 37 | 35 | 63.8 | 20.0 | 5.7 | 3 | 1836 | Dorchester County, Md. | Annapolis, Md. |
| 141531 | | Slp. | Laura O..... | 0 | 0 | 30.6 | 9.6 | 3.4 | 2 | 1898 | New Whatcom, Wash. | Juneau, Alaska. |
| 140820 | | Slp. | Laura G..... | 13 | 8 | 42.2 | 15.7 | 4.3 | 4 | 1886 | Port Norris, N. J. | Philadelphia, Pa. |
| 76369 | JVRH | Sch. | Laura Haldt..... | 522 | 452 | 162.5 | 35.0 | 13.5 | 8 | 1882 | Wilmington, Del. | Do. |
| 210001 | LJRF | Sch. | Laura A. Barnes..... | 629 | 530 | 179.5 | 37.0 | 13.0 | 6 | 1918 | Camden, Me. | Marblehead, Mass. |
| 15015 | | Sch. | Laura A. Muir..... | 28 | 27 | 54.5 | 15.5 | 6.7 | 2 | 1869 | Somerset County, Md. | Baltimore, Md. |
| 141761 | | Slp. | Laura J. Barkley..... | 6 | 6 | 37.0 | 13.0 | 3.0 | 4 | 1901 | Fishing Creek, Md. | Crisfield, Md. |
| 141240 | | Sch. | Laura M. Buckson..... | 28 | 17 | 55.4 | 19.2 | 6.5 | 6 | 1892 | Greenwich, N. J. | Philadelphia, Pa. |
| 209249 | | Slp. | Laura M. Evans..... | 10 | 8 | 42.7 | 15.3 | 3.6 | 5 | 1911 | Crisfield, Md. | Crisfield, Md. |
| 15321 | | Sch. | Laura S. Hatch..... | 124 | 118 | 101.0 | 24.0 | 7.3 | 3 | 1867 | Hartford, Conn. | New Haven, Conn. |
| 140685 | | Sch. | Laurel..... | 6 | 6 | 26.5 | 11.4 | 3.7 | 5 | 1884 | Key West, Fla. | Tampa, Fla. |
| 141223 | KTVO | Sch. | Laurena Clayton..... | 70 | 75 | 95.0 | 24.0 | 7.0 | 5 | 1892 | Cambridge, Md. | Baltimore, Md. |
| 140016 | | Sch. | Laurena E. Bramble..... | 60 | 47 | 64.5 | 22.2 | 6.3 | 2 | 1874 | Dorchester County, Md. | Annapolis, Md. |
| 208931 | LCBP | Sch. | Laverna..... | 141 | 95 | 106.1 | 25.3 | 12.0 | 22 | 1911 | Essex, Mass. | Gloucester, Mass. |
| 15938 | | Sch. | Laveta Fern..... | 12 | 8 | 39.1 | 12.5 | 3.7 | 1 | 1873 | Straits, N. C. | Beaufort, N. C. |
| 141257 | KLPH | Sch. | Lavinia M. S. G..... | 354 | 292 | 133.0 | 31.7 | 10.9 | 6 | 1893 | Rookland, Mo. | Rookland, Mo. |
| 15680 | JKBC | Sch. | Lavolta..... | 204 | 173 | 104.0 | 28.0 | 11.4 | 4 | 1870 | Ellsworth, Mo. | Ellsworth, Mo. |
| 140580 | | Sch. | Lawrence Murdock..... | 67 | 42 | 75.6 | 21.2 | 7.2 | 2 | 1882 | Essex, Mass. | Castine, Me. |
| 211573 | | Sch. | Laz Lopez, Jr..... | 23 | 15 | 63.5 | 18.9 | 3.7 | 5 | 1913 | Biloxi, Miss. | Gulport, Miss. |
| 141365 | | Sch. | Leader..... | 21 | 20 | 46.6 | 15.6 | 6.0 | 7 | 1894 | Marco, Fla. | Jacksonville, Fla. |
| 141578 | | Slp. | Leader..... | 33 | 23 | 47.4 | 18.0 | 5.0 | 2 | 1898 | Burnt Pot Island, Ga. | Savannah, Ga. |
| 202628 | | Slp. | Leader..... | 0 | 5 | 31.0 | 13.0 | 2.4 | 2 | 1905 | Hilton Head, S. C. | Beaufort, S. C. |
| 15025 | | Sch. | Leander Jane..... | 22 | 15 | 61.4 | 18.1 | 4.2 | 2 | 1869 | Sheldsboro, Miss. | New Orleans, La. |
| 141515 | | Slp. | Leo..... | 5 | 5 | 42.1 | 12.0 | 2.4 | 2 | 1896 | Fishing Creek, Md. | Crisfield, Md. |
| 210389 | LCNG | *Sch. | Leesport..... | 963 | 576 | 195.0 | 35.0 | 17.0 | 4 | 1912 | Noank, Conn. | Philadelphia, Pa. |
| 141577 | | Sch. | Lella..... | 8 | 7 | 31.0 | 10.0 | 2.6 | 3 | 1898 | Georgetown, S. C. | Georgetown, S. C. |
| 141740 | KRDP | Sch. | Lelok..... | 371 | 297 | 134.6 | 32.0 | 10.6 | 6 | 1901 | Millbridge, Me. | Ellsworth, Me. |
| 140740 | | Slp. | Lella Wyandotte..... | 9 | 8 | 41.7 | 14.4 | 3.0 | 2 | 1884 | Cambridge, Md. | Baltimore, Md. |
| 141694 | | Sch. | Lemuel Kirwan..... | 39 | 39 | 75.5 | 21.1 | 5.0 | 2 | 1901 | Chester, Md. | Crisfield, Md. |
| 140797 | | Sch. | Lena..... | 7 | 5 | 49.3 | 10.8 | 2.8 | 2 | 1881 | Somerset County, Md. | Reedville, Va. |
| 211834 | | Slp. | Lena..... | 9 | 8 | 35.3 | 13.7 | 2.4 | 2 | 1913 | Port Royal, S. C. | Beaufort, S. C. |
| 207279 | | Sch. | Lena D..... | 63 | 48 | 76.0 | 25.2 | 6.4 | 2 | 1910 | Pocomoke City, Md. | New York, N. Y. |
| 141612 | | Slp. | Lena Louiso..... | 7 | 7 | 39.5 | 13.8 | 3.4 | 4 | 1899 | Fairmount, Md. | Baltimore, Md. |
| 141563 | | Slp. | Lena May..... | 5 | 5 | 36.0 | 13.4 | 2.6 | 4 | 1898 | Hopewell, Md. | Crisfield, Md. |
| 206665 | | Slp. | Lena Schiro..... | 5 | 5 | 36.8 | 11.8 | 2.8 | 3 | 1903 | Oriole, Md. | do. |
| 140673 | | Sch. | Lena Willm..... | 53 | 50 | 72.7 | 22.7 | 6.7 | 2 | 1883 | Bethel, Del. | Baltimore, Md. |
| 290392 | | Sch. | Lena M. H..... | 18 | 12 | 47.7 | 16.6 | 3.7 | 2 | 1904 | Pearlington, Miss. | Gulport, Miss. |
| 140418 | | Slp. | Lena S. Mills..... | 10 | 9 | 41.4 | 14.8 | 3.5 | 6 | 1880 | Cambridge, Md. | Baltimore, Md. |
| 140960 | | Slp. | Lenlo..... | 10 | 7 | 39.1 | 15.1 | 3.1 | 1 | 1888 | do. | Capo Charles, Va. |
| 141037 | | Sch. | Lenora..... | 10 | 15 | 67.0 | 15.2 | 4.2 | 3 | 1839 | Chance, Md. | Baltimore, Md. |
| 201498 | | Slp. | Lenora..... | 8 | 6 | 41.3 | 14.3 | 3.0 | 4 | 1907 | Deepereck, Va. | Crisfield, Md. |
| 141312 | | Sch. | Leo..... | 8 | 7 | 31.4 | 11.7 | 3.2 | 4 | 1893 | Everglade, Fla. | Key West, Fla. |
| 141513 | | Sch. | Leo H. Tolloy..... | 6 | 6 | 40.1 | 13.7 | 2.8 | 5 | 1897 | Fishing Creek, Md. | Baltimore, Md. |
| 206988 | | Slp. | Lcon..... | 6 | 6 | 34.4 | 12.0 | 2.2 | 2 | 1905 | Matagorda, Tex. | Port Lavaca, Tex. |

¹ Formerly schooner C. R. R. of N. J., Nos. 11 and 12, 14 and 15, respectively.

² Formerly schooner Suzetta III.

³ Formerly U. S. Coast Guard cutter Woodbury.

⁴ Formerly Cuban bark Launberga.

⁵ Formerly schooner Job H. Jackson.

MERCHANT SAILING VESSELS OF THE UNITED STATES—Continued.

| Official No. | Signal letters. | Rig. | Name of vessel. | Gross tonnage. | Net tonnage. | Length. | Breadth. | Depth. | Crew. | When built. | Where built. | Home port (where permanent document issues). |
|--------------|-----------------|-------|--------------------|----------------|--------------|---------|----------|--------|-------|-------------|------------------------|--|
| | | | | | | Feet. | Feet. | Feet. | | | | |
| 207033 | | *Sch. | Leon S. Corbeau | 37 | 24 | 61.7 | 22.6 | 3.0 | 3 | 1909 | Scranton, Miss. | Gulfport, Miss. |
| 205755 | | Slp. | Leonard | 7 | 6 | 38.4 | 12.5 | 3.1 | 2 | 1908 | Ortolo, Md. | Cape Charles, Va. |
| 140289 | | Sch. | Leonora | 17 | 16 | 51.0 | 13.8 | 3.8 | 3 | 1877 | Mathews County, Va. | Newport News, Va. |
| 141626 | | Sch. | Leonora O. | 11 | 7 | 35.9 | 14.8 | 3.8 | 2 | 1899 | Bay St. Louis, Miss. | Gulfport, Miss. |
| 209775 | | Sch. | Leonora Silveira | 106 | 63 | 92.6 | 23.4 | 11.0 | 18 | 1912 | Essex, Mass. | Boston, Mass. |
| 206897 | | *Slp. | Leonora F. | 8 | 8 | 31.7 | 13.2 | 3.0 | 2 | 1909 | Port Lavaca, Tex. | Brownsville, Tex. |
| 141157 | KJSC | Sch. | Leora M. Thurlow | 213 | 178 | 105.8 | 29.0 | 8.3 | 6 | 1891 | Bath, Me. | Key West, Fla. |
| 141831 | | Slp. | Lero | 7 | 5 | 38.5 | 13.0 | 3.5 | 2 | 1899 | Justisville, Va. | Reedville, Va. |
| 211624 | | Sch. | Leroy Woodburn | 49 | 49 | 68.5 | 22.2 | 6.3 | 3 | 1913 | Solomons Island, Md. | Annapolis, Md. |
| 141498 | | Slp. | Leslie C. Thompson | 22 | 9 | 29.2 | 11.5 | 5.4 | 2 | 1897 | Bristol, Me. | Stonington, Me. |
| 141328 | | Sch. | Leta | 22 | 13 | 67.8 | 21.9 | 3.5 | 4 | 1894 | Logtown, Miss. | Gulfport, Miss. |
| 140203 | | Sch. | Letter D. | 26 | 26 | 48.0 | 14.0 | 5.7 | 2 | 1876 | Gloucester, Mass. | Gloucester, Mass. |
| 141132 | | Sch. | Lettle | 29 | 28 | 53.3 | 17.2 | 9.1 | 4 | 1888 | Kodiak, Alaska | Unalaska, Alaska. |
| 206409 | | Sch. | Lettle | 27 | 27 | 57.0 | 10.5 | 5.2 | 4 | 1809 | do. | do. |
| 141261 | | Sch. | Lettle G. Howard | 59 | 55 | 74.6 | 21.0 | 8.4 | 9 | 1893 | Essex, Mass. | Pensacola, Fla. |
| 140745 | | Sch. | Levi B. Phillips | 10 | 9 | 43.0 | 15.1 | 3.1 | 0 | 1884 | Taylor's Island, Md. | Baltimore, Md. |
| 141194 | | Sch. | Levi B. Phillips | 87 | 66 | 86.7 | 23.8 | 7.0 | 4 | 1892 | Cambridge, Md. | do. |
| 140270 | JSNV | Bk. | Levi G. Burgess | 1,616 | 1,475 | 217.5 | 41.2 | 24.5 | 16 | 1877 | Thomaston, Me. | Portland, Oreg. |
| 215229 | LHVT | Sch. | Levi W. Ostrander | 1,638 | 1,501 | 240.3 | 44.9 | 19.4 | 13 | 1917 | Tacoma, Wash. | Tacoma, Wash. |
| 141175 | KJWQ | Sch. | Levin J. Marvel | 183 | 174 | 125.5 | 23.8 | 7.5 | 4 | 1891 | Bethel, Del. | Wilmington, Del. |
| 15777 | | Sch. | Levin S. Wallace | 23 | 22 | 50.2 | 17.4 | 5.4 | 4 | 1871 | Somerset County, Md. | Reedville, Va. |
| 140159 | | Sch. | Lewis Taulana | 34 | 22 | 67.0 | 19.4 | 5.7 | 2 | 1876 | Bridgeton, N. J. | Newport News, Va. |
| 207552 | | Sch. | Lewis O. Worrell | 55 | 47 | 74.0 | 21.6 | 5.1 | 8 | 1910 | Compton, Md. | Washington, D. C. |
| 141401 | KMJN | Sch. | Lewis H. Goward | 1,191 | 1,054 | 205.6 | 39.4 | 10.6 | 9 | 1895 | Bath, Me. | Bath, Me. |
| 201886 | KTSD | *Sch. | Lewis H. St. John | 1,741 | 1,620 | 245.4 | 42.3 | 23.7 | 4 | 1885 | Parraboro, Nova Scotia | New York, N. Y. |
| 141814 | | Sch. | Lewis M. Thomas | 66 | 37 | 77.0 | 22.0 | 6.0 | 4 | 1902 | Pocomoke City, Md. | Baltimore, Md. |
| 15801 | | Sch. | Lewis R. French | 35 | 33 | 54.7 | 18.8 | 5.4 | 1 | 1871 | Bristol, Me. | South West Harbor, Me. |
| 203635 | | Sch. | Lexington | 25 | 16 | 69.0 | 19.7 | 4.7 | 0 | 1906 | Bay St. Louis, Miss. | Gulfport, Miss. |
| 140083 | | Slp. | Libble B. | 10 | 10 | 36.9 | 13.3 | 4.0 | 1 | 1868 | Brooklyn, N. Y. | Greenport, N. Y. |
| 15900 | | Sch. | Liberty | 16 | 15 | 42.5 | 17.3 | 4.2 | 5 | 1870 | Key West, Fla. | Key West, Fla. |
| 140174 | | Sch. | Liberty | 13 | 12 | 34.6 | 13.8 | 4.1 | 1 | 1870 | Vallejo, Cal. | San Francisco, Cal. |
| 141280 | | Slp. | Liberty | 5 | 5 | 29.4 | 10.8 | 3.5 | 1 | 1893 | Galveston, Tex. | Galveston, Tex. |
| 141438 | KMSW | *Sch. | Liberty | 850 | 750 | 193.3 | 35.0 | 16.0 | 3 | 1896 | Bath, Me. | New York, N. Y. |
| 141868 | KSMO | *Sch. | Liberty | 1,587 | 1,441 | 240.2 | 43.3 | 19.3 | 4 | 1903 | do. | do. |
| 140197 | | Sch. | Lida | 9 | 9 | 55.0 | 13.0 | 3.0 | 6 | 1876 | Talbot County, Md. | Baltimore, Md. |
| 141018 | | Slp. | Lida Ward | 5 | 5 | 37.5 | 13.2 | 3.2 | 1 | 1899 | Crisfield, Md. | Reedville, Va. |
| 205094 | | Slp. | Lieutenant | 6 | 6 | 35.8 | 12.0 | 2.8 | 3 | 1910 | Bedsworth, Md. | do. |
| 140370 | | Sch. | Lightning | 31 | 21 | 60.3 | 18.2 | 5.5 | 7 | 1877 | Smyrna, Del. | Baltimore, Md. |
| 15892 | | Sch. | Lillian | 99 | 94 | 80.4 | 24.0 | 7.0 | 3 | 1873 | Belfast, Mo. | Michas, Me. |
| 140710 | | Slp. | Lillian | 7 | 7 | 31.5 | 14.4 | 3.2 | 1 | 1884 | Patchogue, N. Y. | Greenport, N. Y. |
| 141192 | | Sch. | Lillian | 10 | 6 | 45.0 | 12.2 | 3.1 | 1 | 1892 | Smyrna, N. C. | Beaufort, N. C. |
| 141760 | | Slp. | Lillian | 8 | 8 | 40.1 | 14.5 | 3.1 | 3 | 1901 | St. Michaels, Md. | Philadelphia, Pa. |
| 141424 | | Sch. | Lillian A. | 29 | 21 | 50.6 | 17.4 | 4.8 | 3 | 1890 | Scranton, Miss. | Gulfport, Miss. |
| 141047 | | Sch. | Lillian O. | 19 | 10 | 54.0 | 17.1 | 3.9 | 2 | 1900 | Blox, Miss. | New Orleans, La. |
| 215984 | | Sch. | Lillian Holley | 30 | 19 | 58.4 | 10.3 | 4.1 | 6 | 1918 | do. | Gulfport, Miss. |
| 209176 | | Slp. | Lillian and Earl | 10 | 7 | 43.4 | 15.0 | 4.0 | 6 | 1911 | Inverness, Md. | Crisfield, Md. |
| 141514 | | Slp. | Lillian and Elva | 5 | 5 | 38.3 | 13.2 | 2.5 | 2 | 1897 | Crapo, Md. | Baltimore, Md. |
| 15746 | | Slp. | Lillo | 11 | 11 | 36.9 | 14.0 | 4.2 | 2 | 1871 | Lynn, Mass. | Boston, Mass. |
| 15937 | | Sch. | Lillo | 43 | 41 | 67.8 | 24.4 | 6.0 | 4 | 1873 | Key West, Fla. | Tampa, Fla. |
| 141324 | | Slp. | Lillo | 8 | 5 | 33.7 | 11.3 | 3.2 | 2 | 1893 | Snow Hill, Md. | Crisfield, Md. |
| 141058 | | Sch. | Lillo Alice | 29 | 28 | 51.5 | 17.2 | 4.2 | 1 | 1890 | Harpawell, Me. | Michas, Me. |
| 140879 | | Sch. | Lillo Bell | 5 | 5 | 43.2 | 10.0 | 2.6 | 1 | 1880 | Morohead City, N. C. | Beaufort, N. C. |
| 202441 | | Slp. | Lillo C. | 11 | 9 | 30.4 | 14.4 | 3.3 | 2 | 1905 | Crescent, Ga. | Beaufort, S. C. |
| 140201 | | Sch. | Lillo Clark | 8 | 8 | 52.0 | 13.2 | 3.0 | 4 | 1870 | Bomerset County, Md. | Baltimore, Md. |
| 15937 | | Sch. | Lillo Ernestino | 68 | 56 | 74.0 | 24.2 | 6.4 | 2 | 1872 | Port Jefferson, N. Y. | Patchogue, N. Y. |
| 140791 | | Sch. | Lillo Francis | 9 | 9 | 49.0 | 13.0 | 3.0 | 2 | 1884 | Bomerset County, Md. | Reedville, Va. |
| 141242 | | Slp. | Lillo H. | 10 | 10 | 31.0 | 14.2 | 4.1 | 3 | 1892 | Montgomery, Ga. | Savannah, Ga. |
| 140110 | | Sch. | Lillo Helen | 16 | 9 | 44.9 | 10.3 | 4.5 | 2 | 1873 | Town Creek, Md. | Wilmington, Del. |
| 141627 | | Slp. | Lillo Lewis | 7 | 7 | 41.0 | 13.6 | 3.2 | 3 | 1898 | Crisfield, Md. | Crisfield, Md. |
| 141321 | | Sch. | Lillo May | 11 | 10 | 44.0 | 12.9 | 3.8 | 1 | 1894 | Accotink, Va. | Newport News, Va. |
| 140801 | | Sch. | Lillo Sterling | 10 | 9 | 42.0 | 14.1 | 3.7 | 1 | 1885 | Pocomoke City, Md. | do. |
| 205717 | | Slp. | Lillo E. Shores | 14 | 10 | 51.8 | 10.0 | 3.3 | 0 | 1908 | Ortolo, Md. | Crisfield, Md. |
| 200342 | | Slp. | Lillo G. Spicer | 7 | 7 | 38.2 | 15.0 | 3.1 | 3 | 1903 | Taylor's Island, Md. | Baltimore, Md. |
| 15836 | JLQW | Sch. | Lillo O. Wells | 174 | 165 | 100.0 | 28.0 | 8.1 | 3 | 1872 | Stonybrook, N. Y. | do. |
| 141558 | | Slp. | Lillo R. Parker | 7 | 7 | 40.0 | 14.0 | 2.9 | 6 | 1893 | Hoopers Island, Md. | Crisfield, Md. |
| 140608 | | Sch. | Lillo W. Owings | 69 | 66 | 51.5 | 21.0 | 6.2 | 4 | 1898 | Baltimore, Md. | Richmond, Va. |
| 15799 | | Slp. | Lilietta | 5 | 5 | 29.6 | 11.8 | 2.9 | 1 | 1869 | Blugpoint, N. Y. | Greenport, N. Y. |
| 140555 | | Sch. | Lilly Bello | 35 | 30 | 53.2 | 20.1 | 4.8 | 2 | 1882 | Freeport, Fla. | Pensacola, Fla. |
| 211910 | | Slp. | Lilly May | 5 | 5 | 33.0 | 11.7 | 3.0 | 2 | 1913 | Bluffton, S. C. | Beaufort, S. C. |
| 140350 | JWKH | Sch. | Lily | 142 | 135 | 102.5 | 28.5 | 8.8 | 0 | 1882 | San Francisco, Cal. | San Francisco, Cal. |
| 140350 | | Sch. | Lily P. | 7 | 7 | 34.0 | 14.0 | 3.4 | 1 | 1895 | Kinnekeet, N. C. | Elizabeth City, N. C. |
| 141388 | | Sch. | Lily Rose | 23 | 16 | 57.0 | 10.2 | 3.7 | 5 | 1916 | Panama, Me. | Gulfport, Miss. |
| 214522 | | Sch. | Lily of the Valley | 10 | 6 | 52.0 | 15.8 | 2.7 | 5 | 1889 | Talbot County, Md. | Crisfield, Md. |
| 141030 | | Sch. | Limit | 38 | 30 | 67.0 | 18.0 | 4.5 | 2 | 1900 | Merri, Fla. | Miami, Fla. |
| 81688 | | Sch. | Lina | 7 | 6 | 43.0 | 14.0 | 3.0 | 2 | 1910 | Deepcreek, Va. | Reedville, Va. |
| 208903 | | Slp. | Lina and Elsey | 5 | 5 | 34.5 | 12.0 | 2.5 | 3 | 1891 | Crisfield, Md. | Crisfield, Md. |
| 141146 | | Slp. | Lincoln | 41 | 39 | 64.3 | 10.3 | 5.9 | 2 | 1883 | Millbridge, Me. | Eastport, Me. |

1 Formerly British ship Charles S. Whitney.

2 Formerly schooner Wahlelu.

MERCHANT SAILING VESSELS OF THE UNITED STATES—Continued.

| Official No. | Signal letters. | Rig. | Name of vessel. | Gross tonnage. | Net tonnage. | Length. | Breadth. | Depth. | Crew. | When built. | Where built. | Home port (where permanent document issues). |
|--------------|-----------------|---------|-------------------------|----------------|--------------|---------|----------|--------|-------|-------------|--------------------------|--|
| | | | | | | Feet. | Feet. | Feet. | | | | |
| 141359 | KMON | *Sch. | Lincoln..... | 855 | 823 | 192.2 | 34.7 | 16.0 | 3 | 1894 | Noank, Conn. | Philadelphia, Pa. |
| 141357 | | Slp. y. | Linda..... | 9 | 8 | 36.9 | 14.0 | 5.5 | 1 | 1888 | Bencla, Cal. | Tacoma, Wash. |
| 213323 | | Slp. | Linda A..... | 11 | 7 | 28.8 | 13.6 | 4.0 | 2 | 1915 | Shipyard, Ga. | Savannah, Ga. |
| 209423 | | Sch. | Linda D..... | 27 | 17 | 59.0 | 18.7 | 4.2 | 5 | 1903 | Biloxi, Miss. | New Orleans, La. |
| 206674 | | Sch. | Linaea..... | 32 | 25 | 47.9 | 15.3 | 7.0 | 2 | 1908 | San Francisco, Cal. | San Francisco, Cal. |
| 141353 | | Slp. | Linet..... | 7 | 7 | 28.4 | 10.6 | 3.2 | 2 | 1894 | Chuckatuck, Va. | Redville, Va. |
| 140690 | | Sch. | Linton..... | 10 | 9 | 42.0 | 11.0 | 2.8 | 2 | 1884 | Key West, Fla. | Key West, Fla. |
| 202748 | | Slp. | Lion..... | 7 | 6 | 31.7 | 12.4 | 3.1 | 1 | 1905 | St. Helena Island, S. C. | Beaufort, S. C. |
| 140928 | | Sch. | Little Annie..... | 18 | 10 | 48.7 | 16.3 | 3.6 | 4 | 1888 | Freeport, Fla. | Gulfport, Miss. |
| 140961 | | Sch. | Little Bell..... | 8 | 7 | 32.3 | 11.8 | 5.5 | 3 | 1888 | Bremen, Me. | Plymouth, Mass. |
| 140491 | | Sch. | Little Blanche..... | 7 | 6 | 43.0 | 11.6 | 3.6 | 1 | 1881 | York County, Va. | Cape Charles, Va. |
| 15865 | | Slp. | Little Brother..... | 10 | 9 | 35.8 | 13.2 | 4.9 | 2 | 1873 | Charleston, S. O. | Charleston, S. C. |
| 141509 | | Sch. | Little Gertie..... | 10 | 10 | 50.5 | 15.6 | 3.1 | 4 | 1897 | Ellotts, Md. | Crisfield, Md. |
| 204255 | | Slp. y. | Little Hope..... | 15 | 15 | 45.1 | 12.0 | 5.0 | 2 | 1913 | Marblehead, Mass. | Vinehaven, Me. |
| 140825 | | Sch. | Little Jennie..... | 9 | 9 | 54.0 | 15.6 | 3.0 | 4 | 1884 | Calvert County, Md. | Baltimore, Md. |
| 141670 | | *Sch. | Little John..... | 11 | 7 | 40.2 | 14.4 | 3.2 | 3 | 1900 | Biloxi, Miss. | Gulfport, Miss. |
| 141581 | | Sch. | Little Willie..... | 8 | 5 | 42.6 | 13.2 | 2.8 | 2 | 1899 | do. | Do. |
| 200424 | | Sch. | Livelihood..... | 40 | 36 | 71.7 | 21.4 | 5.1 | 3 | 1903 | Deer Isle, Me. | Bangor, Me. |
| 140429 | | Sch. | Live Oak..... | 10 | 5 | 42.9 | 15.6 | 3.1 | 2 | 1880 | New Orleans, La. | Gulfport, Miss. |
| 86357 | | Sch. | Lizzie..... | 17 | 17 | 43.8 | 15.2 | 6.7 | 2 | 1896 | Kennebunkport, Me. | Boston, Mass. |
| 140307 | | Slp. | Lizzie..... | 5 | 5 | 28.5 | 11.6 | 2.8 | 1 | 1873 | Babylon, N. Y. | Bridgeport, Conn. |
| 140775 | | Slp. | Lizzie..... | 10 | 9 | 43.8 | 14.9 | 3.5 | 2 | 1885 | Madison, Md. | Annapolis, Md. |
| 141670 | | Slp. | Lizzie..... | 5 | 5 | 30.5 | 11.8 | 3.0 | 4 | 1896 | Cambridge, Md. | Baltimore, Md. |
| 141500 | | Slp. | Lizzie B..... | 7 | 7 | 37.3 | 14.0 | 3.7 | 4 | 1897 | Fairmount, Md. | Crisfield, Md. |
| 140711 | | Sch. | Lizzie Bell..... | 44 | 41 | 56.0 | 20.3 | 5.6 | 3 | 1884 | New Gretna, N. J. | Tuckerton, N. J. |
| 15787 | | Slp. | Lizzie Brown..... | 5 | 5 | 31.0 | 12.2 | 3.5 | 1 | 1871 | Spotwater, Oreg. | Seattle, Wash. |
| 15850 | | Sch. | Lizzie Burt..... | 28 | 18 | 55.0 | 18.8 | 4.5 | 6 | 1872 | Dividing Creek, N. J. | Wilmington, Del. |
| 141614 | | Sch. | Lizzie Catherine..... | 11 | 9 | 41.2 | 14.6 | 3.1 | 2 | 1899 | Biloxi, Miss. | New Orleans, La. |
| 15905 | JPBR | Sch. | Lizzie Lane..... | 231 | 219 | 115.8 | 29.8 | 9.2 | 6 | 1874 | Searsport, Me. | Calais, Me. |
| 15333 | | Sch. | Lizzie Leo..... | 92 | 87 | 70.0 | 23.0 | 8.1 | 18 | 1868 | Trenton, Me. | New Bedford, Mass. |
| 206696 | | Sch. | Lizzie Leo..... | 45 | 36 | 68.8 | 22.7 | 5.5 | 2 | 1909 | Inverness, Md. | Crisfield, Md. |
| 140445 | | Slp. | Lizzie May..... | 10 | 5 | 30.0 | 14.5 | 3.4 | 3 | 1881 | Bay Shore, N. Y. | Philadelphia, Pa. |
| 140169 | | Slp. | Lizzie Myrtle..... | 5 | 5 | 28.0 | 10.0 | 3.0 | 1 | 1876 | Kittery, Me. | Machias, Me. |
| 140749 | | Sch. | Lizzie Priten..... | 95 | 91 | 94.8 | 30.6 | 6.4 | 6 | 1884 | Parkersburg, Oreg. | San Francisco, Cal. |
| 140376 | KDVT | Sch. | Lizzie Vance..... | 442 | 383 | 148.5 | 30.1 | 11.3 | 8 | 1837 | Port Blakeley, Wash. | Do. |
| 141191 | | Sch. | Lizzie B. Adams..... | 61 | 58 | 75.5 | 20.2 | 9.4 | 7 | 1892 | Essex, Mass. | Galveston, Tex. |
| 140449 | | Sch. | Lizzie C. Rich..... | 92 | 87 | 70.4 | 24.5 | 7.3 | 3 | 1881 | Bræwer, Me. | Eastport, Me. |
| 215833 | | Sch. | Lizzie D. Peabody..... | 130 | 106 | 86.0 | 20.8 | 8.6 | 3 | 1917 | Harrington, Me. | Machias, Me. |
| 15065 | HMNG | Sch. | Lizzie D. Small..... | 190 | 167 | 109.3 | 27.2 | 8.2 | 5 | 1866 | Camden, N. J. | Bangor, Me. |
| 140854 | | Sch. | Lizzie J. Call..... | 203 | 180 | 110.9 | 30.4 | 8.2 | 6 | 1890 | Portsmouth, N. H. | Portsmouth, N. H. |
| 15310 | | Sch. | Lizzie J. Clark..... | 48 | 46 | 60.5 | 20.8 | 6.1 | 2 | 1867 | Pembroke, Me. | Boothbay, Me. |
| 202370 | | Sch. | Lizzie J. Cox..... | 23 | 17 | 67.6 | 18.5 | 5.0 | 2 | 1905 | Fishing Island, Md. | Crisfield, Md. |
| 141011 | | Sch. | Lizzie J. Jones..... | 63 | 60 | 70.0 | 21.9 | 7.9 | 12 | 1875 | Gloucester, Mass. | Savannah, Ga. |
| 140767 | | Sch. | Lizzie J. Robbins..... | 10 | 9 | 45.8 | 10.4 | 4.8 | 6 | 1885 | Mauricetown, N. J. | Philadelphia, Pa. |
| 141769 | KRLG | Sch. | Lizzie M. Parsons..... | 655 | 571 | 171.9 | 35.3 | 13.3 | 7 | 1902 | Bath, Me. | Do. |
| 15490 | | Sch. | Lizzie M. Spicer..... | 44 | 41 | 67.0 | 21.0 | 4.9 | 2 | 1858 | Dorchester County, Md. | Norfolk, Va. |
| 141632 | | Slp. | Lizzie S. Johnson..... | 8 | 6 | 43.2 | 14.0 | 3.4 | 1 | 1896 | Pocomoke City, Md. | Crisfield, Md. |
| 146332 | JTDC | Sch. | Lizzie V. Hall..... | 105 | 185 | 116.0 | 39.0 | 8.5 | 3 | 1878 | Frederica, Del. | Baltimore, Md. |
| 140258 | JSLV | Shp. | Llewellyn J. Morso..... | 1,392 | 1,271 | 198.2 | 36.6 | 24.2 | 18 | 1877 | Brewer, Me. | San Francisco, Cal. |
| 141562 | | Slp. | Lloyd Cox..... | 6 | 6 | 37.8 | 13.2 | 2.6 | 2 | 1898 | Upper Fairmount, Md. | Redville, Va. |
| 216192 | LKNG | Sch. | Lohocla..... | 791 | 730 | 179.8 | 30.5 | 15.0 | 8 | 1918 | South Jacksonville, Fla. | Philadelphia, Pa. |
| 141287 | | Sch. | Lols..... | 42 | 28 | 72.2 | 24.4 | 3.9 | 6 | 1893 | Logtown, Miss. | Gulfport, Miss. |
| 141688 | | Slp. | Lols S..... | 9 | 6 | 45.5 | 15.3 | 3.2 | 4 | 1900 | Pocomoke City, Md. | Do. |
| 141447 | | Slp. | Lola..... | 8 | 5 | 40.5 | 13.4 | 3.2 | 4 | 1896 | Inverness, Md. | Crisfield, Md. |
| 201422 | | Sch. | Lola..... | 9 | 7 | 42.0 | 14.0 | 3.5 | 2 | 1904 | Mearsville, Va. | Do. |
| 211879 | | Sch. | Lola G..... | 20 | 19 | 52.3 | 15.8 | 3.3 | 1 | 1913 | Atlantic, N. O. | Beaufort, N. C. |
| 140844 | | Sch. | Lola Taylor..... | 10 | 5 | 60.0 | 10.2 | 2.3 | 1 | 1880 | Westmoreland County, Va. | Annapolis, Md. |
| 141817 | | Sch. | Lola E. Bennett..... | 28 | 28 | 69.0 | 20.8 | 5.8 | 3 | 1902 | Inverness, Md. | Baltimore, Md. |
| 135587 | | Sch. | Lolla..... | 28 | 28 | 68.0 | 20.7 | 4.2 | 3 | 1882 | Jordan River, Miss. | New Orleans, La. |
| 202720 | | Slp. | Lou V. Stephens..... | 13 | 10 | 41.6 | 14.9 | 4.6 | 1 | 1905 | Port Republic, N. J. | Philadelphia, Pa. |
| 140305 | | Sch. | Lone Star..... | 12 | 12 | 37.1 | 14.1 | 4.2 | 3 | 1878 | Key West, Fla. | Tampa, Fla. |
| 202842 | | Sch. | Lonesong Girl..... | 11 | 7 | 32.7 | 14.2 | 3.1 | 1 | 1906 | Holley, Fla. | Pensacola, Fla. |
| 141025 | KGNM | Sch. | Longfellow..... | 267 | 228 | 127.6 | 30.6 | 9.1 | 6 | 1889 | Bath, Me. | Mobile, Ala. |
| 140750 | | Sch. | Lorena..... | 16 | 11 | 48.0 | 14.8 | 3.6 | 1 | 1884 | Core Sound, N. C. | Elizabeth City, N. C. |
| 141303 | | Slp. | Lorena B..... | 8 | 8 | 36.6 | 12.5 | 3.6 | 1 | 1893 | South Norwalk, Conn. | Bridgeport, Conn. |
| 141729 | | Sch. | Lorena D..... | 14 | 9 | 48.8 | 15.0 | 3.3 | 1 | 1901 | Beaufort, N. C. | Beaufort, N. C. |
| 213117 | | Slp. | Loreno..... | 6 | 6 | 28.3 | 11.7 | 4.6 | 3 | 1914 | Aguirre, P. R. | San Juan, P. R. |
| 141028 | | Sch. | Lottle..... | 9 | 8 | 39.7 | 14.1 | 3.0 | 1 | 1889 | Old River, Tex. | Galveston, Tex. |
| 141207 | | Slp. | Lottle B..... | 5 | 5 | 30.7 | 11.5 | 2.7 | 2 | 1891 | Jamesport, N. Y. | Greenport, N. Y. |
| 207901 | | Slp. | Lottle Bell..... | 20 | 14 | 53.0 | 18.0 | 4.8 | 6 | 1910 | Deals Island, Md. | Crisfield, Md. |
| 141625 | KPLT | Sch. | Lottle Bennett..... | 568 | 490 | 170.4 | 37.6 | 12.8 | 8 | 1899 | Port Blakeley, Wash. | San Francisco, Cal. |
| 141169 | | Sch. | Lottle May..... | 10 | 9 | 51.0 | 14.3 | 3.6 | 5 | 1931 | St. Peters, Md. | Crisfield, Md. |
| 140738 | | Sch. | Lottle E. White..... | 42 | 40 | 61.9 | 23.0 | 5.7 | 4 | 1884 | Wicomico County, Md. | Do. |
| 140621 | | Sch. | Lottle L. Thomas..... | 24 | 16 | 65.6 | 17.3 | 4.9 | 3 | 1883 | Madison, Md. | Annapolis, Md. |

† Formerly schooner Glenesk.

‡ Formerly schooner E. T. C. Gaspard.

§ Composite.

MERCHANT SAILING VESSELS OF THE UNITED STATES—Continued.

| Official No. | Signal letters. | Rig. | Name of vessel. | Gross tonnage. | Net tonnage. | Length. | Breadth. | Depth. | Crew. | When built. | Where built. | Home port (where permanent document issues). |
|--------------|-----------------|------|-------------------|----------------|--------------|---------|----------|--------|-------|-------------|----------------------------|--|
| | | | | | | Feet. | Feet. | Feet. | | | | |
| 141452 | | Sch. | Lottie M. Leach | 30 | 21 | 65.2 | 18.8 | 5.0 | 3 | 1896 | Solomons Island, Md. | Baltimore, Md. |
| 141056 | | Sch. | Lottie S. Haskins | 68 | 55 | 70.5 | 20.4 | 8.5 | 9 | 1890 | Essex, Mass. | Pensacola, Fla. |
| 140509 | | Sch. | Lottie S. Morton | 67 | 44 | 73.2 | 21.4 | 7.7 | 10 | 1882 | do. | New York, N. Y. |
| 140107 | | Sch. | Lottie and Annie | 96 | 91 | 86.0 | 20.5 | 6.0 | 3 | 1875 | St. Michaels, Md. | Baltimore, Md. |
| 140979 | | Sch. | Lou | 12 | 12 | 38.3 | 12.2 | 3.6 | 1 | 1883 | San Diego, Cal. | San Diego, Cal. |
| 140847 | | Sch. | Lou Sullivan | 10 | 9 | 48.8 | 14.3 | 3.0 | 6 | 1886 | Tilghmans Island, Md. | Annapolis, Md. |
| 206891 | | Sch. | Lou C. Ross | 7 | 5 | 40.7 | 10.5 | 2.1 | 1 | 1909 | Kitty Hawk, N. C. | Manteo, N. C. |
| 141073 | | Sip. | Louie | 6 | 5 | 31.3 | 13.3 | 2.9 | 1 | 1885 | Amityville, N. Y. | Greenport, N. Y. |
| 203294 | | Sip. | Louis | 11 | 11 | 39.6 | 11.7 | 4.4 | 1 | 1906 | Ballard, Wash. | Seattle, Wash. |
| 15516 | | Sch. | Louis Dalsen | 14 | 14 | 42.0 | 16.0 | 3.0 | 1 | 1867 | Morgans Point, Tex. | Galveston, Tex. |
| 141232 | | Sch. | Louis Felber | 18 | 12 | 59.2 | 10.0 | 4.4 | 2 | 1892 | Orlolo, Md. | Newport News, Va. |
| 191756 | | Sch. | Louis G. | 9 | 6 | 38.4 | 14.6 | 2.9 | 2 | 1901 | Biloxi, Miss. | Gulfport, Miss. |
| 201258 | | Sip. | Louis Hunter | 6 | 5 | 34.0 | 12.7 | 2.7 | 2 | 1904 | Bluffton, S. C. | Beaufort, S. C. |
| 210830 | | Sip. | Louis Paul | 8 | 7 | 36.6 | 13.1 | 3.0 | 2 | 1912 | Port Royal, S. C. | Do. |
| 15691 | | Sch. | Louisa | 17 | 16 | 38.8 | 15.1 | 4.4 | 6 | 1870 | Key West, Fla. | Tampa, Fla. |
| 140567 | | Sch. | Louisa | 31 | 29 | 54.6 | 19.6 | 5.4 | 3 | 1882 | Madison, Md. | Annapolis, Md. |
| 140833 | | Sip. | Louisa | 6 | 6 | 32.0 | 12.4 | 3.4 | 1 | 1886 | Goat Island, S. C. | Charleston, S. C. |
| 15607 | | Sch. | Louisa Francis | 73 | 61 | 72.0 | 21.9 | 6.0 | 3 | 1866 | Carteret County, N. C. | Boothbay, Me. |
| 201602 | | Sch. | Louisa R. Sylva | 131 | 92 | 101.0 | 24.4 | 11.4 | 21 | 1904 | Essex, Mass. | Gloucester, Mass. |
| 15105 | | Sip. | Louise | 11 | 11 | 30.0 | 14.2 | 3.9 | 2 | 1870 | Kings Ranch, Cal. | Greenport, N. Y. |
| 15688 | | Sch. | Louise | 24 | 23 | 51.5 | 20.2 | 3.8 | 1 | 1870 | Kings Ranch, Cal. | San Francisco, Cal. |
| 15973 | | Sch. | Louise | 45 | 43 | 68.5 | 23.0 | 4.8 | 4 | 1874 | Nyack, N. Y. | New York, N. Y. |
| 85808 | | Sch. | Louise | 60 | 62 | 70.6 | 23.4 | 6.3 | 3 | 1883 | Baltimore, Md. | Baltimore, Md. |
| 141201 | KLQD | Sch. | Louise | 345 | 328 | 150.0 | 35.0 | 10.0 | 7 | 1892 | Fairhaven, Cal. | San Francisco, Cal. |
| 141071 | | Sip. | Louise | 8 | 8 | 41.0 | 14.3 | 4.0 | 4 | 1900 | Hopewell, Md. | Crisfield, Md. |
| 215898 | LJGV | Sch. | Louise Howard | 173 | 116 | 129.8 | 20.5 | 12.3 | ... | 1917 | East Boothbay, Me. | New York, N. Y. |
| 141021 | | Sip. | Louise Miles | 0 | 0 | 40.0 | 12.0 | 3.0 | 4 | 1890 | Crab Island, Md. | Crisfield, Md. |
| 141457 | | Sch. | Louise Travers | 32 | 25 | 70.0 | 19.5 | 5.7 | 4 | 1890 | Solomons Island, Md. | Baltimore, Md. |
| 140867 | | Sch. | Louise F. Harper | 62 | 62 | 80.1 | 22.5 | 9.2 | 9 | 1887 | Harkers Island, N. C. | Pensacola, Fla. |
| 212847 | LDSG | Sch. | Louisa M. Richard | 441 | 370 | 144.3 | 34.0 | 12.1 | 7 | 1906 | Port Greville, Nova Scotia | New Orleans, La. |
| 141080 | | Sch. | Louisa M. Willard | 10 | 9 | 50.5 | 13.3 | 3.5 | 2 | 1800 | St. Peters, Md. | Annapolis, Md. |
| 15941 | JNMT | Bk. | Louisiana | 1,430 | 1,343 | 202.4 | 40.0 | 24.4 | 14 | 1873 | Bath, Me. | Port Townsend, Wash. |
| 200454 | | Sch. | Louisiana | 20 | 12 | 57.0 | 17.4 | 3.5 | 4 | 1903 | Biloxi, Miss. | New Orleans, La. |
| 215770 | | Sch. | Louisiana | 38 | 38 | 69.0 | 18.8 | 6.7 | 4 | 1917 | Mayaguez, P. R. | San Juan, P. R. |
| 15812 | | Sch. | Love D. Cobb | 23 | 21 | 45.0 | 16.5 | 4.2 | 2 | 1871 | Cape Hatteras, N. C. | Washington, N. C. |
| 141750 | | Sip. | Loveldell | 14 | 9 | 36.9 | 14.1 | 4.0 | 2 | 1901 | Shipyard, Ga. | Beaufort, S. C. |
| 140565 | | Sch. | Lovenia North | 21 | 14 | 57.6 | 16.0 | 4.5 | 2 | 1882 | Dorchester County, Md. | Annapolis, Md. |
| 140097 | | Sch. | Lueta A. Simpson | 227 | 215 | 127.0 | 28.0 | 8.7 | 5 | 1875 | Manitowoc, Wis. | Milwaukee, Wis. |
| 140069 | JQSB | Sch. | Lueta Wheatley | 189 | 180 | 113.8 | 20.5 | 8.2 | 5 | 1875 | Frederica, Del. | New York, N. Y. |
| 204705 | | Sip. | Luella | 11 | 8 | 33.0 | 13.8 | 3.8 | 1 | 1907 | Cappahosic, Va. | Newport News, Va. |
| 14703 | | Sch. | Lucinda | 25 | 23 | 48.0 | 15.3 | 6.5 | 3 | 1851 | Bristol, Me. | Castine, Me. |
| 204707 | | Sip. | Lucinda | 7 | 6 | 28.7 | 11.9 | 3.0 | 2 | 1907 | Charleston, S. O. | Charleston, S. C. |
| 15771 | | Sch. | Lucretia | 17 | 12 | 50.0 | 15.3 | 4.0 | 1 | 1871 | Oeracoke, N. C. | Washington, N. C. |
| 141112 | KJBH | Sch. | Lucy | 309 | 204 | 142.0 | 34.0 | 9.0 | 7 | 1890 | Fairhaven, Cal. | San Francisco, Cal. |
| 141574 | | Sip. | Lucy | 5 | 5 | 36.0 | 11.4 | 3.0 | 2 | 1898 | Irvington, Va. | Reedville, Va. |
| 141810 | | Sch. | Lucy | 73 | 65 | 100.6 | 23.8 | 5.2 | 2 | 1902 | Delray, Mich. | Detroit, Mich. |
| 141807 | | Sip. | Lucy D. | 9 | 6 | 35.3 | 13.5 | 2.3 | 1 | 1902 | Woolwich, Me. | Portland, Me. |
| 215893 | IJMV | Sch. | Lucy Evelyn | 374 | 307 | 139.9 | 32.4 | 11.1 | 4 | 1917 | Harrington, Mo. | Maohias, Mo. |
| 140069 | KGBP | Sch. | Lucy May | 104 | 98 | 84.8 | 25.4 | 6.5 | 6 | 1838 | Cherryfield, Mo. | Boston, Mass. |
| 201501 | | Sch. | Lucy May | 12 | 12 | 48.0 | 11.0 | 3.0 | 3 | 1904 | Smyrna, N. O. | Beaufort, N. O. |
| 141510 | | Sip. | Lucy V. | 10 | 10 | 44.0 | 15.1 | 3.0 | 4 | 1897 | Wittman, Md. | Crisfield, Md. |
| 15647 | | Sch. | Lucy J. Stewart | 27 | 25 | 61.6 | 19.1 | 5.8 | 4 | 1869 | Somerset County, Md. | Annapolis, Md. |
| 210018 | | Sip. | Lucy M. Tyler | 7 | 5 | 30.0 | 13.2 | 2.8 | 4 | 1900 | Hoopers Island, Md. | Crisfield, Md. |
| 140518 | | Sch. | Lucy V. Fletcher | 30 | 29 | 57.1 | 18.1 | 5.4 | 6 | 1882 | Solomons Island, Md. | Baltimore, Md. |
| 140747 | | Sch. | Lucy and Willie | 17 | 9 | 48.0 | 17.0 | 4.3 | 5 | 1884 | Leesburg, N. J. | Philadelphia, Pa. |
| 141601 | KQFW | Sch. | Ludlow | 762 | 643 | 185.4 | 38.9 | 14.3 | 9 | 1900 | Port Blakeley, Wash. | San Francisco, Cal. |
| 200285 | | Sch. | Luo Ella | 8 | 8 | 37.7 | 13.5 | 2.4 | 2 | 1903 | Seadrift, Tex. | Port Lavaca, Tex. |
| 141652 | | Sch. | Luka | 71 | 42 | 73.8 | 23.0 | 6.3 | 6 | 1878 | Port Ludlow, Wash. | Honolulu, Hawaii |
| 141875 | | Sch. | Lula B. | 5 | 5 | 27.0 | 11.6 | 2.9 | 2 | 1900 | Horse Island, Fla. | Key West, Fla. |
| 141824 | | Sip. | Lula Bell | 7 | 6 | 40.0 | 13.4 | 3.0 | 4 | 1902 | Justisville, Va. | Crisfield, Md. |
| 141073 | | Sip. | Lula and Emma | 9 | 9 | 44.5 | 15.4 | 3.8 | 4 | 1900 | Pocomoke City, Md. | Do. |
| 15912 | | Sip. | Lulu | 10 | 9 | 36.0 | 14.0 | 3.5 | 1 | 1873 | Glenwood, N. Y. | Bridgeport, Conn. |
| 210382 | | Sch. | Lula M. Phillips | 61 | 53 | 77.5 | 22.0 | 5.0 | 3 | 1913 | Bathel, Del. | Wilmington, Del. |
| 141410 | | Sch. | Lulu W. Eppos | 81 | 70 | 61.8 | 23.7 | 6.7 | 2 | 1895 | Ellsworth, Me. | Ellsworth, Me. |
| 141437 | | Sip. | Luly | 10 | 8 | 41.5 | 10.5 | 3.0 | 2 | 1890 | Timborneck Creek, Va. | Newport News, Va. |
| 15761 | | Sip. | Luona | 9 | 8 | 35.5 | 12.4 | 3.5 | 1 | 1871 | New York, N. Y. | North Amboy, N. J. |
| 215105 | IHDS | Sch. | Luna | 297 | 254 | 122.0 | 32.0 | 10.3 | 0 | 1899 | Port Greville, N. S. | New York, N. Y. |
| 141234 | | Sch. | Luray | 19 | 14 | 59.6 | 16.3 | 4.6 | 2 | 1832 | Orlolo, Md. | Cape Charles, Va. |
| 141690 | | Sch. | Lurena | 8 | 0 | 41.0 | 12.0 | 2.8 | 1 | 1899 | Smyrna, N. O. | Washington, N. C. |
| 141167 | | Sch. | Luther Hornsby | 16 | 9 | 57.0 | 15.2 | 4.3 | 0 | 1891 | St. Peters, Md. | Reedville, Va. |
| 215845 | IJKG | Sch. | Luther Little | 1,234 | 1,119 | 201.5 | 40.9 | 10.6 | 8 | 1917 | Somerset, Mass. | Fall River, Mass. |
| 140450 | JVFH | Sch. | Luzon | 1,358 | 1,182 | 205.8 | 40.2 | 24.0 | 4 | 1831 | Boston, Mass. | New York, N. Y. |

¹ Formerly schooner Gen'l E. L. F. Hardecastlo.

² Formerly British schooner Earl Grey.

³ Formerly British schooner Wanola.

MERCHANT SAILING VESSELS OF THE UNITED STATES—Continued.

| Official No. | Signal letters. | Rig. | Name of vessel. | Gross tonnage. | Net tonnage. | Length. | Breadth. | Depth. | Crew. | When built. | Where built. | Home port (where permanent document issues). |
|--------------|-----------------|------|---------------------------|----------------|--------------|---------|----------|--------|-------|-------------|----------------------------|--|
| | | | | | | Feet. | Feet. | Feet. | | | | |
| 141642 | KPTV | Sch. | Luzon..... | 545 | 512 | 170.0 | 36.8 | 12.2 | 8 | 1900 | Alameda, Cal..... | San Francisco, Cal. |
| 140737 | | Sch. | Lydia Beauchamp..... | 7 | 6 | 47.0 | 12.3 | 3.4 | 2 | 1884 | Somerset County, Md..... | Newport News, Va. |
| 140138 | JRHM | Sch. | Lydia Middleton..... | 197 | 187 | 120.0 | 33.3 | 9.9 | 5 | 1875 | Barnegat, N. J..... | New York, N. Y. |
| 140377 | | Slp. | Lydia Van Name..... | 12 | 11 | 38.7 | 16.4 | 4.4 | 1 | 1879 | Tottenville, N. Y..... | Perth Amboy, N. J. |
| 140084 | JQTN | Sch. | Lydia H. Roper..... | 321 | 305 | 140.0 | 34.0 | 10.5 | 5 | 1875 | Norfolk County, Va..... | Boston, Mass. |
| 140539 | | Sch. | Lydia M. Webster..... | 47 | 45 | 58.5 | 21.2 | 6.1 | 1 | 1882 | Castine, Me..... | Castine, Me. |
| 208276 | LBSF | Sch. | Lydia McLellan Baxter.... | 1,352 | 1,153 | 209.2 | 40.3 | 21.8 | 9 | 1911 | Bath, Me..... | Bath, Me. |
| M. | | | | | | | | | | | | |
| 92682 | | Sch. | M. Garibaldi..... | 23 | 15 | 53.3 | 19.6 | 3.9 | 3 | 1895 | Jordan River, Miss..... | Gulfport, Miss. |
| 93294 | KRVII | Sch. | M. Turner..... | 816 | 763 | 185.0 | 42.2 | 15.0 | 8 | 1902 | Benicia, Cal..... | Mobile, Ala. |
| 91196 | JTMV | Sch. | M. A. Achorn..... | 308 | 257 | 127.5 | 30.9 | 11.0 | 7 | 1879 | Rockland, Me..... | Do. |
| 91185 | | Sch. | M. A. Coulbourn..... | 10 | 10 | 50.4 | 14.3 | 3.4 | 3 | 1879 | Somerset County, Md..... | Crisfield, Md. |
| 92241 | | Sch. | M. A. Roberts..... | 9 | 9 | 53.0 | 15.0 | 3.8 | 2 | 1890 | Solomons Island, Md..... | Annapolis, Md. |
| 204639 | | Sch. | M. A. Shanklin..... | 11 | 11 | 46.0 | 13.3 | 2.9 | 1 | 1907 | Smyrna, N. C..... | Beaufort, N. C. |
| 92230 | | Sch. | M. A. Sommers..... | 38 | 26 | 68.5 | 18.0 | 5.0 | 3 | 1890 | Madison, Md..... | Baltimore, Md. |
| 92452 | | Sch. | M. E. Chelton..... | 23 | 16 | 58.4 | 18.4 | 4.8 | 5 | 1892 | Pocomoke City, Md..... | Richmond, Va. |
| 91549 | | Sch. | M. E. Dennis..... | 31 | 30 | 60.3 | 18.8 | 5.7 | 5 | 1883 | do..... | Baltimore, Md. |
| 93263 | | Sch. | M. J. Daugherty..... | 17 | 17 | 49.0 | 17.2 | 5.2 | 2 | 1902 | Crisfield, Md..... | Annapolis, Md. |
| 17246 | | Sch. | M. J. Sewall..... | 44 | 42 | 58.8 | 18.5 | 6.0 | 3 | 1860 | Boothbay, Me..... | Jacksonville, Fla. |
| 92491 | | Sch. | M. L. Clarke..... | 23 | 15 | 54.2 | 18.0 | 4.4 | 3 | 1893 | New Orleans, La..... | Tampa, Fla. |
| 92182 | | Sch. | M. M. Davis..... | 9 | 9 | 55.6 | 15.3 | 3.5 | 5 | 1890 | Solomons Island, Md..... | Crisfield, Md. |
| 90079 | JHDL | Sch. | M. M. Hamilton..... | 111 | 105 | 84.8 | 28.2 | 7.2 | 3 | 1869 | Harpawell, Me..... | Portland, Me. |
| 91726 | | Slp. | M. M. Travers..... | 10 | 9 | 43.5 | 15.0 | 3.1 | 6 | 1884 | Taylor's Island, Md..... | Baltimore, Md. |
| 92352 | | Sch. | M. D. and Bella Mulford.. | 30 | 18 | 65.2 | 19.1 | 6.5 | 0 | 1891 | Bridgeton, N. J..... | Philadelphia, Pa. |
| 70061 | | Sch. | Mabel..... | 27 | 26 | 60.0 | 20.0 | 4.5 | 3 | 1879 | Berkeley, Va..... | Norfolk, Va. |
| 91715 | | Sch. | Mabel..... | 51 | 48 | 70.2 | 21.9 | 6.3 | 3 | 1884 | Baltimore, Md..... | Annapolis, Md. |
| 93089 | | Slp. | Mabel..... | 6 | 6 | 38.2 | 13.7 | 2.6 | 5 | 1900 | Cambridge, Md..... | Baltimore, Md. |
| 93434 | KSFJ | Sch. | Mabel Gale..... | 762 | 619 | 183.5 | 39.4 | 15.0 | 10 | 1902 | Port Blakely, Wash..... | Mobile, Ala. |
| 92750 | | Slp. | Mabel Somers..... | 5 | 5 | 36.5 | 12.0 | 3.0 | 3 | 1896 | Crisfield, Md..... | Crisfield, Md. |
| 91080 | | Sch. | Mabel C. Snow..... | 15 | 14 | 41.2 | 15.0 | 3.7 | 2 | 1878 | Camden, Me..... | Belfast, Me. |
| 92718 | | Sch. | Mabel F. Goss..... | 95 | 83 | 78.5 | 25.9 | 8.0 | 3 | 1890 | Port Gravelle, N. S..... | Boston, Mass. |
| 92310 | | Sch. | Mabel E. Judlin..... | 46 | 31 | 68.5 | 21.4 | 4.8 | 5 | 1891 | Handsboro, Miss..... | Gulfport, Miss. |
| 91819 | | Sch. | Mabel E. Loro..... | 16 | 10 | 43.6 | 15.6 | 4.2 | 4 | 1885 | Bridgeton, N. J..... | Wilmington, Del. |
| 91109 | JTND | Sch. | Mabel L. Phillips..... | 800 | 538 | 172.8 | 40.1 | 17.4 | 1 | 1879 | Bath, Me..... | New York, N. Y. |
| 90046 | | Sch. | Mabel and Edith..... | 48 | 46 | 84.0 | 23.0 | 5.1 | 2 | 1868 | San Francisco, Cal..... | San Francisco, Cal. |
| 92991 | KMPQ | Sch. | Mabel and Ruth..... | 190 | 160 | 125.3 | 23.8 | 7.6 | 3 | 1896 | Bethel, Del..... | Wilmington, Del. |
| 200222 | | Slp. | *McCormick..... | 68 | 57 | 70.5 | 22.2 | 5.0 | 2 | 1904 | Bath, Me..... | Bath, Me. |
| 204305 | KWGC | Sch. | *Maecunglo..... | 956 | 869 | 193.2 | 39.0 | 17.6 | 4 | 1907 | Noank, Conn..... | Philadelphia, Pa. |
| 91116 | JTGD | Brk. | *McLaurin..... | 1,374 | 1,312 | 206.3 | 39.0 | 24.0 | 17 | 1879 | Newburyport, Mass..... | San Francisco, Cal. |
| 212784 | | Sch. | Madalene F. Mears..... | 22 | 16 | 50.3 | 18.8 | 5.0 | 8 | 1914 | Pocomoke City, Md..... | Cape Charles, Va. |
| 201448 | | Slp. | Madelene..... | 6 | 6 | 28.5 | 11.5 | 3.0 | 1 | 1904 | Anclote, Fla..... | Cedar Keys, Fla. |
| 214844 | LOTC | Sch. | *Madelyn Shirley Lord.... | 890 | 799 | 205.9 | 34.5 | 19.0 | 8 | 1917 | Noank, Conn..... | Boston, Mass. |
| 95251 | JNRQ | Sch. | *Madison..... | 229 | 182 | 103.0 | 30.5 | 9.0 | 5 | 1873 | Rondout, N. Y..... | Baltimore, Md. |
| 93220 | | Sch. | Maander..... | 7 | 6 | 34.0 | 0.7 | 2.7 | 2 | 1901 | Key Largo, Fla..... | Key West, Fla. |
| 90276 | | Sch. | Maggie..... | 72 | 60 | 87.0 | 23.0 | 5.0 | 3 | 1871 | Dorchester County, Md..... | Baltimore, Md. |
| 91071 | | Sch. | Maggie..... | 43 | 41 | 50.4 | 20.1 | 7.1 | 2 | 1878 | Boston, Mass..... | Boston, Mass. |
| 92146 | | Sch. | Maggie..... | 8 | 8 | 32.4 | 12.6 | 3.8 | 3 | 1889 | Soranton, Miss..... | Apalachicola, Fla. |
| 92046 | | Slp. | Maggie..... | 10 | 6 | 32.8 | 12.1 | 4.6 | 1 | 1891 | Alna, Me..... | Bath, Me. |
| 93184 | | Slp. | Maggie..... | 7 | 6 | 43.0 | 13.5 | 3.0 | 4 | 1901 | Hopkins, Va..... | Crisfield, Md. |
| 93325 | | Sch. | Maggie..... | 8 | 8 | 44.0 | 12.7 | 2.5 | 7 | 1902 | Smyrna, N. C..... | Washington, N. C. |
| 211837 | | Slp. | Maggie..... | 0 | 8 | 37.0 | 13.7 | 2.4 | 2 | 1913 | Port Royal, S. C..... | Beaufort, S. C. |
| 93212 | | Sch. | Maggie Andrews..... | 9 | 7 | 47.0 | 13.6 | 3.1 | 1 | 1901 | Wit, N. C..... | Beaufort, N. C. |
| 204412 | | Slp. | Maggie Beaman..... | 9 | 5 | 40.0 | 15.5 | 2.7 | 1 | 1906 | Wysocking, N. C..... | Washington, N. C. |
| 92978 | | Slp. | Maggie C..... | 7 | 5 | 39.0 | 13.7 | 3.0 | 2 | 1899 | Guilford, Va..... | Reedville, Va. |
| 92853 | | Sch. | Maggie F..... | 125 | 7 | 44.8 | 15.8 | 3.0 | 2 | 1895 | Logtown, Miss..... | New Orleans, La. |
| 93320 | | Slp. | Maggie Florence..... | 6 | 6 | 39.5 | 13.3 | 2.0 | 2 | 1902 | Hopkins, Va..... | Annapolis, Md. |
| 90922 | | Sch. | Maggie J..... | 10 | 7 | 38.4 | 14.0 | 3.0 | 2 | 1876 | Kinnekeet, N. C..... | Wilmington, Del. |
| 93329 | | Sch. | Maggie K..... | 37 | 27 | 57.0 | 21.9 | 4.1 | 3 | 1902 | Biloxi, Miss..... | Gulfport, Miss. |
| 93354 | | Slp. | Maggie Lee..... | 10 | 8 | 51.0 | 16.0 | 3.8 | 5 | 1903 | Pocomoke City, Md..... | Crisfield, Md. |
| 207836 | | Slp. | Maggie Lee..... | 5 | 5 | 36.0 | 11.6 | 2.0 | 3 | 1908 | Inverness, Md..... | Do. |
| 92038 | | Sch. | Maggie Pearl..... | 12 | 10 | 59.0 | 14.3 | 3.0 | 6 | 1888 | Hollands Island, Md..... | Do. |
| 206326 | | Slp. | Maggie Ruth..... | 7 | 6 | 39.0 | 13.5 | 3.0 | 3 | 1903 | Chesconnessex, Va..... | Do. |
| 90659 | JPTM | Sch. | Maggie Todd..... | 130 | 129 | 103.0 | 26.8 | 8.3 | 4 | 1873 | Calais, Me..... | New York, N. Y. |
| 91534 | | Sch. | Maggie E. Davis..... | 44 | 31 | 66.5 | 21.3 | 6.1 | 3 | 1883 | Baltimore, Md..... | Richmond, Va. |
| 92180 | | Slp. | Maggie E. Hines..... | 8 | 8 | 31.0 | 13.8 | 3.2 | 1 | 1890 | Keyport, N. J..... | Perth Amboy, N. J. |
| 202193 | | Sch. | Maggie E. Maguire..... | 38 | 38 | 71.0 | 10.6 | 5.2 | 2 | 1905 | Cambridge, Md..... | Reedville, Va. |
| 92333 | | Sch. | Maggie E. Smith..... | 10 | 0 | 51.0 | 14.3 | 3.4 | 2 | 1891 | St. Peters, Md..... | Do. |
| 17699 | | Sch. | Maggie V. Hartman..... | 35 | 34 | 57.0 | 22.0 | 4.4 | 1 | 1867 | San Francisco, Cal..... | San Francisco, Cal. |
| 90372 | | Sch. | Maggio..... | 50 | 43 | 70.0 | 20.8 | 6.2 | 8 | 1870 | City Island, N. Y..... | Key West, Fla. |
| 91800 | | Slp. | Maggio..... | 10 | 0 | 43.1 | 14.0 | 3.2 | 7 | 1885 | Dorchester County, Md..... | Baltimore, Md. |

1 Formerly schooner Joseph Allen.
2 Formerly British schooner Lizzie B.

3 Formerly *sloop Umbajelus.
4 Formerly schooner Julia Lott.

5 Formerly schooner Henry H. Pitts.

MERCHANT SAILING VESSELS OF THE UNITED STATES—Continued.

| Official No. | Signal letters. | Rig. | Name of vessel. | Gross tonnage. | Net tonnage. | Length. | Breadth. | Depth. | Crew. | When built. | Where built. | Home port (where permanent document issues). |
|--------------|-----------------|---------|------------------------|----------------|--------------|-------------|------------|------------|-------|-------------|-----------------------|--|
| 92740 | | *Sch. | MAGNA. | 3,259 | 3,124 | Feet. 352.0 | Feet. 44.2 | Feet. 22.3 | 8 | 1896 | Chicago, Ill. | Duluth, Minn. |
| 16679 | | Sch. | Magnolia. | 17 | 16 | 40.0 | 35.2 | 4.4 | 1 | 1830 | Pearlington, Miss. | Pensacola, Fla. |
| 90915 | | Sch. | Magnolia. | 47 | 44 | 61.0 | 22.6 | 4.5 | 1 | 1869 | San Francisco, Cal. | San Francisco, Cal. |
| 92496 | | Sch. | Magnolia. | 46 | 44 | 64.9 | 20.3 | 5.1 | 4 | 1893 | Key West, Fla. | Key West, Fla. |
| 203028 | KVHR | *Sch. | MAGNOLIA (T). | 681 | 683 | 171.0 | 31.0 | 15.0 | 10 | 1906 | Camden, N. J. | Port Arthur, Tex. |
| 92611 | KMOH | *Sch. | Mahanoy. | 855 | 823 | 162.3 | 34.7 | 16.0 | 3 | 1894 | Noank, Conn. | Philadelphia, Pa. |
| 92894 | | *Sch. | MAIA. | 3,804 | 3,442 | 376.0 | 48.2 | 22.4 | 8 | 1898 | Chicago, Ill. | Duluth, Minn. |
| 91507 | JWQC | Sch. | Maid of Orleans. | 180 | 171 | 110.2 | 29.5 | 9.8 | 7 | 1882 | San Francisco, Cal. | Seattle, Wash. |
| 17908 | | Slp. | Maid of the Mist. | 6 | 5 | 29.3 | 11.7 | 2.6 | 1 | 1868 | Galveston, Tex. | Galveston, Tex. |
| 62844 | | Sch. | MAIDA. | 3,474 | 3,210 | 375.2 | 46.2 | 22.5 | 8 | 1898 | West Superior, Wis. | Duluth, Minn. |
| 17279 | | Slp. | Mall. | 13 | 8 | 38.8 | 14.9 | 4.3 | 6 | 1846 | Camden, N. J. | Philadelphia, Pa. |
| 18416 | | Sch. | Malno. | 25 | 12 | 42.6 | 18.5 | 4.0 | 6 | 1865 | Leesburg, N. J. | Wilmington, Del. |
| 91861 | KDMP | Sch. | Malno. | 190 | 181 | 105.4 | 28.0 | 8.5 | 5 | 1886 | Bath, Me. | Washington, D. C. |
| 210751 | LCQP | *Sch. | Malno. | 1,110 | 1,046 | 217.7 | 40.0 | 14.7 | 3 | 1912 | do. | Baltimore, Md. |
| 213970 | LFVD | Slp. y. | Maisie. | 22 | 22 | 51.0 | 14.4 | 8.6 | 1 | 1916 | Bristol, R. I. | New London, Conn. |
| 215497 | LHRV | Slp. y. | Maisie. | 16 | 16 | 49.2 | 12.0 | 6.9 | 3 | 1917 | City Island, N. Y. | Do. |
| 92290 | | Slp. y. | Majel. | 6 | 5 | 28.8 | 9.6 | 5.0 | 1 | 1887 | South Boston, Mass. | Rochester, N. Y. |
| 93182 | | Sch. | Majestic. | 26 | 25 | 67.3 | 19.6 | 5.5 | 3 | 1901 | Fairmount, Md. | Reedville, Va. |
| 93264 | KRQP | Bkn. | Makawell. | 899 | 821 | 194.0 | 39.5 | 17.5 | 12 | 1902 | Oakland, Cal. | San Francisco, Cal. |
| 92694 | | Sch. | Makoutoff. | 64 | 67 | 74.5 | 22.7 | 7.6 | 8 | 1893 | Benicia, Cal. | Tacoma, Wash. |
| 93011 | KPSD | Sch. | Malcolm Baxter, jr. | 1,732 | 1,479 | 220.3 | 45.0 | 20.8 | 10 | 1900 | Camden, Mo. | New York, N. Y. |
| 202550 | | Sch. | Malros. | 12 | 10 | 41.3 | 13.6 | 4.4 | 3 | 1905 | Unalakleet, Alaska. | Nome, Alaska. |
| 92924 | KNWM | *Sch. | Malvern. | 844 | 745 | 185.4 | 35.3 | 16.2 | 3 | 1899 | Bath, Me. | Perth Amboy, N. J. |
| 200556 | | Sch. | Malvina. | 17 | 16 | 43.0 | 15.8 | 4.4 | 3 | 1903 | Key West, Fla. | Tampa, Fla. |
| 92404 | | Sch. | Malvina S. Anderson. | 743 | 28 | 73.2 | 23.3 | 4.3 | 5 | 1892 | Handsboro, Miss. | St. Louis, Mo. |
| 92420 | | Sch. | Mamie. | 11 | 11 | 30.7 | 14.7 | 3.4 | 3 | 1892 | Bagdad, Fla. | Key West, Fla. |
| 216401 | | Sch. | Mamie Foster. | 26 | 10 | 55.9 | 19.3 | 3.8 | 5 | 1917 | Biloxi, Miss. | Gulport, Miss. |
| 207920 | | Slp. | Mamie Mister. | 24 | 19 | 50.2 | 18.4 | 4.8 | 3 | 1910 | Champ, Md. | Crisfield, Md. |
| 91208 | | Sch. | Mamie A. D. | 12 | 11 | 45.9 | 15.4 | 3.8 | 2 | 1880 | Madisonville, La. | Gulport, Miss. |
| 91737 | | Slp. | Mamie R. Robinson. | 9 | 9 | 39.2 | 14.3 | 3.5 | 3 | 1884 | Taylor's Island, Md. | Baltimore, Md. |
| 91716 | | Cat. | Mamie and Kittie. | 6 | 5 | 30.5 | 13.2 | 3.0 | 1 | 1883 | Patchogue, N. Y. | Patchogue, N. Y. |
| 91177 | | Cat. | Mamy Rosa. | 5 | 5 | 28.0 | 12.5 | 2.9 | 1 | 1879 | do. | Do. |
| 202576 | KVCQ | *Sch. | Manatawny. | 721 | 623 | 177.0 | 35.0 | 14.2 | 4 | 1905 | Noank, Conn. | Philadelphia, Pa. |
| 17171 | | Sch. | Manaway. | 63 | 60 | 68.5 | 23.3 | 5.8 | 3 | 1867 | Camden, N. J. | Reedville, Va. |
| 92696 | | *Sch. | MANDA. | 3,266 | 3,121 | 352.6 | 44.2 | 22.3 | 20 | 1896 | Chicago, Ill. | Duluth, Minn. |
| 93165 | KROJ | *Sch. | Manheim. | 955 | 866 | 195.0 | 35.0 | 17.6 | 4 | 1901 | Noank, Conn. | Philadelphia, Pa. |
| 92818 | | Slp. | Manie B. Bradshaw. | 9 | 9 | 47.0 | 16.8 | 3.1 | 4 | 1897 | Hopewell, Md. | Crisfield, Md. |
| 92650 | | *Sch. | MANILA. | 5,039 | 4,667 | 436.0 | 50.2 | 24.5 | 10 | 1899 | Chicago, Ill. | Duluth, Minn. |
| 92835 | | Sch. | Manistee. | 12 | 8 | 45.3 | 14.3 | 3.2 | 1 | 1897 | Wit, N. C. | Beaufort, N. C. |
| 92399 | KJCM | Bkn. | Mannie Swan. | 776 | 648 | 166.0 | 36.1 | 18.5 | 10 | 1892 | Camden, Me. | New York, N. Y. |
| 215253 | LHKP | *Sch. | Manor. | 1,633 | 1,437 | 245.3 | 41.2 | 19.9 | 4 | 1917 | Bath, Me. | Philadelphia, Pa. |
| 215498 | LHRW | Sch. | Manuel Caragol. | 880 | 735 | 203.6 | 35.9 | 17.3 | 7 | 1917 | Noank, Conn. | New York, N. Y. |
| 201213 | | Slp. y. | Manzanita. | 7 | 7 | 28.5 | 11.8 | 3.7 | 1 | 1904 | Tacoma, Wash. | Seattle, Wash. |
| 92828 | KNFV | *Sch. | Maple Hill. | 911 | 843 | 194.4 | 34.8 | 17.6 | 4 | 1897 | Noank, Conn. | Philadelphia, Pa. |
| 207927 | | Slp. | Mar Azul. | 6 | 6 | 22.4 | 9.7 | 5.0 | 2 | 1910 | Culebra Island, P. R. | San Juan, P. R. |
| 92878 | | Sch. | Marblehead. | 16 | 10 | 48.0 | 14.6 | 3.2 | 1 | 1898 | Smyrna, N. C. | Washington, N. C. |
| 91707 | | Slp. | March. | 9 | 9 | 33.9 | 13.8 | 3.7 | 1 | 1884 | Princess Bay, N. Y. | New York, N. Y. |
| 206957 | | Slp. | March Gale. | 6 | 5 | 39.0 | 12.2 | 2.7 | 3 | 1906 | Hunting Creek, Va. | Crisfield, Md. |
| 93083 | KRDV | Slp. y. | Marchioness. | 31 | 25 | 64.0 | 15.6 | 6.0 | 2 | 1900 | Bristol, R. I. | Tuckerton, N. J. |
| 92638 | | *Sch. | MARCIA. | 2,237 | 2,132 | 362.0 | 40.2 | 16.6 | 8 | 1895 | Chicago, Ill. | Duluth, Minn. |
| 91560 | | Sch. | Marcla Bailey. | 73 | 69 | 73.0 | 22.0 | 6.4 | 2 | 1893 | Columbia Falls, Me. | Providence, R. I. |
| 214406 | | Slp. | Marcos. | 10 | 10 | 44.0 | 15.3 | 4.4 | 1 | 1916 | Boqueron, P. R. | San Juan, P. R. |
| 92943 | | Slp. | Marous. | 7 | 7 | 42.0 | 14.3 | 3.4 | 2 | 1899 | Fairmount, Md. | Reedville, Va. |
| 90914 | | Sch. | Marcus L. Godfrey. | 24 | 16 | 52.0 | 17.8 | 4.0 | 6 | 1876 | Dorchester, N. J. | Philadelphia, Pa. |
| 90140 | | Sch. | Marcus L. Ward. | 62 | 50 | 70.0 | 23.3 | 6.0 | 3 | 1870 | Newark, N. J. | Perth Amboy, N. J. |
| 200124 | | Sch. | Margaritha L. P. | 24 | 15 | 50.0 | 19.0 | 3.9 | 3 | 1903 | Bonfouca, La. | New Orleans, La. |
| 90387 | JQWD | Sch. | Margaret. | 117 | 111 | 82.7 | 27.4 | 7.6 | 2 | 1869 | Cherryfield, Me. | Machias, Me. |
| 121210 | KRHO | Sch. | Margaret. | 1,476 | 1,239 | 217.1 | 41.0 | 16.6 | 8 | 1901 | Millbridge, Me. | New York, N. Y. |
| 91033 | | Sch. | Margaret Ann. | 8 | 7 | 36.6 | 15.2 | 3.8 | 1 | 1877 | Edenton, N. C. | Manteo, N. C. |
| 92117 | | Sch. | Margaret C. | 68 | 55 | 69.0 | 25.0 | 5.0 | 2 | 1889 | San Francisco, Cal. | San Francisco, Cal. |
| 202667 | | Sch. | Margaret D. | 18 | 10 | 50.2 | 17.4 | 3.6 | 4 | 1905 | Biloxi, Miss. | New Orleans, La. |
| 91100 | | Sch. | Margaret Dora. | 8 | 8 | 50.0 | 11.4 | 2.8 | 3 | 1878 | Smiths Island, Md. | Crisfield, Md. |
| 201378 | KTIG | Sch. | Margaret Thomas. | 1,427 | 1,101 | 201.1 | 40.7 | 16.6 | 12 | 1904 | Thomaston, Me. | Boston, Mass. |
| 216315 | LKRD | Sch. | Margaret Throop. | 1,264 | 1,125 | 219.6 | 41.6 | 19.0 | 8 | 1918 | do. | Rockland, Me. |
| 93162 | | Sch. | Margaret A. Travers. | 37 | 37 | 71.3 | 21.3 | 6.0 | 4 | 1901 | Salisbury, Md. | Baltimore, Md. |
| 92556 | KLTQ | Sch. | Margaret B. Roper. | 414 | 357 | 148.1 | 36.1 | 10.4 | 6 | 1893 | Bath, Me. | Boston, Mass. |
| 93240 | | Sch. | Margaret P. Dennis. | 20 | 25 | 65.5 | 20.7 | 5.7 | 2 | 1902 | Pocomoke City, Md. | Crisfield, Md. |
| 90440 | | Sch. | Margaret and F. Moore. | 42 | 30 | 69.5 | 22.7 | 5.7 | 3 | 1872 | James Island, Md. | Annapolis, Md. |
| 93145 | | Slp. | Margarete. | 15 | 15 | 49.6 | 15.8 | 4.6 | 2 | 1901 | Pocomoke City, Md. | Baltimore, Md. |
| 92076 | KGFM | Sch. | Margaret (whaling). | 138 | 107 | 92.2 | 22.7 | 8.8 | 23 | 1889 | Essex, Mass. | New Bedford, Mass. |
| 93315 | | Slp. | Margie S. | 6 | 6 | 37.8 | 12.8 | 3.2 | 4 | 1902 | Monlo, Md. | Baltimore, Md. |
| 91569 | | Sch. | Marguerite. | 113 | 99 | 88.0 | 23.5 | 8.4 | 2 | 1883 | Essex, Mass. | Boston, Mass. |
| 92001 | KFGD | Sch. y. | Marguerite. | 70 | 65 | 86.7 | 20.2 | 10.7 | 2 | 1888 | Boston, Mass. | New York, N. Y. |
| 205466 | | Slp. | Marguerite. | 7 | 7 | 38.6 | 11.9 | 2.8 | 1 | 1908 | East Moriches, N. Y. | Patchogue, N. Y. |
| 208136 | | Slp. | Marguritta. | 7 | 7 | 32.3 | 13.0 | 2.9 | 2 | 1910 | Port Royal, S. C. | Beaufort, S. C. |
| 91146 | | Sch. | Marla. | 64 | 61 | 70.0 | 25.3 | 6.0 | 2 | 1879 | Newark, N. J. | Greenport, N. Y. |
| 205650 | | Slp. | Marla Amparo. | 10 | 10 | 48.0 | 17.5 | 6.0 | 4 | 1908 | Mayaguez, P. R. | San Juan, P. R. |

¹ Formerly schooner N. R. Godfrey.

⁴ Formerly schooner Frances C. Tunnell.

MERCHANT SAILING VESSELS OF THE UNITED STATES—Continued.

| Official No. | Signal letters. | Rtg. | Name of vessel. | Gross tonnage. | Net tonnage. | Length. | Breadth. | Depth. | Crew. | When built. | Where built. | Home port (where permanent document issues). |
|--------------|-----------------|---------|-------------------|----------------|--------------|---------|----------|--------|-------|-------------|--------------------------|--|
| | | | | | | Feet. | Feet. | Feet. | | | | |
| 01494 | | Sch. | Marla Avery | 17 | 17 | 56.7 | 16.5 | 4.6 | 5 | 1882 | Pocomoke City, Md. | Crisfield, Md. |
| 216011 | | Sch. | Marla Belen | 33 | 33 | 56.0 | 18.5 | 6.8 | 3 | 1918 | Mayaguez, P. R. | San Juan, P. R. |
| 91639 | | Slp. | Marla D. | 12 | 11 | 35.0 | 15.0 | 3.8 | 5 | 1883 | Springe, N. Y. | Greenport, N. Y. |
| 206521 | | Slp. | Marla Dolores | 7 | 7 | 40.0 | 14.0 | 5.5 | 2 | 1909 | Ponce, P. R. | San Juan, P. R. |
| 90059 | | Sch. | Marla L. Davis | 61 | 58 | 72.3 | 22.5 | 5.9 | 2 | 1869 | Greenport, N. Y. | Castine, Me. |
| 92741 | | Slp. | Mario | 8 | 5 | 41.7 | 13.5 | 3.2 | 3 | 1896 | Inverness, Md. | Crisfield, Md. |
| 92823 | | Sch. | Mario | 74 | 66 | 81.6 | 24.1 | 6.4 | 2 | 1897 | Sharptown, Md. | Philadelphia, Pa. |
| 91303 | | Sch. | Mario Chevallier | 48 | 46 | 57.5 | 25.2 | 4.5 | 1 | 1881 | San Francisco, Cal. | San Francisco, Cal. |
| 212476 | | Sch. | Mario Foster | 23 | 14 | 53.1 | 18.0 | 3.9 | 5 | 1914 | Biloxi, Miss. | Gulfport, Miss. |
| 92828 | | Slp. | Mario McDowell | 7 | 7 | 42.6 | 13.8 | 3.0 | 1 | 1899 | Pocomoko City, Md. | Reedville, Va. |
| 92821 | | Slp. | Mario Somers | 7 | 7 | 40.1 | 13.7 | 3.0 | 3 | 1897 | Crisfield, Md. | Cape Charles, Va. |
| 90022 | | Slp. | Marietta | 11 | 11 | 36.5 | 16.2 | 3.8 | 2 | 1868 | Islip, N. Y. | Perth Amboy, N. J. |
| 207408 | | Slp. y. | Marigold | 22 | 19 | 52.4 | 13.5 | 7.1 | 3 | 1910 | Boston, Mass. | New York, N. Y. |
| 216323 | | Sch. | Marina | 126 | 103 | 94.7 | 24.9 | 9.8 | 5 | 1918 | Catano, P. R. | San Juan, P. R. |
| 93305 | | Slp. | Mario | 6 | 6 | 25.0 | 6.4 | 5.0 | 2 | 1901 | Culebra, P. R. | Do. |
| 16846 | | Slp. | Mario | 73 | 69 | 81.0 | 23.0 | 5.6 | 4 | 1848 | Kingston, N. Y. | Norfolk, Va. |
| 92532 | | Slp. | Mario | 11 | 5 | 37.5 | 15.5 | 4.3 | 1 | 1833 | Bellport, N. Y. | Annapolis, Md. |
| 92948 | KPDN | *Sch. | Mario | 954 | 885 | 195.8 | 35.0 | 17.6 | 4 | 1899 | Noank, Conn. | Philadelphia, Pa. |
| 200647 | KSVW | *Sch. | Mario | 693 | 684 | 175.1 | 28.6 | 18.8 | 3 | 1838 | Dundee, Scotland | New York, N. Y. |
| 201363 | | Slp. | Mario | 8 | 8 | 32.0 | 13.7 | 3.0 | 1 | 1904 | Bridgeport, Conn. | Patchogue, N. Y. |
| 93001 | KPNH | *Sch. | Mario Chappell | 1,695 | 1,484 | 243.3 | 43.8 | 22.0 | 3 | 1899 | Noank, Conn. | New London, Conn. |
| 92827 | KNFS | Shp. | Mario Chilcok (T) | 1,737 | 1,510 | 248.6 | 37.8 | 23.3 | 16 | 1882 | Glasgow, Scotland | San Francisco, Cal. |
| 91824 | | Shp. | Marion Mayne | 16 | 10 | 49.0 | 15.8 | 4.4 | 4 | 1880 | Leesburg, N. J. | Philadelphia, Pa. |
| 93239 | KRMG | Sch. | Marion N. Cobb | 459 | 360 | 150.7 | 34.9 | 11.8 | 5 | 1902 | Rockland, Me. | Rockland, Me. |
| 90986 | | Sch. | Marion W. Page | 762 | 670 | 193.0 | 34.0 | 13.8 | 7 | 1870 | Milan, Ohio | Duluth, Minn. |
| 203774 | | Sch. | Marjorie | 6 | 6 | 37.0 | 11.8 | 2.4 | 1 | 1906 | Beaufort, N. C. | Beaufort, N. C. |
| 211951 | | Sch. | Marjorie D. | 24 | 15 | 52.9 | 17.9 | 4.1 | 4 | 1914 | Biloxi, Miss. | Gulfport, Miss. |
| 126606 | KQVC | Sch. | Mark Pendleton | 534 | 456 | 149.4 | 34.7 | 12.8 | 6 | 1890 | Bath, Me. | New York, N. Y. |
| 92050 | | Sch. | Mark Stevens | 10 | 10 | 54.0 | 14.0 | 3.1 | 5 | 1888 | St. Peters, Md. | Annapolis, Md. |
| 93021 | | *Sch. | MARSALA | 5,039 | 4,667 | 436.0 | 50.2 | 24.2 | 10 | 1900 | Chicago, Ill. | Duluth, Minn. |
| 92697 | | *Sch. | MARTHA | 3,256 | 3,121 | 352.0 | 44.2 | 22.3 | 8 | 1896 | do. | Do. |
| 204220 | | Sch. | Martha | 23 | 14 | 47.9 | 15.7 | 5.2 | 2 | 1905 | San Francisco, Cal. | San Francisco, Cal. |
| 213225 | | Slp. | Martha | 6 | 5 | 27.0 | 12.0 | 3.2 | 1 | 1903 | Port Republic, N. J. | Tuckerton, N. J. |
| 90330 | | Slp. | Martha A. | 57 | 54 | 60.6 | 26.2 | 5.2 | 2 | 1871 | Northport, N. Y. | New York, N. Y. |
| 17333 | | Sch. | Martha Ann | 18 | 10 | 45.5 | 16.5 | 4.3 | 4 | 1864 | Frederica, Del. | Philadelphia, Pa. |
| 17550 | | Slp. | Martha C. Burnite | 52 | 50 | 65.0 | 23.5 | 5.3 | 2 | 1864 | Frederica, Del. | New York, N. Y. |
| 17648 | | Sch. | Martha D. Reid | 60 | 47 | 60.0 | 22.0 | 5.8 | 3 | 1853 | Washington, N. J. | Newport, R. I. |
| 91529 | | Sch. | Martha E. | 49 | 47 | 68.7 | 22.0 | 4.8 | 2 | 1832 | Sharptown, Md. | Baltimore, Md. |
| 202529 | | Slp. | Martha F. | 13 | 10 | 37.5 | 15.6 | 4.3 | 4 | 1905 | Whitfemarsch Island, Ga. | Savannah Ga. |
| 93327 | | Slp. | Martha M. | 13 | 9 | 36.0 | 15.5 | 4.1 | 2 | 1902 | Harris Neck, Ga. | Do. |
| 206119 | | Sch. | Martha Meerwald | 27 | 16 | 53.0 | 19.0 | 5.0 | 6 | 1909 | Dorchester, N. J. | Philadelphia, Pa. |
| 92810 | | Slp. | Martha M. Lewis | 6 | 6 | 38.8 | 14.1 | 2.5 | 4 | 1897 | Wingate, Md. | Crisfield, Md. |
| 93122 | KQSH | Sch. | Martha P. Small | 2,178 | 1,903 | 264.6 | 45.7 | 21.5 | 11 | 1901 | Bath, Mo. | Bath, Mo. |
| 10124 | | Sch. | Martha W. Jump | 19 | 18 | 46.5 | 16.2 | 4.3 | 2 | 1877 | St. Michaels, Md. | Norfolk, Va. |
| 17951 | | Slp. | Martin M. Mott | 15 | 14 | 39.6 | 15.1 | 4.1 | 1 | 1868 | Patchogue, N. Y. | Bridgeport, Conn. |
| 91608 | | Sch. | Martin Sylvester | 29 | 28 | 61.4 | 17.9 | 5.1 | 3 | 1833 | Baltimore, Md. | Annapolis, Md. |
| 91482 | | Sch. | Martin Wagner | 33 | 32 | 60.1 | 20.4 | 5.5 | 3 | 1882 | Pocomoko City, Md. | Crisfield, Md. |
| 202641 | | Sch. | Marvel | 14 | 9 | 49.0 | 18.2 | 3.1 | 5 | 1905 | Biloxi, Miss. | Gulfport, Miss. |
| 90247 | | Sch. | Mary | 8 | 7 | 33.0 | 11.5 | 4.3 | 1 | 1811 | Portsmouth, N. H. | St. George, Me. |
| 92322 | | Slp. | Mary | 52 | 50 | 72.5 | 24.0 | 3.5 | 2 | 1891 | San Francisco, Cal. | San Francisco, Cal. |
| 92589 | | Sch. | Mary | 6 | 6 | 32.0 | 12.6 | 3.1 | 1 | 1894 | Lacassine, La. | Brashear, La. |
| 93216 | | Sch. | Mary | 62 | 38 | 70.3 | 17.2 | 3.0 | 5 | 1901 | St. Michael, Alaska | St. Michael, Ala. ska. |
| 209739 | | Sch. | Mary | 140 | 93 | 113.8 | 25.7 | 12.0 | 24 | 1912 | Essex, Mass. | Boston, Mass. |
| 212774 | | Slp. | Mary | 7 | 6 | 30.5 | 10.5 | 3.3 | 2 | 1914 | Beaufort, B. O. | Beaufort, S. C. |
| 90059 | | Sch. | Mary Brower | 94 | 89 | 70.9 | 21.1 | 8.1 | 3 | 1852 | Castine, Me. | Rockland, Me. |
| 92904 | | Sch. | Mary Britton | 5 | 5 | 41.0 | 12.0 | 2.0 | 4 | 1890 | Crisfield, Md. | Reedville, Va. |
| 91570 | | Sch. | Mary Buokley | 124 | 117 | 98.5 | 28.5 | 6.4 | 4 | 1883 | Tottenville, N. Y. | Baltimore, Md. |
| 206903 | | Sch. | Mary De Costa | 101 | 69 | 88.6 | 22.8 | 10.4 | 18 | 1909 | Gloucester, Mass. | Boston, Mass. |
| 93185 | KWVD | Slp. | Mary E. | 6 | 5 | 39.0 | 13.0 | 2.6 | 3 | 1901 | Hopkins, Va. | Annapolis, Md. |
| 201691 | | Sch. | Mary E. | 10 | 10 | 45.2 | 12.0 | 2.5 | 1 | 1905 | Beaufort, N. C. | New Bern, N. C. |
| 92113 | | Slp. | Mary Elizabeth | 10 | 10 | 41.9 | 15.6 | 2.8 | 2 | 1889 | Cambridge, Md. | Baltimore, Md. |
| 16867 | | Sch. | Mary Ellen | 53 | 50 | 67.1 | 21.7 | 5.5 | 3 | 1859 | Baltimore, Md. | Do. |
| 91878 | | Sch. | Mary Ellen | 8 | 9 | 44.0 | 12.0 | 3.1 | 2 | 1850 | Gloucester County, Va. | Newport News, Va. |
| 92127 | | Sch. | Mary Ellen | 10 | 8 | 32.2 | 11.9 | 4.2 | 3 | 1859 | Key West, Fla. | Key West, Fla. |
| 93306 | | Slp. | Mary Ellen | 11 | 8 | 33.0 | 12.2 | 3.2 | 1 | 1902 | Lake Charles, La. | Port Arthur, Tex. |
| 91155 | | Slp. | Mary Emma | 11 | 10 | 34.5 | 14.0 | 3.8 | 1 | 1878 | Greenwich, Conn. | Newark, N. J. |
| 91583 | | Slp. | Mary Emma | 12 | 12 | 36.5 | 14.2 | 3.0 | 1 | 1883 | Keyport, N. J. | Perth Amboy, N. J. |
| 92048 | | Slp. | Mary Emma | 10 | 5 | 40.1 | 13.8 | 3.6 | 3 | 1888 | Cambridge, Md. | Philadelphia, Pa. |
| 90615 | | Sch. | Mary Emmor | 51 | 30 | 70.5 | 22.0 | 4.8 | 3 | 1873 | Port Jefferson, N. Y. | Philadelphia, Pa. |
| 90086 | | Sch. | Mary Etta | 28 | 27 | 51.0 | 23.0 | 5.0 | 3 | 1869 | Wicomico County, Md. | Cape Charles, Va. |
| 92890 | | Sch. | Maryetta | 11 | 8 | 42.4 | 13.8 | 3.1 | 2 | 1838 | East Fowl River, Ala. | Baltimore, Md. |
| 92550 | | Sch. | Mary Everott | 10 | 18 | 45.0 | 15.0 | 3.0 | 3 | 1893 | Brunswick, Ga. | Mobile, Ala. |
| 90080 | | Sch. | Mary Francis | 20 | 28 | 63.0 | 21.0 | 3.7 | 4 | 1877 | San Francisco, Cal. | Savannah, Ga. |
| | | | | | | | | | | | San Francisco, Cal. | San Francisco, Cal. |

^a Formerly British bark Glenlyon.
^b Italian bark Angela E. Maria.

¹ Formerly British ship Kilbrannan.
² Formerly schooner Cactus.

MERCHANT SAILING VESSELS OF THE UNITED STATES—Continued.

| Official No. | Signal letters. | Rig. | Name of vessel. | Gross tonnage. | Net tonnage. | Length. | Breadth. | Depth. | Crew. | When built. | Where built. | Home port (where permanent document issues). |
|--------------|-----------------|------|--------------------|----------------|--------------|---------|----------|--------|-------|-------------|------------------------|--|
| | | | | | | Feet. | Feet. | Feet. | | | | |
| 92994 | | Sch. | Mary Francis | 41 | 37 | 82.0 | 21.0 | 3.0 | 3 | 1899 | Accotink, Va. | Reedville, Va. |
| 90568 | | Sch. | Mary Gaillard | 37 | 37 | 67.8 | 20.7 | 5.6 | 3 | 1873 | Bridgeton, N. J. | New Bern, N. C. |
| 92800 | | Slp. | Mary Gunby | 7 | 5 | 38.7 | 13.0 | 3.2 | 1 | 1879 | Crisfield, Md. | Reedville, Va. |
| 92743 | | Slp. | Mary Hazel | 8 | 8 | 40.0 | 13.7 | 3.1 | 4 | 1896 | Wittman, Md. | Baltimore, Md. |
| 17371 | | Sch. | Mary Langdon | 116 | 97 | 78.0 | 22.1 | 8.5 | 3 | 1845 | Thomaston, Mo. | Rockland, Me. |
| 16490 | | Slp. | Mary Lavina | 9 | 8 | 32.0 | 14.7 | 3.9 | 1 | 1861 | Greenwich, Conn. | Bridgeton, Conn. |
| 75130 | JMHF | Sch. | Mary Lee | 130 | 104 | 98.8 | 23.8 | 8.2 | 4 | 1872 | Laurel, Del. | Washington, D. C. |
| 90601 | | Sch. | Mary Ludwig | 68 | 65 | 81.5 | 19.7 | 6.0 | 2 | 1874 | South Haven, Mich. | Grand Haven, Mich. |
| 92331 | | Sch. | Mary Manda | 9 | 5 | 36.7 | 11.7 | 3.0 | 1 | 1891 | Somerset County, Md. | Crisfield, Md. |
| 92260 | | Sch. | Mary Ruffin | 6 | 6 | 47.2 | 13.1 | 3.1 | 1 | 1891 | Morehead City, N. C. | Beaufort, N. C. |
| 93201 | | Slp. | Mary S. | 7 | 7 | 40.0 | 14.1 | 2.7 | 4 | 1901 | Wittman, Md. | Baltimore, Md. |
| 203639 | | Sch. | Mary S. | 12 | 12 | 30.1 | 12.5 | 6.0 | 2 | 1906 | Rowley, Mass. | Newburyport, Mass. |
| 203609 | | Slp. | Mary Suo | 8 | 8 | 42.4 | 14.0 | 3.0 | 4 | 1906 | Deerbrook, Va. | Crisfield, Md. |
| 90836 | | Slp. | Mary Underhill | 6 | 6 | 29.9 | 13.3 | 3.3 | 1 | 1874 | Oyster Bay, N. Y. | Bridgeton, Conn. |
| 92747 | | Slp. | Mary V. | 8 | 8 | 40.7 | 14.4 | 3.5 | 4 | 1896 | Fairbank, Md. | Baltimore, Md. |
| 91356 | | Sch. | Mary Vickers | 68 | 64 | 79.7 | 23.2 | 6.2 | 3 | 1881 | Oxford, Md. | Crisfield, Md. |
| 91077 | | Sch. | Mary Virginia | 5 | 5 | 44.6 | 10.4 | 2.8 | 2 | 1878 | Somerset County, Md. | Reedville, Va. |
| 17170 | HNRM | Sch. | Mary Weaver | 222 | 187 | 110.0 | 29.8 | 9.0 | 4 | 1867 | Philadelphia, Pa. | Portland, Me. |
| 91721 | | Sch. | Mary Wealoy | 5 | 5 | 45.5 | 11.4 | 3.0 | 2 | 1884 | Somerset County, Md. | Annapolis, Md. |
| 91368 | JVMC | Bkn. | Mary Winkelman | 622 | 482 | 155.3 | 30.9 | 13.0 | 9 | 1891 | Seabec, Wash. | San Francisco, Cal. |
| 91988 | | Sch. | Mary Woolson | 708 | 673 | 179.1 | 34.8 | 13.2 | 6 | 1888 | West Bay City, Mich. | Port Huron, Mich. |
| 90450 | | Slp. | Mary A. Bickley | 13 | 8 | 42.0 | 15.2 | 4.5 | 3 | 1871 | Dorchester, N. J. | Philadelphia, Pa. |
| 13846 | | Sch. | Mary A. Bird | 40 | 38 | 68.0 | 22.4 | 4.0 | 5 | 1897 | Frederica, Del. | New York, N. Y. |
| 91458 | JWDQ | Sch. | Mary A. Fisher | 110 | 110 | 95.5 | 23.9 | 6.8 | 4 | 1882 | Sayreville, N. J. | Baltimore, Md. |
| 92918 | | Sch. | Mary A. Gleason | 65 | 32 | 78.4 | 21.3 | 8.0 | 8 | 1899 | Essex, Mass. | Pensacola, Fla. |
| 90778 | | Sch. | Mary A. Gregory | 87 | 53 | 84.8 | 23.8 | 6.0 | 2 | 1875 | Chicago, Ill. | Chicago, Ill. |
| 91440 | JWGR | Sch. | Mary A. Hall | 381 | 341 | 143.0 | 33.0 | 11.9 | 7 | 1882 | Bolton, Mo. | Rockland, Me. |
| 90315 | | Sch. | Mary A. Haywood | 33 | 31 | 69.0 | 17.8 | 4.7 | 2 | 1871 | Brooklyn, N. Y. | Annapolis, Md. |
| 92373 | | Sch. | Mary A. Manuel | 7 | 7 | 35.0 | 14.0 | 2.9 | 3 | 1891 | Biloxi, Mass. | Mobil, Ala. |
| 91532 | | Slp. | Mary A. White | 74 | 70 | 74.0 | 24.0 | 5.0 | 4 | 1883 | Boston, Mass. | Gloucester, Mass. |
| 204983 | | Sch. | Mary B. Greer | 79 | 49 | 85.2 | 21.4 | 9.1 | 10 | 1908 | Essex, Mass. | Pensacola, Fla. |
| 91574 | KBLR | Sch. | Mary B. Wellington | 426 | 365 | 129.7 | 31.0 | 15.1 | 5 | 1883 | New Bedford, Mass. | New York, N. Y. |
| 201629 | | Sch. | Mary C. Santos | 121 | 100 | 97.4 | 24.5 | 11.6 | 22 | 1904 | Essex, Mass. | Provincetown, Mass. |
| 91653 | | Slp. | Mary C. Sharp | 15 | 8 | 40.6 | 16.0 | 4.1 | 4 | 1884 | Bridgeton, N. J. | Philadelphia, Pa. |
| 206777 | | Sch. | Mary C. Sharpless | 21 | 13 | 40.0 | 17.0 | 5.4 | 5 | 1909 | Dorchester, N. J. | Do. |
| 91891 | | Slp. | Mary E. Adams | 10 | 5 | 39.6 | 14.0 | 3.2 | 2 | 1880 | Seaford, Del. | Do. |
| 208210 | | Slp. | Mary E. Burrus | 8 | 8 | 32.1 | 13.6 | 3.6 | 1 | 1905 | Engelhard, N. C. | Washington, N. C. |
| 93361 | | Sch. | Mary E. Cooney | 88 | 57 | 85.0 | 22.0 | 10.2 | 10 | 1903 | Gloucester, Mass. | Pensacola, Fla. |
| 203612 | | Slp. | Mary E. Cranston | 8 | 7 | 43.3 | 14.3 | 3.0 | 1 | 1906 | Deerbrook, Va. | Cape Charles, Va. |
| 90180 | | Sch. | Mary E. Cuff | 41 | 30 | 62.0 | 21.3 | 4.8 | 2 | 1870 | Glenwood, N. Y. | Bridgeton, Conn. |
| 92915 | KNSM | Sch. | Mary E. Foster | 950 | 839 | 202.2 | 40.2 | 15.9 | 11 | 1898 | Port Blakeley, Wash. | Honolulu, Hawaii. |
| 17579 | | Sch. | Mary E. Hoyle | 34 | 20 | 58.5 | 17.8 | 5.0 | 5 | 1848 | Noank, Conn. | Tampa, Fla. |
| 92254 | KJBW | Sch. | Mary E. Lynch | 155 | 158 | 98.7 | 28.6 | 8.5 | 4 | 1890 | New Castle, Mo. | Stonington, Me. |
| 16884 | | Sch. | Mary E. Mills | 44 | 42 | 60.0 | 21.3 | 5.3 | 2 | 1860 | Staten Island, N. Y. | Patchogue, N. Y. |
| 91351 | JVKN | Sch. | Mary E. Morse | 644 | 593 | 169.7 | 36.4 | 13.5 | 8 | 1881 | Bath, Me. | New York, N. Y. |
| 92319 | KJPW | Sch. | Mary E. Olys | 224 | 212 | 108.5 | 29.0 | 8.4 | 6 | 1891 |do..... | Bath, Me. |
| 92633 | KMFH | Sch. | Mary E. Palmer | 1,526 | 1,377 | 212.0 | 42.0 | 19.7 | 11 | 1895 |do..... | New York, N. Y. |
| 92329 | | Sch. | Mary E. Reeves | 9 | 6 | 45.5 | 12.3 | 3.1 | 1 | 1891 | Davis, N. C. | Beaufort, N. C. |
| 91023 | | Sch. | Mary E. Smith | 33 | 32 | 62.3 | 17.8 | 5.8 | 2 | 1877 | Newburyport, Mass. | Portland, Me. |
| 91600 | | Sch. | Mary E. Stevenson | 18 | 10 | 55.0 | 15.0 | 4.7 | 2 | 1833 | Somerset County, Md. | Reedville, Va. |
| 92963 | | Slp. | Mary E. Tyler | 8 | 8 | 42.0 | 14.5 | 2.3 | 4 | 1898 | Fishing Creek, Md. | Crisfield, Md. |
| 91397 | | Sch. | Mary E. Webb | 11 | 11 | 40.0 | 12.0 | 5.3 | 4 | 1885 | Castino, Mo. | Gloucester, Mass. |
| 91714 | | Sch. | Mary E. Wrightson | 9 | 9 | 40.1 | 14.0 | 3.4 | 2 | 1854 | St. Michaels, Md. | Baltimore, Md. |
| 93213 | KRHQ | Sch. | Mary F. Barrett | 1,833 | 1,564 | 241.4 | 43.3 | 24.7 | 9 | 1901 | Bath, Me. | Bath, Me. |
| 205733 | | Slp. | Mary F. Crosswell | 15 | 11 | 51.9 | 10.5 | 3.4 | 3 | 1908 | Orlolo, Md. | Crisfield, Md. |
| 90445 | | Sch. | Mary F. Cushman | 80 | 75 | 78.6 | 24.0 | 6.5 | 2 | 1872 | Mount Desert, Me. | Machias, Me. |
| 135203 | | Sch. | Mary F. Howlett | 27 | 15 | 58.0 | 19.0 | 5.0 | 8 | 1876 | Philadelphia, Pa. | Philadelphia, Pa. |
| 91229 | | Sch. | Mary G. Beattie | 63 | 60 | 70.0 | 24.0 | 6.0 | 3 | 1850 | City Island, N. Y. | New Haven, Conn. |
| 91166 | | Sch. | Mary H. Cuckoo | 16 | 15 | 46.6 | 17.1 | 4.0 | 1 | 1879 | Dorchester County, Md. | Crisfield, Md. |
| 90662 | | Sch. | Mary J. Bond | 35 | 23 | 61.0 | 20.7 | 6.1 | 3 | 1874 | Crisfield, Md. | Annapolis, Md. |
| 93276 | | Sch. | Mary J. Hayno | 15 | 11 | 52.0 | 20.0 | 3.0 | 3 | 1902 | Elizabeth City, N. C. | Norfolk, Va. |
| 92765 | | Sch. | Mary J. Robbins | 23 | 13 | 52.0 | 17.5 | 5.5 | 6 | 1897 | Dorchester, N. J. | Philadelphia, Pa. |
| 91830 | | Slp. | Mary J. Sampora | 7 | 7 | 32.3 | 14.2 | 3.3 | 1 | 1886 | Patchogue, N. Y. | Patchogue, N. Y. |
| 206749 | LBGK | Sch. | Mary L. Baxter | 1,036 | 820 | 188.4 | 33.0 | 18.0 | 8 | 1909 | Bath, Me. | Bath, Me. |
| 91609 | | Sch. | Mary L. Cooper | 10 | 5 | 49.0 | 13.2 | 3.5 | 3 | 1882 | Talbot County, Md. | Wilmington, Del. |
| 90260 | | Sch. | Mary L. Hart | 49 | 46 | 68.5 | 20.8 | 7.2 | 6 | 1871 | Boothbay, Me. | Pensacola, Fla. |
| 91403 | | Slp. | Mary L. Robbins | 15 | 8 | 40.5 | 15.5 | 4.4 | 4 | 1882 | Cedarville, N. J. | Philadelphia, Pa. |
| 91394 | | Sch. | Mary L. Vetr | 21 | 18 | 64.4 | 16.2 | 4.2 | 4 | 1881 | Cambridge, Md. | Baltimore, Md. |
| 200482 | | Slp. | Mary M. Clark | 10 | 10 | 45.5 | 16.5 | 3.9 | 2 | 1903 | Whitehaven, Md. | Crisfield, Md. |
| 209187 | | Sch. | Mary P. Goulart | 119 | 80 | 104.0 | 24.0 | 10.8 | 17 | 1911 | Gloucester, Mass. | Gloucester, Mass. |
| 91588 | | Sch. | Mary V. Rowe | 8 | 7 | 50.0 | 12.4 | 3.0 | 6 | 1879 | Somerset County, Md. | Crisfield, Md. |
| 90527 | | Sch. | Mary W. Mears | 33 | 21 | 57.5 | 18.0 | 5.0 | 5 | 1873 | Bridgeton, N. J. | Philadelphia, Pa. |
| 201423 | | Slp. | Mary W. Sommers | 9 | 7 | 41.9 | 14.0 | 3.5 | 3 | 1904 | Mearsville, Va. | Crisfield, Md. |
| 90350 | | Sch. | Mary Ann Shea | 50 | 48 | 78.7 | 21.2 | 3.0 | 3 | 1873 | Ocoquan, Va. | Washington, D. C. |
| 90703 | | Sch. | Mary Ellen Cook | 132 | 126 | 118.0 | 25.3 | 7.0 | 4 | 1875 | Grand Haven, Mich. | Milwaukee, Wis. |

‡ Formerly schooner John McGlinnis.

§ Formerly schooner John M. Clayton.

¶ Formerly schooner Mary E.

• Formerly schooner Ellen Wellsinger.

MERCHANT SAILING VESSELS OF THE UNITED STATES—Continued.

| Official No. | Signal letters. | Rig. | Name of vessel. | Gross tonnage. | Net tonnage. | Length. | Breadth. | Depth. | Crew. | When built. | Where built. | Home port (where permanent document issues). |
|--------------|-----------------|------|--------------------------|----------------|--------------|---------|----------|--------|-------|-------------|------------------------|--|
| | | | | | | Feet. | Feet. | Feet. | | | | |
| 205081 | KWPB | Sch. | Mary Manson Grucner | 715 | 599 | 175.9 | 37.0 | 14.1 | 8 | 1008 | Bath, Me. | Pensacola, Fla. |
| 17778 | | Sch. | Mary and Alice | 33 | 23 | 57.6 | 20.8 | 6.3 | 2 | 1807 | Somerset County, Md. | Newport News, Va. |
| 01099 | | Slp. | Mary and Ella | 6 | 6 | 20.9 | 13.4 | 3.3 | 1 | 1885 | Patchogue, N. Y. | Bridgport, Conn. |
| 01357 | | Sch. | Mary and Ellen | 36 | 27 | 64.4 | 20.8 | 6.3 | 6 | 1881 | Baltimore, Md. | Crisfield, Md. |
| 205832 | | Slp. | Mary and Ida | 10 | 0 | 37.0 | 14.0 | 4.0 | 4 | 1906 | Dividing Creek, N. J. | Philadelphia, Pa. |
| 02362 | | Slp. | Mary and Inez | 11 | 8 | 46.0 | 15.6 | 4.9 | 5 | 1899 | Pocomoke City, Md. | Crisfield, Md. |
| 17201 | | Sch. | Mary and Margaret | 21 | 13 | 40.3 | 16.6 | 4.3 | 6 | 1864 | Newport, N. J. | Philadelphia, Pa. |
| 02815 | | Slp. | Mary and Susan | 6 | 6 | 40.0 | 14.3 | 2.8 | 3 | 1897 | Holland Island, Md. | Crisfield, Md. |
| 02751 | | Slp. | Mary and Susie | 8 | 8 | 42.0 | 14.8 | 3.4 | 4 | 1896 | Cabin Creek, Md. | Baltimore, Md. |
| 02240 | | Sch. | Mary and Pearl Whitfield | 10 | 11 | 49.9 | 18.3 | 4.0 | 3 | 1890 | Gainesville, Miss. | New Orleans, La. |
| 03160 | | Sch. | Maryland | 10 | 0 | 38.0 | 9.7 | 2.5 | 2 | 1901 | Brick House, Va. | Richmond, Va. |
| 03287 | | Sch. | MARYLAND | 811 | 734 | 180.0 | 34.2 | 18.0 | 3 | 1902 | Wilmington, Del. | Wilmington, Del. |
| 201788 | | Sch. | Maryland | 24 | 16 | 51.9 | 10.4 | 4.1 | 4 | 1905 | Handsboro, Miss. | New Orleans, La. |
| 204710 | | Sch. | Maryland | 17 | 17 | 49.0 | 15.0 | 4.4 | 2 | 1907 | Oxford, Md. | Baltimore, Md. |
| 211838 | | Slp. | Maryland | 7 | 0 | 34.0 | 13.7 | 2.6 | 2 | 1913 | Bluffton, S. C. | Beaufort, S. C. |
| 214087 | LGQJ | Sch. | Maryland | 1,371 | 1,267 | 228.7 | 40.0 | 16.0 | 2 | 1917 | Wilmington, Del. | Baltimore, Md. |
| 02519 | | Sch. | Mascot | 5 | 5 | 41.8 | 11.2 | 2.7 | 2 | 1893 | Fallsbury, Md. | Do. |
| 03144 | | Slp. | Mascot | 24 | 18 | 53.3 | 19.4 | 3.2 | 2 | 1901 | Phillipsburg, Me. | Newport, R. I. |
| 00894 | | Sch. | Master Mariner | 39 | 37 | 50.0 | 21.4 | 4.6 | 1 | 1876 | San Francisco, Cal. | San Francisco, Cal. |
| 02054 | | Sch. | Matanza | 2,600 | 2,625 | 324.0 | 45.5 | 21.5 | 8 | 1899 | West Bay City, Mich. | Duluth, Minn. |
| 01051 | | Sch. | Mattie | 37 | 28 | 60.6 | 21.1 | 5.8 | 10 | 1887 | Marlon, Md. | Reedville, Va. |
| 01163 | | Sch. | Mattie L. | 60 | 47 | 65.8 | 21.0 | 5.4 | 2 | 1879 | Smyrna, Del. | Norfolk, Va. |
| 126628 | KILDG | Sch. | Matwoc | 1,580 | 1,493 | 228.3 | 40.4 | 21.0 | 10 | 1890 | Bath, Me. | New York, N. Y. |
| 85754 | | Sch. | Mattie | 58 | 50 | 72.0 | 23.5 | 5.8 | 3 | 1882 | Patchogue, N. Y. | New Haven, Conn. |
| 01842 | | Slp. | Mattie | 9 | 6 | 40.0 | 13.9 | 3.5 | 2 | 1885 | Solomons Island, Md. | Philadelphia, Pa. |
| 02019 | | Sch. | Mattie | 12 | 12 | 40.0 | 13.0 | 3.7 | 4 | 1899 | Miami, Fla. | Key West, Fla. |
| 200614 | | Slp. | Mattie | 10 | 9 | 33.6 | 14.3 | 4.8 | 2 | 1904 | Charleston, S. C. | Charleston, S. C. |
| 01658 | | Slp. | Mattie B. | 10 | 6 | 36.8 | 14.0 | 4.0 | 3 | 1884 | Cedarville, N. J. | Philadelphia, Pa. |
| 02980 | | Slp. | Mattie Crowell | 7 | 7 | 42.0 | 13.5 | 3.3 | 2 | 1899 | Oriole, Md. | Richmond, Va. |
| 02985 | | Sch. | Mattie J. | 10 | 7 | 40.3 | 14.2 | 3.0 | 2 | 1899 | Bloxli, Miss. | Gulfport, Miss. |
| 01856 | | Slp. | Mattie Lee | 7 | 6 | 34.4 | 13.1 | 3.3 | 2 | 1896 | Pocomoke City, Md. | Reedville, Va. |
| 209762 | | Slp. | Mattie May | 10 | 10 | 30.2 | 15.9 | 3.0 | 1 | 1912 | Darion, Ga. | Brunswick, Ga. |
| 01045 | KCBT | Sch. | Mattie Newman | 354 | 282 | 140.0 | 34.0 | 0.8 | 5 | 1883 | Yorktown, Va. | New York, N. Y. |
| 02820 | | Slp. | Mattie A. Walston | 7 | 7 | 39.0 | 13.8 | 3.0 | 3 | 1897 | Crisfield, Md. | Cape Charles, Va. |
| 01051 | | Slp. | Mattie B. Sheppard | 14 | 9 | 40.6 | 15.8 | 4.0 | 3 | 1884 | Bridgton, N. J. | Philadelphia, Pa. |
| 01695 | | Sch. | Mattie F. Dean | 49 | 32 | 68.0 | 25.0 | 5.8 | 3 | 1884 | Madison, Md. | Baltimore, Md. |
| 01570 | KBLH | Sch. | Mattie J. Allen | 220 | 190 | 120.8 | 30.0 | 8.0 | 6 | 1883 | Yarmouth, Mo. | Machias, Me. |
| 02980 | | Slp. | Mattie L. Tyler | 5 | 5 | 35.5 | 12.6 | 2.0 | 3 | 1899 | Pocomoke City, Md. | Reedville, Va. |
| 01000 | | Sch. | Mattie P. Flavell | 33 | 22 | 61.4 | 10.3 | 5.8 | 6 | 1837 | Bridgton, N. J. | Philadelphia, Pa. |
| 10482 | | Sch. | Maud | 32 | 19 | 69.7 | 21.2 | 4.1 | 1 | 1807 | Bonfouca, La. | New Orleans, La. |
| 17001 | | Sch. | Maud | 13 | 12 | 42.0 | 14.0 | 4.2 | 2 | 1808 | Annamassox, Md. | Reedville, Va. |
| 01539 | | Sch. | Maud | 33 | 24 | 61.0 | 21.4 | 4.2 | 3 | 1883 | Marous Hook, Pa. | Wilmington, Del. |
| 03318 | | Slp. | Maud | 8 | 8 | 41.0 | 14.4 | 3.7 | 5 | 1902 | Monie, Md. | Crisfield, Md. |
| 212771 | | Slp. | Maud | 7 | 7 | 33.7 | 11.5 | 3.2 | 2 | 1914 | Beaufort, S. C. | Beaufort, S. C. |
| 02745 | | Slp. | Maud Bennett | 10 | 5 | 43.7 | 14.9 | 3.6 | 1 | 1890 | Crisfield, Md. | Annapolis, Md. |
| 201090 | | Slp. | Maud E. | 16 | 11 | 55.2 | 15.6 | 3.8 | 2 | 1905 | Atlantic City, N. J. | Philadelphia, Pa. |
| 01044 | | Slp. | Maud Muller | 0 | 8 | 37.4 | 14.0 | 3.7 | 4 | 1883 | Wilcomoo County, Md. | Crisfield, Md. |
| 01537 | | Sch. | Maud S. | 45 | 43 | 59.1 | 10.2 | 6.1 | 2 | 1883 | Millbridge, Me. | Vinalhaven, Me. |
| 01541 | | Sch. | Maud S. | 79 | 44 | 79.0 | 23.0 | 8.2 | 4 | 1883 | Bath, Me. | Machias, Me. |
| 01734 | | Slp. | Maud S. | 0 | 0 | 42.5 | 14.9 | 3.6 | 2 | 1884 | Dorchester County, Md. | Annapolis, Md. |
| 205460 | | Sch. | Maud Thomas | 44 | 38 | 72.0 | 21.3 | 0.9 | 3 | 1908 | Whitehaven, Md. | Do. |
| 01314 | | Sch. | Maud B. Murray | 17 | 16 | 43.2 | 15.0 | 5.3 | 2 | 1881 | Boothbay, Me. | Gloucester, Mass. |
| 02887 | | Slp. | Maud E. Talmage | 8 | 5 | 40.7 | 15.0 | 3.7 | 1 | 1898 | Gulfport, Va. | Crisfield, Md. |
| 200862 | | Sch. | Maud F. Silva | 88 | 57 | 85.0 | 23.5 | 10.2 | 11 | 1904 | Gloucester, Mass. | Pensacola, Fla. |
| 01063 | KCHW | Sch. | Maud H. Dudley | 392 | 327 | 139.3 | 33.2 | 10.7 | 6 | 1894 | Bath, Me. | Do. |
| 215163 | LHGF | Sch. | Maud M. Moroy | 1,304 | 1,245 | 207.7 | 40.1 | 22.1 | 9 | 1917 | Do. | Bath, Me. |
| 01544 | | Slp. | Maud M. Robbins | 14 | 7 | 41.0 | 10.0 | 4.4 | 3 | 1883 | Port Morris, N. J. | Philadelphia, Pa. |
| 02739 | | Slp. | Maud V. Jones | 5 | 5 | 28.4 | 12.5 | 2.9 | 1 | 1891 | Patchogue, N. Y. | Patchogue, N. Y. |
| 01780 | | Slp. | Maud V. Mills | 10 | 9 | 41.0 | 14.5 | 3.5 | 1 | 1885 | Dorchester County, Md. | Annapolis, Md. |
| 03204 | | Sch. | Mawoona | 32 | 31 | 53.7 | 15.0 | 7.8 | 4 | 1901 | East Boothbay, Me. | New York, N. Y. |
| 02084 | KMLT | Sch. | Mawoona | 453 | 392 | 150.0 | 30.0 | 11.8 | 0 | 1895 | Falhaven, Cal. | San Francisco, Cal. |
| 03240 | | Sch. | Maxie | 08 | 08 | 63.1 | 23.0 | 5.8 | 4 | 1902 | La Port, Fla. | Pensacola, Fla. |
| 04383 | | Sch. | May | 21 | 18 | 53.0 | 19.4 | 4.8 | 2 | 1903 | Southport, N. C. | Wilmington, N. C. |
| 200570 | | Slp. | May | 8 | 0 | 32.0 | 13.4 | 2.0 | 1 | 1903 | W. F. our, Ala. | Gulfport, Miss. |
| 01811 | | Sch. | May Bateman | 10 | 0 | 42.7 | 15.6 | 4.2 | 5 | 1885 | Bridgton, N. J. | Philadelphia, Pa. |
| 03313 | | Sch. | May Belle | 22 | 13 | 51.0 | 18.1 | 3.9 | 4 | 1902 | Bloxli, Miss. | Gulfport, Miss. |
| 16536 | | Sch. | May Flower | 25 | 14 | 55.5 | 10.4 | 4.1 | 2 | 1880 | Prize | Newport News, Va. |
| 01890 | | Sch. | May Flower | 42 | 40 | 61.0 | 20.4 | 4.6 | 2 | 1886 | Keyport, N. J. | Port Amboy, N. J. |
| 02518 | | Sch. | May Flower | 10 | 10 | 53.0 | 15.0 | 3.0 | 5 | 1893 | St. Peter, Md. | Crisfield, Md. |
| 200240 | | Sch. | May Flower | 18 | 11 | 49.0 | 17.3 | 3.8 | 4 | 1903 | Bloxli, Miss. | Gulfport, Miss. |
| 201193 | | Sch. | May Flower | 15 | 15 | 38.0 | 11.2 | 4.7 | 3 | 1903 | Rio Grande, P. R. | San Juan, P. R. |
| 03320 | | Sch. | May Queen | 23 | 13 | 58.7 | 10.6 | 4.4 | 1 | 1902 | New Bern, N. C. | Washington, N. C. |
| 3103 | | Sch. | Maywood | 015 | 869 | 202.0 | 34.7 | 16.0 | 3 | 1890 | West Bay City, Mich. | New York, N. Y. |
| 02361 | KJ8Q | Sch. | May and Anna Beswick | 149 | 106 | 95.0 | 27.0 | 6.0 | 4 | 1891 | Milford, Del. | Washington, D. C. |

1 Formerly schooner Charles A. Campbell.

2 Formerly schooner Grace Bailey.

3 Formerly schooner barge Baltic.

MERCHANT SAILING VESSELS OF THE UNITED STATES—Continued.

| Official No. | Signal letters. | Rtg. | Name of vessel. | Gross tonnage. | Net tonnage. | Length. | Breadth. | Depth. | Crew. | When built. | Where built. | Home port (where permanent document issues). |
|--------------|-----------------|---------|--------------------------|----------------|--------------|---------|----------|--------|-------|-------------|------------------------|--|
| | | | | | | Feet. | Feet. | Feet. | | | | |
| 93129 | | Sch. | Mayaguezana..... | 44 | 42 | 69.0 | 16.0 | 7.0 | 0 | 1878 | Mayaguez, P. R. | San Juan, P. R. |
| 201687 | | Slp. | Maynard B..... | 8 | 6 | 31.4 | 10.0 | 6.4 | 2 | 1905 | Bremon, Me. | Stonington, Me. |
| 210170 | | Slp. y. | Medora..... | 23 | 28 | 62.2 | 14.5 | 7.5 | 6 | 1912 | New York, N. Y. | New York, N. Y. |
| 91924 | | Sch. | Medora Fisher..... | 60 | 63 | 69.0 | 23.4 | 6.9 | 2 | 1887 | South River, N. J. | Do. |
| 17221 | | Slp. | Melowax..... | 37 | 35 | 56.4 | 19.8 | 6.0 | 3 | 1850 | Brook Haven, N. Y. | Greenport, N. Y. |
| 212378 | | Slp. | Mojor..... | 6 | 6 | 27.7 | 11.0 | 4.1 | 1 | 1914 | Fajardo, P. R. | San Juan, P. R. |
| 206737 | LBGJ | Sch. | Melbourn P. Smith..... | 650 | 628 | 174.7 | 35.8 | 13.0 | 7 | 1909 | Millbridge, Me. | New York, N. Y. |
| 91509 | | Slp. | Mella and Bee..... | 6 | 6 | 35.6 | 13.7 | 3.3 | 4 | 1882 | Dorchester County, Md. | Baltimore, Md. |
| 91277 | JTWM | Sch. | Melissa Trask..... | 236 | 198 | 113.2 | 29.2 | 9.7 | 4 | 1880 | Brewer, Me. | Boston, Mass. |
| 90328 | | Slp. | Melissa Washington..... | 10 | 9 | 36.5 | 15.2 | 3.4 | 2 | 1871 | Somerset County, Md. | Baltimore, Md. |
| 93188 | | Slp. | Melissa W. Lawrence..... | 10 | 10 | 48.0 | 18.5 | 4.2 | 6 | 1901 | Oriole, Md. | Crisfield, Md. |
| 90828 | | Sch. | Melissa and Wesley..... | 33 | 31 | 55.8 | 17.6 | 5.9 | 3 | 1784 | Somerset County, Md. | Crisfield, Md. |
| 91309 | | Sch. y. | Melitta..... | 68 | 68 | 88.0 | 20.5 | 6.0 | 4 | 1881 | Manitowoc, Wis. | Reedville, Va. |
| 90828 | | Sch. | Melrose..... | 24 | 23 | 52.0 | 20.4 | 3.0 | 1 | 1875 | San Francisco, Cal. | San Francisco, Cal. |
| 93272 | KRSM | Sch. | Melrose..... | 615 | 642 | 176.4 | 37.9 | 13.9 | 8 | 1902 | Hooquiam, Wash. | Do. |
| 93195 | | Slp. | Melson..... | 7 | 7 | 39.0 | 13.4 | 3.2 | 4 | 1901 | St. Peters, Md. | Crisfield, Md. |
| 90657 | | Sch. | Melvin B. Bacon..... | 614 | 584 | 182.0 | 35.5 | 13.6 | 6 | 1874 | Vermilion, Ohio. | Cleveland, Ohio. |
| 91899 | | Sch. | Mena Branch..... | 5 | 5 | 39.0 | 19.0 | 2.0 | 1 | 1836 | Merrimack City, N. C. | Beaufort, N. C. |
| 92901 | | Sch. | Menard Bros..... | 20 | 12 | 53.6 | 18.0 | 4.2 | 3 | 1889 | Bayou Laconne, La. | New Orleans, La. |
| 200319 | | Slp. | Mendocino..... | 79 | 50 | 87.0 | 21.3 | 10.0 | 10 | 1900 | Gloucester, Mass. | Galveston, Tex. |
| 214388 | | Sch. | Mercantille..... | 41 | 39 | 71.1 | 21.4 | 8.3 | 2 | 1918 | Deer Isle, Me. | Stonington, Me. |
| 205529 | | Sch. | Mercados Baltar..... | 19 | 11 | 50.0 | 17.7 | 3.8 | 4 | 1908 | Biloxi, Miss. | Gulfport, Miss. |
| 92903 | | Slp. | Merl..... | 6 | 6 | 35.0 | 12.6 | 3.1 | 1 | 1898 | Hopewell, Md. | Reedville, Va. |
| 92187 | KHFN | Sch. y. | Merrin..... | 60 | 62 | 90.1 | 23.3 | 10.2 | 11 | 1880 | Boston, Mass. | Boston, Mass. |
| 92585 | KMFV | *Sch. | Merrim..... | 855 | 823 | 193.1 | 34.7 | 16.0 | 3 | 1894 | Noank, Conn. | Philadelphia, Pa. |
| 203197 | | *Sch. | Merrimco..... | 640 | 605 | 182.6 | 35.0 | 12.0 | 4 | 1906 | Pocomoke City, Md. | Baltimore, Md. |
| 100255 | | *Sch. | Metacomet..... | 852 | 819 | 178.0 | 34.1 | 17.6 | 3 | 1880 | Detroit, Mich. | New York, N. Y. |
| 92304 | | Sch. | Meteor..... | 600 | 518 | 177.3 | 38.4 | 13.5 | 9 | 1891 | Port Blakely, Wash. | San Francisco, Cal. |
| 204750 | KJNF | Sch. | Meteor..... | 7 | 7 | 38.0 | 14.0 | 2.3 | 2 | 1907 | Matagorda, Tex. | Port Lavaca, Tex. |
| 215377 | | Sch. | Meteor..... | 125 | 74 | 97.0 | 25.0 | 9.8 | 8 | 1902 | Lunenburg, N. B. | San Juan, P. R. |
| 92720 | KMSQ | Sch. | Metha Nelson..... | 460 | 399 | 156.0 | 30.0 | 11.9 | 8 | 1896 | Falhaven, Cal. | San Francisco, Cal. |
| 92701 | KMQR | Sch. | Methabesoo..... | 378 | 318 | 136.4 | 31.0 | 11.8 | 6 | 1896 | Rookland, Me. | Rookland, Me. |
| 93048 | | Slp. | Metompkin..... | 11 | 11 | 45.0 | 16.6 | 4.2 | 1 | 1900 | Gulfport, Va. | Cape Charles, Va. |
| 93048 | KQDJ | Sch. y. | Miladi..... | 31 | 26 | 56.7 | 16.2 | 8.0 | 4 | 1900 | South Boston, Mass. | Richmond, Va. |
| 201610 | | Slp. | Milfred..... | 9 | 9 | 32.0 | 11.8 | 6.3 | 2 | 1904 | Wassett, Va. | Stonington, Me. |
| 208729 | | Sch. | Milfred..... | 81 | 67 | 82.0 | 22.0 | 6.5 | 4 | 1911 | Selma, Md. | Washington, D. C. |
| 210264 | | Sch. | Milfred..... | 436 | 421 | 184.6 | 23.9 | 11.2 | 2 | 1918 | Pocomoke City, Md. | Philadelphia, Pa. |
| 24558 | | Sch. | Milfred Adl..... | 35 | 33 | 67.6 | 21.5 | 5.1 | 2 | 1870 | Dorchester County, Md. | Baltimore, Md. |
| 93317 | | Slp. | Milfred B..... | 8 | 8 | 42.5 | 14.4 | 3.0 | 4 | 1902 | Oriole, Md. | Crisfield, Md. |
| 92409 | | Slp. | Mildred Goudy..... | 24 | 22 | 44.6 | 16.1 | 3.9 | 1 | 1892 | Kennelunk, Me. | Portland, Me. |
| 92900 | | Sch. | Mildred May..... | 54 | 63 | 69.4 | 22.4 | 6.1 | 3 | 1890 | Brooksville, Me. | Calais, Me. |
| 92271 | | Sch. | Milford..... | 89 | 82 | 83.0 | 21.0 | 6.2 | 2 | 1891 | Athens, N. Y. | Albany, N. Y. |
| 92814 | | Slp. | Milford..... | 6 | 5 | 37.0 | 12.4 | 2.8 | 2 | 1897 | Crisfield, Md. | Crisfield, Md. |
| 90202 | | Sch. | Milford..... | 60 | 47 | 68.0 | 23.8 | 6.0 | 3 | 1870 | Port Jefferson, N. Y. | Newport News, Va. |
| 92205 | KJDP | Sch. | Milford R. Deane..... | 680 | 579 | 162.5 | 30.9 | 13.2 | 7 | 1891 | Millford, Del. | New York, N. Y. |
| 93189 | | Sch. | Milton Ross..... | 13 | 17 | 52.1 | 15.0 | 4.5 | 3 | 1881 | Baltimore, Md. | Newport News, Va. |
| 93101 | | Slp. | Milton F. Yoakel..... | 7 | 7 | 42.0 | 14.2 | 3.3 | 4 | 1901 | St. Peters, Md. | Crisfield, Md. |
| 92922 | | Sch. | Mina Perry..... | 13 | 12 | 54.5 | 16.8 | 3.0 | 1 | 1899 | Smymna, N. C. | Beaufort, N. C. |
| 93130 | KQFR | Sch. | Mindoro..... | 670 | 642 | 184.0 | 38.5 | 14.0 | 0 | 1901 | Alameda, Cal. | San Francisco, Cal. |
| 208298 | | Sch. | Mineola..... | 55 | 27 | 70.7 | 20.8 | 8.4 | 8 | 1910 | Milton, Fla. | Pensacola, Fla. |
| 214509 | | Slp. | Minor..... | 9 | 9 | 34.7 | 8.3 | 3.7 | 1 | 1910 | Seattle, Wash. | Seattle, Wash. |
| 16623 | | Sch. | Minerva..... | 221 | 211 | 125.5 | 20.7 | 9.8 | 6 | 1803 | Black River, Ohio. | Jacksonville, Fla. |
| 201200 | KTGP | *Sch. | Mingo..... | 954 | 865 | 193.0 | 35.0 | 17.0 | 6 | 1904 | Noank, Conn. | Philadelphia, Pa. |
| 201620 | KTLW | *Sch. | Mingo (T)..... | 397 | 371 | 170.5 | 27.0 | 9.5 | 6 | 1904 | Nowburgh, N. Y. | Port Arthur, Tex. |
| 92503 | | Sch. | Minnico..... | 713 | 691 | 195.5 | 30.0 | 12.0 | 6 | 1893 | Marino City, Mich. | Cleveland, Ohio. |
| 90558 | | Sch. | Minnohaha..... | 10 | 0 | 56.2 | 12.7 | 2.8 | 6 | 1873 | Cambridge, Md. | Crisfield, Md. |
| 10510 | | Sch. | Minnocla..... | 63 | 61 | 69.3 | 21.2 | 7.0 | 2 | 1890 | Ellsworth, Me. | Boston, Mass. |
| 92907 | | Slp. | Minnlo..... | 0 | 0 | 36.7 | 11.0 | 3.1 | 2 | 1890 | Reedville, Md. | Reedville, Va. |
| 92903 | | Slp. | Minnlo..... | 5 | 5 | 36.5 | 12.9 | 2.1 | 2 | 1893 | Crisfield, Md. | Crisfield, Md. |
| 90893 | | Slp. | Minnlo..... | 0 | 0 | 28.5 | 12.5 | 3.3 | 1 | 1870 | Greenport, N. Y. | Greenport, N. Y. |
| 202689 | | Sch. | Minnlo Avent..... | 49 | 41 | 68.0 | 22.4 | 4.0 | 3 | 1905 | Pascagoula, Miss. | Gulfport, Miss. |
| 91050 | | Slp. | Minnlo Blue..... | 8 | 7 | 36.0 | 12.4 | 2.6 | 1 | 1837 | Pocomoke City, Md. | Petersburg, Va. |
| 201450 | | Slp. | Minnlo Blue..... | 6 | 5 | 39.0 | 13.0 | 2.8 | 3 | 1903 | Whitehaven, Md. | Crisfield, Md. |
| 10495 | | Sch. | Minnlo Cuno..... | 34 | 32 | 54.1 | 10.1 | 5.7 | 2 | 1803 | Fall River, Mass. | Crisfield, Md. |
| 92044 | | Slp. | Minnlo Estello..... | 0 | 0 | 31.0 | 11.5 | 2.0 | 2 | 1838 | Pocomoke City, Md. | Reedville, Va. |
| 92733 | | Slp. | Minnlo May..... | 7 | 0 | 40.6 | 13.3 | 3.3 | 2 | 1890 | Oriole, Md. | Crisfield, Md. |
| 17574 | | Sch. | Minnlo Mueller..... | 109 | 189 | 120.0 | 20.4 | 9.7 | 4 | 1863 | Fort Howard, Wis. | Chicago, Ill. |
| 92501 | | Sch. | Minnlo Otis..... | 20 | 23 | 59.7 | 22.7 | 3.7 | 4 | 1893 | Logtown, Miss. | St. Louis, Mo. |
| 203540 | | Slp. | Minnlo V..... | 10 | 8 | 45.3 | 15.7 | 3.0 | 3 | 1900 | Wenona, Md. | Crisfield, Md. |
| 93080 | KQJM | Sch. | Minnlo A. Calne..... | 880 | 779 | 195.5 | 41.0 | 15.2 | 10 | 1900 | Seattle, Wash. | San Francisco, Cal. |
| 91060 | | Sch. | Minnlo E. Orton..... | 431 | 410 | 172.0 | 31.0 | 11.0 | 0 | 1834 | Marino City, Mich. | Philadelphia, Pa. |
| 92701 | | Slp. | Minnlo M. North..... | 7 | 7 | 40.5 | 14.3 | 3.0 | 3 | 1897 | Hills Point, Md. | Duluth, Minn. |
| 93073 | | Slp. | Minnlo M. Thompson..... | 8 | 8 | 42.8 | 14.9 | 3.6 | 3 | 1900 | Kent Island, Md. | Philadelphia, Pa. |
| 85762 | | Sch. | Minnlo May Kirwan..... | 50 | 63 | 75.7 | 23.7 | 6.7 | 3 | 1882 | Whitehaven, Md. | Crisfield, Md. |
| 91560 | | Sch. | Minnlo and Emma..... | 63 | 71 | 93.0 | 24.0 | 6.4 | 4 | 1883 | Pocomoke City, Md. | Baltimore, Md. |

1 Formerly Spanish schooner Mayaguezana.
2 Formerly schooner Iron State.

3 Formerly British schooner Meteor.
4 Formerly Dutch schooner Meteor.

5 Formerly schooner Thos. H. Bailey Brown.
6 Formerly schooner G. W. Robertson.

MERCHANT SAILING VESSELS OF THE UNITED STATES—Continued.

| Official No. | Signal letters. | Rtg. | Name of vessel. | Gross tonnage. | Net tonnage. | Length. | Breadth. | Depth. | Crew. | When built. | Where built. | Home port (where permanent document issues). |
|--------------|-----------------|---------|------------------------|----------------|--------------|------------|------------|-----------|-------|-------------|----------------------------|--|
| 01508 | | Sch. | Minnie and Helen..... | 27 | 25 | Feet. 04.7 | Feet. 17.2 | Feet. 4.6 | 3 | 1882 | Talbot County, Md..... | Baltimore, Md. |
| 10140 | | Sch. | Minstrol..... | 50 | 48 | 58.2 | 17.7 | 7.0 | 3 | 1840 | Essex, Mass..... | Boston, Mass. |
| 204244 | | Sch. | Miona..... | 25 | 10 | 09.0 | 19.7 | 4.7 | 6 | 1907 | Bay St. Louis, Miss..... | Gulfport, Miss. |
| 212428 | | Sch. | Miracle..... | 22 | 15 | 56.3 | 18.3 | 3.9 | 5 | 1014 | Seymour, Miss..... | Do. |
| 206713 | | Slp. | Miramar..... | 5 | 5 | 24.8 | 9.6 | 4.6 | 8 | 1909 | Culebra, P. R..... | San Juan, P. R. |
| 01154 | | Sch. | Mische..... | 43 | 41 | 61.5 | 19.9 | 5.9 | 3 | 1879 | Wilmington, Del..... | Marblehead, Mass. |
| 02201 | | Cat. | Mischle..... | 7 | 7 | 27.3 | 12.3 | 3.9 | 1 | 1882 | Osterville, Mass..... | Newport, R. I. |
| 202591 | | Sch. | Mississippi..... | 25 | 17 | 50.0 | 10.2 | 4.0 | 5 | 1905 | De Lisle, Miss..... | New Orleans, La. |
| 03188 | | Sch. | Missouri..... | 18 | 18 | 50.0 | 10.5 | 3.3 | 2 | 1901 | Smyrna, N. C..... | Beaufort, N. C. |
| 32558 | | Sch. | Missouri Stiglets..... | 17 | 10 | 53.4 | 17.9 | 3.6 | 2 | 1893 | Stonewall, Miss..... | Gulfport, Miss. |
| 213071 | LFVG | Slp. y. | Mistral..... | 22 | 22 | 51.0 | 14.4 | 8.6 | 2 | 1910 | Bristol, R. I..... | New York, N. Y. |
| 02106 | | Sch. | Miztec..... | 777 | 735 | 104.0 | 34.0 | 14.0 | 7 | 1890 | Marine City, Mich..... | Duluth, Minn. |
| 01374 | | Sch. | Mobjack..... | 8 | 8 | 43.0 | 11.8 | 3.0 | 4 | 1874 | Somerset County, Md..... | Crisfield, Md. |
| 202378 | | Sch. | Mocking Bird..... | 30 | 27 | 70.0 | 22.4 | 5.3 | 3 | 1905 | Salisbury, Md..... | Do. |
| 02513 | | Slp. | Mogul..... | 9 | 9 | 30.5 | 11.7 | 5.5 | 2 | 1893 | Bremen, Me..... | Provincetown, Mass. |
| 150253 | JWDL | Sch. | Mohawk..... | 913 | 801 | 255.0 | 38.0 | 13.0 | 12 | 1882 | Boston, Mass..... | New York, N. Y. |
| 201603 | KTNG | Sch. | Mollno..... | 954 | 865 | 103.6 | 35.0 | 17.6 | 4 | 1904 | Noank, Conn..... | Philadelphia, Pa. |
| 02917 | | Slp. | Mollo A..... | 6 | 6 | 40.0 | 13.6 | 3.0 | 4 | 1897 | Hollands Island, Md..... | Crisfield, Md. |
| 02972 | | Slp. | Mollo E..... | 6 | 6 | 41.5 | 14.0 | 2.8 | 4 | 1899 | do..... | Do. |
| 01360 | | Slp. | Mollo E. Leonard..... | 10 | 9 | 42.8 | 16.6 | 3.0 | 0 | 1881 | Dorchester County, Md..... | Baltimore, Md. |
| 207047 | | Sch. y. | Mollou..... | 18 | 15 | 46.5 | 14.0 | 6.2 | 6 | 1910 | San Francisco, Cal..... | San Francisco, Cal. |
| 201053 | KTPF | Sch. | Momie T..... | 590 | 475 | 109.2 | 30.5 | 13.3 | 7 | 1904 | Mystlo, Conn..... | Wilmington, Del. |
| 127549 | KQWR | Sch. y. | Monataka..... | 20 | 23 | 50.2 | 15.4 | 0.7 | 3 | 1901 | Boston, Mass..... | Boston, Mass. |
| 01359 | KDMF | Sch. | Monitor..... | 110 | 78 | 85.0 | 23.7 | 0.6 | 12 | 1886 | Essex, Mass..... | New Bedford, Mass. |
| 02300 | KPBL | Sch. | Monitor..... | 955 | 860 | 193.0 | 35.0 | 17.0 | 4 | 1899 | Noank, Conn..... | Philadelphia, Pa. |
| 208289 | LBSQ | Sch. | Monocacy..... | 973 | 904 | 202.2 | 40.1 | 14.4 | 3 | 1911 | Elkton, Md..... | Baltimore, Md. |
| 16518 | | Sch. | Monomoy..... | 25 | 24 | 44.2 | 17.1 | 5.8 | 2 | 1829 | Somerset, Mass..... | Stonington, Me. |
| 215219 | LHJK | Bk. | MONONGAHELA..... | 2,782 | 2,616 | 295.5 | 43.6 | 21.5 | 19 | 1892 | Glasgow, Scotland..... | Portland, Ore. |
| 215910 | LJNT | Sch. | MONONGAHELA..... | 1,077 | 1,560 | 224.4 | 35.7 | 21.0 | 13 | 1918 | Fairfield, Md..... | Port Arthur, Tex. |
| 00252 | | Slp. | Monsoon..... | 8 | 8 | 30.8 | 14.0 | 3.0 | 2 | 1871 | Janet, N. Y..... | Greenport, N. Y. |
| 03052 | KQDT | Ywl. y. | Monsoon..... | 18 | 18 | 40.7 | 14.7 | 4.0 | 1 | 1900 | Hampden, Va..... | Norfolk, Va. |
| 213741 | LFOJ | Sch. | Montank..... | 1,371 | 1,257 | 232.7 | 40.0 | 10.0 | 3 | 1915 | Wilmington, Del..... | Baltimore, Md. |
| 215633 | LHWV | Bk. | Montank..... | 1,407 | 1,369 | 207.4 | 38.4 | 21.4 | 21 | 1884 | Hulse, Germany..... | New York, N. Y. |
| 201038 | KTNS | Sch. | Montarey (T)..... | 1,834 | 1,694 | 206.0 | 39.6 | 24.0 | 11 | 1878 | Southampton, Eng..... | San Francisco, Cal. |
| 03397 | | Sch. | Montezuma..... | 2,722 | 2,710 | 342.0 | 40.0 | 21.0 | 8 | 1903 | West Bay City, Mich..... | Duluth, Minn. |
| 211897 | | Slp. | Monza..... | 9 | 9 | 37.0 | 13.7 | 2.4 | 2 | 1913 | Port Royal, S. C..... | Beaufort, S. C. |
| 10580 | HNQQ | Sch. | Moonlight..... | 108 | 160 | 107.0 | 30.3 | 0.3 | 5 | 1853 | Bellefonte, N. J..... | Calais, Me. |
| 01038 | | Sch. | Moonlight..... | 0 | 0 | 54.0 | 13.9 | 3.7 | 0 | 1877 | Essex County, Md..... | Crisfield, Md. |
| 214922 | | Slp. | Morgan..... | 73 | 73 | 65.8 | 25.2 | 4.2 | 1 | 1910 | Seattle, Wash..... | Seattle, Wash. |
| 03100 | | Sch. | Morgan City..... | 7 | 5 | 36.0 | 11.5 | 3.2 | 1 | 1901 | Berwick, La..... | Morgan City, La. |
| 10791 | HNDS | Sch. | Morning Star..... | 239 | 201 | 101.0 | 25.0 | 15.1 | 4 | 1853 | Dartmouth, Mass..... | New York, N. Y. |
| 203331 | | Sch. | Morning Star..... | 121 | 85 | 99.0 | 24.0 | 11.0 | 22 | 1900 | Essex, Mass..... | Gloucester, Mass. |
| 02477 | | Sch. | Morning Star..... | 34 | 32 | 65.3 | 18.4 | 4.3 | 2 | 1892 | Grays Creek, Md..... | Newport News, Va. |
| 02245 | KHSQ | Sch. | Morris and Cliff..... | 132 | 125 | 81.2 | 23.5 | 7.2 | 3 | 1890 | Rockland, Me..... | Rockland, Me. |
| 205818 | | Slp. | Morrison C..... | 7 | 7 | 38.4 | 13.8 | 2.7 | 5 | 1908 | Thomas, Md..... | Crisfield, Md. |
| 211492 | LDCS | Sch. | Moslem..... | 963 | 870 | 195.0 | 35.0 | 17.0 | 4 | 1913 | Noank, Conn..... | Philadelphia, Pa. |
| 215217 | LHJF | Bk. | MOSTULU..... | 3,110 | 2,911 | 335.3 | 46.0 | 20.0 | 37 | 1904 | Glasgow, Scotland..... | Portland, Ore. |
| 01968 | KFBM | Sch. | Mount Hope..... | 1,105 | 989 | 204.0 | 42.4 | 10.7 | 7 | 1897 | Carroll, Mo..... | New York, N. Y. |
| 209721 | LCHW | Sch. | Mount Hope..... | 1,801 | 1,584 | 204.7 | 44.1 | 10.6 | 4 | 1912 | Ruth, Mo..... | Fall River, Mass. |
| 03114 | | Sch. | Mount Vernon..... | 49 | 40 | 64.5 | 21.4 | 5.0 | 4 | 1901 | Elbert, Ky..... | New York, N. Y. |
| 17767 | | Sch. | Mountain View..... | 43 | 41 | 61.0 | 24.2 | 4.5 | 1 | 1897 | San Francisco, Cal..... | San Francisco, Cal. |
| 02681 | KMLQ | Sch. | Muriel..... | 538 | 483 | 102.0 | 30.8 | 11.8 | 9 | 1895 | Alameda, Cal..... | Do. |
| 201188 | | Sch. | Muriel..... | 120 | 83 | 104.0 | 24.3 | 11.3 | 22 | 1904 | Essex, Mass..... | Boston, Mass. |
| 02410 | | Sch. | Muriel..... | 843 | 604 | 192.1 | 35.3 | 15.3 | 4 | 1890 | Noank, Conn..... | New York, N. Y. |
| 215372 | LHNQ | Slp. | MURPHY..... | 2,660 | 2,603 | 298.7 | 45.1 | 24.3 | 30 | 1888 | Liverpool, England..... | Do. |
| 205038 | | Sch. | MURPHY..... | 21 | 21 | 43.0 | 14.2 | 5.3 | 1 | 1908 | Port Ludlow, Wash..... | Juneau, Alaska. |
| 215947 | LJQS | Sch. | Myron C. Taylor..... | 1,353 | 1,188 | 209.1 | 41.8 | 19.5 | 11 | 1918 | Brunswick, Ga..... | New York, N. Y. |
| 205812 | | Slp. | Myrtle..... | 8 | 8 | 40.2 | 14.5 | 2.0 | 4 | 1903 | Hudson, Md..... | Baltimore, Md. |
| 201301 | | Sch. | Myrtle Lewis..... | 20 | 13 | 50.3 | 17.8 | 3.7 | 5 | 1904 | Biloxi, Miss..... | Gulfport, Miss. |
| 200396 | | Slp. | Myrtle Virginia..... | 0 | 5 | 40.0 | 13.0 | 2.8 | 1 | 1903 | Chocconnessex, Va..... | Cape Charles, Va. |
| 00872 | | Sch. | Mystery..... | 29 | 17 | 55.8 | 18.7 | 4.5 | 2 | 1876 | Straits, N. O..... | New Bern, N. C. |
| 01451 | JWFM | Slp. | Mystery..... | 37 | 35 | 55.5 | 18.3 | 0.7 | 4 | 1892 | Ielp, N. Y..... | New York, N. Y. |
| 01701 | | Slp. | Mystery..... | 0 | 6 | 30.0 | 13.0 | 2.4 | 1 | 1885 | Tros Palacios, Tex..... | Port Lavaca, Tex. |
| 02342 | | Sch. | Mystery..... | 15 | 14 | 36.0 | 12.8 | 4.1 | 3 | 1891 | Rhodes Key, Fla..... | Key West, Fla. |
| 201418 | KTFB | Sch. | Mystery..... | 114 | 78 | 98.5 | 22.8 | 11.2 | 20 | 1904 | Gloucester, Mass..... | Gloucester, Mass. |
| 205968 | | Slp. | Mystery..... | 8 | 8 | 36.3 | 13.0 | 3.3 | 1 | 1908 | Beaumont, Tex..... | Port Arthur, Tex. |
| 02473 | | Sch. | Mystlo..... | 10 | 11 | 50.0 | 16.1 | 4.2 | 5 | 1892 | Oriolo, Md..... | Crisfield, Md. |
| N. | | | | | | | | | | | | |
| 130631 | | Slp. | Nafad..... | 9 | 0 | 29.7 | 13.0 | 4.3 | 1 | 1893 | Greenport, N. Y..... | Greenport, N. Y. |
| 130914 | | Slp. | Nancy C..... | 11 | 8 | 34.8 | 15.2 | 3.0 | 2 | 1901 | Harris Neck, Ga..... | Beaufort, S. C. |
| 130605 | | Sch. | Nancy Hanks..... | 10 | 0 | 52.5 | 14.2 | 3.2 | 2 | 1892 | Oriolo, Md..... | Redville, Va. |

1 Formerly st. p. Penobscot.

2 Formerly schooner George F. Scannell.

3 Formerly schooner-yacht Colleen Dawn.

4 Formerly German bark Dalhek.

5 Formerly American bark Red Jacket.

6 Formerly German bark Matador.

7 Formerly British ship Cyrenna.

8 Formerly German bark Kuit.

9 Formerly American bark Dutch.

10 Formerly German st. s. Ottawa.

11 Formerly American st. s. Flying Cloud.

12 Lost May 10, 1918.

MERCHANT SAILING VESSELS OF THE UNITED STATES—Continued.

| Official No. | Signal letters. | Rtg. | Name of vessel. | Gross tonnage. | Net tonnage. | Length. | Breadth. | Depth. | Crew. | When built. | Where built. | Home port (where permanent document issues). |
|--------------|-----------------|---------|--------------------------|----------------|--------------|--------------|--------------|--------------|-------|----------------------|------------------------|--|
| | | | | | | <i>Feet.</i> | <i>Feet.</i> | <i>Feet.</i> | | | | |
| 215129 | LHFK | Sch. | Nanoy Hanks..... | 1,102 | 1,030 | 204.0 | 41.0 | 10.2 | 9 | 1017 | Thomaston, Me. | New York, N. Y. |
| 130265 | | Slp. | Nanoy L. Cosler..... | 14 | 8 | 40.0 | 15.2 | 4.3 | 1884 | Bridgton, N. J. | Philadelphia, Pa. | |
| 130230 | | Sch. | Nanno Gertrude..... | 31 | 29 | 65.1 | 19.3 | 6.4 | 1882 | Solomons Island, Md. | Baltimore, Md. | |
| 141035 | | *Sch. | Nanticoke..... | 730 | 642 | 202.0 | 33.0 | 13.2 | 1900 | Elkton, Md. | Perth Amboy, N. J. | |
| 205800 | KWRQ | *Sch. | Nanticoke..... | 771 | 735 | 203.0 | 35.4 | 13.0 | 1908 | Sharptown, Md. | Baltimore, Md. | |
| 130857 | | Slp. y. | Narcissus..... | 23 | 23 | 50.5 | 15.4 | 0.4 | 1900 | New York, N. Y. | Boston, Mass. | |
| 206268 | | Slp. | Narcissus..... | 8 | 8 | 30.1 | 11.6 | 4.0 | 1908 | Camden, Me. | Bangor, Me. | |
| 130259 | KDHN | Bk. | Narwhal..... | 523 | 389 | 140.6 | 32.0 | 17.0 | 1883 | San Francisco, Cal. | San Francisco, Cal. | |
| 130329 | KQVF | Sch. | Nat Meador..... | 278 | 224 | 110.8 | 29.8 | 10.3 | 1835 | Wiscasset, Me. | New York, N. Y. | |
| 214368 | LGFJ | Sch. | Nat L. Gorton..... | 225 | 187 | 130.8 | 27.2 | 12.0 | 1010 | Essex, Mass. | Do. | |
| 130768 | | Slp. | Natalie..... | 5 | 5 | 28.8 | 9.8 | 4.0 | 1885 | Kennebunk, Me. | Boston, Mass. | |
| 209338 | | Slp. | Natalie..... | 5 | 5 | 37.0 | 14.0 | 3.3 | 1911 | Port Royal, S. C. | Beaufort, S. C. | |
| 211801 | | Sch. | Natalie Hammond..... | 113 | 67 | 102.7 | 22.0 | 11.1 | 1013 | Essex, Mass. | Gloucester, Mass. | |
| 130377 | | Slp. | Natalie Lucius..... | 0 | 0 | 20.0 | 12.8 | 3.2 | 1887 | Patchogue, N. Y. | Greenport, N. Y. | |
| 130097 | | Sch. | Natalie J. Nelson..... | 117 | 78 | 97.0 | 24.0 | 11.8 | 1803 | Essex, Mass. | Provincetown, Mass. | |
| 130084 | | Slp. | Nathan F. Cobb..... | 7 | 0 | 30.0 | 13.0 | 2.8 | 1902 | Oyster, Va. | Capo Charles, Va. | |
| 208280 | | Slp. | Nativo..... | 18 | 18 | 47.0 | 10.5 | 6.5 | 3 | 1010 | Mayaguez, P. R. | San Juan, P. R. |
| 130080 | | Slp. | Nautilus..... | 9 | 9 | 38.2 | 14.0 | 3.6 | 5 | 1870 | Absecon, N. J. | Boston, Mass. |
| 130542 | | Sch. y. | Nautilus..... | 22 | 21 | 52.0 | 13.5 | 9.3 | 4 | 1891 | Brooklyn, N. Y. | Tuckerton, N. J. |
| 213007 | | Sch. | Nautilus..... | 20 | 20 | 44.2 | 10.1 | 3.7 | 1 | 1890 | Baltimore, Md. | Baltimore, Md. |
| 203390 | | Sch. | Nawahoo..... | 10 | 8 | 49.6 | 18.0 | 3.3 | 3 | 1900 | Biloxi, Miss. | New Orleans, La. |
| 130230 | | Sch. | Nawigawaw..... | 8 | 8 | 27.0 | 12.0 | 4.0 | 1 | 1882 | Ellsworth, Me. | Rockland, Me. |
| 130580 | | *Sch. | Nay Aug..... | 843 | 804 | 102.1 | 35.3 | 15.3 | 3 | 1890 | Noank, Conn. | New York, N. Y. |
| 130473 | | Slp. y. | Nebula..... | 10 | 15 | 35.0 | 12.2 | 7.7 | 2 | 1885 | Boston, Mass. | Boston, Mass. |
| 203991 | | Sch. | Neil Johnson..... | 41 | 21 | 65.7 | 20.0 | 0.5 | 11 | 1907 | Greenwich, N. J. | Philadelphia, Pa. |
| 204010 | KWIB | Slp. y. | Neith..... | 21 | 13 | 40.0 | 10.7 | 8.2 | 3 | 1907 | Bristol, R. I. | South West Harbor, Me. |
| 18782 | JNSB | Sch. | Nello..... | 142 | 134 | 108.0 | 20.0 | 7.1 | 3 | 1873 | Church Creek, Md. | Wilmington, Del. |
| 130120 | | Sch. | Nello..... | 12 | 11 | 35.0 | 13.0 | 4.4 | 1 | 1878 | Tiverton, R. I. | Boston, Mass. |
| 130949 | | Sch. | Nello..... | 9 | 5 | 42.0 | 12.8 | 2.3 | 1 | 1901 | Swampscott, N. C. | Beaufort, N. C. |
| 215003 | LJJP | Sch. | Nello..... | 122 | 101 | 93.5 | 23.1 | 7.5 | 4 | 1017 | Tampa, Fla. | Philadelphia, Pa. |
| 130225 | | Slp. | Nello B..... | 23 | 21 | 52.0 | 17.1 | 3.5 | 1 | 1882 | Westville, Me. | Bath, Me. |
| 130540 | | Slp. | Nello C..... | 5 | 5 | 27.0 | 12.5 | 3.8 | 2 | 1878 | Weymouth, N. Y. | New York, N. Y. |
| 130480 | JPKD | Sch. | Nello Eaton..... | 118 | 90 | 87.5 | 20.0 | 8.1 | 3 | 1874 | Cuba, Me. | Manchester, Me. |
| 18793 | JMBO | Sch. | Nello Florence..... | 0 | 0 | 41.0 | 11.5 | 3.0 | 1 | 1890 | Smyrna, N. C. | Beaufort, N. C. |
| 130431 | | Slp. | Nello Grant..... | 139 | 132 | 93.5 | 20.0 | 0.0 | 3 | 1873 | Ellsworth, Me. | Ellsworth, Me. |
| 206370 | | Sch. | Nello Hayes..... | 0 | 0 | 31.2 | 13.1 | 3.2 | 1 | 1830 | Bayport, N. Y. | Patchogue, N. Y. |
| 130950 | | Sch. | Nello J..... | 10 | 11 | 40.1 | 17.1 | 4.0 | 4 | 1913 | Biloxi, Miss. | Gulfport, Miss. |
| 18731 | | Sch. | Nello Mot..... | 15 | 11 | 54.0 | 15.4 | 3.3 | 2 | 1901 | Ben Secour, Ala. | Mobile, Ala. |
| 209267 | | Sch. | Nello Redington..... | 810 | 775 | 205.0 | 33.8 | 13.9 | 6 | 1873 | Cleveland, Ohio | Buffalo, N. Y. |
| 130043 | | Slp. | Nello Bomers..... | 8 | 6 | 42.0 | 14.4 | 3.0 | 2 | 1911 | Hunting Creek, Va. | Capo Charles, Va. |
| 130509 | | Sch. | Nello White..... | 7 | 7 | 48.0 | 14.1 | 3.5 | 2 | 1901 | St. Peters, Md. | Annapolis, Md. |
| 130281 | | Slp. | Nello Wood..... | 12 | 12 | 38.0 | 13.0 | 4.1 | 1 | 1901 | Newell, Wash. | Tacoma, Wash. |
| 209216 | | Slp. | Nello E. Nichols..... | 10 | 9 | 40.1 | 14.2 | 3.4 | 1 | 1883 | Cambridge, Md. | Reedville, Va. |
| 130533 | | Sch. | Nello L. Byrd..... | 22 | 18 | 63.0 | 16.7 | 4.8 | 6 | 1011 | Orlando, Md. | Crisfield, Md. |
| 130009 | | Sch. | Nello and Mary..... | 21 | 13 | 49.3 | 17.0 | 4.0 | 0 | 1891 | Bridgeton, N. J. | Philadelphia, Pa. |
| 202886 | | Sch. | Nels Johnson..... | 13 | 12 | 40.3 | 16.0 | 3.4 | 0 | 1892 | Biloxi, Miss. | Gulfport, Miss. |
| 17570 | | Sch. | Nelson..... | 34 | 31 | 69.0 | 20.0 | 6.2 | 2 | 1906 | Pottsville, N. Y. | Patchogue, N. Y. |
| 130211 | | Sch. | Nelson Bloom..... | 549 | 521 | 197.7 | 31.2 | 11.3 | 6 | 1803 | Cleveland, Ohio | Toledo, Ohio. |
| 209847 | | Sch. | Nelson O. Holland..... | 504 | 530 | 187.0 | 31.8 | 13.2 | 6 | 1881 | Marble City, Me. | Port Huron, Mich. |
| 130205 | | Sch. | Nelson W. Fisk..... | 103 | 101 | 99.0 | 22.1 | 6.0 | 1 | 1903 | Champlain, N. Y. | Rouses Point, N. Y. |
| 130030 | | Sch. | Nelson Y. McFarland..... | 69 | 65 | 71.0 | 21.6 | 7.0 | 3 | 1891 | Essex, Mass. | Castino, Me. |
| 130125 | KHDM | Slp. y. | Neona..... | 8 | 8 | 30.7 | 12.8 | 3.0 | 1 | 1899 | Skidaway Island, Ga. | Savannah, Ga. |
| 130704 | | Slp. | Nepenthe..... | 32 | 30 | 47.0 | 10.5 | 0.0 | 5 | 1890 | Boston, Mass. | Boston, Mass. |
| 203494 | KVNF | Sch. | Nepthuno..... | 6 | 6 | 31.5 | 14.0 | 3.0 | 2 | 1888 | Montgomery, Ga. | Savannah, Ga. |
| 205480 | KWQB | *Sch. | Nesaminy..... | 721 | 623 | 177.0 | 35.0 | 13.2 | 3 | 1898 | Smyrna, N. C. | New Bern, N. C. |
| 130670 | | Sch. | Nesquehoning..... | 907 | 880 | 195.0 | 35.0 | 17.6 | 2 | 1906 | Noank, Conn. | Philadelphia, Pa. |
| 130273 | | Cnt. | Nestor..... | 0 | 0 | 24.3 | 11.2 | 4.0 | 1 | 1903 |do..... | New York, N. Y. |
| 200562 | | Sch. | Nettie..... | 0.5 | 0.2 | 60.1 | 24.7 | 5.9 | 2 | 1883 | Harwichport, Mass. | Vineyard Haven, Mass. |
| 130277 | | Slp. | Nettie Belle..... | 0 | 8 | 37.3 | 14.0 | 3.3 | 3 | 1893 | San Francisco, Cal. | San Francisco, Cal. |
| 130317 | KCRV | Sch. | Nettie Cunningham..... | 7 | 7 | 40.1 | 11.3 | 3.0 | 2 | 1883 | Swago Island, S. C. | Beaufort, S. C. |
| 130764 | | Sch. | Nettie Shipman..... | 339 | 287 | 118.3 | 35.0 | 10.0 | 0 | 1884 | Talbot County, Md. | Baltimore, Md. |
| 204841 | | Sch. | Nettie B. Greenwell..... | 30 | 30 | 72.0 | 10.3 | 5.3 | 3 | 1897 | Port Jefferson, N. Y. | New York, N. Y. |
| 130344 | | Slp. | Nettie J. Booth..... | 10 | 9 | 41.0 | 14.5 | 3.5 | 5 | 1885 | Madison, Md. | Baltimore, Md. |
| 130700 | | Sch. | Nettie K. Mitchell..... | 8 | 8 | 30.0 | 13.0 | 3.2 | 1 | 1907 | Dorchester County, Md. | Do. |
| 200573 | | Sch. | Nettie R. Evans..... | 22 | 21 | 40.0 | 18.3 | 5.1 | 2 | 1893 | Port Republic, N. J. | Philadelphia, Pa. |
| 130428 | | Sch. | Nova Pearl..... | 15 | 15 | 43.4 | 10.2 | 4.2 | 2 | 1895 | Sharptown, Md. | Crisfield, Md. |
| 18408 | | Sch. | Now Design..... | 17 | 10 | 48.5 | 18.4 | 3.0 | 4 | 1903 | Biloxi, Miss. | Beaufort, N. C. |
| 130428 | | Sch. | Now Hope..... | 7 | 0 | 34.0 | 12.4 | 2.8 | 2 | 1888 |do..... | Gulfport, Miss. |
| 18408 | | Sch. | Now Jersey..... | 27 | 10 | 60.2 | 18.5 | 4.6 | 2 | 1863 |do..... | Mobile, Ala. |
| 65063 | | *Sch. | Now Jersey..... | 1,177 | 1,177 | 220.1 | 37.1 | 22.8 | 3 | 1877 | Leesburg, N. J. | Crisfield, Md. |
| 130974 | | Sch. | Now Port..... | 0 | 8 | 35.7 | 13.5 | 3.4 | 2 | 1002 | Barrow, England. | New York, N. Y. |
| | | | | | | | | | | | Bon Secour, Ala. | Mobile, Ala. |

¹ Formerly schooner-barge Lewis Thompson.
² Formerly schooner Meteor.

^a British ship Yarkand.
^b Russian ship Yarkand.
^c bargo Yarkand.

MERCHANT SAILING VESSELS OF THE UNITED STATES—Continued.

| Official No. | Signal letters. | Rig. | Name of vessel. | Gross tonnage. | Net tonnage. | Length. | Breadth. | Depth. | Crew. | When built. | Where built. | Home port (where permanent document issues). |
|--------------|-----------------|---------|----------------------|----------------|--------------|---------|----------|--------|-------|-------------|--------------------------|--|
| | | | | | | Feet. | Feet. | Feet. | | | | |
| 201445 | | Sch. | Now Resident. | 11 | 6 | 44.0 | 10.2 | 3.1 | 3 | 1904 | Biloxi, Miss. | Gulfport, Miss. |
| 130351 | | Sch. | New Return. | 15 | 11 | 45.3 | 17.0 | 3.5 | 4 | 1900 | De Lisle, Miss. | Morgan City, La. |
| 201489 | | Sch. | Now Rival. | 15 | 9 | 40.6 | 17.9 | 3.6 | 5 | 1904 | Biloxi, Miss. | Gulfport, Miss. |
| 130357 | | Sch. | Now Three Brothers. | 6 | 6 | 37.0 | 12.0 | 3.5 | 1 | 1886 | Bayou Long, La. | Morgan City, La. |
| 130295 | | Sch. | Now Venice. | 24 | 23 | 52.1 | 10.4 | 4.1 | 6 | 1833 | Soranton, Miss. | Key West, Fla. |
| 127685 | KSBV | Sch. | Nowack. | 820 | 772 | 203.6 | 35.5 | 13.2 | 1 | 1902 | Bath, Me. | Philadelphia, Pa. |
| 18507 | | Sch. | Newell B. Hawes. | 89 | 84 | 50.0 | 23.6 | 7.7 | 4 | 1862 | Chelsea, Mass. | Boston, Mass. |
| 130030 | | Sch. | Newport. | 312 | 275 | 153.4 | 31.3 | 8.3 | 2 | 1901 | Bath, Me. | Fall River, Mass. |
| 211425 | | Rig. y. | Nagara. | 169 | 82 | 114.5 | 28.5 | 8.8 | 10 | 1813 | Erie, Pa. | Erie, Pa. |
| 130454 | | Sch. | Nancy A. Brooks. | 10 | 9 | 42.2 | 15.2 | 3.3 | 2 | 1839 | Madison, Md. | Crisfield, Md. |
| 215428 | LHPW | Sch. y. | Nimbus. | 18 | 18 | 40.2 | 12.0 | 6.0 | 3 | 1917 | City Island, N. Y. | New York, N. Y. |
| 130876 | | Sch. | Nimrod. | 14 | 11 | 42.4 | 16.2 | 5.0 | 3 | 1900 | Freeport, Fla. | Tampa, Fla. |
| 130891 | | Sch. | Nina. | 9 | 7 | 34.2 | 12.9 | 3.4 | 2 | 1900 | Beaufort, Ga. | Savannah, Ga. |
| 130841 | | Sch. | Nina M. | 14 | 14 | 48.6 | 15.0 | 3.4 | 1 | 1899 | Beaufort, N. C. | Beaufort, N. C. |
| 130722 | | Sch. | Nodda North. | 8 | 8 | 43.0 | 14.5 | 3.5 | 4 | 1896 | Tilghmans Island, Md. | Baltimore, Md. |
| 210102 | | Sch. | Noll M. | 21 | 11 | 50.6 | 17.0 | 3.9 | 5 | 1912 | Seymour, Miss. | Gulfport, Miss. |
| 130944 | | Sch. | Nona May. | 7 | 6 | 41.9 | 13.3 | 2.0 | 1 | 1900 | Dreka, Va. | Cape Charles, Va. |
| 130681 | | Sch. | Nona and Alice. | 0 | 0 | 39.5 | 13.2 | 3.0 | 3 | 1894 | Fairmount, Md. | Crisfield, Md. |
| 18602 | | Sch. | Nonpareil. | 43 | 41 | 59.7 | 21.7 | 7.7 | 5 | 1858 | Mystic, Conn. | Key West, Fla. |
| 130945 | | Sch. | Nora Phillips. | 32 | 31 | 75.5 | 20.7 | 5.4 | 4 | 1901 | Solomons, Md. | Crisfield, Md. |
| 130720 | | Sch. | Nora E. Lawson. | 8 | 8 | 50.0 | 11.8 | 3.3 | 5 | 1896 | Monie, Md. | Do. |
| 200290 | | Sch. | Noreta L. | 19 | 11 | 62.0 | 17.1 | 3.2 | 3 | 1903 | Biloxi, Miss. | New Orleans, La. |
| 130950 | | Sch. | Norma. | 36 | 34 | 70.5 | 21.5 | 5.0 | 2 | 1901 | Salisbury, Md. | Annapolis, Md. |
| 213658 | | Sch. | Norma K. | 30 | 24 | 58.7 | 19.8 | 5.2 | 6 | 1915 | Whitehaven, Md. | Crisfield, Md. |
| 130478 | | Sch. | Norma R. | 27 | 26 | 65.0 | 18.0 | 6.3 | 2 | 1890 | Solomons, Md. | Annapolis, Md. |
| 130197 | | Sch. | North America. | 13 | 12 | 37.0 | 14.8 | 3.0 | 4 | 1890 | Biloxi, Miss. | Gulfport, Miss. |
| 18000 | | Sch. | North Carolina. | 90 | 78 | 88.0 | 22.0 | 6.8 | 3 | 1856 | Dorchester County, Md. | Baltimore, Md. |
| 77004 | KLDH | Sch. | North East. | 1,001 | 1,035 | 200.0 | 38.0 | 17.5 | 4 | 1891 | Wilmington, Del. | Philadelphia, Pa. |
| 203016 | KVQT | Sch. | Northland. | 2,047 | 1,702 | 242.2 | 41.1 | 22.0 | 12 | 1906 | Rockland, Me. | New York, N. Y. |
| 18409 | | Sch. | North Star. | 25 | 10 | 40.2 | 18.5 | 4.8 | 7 | 1867 | Dorchester, N. J. | Philadelphia, Pa. |
| 130686 | | Sch. | North Star. | 8 | 7 | 38.0 | 9.0 | 4.0 | 1 | 1895 | Sitka, Alaska. | Juneau, Alaska. |
| 18130 | HNVO | Sch. | Northern Light. | 139 | 110 | 90.0 | 20.0 | 9.0 | 4 | 1865 | Tremont, Me. | Fall River, Mass. |
| 214542 | LGMF | Sch. | Northern No. 6. | 1,602 | 1,420 | 244.1 | 41.0 | 19.7 | 4 | 1910 | Bath, Me. | Wilmington, Del. |
| 214785 | LQSD | Sch. | Northern No. 7. | 1,631 | 1,473 | 245.5 | 41.2 | 19.9 | 4 | 1917 | do. | do. |
| 124318 | | Sch. | Northern No. 12. | 970 | 931 | 205.0 | 35.0 | 14.7 | 3 | 1918 | Havre de Grace, Md. | do. |
| 215821 | LJHM | Sch. | Northern No. 11. | 971 | 913 | 204.0 | 35.0 | 14.6 | 4 | 1917 | Baltimore, Md. | do. |
| 216265 | LKQM | Sch. | Northern No. 20. | 1,207 | 1,200 | 215.5 | 40.5 | 10.3 | 4 | 1918 | South Jacksonville, Fla. | Jacksonville, Fla. |
| 210421 | LKVB | Sch. | Northern No. 30. | 1,201 | 1,198 | 215.5 | 40.5 | 10.3 | 5 | 1918 | do. | do. |
| 130610 | | Sch. | Northumberland. | 0 | 0 | 40.7 | 12.5 | 3.7 | 2 | 1892 | Alexandria, Va. | Annapolis, Md. |
| 130457 | | Sch. | Norton. | 101 | 99 | 82.2 | 25.5 | 6.5 | 3 | 1839 | York, Me. | Gloucester, Mass. |
| 130440 | KLEW | Sch. | Nourmahal. | 115 | 80 | 99.0 | 25.0 | 6.0 | 12 | 1891 | Essex, Mass. | New Bedford, Mass. |
| 130916 | KQHN | Sch. | NUMBER ONE. | 1,120 | 1,059 | 187.0 | 33.0 | 17.0 | 6 | 1900 | Wilmington, Del. | Rockland, Me. |
| 130917 | KOJD | Sch. | NUMBER TWO. | 1,120 | 1,059 | 187.0 | 33.0 | 17.0 | 6 | 1900 | do. | do. |
| 130918 | KODC | Sch. | NUMBER THREE. | 1,120 | 1,059 | 187.0 | 33.0 | 17.0 | 6 | 1900 | do. | do. |
| 130886 | KOLD | Sch. | NUMBER FOUR. | 1,120 | 1,059 | 187.0 | 33.0 | 17.0 | 4 | 1900 | do. | do. |
| 130770 | KNDM | Sch. | NUMBER FIVE. | 909 | 793 | 192.7 | 34.7 | 17.0 | 5 | 1893 | Bath, Me. | Boston, Mass. |
| 130890 | KQES | Sch. | NUMBER SIX. | 1,120 | 1,059 | 187.0 | 33.0 | 17.0 | 5 | 1900 | Wilmington, Del. | Rockland, Me. |
| 130895 | KQFN | Sch. | NUMBER SEVEN. | 1,120 | 1,059 | 187.0 | 33.0 | 17.0 | 6 | 1901 | do. | do. |
| 130708 | KNSP | Sch. | NUMBER SEVEN. | 893 | 790 | 193.0 | 34.0 | 17.0 | 4 | 1898 | Bath, Me. | Boston, Mass. |
| 204029 | KWHR | Sch. | No. 7. | 657 | 639 | 185.0 | 34.3 | 17.1 | 5 | 1907 | Port Richmond, N. Y. | Rockland, Me. |
| 130797 | KNSJ | Sch. | NUMBER TEN. | 897 | 801 | 189.2 | 35.3 | 17.2 | 5 | 1893 | Bath, Me. | Boston, Mass. |
| 130813 | KPBC | Sch. | NUMBER FOURTEEN. | 927 | 867 | 192.8 | 35.0 | 17.4 | 5 | 1899 | do. | do. |
| 130817 | KPBB | Sch. | NUMBER FIFTEEN. | 912 | 796 | 192.1 | 34.8 | 17.3 | 5 | 1899 | do. | do. |
| 130829 | KPDQ | Sch. | NUMBER SEVENTEEN. | 935 | 813 | 192.7 | 35.0 | 17.4 | 5 | 1899 | do. | do. |
| 130834 | KPHD | Sch. | NUMBER EIGHTEEN. | 930 | 817 | 189.3 | 35.1 | 18.1 | 5 | 1899 | do. | Baltimore, Md. |
| 130840 | KPHB | Sch. | NUMBER NINETEEN. | 932 | 823 | 189.0 | 35.1 | 18.0 | 5 | 1899 | do. | Boston, Mass. |
| 130844 | KPLW | Sch. | NUMBER TWENTY. | 910 | 831 | 190.3 | 35.3 | 18.1 | 5 | 1899 | do. | do. |
| 130910 | KQHM | Sch. | NUMBER TWENTY-ONE. | 905 | 773 | 190.0 | 34.3 | 17.5 | 5 | 1901 | Baltimore, Md. | Baltimore, Md. |
| 3762 | KQBS | Sch. | NUMBER TWENTY-TWO. | 1,035 | 929 | 207.0 | 35.2 | 18.4 | 4 | 1899 | Bath, Me. | do. |
| 203460 | KVHI | Sch. | NUMBER TWENTY-THREE. | 1,660 | 1,520 | 237.0 | 39.1 | 19.6 | 6 | 1906 | do. | do. |
| 203445 | KVPI | Sch. | NUMBER TWENTY-FOUR. | 1,660 | 1,520 | 237.0 | 39.1 | 19.6 | 6 | 1906 | do. | do. |
| 130521 | | Sch. | NUMBER TWENTY-FIVE. | 1,660 | 1,520 | 237.0 | 39.1 | 19.6 | 6 | 1906 | do. | do. |
| | | | Nymph. | 14 | 10 | 44.7 | 10.2 | 3.0 | 3 | 1890 | Biloxi, Miss. | New Orleans, La. |
| O. | | | | | | | | | | | | |
| 155173 | KGPF | Sch. | O. H. Brown. | 1,051 | 950 | 187.2 | 41.3 | 19.0 | 9 | 1889 | Bath, Me. | New York, N. Y. |
| 120162 | | Sch. | O. N. Bennett. | 104 | 69 | 88.8 | 24.0 | 6.0 | 4 | 1883 | Cambridge, Md. | Crisfield, Md. |
| 155308 | KNFC | Sch. | Oak Hill. | 010 | 813 | 194.4 | 34.8 | 17.6 | 4 | 1897 | Nonak, Conn. | Philadelphia, Pa. |
| 19055 | JIPKV | Sch. | Oakes Ames. | 250 | 209 | 110.0 | 30.8 | 7.0 | 5 | 1862 | do. | Portland, Me. |
| 19360 | | Sch. | Oakland. | 67 | 45 | 65.1 | 21.0 | 7.0 | 4 | 1872 | St. Michaels, Md. | Annapolis, Md. |
| 155444 | KRTM | Sch. | Oakland. | 418 | 383 | 148.0 | 35.6 | 9.5 | 7 | 1902 | San Francisco, Cal. | Portland, Ore. |
| 155397 | KQNR | Sch. | Oakley C. Curdis. | 2,374 | 2,000 | 265.0 | 40.2 | 22.0 | 11 | 1901 | Bath, Me. | New York, N. Y. |
| 155017 | JTVF | Sch. | Oakwoods. | 137 | 130 | 90.3 | 27.3 | 7.8 | 3 | 1880 | Kennelunk Port, Mo. | do. |
| 19410 | JPMG | Sch. | Occidental. | 1,532 | 1,424 | 210.6 | 30.8 | 24.7 | 3 | 187 | Bath, Me. | Boston, Mass. |

¹ Formerly schooner Charles K. Nichols.

² Formerly schooner Nonpareil.

³ Formerly U. S. Q. M. D. schooner Nonpareil.

⁴ Formerly barge Winyah.

⁵ Formerly schooner-barge Black, Shoridan, Wilson Co., N. C.

⁶ Formerly schooner Carlo and Bollo.

[†] Rebuilt, 1913.

MERCHANT SAILING VESSELS OF THE UNITED STATES—Continued.

| Official No. | Signal letters. | Rtg. | Name of vessel. | Gross tonnage. | Net tonnage. | Length. | Breadth. | Depth. | Crew. | When built. | Where built. | Home port (where permanent document issues). |
|--------------|-----------------|---------|-------------------------|----------------|--------------|--------------|--------------|--------------|-------|-------------|----------------------------|--|
| | | | | | | <i>Feet.</i> | <i>Feet.</i> | <i>Feet.</i> | | | | |
| 206010 | | Sch. | Ocean Queen..... | 23 | 15 | 52.2 | 18.2 | 3.7 | 4 | 1911 | Biloxi, Miss..... | Gulfport, Miss. |
| 155157 | KQCB | Sch. | Oceanla Vanco..... | 445 | 384 | 148.5 | 36.1 | 11.3 | 1888 | | Port Blakeley, Wash..... | San Francisco, Cal. |
| 155309 | | Slp. | Oceanio..... | 6 | 6 | 37.4 | 13.3 | 3.0 | 2 | 1897 | Fairmount, Md..... | Crisfield, Md. |
| 155311 | | Sch. | Oceanio..... | 6 | 6 | 45.0 | 14.4 | 3.1 | 3 | 1897 | Applegarth, Md..... | Do. |
| 19380 | JMFR | Sch. | Odell..... | 141 | 134 | 97.2 | 26.2 | 7.5 | 4 | 1873 | Bowdoinham, Mo..... | Calais, Me. |
| 206686 | | Slp. y. | Odysseus II..... | 17 | 17 | 49.0 | 11.5 | 6.2 | 2 | 1909 | Island City, N. Y..... | Marblehead, Mass. |
| 155371 | KPND | *Sch. | Ohio..... | 1,629 | 1,506 | 237.5 | 43.4 | 20.1 | 4 | 1899 | Bath, Me..... | Boston, Mass. |
| 202502 | | Sch. | Ohio..... | 27 | 17 | 60.2 | 19.2 | 4.1 | 6 | 1905 | De Lisle, Miss..... | New Orleans, La. |
| 216378 | LKSO | *Sch. | Orito..... | 1,677 | 1,560 | 22.4 | 38.7 | 21.9 | 10 | 1918 | Fairfield, Md..... | Port Arthur, Tex. |
| 155280 | KMLV | Sch. | Okanogan..... | 721 | 608 | 180.4 | 39.0 | 13.9 | 8 | 1895 | Port Blakeley, Wash..... | San Francisco, Cal. |
| 155306 | | Sch. | Ola D..... | 10 | 14 | 40.5 | 16.1 | 3.5 | 5 | 1899 | Biloxi, Miss..... | New Orleans, La. |
| 155458 | | Sch. | Olcander..... | 30 | 23 | 60.8 | 23.4 | 3.7 | 4 | 1903 | De Lisle, Miss..... | Gulfport, Miss. |
| 200780 | KTFB | *Sch. | Oley..... | 1,780 | 1,672 | 250.0 | 43.0 | 20.0 | 6 | 1904 | Noank, Conn..... | Philadelphia, Pa. |
| 155404 | | Sch. | Olga..... | 31 | 22 | 60.0 | 18.2 | 4.4 | 4 | 1903 | Biloxi, Miss..... | New Orleans, La. |
| 208171 | | Sch. | Olga..... | 70 | 60 | 76.6 | 19.8 | 8.6 | 6 | 1895 | Misato, Japan..... | Unalaska, Alaska. |
| 201917 | | *Sch. | Olga F..... | 04 | 61 | 60.0 | 20.0 | 5.0 | 1 | 1905 | San Francisco, Cal..... | San Francisco, Cal. |
| 211451 | | Sch. | Ollta..... | 10 | 10 | 33.6 | 15.1 | 2.6 | 1 | 1913 | Palacios, Tex..... | Port Lavaca, Tex. |
| 155202 | | Slp. | Ollve..... | 6 | 6 | 36.0 | 12.8 | 3.0 | 2 | 1894 | Crisfield, Md..... | Crisfield, Md. |
| 10300 | | Sch. | Ollve Branch..... | 9 | 6 | 39.0 | 13.4 | 3.5 | 2 | 1873 | Messongo, Va..... | Washington, D. C. |
| 165334 | | Sch. | Ollve M..... | 5 | 5 | 37.8 | 11.7 | 2.7 | 4 | 1898 | Oriole, Md..... | Crisfield, Md. |
| 155207 | | Slp. | Ollve Mulford..... | 12 | 7 | 34.0 | 13.7 | 3.7 | 3 | 1894 | Bridgton, N. J..... | Philadelphia, Pa. |
| 155101 | | Sch. | Ollve V. Smith..... | 9 | 8 | 47.0 | 12.7 | 3.4 | 1 | 1884 | Somerset County, Md..... | Crisfield, Md. |
| 155391 | | Slp. | Ollvor..... | 5 | 5 | 30.4 | 12.3 | 2.8 | 3 | 1900 | Crisfield, Md..... | Do. |
| 155082 | | Sch. | Ollvor Gertrude..... | 17 | 17 | 54.0 | 10.4 | 4.3 | 2 | 1883 | do..... | Annapolis, Md. |
| 155230 | | Sch. | Ollvette..... | 33 | 31 | 58.8 | 16.0 | 6.6 | 3 | 1892 | Valkaria, Fla..... | Key West, Fla. |
| 155422 | | Sch. | Ollvette..... | 22 | 13 | 54.0 | 18.1 | 3.9 | 4 | 1902 | Biloxi, Miss..... | Gulfport, Miss. |
| 19317 | | Sch. | Ollviva..... | 14 | 13 | 49.7 | 17.8 | 4.0 | 2 | 1870 | Wolf River, Miss..... | Do. |
| 155254 | | Sch. | Ollve..... | 7 | 7 | 42.0 | 11.6 | 2.7 | 1 | 1894 | Morehead City, N. C..... | Beaufort, N. C. |
| 200360 | | Sch. | Ollve Ford..... | 25 | 15 | 57.6 | 19.0 | 4.3 | 2 | 1903 | Soranton, Miss..... | New Orleans, La. |
| 155307 | | Sch. | Olympia..... | 14 | 14 | 48.8 | 15.2 | 3.4 | 1 | 1899 | Bnyrna, N. C..... | Beaufort, N. C. |
| 155228 | KLIM | Bk. | Olympio..... | 1,469 | 1,353 | 224.4 | 42.1 | 21.3 | 16 | 1892 | Bath, Mo..... | San Francisco, Cal. |
| 19339 | JKRL | Sch. | Omaha..... | 116 | 110 | 89.3 | 25.3 | 8.3 | 3 | 1871 | Hancock, Me..... | Calais, Me. |
| 155405 | | Slp. | Omaha..... | 8 | 8 | 30.7 | 11.8 | 5.4 | 2 | 1901 | Bremen, Me..... | Portsmouth, N. H. |
| 213577 | | Slp. | Omaha..... | 9 | 7 | 40.5 | 15.0 | 3.5 | 1 | 1915 | Mayaguez, P. R..... | San Juan, P. R. |
| 202827 | | Slp. | Omar J. Crosswell..... | 9 | 7 | 44.6 | 14.9 | 3.5 | 6 | 1905 | Oriole, Md..... | Crisfield, Md. |
| 155203 | KMCH | Sch. | Omoga..... | 584 | 522 | 163.2 | 39.3 | 13.5 | 8 | 1894 | North Bond, Oreg..... | San Francisco, Cal. |
| 201343 | KTHS | Sch. | Omato..... | 140 | 105 | 101.0 | 24.6 | 11.8 | 5 | 1904 | Essex, Mass..... | Boston, Mass. |
| 155335 | KPPJ | Sch. y. | Omaya..... | 18 | 18 | 43.2 | 15.3 | 4.4 | 4 | 1888 | Burlington, Vt..... | Marblehead, Mass. |
| 200408 | | Sch. | Omola..... | 20 | 13 | 49.0 | 17.1 | 4.2 | 4 | 1903 | Biloxi, Miss..... | New Orleans, La. |
| 214713 | | Sch. | Oneromo..... | 25 | 25 | 49.2 | 17.4 | 4.4 | 5 | 1917 | Mayaguez, P. R..... | San Juan, P. R. |
| 213887 | IDBT | *Sch. | Ontolauco..... | 739 | 642 | 177.6 | 35.0 | 14.5 | 3 | 1913 | Noank, Conn..... | Philadelphia, Pa. |
| 155021 | | *Slp. | Onward..... | 10 | 16 | 50.0 | 15.7 | 4.0 | 1 | 1878 | Aina, Mo..... | Portland, Mo. |
| 213077 | | Sch. | Opal B..... | 10 | 10 | 33.5 | 14.1 | 3.0 | 2 | 1914 | Palacios, Tex..... | Port Lavaca, Tex. |
| 19044 | | Sch. | Opolla..... | 63 | 60 | 67.0 | 23.0 | 6.7 | 1 | 1803 | Cold Spring, N. Y..... | Nowark, N. J. |
| 18913 | | Sch. | Orbit..... | 30 | 22 | 57.7 | 19.5 | 6.3 | 6 | 1845 | Dorchester County, Md..... | Annapolis, Md. |
| 155332 | | Slp. | Oregon..... | 10 | 10 | 43.0 | 13.9 | 3.2 | 4 | 1898 | Hudson, Md..... | Baltimore, Md. |
| 155337 | | Sch. | Oregon..... | 11 | 9 | 45.0 | 12.8 | 3.0 | 1 | 1898 | Beaufort, N. C..... | Beaufort, N. C. |
| 155426 | | Slp. | Oregon..... | 8 | 7 | 40.0 | 14.0 | 3.4 | 1 | 1901 | Hopkins, Va..... | Cape Charles, Va. |
| 212406 | | Sch. | Oregon..... | 7 | 5 | 31.0 | 13.4 | 3.1 | 2 | 1914 | Biloxi, Miss..... | Gulfport, Miss. |
| 10418 | JQCH | Bk. | Oriental..... | 1,683 | 1,550 | 220.1 | 42.2 | 24.9 | 17 | 1874 | Bath, Mo..... | San Francisco, Cal. |
| 155193 | | Slp. | Oriental..... | 9 | 6 | 32.0 | 12.5 | 3.2 | 1 | 1887 | Hyde County, N. C..... | Elizabeth City, N. C. |
| 216216 | LHJD | Bk. | Oriole..... | 1,152 | 1,056 | 219.8 | 35.1 | 21.3 | 14 | 1881 | Sunderland, England..... | New York, N. Y. |
| 205001 | | Slp. | Orizonte..... | 7 | 7 | 32.1 | 13.0 | 6.3 | 2 | 1908 | Ponce, P. R..... | San Juan, P. R. |
| 155427 | KRFF | Sch. | Orlando V. Wootton..... | 677 | 573 | 167.2 | 36.2 | 13.6 | 8 | 1901 | Bath, Mo..... | New York, N. Y. |
| 201688 | KTPN | Sch. | Orleans..... | 751 | 605 | 180.0 | 38.0 | 13.9 | 7 | 1905 | do..... | Boston, Mass. |
| 209951 | | Sch. | Orlo..... | 19 | 19 | 53.0 | 12.9 | 3.8 | 2 | 1909 | Marysville, Wash..... | Seattle, Wash. |
| 18860 | HPGD | Sch. | Orozlimbo..... | 147 | 121 | 97.0 | 25.0 | 8.8 | 2 | 1854 | Gouldsboro, Mo..... | Boston, Mass. |
| 155289 | | Slp. | Oxbon..... | 7 | 5 | 34.0 | 12.0 | 3.0 | 1 | 1890 | Kitty Hawk, N. C..... | Elizabeth City, N. C. |
| 19205 | | Sch. | Oxhorn Curtis..... | 45 | 45 | 68.0 | 22.7 | 6.0 | 4 | 1869 | Squan, N. J..... | Perth Amboy, N. J. |
| 203212 | | Sch. | Oscar..... | 54 | 49 | 70.0 | 21.4 | 4.6 | 3 | 1908 | Washington, D. C..... | Washington, D. C. |
| 155235 | KLAN | Sch. | Oscar G..... | 230 | 198 | 128.3 | 29.2 | 10.0 | 7 | 1892 | Soranton, Miss..... | Mobilio, Ala. |
| 155108 | | Sch. | Oscar and Mattie..... | 85 | 81 | 70.2 | 22.3 | 8.0 | 5 | 1884 | Essex, Miss..... | Seattle, Wash. |
| 155132 | | Sch. | Oscocla..... | 50 | 27 | 71.0 | 19.8 | 8.1 | 0 | 1901 | Milton, Fla..... | Panacea, Fla. |
| 216952 | IJPQ | *Sch. | Oscocla..... | 1,621 | 1,472 | 215.9 | 41.2 | 20.1 | 4 | 1918 | Bath, Mo..... | Philadelphia, Pa. |
| 19139 | | Sch. y. | Ospray..... | 27 | 27 | 51.8 | 17.7 | 5.4 | 1 | 1875 | Noank, Conn..... | New York, N. Y. |
| 155423 | | Sch. | Otis Hubbard..... | 23 | 23 | 59.8 | 19.0 | 4.4 | 2 | 1901 | Elliott, Md..... | Crisfield, Md. |
| 19185 | JHVP | Sch. y. | Otronto..... | 105 | 99 | 70.7 | 23.3 | 8.3 | 3 | 1830 | Surry, Mo..... | Boston, Mass. |
| 210790 | | Sch. | Ottileo..... | 21 | 18 | 54.4 | 17.1 | 4.8 | 2 | 1912 | Bishops Head, Md..... | Crisfield, Md. |
| 155232 | KL Q | Sch. | Ottillio Fjord..... | 261 | 247 | 130.0 | 31.0 | 6.6 | 6 | 1892 | Fairhaven, Cal..... | San Francisco, Cal. |
| 19137 | | Sch. | Our Son..... | 720 | 684 | 182.1 | 35.1 | 13.0 | 7 | 1875 | Black River, Ohio..... | Marquette, Mich. |
| 155435 | | Sch. | Ox..... | 12 | 6 | 46.7 | 13.4 | 2.9 | 2 | 1902 | Ocean Springs, Miss..... | Gulfport, Miss. |
| 200353 | | Sch. | Oxalls..... | 25 | 19 | 52.7 | 18.5 | 4.0 | 4 | 1903 | Biloxi, Miss..... | Do. |
| 155349 | KPDV | *Sch. | Oxford..... | 836 | 735 | 184.0 | 35.2 | 18.2 | 4 | 1899 | Bath, Mo..... | New York, N. Y. |
| 155171 | | Sch. | Oystormen..... | 51 | 49 | 71.2 | 20.0 | 6.1 | 3 | 1889 | St. Michaels, Md..... | Annapolis, Md. |

† Formerly Japanese schooner Salkal Maru.

‡ Formerly (a) Uruguayan bark Edith Wolden.
(b) American bark Edith Wolden.

MERCHANT SAILING VESSELS OF THE UNITED STATES—Continued.

| Official No. | Signal letters. | Rig. | Name of vessel. | Gross tonnage. | Net tonnage. | Length. | Breadth. | Depth. | Crew. | When built. | Where built. | Home port (where permanent document issues). |
|--------------|-----------------|---------|------------------------|----------------|--------------|---------|----------|--------|-------|-------------|------------------------|--|
| P. | | | | | | | | | | | | |
| 20492 | | Sch. | P. F. Leach | 50 | 37 | 69.5 | 21.7 | 6.0 | 4 | 1873 | Baltimore, Md. | Baltimore, Md. |
| 3720 | | Sch. | P. H. Tawes | 10 | 10 | 44.0 | 15.1 | 3.0 | 3 | 1897 | Wittman, Md. | Crisfield, Md. |
| 150509 | | *Slp. | P. M. Bowlo | 8 | 8 | 35.9 | 12.7 | 2.5 | 2 | 1890 | Matagorda, Tex. | Port Lavaca, Tex. |
| 4705 | | Slp. | P. R. R. 200 | 50 | 53 | 72.8 | 22.7 | 6.4 | 1 | 1839 | New Bedford, Mass. | New York, N. Y. |
| 150552 | KJVM | Bk. | Pactolus | 1,073 | 1,504 | 223.7 | 41.2 | 24.0 | 18 | 1891 | Bath, Me. | San Francisco, Cal. |
| 150763 | | Slp. | Pago and Donald | 7 | 7 | 40.3 | 14.0 | 3.0 | 2 | 1897 | Holland Island, Md. | Crisfield, Md. |
| 150021 | | Sch. | Palsley | 1,040 | 994 | 211.0 | 35.0 | 16.6 | 8 | 1893 | West Bay City, Mich. | Duluth, Minn. |
| 150824 | KPGV | Sch. y. | Paladin | 23 | 28 | 53.2 | 15.4 | 9.0 | 3 | 1899 | Brooklyn, N. Y. | New York, N. Y. |
| 150056 | JRPL | *Sch. | Palmyra | 1,290 | 1,251 | 197.9 | 33.8 | 24.3 | 0 | 1870 | Bath, Me. | Tacoma, Wash. |
| 213072 | LFVH | Slp. y. | Panparo | 22 | 22 | 51.0 | 14.4 | 3.6 | 1 | 1910 | Bristol, R. I. | New York, N. Y. |
| 200800 | | Sch. | Panormites | 18 | 14 | 48.7 | 10.0 | 4.6 | 8 | 1909 | Tarpon Springs, Fla. | Tampa, Fla. |
| 150545 | | Ywl. y. | Papooso | 15 | 14 | 44.0 | 12.6 | 9.0 | 3 | 1888 | South Boston, Mass. | Oswego, N. Y. |
| 150721 | KMSC | *Sch. | Passalo | 875 | 791 | 102.0 | 34.7 | 10.4 | 3 | 1890 | Noank, Conn. | New York, N. Y. |
| 20051 | | Sch. | Pathway | 18 | 11 | 40.1 | 17.1 | 3.3 | 0 | 1881 | Mauricetown, N. J. | Wilmington, Del. |
| 206424 | | Slp. | Patra | 19 | 19 | 47.0 | 17.3 | 5.4 | 4 | 1909 | Mayaguez, P. R. | San Juan, P. R. |
| 150001 | | Sch. | Patrick F. Prondergast | 20 | 17 | 61.0 | 16.8 | 4.9 | 2 | 1892 | St. Michaels, Md. | Baltimore, Md. |
| 150772 | | Sch. | Patriot | 51 | 58 | 81.6 | 22.4 | 8.3 | 18 | 1893 | Essex, Mass. | Gloucester, Mass. |
| 150807 | | Slp. y. | Paukowitz | 17 | 17 | 39.8 | 14.3 | 5.0 | 2 | 1900 | South Boston, Mass. | Newark, N. J. |
| 200750 | | Sch. | Paul | 6 | 5 | 42.2 | 11.2 | 3.3 | 1 | 1904 | Rock Hall, Md. | Baltimore, Md. |
| 150407 | | Sch. | Paul Jones | 9 | 6 | 50.1 | 13.1 | 3.6 | 2 | 1887 | Somerset County, Md. | Annapolis, Md. |
| 150923 | | Sch. | Paul C. Joslin | 30 | 18 | 64.4 | 19.0 | 6.0 | 0 | 1901 | Dorchester, N. J. | Philadelphia, Pa. |
| 150331 | | Sch. | Paul and Willio | 35 | 33 | 57.8 | 21.7 | 4.6 | 1 | 1884 | San Francisco, Cal. | San Francisco, Cal. |
| 200362 | | Sch. | Paulina | 0 | 5 | 37.8 | 9.5 | 3.2 | 1 | 1900 | Kochkomut, Alaska | St. Michael, Alaska. |
| 150057 | | Slp. | Pauline | 7 | 7 | 43.0 | 11.5 | 2.6 | 1 | 1894 | Cape Banks, N. C. | Beaufort, N. C. |
| 150700 | | Slp. | Pauline | 8 | 8 | 52.3 | 13.2 | 4.0 | 1 | 1893 | Bridgeport, Conn. | Bridgeport, Conn. |
| 150709 | | Sch. | Pauline | 75 | 51 | 62.0 | 22.2 | 8.4 | 15 | 1895 | Essex, Mass. | Gloucester, Mass. |
| 150920 | | Slp. | Pauline | 6 | 8 | 41.9 | 10.0 | 3.5 | 4 | 1901 | Crisfield, Md. | Crisfield, Md. |
| 213073 | LFVJ | Slp. y. | Pauline | 22 | 22 | 51.0 | 14.4 | 3.6 | 2 | 1910 | Bristol, R. I. | New York, N. Y. |
| 210000 | LJVT | Sch. | Paulino M. Cummins | 456 | 425 | 140.4 | 35.8 | 12.0 | 0 | 1918 | Advocate Harbor, N. S. | Philadelphia, Pa. |
| 201620 | | Sch. | Pawnee | 20 | 13 | 50.3 | 19.4 | 3.7 | 5 | 1904 | Handsboro, Miss. | Mobile, Ala. |
| 150832 | KPJH | *Sch. | Paxinos | 954 | 865 | 193.6 | 35.0 | 17.6 | 4 | 1899 | Noank, Conn. | Philadelphia, Pa. |
| 150845 | KPMT | *Sch. | Paxtaug | 954 | 865 | 193.6 | 35.0 | 17.6 | 4 | 1899 | Noank, Conn. | Philadelphia, Pa. |
| 19928 | | Sch. | Pearl | 35 | 34 | 62.0 | 21.5 | 4.5 | 3 | 1891 | Nyack, N. Y. | Baltimore, Md. |
| 150239 | | Sch. | Pearl | 21 | 20 | 53.0 | 15.2 | 5.3 | 7 | 1881 | East Bay, Fla. | Tampa, Fla. |
| 150290 | | Slp. | Pearl | 10 | 10 | 34.6 | 14.0 | 4.0 | 1 | 1883 | Noank, Conn. | New Haven, Conn. |
| 150301 | | Slp. | Pearl | 10 | 6 | 42.3 | 14.5 | 3.4 | 4 | 1885 | Madison, Md. | Wilmington, Del. |
| 203701 | | Slp. | Pearl | 5 | 5 | 27.8 | 11.9 | 2.0 | 1 | 1845 | Patchogue, N. Y. | Greenport, N. Y. |
| 203501 | | Slp. | Pearl | 27 | 18 | 58.4 | 10.0 | 3.9 | 4 | 1908 | Do Lisle, Miss. | Gulfport, Miss. |
| 14374 | | Sch. | Pearl Cullen | 40 | 20 | 68.0 | 22.0 | 4.8 | 3 | 1884 | Marous Hook, Pa. | Perth Amboy, N. J. |
| 203360 | | Slp. | Pearla and Lelia | 10 | 0 | 37.5 | 14.5 | 4.0 | 2 | 1871 | Chester, Pa. | Philadelphia, Pa. |
| 150950 | | Slp. | Pedrito | 17 | 15 | 37.2 | 12.3 | 7.0 | 3 | 1889 | Tortola, P. R. | San Juan, P. R. |
| 150034 | | Sch. | Pedro Varela (whaling) | 89 | 85 | 83.0 | 23.0 | 8.7 | 18 | 1883 | Somerset, Mass. | New Bedford, Mass. |
| 150157 | JTGH | Sch. | Pearless | 214 | 232 | 127.0 | 33.0 | 9.0 | 0 | 1878 | Gardiner, Oreg. | San Francisco, Cal. |
| 150321 | | Sch. | Peerless | 19 | 18 | 42.0 | 15.8 | 4.0 | 0 | 1884 | Marco, Fla. | Key West, Fla. |
| 150327 | | *Sch. | Peerless | 57 | 57 | 71.8 | 17.2 | 5.2 | 1 | 1901 | Houghton, Wash. | Juneau, Alaska. |
| 151000 | KSLT | Slp. y. | Peerless | 19 | 17 | 47.1 | 13.1 | 0.4 | 2 | 1903 | Roston, Mass. | Philadelphia, Pa. |
| 20391 | | Sch. | Penn | 58 | 55 | 67.1 | 21.8 | 0.5 | 2 | 1870 | Bristol, Mo. | Hollist, Mo. |
| 211051 | LDDM | *Sch. | Penn | 1,840 | 1,708 | 204.8 | 41.1 | 20.1 | 3 | 1913 | Bath, Mo. | Philadelphia, Pa. |
| 216480 | LHRK | *Sch. | Pennington | 967 | 694 | 190.3 | 34.0 | 18.3 | 0 | 1917 | Baltimore, Md. | Do. |
| 211123 | LCVH | *Sch. | Pennypack | 730 | 612 | 177.0 | 35.0 | 14.5 | 3 | 1913 | Noank, Conn. | Do. |
| 20468 | | Sch. | Panoken | 332 | 293 | 139.2 | 26.3 | 11.2 | 1 | 1872 | Milwaukee, Wis. | Boston, Mass. |
| 16093 | | Sch. | Pensacola | 24 | 23 | 52.0 | 18.0 | 5.4 | 3 | 1862 | Somerset County, Md. | Reedville, Va. |
| 204594 | | Slp. | Pepito | 8 | 8 | 40.5 | 13.0 | 3.7 | 3 | 1907 | Mayaguez, P. R. | San Juan, P. R. |
| 150580 | | *Sch. | Pequest | 843 | 801 | 192.1 | 35.3 | 15.3 | 3 | 1891 | Noank, Conn. | New York, N. Y. |
| 24440 | HSBD | *Sch. | Pequest | 705 | 602 | 220.2 | 35.7 | 14.3 | 4 | 1894 | New York, N. Y. | New London, Conn. |
| 150910 | | Slp. | Percy E. Shon | 7 | 7 | 45.0 | 15.4 | 3.4 | 4 | 1901 | Deal Island, Md. | Crisfield, Md. |
| 200472 | | Slp. | Percy R. Cnaso | 7 | 7 | 39.0 | 13.0 | 3.6 | 1 | 1903 | Crisfield, Md. | Newport News, Va. |
| 150957 | KRTB | Sch. | Perry Setzer | 1,392 | 1,208 | 210.8 | 42.0 | 17.8 | 0 | 1902 | Bridgeport, Conn. | New York, N. Y. |
| 201550 | KTMV | Sch. | Persis A. Colwell | 610 | 440 | 160.5 | 35.2 | 12.0 | 7 | 1901 | Philppaburg, Mo. | Do. |
| 150474 | | Sch. | Peshigo | 633 | 573 | 201.0 | 34.4 | 12.0 | 0 | 1880 | Milwaukee, Wis. | Port Huron, Mich. |
| 150853 | | Sch. | Peter R. Paynter | 25 | 10 | 63.5 | 17.6 | 5.3 | 7 | 1899 | Essington, Pa. | Philadelphia, Pa. |
| 150897 | | Sch. | Petra | 40 | 38 | 60.0 | 18.0 | 7.0 | 5 | 1850 | | San Juan, P. R. |
| 10045 | | Sch. | Petrel | 78 | 74 | 90.0 | 23.0 | 6.9 | 3 | 1804 | Pultneyville, N. Y. | Milwaukee, Wis. |
| 150550 | | Slp. | Petrel | 5 | 5 | 27.0 | 9.0 | 4.0 | 1 | 1891 | Brooksville, Mo. | Castro Mo. |
| 150865 | | Slp. y. | Petrel | 10 | 10 | 48.0 | 13.4 | 8.2 | 3 | 1899 | Marblehead, Mass. | Hillsworth, Mo. |
| 150900 | | Sch. | Petrel | 6 | 5 | 35.0 | 10.2 | 2.5 | 2 | 1903 | Wit, N. C. | New Born, N. C. |
| 150075 | | Sch. | Phillip Kirkwood | 42 | 28 | 69.5 | 23.3 | 5.2 | 5 | 1876 | Onancock, Va. | Crisfield, Md. |
| 150184 | | Sch. | Phillip Mehrhof | 50 | 53 | 70.0 | 25.3 | 5.0 | 2 | 1879 | Nyack, N. Y. | Perth Amboy, N. J. |
| 150900 | | Sch. | Phillip P. Manta | 70 | 43 | 81.0 | 22.0 | 9.0 | 10 | 1902 | Essex, Mass. | Provincetown, Mass. |
| 150837 | KPLN | Sch. | Phillipino | 623 | 491 | 162.5 | 30.8 | 12.2 | 8 | 1899 | Alameda, Cal. | San Francisco, Cal. |
| 200196 | KSPT | Sch. | Phillips M. Brooks | 243 | 243 | 132.5 | 28.2 | 10.1 | 0 | 1903 | Madison, Md. | Crisfield, Md. |
| 150920 | KNQV | Sch. | Philonena | 20 | 12 | 55.1 | 18.8 | 3.7 | 2 | 1901 | Do Lisle, Miss. | Gulfport, Miss. |
| 150705 | | *Sch. | Phicentx | 601 | 838 | 194.0 | 35.0 | 17.6 | 3 | 1893 | Noank, Conn. | Philadelphia, Pa. |

1 Formerly sloop Dana.

2 Formerly sloop Cornella.

3 Formerly British schooner Cumberland County.

4 Formerly schooner Thomas J. Clayton.

5 Formerly Spanish schooner Pedro.

6 Formerly U. S. R. C. schooner James Campbell.

7 Formerly Spanish schooner Petra.

MERCHANT SAILING VESSELS OF THE UNITED STATES—Continued.

| Official No. | Signal letters. | Rig. | Name of vessel. | Gross tonnage. | Net tonnage. | Length. | Breadth. | Depth. | Crew. | When built. | Where built. | Home port (where permanent document issues). |
|--------------|-----------------|---------|-----------------------------|----------------|--------------|---------|----------|--------|-------|-------------|----------------------------|--|
| 214473 | | Bk. | Phyllis..... | 2,240 | 2,115 | 278.1 | 41.9 | 24.5 | 23 | 1890 | Glasgow, Scotland..... | New York, N. Y. |
| 210791 | LRG | *Sch. | Pokerling..... | 730 | 642 | 177.6 | 35.0 | 14.5 | 3 | 1912 | Noank, Conn..... | Philadelphia, Pa. |
| 210790 | | Slp. | Pierce..... | 8 | 7 | 36.3 | 13.2 | 3.4 | 2 | 1912 | Port Royal, S. C..... | Beaufort, S. C. |
| 207469 | | Slp. | Pierce and Hartung..... | 10 | 9 | 44.5 | 10.0 | 3.1 | 1 | 1910 | Randolph, Me..... | Boothbay, Me. |
| 150755 | | *Sch. | Pilgrim..... | 1,215 | 1,123 | 227.1 | 35.2 | 19.2 | 3 | 1897 | Bath, Me..... | New York, N. Y. |
| 150005 | | Slp. | Pilot Boy..... | 8 | 7 | 29.0 | 11.3 | 5.3 | 1 | 1892 | Bremen, Mo..... | Rockland, Me. |
| 136281 | | Sch. | Pioneer..... | 83 | 58 | 81.0 | 23.0 | 9.2 | 4 | 1892 | Essex, Mass..... | Boston, Mass. |
| 150980 | | Sch. | Pirate..... | 32 | 26 | 61.8 | 18.4 | 4.7 | 3 | 1902 | Baltimore, Md..... | Baltimore, Md. |
| 150422 | | Sch. | Pittt Sing..... | 9 | 9 | 34.0 | 11.0 | 5.2 | 2 | 1887 | San Francisco, Cal..... | Unalaska, Alaska. |
| 203157 | KVLP | *Sch. | Pittston..... | 460 | 440 | 180.0 | 30.0 | 14.0 | 2 | 1900 | Sharptown, Md..... | New York, N. Y. |
| 20488 | | Sch. | Plute..... | 45 | 43 | 61.0 | 23.0 | 4.0 | 1 | 1874 | San Francisco, Cal..... | San Francisco, Cal. |
| 15022 | | Sch. | Plan..... | 25 | 24 | 53.0 | 17.8 | 5.5 | 1 | 1855 | Accomac County, Va..... | Baltimore, Md. |
| 150374 | KDLP | Sch. | Planter..... | 524 | 498 | 168.7 | 37.5 | 13.5 | 8 | 1880 | Port Ludlow, Wash..... | San Francisco, Cal. |
| 211140 | LCVM | Slp. y. | Plafono..... | 33 | 25 | 57.0 | 14.5 | 0.2 | 5 | 1913 | Bristol, R. I..... | New York, N. Y. |
| 150038 | | Sch. | Pluck..... | 6 | 0 | 43.0 | 12.0 | 2.5 | 2 | 1893 | Tilghmans Island, Md..... | Baltimore, Md. |
| 150984 | | Slp. | Pluma..... | 0 | 0 | 29.8 | 10.2 | 4.8 | 2 | 1901 | Culobra, P. R..... | San Juan, P. R. |
| 150760 | | Sch. | Plunger..... | 0 | 0 | 43.4 | 13.8 | 2.6 | 4 | 1897 | Hoopersville, Md..... | Crisfield, Md. |
| 150231 | | Slp. | Pocahontas..... | 49 | 40 | 64.0 | 21.2 | 7.0 | 3 | 1881 | Rye, N. Y..... | Newport, R. I. |
| 204240 | | Slp. | Pocahontas..... | 9 | 9 | 20.0 | 11.0 | 6.4 | 2 | 1907 | Vinalhaven, Me..... | Vinalhaven, Me. |
| 211568 | | Sch. | Pocahontas..... | 37 | 37 | 60.0 | 18.0 | 7.5 | 1 | 1913 | Mayaguez, P. R..... | San Juan, P. R. |
| 20473 | JFDN | Sch. | Poohassot..... | 264 | 241 | 112.0 | 30.4 | 10.4 | 4 | 1874 | Myatlo, Conn..... | Boston, Mass. |
| 202355 | | *Sch. | Pocono..... | 698 | 628 | 150.0 | 34.5 | 10.0 | 3 | 1905 | Newburgh, N. Y..... | New York, N. Y. |
| 202910 | KVFP | *Sch. | Pocopson..... | 721 | 623 | 177.0 | 35.0 | 14.2 | 3 | 1906 | Noank, Conn..... | Philadelphia, Pa. |
| 150578 | | *Sch. | Pohatcong..... | 843 | 804 | 192.1 | 35.3 | 15.3 | 3 | 1890 | do..... | New York, N. Y. |
| 10717 | | Sch. | Polly..... | 48 | 45 | 61.4 | 19.0 | 0.3 | 3 | 1805 | Amesbury, Mass..... | Boston, Mass. |
| 213502 | | Sch. | Pollyanna..... | 119 | 77 | 97.6 | 23.4 | 11.5 | 18 | 1915 | Essex, Mass..... | Gloucester, Mass. |
| 150165 | | Sch. | Poor Jim..... | 7 | 7 | 34.0 | 13.3 | 3.9 | 2 | 1870 | Kennobunk Port, Mo..... | Castine, Me. |
| 150823 | | Sch. | Port Costa..... | 72 | 62 | 70.5 | 20.8 | 5.0 | 2 | 1899 | San Francisco, Cal..... | San Francisco, Cal. |
| 150611 | | Sch. | Port Admiral..... | 38 | 36 | 60.0 | 20.2 | 5.3 | 1 | 1892 | Port Townsend, Wash..... | Ketchikan, Alaska. |
| 150350 | | Sch. | Portland Packet..... | 91 | 73 | 70.8 | 22.8 | 7.3 | 3 | 1885 | East Deering, Me..... | Tomb, Fla. |
| 211309 | | Sch. | Porvenir..... | 10 | 10 | 40.0 | 14.0 | 3.8 | 3 | 1913 | Rincon, P. R..... | San Juan, P. R. |
| 205075 | KWRF | *Sch. | Potomac..... | 823 | 772 | 203.4 | 35.0 | 13.0 | 3 | 1908 | Rikton, Md..... | Baltimore, Md. |
| 215078 | LJCB | *Sch. | Potstown..... | 974 | 901 | 191.5 | 31.6 | 18.3 | 6 | 1917 | Baltimore, Md..... | Philadelphia, Pa. |
| 150000 | JQMF | *Sch. | Potsville..... | 1,283 | 1,204 | 248.4 | 37.1 | 18.3 | 18 | 1874 | Philadelphia, Pa..... | Boston, Mass. |
| 200417 | | Slp. y. | Poughkeepsie..... | 11 | 7 | 31.0 | 15.0 | 3.1 | 3 | 1903 | Shelby, Ga..... | Beaufort, S. C. |
| 150849 | | Sch. | Poughkeepsie..... | 33 | 33 | 55.4 | 18.2 | 5.0 | 1 | 1899 | Atlantic City, N. J..... | Patchogue, N. Y. |
| 150037 | JYVK | Sch. | Pratt..... | 307 | 292 | 141.7 | 33.4 | 10.8 | 11 | 1870 | Port Ludlow, Wash..... | San Francisco, Cal. |
| 10738 | | Sch. | President Fillmore..... | 12 | 12 | 39.4 | 12.7 | 3.8 | 8 | | | Koy West, Fla. |
| 20169 | | Sch. | President A. Johnson..... | 70 | 55 | 70.2 | 23.7 | 3.8 | 8 | | Dorchester County, Md..... | Baltimore, Md. |
| 150608 | | Sch. | Proston..... | 25 | 17 | 62.0 | 17.5 | 5.5 | 4 | 1892 | Southern Beach, Md..... | Do. |
| 150670 | KMGO | *Sch. | Proston..... | 855 | 523 | 192.3 | 34.7 | 10.0 | 3 | 1892 | Seabank, Conn..... | Philadelphia, Pa. |
| 150674 | | Sch. | Proton Lewis..... | 26 | 26 | 60.0 | 20.0 | 5.7 | 3 | 1892 | Lucas, Md..... | Philadelphia, Pa. |
| 19652 | | Sch. | Pride..... | 22 | 20 | 50.0 | 15.0 | 5.5 | 2 | 1893 | Charleston, S. C..... | Charleston, S. C. |
| 150307 | | Slp. | Princess..... | 24 | 23 | 55.0 | 17.5 | 4.3 | 3 | 1893 | Bristol, Me..... | Boston, Me. |
| 150307 | | Sch. | Prins Valdemar..... | 1,338 | 1,227 | 220.1 | 37.3 | 21.5 | 13 | 1892 | Bristol, Danzig..... | San Francisco, Cal. |
| 75187 | LFNF | Dkn. | Priscilla..... | 73 | 70 | 80.0 | 23.0 | 5.5 | 4 | 1894 | Harford, Md..... | Washington, D. C. |
| 150353 | | Sch. y. | Priscilla..... | 75 | 71 | 85.7 | 22.0 | 8.8 | 11 | 1885 | Wilmington, Del..... | Washington, D. C. |
| 150420 | KDHP | Sch. | Priscilla..... | 10 | 10 | 34.2 | 14.0 | 4.2 | 1 | 1888 | Patchogue, N. Y..... | Briarcliff, Conn. |
| 200001 | KWVO | Ywl. y. | Priscilla..... | 31 | 24 | 57.0 | 15.3 | 7.3 | 5 | 1903 | Bristol, R. I..... | Chicago, Ill. |
| 90123 | KJRN | Sch. | PRISCILLA L. RAY..... | 712 | 619 | 183.0 | 37.5 | 14.0 | 8 | 1891 | East Boston, Mass..... | New York, N. Y. |
| 201428 | | Sch. | Priscilla..... | 7 | 7 | 38.0 | 11.4 | 2.4 | 1 | 1904 | Beaufort, N. C..... | Beaufort, N. C. |
| 150658 | | Sch. | Privateer..... | 21 | 19 | 45.0 | 15.4 | 2.0 | 4 | 1893 | Coast, Fla..... | Koy West, Fla. |
| 150049 | | Sch. | Prize..... | 28 | 18 | 54.0 | 18.0 | 5.0 | 6 | 1875 | Briarcliff, N. J..... | Philadelphia, Pa. |
| 211230 | | Sch. | Progress..... | 117 | 78 | 90.7 | 23.2 | 11.8 | 20 | 1913 | Essex, Mass..... | Essex, Mass. |
| 150599 | KLJR | Sch. | Progress..... | 241 | 220 | 128.0 | 32.0 | 8.0 | 11 | 1892 | Perth Amboy, N. J..... | San Francisco, Cal. |
| 150982 | | Sch. | Protector..... | 47 | 32 | 74.6 | 23.4 | 4.0 | 5 | 1902 | Handsboro, Miss..... | New Orleans, La. |
| 215749 | IJFH | *Sch. | Providence..... | 1,371 | 1,257 | 223.7 | 40.0 | 10.0 | 2 | 1917 | Wilmington, Del..... | Baltimore, Md. |
| 150950 | | Sch. | Providencia..... | 10 | 15 | 45.0 | 10.8 | 5.8 | 3 | 1890 | Rio Grande, P. R..... | San Juan, P. R. |
| 215520 | | Sch. | Providencia..... | 25 | 25 | 57.7 | 18.3 | 0.3 | 0 | 1917 | Myatlo, P. R..... | Do. |
| 150973 | KSDJ | Dkn. | Puako..... | 1,034 | 1,011 | 221.0 | 42.0 | 17.0 | 13 | 1902 | Oakland, Cal..... | San Francisco, Cal. |
| 162424 | | *Sch. | PURE OIL COMPANY No. 3..... | 754 | 743 | 172.4 | 34.2 | 13.2 | 5 | 1905 | Wilmington, D. I..... | Philadelphia, Pa. |
| 150305 | KDGR | Sch. | Puritan..... | 110 | 110 | 85.5 | 28.7 | 7.3 | 2 | 1880 | Beaufort, Me..... | South West Harbor, Me. |
| 150547 | | Slp. | Puritan..... | 7 | 7 | 27.3 | 12.0 | 3.6 | 1 | 1890 | Beaufort, N. C..... | Perth Amboy, N. J. |
| 215697 | IJCH | Sch. | Puritan..... | 751 | 688 | 181.5 | 37.5 | 14.0 | 7 | 1917 | Sharptown, Md..... | Crisfield, Md. |
| Q. | | | | | | | | | | | | |
| 203165 | KVLF | Sch. y. | QUEEN..... | 100 | 97 | 92.0 | 24.8 | 15.1 | 18 | 1903 | Bristol, R. I..... | Philadelphia, Pa. |
| 20413 | | Slp. | Queen Ship..... | 7 | 0 | 30.6 | 11.4 | 3.3 | 2 | 1896 | Beaufort, N. C..... | Beaufort, N. C. |
| 207689 | LDNQ | Sch. y. | Queen Mab..... | 63 | 49 | 62.8 | 17.8 | 11.4 | 6 | 1910 | Bristol, R. I..... | Beaufort, N. C. |

1 Formerly Chilean bark Australia.

2 Formerly schooner Edward A. Rich.

3 Formerly schooner-bargo Annapolis.

4 Formerly sloop-yacht Peerless.

5 Formerly schooner Julia Estrella.

6 Formerly schooner Courler.

7 Formerly (a) Danish bark, Prins Valdemar.

8 Formerly Mexican schooner, Prins Valdemar.

9 Formerly schooner John B. Connor.

10 Formerly (a) sloop-yacht Priscilla.

11 Formerly (b) schooner-yacht Ilma.

12 Formerly (a) yawl yacht Irollta.

13 Formerly (b) yawl yacht Polarls.

14 Formerly schooner Henry L. Peckham.

15 Formerly Spanish schooner Providencia.

16 Formerly schooner-yacht (a) Queen.

17 Formerly schooner-yacht (b) Irollta.

18 Formerly schooner-yacht Vagrant.

19 Composite.

MERCHANT SAILING VESSELS OF THE UNITED STATES—Continued.

| Official No. | Signal letters. | Rtg. | Name of vessel. | Gross tonnage. | Net tonnage. | Length. | Breadth. | Depth. | Crew. | When built. | Where built. | Home port (where permanent document issues). |
|--------------|-----------------|---------|--------------------------|----------------|--------------|---------|----------|--------|-------|-------------|------------------------|--|
| 200084 | | Sch. | Reflector..... | 21 | 18 | 69.2 | 18.1 | 3.9 | 2 | 1903 | Soranton, Miss. | Mobile, Ala. |
| 110950 | KJWF | Sch. | Regina..... | 114 | 90 | 87.8 | 25.9 | 7.6 | 4 | 1891 | Machias, Me. | Portland, Me. |
| 111359 | KRCQ | Sch. | Regina..... | 147 | 111 | 116.0 | 25.7 | 11.0 | 21 | 1901 | Essex, Mass. | Castine, Me. |
| 202908 | | Sch. | Regina Edna..... | 11 | 7 | 41.8 | 14.7 | 3.1 | 2 | 1900 | Bay St. Louis, Miss. | Gulport, Miss. |
| 110552 | | Sch. | Regulator..... | 43 | 37 | 63.0 | 20.1 | 5.0 | 3 | 1882 | Smyrna, N. C. | Charleston, S. C. |
| 110647 | | Slp. | Reindeer..... | 0 | 5 | 30.0 | 12.0 | 2.8 | 1 | 1884 | Norfolk County, Va. | Norfolk, Va. |
| 110538 | | Slp. | Relta Cator..... | 17 | 9 | 45.4 | 16.1 | 4.3 | 2 | 1882 | James Island, Md. | Reedville, Va. |
| 200299 | | Slp. | Reliance..... | 8 | 8 | 49.4 | 13.1 | 3.4 | 4 | 1903 | Deals Island, Md. | Crisfield, Md. |
| 200310 | | Slp. | Reliance..... | 0 | 0 | 38.8 | 13.2 | 3.6 | 3 | 1903 | Leemont, Va. | Do. |
| 200445 | | Slp. | Reliance..... | 13 | 11 | 45.0 | 15.0 | 3.2 | 2 | 1900 | Mon Louis, Ala. | Mobile, Ala. |
| 201314 | | Slp. | Reliance..... | 7 | 7 | 41.0 | 14.3 | 2.7 | 4 | 1904 | Fishing Creek, Md. | Baltimore, Md. |
| 111000 | | Slp. | Remora..... | 7 | 7 | 29.7 | 11.0 | 6.8 | 2 | 1892 | North Haven, Mo. | Portland, Me. |
| 111266 | KPQW | Sch. | Remus..... | 531 | 464 | 107.0 | 34.0 | 11.5 | 2 | 1900 | Noank, Conn. | Fall River, Mass. |
| 111161 | | Sch. | Rena A. Callow..... | 30 | 22 | 67.2 | 18.6 | 5.7 | 2 | 1897 | Oriole, Md. | Cape Charles, Va. |
| 210260 | LKQN | Sch. | Rena A. Murphy..... | 483 | 424 | 165.2 | 35.3 | 11.4 | 7 | 1918 | Mobile, Ala. | Mobile, Ala. |
| 200857 | | Sch. | Rena A. Percy..... | 78 | 46 | 78.5 | 21.0 | 9.4 | 15 | 1904 | East Boothbay, Me. | Pensacola, Fla. |
| 111169 | KNFT | Sch. | Repeat..... | 455 | 410 | 148.9 | 34.4 | 12.0 | 7 | 1897 | North Bend, Ore. | Honolulu, Hawaii. |
| 110150 | | Sch. | Reporter..... | 83 | 59 | 78.5 | 22.8 | 8.0 | 4 | 1874 | Essex, Mass. | Boston, Mass. |
| 111315 | KQLR | Sch. | Republio..... | 801 | 690 | 174.4 | 38.2 | 17.9 | 7 | 1900 | Thomaston, Mo. | Rookland, Me. |
| 110877 | | Sch. | Rescuo..... | 27 | 10 | 60.7 | 18.2 | 5.0 | 2 | 1890 | Pocomoko City, Md. | Baltimore, Md. |
| 214292 | | Sch. | Resolucion..... | 12 | 12 | 45.0 | 10.0 | 6.0 | 1 | 1910 | Mayaguez, P. R. | San Juan, P. R. |
| 111392 | KRMF | Sch. | Resolute..... | 684 | 610 | 182.2 | 39.5 | 14.2 | 10 | 1902 | Hogulam, Wash. | San Francisco, Cal. |
| 212167 | LDKT | Slp. y. | Resolute..... | 99 | 99 | 91.5 | 21.1 | 12.0 | 27 | 1914 | Bristol, R. I. | New York, N. Y. |
| 200714 | | Slp. | Resplandor..... | 5 | 5 | 20.0 | 10.2 | 4.7 | 3 | 1909 | Fajardo, P. R. | San Juan, P. R. |
| 110730 | | Slp. | Restless..... | 31 | 30 | 54.1 | 18.0 | 4.5 | 3 | 1887 | Bath, Mo. | Salem, Mass. |
| 110777 | | Sch. | Restless..... | 12 | 12 | 45.5 | 11.9 | 3.0 | 2 | 1888 | Smyrna, N. C. | New Bern, N. C. |
| 110903 | | Slp. | Restless..... | 8 | 8 | 30.8 | 14.0 | 4.8 | 0 | 1892 | San Diego, Cal. | San Diego, Cal. |
| 111140 | | Sch. | Result..... | 11 | 6 | 37.0 | 12.4 | 4.3 | 1 | 1890 | Detroit, Mich. | Grand Haven, Mich. |
| 110384 | | Sch. | Resumption..... | 293 | 278 | 143.4 | 29.0 | 10.3 | 4 | 1879 | Milwaukee, Wis. | Marquette, Mich. |
| 111168 | | Slp. | Rota May..... | 6 | 6 | 40.0 | 12.7 | 3.2 | 3 | 1897 | Deals Island, Md. | Baltimore, Md. |
| 111224 | | Sch. | Rotlover..... | 31 | 31 | 61.7 | 17.2 | 5.6 | 3 | 1899 | Mobile, Ala. | Tampa, Fla. |
| 110507 | JVRQ | Dkn. | Rotlover..... | 547 | 470 | 161.8 | 37.0 | 13.5 | 11 | 1881 | Seabeck, Wash. | San Francisco, Cal. |
| 110498 | JVPM | Shp. | Rouco..... | 1,024 | 1,601 | 229.2 | 41.0 | 27.1 | 17 | 1881 | Kennebunk, Me. | Astoria, Ore. |
| 21100 | | Sch. | Revenuo..... | 34 | 33 | 53.7 | 16.6 | 6.0 | 1 | 1837 | Essex, Mass. | Ellsworth, Me. |
| 201505 | | Slp. | Rox Brothers..... | 0 | 0 | 41.5 | 14.0 | 3.2 | 3 | 1907 | Justville, Va. | Crisfield, Md. |
| 205816 | KWRY | Sch. | Rox..... | 134 | 93 | 102.0 | 24.4 | 12.0 | 20 | 1908 | Essex, Mass. | Greenester, Mass. |
| 212658 | LDSW | Shp. | Rhine..... | 1,690 | 1,555 | 257.2 | 33.3 | 23.1 | 18 | 1880 | Greenock, Scotland | Boston, Mass. |
| 21893 | JQJF | Sch. | Rhoda Holmes..... | 375 | 328 | 128.4 | 33.0 | 10.0 | 0 | 1890 | Coopers Point, N. J. | Machias, Me. |
| 111357 | | Slp. | Rhoda M. Parkor..... | 0 | 0 | 37.0 | 14.3 | 2.7 | 2 | 1901 | Fishing Creek, Md. | Crisfield, Md. |
| 21098 | | Slp. | Rhoda Island..... | 7 | 7 | 31.0 | 13.0 | 4.0 | 2 | 1878 |do | Newport, R. I. |
| 207254 | LBJQ | Sch. | Rhodora..... | 110 | 81 | 103.9 | 23.5 | 11.0 | 20 | 1910 | Essex, Mass. | Greenester, Mass. |
| 111030 | | Slp. | Richard..... | 183 | 174 | 102.8 | 20.7 | 7.8 | 4 | 1893 | New London, Conn. | Hartford, Conn. |
| 110808 | KGVV | Sch. | Richard Cromwell..... | 118 | 112 | 98.5 | 20.5 | 6.0 | 5 | 1888 | Madison, Md. | Baltimore, Md. |
| 200473 | KSTO | Sch. | Richard Inthleum..... | 101 | 101 | 121.5 | 21.8 | 0.0 | 0 | 1903 | Church Creek, Md. | New York, N. Y. |
| 111304 | | Sch. | Richard Robbins, sr..... | 20 | 10 | 49.5 | 13.3 | 5.4 | 0 | 1902 | Greenwich, N. J. | Philadelphia, Pa. |
| 110496 | | Sch. | Richard Smith..... | 10 | 13 | 61.0 | 15.0 | 4.2 | 0 | 1881 | Dorchester County, Md. | Crisfield, Md. |
| 110010 | | Sch. | Richard Tall..... | 49 | 47 | 69.7 | 22.5 | 5.0 | 3 | 1871 |do | Reedville, Va. |
| 21650 | | Sch. | Richard Vaux..... | 21 | 10 | 49.5 | 17.2 | 4.7 | 5 | 1890 | Newport, N. J. | Philadelphia, Pa. |
| 209125 | | Sch. | Richard D. Loro..... | 36 | 19 | 63.5 | 20.5 | 5.5 | 0 | 1911 | Greenwich, N. J. | Do. |
| 210161 | LKMT | Sch. | Richard T. Green..... | 1,467 | 1,355 | 214.7 | 42.0 | 20.6 | 9 | 1918 | Chillicothe, Mo. | Pittsburgh, Pa. |
| 200305 | LBDM | Sch. | Richard W. Clark..... | 503 | 437 | 148.9 | 33.8 | 13.8 | 0 | 1909 | Philip Barz, Me. | New York, N. Y. |
| 111094 | KMLS | Sch. | Richardson..... | 593 | 613 | 173.2 | 35.0 | 14.2 | 3 | 1895 | Norfolk, Va. | Philadelphia, Pa. |
| 159221 | | Sch. | Richard Daisy..... | 1,046 | 994 | 211.0 | 35.0 | 10.0 | 8 | 1893 | W. 4 Bay City, Mich. | Wilmington, Del. |
| 200175 | LBOF | Sch. | Richmond..... | 288 | 205 | 135.3 | 26.6 | 9.0 | 8 | 1909 | Shirptown, Md. | Baltimore, Md. |
| 205850 | | Sch. | Riley W..... | 19 | 10 | 67.0 | 18.0 | 3.5 | 2 | 1908 | Fish River, Ala. | Mobile, Ala. |
| 200210 | | Slp. | Ringgold Brothers..... | 29 | 22 | 60.0 | 19.2 | 5.3 | 0 | 1911 | Oriole, Md. | Crisfield, Md. |
| 21070 | | Sch. | Ripley..... | 63 | 64 | 70.7 | 19.4 | 7.8 | 2 | 1854 | Beverly, Mass. | Boston, Mass. |
| 110244 | | Sch. | Ripple..... | 6 | 5 | 29.2 | 11.2 | 4.0 | 1 | 1874 | Eastport, Me. | Thomaston, Me. |
| 111028 | | Lgr. | Rising Sun..... | 6 | 0 | 39.3 | 10.0 | 2.0 | 1 | 1893 | Morgan City, La. | Brazier, La. |
| 200243 | | Yawl y. | Rissa..... | 10 | 10 | 39.3 | 14.3 | 7.2 | 1 | 1904 | Glocester, Mass. | Portland, Me. |
| 110591 | | Slp. | Rival..... | 34 | 33 | 53.5 | 21.7 | 4.5 | 1 | 1890 | San Francisco, Cal. | San Francisco, Cal. |
| 130470 | | Sch. | Riverdale..... | 20 | 25 | 61.9 | 17.4 | 3.5 | 1 | 1883 | Yarmouth, Me. | Eastport, Me. |
| 111162 | KLON | Slp. | River View..... | 803 | 845 | 170.0 | 36.8 | 17.3 | 4 | 1890 | Brooklyn, N. Y. | New York, N. Y. |
| 203703 | | Slp. | River View..... | 0 | 0 | 41.0 | 13.1 | 2.8 | 4 | 1897 | Bishops Head, Md. | Crisfield, Md. |
| 111378 | | Sch. | Rizzo..... | 10 | 10 | 44.0 | 16.6 | 3.8 | 3 | 1905 | Bonfouen, La. | New Orleans, La. |
| 21043 | | Sch. | Roman..... | 7 | 5 | 43.5 | 12.3 | 2.8 | 1 | 1901 | Smyrna, N. C. | Beaufort, N. C. |
| 21043 | | Sch. | Robbio Hunter..... | 57 | 54 | 65.0 | 23.7 | 5.2 | 2 | 1870 | San Francisco, Cal. | San Francisco, Cal. |
| 110730 | | Slp. | Robbio F. Sylvester..... | 12 | 12 | 31.0 | 14.0 | 5.1 | 2 | 1887 | Stonington, Conn. | Providence, R. I. |
| 113903 | | Sch. | Robbins..... | 7 | 7 | 60.0 | 12.0 | 2.0 | 5 | 1901 | Taylor Island, Md. | Baltimore, Md. |
| 75580 | INVB | Sch. | Robert..... | 155 | 147 | 111.2 | 23.0 | 8.5 | 4 | 1874 | Laird, Del. | Do. |
| 21281 | | Sch. | Robert Blair..... | 70 | 73 | 75.5 | 25.0 | 6.1 | 2 | 1893 | Haverstraw, N. Y. | New York, N. Y. |
| 201778 | | Sch. | Robert Bould..... | 30 | 17 | 57.3 | 10.8 | 4.8 | 8 | 1905 | Greenwich, N. J. | Philadelphia, Pa. |

1 Formerly British ship Rhine.

2 Formerly schooner Palsley.

3 Formerly yawl-yacht Explorer.

4 Formerly schooner-barge N. and W. 3.

5 Formerly schooner John A. Curtis.

† Bronze and aluminum.

‡ Composite.

MERCHANT SAILING VESSELS OF THE UNITED STATES—Continued.

| Official No. | Signal letters. | Rtg. | Name of vessel. | Gross tonnage. | Net tonnage. | Length. | Breadth. | Depth. | Crew. | When built. | Where built. | Home port (where permit document issues). |
|--------------|-----------------|---------|----------------------------|----------------|--------------|---------|----------|--------|-------|-------------|-----------------------------|---|
| | | | | | | Feet. | Feet. | Feet. | | | | |
| 206881 | | Sch. | Robert Fulton..... | 7 | 7 | 35.5 | 12.6 | 3.2 | 2 | 1907 | East Bay, Fla..... | Pensacola, Fla. |
| 111269 | | Sch. | Robert Hood..... | 22 | 10 | 58.0 | 21.1 | 4.2 | 4 | 1900 | Logtown, Miss..... | New Orleans, La. |
| 110975 | | Sch. | Robert Henry..... | 50 | 31 | 62.0 | 22.0 | 3.8 | 4 | 1892 | San Francisco, Cal..... | San Francisco, Cal. |
| 110304 | | Slp. | Robert Lambdin..... | 9 | 9 | 36.7 | 12.4 | 3.9 | 3 | 1870 | St. Michaels, Md..... | Philadelphia, Pa. |
| 110837 | KGNV | Sch. | Robert Lambert..... | 732 | 609 | 185.1 | 39.2 | 14.3 | 12 | 1889 | Port Blakeley, Wash..... | Honolulu, Hawaii. |
| 20449 | IISTN | Sch. | Robert McClintock..... | 151 | 125 | 96.0 | 26.7 | 7.4 | 6 | 1858 | Norwalk, Conn..... | Baltimore, Md. |
| 21984 | | Sch. | Robert Pettis..... | 65 | 62 | 79.0 | 22.0 | 7.5 | 3 | 1870 | Essex, Conn..... | Bath, Mo. |
| 7621 | | Sch. | Robert W..... | 93 | 82 | 82.0 | 26.0 | 7.0 | 4 | 1847 | Piermont, N. Y..... | Bangor, Me. |
| 110341 | | Sch. | Robert O. Christopher..... | 6 | 6 | 44.0 | 11.0 | 2.6 | 3 | 1875 | Orisfield, Md..... | Orisfield, Md. |
| 200410 | KSRG | Sch. | Robert H. McCurdy..... | 735 | 602 | 178.0 | 37.2 | 13.0 | 7 | 1870 | Rockland, Mo..... | Boston, Mass. |
| 21970 | | Sch. | Robert J. Poulson..... | 29 | 19 | 59.2 | 20.4 | 4.6 | 2 | 1870 | Accomac County, Va..... | Crisfield, Md. |
| 110430 | | Sch. | Robert L. Fryer..... | 527 | 501 | 175.0 | 33.3 | 11.3 | 6 | 1880 | Detroit, Mich..... | Chicago, Ill. |
| 110602 | | Sch. | Robert L. Rogers..... | 45 | 30 | 66.0 | 22.6 | 6.5 | 4 | 1883 | Somerset County, Md..... | Reedville, Va. |
| 111371 | | Slp. | Robert L. Tawes..... | 9 | 9 | 45.6 | 15.6 | 4.0 | 1 | 1901 | Pocomoke City, Md..... | Cape Charles, Va. |
| 213634 | | Slp. | Robert L. Webster..... | 35 | 29 | 60.0 | 20.3 | 5.8 | 6 | 1915 | Orisfield, Md..... | Crisfield, Md. |
| 202699 | KVDQ | Sch. | Robert P. Murphy..... | 697 | 572 | 175.3 | 37.1 | 13.5 | 8 | 1905 | Bath, Mo..... | Bath, Mo. |
| 111223 | KPDF | Sch. | Robert R. Hind..... | 564 | 520 | 162.5 | 36.8 | 12.8 | 9 | 1899 | Alameda, Cal..... | San Francisco, Cal. |
| 110500 | | Sch. | Robert T. Lora..... | 33 | 20 | 60.4 | 19.0 | 6.7 | 5 | 1831 | Bridgeport, N. J..... | Philadelphia, Pa. |
| 209217 | | Slp. | Robert W. Cole..... | 25 | 20 | 54.7 | 18.3 | 5.1 | 6 | 1911 | Orisfield, Md..... | Crisfield, Md. |
| 111372 | | Sch. | Robt. Jno. Beswlok..... | 105 | 80 | 60.0 | 20.5 | 6.0 | 4 | 1901 | Milford, Del..... | New Haven, Conn. |
| 111393 | | Sch. | Robert and Arthur..... | 110 | 78 | 95.2 | 24.0 | 10.4 | 19 | 1902 | Essex, Mass..... | Boston, Mass. |
| 110601 | | Sch. | Robert and Jennie..... | 50 | 47 | 62.5 | 23.3 | 6.1 | 1 | 1833 | San Francisco, Cal..... | San Francisco, Cal. |
| 212894 | | Sch. | Robert and Richard..... | 140 | 89 | 103.8 | 24.8 | 11.1 | 21 | 1915 | Essex, Mass..... | Gloucester, Mass. |
| 111347 | KQVP | Sch. | Robesonia..... | 955 | 860 | 195.0 | 35.0 | 17.6 | 4 | 1901 | Noank, Conn..... | Philadelphia, Pa. |
| 21867 | | Sch. | Robin Hood..... | 99 | 94 | 100.0 | 17.4 | 7.8 | 6 | 1898 | Hamburg, Pa..... | Reedville, Va. |
| 125249 | | Sch. | Rocap..... | 40 | 20 | 64.3 | 22.5 | 5.2 | 2 | 1873 | Port Jefferson, N. Y..... | Newport News, Va. |
| 111339 | KQFG | Slp. | Rockland..... | 451 | 403 | 163.0 | 34.3 | 10.4 | 2 | 1901 | Bath, Mo..... | Fall River, Mass. |
| 110038 | | Sch. | Romanco..... | 32 | 17 | 59.9 | 17.4 | 6.0 | 3 | 1872 | Bath, Mo..... | Boston, Mass. |
| 202378 | | Sch. | Romanco..... | 130 | 98 | 108.0 | 25.2 | 11.0 | 18 | 1906 | Essex, Mass..... | Gloucester, Mass. |
| 111373 | | Slp. | Rona C. Hammond..... | 9 | 9 | 40.9 | 15.3 | 4.1 | 3 | 1901 | Bedsworth, Md..... | Crisfield, Md. |
| 111108 | KMQP | Sch. | Rondout..... | 831 | 704 | 181.0 | 35.3 | 16.1 | 3 | 1890 | Bath, Mo..... | New York, N. Y. |
| 111367 | | Slp. | Roosevelt..... | 6 | 6 | 38.0 | 14.0 | 2.5 | 3 | 1901 | Cambridge, Md..... | Baltimore, Md. |
| 110528 | | Sch. | Rosa A..... | 36 | 22 | 59.0 | 20.0 | 4.8 | 4 | 1832 | Biloxi, Miss..... | New Orleans, La. |
| 111202 | | Sch. | Rosa Belle..... | 115 | 115 | 100.0 | 26.0 | 6.2 | 4 | 1893 | Milwaukee, Wis..... | Milwaukee, Wis. |
| 111244 | | Sch. | Rosa Lambert..... | 25 | 10 | 48.0 | 17.1 | 5.1 | 5 | 1899 | Eslington, Pa..... | Philadelphia, Pa. |
| 210701 | | Sch. | Rosa Maria..... | 41 | 41 | 67.0 | 20.3 | 7.2 | 4 | 1912 | Mayaguez, P. R..... | San Juan, P. R. |
| 111049 | | Sch. | Rosa Pierce..... | 8 | 8 | 41.5 | 13.2 | 3.0 | 1 | 1892 | North River, N. O..... | Beaufort, N. C. |
| 202418 | | Sch. | Rosa..... | 33 | 33 | 60.0 | 18.3 | 5.8 | 4 | 1911 | Mayaguez, P. R..... | San Juan, P. R. |
| 21264 | | Sch. | Rosa..... | 16 | 14 | 33.0 | 14.6 | 4.4 | 5 | 1850 | Key West, Fla..... | Key West, Fla. |
| 11010 | | Sch. | Rosa..... | 8 | 7 | 33.0 | 12.6 | 3.6 | 2 | 1893 | Biloxi, Miss..... | Port Lavaca, Tex. |
| 210302 | LRNP | Sch. | Rosa M..... | 529 | 711 | 181.5 | 38.0 | 14.7 | 8 | 1918 | Savannah, Ga..... | Savannah, Ga. |
| 111203 | KQDL | Sch. | Rosa M. Hull..... | 1,039 | 985 | 201.0 | 41.0 | 17.0 | 11 | 1900 | Benicia, Cal..... | San Francisco, Cal. |
| 11042 | | Sch. | Rosa S. Moll..... | 20 | 10 | 53.0 | 17.6 | 4.5 | 6 | 1893 | Buena Vista, N. J..... | Philadelphia, Pa. |
| 215760 | | Sch. | Rosa..... | 413 | 421 | 181.0 | 23.9 | 11.2 | 2 | 1917 | Pocomoke City, Md..... | Do. |
| 11074 | | Lgr. | Rosa Eulalia..... | 5 | 5 | 30.0 | 11.3 | 3.3 | 1 | 1886 | Little Calicut, La..... | Brashear, La. |
| 218507 | IMDF | Sch. | Rosa Mahoney..... | 2,051 | 1,933 | 200.7 | 48.3 | 22.4 | 16 | 1918 | Benicia, Cal..... | San Francisco, Cal. |
| 111234 | | Slp. | Rosa E. Chelton..... | 8 | 8 | 42.0 | 14.2 | 3.3 | 2 | 1890 | Landonville, Md..... | Reedville, Va. |
| 107703 | KRHD | Sch. | Rose E. Murphy..... | 613 | 512 | 172.3 | 37.0 | 13.0 | 7 | 1901 | Rockport, Mo..... | Mobile, Ala. |
| 21268 | | Slp. | Rosebud..... | 32 | 31 | 52.1 | 10.4 | 5.2 | 2 | 1856 | Gulfport, Conn..... | Greenport, N. Y. |
| 110773 | | Cat. | Rosebud..... | 6 | 5 | 24.8 | 11.0 | 4.4 | 1 | 1845 | Osterville, Mass..... | Vinoyard Haven, Mass. |
| 215491 | LJMB | Sch. | Rosemary..... | 991 | 790 | 181.0 | 38.0 | 16.2 | 9 | 1917 | Handsboro, Miss..... | New Orleans, La. |
| 212568 | LJPM | Sch. | Roseway..... | 291 | 244 | 120.0 | 28.4 | 12.4 | 7 | 1907 | Shelburne, Nova Scotia..... | Port Arthur, Tex. |
| 111291 | | Sch. | Rosie Agnes..... | 6 | 5 | 41.3 | 12.0 | 2.6 | 3 | 1896 | Bishops Head, Md..... | Baltimore, Md. |
| 111600 | | Sch. | Rosie Beatrice..... | 25 | 24 | 54.8 | 18.5 | 4.7 | 6 | 1891 | Madison, Md..... | Crisfield, Md. |
| 110981 | | Sch. | Rosie H. (whaling)..... | 73 | 69 | 72.0 | 25.5 | 6.0 | 10 | 1892 | Alameda, Cal..... | San Francisco, Cal. |
| 203577 | KVQC | Sch. | Rostellan..... | 999 | 879 | 207.0 | 38.6 | 19.8 | 9 | 1906 | Belfast, Mo..... | New York, N. Y. |
| 21622 | | Sch. | Rough and Ready..... | 56 | 63 | 69.0 | 24.4 | 5.1 | 3 | 1894 | San Francisco, Cal..... | San Francisco, Cal. |
| 111438 | | Slp. | Rover..... | 15 | 11 | 37.0 | 17.3 | 4.5 | 1 | 1902 | Harris Neck, Ga..... | Savannah, Ga. |
| 205803 | | Sch. | Rover..... | 14 | 8 | 45.0 | 16.8 | 2.9 | 2 | 1908 | Bay St. Louis, Miss..... | Gulfport, Miss. |
| 213974 | LFVK | Slp. y. | Rowdy..... | 22 | 22 | 51.0 | 14.4 | 8.6 | 2 | 1916 | Bristol, R. I..... | New York, N. Y. |
| 110503 | | Sch. | Roxanna Frances..... | 60 | 45 | 81.2 | 23.2 | 6.4 | 3 | 1832 | Pocomoke City, Md..... | Annapolis, Md. |
| 110025 | | Sch. | Roxie J. Connor..... | 10 | 10 | 50.0 | 14.0 | 3.0 | 4 | 1869 | Magnolia, Del..... | Crisfield, Md. |
| 213228 | | Slp. | Roy..... | 0 | 0 | 26.4 | 12.2 | 3.3 | 1 | 1901 | Port Republic, N. J..... | Tuckerton, N. J. |
| 111446 | | Sch. | Roy F..... | 7 | 7 | 32.1 | 13.3 | 3.4 | 2 | 1901 | Blackwater, Fla..... | Tampa, Fla. |
| 110910 | KJNW | Sch. | Roy S. Smith..... | 314 | 293 | 140.0 | 34.0 | 0.0 | 0 | 1891 | Fairhaven, Cal..... | San Francisco, Cal. |
| 21210 | | Sch. | Ruby..... | 38 | 30 | 54.3 | 16.4 | 6.8 | 1 | 1840 | Essex, Mass..... | Rockland, Mo. |
| 110803 | | Slp. | Ruby..... | 0 | 5 | 31.0 | 13.2 | 3.2 | 1 | 1888 | Greenport, N. Y..... | Bridgeport, Conn. |
| 111160 | | Slp. | Ruby..... | 0 | 0 | 37.8 | 12.3 | 2.5 | 4 | 1897 | Hudson, Md..... | Baltimore, Md. |
| 110256 | | Sch. | Ruby G. Ford..... | 0 | 5 | 45.0 | 15.5 | 2.6 | 4 | 1891 | Fairmount, Md..... | Crisfield, Md. |
| 110263 | JRKP | Sch. | Rufus E. Wood..... | 1,432 | 1,350 | 200.1 | 40.4 | 26.5 | 10 | 1875 | Deering, Mo..... | San Francisco, Cal. |
| 110990 | | Sch. | Russel J..... | 20 | 10 | 63.5 | 17.6 | 4.0 | 1 | 1892 | Dorchester County, Md..... | Crisfield, Md. |
| 110999 | | Sch. | Russell C..... | 10 | 9 | 52.0 | 15.0 | 3.1 | 6 | 1892 | Oxford, Md..... | Baltimore, Md. |
| 111416 | | Sch. | Russell De Hughlett..... | 32 | 27 | 65.6 | 10.2 | 5.6 | 3 | 1902 | Madison, Md..... | Do. |

1 Formerly schooner Wm. F. Burden.

2a Entire.

3 Formerly schooner b Robert A. Kinnlor.

4 Formerly schooner Charley Banks.

5 Formerly schooner Anilo.

6 Formerly British schooner Roseway.

7 Formerly schooner Pondleton Sisters.

† Rebuilt, 1883.

MERCHANT SAILING VESSELS OF THE UNITED STATES—Continued.

| Official No. | Signal letters. | Rig. | Name of vessel. | Gross tonnage. | Net tonnage. | Length. | Breadth. | Depth. | Crew. | When built. | Where built. | Home port (where permanent document issues). |
|--------------|-----------------|---------|-------------------------------|----------------|--------------|---------|----------|--------|-------|-------------|----------------------------|--|
| 111370 | | Sch. | Russell A. Wingate..... | 31 | 31 | 66.8 | 19.4 | 5.4 | 4 | 1901 | Madison, Md..... | Baltimore, Md. |
| 205763 | | Slp. | Russell and Alice..... | 16 | 12 | 46.4 | 15.7 | 4.2 | 5 | 1908 | Orlolo, Md..... | Crisfield, Md. |
| 111018 | | Sch. | Ruth..... | 7 | 7 | 29.6 | 12.4 | 3.4 | 5 | 1893 | Key West, Fla..... | Key West, Fla. |
| 111001 | | Sch. | Ruth..... | 7 | 7 | 43.0 | 12.0 | 2.7 | 1 | 1894 | Smyrna, N. C..... | Beaufort, N. C. |
| 111128 | | Slp. | Ruth..... | 8 | 8 | 39.0 | 13.7 | 3.2 | 3 | 1896 | Fairbank, Md..... | Baltimore, Md. |
| 111156 | | Sch. | Ruth..... | 10 | 7 | 47.0 | 13.0 | 3.1 | 1 | 1897 | Smyrna, N. C..... | Manteo, N. C. |
| 111307 | | Slp. | Ruth..... | 11 | 11 | 29.7 | 12.5 | 3.8 | 2 | 1600 | Port Royal, S. C..... | Beaufort, S. C. |
| 111365 | | Slp. | Ruth..... | 8 | 8 | 43.2 | 14.5 | 3.7 | 4 | 1901 | Orlolo, Md..... | Crisfield, Md. |
| 111382 | | Sch. | Ruth..... | 10 | 11 | 47.6 | 17.0 | 3.3 | 4 | 1901 | De Lisle, Miss..... | Gulfport, Miss. |
| 203570 | | Slp. | Ruth..... | 7 | 5 | 39.0 | 14.0 | 3.0 | 1 | 1906 | Deepcreek, Va..... | Crisfield, Md. |
| 210733 | | Sch. | Ruth..... | 90 | 56 | 85.4 | 22.1 | 10.8 | 16 | 1912 | Essex, Mass..... | Boston, Mass. |
| 111250 | | Slp. | Ruth O..... | 6 | 6 | 37.0 | 13.6 | 3.2 | 3 | 1899 | Fairmount, Md..... | Reedsville, Va. |
| 75839 | | Sch. | Ruth Decker..... | 122 | 95 | 66.8 | 27.0 | 6.6 | 3 | 1876 | Port Jefferson, N. Y..... | Elizabeth City, N. C. |
| 205428 | | Slp. | Ruth Logan..... | 10 | 5 | 32.0 | 12.6 | 6.0 | 1 | 1908 | Portland, Conn..... | Boston, Mass. |
| 110082 | | Sch. | Ruth A. Price..... | 69 | 66 | 73.3 | 23.8 | 7.9 | 5 | 1873 | Somerset County, Md..... | Baltimore, Md. |
| 212668 | | Slp. | Ruth A. Thomas..... | 80 | 25 | 56.4 | 19.7 | 5.6 | 6 | 1914 | Orlolo, Md..... | Crisfield, Md. |
| 200241 | | Sch. | Ruth A. Welles..... | 31 | 12 | 74.0 | 20.0 | 8.0 | 9 | 1903 | Pensacola, Fla..... | Pensacola, Fla. |
| 202500 | KVCG | Sch. | Ruth B. Cobb..... | 620 | 530 | 182.6 | 37.2 | 13.6 | 7 | 1905 | Rookland, Me..... | New York, N. Y. |
| 201557 | KTNO | Sch. | Ruth E. Merrill..... | 3,003 | 2,359 | 301.0 | 48.2 | 23.7 | 13 | 1904 | Bath, Me..... | Do. |
| 213013 | | Sch. | Ruth E. Merrill..... | 118 | 77 | 102.5 | 23.2 | 11.4 | 17 | 1915 | Essex, Mass..... | Boston, Mass. |
| 111341 | KQTM | Sch. | Ruth E. Merrill..... | 955 | 890 | 195.0 | 35.0 | 17.6 | 4 | 1901 | Noank, Conn..... | Philadelphia, Pa. |
| 200745 | | Sch. | Ruth..... | 22 | 14 | 54.4 | 17.3 | 4.2 | 4 | 1904 | Biloxi, Miss..... | Gulfport, Miss. |
| S. | | | | | | | | | | | | |
| 115408 | | Sch. | S. Chase..... | 15 | 10 | 48.6 | 15.5 | 4.0 | 2 | 1875 | Somerset County, Md..... | Baltimore, Md. |
| 23141 | | Sch. | S. Sawyer..... | 69 | 66 | 72.4 | 22.7 | 6.0 | 4 | 1859 | Bristol, Mo..... | Washington, D. C. |
| 115035 | | Sch. | S. A. Holland..... | 10 | 9 | 50.0 | 14.7 | 3.3 | 6 | 1893 | Marion, Md..... | Crisfield, Md. |
| 115447 | | Sch. | S. C. Kemble..... | 25 | 15 | 49.5 | 18.4 | 4.0 | 2 | 1875 | Newport, N. J..... | Reedville, Va. |
| 117084 | | Slp. | S. C. Kirk..... | 10 | 8 | 45.0 | 14.2 | 3.5 | 4 | 1901 | Dreka, Va..... | Crisfield, Md. |
| 117034 | | Sch. | S. D. WARRIEN..... | 2,279 | 2,125 | 300.0 | 41.6 | 21.0 | 10 | 1901 | West Bay City, Mich..... | Cleveland, Ohio. |
| 115108 | | Sch. | S. E. Coulbourn..... | 27 | 18 | 57.2 | 19.4 | 5.0 | 2 | 1873 | Sealer-of-County, Md..... | Reedville, Va. |
| 23872 | | Sch. | S. F. Kilvan..... | 83 | 79 | 84.8 | 23.0 | 6.3 | 4 | 1870 | Doucheater County, Md..... | Crisfield, Md. |
| 116852 | | Slp. | S. F. Smith..... | 6 | 6 | 40.0 | 13.7 | 2.8 | 3 | 1897 | Dallas Quarter, Md..... | Do. |
| 110145 | KGMH | Bkn. | S. G. Wilder..... | 604 | 557 | 166.8 | 37.3 | 14.0 | 9 | 1887 | Port Blaine, Wash..... | San Francisco, Cal. |
| 206594 | | Slp. | S. H. Tolley..... | 8 | 7 | 42.0 | 15.3 | 2.7 | 4 | 1909 | Lehigh Creek, Md..... | Crisfield, Md. |
| 200253 | | Slp. | S. J. Bonnett..... | 7 | 7 | 43.0 | 15.0 | 3.2 | 3 | 1903 | Inverness, Md..... | Baltimore, Md. |
| 23823 | | Sch. | S. J. Dolan..... | 36 | 23 | 59.4 | 20.0 | 5.2 | 3 | 1860 | Islip, N. Y..... | Crisfield, Md. |
| 21332 | | Sch. | S. J. Lindsay..... | 80 | 76 | 68.0 | 20.2 | 11.4 | 2 | 1860 | Harrington, Me..... | Rockland, Me. |
| 23701 | | Sch. | S. J. Tilden..... | 613 | 552 | 172.0 | 32.0 | 13.4 | 0 | 1869 | Cleveland, Ohio..... | Detroit, Mich. |
| 115502 | | Sch. | S. K. Parks..... | 5 | 5 | 47.0 | 13.0 | 3.0 | 4 | 1876 | Solomons County, Md..... | Baltimore, Md. |
| 115551 | | Sch. | S. L. Bowen..... | 24 | 16 | 51.3 | 10.0 | 4.5 | 3 | 1877 | Wessex County, Md..... | Reedville, Va. |
| 110130 | KDNQ | Sch. | S. N. Castle..... | 514 | 464 | 155.8 | 35.1 | 13.7 | 8 | 1886 | Port Blaine, Wash..... | San Francisco, Cal. |
| 107282 | | Sch. | S. O. Co. Co. (T)..... | 3,200 | 2,092 | 360.0 | 41.0 | 22.2 | 0 | 1897 | Cleveland, Ohio..... | Chicago, Ill. |
| 117095 | KSBP | Sch. | S. O. Co. Co. No. 91 (T)..... | 2,010 | 1,851 | 240.0 | 42.0 | 21.2 | 12 | 1900 | West Superior, Wis..... | San Francisco, Cal. |
| 117198 | KSOL | Sch. | S. O. Co. Co. No. 93 (T)..... | 2,473 | 1,857 | 280.1 | 45.4 | 23.4 | 12 | 1902 | Bath, Me..... | Do. |
| 200355 | KTDJ | Sch. | S. O. Co. Co. No. 95 (T)..... | 4,212 | 3,708 | 300.5 | 50.0 | 27.0 | 14 | 1904 | Shoepers Island, N. Y..... | Do. |
| 116528 | LDVW | Sch. | S. O. Co. Co. No. 97 (T)..... | 1,381 | 1,310 | 211.2 | 37.0 | 18.4 | 7 | 1892 | Claster, Pa..... | New York, N. Y. |
| 23983 | | Slp. | S. S. Rowe..... | 50 | 48 | 01.1 | 23.4 | 5.0 | 2 | 1871 | Boston, Mass..... | Boston, Mass. |
| 201088 | KWCH | Sch. | S. T. Co. No. 2..... | 526 | 430 | 148.5 | 30.0 | 12.2 | 3 | 1907 | Bath, Me..... | Bath, Me. |
| 201054 | | Sch. | S. T. Co. No. 4..... | 526 | 421 | 150.7 | 35.9 | 12.3 | 3 | 1907 |do..... | Do. |
| 115683 | | Sch. | S. V. Turner..... | 5 | 5 | 37.6 | 0.4 | 2.0 | 1 | 1870 | York County, Va..... | Newport News, Va. |
| 116053 | | Sch. | S. W. Darby, Jr..... | 48 | 46 | 70.0 | 23.0 | 4.5 | 4 | 1870 | Milford, Del..... | Baltimore, Md. |
| 116058 | | Sch. | S. J. D. Wilson..... | 33 | 32 | 65.1 | 18.1 | 5.2 | 2 | 1885 | Madison, Md..... | Do. |
| 117086 | | Slp. y. | Sabina..... | 17 | 17 | 47.4 | 16.0 | 4.4 | 1 | 1901 | Grassy Point, N. Y..... | New York, N. Y. |
| 116410 | | Slp. | Sachom..... | 0 | 8 | 33.4 | 12.5 | 3.7 | 3 | 1891 | Green Bay, Va..... | Cape Charles, Va. |
| 201990 | | Sch. | Sada..... | 56 | 49 | 78.5 | 24.0 | 5.6 | 3 | 1908 | Port Blaine, Wash..... | Patchogue, N. Y. |
| 116374 | KHTS | Sch. | Sadio..... | 310 | 291 | 112.0 | 34.0 | 0.0 | 7 | 1900 | Fairhaven, Cal..... | San Francisco, Cal. |
| 201560 | | Sch. | Sadio..... | 10 | 10 | 41.2 | 13.3 | 2.7 | 1 | 1901 | Albany, N. C..... | Beaufort, N. C. |
| 202152 | | Slp. | Sadio..... | 8 | 8 | 33.5 | 10.5 | 3.1 | 1 | 1905 | St. Michael, Alaska..... | St. Michael, Alaska. |
| 201914 | | Slp. | Sadio D..... | 6 | 5 | 41.0 | 14.0 | 2.5 | 3 | 1904 | Charleston, Va..... | Reedville, Va. |
| 205692 | | Slp. | Sadio Francis..... | 15 | 12 | 40.8 | 10.0 | 3.9 | 5 | 1908 | Port Blaine, Wash..... | Crisfield, Md. |
| 210944 | | Sch. | Sadio May..... | 10 | 9 | 44.0 | 14.5 | 3.0 | 2 | 1913 | St. Albans, N. C..... | Wilmington, N. C. |
| 116200 | | Sch. | Sadio Pago..... | 9 | 8 | 53.5 | 15.5 | 2.0 | 6 | 1859 | Tridians Island, Md..... | Baltimore, Md. |
| 115939 | | Sch. | Sadio A. Kimball..... | 53 | 51 | 60.0 | 21.2 | 6.1 | 3 | 1834 | Beaufort, Va..... | Providence, R. I. |
| 117172 | | Sch. | Sadio F. Lewis..... | 25 | 25 | 63.0 | 19.0 | 5.0 | 9 | 1902 | Inverness, Md..... | Baltimore, Md. |
| 115507 | | Sch. | Sadio E. K. Gibson..... | 9 | 5 | 51.0 | 13.0 | 3.0 | 3 | 1877 | Somerset County, Md..... | Crisfield, Md. |
| 202200 | | Sch. | Sadio and Alice..... | 11 | 7 | 39.2 | 12.5 | 5.5 | 4 | 1904 | Boston, Mass..... | Boston, Mass. |
| 157500 | | Sch. | SALAMORE..... | 3,250 | 2,920 | 369.4 | 45.0 | 22.5 | 10 | 1895 | Cleveland, Ohio..... | Cleveland, Ohio. |
| 116712 | | Slp. | Saginaw..... | 7 | 5 | 37.9 | 13.2 | 3.0 | 1 | 1893 | Crisfield, Md..... | Reedville, Va. |
| 200578 | | Sch. | Sailor's Joy..... | 19 | 8 | 49.3 | 17.0 | 3.0 | 4 | 1903 | Bath, Me..... | Gulfport, Miss. |
| 115905 | | Sch. | St. Bartolomeo..... | 27 | 18 | 66.8 | 20.0 | 4.0 | 3 | 1882 | Boston, Mass..... | New Orleans, La. |
| 22032 | HRKN | Sch. | St. Croix..... | 234 | 100 | 112.0 | 28.5 | 9.3 | 8 | 1890 | Calais, Mo..... | Boston, Mass. |

¹ Formerly schooner Josie Crowley.

² Formerly schooner (Antrim).

³ Formerly schooner-barge Loyalty.

⁴ Formerly schooner-barge (a S. O. Co., No. 93.

⁵ Formerly schooner-barge (b P. O. Co., No. 3.

⁶ Formerly schooner-barge (c S. O. Co. of N. Y., No. 57.

⁷ Formerly schooner-barge (d S. O. Co. No. 67.

⁸ Formerly schooner David Z. Norton.

⁹ Steel.

MERCHANT SAILING VESSELS OF THE UNITED STATES—Continued.

| Official No. | Signal letters. | Rtg. | Name of vessel. | Gross tonnage. | Net tonnage. | Length. | Breadth. | Depth. | Crew. | W. h. o. built. | Where built. | Home port (where permanent license issues). |
|--------------|-----------------|---------|-----------------------|----------------|--------------|---------|----------|--------|-------|-----------------|--------------------------|---|
| | | | | | | Feet. | Feet. | Feet. | | | | |
| 115949 | KBRF | *Sch. | St. James | 1,530 | 1,453 | 218.5 | 41.3 | 23.7 | 6 | 1883 | Bath, Mo. | San Francisco, Cal. |
| 216231 | LKPS | Sch. | St. Johns, N. F. | 2,040 | 1,900 | 251.1 | 43.3 | 23.9 | 10 | 1918 | do. | New York, N. Y. |
| 119362 | KHPV | Bk. | St. Katherine | 1,201 | 1,090 | 202.8 | 39.3 | 19.1 | 13 | 1890 | do. | San Francisco, Cal. |
| 23501 | JHDO | Shp. | St. Nicholas | 1,798 | 1,687 | 206.9 | 42.8 | 19.8 | 10 | 1869 | do. | Astoria, Oreg. |
| 115300 | JQDN | Shp. | St. Paul | 1,893 | 1,824 | 228.2 | 42.1 | 19.7 | 14 | 1874 | do. | Port Townsend, Wash. |
| 21500 | | Sch. | St. Thomas | 62 | 59 | 71.4 | 25.0 | 6.5 | 2 | 1858 | San Francisco, Cal. | San Francisco, Cal. |
| 113323 | KQNH | Sch. | Salem | 703 | 693 | 179.0 | 35.0 | 12.3 | 1 | 1862 | B. I. I., D. I. | Philadelphia, Pa. |
| 117108 | KSCM | Sch. | Salem | 767 | 698 | 195.0 | 41.0 | 15.0 | 10 | 1862 | San Francisco, Cal. | Mobile, Ala. |
| 216211 | LKNR | *Sch. | Salem | 601 | 731 | 177.6 | 35.0 | 15.6 | 6 | 1918 | Baltimore, Md. | Philadelphia, Pa. |
| 200505 | KSTL | Sch. | Salisbury | 697 | 485 | 167.7 | 35.8 | 12.3 | 8 | 1901 | Bath, Mo. | New York, N. Y. |
| 116900 | KPMQ | Sch. y | Sally | 20 | 20 | 51.8 | 11.3 | 4.7 | 2 | 1859 | Spring Lake, Mich. | Chicago, Ill. |
| 23659 | | Sch. | Sally Ann | 31 | 29 | 55.1 | 10.9 | 4.0 | 2 | 1859 | Talbot County, Md. | Annapolis, Md. |
| 22121 | | Sch. | Sally Burton | 60 | 57 | 71.5 | 23.2 | 5.2 | 4 | 1854 | Pocomoke, N. J. | Bridgeton, Conn. |
| 116388 | | Sch. | Sally Guy | 54 | 45 | 62.1 | 22.8 | 4.8 | 1 | 1894 | Trappah, Pa. | Pensacola, Fla. |
| 116383 | | Sch. | Sally L. Bramble | 10 | 9 | 50.0 | 14.7 | 3.5 | 6 | 1859 | White Swan, Md. | Baltimore, Md. |
| 115504 | | Sch. | Sally M. Burton | 27 | 14 | 58.5 | 19.0 | 5.4 | 8 | 1877 | Marcus Hook, Pa. | Newport News, Va. |
| 115808 | | Sch. | Sally M. Russell | 41 | 39 | 66.5 | 21.5 | 4.5 | 2 | 1882 | Drexelville, Del. | Patchogue, N. Y. |
| 115312 | | Slp. | Sally R. A. | 14 | 8 | 40.2 | 15.1 | 4.5 | 4 | 1881 | Carroll, N. J. | Philadelphia, Pa. |
| 115327 | | Slp. | Sally | 29 | 28 | 58.2 | 19.4 | 4.9 | 2 | 1872 | Port Washington, N. Y. | Tuckerton, N. J. |
| 116501 | KLGS | Sch. | Sally Purnell Deswick | 125 | 119 | 85.0 | 20.5 | 6.0 | 4 | 1892 | Milford, Del. | Reedville, Va. |
| 215732 | LJDQ | Sch. | Sally Wren | 803 | 754 | 190.0 | 38.0 | 14.7 | 7 | 1917 | Savannah, Ga. | Savannah, Ga. |
| 116304 | KHRG | Sch. | Salvator | 407 | 385 | 190.0 | 36.0 | 11.6 | 8 | 1890 | Eureka, Cal. | San Francisco, Cal. |
| 117080 | KRFM | Sch. | Samar | 710 | 673 | 189.0 | 38.5 | 14.0 | 10 | 1901 | Alameda, Cal. | Do. |
| 22976 | HRLW | Sch. | Samuel C. Hunt, Jr. | 239 | 200 | 110.8 | 20.3 | 10.0 | 5 | 1863 | Milford, Del. | Calais, Mo. |
| 115520 | | Slp. | Samuel Hunt | 0 | 0 | 38.4 | 13.0 | 3.0 | 3 | 1877 | Newport, N. J. | Philadelphia, Pa. |
| 23909 | JKTH | Sch. | Samuel Hunt | 210 | 175 | 101.0 | 20.3 | 9.9 | 4 | 1871 | Waldoboro, Me. | New York, N. Y. |
| 110479 | | Sch. | Samuel Hunt | 26 | 15 | 62.0 | 18.3 | 5.2 | 6 | 1892 | Bridgeton, N. J. | Philadelphia, Pa. |
| 23708 | | Sch. | Samuel Wood | 51 | 40 | 71.5 | 22.5 | 7.0 | 3 | 1867 | Keyport, N. J. | Baltimore, Md. |
| 110120 | | Cat. | Samuel C. Weeks | 7 | 0 | 31.6 | 13.0 | 3.6 | 1 | 1888 | Patchogue, N. Y. | Savannah, Ga. |
| 115225 | | Sch. | Samuel E. Egerton | 10 | 9 | 40.1 | 15.6 | 3.0 | 6 | 1873 | Onancock, Va. | Baltimore, Md. |
| 115558 | | Slp. | Samuel J. Tilden | 7 | 7 | 37.8 | 13.9 | 2.7 | 4 | 1876 | Messongo, Va. | Reedville, Va. |
| 116300 | | Sch. | Samuel M. Buckman | 7 | 7 | 45.6 | 11.5 | 3.0 | 3 | 1889 | Smyrna, N. C. | Beaufort, N. C. |
| 116297 | | Sch. | Samuel S. Smyth | 10 | 9 | 63.0 | 13.0 | 3.4 | 2 | 1889 | Monte, Md. | Reedville, Va. |
| 115076 | | Sch. | Samuel T. White | 20 | 19 | 60.5 | 17.0 | 4.4 | 2 | 1883 | Pocomoke City, Md. | Annapolis, Md. |
| 215731 | LJDP | *Sch. | Samuel W. Hayward | 1,072 | 1,707 | 262.8 | 44.1 | 21.0 | 6 | 1917 | Bath, Mo. | New York, N. Y. |
| 117188 | KSCF | Sch. | Samuel W. Hayward | 1,018 | 906 | 206.5 | 38.3 | 18.4 | 8 | 1902 | Brower, Mo. | Boston, Mass. |
| 211697 | LGVG | Slp. y. | Samuel W. Hayward | 33 | 25 | 67.0 | 14.5 | 9.2 | 6 | 1913 | Bristol, R. I. | New York, N. Y. |
| 204240 | | Sch. | San Mateo | 14 | 14 | 40.0 | 13.0 | 5.5 | 3 | 1907 | Rio Grande, P. R. | San Juan, P. R. |
| 23203 | | Sch. | San Mateo | 15 | 14 | 41.5 | 14.0 | 4.4 | 1 | 1854 | San Francisco, Cal. | Port Townsend, Wash. |
| 23838 | JHQN | Sch. | San Mateo | 100 | 101 | 89.4 | 23.0 | 7.3 | 4 | 1870 | East Haddam, Conn. | Baltimore, Md. |
| 215329 | LHMP | Sch. | San V. Christian | 2,159 | 2,159 | 224.5 | 42.0 | 25.9 | 5 | 1917 | Aberdeen, Wash. | Seattle, Wash. |
| 115437 | JRNP | Shp. | Santa Clara | 1,535 | 1,453 | 209.5 | 40.0 | 25.5 | 18 | 1870 | Bath, Mo. | San Francisco, Cal. |
| 215340 | LHMQ | Sch. | Santa Isabel | 1,969 | 1,969 | 216.5 | 42.0 | 25.2 | 10 | 1917 | Hoquiam, Wash. | Seattle, Wash. |
| 116360 | | Slp. y. | Santa Maria | 7 | 7 | 30.6 | 12.0 | 3.0 | 1 | 1893 | Sault Ste. Marie, Mich. | Marquette, Mich. |
| 201755 | | Slp. | Santa Maria | 7 | 7 | 27.0 | 9.5 | 3.0 | 1 | 1904 | Guánica, P. R. | San Juan, P. R. |
| 116961 | KPTH | Sch. | Santa Paula (P) | 650 | 632 | 183.1 | 30.3 | 10.1 | 7 | 1900 | Fairhaven, Cal. | San Francisco, Cal. |
| 116893 | | Sch. | Santa Paula | 2,690 | 2,625 | 324.0 | 45.6 | 21.5 | 12 | 1899 | West Bay City, Mich. | Buffalo, N. Y. |
| 116973 | KQUL | Sch. | Santa Paula | 970 | 928 | 193.1 | 35.0 | 19.8 | 11 | 1885 | Belfast, Ireland | San Francisco, Cal. |
| 110454 | | Sch. | Santa Rosa | 11 | 8 | 63.0 | 15.1 | 3.0 | 0 | 1891 | Solomons Island, Md. | Crisfield, Md. |
| 207193 | | Slp. | Sarah | 6 | 6 | 32.5 | 12.8 | 3.8 | 3 | 1910 | Boqueron, P. R. | San Juan, P. R. |
| 117070 | | Slp. | Sarah | 6 | 6 | 36.3 | 11.0 | 2.7 | 1 | 1901 | Swansboro, N. C. | Beaufort, N. C. |
| 23639 | | Slp. | Sarah Alco | 27 | 26 | 43.8 | 17.0 | 5.3 | 2 | 1884 | Greenport, N. Y. | Greenport, N. Y. |
| 115317 | JQRD | Sch. | Sarah Eaton | 199 | 154 | 110.0 | 29.0 | 9.0 | 5 | 1874 | Calais, Mo. | Calais, Mo. |
| 215108 | | Sch. | Sarah Ford | 28 | 17 | 65.0 | 19.4 | 3.8 | 0 | 1917 | Biloxi, Miss. | Gulfport, Miss. |
| 116135 | | Sch. | Sarah Frances | 8 | 7 | 41.4 | 10.6 | 2.8 | 1 | 1880 | North River, N. C. | Beaufort, N. C. |
| 22298 | | Sch. | Sarah Franklin | 41 | 39 | 56.4 | 17.3 | 6.5 | 2 | 1910 | Essex, Mass. | Rockland, Me. |
| 202503 | | Sch. | Sarah Kennedy | 23 | 15 | 63.0 | 20.8 | 2.7 | 5 | 1893 | Biloxi, Miss. | Gulfport, Miss. |
| 23270 | | Sch. | Sarah Maria | 48 | 45 | 65.0 | 22.2 | 5.4 | 2 | 1890 | Cold Spring, N. Y. | Patchogue, N. Y. |
| 23502 | JLVC | Sch. | Sarah Quinn | 113 | 108 | 88.0 | 27.7 | 7.2 | 3 | 1893 | Tuckerton, N. J. | Cold Spring, N. Y. |
| 116917 | | Slp. | Sarah T. J. | 5 | 5 | 31.0 | 15.4 | 2.7 | 4 | 1899 | Dames Quarter, Md. | Baltimore, Md. |
| 116517 | | Sch. | Sarah Wilson | 15 | 10 | 60.0 | 14.3 | 3.8 | 1 | 1892 | North River, N. C. | Newborn, N. C. |
| 115430 | | Sch. | Sarah A. Molson | 26 | 14 | 63.8 | 19.4 | 4.0 | 6 | 1876 | Marcus Hook, Pa. | Philadelphia, Pa. |
| 23721 | JQHK | Sch. | Sarah A. Reed | 158 | 112 | 100.0 | 29.0 | 8.0 | 4 | 1893 | Calais, Mo. | Tampa, Fla. |
| 116088 | KDGV | Sch. | Sarah E. Lee | 103 | 74 | 83.2 | 23.0 | 8.6 | 6 | 1886 | Essex, Mass. | Fall River, Mass. |
| 23858 | | Slp. | Sarah E. Lackwood | 12 | 11 | 38.0 | 14.6 | 4.3 | 2 | 1870 | Greenwich, Conn. | Port Amby, N. J. |
| 116003 | | Slp. | Sarah F. Lawson | 8 | 5 | 30.4 | 14.7 | 3.3 | 1 | 1834 | Barron Creek Spring, Md. | Charleston, S. C. |
| 115114 | | Sch. | Sarah F. Midyett | 23 | 22 | 48.8 | 15.8 | 4.0 | 2 | 1875 | Coro Sound, N. C. | Washington, N. C. |
| 115013 | JLGC | Sch. | Sarah J. Davis | 150 | 149 | 100.0 | 25.9 | 8.8 | 4 | 1871 | Belfast, Mo. | New York, N. Y. |
| 208528 | | Sch. | Sarah T. Sharp | 17 | 10 | 40.0 | 16.0 | 4.3 | 5 | 1911 | Dorchester, N. J. | Philadelphia, Pa. |
| 116787 | | Sch. | Sarah W. Wingate | 34 | 34 | 70.8 | 19.4 | 5.2 | 3 | 1897 | Madison, Md. | Baltimore, Md. |
| 115962 | | Sch. | Sarah Ann Carpenter | 65 | 62 | 75.0 | 25.8 | 6.1 | 4 | 1883 | Tottonville, N. Y. | New York, N. Y. |
| 115303 | JQFN | Sch. | Sarah and Lucy | 252 | 192 | 111.0 | 33.2 | 9.0 | 6 | 1874 | Ware Creek, Va. | Boston, Mass. |
| 211872 | LDMV | *Sch. | Satilla | 911 | 922 | 181.4 | 40.0 | 15.4 | 4 | 1913 | Wilmington, Del. | New York, N. Y. |
| 117087 | KRGQ | *Sch. | Saucun | 935 | 806 | 195.0 | 35.0 | 17.6 | 4 | 1901 | Noank, Conn. | Philadelphia, Pa. |

¹ Formerly schooner-barge R. J. Camp.

² Formerly ^a British bark Santiago,
^b Hawaiian bark Santiago.

MERCHANT SAILING VESSELS OF THE UNITED STATES—Continued.

| Official No. | Signal letters. | Rig. | Name of vessel. | Gross tonnage. | Net tonnage. | Length. | Breadth. | Depth. | Crew. | When built. | Where built. | Home port (where permanent document issues). |
|--------------|-----------------|---------|---------------------------|----------------|--------------|---------|----------|--------|-------|-------------|-----------------------|--|
| 116020 | | Sch. | Saucy Jane..... | 10 | 9 | 45.0 | 14.3 | 3.0 | 2 | 1884 | Somerset County, Md. | Baltimore, Md. |
| 212550 | LDPB | *Sch. | Savannah..... | 944 | 922 | 181.4 | 40.0 | 15.4 | 3 | 1911 | Wilmington, Del. | New York, N. Y. |
| 215948 | | Sch. | Saverio Marca Stella..... | 9 | 7 | 32.1 | 12.3 | 4.2 | 3 | 1910 | Tarpon Springs, Fla. | Tampa, Fla. |
| 116731 | | Slp. | Savoy..... | 11 | 11 | 39.8 | 15.4 | 5.6 | 2 | 1896 | Bridgeport, Conn. | Bridgeport, Conn. |
| 203089 | KVJL | Sch. | Sawyer Brothers..... | 347 | 276 | 129.0 | 32.3 | 10.3 | 5 | 1906 | Millbridge, Me. | New York, N. Y. |
| 116860 | | Sch. | Scarborough..... | 34 | 20 | 59.0 | 10.8 | 5.2 | 3 | 1893 | Lexburg, N. J. | Philadelphia, Pa. |
| 117004 | | Slp. | Schley..... | 7 | 7 | 36.3 | 14.1 | 2.6 | 5 | 1900 | Cambridge, Md. | Crisfield, Md. |
| 117105 | | Slp. | Scott..... | 15 | 12 | 37.9 | 10.3 | 4.8 | 3 | 1902 | Charleston, S. C. | Charleston, S. C. |
| 115107 | | Sch. | Scottish Chief..... | 903 | 858 | 210.9 | 34.5 | 13.4 | 6 | 1873 | Charleston, S. C. | Buffalo, N. Y. |
| 115500 | | Sch. | Scranon..... | 8 | 8 | 52.0 | 13.3 | 3.4 | 6 | 1876 | Somerset County, Md. | Crisfield, Md. |
| 130858 | KPTO | Sch. | Screamers..... | 480 | 412 | 163.8 | 34.2 | 10.5 | 3 | 1900 | Bath, Me. | New York, N. Y. |
| 116870 | | Slp. | Scud..... | 20 | 15 | 42.7 | 10.5 | 4.3 | 1 | 1893 | Half Moon, Ga. | Savannah, Ga. |
| 23436 | | Slp. | Scud..... | 7 | 6 | 30.2 | 11.5 | 4.6 | 0 | 1866 | Boston, Mass. | Boston, Mass. |
| 116300 | | Slp. | Scud..... | 7 | 6 | 30.5 | 11.2 | 3.2 | 1 | 1889 | Danvers, Va. Me. | Boothbay, Me. |
| 117041 | | Sch. y. | Scud..... | 19 | 16 | 45.7 | 13.2 | 0.5 | 1 | 1901 | South Boston, Mass. | Hoston, Mass. |
| 115332 | JTDV | Sch. | Scully..... | 1,512 | 1,542 | 218.0 | 40.1 | 24.4 | 3 | 1878 | Newcastle, Me. | New York, N. Y. |
| 116078 | | Sch. | Sea Bird..... | 9 | 9 | 57.5 | 12.5 | 2.8 | 4 | 1885 | Cambridge, Md. | Crisfield, Md. |
| 116183 | | Slp. | Sea Bird..... | 9 | 8 | 38.2 | 12.0 | 3.0 | 2 | 1887 | Collington, N. C. | Washington, N. C. |
| 116885 | | Sch. | Sea Bird..... | 7 | 6 | 30.0 | 12.8 | 2.8 | 3 | 1899 | East Fowl River, Ala. | New Orleans, La. |
| 116748 | | Slp. | Seabright..... | 8 | 6 | 41.3 | 13.0 | 3.2 | 4 | 1896 | Oriolo, Md. | Crisfield, Md. |
| 117148 | | Sch. | Seacomet..... | 65 | 40 | 78.5 | 20.8 | 9.2 | 9 | 1902 | Essex, Mass. | Essex, Mass. |
| 213829 | | Sch. y. | Seafarer..... | 30 | 26 | 53.3 | 15.5 | 8.4 | 2 | 1914 | Boston, Mass. | New York, N. Y. |
| 141288 | | Slp. | Sea Fox..... | 5 | 5 | 27.3 | 12.4 | 3.1 | 1 | 1887 | Wilmington, N. Y. | New York, Conn. |
| 116218 | KFGO | Sch. | Sea Fox..... | 30 | 90 | 96.5 | 23.9 | 12.0 | 15 | 1888 | Wilmington, Del. | New York, N. Y. |
| 207100 | | Slp. | Sea Fox..... | 101 | 7 | 30.0 | 13.0 | 4.0 | 2 | 1891 | Montum Beach, Mass. | Port Lavaca, Tex. |
| 116398 | | Slp. | Sea Gull..... | 5 | 5 | 23.6 | 8.0 | 5.0 | 2 | 1887 | Deer Isle, Me. | Castine, Me. |
| 206019 | | *Slp. | Sea Hopper..... | 8 | 8 | 35.0 | 13.0 | 2.5 | 2 | 1900 | Olivla, Tex. | Port Lavaca, Tex. |
| 115872 | JSPW | *Sch. | Sea King..... | 1,401 | 1,361 | 210.0 | 39.4 | 24.1 | 3 | 1877 | Bowdoinham, Me. | New York, N. Y. |
| 116790 | | Slp. | Sea King..... | 0 | 0 | 39.5 | 12.5 | 2.8 | 5 | 1897 | Hudson, Md. | Crisfield, Md. |
| 117170 | | Slp. | Sea Witch..... | 10 | 10 | 34.1 | 11.0 | 4.0 | 1 | 1902 | Ballard, Wash. | Port Townsend, Wash. |
| 22036 | | Sch. | Seaman's Bride..... | 28 | 17 | 54.0 | 16.3 | 5.8 | 6 | 1856 | Somerset County, Md. | Philadelphia, Pa. |
| 120452 | KHGR | Sch. | Seadgwick..... | 605 | 473 | 165.3 | 30.1 | 13.2 | 6 | 1890 | Thomaston, Me. | New York, N. Y. |
| 117018 | KQNT | Sch. | Seguin..... | 405 | 333 | 143.7 | 33.5 | 10.0 | 5 | 1901 | Philadelphia, Pa. | Philadelphia, Pa. |
| 116940 | KPQR | Sch. | Sehomo..... | 680 | 620 | 182.3 | 37.9 | 13.3 | 7 | 1899 | New Windsor, Wash. | Mable, Fla. |
| 211728 | | Sch. | Seminole..... | 72 | 39 | 80.0 | 21.0 | 9.1 | 10 | 1913 | Essex, Fla. | Castine, Fla. |
| 22480 | | Sch. | Senator..... | 25 | 24 | 48.2 | 15.5 | 5.5 | 2 | 1837 | Essex, Mass. | Castine, Me. |
| 116503 | KLQT | Sch. | Senator..... | 110 | 74 | 94.8 | 24.5 | 10.2 | 6 | 1893 | do. | Gloucester, Mass. |
| 22029 | | Sch. | Sonora..... | 54 | 52 | 71.3 | 21.7 | 5.7 | 3 | 1865 | Talbot County, Md. | Annapolis, Md. |
| 116340 | KHMO | Sch. | Squola..... | 341 | 324 | 150.0 | 35.0 | 11.0 | 7 | 1890 | Fairhaven, Cal. | San Francisco, Cal. |
| 116367 | | Sch. | Sorafina G..... | 44 | 43 | 60.2 | 20.7 | 5.0 | 12 | 1850 | Bay Point, Fla. | Key West, Fla. |
| 115099 | JMNH | Sch. | Serena Thayer..... | 206 | 105 | 124.8 | 30.0 | 9.8 | 7 | 1872 | Port Harvey, Wash. | Tacoma, Wash. |
| 116330 | | Sch. | Seth Nymann..... | 49 | 47 | 62.5 | 20.0 | 5.3 | 2 | 1890 | Gouldsboro, Me. | Castine, Me. |
| 115370 | JRBL | Sch. | Seth M. Todd..... | 104 | 163 | 114.0 | 29.5 | 9.0 | 4 | 1875 | Calais, Me. | Eastport, Me. |
| 117104 | | Slp. | Seth T. Bozman..... | 5 | 5 | 37.0 | 12.7 | 2.0 | 3 | 1902 | Mele, Md. | Crisfield, Md. |
| 115100 | JMDH | Sch. | Seth W. Smith..... | 198 | 167 | 114.0 | 28.2 | 9.3 | 4 | 1872 | Calais, Me. | Calais, Me. |
| 205899 | KWSN | *Sch. | Seth W. Smith..... | 934 | 881 | 187.2 | 34.0 | 16.3 | 4 | 1908 | Camden, N. J. | Perth Amboy, N. J. |
| 205940 | KWTD | *Sch. | Seth W. Smith..... | 934 | 881 | 187.2 | 34.0 | 16.3 | 4 | 1908 | do. | do. |
| 205947 | KWTF | *Sch. | Seth W. Smith..... | 934 | 881 | 187.2 | 34.0 | 16.3 | 4 | 1908 | do. | do. |
| 205965 | KWTT | *Sch. | Seth W. Smith..... | 934 | 881 | 187.2 | 34.0 | 16.3 | 4 | 1908 | do. | do. |
| 206007 | KWTQ | *Sch. | Seth W. Smith..... | 934 | 881 | 187.2 | 34.0 | 16.3 | 4 | 1909 | do. | do. |
| 206008 | KWTR | *Sch. | Seth W. Smith..... | 934 | 881 | 187.2 | 34.0 | 16.3 | 4 | 1909 | do. | do. |
| 206032 | KWVB | *Sch. | Seth W. Smith..... | 934 | 881 | 187.2 | 34.0 | 16.3 | 4 | 1909 | do. | do. |
| 206031 | KWTV | *Sch. | Seth W. Smith..... | 934 | 881 | 187.2 | 34.0 | 16.3 | 4 | 1909 | do. | do. |
| 209824 | | Sch. | Seth W. Smith..... | 680 | 617 | 167.3 | 35.6 | 12.8 | 3 | 1912 | Philadelphia, Pa. | do. |
| 209872 | | Sch. | Seth W. Smith..... | 680 | 617 | 167.3 | 35.6 | 12.8 | 3 | 1912 | do. | do. |
| 209873 | | Sch. | Seth W. Smith..... | 680 | 617 | 167.3 | 35.6 | 12.8 | 3 | 1912 | do. | do. |
| 3503 | KPHS | Sch. | Seth W. Smith..... | 928 | 824 | 187.4 | 34.2 | 18.1 | 3 | 1890 | Bath, Me. | do. |
| 3506 | KPVV | Sch. | Seth W. Smith..... | 931 | 823 | 188.1 | 34.2 | 18.1 | 2 | 1899 | do. | do. |
| 3532 | KPHQ | Sch. | Seth W. Smith..... | 923 | 795 | 188.0 | 34.2 | 18.2 | 4 | 1900 | do. | do. |
| 3538 | KPVJ | Sch. | Seth W. Smith..... | 910 | 808 | 188.4 | 34.0 | 18.0 | 2 | 1900 | do. | do. |
| 130781 | | Sch. | Seth W. Smith..... | 495 | 492 | 154.0 | 31.0 | 15.0 | 2 | 1900 | Perth Amboy, N. J. | do. |
| 157658 | KPNG | Sch. | Seth W. Smith..... | 495 | 492 | 154.0 | 31.0 | 15.0 | 3 | 1899 | do. | do. |
| 51255 | | Slp. | Seth W. Smith..... | 455 | 455 | 139.5 | 33.0 | 10.0 | 2 | 1896 | Elkton, Md. | do. |
| 31442 | | Slp. | Seth W. Smith..... | 650 | 640 | 186.0 | 32.2 | 13.0 | 2 | 1882 | Perth Amboy, N. J. | do. |
| 31430 | | Slp. | Seth W. Smith..... | 642 | 624 | 168.0 | 32.8 | 13.0 | 2 | 1880 | Tottenville, N. Y. | do. |
| 31437 | | Slp. | Seth W. Smith..... | 610 | 623 | 167.0 | 32.4 | 13.0 | 3 | 1880 | Perth Amboy, N. J. | do. |
| 31435 | | Slp. | Seth W. Smith..... | 620 | 611 | 163.7 | 32.4 | 12.1 | 2 | 1880 | do. | do. |

- 1 Formerly schooner-bargo Norton.
 2 Formerly schooner-yacht Sibley.
 3 Formerly ship State of Maine.
 4 Formerly schooner L. White.
 5 Formerly schooner Curita T. Balano.
 6 Formerly schooner-barge Bear Creek.
 7 Formerly schooner-barge Buffalo.
 8 Formerly schooner-barge Beckett.
 9 Formerly schooner-barge BeLewood.

- 10 Formerly schooner-bargo Blackwood.
 11 Formerly schooner-bargo Buck Mountain.
 12 Formerly schooner-bargo Bloomsbury.
 13 Formerly schooner-bargo Berkshire.
 14 Formerly schooner-bargo Bath.
 15 Formerly schooner-bargo Bangor.
 16 Formerly schooner-bargo Black Diamond.
 17 Formerly schooner-bargo Bee.
 18 Formerly schooner-bargo Eckley.

- 19 Formerly schooner-bargo (a Drifton, (b) Black Tom.
 20 Formerly schooner-bargo Marino.
 21 Formerly schooner-bargo Baffle.
 22 Formerly schooner-bargo Baffle.
 23 Formerly schooner-bargo Brunette.
 24 Formerly schooner-bargo Baronet.
 † Steel.

MERCHANT SAILING VESSELS OF THE UNITED STATES—Continued.

| Official No. | Signal letters. | Rtg. | Name of vessel. | Gross tonnage. | Net tonnage. | Length. | Breadth. | Depth. | Crew. | When built. | Where built. | Home port (where permanent document issues). |
|--------------|-----------------|---------|------------------------|----------------|--------------|---------|----------|--------|-------|-------------|--------------------------|--|
| | | | | | | Feet. | Feet. | Feet. | | | | |
| 31455 | | *Slp. | 704 | 434 | 421 | 146.6 | 32.3 | 12.3 | 2 | 1882 | Perth Amboy, N. J. | Perth Amboy, N. J. |
| 31459 | | *Slp. | 705 | 466 | 456 | 146.2 | 32.7 | 12.7 | 2 | 1882 | do. | Do. |
| 31451 | | *Slp. | 706 | 455 | 442 | 147.0 | 32.4 | 12.3 | 2 | 1882 | do. | Do. |
| 31447 | | *Slp. | 707 | 417 | 403 | 140.0 | 32.5 | 12.3 | 3 | 1881 | do. | Do. |
| 31448 | | *Slp. | 708 | 449 | 435 | 145.0 | 33.0 | 14.4 | 3 | 1881 | do. | Do. |
| 204802 | KWLR | *Sch. | Severn | 780 | 762 | 206.0 | 35.3 | 13.4 | 3 | 1907 | Sharptown, Md. | Baltimore, Md. |
| 201006 | KWQD | *Sch. | Shamokin | 829 | 829 | 193.0 | 35.2 | 13.7 | 3 | 1904 | Elkton, Md. | New York, N. Y. |
| 115700 | | Sch. | Shamrock | 37 | 35 | 59.6 | 20.4 | 5.2 | 2 | 1881 | Somerset County, Md. | Cape Charles, Va. |
| 116171 | | Sch. | Shamrock | 25 | 23 | 50.5 | 19.0 | 4.5 | 1 | 1887 | Biloxi, Miss. | Jacksonville, Fla. |
| 116909 | | Slp. | Shamrock | 11 | 6 | 36.8 | 13.8 | 4.3 | 3 | 1899 | Dylding Creek, N. J. | Philadelphia, Pa. |
| 116920 | | Slp. | Shamrock | 6 | 6 | 37.5 | 13.8 | 3.0 | 4 | 1899 | Fairmount, Md. | Crisfield, Md. |
| 116927 | | Sch. | Shamrock | 12 | 7 | 49.0 | 13.7 | 3.0 | 1 | 1899 | Davis, N. C. | Beaufort, N. C. |
| 117071 | | Slp. | Shamrock | 5 | 5 | 37.5 | 13.3 | 3.0 | 3 | 1901 | Hunting Creek, Va. | Crisfield, Md. |
| 202793 | | Slp. | Shamrock | 7 | 6 | 33.1 | 14.1 | 2.9 | 2 | 1905 | Block Island, S. O. | Beaufort, S. C. |
| 116953 | | Slp. y. | Shark | 31 | 23 | 55.9 | 14.2 | 11.0 | 5 | 1900 | Bristol, R. I. | Boston, Mass. |
| 116993 | KPTG | *Sch. | Sharon | 482 | 406 | 163.0 | 34.2 | 10.3 | 4 | 1900 | Bath, Me. | Do. |
| 23781 | | Sch. | Sharpshooter | 54 | 51 | 74.4 | 24.0 | 5.7 | 2 | 1867 | Glenwood, N. Y. | Patchogue, N. Y. |
| 116506 | | Sch. | Shasta | 95 | 91 | 82.0 | 26.0 | 6.1 | 3 | 1892 | Bencla, Cal. | San Francisco, Cal. |
| 107721 | KTRM | Sch. y. | Shawmut | 28 | 24 | 59.4 | 15.0 | 7.5 | 4 | 1902 | South Boston, Mass. | Boston, Mass. |
| 115550 | | Sch. | Shearwater | 20 | 15 | 62.0 | 18.0 | 4.2 | 2 | 1877 | St. Michaels, Md. | New Bern, N. C. |
| 116466 | | Sch. | Shelby | 64 | 61 | 73.8 | 20.6 | 8.7 | 8 | 1891 | Gloucester, Mass. | Pensacola, Fla. |
| 116653 | | Slp. | Sheldrake | 5 | 5 | 34.0 | 13.7 | 3.1 | 1 | 1892 | Bridgeport, Conn. | Bridgeport, Conn. |
| 117254 | KSLR | *Sch. | SHENANGO (T) | 2,365 | 1,824 | 208.0 | 44.8 | 21.9 | 13 | 1903 | Bath, Me. | Port Arthur, Tex. |
| 22492 | | Sch. | Shepherdess | 24 | 23 | 47.0 | 14.5 | 6.0 | 1 | 1840 | Essex Mass. | Portland, Me. |
| 117211 | | Slp. | Sherman | 12 | 7 | 38.0 | 15.0 | 4.2 | 3 | 1902 | Dorchester, N. J. | Philadelphia, Pa. |
| 116404 | | *Sch. | Shickelmyer | 836 | 800 | 101.7 | 33.0 | 15.9 | 3 | 1891 | Noank, Conn. | New York, N. Y. |
| 207107 | LBJK | Slp. y. | Shilma | 34 | 21 | 58.0 | 14.3 | 9.1 | 0 | 1910 | Bristol, R. I. | Do. |
| 202235 | LBCN | Sch. y. | Shivessa IV | 53 | 43 | 73.5 | 18.0 | 0.6 | 6 | 1909 | Boston, Mass. | Boston, Mass. |
| 116329 | | Sch. | Sidney | 13 | 6 | 47.2 | 18.2 | 4.0 | 3 | 1890 | Madisonville, La. | New Orleans, La. |
| 204560 | KWIS | *Sch. | Sidney | 745 | 648 | 189.9 | 35.1 | 14.1 | 3 | 1907 | Bath, Me. | New York, N. Y. |
| 116764 | | Sch. | SIDNEY G. THOMAS | 3,200 | 2,912 | 366.0 | 44.0 | 22.2 | 8 | 1897 | Cleveland, Ohio | Duluth, Minn. |
| 116740 | | Sch. | Sidney R. Riggin | 10 | 10 | 55.5 | 14.1 | 3.8 | 6 | 1896 | Oriolo, Md. | Crisfield, Md. |
| 117085 | | Slp. | Sigsbee | 9 | 9 | 47.0 | 15.8 | 3.8 | 5 | 1901 | Deals Island, Md. | Do. |
| 116707 | | Sch. | Silas Storrns | 41 | 39 | 67.5 | 10.8 | 7.0 | 0 | 1897 | Milton, Fla. | Pensacola, Fla. |
| 116834 | KNMI | *Sch. | Silver Brook | 904 | 842 | 194.0 | 34.8 | 17.6 | 4 | 1893 | Noank, Conn. | Philadelphia, Pa. |
| 116810 | | Slp. | Silver City | 6 | 6 | 26.5 | 12.4 | 3.1 | 2 | 1886 | Meriden, Conn. | Greenport, N. Y. |
| 116948 | | Sch. | Silver Spray | 21 | 20 | 62.0 | 10.2 | 3.3 | 13 | 1894 | Sponge Harbor, Fla. | Tampa, Fla. |
| 116738 | | Slp. | Silver Spray | 9 | 6 | 49.8 | 13.9 | 3.7 | 4 | 1890 | Crisfield, Md. | Crisfield, Md. |
| 115361 | | Sch. | Silver Star | 20 | 17 | 67.0 | 14.7 | 3.0 | 2 | 1874 | Ocoquan, Va. | Washington, D. O. |
| 115810 | | Sch. | Silver Wave | 28 | 27 | 62.4 | 18.0 | 5.4 | 2 | 1891 | Lohanon, Del. | Reedville, Va. |
| 116045 | | Slp. | Silvia | 5 | 5 | 21.1 | 12.6 | 3.4 | 1 | 1885 | City Island, N. Y. | Bridgeport, Conn. |
| 214340 | LQFW | *Sch. | SIMLA (T) | 2,237 | 2,106 | 278.2 | 41.0 | 24.4 | 13 | 1890 | Port Glasgow, Scotland | San Francisco, Cal. |
| 116350 | | Sch. | Simla | 62 | 59 | 70.5 | 23.0 | 6.2 | 3 | 1890 | Cambridge, Md. | Washington, D. C. |
| 116329 | | Slp. | Simla | 9 | 9 | 31.5 | 14.8 | 3.7 | 1 | 1890 | Southport, Conn. | Bridgeport, Conn. |
| 200793 | KTDH | Sch. | Singleton Palmor | 2,859 | 2,357 | 294.9 | 45.4 | 28.2 | 14 | 1904 | Waldoboro, Me. | New York, N. Y. |
| 202793 | | Sch. | Sloux | 17 | 0 | 60.3 | 18.8 | 3.6 | 3 | 1906 | Biloxi, Miss. | New Orleans, La. |
| 116741 | | Sch. | SIR ISAAC LOTHIAN BELL | 3,418 | 3,158 | 365.5 | 45.8 | 23.0 | 8 | 1890 | West Bay City, Mich. | Duluth, Minn. |
| 115829 | | Sch. | Sisters | 23 | 22 | 69.0 | 15.9 | 4.1 | 3 | 1882 | St. Michaels, Md. | Baltimore, Md. |
| 208355 | | Slp. y. | Skaneateles | 19 | 19 | 40.7 | 11.4 | 4.0 | 2 | 1911 | Terrinal Point, Cal. | Los Angeles, Cal. |
| 116326 | | Cat. | Skaneateles | 5 | 5 | 32.0 | 12.0 | 3.1 | 1 | 1886 | Patchogue, N. Y. | Patchogue, N. Y. |
| 211231 | LCWR | *Sch. | Skaneateles | 739 | 612 | 177.4 | 35.0 | 14.5 | 3 | 1913 | Noank, Conn. | Philadelphia, Pa. |
| 209496 | | Slp. | Skaneateles | 5 | 5 | 28.5 | 11.3 | 3.3 | 4 | 1910 | Tarpon Springs, Fla. | Key West, Fla. |
| 215510 | LHST | *Sch. | South & Terry No. 1 | 1,158 | 1,097 | 203.6 | 41.2 | 16.7 | 6 | 1917 | Bethel, Del. | New York, N. Y. |
| 116915 | | Sch. | South K. Martin | 50 | 33 | 73.7 | 22.7 | 5.8 | 3 | 1890 | Pocomoke City, Md. | Baltimore, Md. |
| 117118 | KSDO | Sch. | Smyrna | 119 | 91 | 103.0 | 24.2 | 10.0 | 23 | 1902 | Essex, Mass. | Gloucester, Mass. |
| 201224 | KWDM | *Sch. | Smyrna | 741 | 620 | 191.3 | 35.1 | 14.2 | 3 | 1907 | Bath, Me. | New York, N. Y. |
| 212970 | LDRN | BK. | Snowdon | 1,111 | 1,033 | 214.3 | 34.1 | 21.5 | 15 | 1877 | Port Glasgow, Scotland | Boston, Mass. |
| 203948 | | Slp. | Snow Fleet | 20 | 18 | 47.7 | 17.0 | 4.0 | 1 | 1907 | St. Helens Island, S. O. | Beaufort, S. C. |
| 117016 | JTCI | Sch. | Snow and Burgess | 1,591 | 1,474 | 223.5 | 41.5 | 24.7 | 11 | 1878 | Thomaston, Mo. | San Francisco, Cal. |
| 110109 | KFCV | *Sch. | Socony 50 (T) | 559 | 559 | 102.1 | 30.1 | 14.4 | 3 | 1893 | Chester, Pa. | New York, N. Y. |
| 110599 | KLTB | *Sch. | Socony 54 (T) | 1,613 | 1,629 | 249.0 | 37.0 | 20.0 | 8 | 1893 | do. | Do. |
| 110763 | LDWB | *Sch. | Socony 81 (T) | 1,771 | 1,402 | 251.0 | 40.5 | 23.0 | 0 | 1897 | Ward, N. Y. | Do. |
| 211518 | LQKS | *Sch. | Socony 82 (T) | 2,320 | 2,070 | 250.0 | 43.0 | 28.0 | 11 | 1910 | Chesapeake, Ohio | Do. |
| 210928 | LQTD | *Sch. | Socony 83 (T) | 2,410 | 2,010 | 250.0 | 43.0 | 28.0 | 8 | 1913 | do. | Do. |
| 211212 | LQWS | *Sch. | Socony 84 (T) | 2,411 | 2,010 | 250.0 | 43.0 | 28.0 | 0 | 1913 | do. | Do. |
| 211035 | LDWC | *Sch. | Socony 85 (T) | 2,411 | 2,012 | 250.0 | 43.0 | 28.0 | 10 | 1913 | Lorain, Ohio | Do. |

1 Formerly schooner-barge Bristol.

2 Formerly schooner-barge Brooklyn.

3 Formerly schooner-barge Boston.

4 Formerly schooner-barge Blue Bird.

5 Formerly schooner-barge Black Bird.

6 Formerly schooner-barge I. A. Dampsey.

7 Formerly schooner-yacht Agatha.

8 Formerly schooner-yacht Tammany.

9 Formerly British bark Simla.

10 Formerly British bark Snowdon.

11 Formerly British bark Steward.

12 Formerly schooner-barge S. O. Co. of N. Y. No. 50.

13 Formerly schooner-barge S. T. Co. No. 50.

14 Formerly schooner-barge S. O. Co. of N. Y. No. 53.

15 Formerly schooner-barge S. T. Co. No. 53.

16 Formerly schooner-barge S. O. Co. No. 81.

17 Formerly schooner-barge S. T. Co. No. 81.

18 Formerly schooner-barge S. O. Co. No. 81.

19 Formerly schooner-barge S. T. Co. No. 81.

20 Formerly schooner-barge S. T. Co. No. 82.

21 Formerly schooner-barge S. O. Co. No. 83.

22 Formerly schooner-barge S. T. Co. No. 83.

23 Formerly schooner-barge S. O. Co. No. 84.

24 Formerly schooner-barge S. T. Co. No. 84.

25 Formerly schooner-barge S. O. Co. No. 85.

26 Formerly schooner-barge S. T. Co. No. 85.

27 do.

28 do.

29 do.

30 do.

31 do.

32 do.

33 do.

34 do.

35 do.

36 do.

37 do.

38 do.

39 do.

40 do.

MERCHANT SAILING VESSELS OF THE UNITED STATES—Continued.

| Official No. | Signal letters. | Rig. | Name of vessel. | Gross tonnage. | Net tonnage. | Length. | Breadth. | Depth. | Crew. | When built. | Where built. | Home port (where permanent document issues). |
|--------------|-----------------|---------|----------------------|----------------|--------------|---------|----------|--------|-------|-------------|------------------------|--|
| 116879 | LDWF | *Sch. | *SOCONY 88 (T) | 1,102 | 999 | 205.7 | 38.1 | 16.0 | 10 | 1899 | West Superior, Wis. | New York, N. Y. |
| 209771 | LDWG | *Sch. | *SOCONY 88 (T) | 2,005 | 1,812 | 250.0 | 43.0 | 23.0 | 9 | 1912 | Lorain, Ohio. | Do. |
| 210589 | LCPK | *Sch. | *SOCONY 89 (T) | 2,452 | 2,052 | 250.0 | 43.0 | 26.0 | 9 | 1912 | do. | Do. |
| 210719 | LGRJ | *Sch. | *SOCONY 90 (T) | 2,451 | 2,052 | 250.0 | 43.0 | 26.0 | 10 | 1912 | do. | Do. |
| 200146 | KSPJ | *Sch. | *SOCONY 92 (T) | 3,248 | 3,044 | 302.4 | 43.3 | 28.6 | 18 | 1903 | Port Richmond, N. Y. | Do. |
| 200789 | KTBG | *Sch. | *SOCONY 94 (T) | 4,167 | 3,934 | 380.5 | 50.0 | 27.0 | 14 | 1904 | Shooters Island, N. Y. | Do. |
| 185102 | | *Sch. | *SOCONY 123 (T) | 952 | 952 | 209.3 | 34.9 | 15.4 | 4 | 1912 | Port Richmond, N. Y. | Do. |
| 185132 | | *Sch. | *SOCONY 124 (T) | 952 | 952 | 209.3 | 34.9 | 15.4 | 4 | 1912 | do. | Do. |
| 110547 | | *Sch. | Sodohia Curley | 79 | 75 | 91.0 | 23.4 | 6.1 | 3 | 1892 | Alexandria, Va. | Baltimore, Md. |
| 110714 | KMRL | *Slp. | Somerset | 283 | 253 | 143.4 | 31.3 | 8.1 | 2 | 1896 | Bath, Me. | Fall River, Mass. |
| 212895 | | Sch. | Somerville | 129 | 82 | 103.2 | 24.7 | 11.4 | 23 | 1915 | Lexington, Mass. | Gloucester, Mass. |
| 117193 | | Sch. | Sophia A. Durm | 31 | 31 | 66.0 | 18.0 | 6.3 | 2 | 1902 | Baltimore, Md. | Crisfield, Md. |
| 110657 | | Slp. | Sophia | 5 | 5 | 27.3 | 10.0 | 3.3 | 2 | 1894 | Key West, Fla. | Key West, Fla. |
| 208412 | | Slp. | Sophia | 0 | 0 | 33.0 | 12.7 | 3.1 | 2 | 1910 | Charleston, S. C. | Charleston, S. C. |
| 117099 | KRIIV | Sch. | Sophia Christenson | 675 | 670 | 180.0 | 38.9 | 13.4 | 10 | 1901 | Port Blakely, W. Va. | San Francisco, Cal. |
| 110948 | | Slp. | Sophy and Ina | 15 | 0 | 39.0 | 14.7 | 4.4 | 4 | 1900 | Mauricetown, N. J. | Philadelphia, Pa. |
| 117231 | | Sch. | Sorento | 35 | 35 | 65.0 | 17.9 | 5.0 | 8 | 1903 | Tampa, Fla. | Tampa, Fla. |
| 201828 | KTRW | *Sch. | South East | 869 | 835 | 203.0 | 35.0 | 18.0 | 6 | 1905 | Jacksonville, Fla. | Jacksonville, Fla. |
| 110234 | | Sch. | South Lake | 24 | 22 | 61.0 | 17.4 | 4.2 | 1 | 1888 | Washington, N. C. | Washington, N. C. |
| 201375 | KTFJ | *Sch. | South Land | 869 | 835 | 203.0 | 35.0 | 18.0 | 4 | 1904 | Jacksonville, Fla. | Philadelphia, Pa. |
| 117207 | | Sch. | Sparta | 15 | 14 | 53.0 | 15.0 | 3.4 | 4 | 1902 | St. Andrews Bay, Fla. | Tampa, Fla. |
| 211177 | LCVS | Slp. y. | Spartan | 33 | 25 | 57.0 | 14.5 | 0.2 | 6 | 1013 | Bristol, R. I. | New London, Conn. |
| 23922 | JKLS | Sch. | Spartol | 132 | 126 | 91.0 | 27.0 | 7.6 | 6 | 1868 | Pembroke, Me. | Eastport, Me. |
| 115342 | | Sch. | Speed | 47 | 44 | 67.1 | 23.3 | 0.1 | 3 | 1882 | Russum, Md. | Baltimore, Md. |
| 110763 | | Sch. | Speedwell | 25 | 23 | 51.5 | 17.0 | 4.8 | 3 | 1896 | Marco, Fla. | Jacksonville, Fla. |
| 210580 | | Sch. | Spider | 0 | 0 | 30.0 | 10.8 | 2.8 | 1 | 1912 | Etahale, Alaska | Nome, Alaska |
| 110378 | KHWD | Sch. | Spokane | 639 | 670 | 183.0 | 38.5 | 13.2 | 9 | 1890 | Port Blakely, W. Va. | San Francisco, Cal. |
| 115493 | | Slp. | Spray | 0 | 0 | 31.0 | 13.0 | 3.0 | 2 | 1870 | Brooklyn, N. Y. | Greenport, N. Y. |
| 110680 | | Slp. | Spray | 0 | 0 | 31.0 | 12.0 | 2.8 | 1 | 1895 | Charleston, N. C. | Elizabeth City, N. C. |
| 201167 | KTHH | *Sch. | Spring | 1,780 | 1,672 | 256.0 | 43.0 | 20.0 | 7 | 1904 | Nowak, Conn. | Philadelphia, Pa. |
| 110705 | | Slp. | Springwell | 8 | 7 | 29.0 | 12.5 | 3.9 | 3 | 1897 | Key West, Fla. | Key West, Fla. |
| 213970 | LPVN | Slp. y. | Squaw | 22 | 22 | 51.0 | 14.4 | 8.0 | 3 | 1916 | Bristol, R. I. | Marblehead, Mass. |
| 117187 | | Sch. | Stafford | 199 | 189 | 112.0 | 25.6 | 0.6 | 6 | 1868 | Peawamp, N. Y. | Milwaukee, Wis. |
| 205923 | KWSV | Sch. | Stark y North | 10 | 10 | 47.5 | 15.3 | 4.0 | 6 | 1902 | St. Lawrence, Md. | Crisfield, Md. |
| 110591 | | Sch. | Stark y M. B. and | 1,060 | 953 | 189.0 | 39.4 | 20.0 | 8 | 1908 | Rockland, Me. | Boston, Mass. |
| 115080 | | Slp. | Stanton | 11 | 12 | 48.5 | 18.4 | 6.4 | 0 | 1893 | Bridgton, N. J. | Philadelphia, Pa. |
| 115831 | | Slp. | Star | 0 | 11 | 37.0 | 15.0 | 4.0 | 1 | 1870 | San Francisco, Cal. | San Francisco, Cal. |
| 3832 | | Slp. | Star | 0 | 0 | 34.7 | 12.6 | 3.8 | 2 | 1893 | Mobile, Ala. | Key West, Fla. |
| 127343 | KQPI | Slp. | *STAR OF ALASKA | 1,802 | 1,590 | 258.3 | 38.6 | 17.6 | 18 | 1899 | Glasgow, Scotland | San Francisco, Cal. |
| 107429 | KPCN | Bk. | *Star of Chile | 1,001 | 874 | 202.0 | 34.2 | 21.2 | 12 | 1869 | Dundee, Scotland | Do. |
| 107429 | KPPH | Bk. | *Star of England | 2,123 | 1,804 | 284.0 | 39.0 | 23.6 | 17 | 1893 | Dumbarton, Scotland | Do. |
| 110135 | KPQO | Bk. | *STAR OF KINLAND | 1,699 | 1,425 | 225.7 | 42.3 | 20.0 | 17 | 1899 | Bath, Me. | Do. |
| 110975 | KQON | Slp. | *Star of France | 1,764 | 1,514 | 258.0 | 38.0 | 22.8 | 17 | 1877 | Belfast, Ireland | Do. |
| 90490 | KPWR | Slp. | *STAR OF GREENLAND | 2,170 | 1,944 | 270.0 | 43.1 | 23.0 | 21 | 1892 | Glasgow, Scotland | Do. |
| 96420 | KRQT | Bk. | *STAR OF HOLLAND | 2,121 | 1,953 | 284.7 | 39.7 | 23.6 | 10 | 1885 | Belfast, Ireland | Do. |
| 81000 | KQVQ | Bk. | *STAR OF ICELAND | 2,101 | 1,875 | 267.3 | 40.1 | 20.3 | 21 | 1890 | Port Glasgow, Scotland | Do. |
| 136801 | KPWJ | Bk. | *Star of India | 1,318 | 1,247 | 205.5 | 35.2 | 23.4 | 10 | 1893 | Ramsey, Scotland | Do. |
| 116970 | KQCP | Slp. | *Star of Italy | 1,784 | 1,407 | 251.5 | 38.2 | 22.0 | 10 | 1877 | B. Head, Ireland | Do. |
| 107724 | KIRMH | Slp. | *STAR OF LAPLAND | 3,381 | 3,006 | 332.4 | 45.4 | 26.1 | 33 | 1894 | Bath, Me. | Do. |
| 96501 | KPWV | Bk. | *Star of Peru | 1,027 | 970 | 190.2 | 33.0 | 20.2 | 10 | 1893 | San Rafael, England | Do. |
| 107655 | KQVT | Slp. | *STAR OF POLAND | 3,288 | 2,987 | 332.2 | 45.4 | 26.1 | 30 | 1891 | Bath, Me. | Do. |
| 116977 | ICQR | Slp. | *Star of Russia | 1,981 | 1,898 | 275.5 | 42.2 | 24.2 | 19 | 1871 | B. Head, Ireland | Do. |
| 14494 | KDWH | Slp. | *STAR OF SCOTLAND | 2,598 | 2,233 | 300.2 | 43.1 | 24.2 | 29 | 1897 | Port Glasgow, Scotland | Do. |
| 107012 | KQNB | Slp. | *STAR OF ZEALAND | 3,292 | 2,987 | 332.3 | 45.4 | 26.0 | 30 | 1901 | Bath, Me. | Do. |
| 116014 | | Sch. | Steelman R. Lee, Jr. | 17 | 10 | 40.0 | 16.2 | 4.3 | 6 | 1894 | Dorchester, N. J. | Philadelphia, Pa. |
| 203591 | | Slp. | Stella | 7 | 0 | 38.5 | 13.3 | 2.8 | 1 | 1906 | Deepbrook, Va. | Crisfield, Md. |
| 117189 | | Sch. | Stella Allen | 8 | 8 | 44.0 | 12.4 | 2.5 | 1 | 1902 | Morohead City, N. C. | Beaufort, N. C. |

- 1 Formerly schooner-barge (a) S. O. Co. No. 80.
(b) S. T. Co. No. 80.
- 1 Formerly schooner-barge (a) S. O. Co. No. 83.
(b) S. T. Co. No. 83.
- 1 Formerly schooner-barge (a) S. O. Co. No. 89.
(b) S. T. Co. No. 89.
- 1 Formerly schooner-barge (a) S. O. Co. No. 90.
(b) S. T. Co. No. 90.
- 1 Formerly schooner-barge (a) S. O. Co. No. 92.
(b) S. T. Co. No. 92.
- 1 Formerly schooner-barge (a) S. O. Co. No. 94.
(b) S. T. Co. No. 94.
- 1 Formerly (a) barge S. O. Co. No. 123.
(b) schooner-barge S. T. Co. No. 123.
- 1 Formerly schooner-barge (a) S. O. Co. No. 124.
(b) S. T. Co. No. 124.

- 1 Formerly (a) British ship Daleutha.
(b) Hawaiian ship Himalaya.
- 10 Formerly (a) American bark Himalaya.
(b) British bark La Escocesa.
- 11 Formerly (a) American bark Coalunga.
(b) British ship Blainmore.
- 11 Formerly (a) American bark Abby Palmer.
(b) bark Kalulani.
- 11 Formerly (a) British ship Star of Franco.
(b) Hawaiian ship Star of Franco.
- 11 Formerly (a) Hawaiian ship Hawaiian Isles.
(b) ship Hawaiian Isles.
- 11 Formerly (a) British ship Zimindar.
(b) German ship Gildemoister.
- 16 Formerly (a) American bark Homeward Bound.
(b) British bark Willcott.
- 16 Formerly (a) Hawaiian bark Willcott.
(b) American bark Willcott.

- 11 Formerly (a) British ship Enterpe.
(b) Hawaiian ship Enterpe.
- 11 Formerly (a) American ship Enterpe.
(b) British ship Star of Italy.
- 11 Formerly (a) British ship Star of Italy.
(b) Hawaiian ship Star of Italy.
- 11 Formerly ship Atlas.
- 11 Formerly (a) British bark Himalaya.
(b) Hawaiian bark Himalaya.
- 11 Formerly (a) American bark Himalaya.
(b) ship Atlas.
- 11 Formerly (a) British ship Star of Russia.
(b) Hawaiian ship Star of Russia.
- 11 Formerly (a) British ship Keokauath.
(b) American ship Keokauath.
- 11 Formerly ship Astral.

MERCHANT SAILING VESSELS OF THE UNITED STATES—Continued.

| Official No. | Signal letters. | Rig. | Name of vessel. | Gross tonnage. | Net tonnage. | Length. | Breadth. | Depth. | Crew. | When built. | Where built. | Home port (where permanent document issues). |
|--------------|-----------------|---------|--------------------------|----------------|--------------|---------|----------|--------|-------|-------------|----------------------------|--|
| | | | | | | Feet. | Feet. | Feet. | | | | |
| 209255 | | Sch. | Stella Morris..... | 22 | 17 | 44.5 | 15.0 | 3.8 | 2 | 1905 | Rockport, Tex..... | Port Lavaca, Tex. |
| 115485 | | Sch. | Stephen Chaso..... | 51 | 48 | 66.6 | 23.9 | 6.7 | 4 | 1876 | Dorchester County, Md..... | Crisfield, Md. |
| 115409 | | Sch. | Stephen Taber..... | 46 | 44 | 63.2 | 22.3 | 4.8 | 2 | 1871 | Glenwood, N. Y..... | Patchogue, N. Y. |
| 23539 | | Sch. | Stephen A. Douglass..... | 21 | 20 | 55.0 | 17.5 | 4.0 | 6 | 1861 | Philadelphia, Pa..... | Baltimore, Md. |
| 115889 | JWQS | Sch. | Stephen G. Loud..... | 500 | 445 | 157.0 | 34.0 | 12.5 | 6 | 1882 | Waldoboro, Mo..... | New York, N. Y. |
| 116992 | KQGS | Sch. | Stimson..... | 693 | 605 | 182.0 | 39.5 | 13.8 | 0 | 1900 | Ballard, Wash..... | Mobile, Ala. |
| 102550 | | Slp. | Stonewall..... | 9 | 8 | 37.7 | 14.8 | 3.0 | 1 | 1905 | Bluffton, S. C..... | Beaufort, S. C. |
| 215885 | | Slp. | Stonewall Jackson..... | 0 | 6 | 30.0 | 11.7 | 3.2 | 4 | 1882 | Cambridge, Md..... | Baltimore, Md. |
| 115228 | | Sch. | Stony Brook..... | 101 | 96 | 71.5 | 25.4 | 8.6 | 2 | 1861 | Stonybrook, N. Y..... | Rockland, Me. |
| 23271 | | Sch. | Storm King..... | 36 | 34 | 53.3 | 18.2 | 6.3 | 4 | 1856 | Harpwell, Me..... | Waldoboro, Me. |
| 23906 | | Sch. | Storm Petrel..... | 174 | 165 | 100.9 | 27.5 | 10.8 | 4 | 1870 | Ellsworth, Me..... | Ellsworth, Me. |
| 116288 | | Slp. | Stormy Petrel..... | 7 | 5 | 27.0 | 11.0 | 3.6 | 1 | 1887 | Woodsburg, N. Y..... | Hartford, Conn. |
| 116690 | KMJL | *Sch. | Strafford..... | 678 | 644 | 176.4 | 35.0 | 14.2 | 2 | 1895 | Noank, Conn..... | New York, N. Y. |
| 115677 | | Sch. | Stranger..... | 0 | 6 | 46.0 | 11.0 | 3.0 | 2 | 1879 | Tilghmans Island, Md..... | Annapolis, Md. |
| 212738 | LDVP | Sch. | Stranger..... | 640 | 571 | 149.3 | 34.8 | 15.0 | 7 | 1893 | Bridgewater, N. S..... | Mobile, Ala. |
| 155281 | KMPF | *Sch. | Stroudsburg..... | 693 | 613 | 173.2 | 35.0 | 14.2 | 3 | 1896 | Noank, Conn..... | New York, N. Y. |
| 116632 | KMFW | *Sch. | Suffolk..... | 855 | 823 | 192.8 | 34.7 | 16.0 | 3 | 1894 |do..... | Philadelphia, Pa. |
| 202771 | | Slp. | Sun..... | 8 | 8 | 26.9 | 9.6 | 3.0 | 1 | 1906 | Seattle, Wash..... | Seattle, Wash. |
| 115730 | | Sch. | Sunbeam..... | 22 | 16 | 46.3 | 17.6 | 4.3 | 3 | 1880 | Tuokerton, N. J..... | Baltimore, Md. |
| 116320 | KHBV | Sch. | Sunbeam..... | 103 | 103 | 82.9 | 20.0 | 6.5 | 3 | 1890 | Bath, Me..... | Tampa, Fla. |
| 145153 | | Sch. | Sunflower..... | 28 | 22 | 53.0 | 17.6 | 4.0 | 2 | 1877 | Middlesex County, Va..... | Richmond, Va. |
| 116990 | | Sch. | Sunlight..... | 26 | 17 | 52.6 | 18.2 | 5.1 | 6 | 1886 | Bridgeton, N. J..... | Philadelphia, Pa. |
| 23635 | | Sch. | Sunny South..... | 49 | 47 | 70.0 | 22.0 | 6.0 | 3 | 1860 | Baltimore, Md..... | Reedville, Va. |
| 115894 | | Sch. | Sunny South..... | 28 | 26 | 57.2 | 18.3 | 4.8 | 2 | 1881 | Pocomoko City, Md..... | Baltimore, Md. |
| 116417 | | Sch. | Sunny South..... | 7 | 7 | 44.6 | 12.3 | 3.2 | 1 | 1891 | Morehead City, N. C..... | New Bern, N. C. |
| 22482 | | Sch. | Sunshine..... | 73 | 47 | 52.31 | 20.5 | 7.7 | 0 | 1865 | Essex, Mass..... | Houston, Tex. |
| 117051 | | Sch. y. | Sunshine..... | 41 | 34 | 52.9 | 20.2 | 7.4 | 4 | 1901 | East Boothbay, Me..... | Boston, Mass. |
| 22113 | | Sch. | Susan Frances..... | 49 | 40 | 61.3 | 19.5 | 6.1 | 1 | 1841 | Wells, Me..... | Machias, Me. |
| 22531 | | Sch. | Susan Jane..... | 49 | 35 | 60.0 | 23.9 | 5.6 | 5 | 1864 | Tuokerton, N. J..... | Philadelphia, Pa. |
| 23683 | | Slp. | Susan Leach..... | 15 | 15 | 44.4 | 17.5 | 4.6 | 1 | 1868 | Patchogue, N. Y..... | Philadelphia, Pa. |
| 117003 | | Slp. | Susan May..... | 10 | 7 | 46.0 | 15.4 | 2.8 | 6 | 1901 | Pocomoko City, Md..... | Crisfield, Md. |
| 116994 | | Sch. | Susan A. Bryan..... | 44 | 42 | 68.0 | 20.6 | 5.3 | 7 | 1886 | St. Michaels, Md..... | Charleston, S. C. |
| 116144 | | Sch. | Susan E. Porter..... | 37 | 24 | 60.0 | 21.5 | 4.3 | 3 | 1837 | Pocomoko City, Md..... | New Bern, N. C. |
| 116984 | | Sch. | Susan L. Watson..... | 28 | 19 | 53.0 | 18.4 | 5.3 | 2 | 1909 | Solomons Island, Md..... | Crisfield, Md. |
| 115899 | JWTM | Sch. | Susan N. Pickering..... | 330 | 319 | 135.0 | 32.0 | 10.8 | 7 | 1882 | Belfast, Me..... | Stonington, Me. |
| 115817 | | Sch. | Susanmah..... | 17 | 6 | 44.4 | 19.2 | 4.2 | 1 | 1882 | Manteo, N. C..... | Washington, N. C. |
| 116489 | | Sch. | Susie..... | 7 | 7 | 32.1 | 11.7 | 3.4 | 2 | 1892 | Key West, Fla..... | Key West, Fla. |
| 23883 | | Slp. | Susie Dirrikson..... | 0 | 0 | 35.5 | 11.5 | 2.0 | 2 | 1870 | Worcester County, Md..... | Charleston, S. C. |
| 116778 | | Slp. | Susie Dryden..... | 0 | 9 | 45.3 | 15.0 | 4.0 | 5 | 1901 | Pocomoko City, Md..... | Crisfield, Md. |
| 116914 | | Slp. | Susie Leo..... | 7 | 7 | 41.5 | 13.8 | 3.0 | 3 | 1899 | Holland Island, Md..... | Baltimore, Md. |
| 117024 | KQRS | Sch. | Susie B. Dantzer..... | 220 | 173 | 126.6 | 30.5 | 7.5 | 0 | 1901 | Soranton, Miss..... | Gulfport, Miss. |
| 23946 | | Sch. | Susie C. Raynor..... | 34 | 18 | 58.1 | 19.2 | 5.4 | 6 | 1871 | Little Creek, Del..... | Philadelphia, Pa. |
| 116074 | | Sch. | Susie E. Parriss..... | 17 | 17 | 55.0 | 15.0 | 4.0 | 2 | 1885 | Oxford, Md..... | Baltimore, Md. |
| 115865 | JWKB | Sch. | Susie P. Oliver..... | 272 | 230 | 123.0 | 32.3 | 9.2 | 0 | 1882 | Bucksport, Me..... | New York, N. Y. |
| 215387 | LIHT | *Sch. | SUSQUEHANNA..... | 1,381 | 1,344 | 241.5 | 41.3 | 14.8 | 9 | 1917 | Mobile, Ala..... | Port Arthur, Tex. |
| 117012 | | Slp. | Swan..... | 8 | 8 | 38.9 | 13.3 | 2.4 | 2 | 1901 | Mitchellville, Fla..... | Key West, Fla. |
| 117016 | | Sch. | Sweet..... | 41 | 41 | 73.0 | 23.2 | 5.6 | 3 | 1901 | Pocomoko City, Md..... | Crisfield, Md. |
| 215413 | | Sch. | Sweet Heart..... | 27 | 17 | 63.8 | 19.0 | 3.0 | 5 | 1917 | Biloxi, Miss..... | Gulfport, Miss. |
| 208230 | LBR8 | *Sch. | Sweetser Lanthicum..... | 695 | 652 | 199.3 | 32.1 | 11.7 | 2 | 1910 | Elkton, Md..... | Wilmington, Del. |
| 210927 | | Slp. | Sybil..... | 6 | 6 | 25.0 | 10.9 | 5.1 | 1 | 1912 | Mattacombia, Fla..... | Key West, Fla. |
| 116191 | | Sch. | Sylvan Dell..... | 14 | 8 | 43.5 | 16.5 | 4.3 | 5 | 1883 | Dividing Creek, N. J..... | Philadelphia, Pa. |
| 208132 | LBRH | Sch. | Sylvania..... | 130 | 99 | 105.0 | 24.8 | 11.0 | 6 | 1910 | Gloucester, Mass..... | Gloucester, Mass. |
| 116708 | | Slp. | Sylvia..... | 8 | 8 | 27.5 | 10.8 | 5.9 | 2 | 1866 | Friendship, Me..... | Provincetown, Mass. |
| 206990 | | Slp. | Sylvia..... | 7 | 6 | 32.0 | 11.0 | 2.8 | 1 | 1904 | Lake Charles, La..... | Port Lavaca, Tex. |
| 205020 | | Sch. | Sylvia..... | 9 | 8 | 34.8 | 12.7 | 3.7 | 2 | 1908 | Galveston, Tex..... | Do. |
| T. | | | | | | | | | | | | |
| 24480 | | Sch. | T. Alonzo..... | 23 | 22 | 48.0 | 18.0 | 3.8 | 1 | 1866 | San Francisco, Cal..... | San Francisco, Cal. |
| 24267 | HR8W | Sch. | T. Towner (whaling)..... | 197 | 162 | 67.0 | 25.6 | 10.4 | 25 | 1860 | New Haven, Conn..... | Providence, R. I. |
| 145109 | | Sch. | T. B. Hustell..... | 27 | 17 | 52.0 | 18.1 | 5.0 | 0 | 1876 | Newport, N. J..... | Bridgeton, N. J. |
| 145901 | | Sch. | T. E. Welles..... | 12 | 10 | 46.0 | 15.3 | 3.4 | 3 | 1901 | Scranton, Miss..... | Mobile, Ala. |
| 205443 | KWQR | *Sch. | T. J. Hooper..... | 722 | 697 | 204.0 | 35.2 | 13.5 | 2 | 1908 | Stapleton, Md..... | Wilmington, Del. |
| 145817 | KPFT | Sch. | T. M. Nicholson..... | 128 | 90 | 95.1 | 24.4 | 10.8 | 7 | 1899 |do..... | Castine, Me. |
| 24889 | | Sch. | T. O. Ladow..... | 24 | 15 | 40.0 | 18.4 | 4.0 | 0 | 1869 | Dorchester, N. J..... | Philadelphia, Pa. |
| 145269 | | Sch. | T. O. Smith..... | 46 | 41 | 64.0 | 20.5 | 4.8 | 2 | 1881 | Islip, N. Y..... | New York, N. Y. |
| 146265 | | Sch. | T. R. Creamer..... | 25 | 17 | 65.0 | 17.7 | 4.0 | 2 | 1881 | Whitehaven, Md..... | Annapolis, Md. |
| 24853 | JKAW | Sch. | T. W. Allan..... | 113 | 95 | 83.9 | 26.1 | 7.5 | 4 | 1870 | Donnyville, Me..... | Calais, Me. |
| 145166 | | Sch. | T. W. Bush..... | 10 | 9 | 40.0 | 14.6 | 3.4 | 4 | 1883 | Fairmount, Md..... | Baltimore, Md. |
| 144052 | | Sch. | T. W. Spencer..... | 71 | 67 | 74.5 | 25.0 | 6.7 | 1 | 1874 | Cornwall, N. Y..... | New York, N. Y. |
| 210727 | LCQR | *Sch. | Tabor..... | 963 | 870 | 195.0 | 35.0 | 17.6 | 4 | 1912 | Noank, Conn..... | Philadelphia, Pa. |

1 Formerly schooner Luna.

2 Formerly British barkentine Stranger.

3 Formerly schooner-barge Otto.

4 Formerly T. W. Bush.

5 Formerly T. W. Spencer.

6 Formerly T. W. Bush.

7 Formerly schooner T. Towner.

8 British schooner T. Towner.

MERCHANT SAILING VESSELS OF THE UNITED STATES—Continued.

| Official No. | Signal letters. | Rig. | Name of vessel. | Gross tonnage. | Net tonnage. | Length. | Breadth. | Depth. | Crew. | When built. | Where built. | Home port (where permanent document issues). |
|--------------|-----------------|----------|--------------------|----------------|--------------|-------------|------------|------------|-------|-------------|------------------------|--|
| 145257 | JVKO | Sbp. | Tacoma | 1,738 | 1,671 | Feet. 222.2 | Feet. 41.0 | Feet. 17.7 | 14 | 1881 | Bath, Me. | San Francisco, Cal. |
| 215612 | | Sch. | Tagua | 197 | 157 | 104.0 | 25.0 | 10.6 | 6 | 1909 | San Francisco, Cal. | Do. |
| 202701 | KVDR | *Sch. | Tamanend | 721 | 623 | 177.0 | 35.0 | 14.2 | 3 | 1905 | Noank, Conn. | Philadelphia, Pa. |
| 205212 | KWPR | *Sch. | Tamaqua | 830 | 732 | 180.2 | 35.0 | 14.7 | 3 | 1908 | do. | New York, N. Y. |
| 212673 | LDTF | *Sch. | *TAMIGO (T) | 1,994 | 1,673 | 248.8 | 40.1 | 18.1 | 13 | 1900 | Havre, France | Port Arthur, Tex. |
| 24511 | | Sch. | Tauniscott | 28 | 27 | 50.1 | 16.8 | 6.3 | 5 | 1863 | Boothbay, Me. | Boston, Mass. |
| 203169 | KVLH | Sch. y. | Taormina | 62 | 50 | 78.7 | 19.0 | 10.2 | 9 | 1900 | Boston, Mass. | Do. |
| 24613 | | Slp. | Tartar | 12 | 12 | 30.8 | 13.5 | 3.9 | 1 | | | Plymouth, Mass. |
| 24625 | | Slp. | Tartar | 48 | 40 | 68.0 | 24.5 | 4.5 | 1 | 1868 | San Francisco, Cal. | San Francisco, Cal. |
| 145954 | KSDV | Sch. | Taurus | 551 | 514 | 161.1 | 40.0 | 13.4 | 8 | 1902 | Marshfield, Ore. | Do. |
| 145002 | | Sch. | Teaser | 33 | 33 | 69.0 | 12.9 | 8.0 | 2 | 1874 | Upper Cascade, Wash. | Port Townsend, Wash. |
| 145789 | | Slp. | Teaser | 5 | 5 | 31.7 | 11.0 | 2.6 | 1 | 1891 | Sayville, N. Y. | Bridgeport, Conn. |
| 145090 | | Sch. | Telegram | 45 | 42 | 70.7 | 21.7 | 6.9 | 7 | 1875 | Mystic, Conn. | Tampa, Fla. |
| 145160 | | Sch. | Telephone | 20 | 19 | 48.0 | 14.3 | 5.4 | 3 | 1878 | Kennebunk Port, Me. | Boston, Mass. |
| 120008 | | Y. w. l. | Teller | 16 | 15 | 35.5 | 14.5 | 4.6 | 3 | 1888 | New York, N. Y. | New York, N. Y. |
| 24517 | JHCL | Sch. | Telumah | 230 | 104 | 110.3 | 28.1 | 10.1 | 5 | 1860 | Damariscotta, Me. | Bangor, Me. |
| 215337 | LHSN | Sch. | Tempate | 700 | 626 | 176.0 | 36.0 | 14.4 | 8 | 1917 | Portland, Ore. | Wilmington, Del. |
| 210613 | LOPQ | *Sch. | Tempo | 963 | 870 | 105.0 | 35.0 | 17.6 | 4 | 1912 | Noank, Conn. | Philadelphia, Pa. |
| 215944 | | Sch. | Teresa | 7 | 5 | 37.0 | 11.7 | 3.2 | 8 | 1915 | Tarpor Springs, Fla. | Tampa, Fla. |
| 202077 | | Sch. | Teresa L. | 18 | 10 | 50.2 | 17.4 | 3.6 | 3 | 1905 | Biloxi, Miss. | New Orleans, La. |
| 145918 | | Sch. | Teresa and Alice | 62 | 35 | 72.6 | 20.0 | 9.2 | 0 | 1902 | Essex, Mass. | Mobilo, Ala. |
| 145273 | | Sch. | Teutonia | 594 | 504 | 177.0 | 32.0 | 12.5 | 0 | 1881 | Marino City, Mich. | Huffalo, N. Y. |
| 145972 | | Slp. y. | Teva | 24 | 15 | 51.3 | 15.6 | 0.7 | 1 | 1903 | East Boothbay, Me. | Vinalhaven, Me. |
| 207000 | | *Slp. | Texas | 8 | 0 | 35.3 | 12.5 | 2.3 | 2 | 1907 | Matagorda, Tex. | Port Lavaca, Tex. |
| 145633 | | Sch. | Thalia | 82 | 47 | 81.8 | 22.0 | 9.0 | 5 | 1892 | Gloucester, Mass. | Gloucester, Mass. |
| 145431 | | Sch. | The Belle | 20 | 19 | 46.2 | 16.5 | 3.5 | 1 | 1886 | Astoria, Ore. | Astoria, Ore. |
| 145383 | | Igr. | The Ocean | 6 | 6 | 37.0 | 12.1 | 3.6 | 1 | 1884 | Lookport, La. | Brashear, La. |
| 145685 | | Slp. | The Owl | 6 | 6 | 30.0 | 11.6 | 3.0 | 2 | 1888 | Bourne, Mass. | Provincetown, Mass. |
| 145039 | KLPQ | Sch. | Thelma | 525 | 449 | 167.3 | 35.0 | 13.2 | 7 | 1893 | Rookland, Mo. | Stonington, Me. |
| 145876 | | Sch. | Thelma | 0 | 0 | 31.1 | 12.4 | 2.8 | 2 | 1899 | Michells Point, Tex. | Port Lavaca, Tex. |
| 202583 | | Slp. | Thelma | 13 | 8 | 45.5 | 16.1 | 4.1 | 3 | 1905 | Fairbank, Md. | Philadelphia, Pa. |
| 200503 | | Slp. | Thelma | 5 | 5 | 35.7 | 12.2 | 2.5 | 3 | 1909 | Bedsworth, Md. | Annapolis, Md. |
| 216199 | | Slp. | Thelma | 11 | 11 | 39.0 | 12.5 | 5.3 | 2 | 1894 | San Francisco, Cal. | San Francisco, Cal. |
| 145812 | | Sch. | Thelma C. | 12 | 8 | 43.5 | 14.3 | 3.4 | 2 | 1899 | Biloxi, Miss. | Gulfport, Miss. |
| 145959 | | Sch. | Thelma C. | 0 | 0 | 47.6 | 10.0 | 3.4 | 2 | 1903 | Kinnebeck, N. C. | Charleston, S. C. |
| 145753 | | Sch. | Thelma G. Roberts | 0 | 0 | 45.3 | 14.0 | 2.7 | 3 | 1897 | Applegarth, Md. | Crisfield, Md. |
| 213474 | LHRI | *Sch. | Theolino | 594 | 509 | 172.0 | 31.8 | 13.0 | 7 | 1917 | Rookland, Mo. | Boston, Mass. |
| 145850 | KQHJ | *Sch. | Theodora Palmer | 1,042 | 910 | 103.4 | 40.5 | 17.0 | 2 | 1906 | Noank, Conn. | New London, Conn. |
| 145050 | | Sch. | Therese | 20 | 12 | 45.5 | 16.8 | 3.0 | 4 | 1905 | Biloxi, Miss. | New Orleans, La. |
| 202170 | | Slp. | Thots | 7 | 7 | 32.0 | 11.4 | 3.0 | 1 | 1895 | East Republic, N. J. | Philadelphia, Pa. |
| 204915 | | Slp. y. | Thotis | 19 | 11 | 42.0 | 15.3 | 0.8 | 1 | 1907 | East Boothbay, Me. | Boston, Mass. |
| 145407 | | Slp. | Thlatio | 10 | 0 | 41.8 | 14.5 | 3.0 | 5 | 1888 | Cambridge, Md. | Baltimore, Md. |
| 145045 | | Sch. | Thlatio | 23 | 13 | 54.0 | 18.1 | 3.0 | 4 | 1902 | Biloxi, Miss. | Gulfport, Miss. |
| 210008 | LJVB | Sch. | Thlisto | 1,650 | 1,462 | 210.0 | 44.0 | 20.8 | 14 | 1918 | St. Helens, Ore. | San Francisco, Cal. |
| 209233 | | Slp. | Thomas Clyde | 27 | 21 | 54.5 | 18.2 | 5.3 | 6 | 1911 | Orlog, Md. | Crisfield, Md. |
| 145133 | | Slp. | Thomas Collins | 13 | 12 | 30.0 | 14.0 | 3.4 | 2 | 1877 | City Island, N. Y. | Perth Amboy, N. J. |
| 24916 | | Sch. | Thomas Gawn | 540 | 522 | 170.8 | 31.7 | 13.5 | 7 | 1872 | Black River, Ohio | Cleveland, Ohio |
| 145335 | | Sch. | Thomas Humphreys | 64 | 48 | 77.4 | 23.4 | 5.5 | 5 | 1883 | Millford, Del. | Philadelphia, Pa. |
| 145311 | | Sch. | Thomas Richard | 84 | 80 | 85.0 | 23.0 | 6.3 | 4 | 1892 | Cambridge, Md. | Crisfield, Md. |
| 24637 | | Sch. | Thomas Thomas | 43 | 29 | 67.4 | 19.7 | 5.0 | 3 | 1867 | Beaufort, N. C. | Baltimore, Md. |
| 209188 | | Sch. | Thomas A. Jones | 50 | 47 | 80.0 | 23.7 | 5.3 | 3 | 1911 | Carters Creek, Va. | Do. |
| 145470 | | Sch. | Thomas A. Rogers | 27 | 18 | 54.8 | 17.2 | 5.5 | 4 | 1887 | Camden, N. J. | Richmond, Va. |
| 145347 | | Sch. | Thomas B. Cator | 40 | 34 | 69.2 | 23.0 | 5.2 | 4 | 1883 | Laylor, Bluff, Md. | Patchogue, N. Y. |
| 145252 | JVHP | Sch. | Thomas B. Garland | 348 | 275 | 126.0 | 32.0 | 11.4 | 6 | 1881 | Bath, Me. | Tampa, Fla. |
| 145202 | | Sch. | Thomas B. Schall | 55 | 52 | 75.3 | 22.0 | 6.5 | 3 | 1882 | Baltimore, Md. | Reedville, Va. |
| 24992 | | Sch. | Thomas B. Taylor | 93 | 88 | 87.1 | 23.0 | 6.0 | 3 | 1873 | Wentworth County, Md. | Do. |
| 145301 | | Sch. | Thomas C. Eaton | 77 | 73 | 83.7 | 23.8 | 6.2 | 4 | 1882 | Dorchester County, Md. | Crisfield, Md. |
| 145358 | | Sch. | Thomas C. Raokott | 44 | 28 | 59.0 | 19.2 | 8.0 | 2 | 1853 | Seaboard, Conn. | Providence, R. I. |
| 145501 | | Sch. | Thos. E. Taylor | 10 | 0 | 50.0 | 15.3 | 4.1 | 4 | 1891 | Solomons Island, Md. | Crisfield, Md. |
| 145540 | KHGB | Sch. | Thomas F. Pollard | 707 | 617 | 157.5 | 34.0 | 17.0 | 7 | 1890 | Dennisville, N. J. | New York, N. Y. |
| 145514 | | Sch. | Thomas G. Duncan | 0 | 0 | 55.3 | 15.4 | 3.0 | 1 | 1890 | Solomons Island, Md. | Crisfield, Md. |
| 24020 | | Sch. | Thomas H. Brice | 49 | 40 | 73.0 | 21.0 | 6.0 | 3 | 1850 | Baltimore, Md. | New York, N. Y. |
| 24078 | | Sch. | Thomas H. Howland | 203 | 283 | 138.8 | 20.0 | 11.1 | 0 | 1872 | Manitowoc, Wis. | Port Huron, Mich. |
| 145310 | | Sch. | Thomas H. Kirby | 28 | 20 | 61.1 | 17.0 | 5.1 | 3 | 1882 | St. Michaels, Md. | Annapolis, Md. |
| 145378 | KJGR | Sch. | Thomas H. Lawrence | 374 | 322 | 134.7 | 33.3 | 11.0 | 5 | 1891 | Boston, Mass. | Boston, Mass. |
| 201811 | | Sch. | Thomas J. Carroll | 71 | 45 | 82.6 | 21.5 | 8.3 | 10 | 1905 | Essex, Mass. | Galveston, Tex. |
| 24805 | | Sch. | Thomas J. Dall | 60 | 63 | 82.4 | 23.5 | 5.5 | 3 | 1869 | Dorchester County, Md. | Annapolis, Md. |
| 24727 | | Sch. | Thomas J. Parks | 20 | 18 | 53.5 | 18.0 | 5.0 | 2 | 1865 | do. | Reedville, Va. |
| 24069 | | Sch. | Thomas J. Boward | 75 | 60 | 87.0 | 25.8 | 6.0 | 3 | 1873 | do. | Do. |
| 145571 | KJCN | Sch. | Thomas J. Shryock | 173 | 164 | 117.4 | 23.7 | 7.7 | 4 | 1891 | Bethel, Del. | Philadelphia, Pa. |
| 145204 | | Sch. | Thomas L. Parker | 628 | 590 | 186.0 | 33.0 | 13.5 | 3 | 1881 | Manitowoc, Wis. | New York, N. Y. |

1 Formerly (a) Gorman st. s. Neptun.
(b) ga. s. Neptun.

* Formerly (a) French schooner Franco Marie.
(b) Belgian schooner Franco Marie.
(c) schooner Franco Marie.

* Formerly sloop-yacht (a) Priquo.
(b) Josephine.

MERCHANT SAILING VESSELS OF THE UNITED STATES—Continued.

| Official No. | Signal letters. | Rlg. | Name of vessel. | Gross tonnage. | Net tonnage. | Length. | Breadth. | Depth. | Crew. | When built. | Where built. | Home port (where permanent document issues). |
|--------------|-----------------|---------|--------------------|----------------|--------------|---------|----------|--------|-------|-------------|--------------------------|--|
| | | | | | | Feet. | Feet. | Feet. | | | | |
| 145527 | | Sch. | Thomas M. Freeman | 10 | 9 | 53.7 | 14.6 | 3.0 | 7 | 1889 | Madison, Md. | Baltimore, Md. |
| 145916 | KRLQ | Bkn. | Thos. P. Emigh | 1,040 | 923 | 211.6 | 42.4 | 16.4 | 12 | 1902 | Tacoma, Wash. | San Francisco, Cal. |
| 24911 | | Sch. | Thomas R. Woolley | 104 | 99 | 96.0 | 26.0 | 5.0 | 4 | 1872 | Keyport, N. J. | New London, Conn. |
| 202367 | KVJD | Sch. | Thomas S. Gorton | 140 | 92 | 106.0 | 25.4 | 11.5 | 21 | 1905 | Essex, Mass. | Gloucester, Mass. |
| 145368 | | Slp. | Thomas S. Leo | 12 | 6 | 40.6 | 15.7 | 4.2 | 4 | 1884 | Leesburg, N. J. | Philadelphia, Pa. |
| 202669 | | Sch. | Thomas S. Martin | 32 | 16 | 49.5 | 15.3 | 5.3 | 1 | 1905 | Cappahosic, Va. | Richmond, Va. |
| 145822 | | Slp. | Thomas S. Price | 6 | 6 | 41.5 | 14.0 | 2.8 | 4 | 1899 | Holland Island, Md. | Annapolis, Md. |
| 24715 | JCFM | Sch. | Thomas W. Moore | 32 | 23 | 59.2 | 20.5 | 5.5 | 1 | 1866 | Dorchester County, Md. | Do. |
| 24590 | KMND | Sch. | Thomas W. H. White | 213 | 159 | 114.0 | 29.6 | 9.2 | 6 | 1867 | Tuckerton, N. J. | Bath, Me. |
| 145705 | | Sch. | Thomaston | 693 | 613 | 173.2 | 35.0 | 14.2 | 4 | 1895 | Noank, Conn. | Philadelphia, Pa. |
| 76353 | | Slp. | Thompson Bros | 12 | 10 | 47.7 | 13.8 | 3.0 | 2 | 1882 | Handsboro, Miss. | Mobile, Ala. |
| 145343 | KBJP | Bkn. | Thrasher | 515 | 482 | 144.6 | 31.5 | 16.4 | 10 | 1883 | Bath, Me. | San Francisco, Cal. |
| 24987 | | Sch. | Three Brothers | 349 | 332 | 130.5 | 25.9 | 12.0 | 6 | 1873 | Black River, Ohio | Toledo, Ohio |
| 145241 | | Sch. | Three Brothers | 54 | 51 | 77.0 | 24.0 | 6.5 | 3 | 1881 | Pocomoke City, Md. | Baltimore, Md. |
| 201500 | | Slp. | Three Brothers | 7 | 7 | 39.3 | 10.5 | 3.2 | 2 | 1904 | Dauphin Island, S. C. | Beaufort, S. C. |
| 211781 | | Sch. | Three Brothers | 8 | 8 | 33.0 | 11.5 | 4.5 | 4 | 1913 | New Orleans, La. | New Orleans, La. |
| 145207 | | Lgr. | Three Friends | 8 | 8 | 38.2 | 12.8 | 3.0 | 1 | 1879 | Terrebonne, La. | Brashear, La. |
| 145601 | KJWB | Sch. | Three Marys | 1,151 | 1,024 | 103.7 | 40.0 | 17.5 | 9 | 1891 | Bath, Me. | Mobile, Ala. |
| 145825 | | Sch. | Three Partners | 14 | 7 | 38.0 | 13.9 | 3.5 | 4 | 1899 | Pocomoke City, Md. | Crisfield, Md. |
| 145675 | | Sch. | Three Pat. | 14 | 9 | 45.7 | 14.2 | 4.2 | 2 | 1894 | Morehead City, N. C. | New Bern, N. C. |
| 24411 | | Sch. | Three Sisters | 30 | 20 | 55.0 | 18.0 | 4.0 | 4 | 1856 | Worcester County, Md. | Greenville, N. Y. |
| 24806 | | Sch. | Three Sisters | 45 | 61 | 63.0 | 22.0 | 6.0 | 3 | 1855 | Dorchester County, Md. | Baltimore, Md. |
| 145008 | | Sch. | Three Sisters | 39 | 37 | 61.5 | 22.0 | 4.4 | 2 | 1874 | Millford, Del. | Stonington, Md. |
| 145305 | | Sch. | Three Sisters | 23 | 14 | 52.0 | 16.2 | 4.8 | 6 | 1884 | Dorchester, N. J. | Philadelphia, Pa. |
| 145730 | | Sch. | Three Sisters | 7 | 5 | 38.2 | 12.8 | 3.3 | 2 | 1890 | Crisfield, Md. | Crisfield, Md. |
| 145161 | | Sch. | Three Sons | 58 | 56 | 80.0 | 24.0 | 6.2 | 4 | 1878 | Newtown, Md. | Do. |
| 24920 | | Sch. | Tidal Wave | 30 | 18 | 55.0 | 18.3 | 5.1 | 6 | 1872 | Mauricetown, N. J. | Philadelphia, Pa. |
| 202562 | KVCN | Sch. | Tifton | 594 | 470 | 173.0 | 30.2 | 13.8 | 7 | 1905 | Myrtle, Conn. | Boston, Mass. |
| 145208 | | Slp. | Tiger | 5 | 5 | 27.8 | 13.0 | 3.4 | 1 | 1868 | Norwalk, Conn. | Bridgeport, Conn. |
| 203951 | KVYG | Sch. y. | Timandra | 41 | 37 | 64.6 | 16.7 | 9.2 | 3 | 1907 | Boston, Mass. | Boston, Mass. |
| 210431 | KRNT | Slp. | Timothy Field | 147 | 147 | 98.5 | 27.4 | 8.0 | 3 | 1861 | Brewer, Me. | Rockland, Me. |
| 210638 | IJSB | Sch. | Tloga | 1,012 | 938 | 197.0 | 35.0 | 18.4 | 6 | 1918 | Baltimore, Md. | Philadelphia, Pa. |
| 145818 | KPGD | Sch. | Tipton | 830 | 729 | 184.6 | 35.2 | 16.1 | 2 | 1909 | Bath, Me. | Fall River, Mass. |
| 210959 | LCTK | Sch. | Tolkeon | 739 | 612 | 177.5 | 35.0 | 14.5 | 2 | 1913 | do. | Philadelphia, Pa. |
| 24117 | | Sch. | Toledo | 31 | 20 | 58.3 | 21.2 | 4.1 | 2 | 1857 | Bridgeboro, N. J. | Perth Amboy, N. J. |
| 145410 | KDJG | Sch. | Tom Battle | 140 | 133 | 93.7 | 28.3 | 7.4 | 3 | 1880 | Bath, Me. | New Haven, Conn. |
| 200455 | | Slp. | Tom Cat | 13 | 10 | 33.2 | 14.1 | 3.0 | 3 | 1903 | Dawhuskie Island, S. C. | Beaufort, S. C. |
| 215603 | LHVQ | Sch. | TONA WANDA | 1,715 | 1,612 | 254.0 | 38.1 | 23.4 | 23 | 1892 | Greenock, Scotland | New York, N. Y. |
| 145373 | | Sch. | Tony Faust | 47 | 36 | 71.0 | 22.4 | 0.0 | 3 | 1884 | Pocomoke City, Md. | Crisfield, Md. |
| 145432 | | Sch. | Tony Faust | 10 | 9 | 52.5 | 13.0 | 3.5 | 2 | 1880 | Dorchester County, Md. | Reedville, Va. |
| 207503 | | Sch. | Tottenville | 643 | 643 | 175.0 | 35.1 | 13.3 | 5 | 1910 | Tottenville, N. Y. | Philadelphia, Pa. |
| 215492 | | Slp. | Townsend | 98 | 63 | 71.0 | 23.2 | 5.3 | 3 | 1917 | Boothbay Harbor, Me. | Boothbay, Me. |
| 200322 | | Slp. | Toy | 6 | 6 | 33.0 | 13.0 | 3.7 | 2 | 1903 | Bluffton, S. C. | Beaufort, S. C. |
| 24485 | | Sch. | Traveler | 32 | 30 | 57.0 | 20.0 | 4.3 | 1 | 1864 | Yerba Buena Island, Cal. | San Francisco, Cal. |
| 215835 | IJHV | Sch. | Trenton | 1,013 | 939 | 197.0 | 35.0 | 18.4 | 6 | 1917 | Baltimore, Md. | Philadelphia, Pa. |
| 145038 | | Sch. | Tres Hermanos | 22 | 21 | 54.0 | 19.4 | 4.4 | 3 | 1874 | Mandeville, La. | New Orleans, La. |
| 24432 | | Sch. | Trio | 18 | 9 | 43.4 | 16.3 | 4.0 | 6 | 1851 | Burlington, N. J. | Philadelphia, Pa. |
| 145040 | | Sch. | Triton | 71 | 67 | 74.5 | 22.2 | 7.0 | 4 | 1875 | Essex, Mass. | Machias, Me. |
| 200425 | | Slp. | Triton | 17 | 11 | 38.9 | 10.3 | 4.1 | 1 | 1903 | Harris Neck, Ga. | Savannah, Ga. |
| 24576 | | Slp. | Triumph | 5 | 5 | 24.8 | 10.1 | 3.7 | 1 | 1867 | Westerly, R. I. | Providence, R. I. |
| 145851 | | Sch. | Triumph | 27 | 20 | 66.1 | 18.9 | 5.1 | 2 | 1893 | Tilghmans Island, Md. | Baltimore, Md. |
| 145898 | | Slp. | Triumph | 7 | 7 | 39.4 | 13.8 | 2.9 | 4 | 1901 | Hudson, Md. | Do. |
| 145943 | | Slp. | Triunfo | 6 | 6 | 23.0 | 0.2 | 4.5 | 3 | 1900 | Ponce, P. R. | San Juan, P. R. |
| 145699 | | Ywl. y. | Trochoo | 8 | 8 | 30.0 | 11.0 | 2.9 | 1 | 1894 | Waveland, Fla. | St. Augustine, Fla. |
| 208188 | | Sch. | Trojan | 22 | 22 | 47.2 | 15.2 | 5.2 | 1 | 1910 | Oakland, Cal. | Los Angeles, Cal. |
| 24535 | | Sch. | Tropico | 18 | 12 | 47.8 | 16.2 | 5.3 | 2 | 1851 | Somerset County, Md. | Reedville, Va. |
| 24624 | | Lgr. | Provatoro | 6 | 6 | 32.7 | 10.0 | 3.3 | 1 | 1866 | Proctorville, La. | Morgan City, La. |
| 59368 | | Sch. | Troy | 480 | 462 | 187.4 | 30.8 | 10.2 | 6 | 1872 | Marino City, Mich. | Marquette, Mich. |
| 59134 | | Sch. | Troy | 650 | 635 | 176.0 | 34.9 | 14.0 | 3 | 1889 | Noank, Conn. | New York, N. Y. |
| 201470 | | Sch. | Tullip | 18 | 11 | 52.3 | 19.1 | 3.4 | 4 | 1904 | Soranton, Miss. | Gulfport, Miss. |
| 202602 | KVDH | Sch. | Tulip | 721 | 623 | 177.0 | 35.0 | 14.2 | 3 | 1905 | Noank, Conn. | Philadelphia, Pa. |
| 207058 | LBJP | Sch. | Tulip | 607 | 607 | 164.8 | 32.1 | 12.8 | 2 | 1909 | Port Richmond, N. Y. | Port Arthur, Tex. |
| 202600 | | Sch. | Tullip | 17 | 9 | 50.3 | 18.8 | 3.7 | 3 | 1905 | Biloxi, Miss. | New Orleans, La. |
| 24030 | | Sch. | Tutti Day | 36 | 34 | 50.5 | 21.1 | 5.1 | 3 | 1852 | Patchogue, N. Y. | Reedville, Va. |
| 145414 | | Sch. | Tullight | 9 | 8 | 45.8 | 12.2 | 3.4 | 2 | 1885 | Somerset County, Md. | Annapolis, Md. |
| 214310 | | Sch. | Twin Brothers | 23 | 15 | 50.7 | 19.0 | 3.5 | 5 | 1916 | Pasagoula, Miss. | Gulfport, Miss. |
| 214317 | | Sch. | Twin Sister | 23 | 15 | 50.7 | 19.0 | 3.5 | 5 | 1910 | do. | Do. |
| 145051 | | Sch. | Two Brothers | 10 | 7 | 47.0 | 13.0 | 3.4 | 3 | 1875 | Somerset County, Md. | Crisfield, Md. |
| 145306 | | Sch. | Two Brothers | 7 | 7 | 34.7 | 13.7 | 3.0 | 4 | 1891 | Corpus Christi, Tex. | Port Aransas, Tex. |
| 145361 | | Slp. | Two Davids | 10 | 10 | 33.8 | 14.1 | 3.8 | 3 | 1888 | Cedarville, N. J. | Crisfield, Md. |
| 24828 | | Sch. | Two Elzas | 10 | 9 | 37.0 | 12.0 | 2.9 | 1 | 1899 | Whitestone, N. Y. | Port Amboy, N. J. |
| 145344 | | Sch. | Two Forty | 41 | 30 | 67.8 | 17.0 | 6.8 | 7 | 1891 | Essex, Mass. | Tampa, Fla. |
| 145637 | | Lgr. | Two Friends | 5 | 5 | 30.0 | 10.0 | 2.8 | 1 | 1893 | Morgan City, La. | Morgan City, La. |
| 145038 | | Slp. | Two Friends | 15 | 15 | 40.0 | 16.4 | 6.0 | 2 | 1902 | Beaufort, S. C. | Beaufort, S. C. |
| 145613 | | Sch. | Two Sisters | 9 | 9 | 34.7 | 14.7 | 3.7 | 2 | 1891 | Pas Manchac, La. | Gulfport, Miss. |
| 145720 | | Slp. | Two Sisters | 9 | 7 | 43.1 | 14.5 | 3.5 | 4 | 1890 | Tilghmans Island, Md. | Baltimore, Md. |

1 Formerly schooner J. T. Liddle.

2 Formerly schooner yacht {
a Ranger.
b Valkyra.

3 Formerly German st. s. Indra.

MERCHANT SAILING VESSELS OF THE UNITED STATES—Continued.

| Official No. | Signal letters. | Rig. | Name of vessel. | Gross tonnage. | Net tonnage. | Length. | Breadth. | Depth. | Crew. | When built. | Where built. | Home port (where permanent document issues). |
|--------------|-----------------|---------|--------------------------|----------------|--------------|---------|----------|--------|-------|-------------|------------------------|--|
| | | | | | | Feet. | Feet. | Feet. | | | | |
| 145704 | | Slp. | Two Sisters | 10 | 8 | 32.5 | 13.3 | 2.6 | 4 | 1898 | Key Largo, Fla. | Key West, Fla. |
| 145955 | | Sch. | Two Sons | 7 | 5 | 32.5 | 13.6 | 3.3 | 2 | 1902 | Mandoville, La. | New Orleans, La. |
| 216474 | | Sch. | Typhoon | 7 | 7 | 31.0 | 10.9 | 5.7 | 0 | 1915 | Seattle, Wash. | Seattle, Wash. |
| U. | | | | | | | | | | | | |
| 25287 | | Sch. | U and I | 7 | 7 | 27.1 | 10.8 | 3.2 | 1 | 1891 | Port Townsend, Wash. | Port Townsend, Wash. |
| 25348 | | Sch. | Uberita | 13 | 12 | 40.6 | 13.6 | 5.0 | 3 | 1872 | Fajardo, P. R. | San Juan, P. R. |
| 204828 | | Slp. | Ulla | 12 | 8 | 32.0 | 15.6 | 3.5 | 2 | 1907 | Shipyard, Ga. | Savannah, Ga. |
| 25241 | | Slp. | Una | 10 | 7 | 40.0 | 13.3 | 4.8 | 3 | 1881 | Patchogue, N. Y. | Philadelphia, Pa. |
| 25271 | | Slp. | Una | 7 | 6 | 26.9 | 11.9 | 5.2 | 3 | 1888 | Somers Point, N. J. | Cape Charles, Va. |
| 25314 | KJFF | Sch. y. | Uncas | 30 | 30 | 56.5 | 16.4 | 6.4 | 4 | 1898 | Tottenville, N. Y. | New York, N. Y. |
| 25200 | | Slp. | Undino | 10 | 9 | 34.2 | 12.5 | 3.4 | 4 | 1873 | Chincoteague, Va. | Reedville, Va. |
| 25250 | | Slp. | Unlon | 71 | 68 | 75.6 | 24.0 | 4.0 | 3 | 1882 | Boston, Mass. | Boston, Mass. |
| 202344 | | Slp. | Upton Q. | 7 | 6 | 35.5 | 13.8 | 3.0 | 1 | 1905 | Justisville, Va. | Cape Charles, Va. |
| 25317 | KPDC | *Sch. | Uphur | 843 | 740 | 184.0 | 35.0 | 16.2 | 3 | 1899 | Bath, Me. | Perth Amboy, N. J. |
| 60096 | | *Sch. | Uranus | 524 | 408 | 169.0 | 29.0 | 12.0 | 6 | 1873 | New Jerusalem, Ohio. | Perth Amboy, N. J. |
| 25201 | | Sch. | Urbano | 10 | 9 | 54.7 | 15.0 | 2.6 | 2 | 1835 | Cambridge, Md. | Annapolis, Md. |
| 25062 | | Sch. | Uriah F. Washburn | 90 | 85 | 86.0 | 27.0 | 6.3 | 2 | 1860 | Stony Point, N. Y. | Perth Amboy, N. J. |
| V. | | | | | | | | | | | | |
| 25968 | | Sch. | V. M. Fauria | 32 | 31 | 62.0 | 21.0 | 4.7 | 4 | 1870 | Madisonville, La. | Gulfport, Miss. |
| 211285 | LDBF | Sch. y. | VAGRANT | 178 | 134 | 90.0 | 24.8 | 10.0 | 11 | 1013 | Bristol, R. I. | New York, N. Y. |
| 212138 | LDKP | *Sch. | Valo Royal | 944 | 922 | 181.4 | 40.0 | 15.4 | 3 | 1814 | Wilmington, Del. | Do. |
| 161834 | | Sch. | Valentino Cosler | 20 | 14 | 50.7 | 18.0 | 5.0 | 6 | 1684 | Bridgeton, N. J. | Philadelphia, Pa. |
| 208250 | LBRV | Sch. | Valerie | 139 | 97 | 106.4 | 25.0 | 11.8 | 21 | 1010 | Essex, Mass. | Provincetown, Mass. |
| 161931 | | Slp. | Vallant | 10 | 10 | 40.9 | 13.0 | 3.0 | 1 | 1902 | Smyrna, N. O. | Washington, N. C. |
| 161604 | KGFP | Sch. | Valkyria (whaling) | 139 | 104 | 62.6 | 24.1 | 10.2 | 20 | 1889 | Boothbay, Me. | Portland, Me. |
| 161779 | | Slp. | Valkyria | 7 | 7 | 39.0 | 13.7 | 3.0 | 4 | 1890 | Wittman, Md. | Baltimore, Md. |
| 101611 | | Sch. | Vallio Redding | 18 | 12 | 52.4 | 15.7 | 3.4 | 6 | 1889 | Biloxi, Miss. | Gulfport, Miss. |
| 200119 | | Sch. y. | Valmoro | 37 | 34 | 65.2 | 10.0 | 8.2 | 5 | 1903 | South Boston, Mass. | Boston, Mass. |
| 161774 | | Slp. y. | Vanenna | 19 | 17 | 49.0 | 13.0 | 4.0 | 2 | 1890 | Racine, Wis. | Chicago, Ill. |
| 212344 | | Slp. y. | † Vanillo | 69 | 69 | 95.9 | 22.5 | 10.0 | 30 | 1014 | Boston, Mass. | New York, N. Y. |
| 161616 | KGRN | Sch. | Van Lear Black | 634 | 540 | 159.3 | 35.8 | 12.0 | 6 | 1889 | Baltimore, Md. | Do. |
| 161562 | | Sch. | Van Wyck | 68 | 64 | 66.5 | 27.0 | 7.0 | 1 | 1887 | Brooklyn, N. Y. | Do. |
| 215420 | LHQB | Sch. y. | Varuna | 16 | 16 | 49.2 | 12.0 | 0.9 | 3 | 1917 | New York, N. Y. | Do. |
| 212477 | | Sch. | Vasiliky | 43 | 43 | 61.2 | 21.2 | 8.1 | 3 | 1014 | Tarpon Springs, Fla. | Tampa, Fla. |
| 61109 | | Slp. | Vasty | 383 | 373 | 150.0 | 32.0 | 10.5 | 2 | 1882 | Mystic River, Conn. | New London, Conn. |
| 161841 | | Sch. | Vaughan | 25 | 25 | 63.0 | 18.0 | 4.7 | 2 | 1899 | Madison, Md. | Baltimore, Md. |
| 161933 | | Slp. y. | Vayu II | 16 | 16 | 44.5 | 12.0 | 6.2 | 5 | 1902 | West Mystic, Conn. | Boston, Mass. |
| 161600 | | Sch. | Veatless | 0 | 0 | 30.9 | 10.5 | 3.0 | 1 | 1883 | Chokoloskee, Fla. | Key West, Fla. |
| 25982 | JVHL | Sch. | Vega | 245 | 233 | 117.0 | 32.0 | 10.0 | 7 | 1881 | Fairhaven, Cal. | San Francisco, Cal. |
| 161739 | | Slp. | Vega | 8 | 7 | 28.5 | 10.0 | 4.1 | 3 | 1893 | Chelsea, Mass. | Boston, Mass. |
| 111430 | | Slp. y. | Vega | 22 | 22 | 52.0 | 13.0 | 7.0 | 4 | 1902 | West Mystic, Conn. | Do. |
| 25885 | | Sch. | Venezia | 20 | 14 | 54.6 | 18.4 | 4.0 | 2 | 1873 | Wolf River, Miss. | Gulfport, Miss. |
| 206081 | | Slp. | Ventle | 6 | 6 | 32.0 | 11.0 | 3.0 | 1 | 1909 | Patchogue, N. Y. | Patchogue, N. Y. |
| 211141 | LGVN | Slp. y. | Ventura | 33 | 25 | 37.0 | 14.5 | 6.2 | 5 | 1913 | Bristol, R. I. | New York, N. Y. |
| 25901 | | Slp. | Venturo | 9 | 9 | 30.8 | 12.0 | 3.6 | 1 | 1877 | Windsor, N. Y. | Bridgport, Conn. |
| 161535 | | Sch. | Venus | 33 | 26 | 62.2 | 19.1 | 4.0 | 2 | 1885 | Hattoras, N. O. | New Horn, N. C. |
| 201941 | | Slp. | Venus | 6 | 6 | 34.5 | 11.4 | 2.3 | 1 | 1904 | Davis, N. O. | Washington, N. C. |
| 161770 | | Sch. | Vera | 7 | 6 | 38.5 | 13.1 | 3.1 | 3 | 1890 | St. Peter, Md. | Crisfield, Md. |
| 211879 | | Sch. | Vera | 11 | 8 | 43.0 | 11.0 | 3.6 | 1 | 1913 | Darien, Ga. | Savannah, Ga. |
| 161862 | | Slp. | Vera D | 0 | 0 | 38.2 | 13.4 | 2.7 | 3 | 1897 | Hopewell, Md. | Crisfield, Md. |
| 161638 | | Sch. | Verdonia | 9 | 9 | 54.0 | 14.0 | 3.0 | 3 | 1890 | Macle, Md. | Do. |
| 25235 | | Sch. | Vernetta Ann | 48 | 36 | 76.0 | 22.7 | 5.0 | 3 | 1870 | Baltimore, Md. | Baltimore, Md. |
| 202493 | | Slp. | Vornltzer | 14 | 10 | 45.0 | 16.0 | 3.5 | 2 | 1905 | Ench, Va. | Reedville, Va. |
| 161894 | | Slp. | Vernon | 21 | 16 | 39.3 | 17.0 | 4.5 | 2 | 1899 | Shipyard, Ga. | Beaufort, S. C. |
| 207921 | | Slp. | Vernon Daniel | 23 | 13 | 60.2 | 18.4 | 4.8 | 0 | 1910 | Champ, Md. | Crisfield, Md. |
| 161701 | | Sch. | Vesta G | 24 | 18 | 48.0 | 16.8 | 4.4 | 6 | 1893 | Cedar Grove, Ill. | Jacksonville, Fla. |
| 25544 | | Sch. | Victor | 45 | 43 | 68.8 | 20.0 | 6.0 | 2 | 1886 | Styl-rok, Conn. | Castine, Me. |
| 161890 | | Slp. | Victor | 9 | 7 | 40.0 | 15.0 | 3.0 | 1 | 1901 | Hopkins, Va. | Cape Charles, Va. |
| 161928 | KSOV | Sch. | Victor G. Records | 203 | 203 | 130.5 | 28.3 | 0.7 | 6 | 1902 | Shoptown, Md. | New York, N. Y. |
| 26010 | | Sch. | Victoria | 38 | 24 | 60.5 | 20.4 | 4.3 | 4 | 1858 | Covington, La. | New Orleans, La. |
| 161725 | | Sch. | Victoria D | 16 | 10 | 45.1 | 16.4 | 4.0 | 3 | 1893 | Do. La. Me. | Do. |
| 25612 | | Sch. | Victory | 34 | 32 | 63.2 | 16.5 | 6.8 | 8 | 1840 | Hampton, N. H. | Castine, Me. |
| 161935 | | Sch. | Vigilance | 13 | 12 | 40.0 | 14.7 | 3.0 | 6 | 1902 | Key West, Fla. | Key West, Fla. |
| 161892 | | Slp. | Vigilant | 14 | 10 | 35.4 | 15.1 | 3.7 | 2 | 1901 | Seaway Island, Ga. | Savannah, Ga. |
| 161678 | | Sch. | Viking | 65 | 40 | 70.0 | 20.6 | 8.0 | 13 | 1892 | Onancock, Mass. | Boston, Mass. |
| 25953 | | Sch. | Ville du Havre | 8 | 8 | 47.3 | 13.0 | 3.2 | 0 | 1878 | Crisfield, Md. | Baltimore, Md. |
| 25507 | | Sch. | Village Belle | 21 | 14 | 50.2 | 16.0 | 4.0 | 4 | 1851 | Somerset County, M. I. | Philadelphia, Pa. |
| 25893 | JQDF | Sch. | Vineyard | 215 | 170 | 113.3 | 30.0 | 0.9 | 4 | 1874 | Gouldsboro, Me. | Calais, Me. |
| 25573 | | Slp. | Vimio | 11 | 10 | 30.5 | 13.7 | 3.5 | 1 | 1873 | Greenport, N. Y. | Cape Charles, Va. |
| 161565 | | Sch. | Viola | 8 | 8 | 45.0 | 13.2 | 3.5 | 5 | 1882 | Crisfield, Md. | Reedville, Va. |

* Formerly Spanish schooner Uberita.

† Formerly sloop-yacht Rosalie.

‡ Rebuilt, 1889.

§ Bronze.

MERCHANT SAILING VESSELS OF THE UNITED STATES—Continued.

| Official No. | Signal letters. | Rig. | Name of vessel. | Gross tonnage. | Net tonnage. | Length. | Breadth. | Depth. | Crew. | When built. | Where built. | Home port (where permanent document issues). |
|--------------|-----------------|---------|---------------------|----------------|--------------|---------|----------|--------|-------|-------------|-------------------------|--|
| | | | | | | Feet. | Feet. | Feet. | | | | |
| 201460 | | Slp. | Viola | 5 | 5 | 36.5 | 12.2 | 2.7 | 4 | 1904 | Fairmount, Md. | Crisfield, Md. |
| 161840 | | Sch. | Viola Haas | 20 | 14 | 49.2 | 15.8 | 5.0 | 2 | 1899 | Bayou Talla, Miss. | Gulfport, Miss. |
| 161670 | | Slp. | Viola May | 6 | 5 | 25.5 | 11.0 | 4.0 | 2 | 1892 | North Haven, Me. | Stonington, Me. |
| 161618 | | Slp. | Violet | 10 | 10 | 31.8 | 14.2 | 4.0 | 2 | 1890 | Cold Spring, N. J. | Philadelphia, Pa. |
| 200198 | | Sch. | Violet | 41 | 31 | 64.9 | 22.5 | 4.5 | 5 | 1903 | Handoboro, Miss. | Gulfport, Miss. |
| 161846 | | Slp. | Violet W | 5 | 5 | 37.0 | 11.8 | 2.6 | 2 | 1899 | Ortolo, Md. | Annapolis, Md. |
| 161825 | | Slp. | Virell | 5 | 5 | 35.0 | 12.6 | 2.8 | 4 | 1898 | do | Baltimore, Md. |
| 161803 | | Sch. | Virgie O. Dean | 6 | 6 | 40.5 | 13.7 | 2.7 | 4 | 1897 | Bishops Head, Md. | Crisfield, Md. |
| 161845 | | Sch. | Virgie P. Traversa | 7 | 7 | 41.0 | 14.0 | 2.4 | 3 | 1899 | Fishing Creek, Md. | Do. |
| 161932 | | Sch. | Virgil | 12 | 12 | 50.3 | 14.0 | 3.3 | 1 | 1902 | Wit, N. C. | Beaufort, N. C. |
| 8786 | | Sch. | Virginia | 31 | 21 | 54.4 | 19.0 | 6.0 | 7 | 1871 | Mauricetown, N. J. | Philadelphia, Pa. |
| 25918 | | Sch. | Virginia | 8 | 8 | 42.5 | 13.0 | 3.3 | 4 | 1875 | Crisfield, Md. | Crisfield, Md. |
| 25970 | | Sch. | Virginia | 9 | 9 | 37.8 | 11.5 | 3.3 | 2 | 1881 | Key West, Fla. | Key West, Fla. |
| 161523 | | Sch. | Virginia | 50 | 52 | 82.3 | 23.4 | 6.4 | 3 | 1883 | Greensboro, Md. | Baltimore, Md. |
| 161665 | | Sch. | Virginia | 54 | 52 | 76.0 | 25.5 | 3.5 | 2 | 1891 | San Francisco, Cal. | San Francisco, Cal. |
| 161857 | KWVQ | Ywl. y. | Virginia | 74 | 60 | 81.0 | 19.4 | 14.2 | 6 | 1900 | Bristol, R. I. | Philadelphia, Pa. |
| 161900 | | Slp. | Virginia | 6 | 6 | 30.3 | 13.9 | 2.2 | 3 | 1901 | Cambridge, Md. | Baltimore, Md. |
| 161929 | KSDL | Sch. | Virginia | 585 | 541 | 170.0 | 30.8 | 12.8 | 8 | 1902 | Alameda, Cal. | San Francisco, Cal. |
| 203078 | KVJG | Sch. y. | Virginia | 62 | 42 | 60.0 | 18.0 | 9.8 | 6 | 1906 | Bristol, R. I. | Omaha, Neb. |
| 203734 | | Slp. | Virginia | 6 | 6 | 39.0 | 13.2 | 2.7 | 4 | 1905 | Deepcreek, Va. | Crisfield, Md. |
| 207772 | LBPQ | Sch. | Virginia | 106 | 73 | 102.2 | 23.0 | 10.2 | 15 | 1910 | Essex, Mass. | Pensacola, Fla. |
| 214425 | | Sch. | Virginia | 91 | 92 | 101.0 | 22.4 | 7.7 | 4 | 1910 | Tottonville, N. Y. | Norfolk, Va. |
| 216250 | | Sch. | Virginia | 103 | 98 | 103.0 | 28.0 | 7.5 | 8 | 1918 | Mayaguez, P. R. | San Juan, P. R. |
| 161697 | | Sch. | Virginia Belle | 10 | 9 | 49.5 | 13.3 | 3.7 | 3 | 1892 | Tilghmans Island, Md. | Baltimore, Md. |
| 95835 | | Sch. | Virginia Carroll | 97 | 93 | 91.6 | 22.6 | 6.6 | 4 | 1884 | Pocomoko City, Md. | Reedville, Va. |
| 25914 | | Sch. | Virginia Dare | 13 | 8 | 43.0 | 14.6 | 3.6 | 1 | 1875 | Hatteras, N. C. | Washington, N. C. |
| 209133 | | Sch. | Virginia Dare | 47 | 45 | 70.5 | 20.5 | 6.0 | 4 | 1911 | Solomons, Md. | Washington, D. C. |
| 200340 | | Sch. | Virginia Lyons | 57 | 57 | 74.2 | 19.6 | 9.0 | 6 | 1903 | Essex, Mass. | Mobile, Ala. |
| 161783 | | Sch. | Virginia M | 9 | 6 | 44.0 | 11.9 | 2.7 | 2 | 1896 | Atlantic, N. C. | Washington, N. C. |
| 161867 | KQLH | Sch. | Virginia Palmer | 840 | 777 | 190.4 | 40.3 | 13.1 | 2 | 1900 | Noank, Conn. | New London, Conn. |
| 25502 | | Sch. | Virginia Vickers | 20 | 19 | 46.2 | 17.4 | 4.7 | 2 | 1857 | Dorchester County, Md. | Baltimore, Md. |
| 161923 | | Slp. | Virginia W | 8 | 8 | 44.0 | 14.4 | 3.7 | 4 | 1902 | Ortolo, Md. | Crisfield, Md. |
| 201473 | | Slp. | Virginia W | 5 | 5 | 37.5 | 13.5 | 3.3 | 3 | 1904 | Gullford, Va. | Do. |
| 161619 | | Slp. | Virginia D. Mayne | 10 | 9 | 43.1 | 14.0 | 3.2 | 6 | 1890 | Cambridge, Md. | Do. |
| 161506 | | Sch. | Virginia G. Holland | 20 | 24 | 60.0 | 18.0 | 6.0 | 6 | 1882 | Pocomoko City, Md. | Baltimore, Md. |
| 161530 | | Slp. | Virginia L. Johnson | 9 | 3 | 43.0 | 14.6 | 3.5 | 6 | 1884 | Dorchester County, Md. | Do. |
| 25983 | | Sch. | Vislon | 8 | 8 | 32.8 | 13.1 | 3.9 | 7 | 1881 | Bavaria, Fla. | Key West, Fla. |
| 213281 | | Slp. | Vislon | 5 | 5 | 28.0 | 12.2 | 3.3 | 1 | 1905 | Port Republic, N. J. | Duckertown, N. J. |
| 208285 | | Sch. | Vixen | 705 | 702 | 165.6 | 30.0 | 15.6 | 3 | 1911 | Noank, Conn. | New York, N. Y. |
| 203491 | | Sch. | Vixen | 20 | 13 | 49.0 | 17.3 | 4.1 | 5 | 1900 | De Lisle, Miss. | Gulfport, Miss. |
| 161672 | KLBT | Sch. | Volante | 125 | 119 | 87.0 | 25.3 | 7.0 | 6 | 1891 | North Bend, Ore. | Seattle, Wash. |
| 161501 | | Sch. | Volante | 20 | 17 | 45.0 | 16.0 | 4.8 | 3 | 1897 | San Francisco, Cal. | New San Francisco, Cal. |
| 161590 | | Sch. | Volunteer | 797 | 778 | 170.0 | 40.0 | 12.0 | 2 | 1888 | New London, Conn. | New London, Conn. |
| 161690 | | Slp. | Volunteer | 12 | 11 | 33.0 | 15.5 | 4.2 | 1 | 1892 | Montgomery, Ga. | Savannah, Ga. |
| 205627 | | Sch. | Volunteer | 15 | 8 | 48.8 | 17.0 | 3.4 | 4 | 1908 | Bloxh, Miss. | Gulfport, Miss. |
| 161784 | | Ywl. | Volusia | 10 | 10 | 45.8 | 15.7 | 5.2 | 5 | 1896 | New Smyrna, Fla. | Key West, Fla. |
| | | | W. | | | | | | | | | |
| 81094 | KDFV | Bk. | W. B. Flint | 932 | 876 | 178.4 | 35.4 | 17.7 | 13 | 1885 | Bath, Mo. | San Francisco, Cal. |
| 80575 | | Sch. | W. D. Cash | 6 | 6 | 38.0 | 12.8 | 4.0 | 3 | 1870 | Marco, Fla. | Tampa, Fla. |
| 2935 | | Sch. | W. D. Hossack | 330 | 272 | 151.5 | 30.0 | 10.4 | 6 | 1873 | Sheboygan, Wis. | Mobile, Ala. |
| 26381 | | Sch. | W. D. Mangum | 89 | 72 | 76.0 | 24.7 | 6.0 | 3 | 1852 | Taunton, Mass. | Bangor, Me. |
| 81580 | | Sch. | W. E. Pearson | 8 | 8 | 45.0 | 14.4 | 2.8 | 4 | 1897 | Hoopersville, Md. | Reedville, Va. |
| 81160 | KGFV | Sch. | W. F. Jowett | 474 | 407 | 165.7 | 37.7 | 12.0 | 8 | 1887 | Port Ludlow, Wash. | San Francisco, Cal. |
| 81006 | | Sch. | W. H. Buren | 11 | 7 | 41.0 | 13.0 | 3.5 | 1 | 1883 | Hunting Quarters, N. C. | Washington, N. C. |
| 81523 | | Sch. | W. H. French | 1,062 | 83 | 77.0 | 23.4 | 6.5 | 3 | 1895 | Berkely, Va. | Crisfield, Md. |
| 81701 | KQWJ | Sch. | W. H. Marston | 1,110 | 1,110 | 210.0 | 42.5 | 17.5 | 13 | 1901 | San Francisco, Cal. | Portland, Ore. |
| 81349 | KJVL | Sch. | W. H. Talbot | 810 | 743 | 183.0 | 40.2 | 15.1 | 10 | 1891 | Port Blakely, Wash. | San Francisco, Cal. |
| 81663 | | Sch. | W. H. Todd | 5 | 5 | 38.5 | 12.2 | 2.2 | 2 | 1899 | Bishops Head, Md. | Crisfield, Md. |
| 81562 | | Slp. | W. J. Bradshaw | 7 | 7 | 39.0 | 13.0 | 3.5 | 3 | 1897 | Crisfield, Md. | Reedville, Va. |
| 81597 | | Sch. | W. J. Bryan | 15 | 9 | 45.2 | 17.4 | 3.7 | 2 | 1897 | Silver Hill, Md. | Gulfport, Miss. |
| 200248 | | Slp. | W. J. Lovett | 6 | 6 | 29.2 | 12.2 | 4.4 | 2 | 1903 | Apalachicola, Fla. | Apalachicola, Fla. |
| 212853 | | Sch. | W. J. Mathews | 69 | 53 | 81.4 | 24.0 | 6.8 | 3 | 1914 | Chincoteague, Va. | Cape Charles, Va. |
| 81735 | KQNV | Sch. | W. J. Patterson | 648 | 569 | 171.8 | 35.6 | 13.6 | 11 | 1901 | Abordcen, Wash. | Mobile, Ala. |
| 81497 | | Sch. | W. K. Moore | 413 | 388 | 180.0 | 34.3 | 11.8 | 9 | 1894 | Algonac, Mich. | Wilmington, Del. |
| 215200 | | Slp. | W. L. Kennedy | 1,011 | 1,011 | 231.5 | 36.0 | 14.6 | 6 | 1882 | Barns, Ontario | Port Ewell, Md. |
| 81408 | | Slp. | W. M. Dunbar | 6 | 6 | 33.0 | 13.2 | 2.9 | 2 | 1892 | Matagorda, Tex. | Port Ewell, Md. |
| 81698 | | Slp. | W. O. Livingston | 6 | 6 | 41.7 | 13.0 | 3.2 | 3 | 1899 | East Haven, Md. | Crisfield, Md. |
| 26370 | | Sch. | W. O. Nottleton | 65 | 62 | 60.0 | 21.5 | 6.0 | 2 | 1860 | East Haven, Conn. | Roston, Mass. |
| 81719 | KQJH | Sch. | W. R. Perkins | 178 | 143 | 101.6 | 20.0 | 9.0 | 5 | 1900 | Milbridge, Me. | Machias, Me. |
| 20212 | | Sch. | W. R. Maps | 31 | 29 | 60.3 | 17.0 | 4.0 | 3 | 1860 | Nynack, N. Y. | Baltimore, Md. |
| 207220 | | Sch. | W. S. Mackle | 21 | 14 | 40.6 | 17.5 | 4.2 | 3 | 1910 | Do Lisle, Miss. | Gulfport, Miss. |
| 81041 | | Slp. | W. S. Rowley | 12 | 11 | 45.0 | 12.0 | 3.0 | 2 | 1884 | Nansomond County, Va. | Norfolk, Va. |

1 Former schooner Eloise Moore.

2 Formerly schooner-yacht *La Troilla*.

3 Formerly schooner-yacht *Princess*.

4 Formerly schooner Bertha Barnes.

5 Formerly British st. s. *Sarontic*.

6 Formerly schooner Martin Anderson.

† Composite.

MERCHANT SAILING VESSELS OF THE UNITED STATES—Continued.

| Official No. | Signal letters. | Rig. | Name of vessel. | Gross tonnage. | Net tonnage. | Length. | Breadth. | Depth. | Crew. | When built. | Where built. | Home port (where permanent document issues). |
|--------------|-----------------|---------|--------------------|----------------|--------------|---------|----------|--------|-------|-------------|------------------------|--|
| 81633 | | Slp. | W. S. Schley | 5 | 5 | 38.2 | 12.7 | 3.0 | 2 | 1898 | Capitola, Md. | Crisfield, Md. |
| 203632 | | Slp. | W. S. Schley | 7 | 6 | 45.0 | 14.0 | 3.0 | 1 | 1898 | Pocomoke City, Md. | Capo Charles, Va. |
| 80014 | | Sch. | W. W. Truitt | 14 | 13 | 37.0 | 12.4 | 3.1 | 3 | 1868 | Worcester County, Md. | Crisfield, Md. |
| 81561 | | Sch. | W. LE BARON JENNEY | 3,422 | 3,280 | 305.5 | 45.8 | 23.0 | 8 | 1897 | West Bay City, Mich. | Duluth, Minn. |
| 3956 | KSGF | Sch. | Wabash | 1,186 | 1,044 | 185.9 | 36.8 | 23.4 | 4 | 1856 | Damariscotta, Mo. | New York, N. Y. |
| 81658 | | Sch. | Walf. | 12 | 12 | 40.0 | 13.3 | 3.4 | 3 | 1899 | Edon, Fla. | Key West, Fla. |
| 201181 | | Sch. | Waldo L. Stream | 122 | 81 | 102.3 | 24.4 | 11.4 | 22 | 1904 | Essex, Mass. | Glooucester, Mass. |
| 203792 | LJKH | Sch. | Wallacut | 708 | 674 | 180.0 | 42.0 | 14.0 | 4 | 1898 | Portland, Oreg. | Seattle, Wash. |
| 80516 | | Sch. | Walter | 100 | 95 | 96.0 | 25.5 | 6.2 | 3 | 1875 | Church Creek, Md. | Crisfield, Md. |
| 81509 | | Slp. | Walter E. | 9 | 9 | 36.0 | 12.8 | 2.5 | 1 | 1895 | Phippsburg, Mo. | Portland, Me. |
| 62858 | | Sch. | Walter A. Sherman | 519 | 493 | 163.4 | 32.8 | 12.1 | 6 | 1882 | Buffalo, N. Y. | Ogdensburg, N. Y. |
| 81578 | | Slp. | Walter A. Venable | 9 | 9 | 43.0 | 15.0 | 3.5 | 4 | 1897 | Harrison, Md. | Baltimore, Md. |
| 80908 | | Sch. | Walter E. Avory | 23 | 17 | 57.4 | 16.8 | 4.4 | 3 | 1882 | Pocomoke City, Md. | Elizabeth City, N. C. |
| 81139 | | Sch. | Walter H. Hinson | 15 | 9 | 44.4 | 16.4 | 4.4 | 5 | 1887 | Mauricetown, N. J. | Philadelphia, Pa. |
| 81246 | KORB | Sch. | Waltham | 523 | 448 | 105.9 | 35.0 | 12.0 | 6 | 1889 | Boston, Mass. | Boston, Mass. |
| 80450 | | Sch. | Walton | 11 | 10 | 40.2 | 14.5 | 3.4 | 1 | 1874 | Beaufort, N. C. | Reedville, Va. |
| 81575 | | Slp. | Wanda | 9 | 9 | 43.8 | 15.2 | 3.0 | 2 | 1897 | Wittman, Md. | Annapolis, Md. |
| 205327 | | Sch. | Wanda | 39 | 39 | 70.0 | 16.2 | 4.3 | 4 | 1908 | Milwaukee, Wis. | Milwaukee, Wis. |
| 80605 | JSVK | Bk. | Wandoror (whaling) | 303 | 283 | 116.2 | 27.6 | 15.8 | 25 | 1878 | Mattapoisett, Mass. | Now Bedford, Mass. |
| 80951 | | Sch. | Wandoror | 25 | 24 | 62.4 | 17.4 | 4.1 | 4 | 1883 | Bon Secour, Ala. | Mobile, Ala. |
| 81335 | | Slp. | Wandoror | 6 | 6 | 32.0 | 13.5 | 3.5 | 1 | 1891 | Patchogue, N. Y. | Patchogue, N. Y. |
| 81595 | KNIF | Slp. | Warren | 283 | 220 | 141.4 | 31.4 | 8.4 | 2 | 1898 | Bath, Me. | Fall River, Mass. |
| 80723 | JTLH | Sch. | Warren B. Potter | 368 | 311 | 130.0 | 32.4 | 12.0 | 4 | 1870 | do | Rockland, Me. |
| 205794 | | Sch. | Washakio | 78 | 47 | 89.0 | 21.2 | 10.0 | 0 | 1908 | do | Pensacola, Fla. |
| 63004 | LJKM | Sch. | Washougal | 710 | 675 | 180.0 | 42.0 | 14.0 | 7 | 1898 | Portland, Oreg. | Seattle, Wash. |
| 63005 | LJKN | Sch. | Washtucna | 710 | 675 | 180.0 | 42.0 | 14.0 | 6 | 1898 | do | do |
| 80923 | | Sch. | Wasp | 5 | 5 | 38.5 | 9.0 | 3.0 | 2 | 1873 | Dorchester County, Md. | Crisfield, Md. |
| 26800 | | Sch. | Watchman | 90 | 85 | 70.0 | 23.0 | 7.3 | 3 | 1847 | Beaville, Mo. | Boston, Mass. |
| 81030 | | Slp. | Water Lily | 6 | 6 | 37.8 | 13.0 | 2.6 | 4 | 1897 | Saxis Island, Va. | Crisfield, Md. |
| 81782 | KRFO | Sch. | Watson A. West | 818 | 747 | 192.5 | 40.0 | 14.2 | 10 | 1901 | Alexandria, Va. | San Francisco, Cal. |
| 26594 | | Sch. | Wave | 34 | 25 | 64.8 | 16.1 | 6.2 | 3 | 1893 | Accomac County, Va. | Baltimore, Md. |
| 20499 | KWFM | Sch. | Wawenook | 325 | 258 | 135.9 | 34.3 | 9.5 | 0 | 1907 | Rockland, Me. | Rockland, Me. |
| 81570 | KNDS | Sch. | Wawonna | 463 | 413 | 166.0 | 36.0 | 12.3 | 8 | 1897 | Falrhaven, Cal. | Seattle, Wash. |
| 81404 | | Sch. | Wayfarer | 71 | 67 | 76.5 | 21.0 | 9.1 | 6 | 1891 | Port Jefferson, N. Y. | Mobile, Ala. |
| 215945 | | Sch. | Wayno | 436 | 421 | 184.6 | 23.9 | 11.2 | 2 | 1918 | Pocomoke City, Md. | Philadelphia, Pa. |
| 81372 | | Slp. | Webster | 6 | 6 | 35.5 | 11.5 | 3.0 | 4 | 1892 | Crisfield, Md. | Nowport News, Va. |
| 127150 | | Sch. | Weelawken | 751 | 694 | 201.0 | 30.0 | 13.5 | 0 | 1917 | Marys City, Md. | New York, N. Y. |
| 200404 | | Sch. | Weldon | 14 | 10 | 45.1 | 14.5 | 3.4 | 1 | 1903 | Bayview, N. C. | Beaufort, N. C. |
| 81631 | | Slp. | Wenham Lake | 12 | 12 | 37.0 | 13.0 | 4.5 | 2 | 1890 | Gloucester, Mass. | Glooucester, Mass. |
| 80420 | | Slp. | Wenham | 8 | 8 | 31.5 | 12.0 | 3.5 | 1 | 1874 | Greenport, N. Y. | Now Haven, Conn. |
| 80155 | JKOH | Sch. | Wesley Abbott | 144 | 137 | 65.0 | 27.0 | 8.5 | 3 | 1870 | Ellsworth, Me. | Ellsworth, Me. |
| 26205 | | Sch. | Westchester | 6 | 6 | 35.4 | 12.2 | 3.0 | 1 | 1896 | Norfolk, Conn. | Portsmouth, N. H. |
| 21314 | LQFV | Slp. | Westmoreland | 1,503 | 1,418 | 215.2 | 42.2 | 16.0 | 4 | 1910 | Bath, Me. | Philadelphia, Pa. |
| 81716 | | Slp. | Wheatloy | 7 | 7 | 41.0 | 14.0 | 2.8 | 4 | 1900 | Hudson, Md. | Annapolis, Md. |
| 21199 | LQWF | Sch. y. | Whiteaway | 16 | 16 | 51.3 | 11.2 | 3.5 | 3 | 1913 | Now York, N. Y. | Boston, Mass. |
| 81327 | | Slp. | White Cap | 10 | 10 | 39.0 | 13.5 | 3.1 | 1 | 1885 | Salp. N. Y. | Patchogue, N. Y. |
| 80333 | | Sch. | White Foam | 8 | 8 | 31.3 | 12.0 | 4.8 | 1 | 1873 | Cerulea, Me. | Machias, Me. |
| 100642 | KNFD | Slp. y. | White Heather | 16 | 10 | 42.0 | 13.5 | 6.3 | 1 | 1897 | Tottenville, N. Y. | Boston, Mass. |
| 213790 | | Sch. | White Mountain | 15 | 15 | 41.5 | 12.0 | 4.2 | 3 | 1915 | White Mountain, Me. | Nome, Alaska |
| 81377 | | Sch. | White Squadron | 10 | 8 | 41.2 | 8.0 | 3.0 | 3 | 1897 | Key Largo, Fla. | Key West, Fla. |
| 81505 | | Slp. | White Star | 8 | 8 | 36.6 | 11.2 | 6.0 | 3 | 1895 | Seattle, Wash. | Seattle, Wash. |
| 26732 | | Sch. | White Wing | 23 | 12 | 49.6 | 17.0 | 4.6 | 5 | 1907 | Dixburg Creek, N. J. | Baltimore, Md. |
| 81170 | | Sch. | White Wing | 17 | 17 | 44.7 | 14.8 | 4.8 | 8 | 1888 | Marco, Fla. | Tampa, Fla. |
| 81797 | | Slp. | White Wing | 34 | 24 | 38.0 | 15.0 | 6.8 | 4 | 1881 | Curacao, D. W. I. | San Juan, P. I. |
| 201455 | | Sch. | White Wing | 13 | 10 | 47.0 | 16.4 | 3.2 | 3 | 1901 | Broad, Me. | Gulfport, Miss. |
| 81760 | | Sch. | White Wings | 17 | 14 | 44.5 | 16.3 | 6.0 | 3 | 1901 | Chester, Fla. | Tampa, Fla. |
| 81601 | | Slp. | White's Yacht | 7 | 7 | 40.5 | 13.2 | 3.4 | 4 | 1899 | Deals Island, Md. | Crisfield, Md. |
| 201763 | KWLM | Sch. | Wilsonco | 950 | 860 | 193.2 | 35.0 | 17.0 | 4 | 1907 | Nonk, Conn. | Philadelphia, Pa. |
| 80685 | | Slp. | Widgeon | 22 | 21 | 56.2 | 15.7 | 4.5 | 2 | 1878 | Brooklyn, N. Y. | Baltimore, Md. |
| 80938 | | Sch. | Widgeon | 43 | 41 | 65.8 | 20.5 | 5.0 | 3 | 1882 | Whitehaven, Md. | do |
| 81570 | | Slp. | Wilber | 5 | 5 | 38.0 | 12.1 | 2.9 | 4 | 1897 | Ewell, Md. | Crisfield, Md. |
| 80302 | | Sch. | Wild Flower | 55 | 52 | 71.5 | 23.0 | 5.2 | 3 | 1872 | Dorchester County, Md. | Baltimore, Md. |
| 81761 | | Sch. | Wild Pigeon | 5 | 5 | 29.0 | 9.7 | 4.5 | 2 | 1901 | Machiasport, Me. | Machias, Me. |
| 80624 | | Slp. | Wild Rose | 10 | 15 | 50.0 | 14.0 | 3.0 | 1 | 1877 | Alta, Me. | Wiscasset, Me. |
| 81753 | | Sch. | Wild Turkey | 13 | 8 | 42.0 | 14.9 | 3.7 | 2 | 1901 | Blount, Me. | Gulfport, Miss. |
| 200283 | | Sch. | Wilda L. | 10 | 10 | 52.0 | 17.1 | 3.2 | 3 | 1903 | do | New Orleans, La. |
| 80783 | JTVQ | Sch. | Wilkesbarre | 1,078 | 1,020 | 239.6 | 47.0 | 10.5 | 6 | 1880 | Sotukot, N. Y. | New York, N. Y. |
| 81785 | | Slp. | Willard | 6 | 6 | 36.0 | 12.0 | 2.8 | 3 | 1901 | Hudson, Md. | Philadelphia, Pa. |
| 203417 | | Sch. | Willard | 44 | 39 | 69.0 | 20.0 | 3.5 | 2 | 1905 | Salisbury, Md. | Richmond, Va. |
| 80601 | JBTK | Bk. | Will W. Case | 582 | 551 | 143.1 | 31.7 | 17.6 | 12 | 1877 | Rockland, Me. | Port Townsend, Wash. |
| 81395 | | Sch. | William Austin | 6 | 6 | 46.7 | 11.0 | 2.7 | 4 | 1892 | Crisfield, Md. | Capo Charles, Va. |
| 81834 | KRVT | Sch. | William Blabeo | 300 | 260 | 133.1 | 31.2 | 9.3 | 6 | 1902 | Rockland, Me. | Rockland, Me. |
| 81853 | KSGV | Sch. | William Booth | 545 | 435 | 170.6 | 30.0 | 12.8 | 6 | 1905 | Mystic, Conn. | Now London, Conn. |
| 81350 | KLHP | Sch. | Wm. Bowden | 778 | 695 | 183.6 | 38.8 | 15.4 | 10 | 1892 | Port Blakeley, Wash. | San Francisco, Cal. |
| 202478 | | Sch. | Wm. Brenner, Jr. | 18 | 15 | 64.0 | 16.3 | 4.5 | 7 | 1905 | Orlolo, Md. | Crisfield, Md. |
| 80450 | | Sch. | William Buckley | 51 | 51 | 70.5 | 23.0 | 6.0 | 4 | 1872 | Tottenville, N. Y. | New York, N. Y. |

(a bark B. D. Metcalf.

(b Formerly
 (c Formerly schooner-barge Senator Penrose.

(d Formerly schooner Wm. F. Green & Son.

(e Formerly schooner Wm. F. Green & Son.

(f Formerly schooner Wm. F. Green & Son.

MERCHANT SAILING VESSELS OF THE UNITED STATES—Continued.

| Official No. | Signal letters. | Rig. | Name of vessel. | Gross tonnage. | Net tonnage. | Length. | Breadth. | Depth. | Crew. | When built. | Where built. | Home port (where permanent document issues). |
|--------------|-----------------|------|-----------------------|----------------|--------------|---------|----------|--------|-------|-------------|-----------------------------|--|
| | | | | | | Feet. | Feet. | Feet. | | | | |
| 80466 | JQLC | Sch. | William Cobb | 424 | 355 | 128.4 | 32.0 | 15.5 | 5 | 1874 | Dighton, Mass. | Calais, Me. |
| 81201 | | Slp. | William Custis | 11 | 11 | 49.3 | 15.1 | 3.8 | 3 | 1838 | Girdletree, Md. | Crisfield, Md. |
| 81107 | | Sch. | William Dennis | 18 | 10 | 43.8 | 16.0 | 4.4 | 5 | 1880 | Port Norris, N. J. | Philadelphia, Pa. |
| 80312 | | Sch. | William Devries | 11 | 7 | 31.5 | 15.2 | 3.4 | 1 | 1872 | Crisfield, Md. | Elizabeth City, N. C. |
| 80155 | | Slp. | William E. | 7 | 7 | 31.5 | 15.2 | 3.3 | 2 | 1871 | New Bridge, N. Y. | New York, N. Y. |
| 81091 | | Sch. | William Hays | 10 | 5 | 53.4 | 15.4 | 5.0 | 1 | 1885 | Cambridge, Md. | Crisfield, Md. |
| 21537 | | Sch. | William Hays | 70 | 34 | 78.4 | 21.2 | 9.0 | 8 | 1812 | Pensacola, Fla. | Pensacola, Fla. |
| 80843 | | Sch. | William Hays | 5 | 5 | 41.1 | 13.7 | 3.5 | 1 | 1881 | Hunting Quarters, N. C. | Manteo, N. C. |
| 81720 | | Slp. | William Hays | 5 | 5 | 40.5 | 12.8 | 3.0 | 2 | 1899 | Allen, Md. | Crisfield, Md. |
| 81405 | | Sch. | William Hays | 5 | 5 | 43.5 | 10.8 | 2.8 | 3 | 1892 | Holland Islands, Md. | Baltimore, Md. |
| 80118 | | Sch. | William Hays | 52 | 40 | 65.0 | 23.6 | 5.6 | 2 | 1832 | Nyack, N. Y. | New York, N. Y. |
| 80285 | JLTS | Sch. | William Hays | 302 | 253 | 120.2 | 30.9 | 9.0 | 6 | 1872 | East Boston, Mass. | Nowark, N. J. |
| 26699 | | Sch. | William Hays | 63 | 60 | 68.2 | 20.2 | 7.5 | 3 | 1866 | Damariscotta, Me. | Machias, Me. |
| 81494 | KMDB | Sch. | William Hays | 156 | 149 | 112.0 | 27.6 | 0.8 | 6 | 1894 | Church Creek, Md. | Baltimore, Md. |
| 80340 | | Sch. | William Hays | 73 | 59 | 79.8 | 24.0 | 6.3 | 4 | 1873 | Nanticoke River, Md. | Do. |
| 80338 | | Sch. | William Hays | 25 | 17 | 53.0 | 18.0 | 4.0 | 2 | 1872 | Accomac County, Va. | Cape Charles, Va. |
| 80925 | | Sch. | William Hays | 18 | 14 | 69.6 | 15.4 | 4.3 | 5 | 1882 | Crisfield, Md. | Crisfield, Md. |
| 80656 | | Sch. | William Hays | 44 | 41 | 67.2 | 22.1 | 5.0 | 3 | 1877 | Queen Anne County, Md. | Petersburg, Va. |
| 81572 | | Slp. | William Hays | 5 | 5 | 35.0 | 12.2 | 2.0 | 4 | 1807 | Crisfield, Md. | Crisfield, Md. |
| 81402 | | Sch. | William Hays | 91 | 27 | 64.6 | 23.0 | 5.3 | 4 | 1892 | Grasshopper Point, Miss. | Gulfport, Miss. |
| 80442 | | Sch. | William Hays | 44 | 89 | 92.0 | 25.6 | 0.4 | 3 | 1874 | Dorchester County, Md. | Baltimore, Md. |
| 81708 | KQFB | Sch. | William Hays | 623 | 491 | 162.5 | 30.8 | 12.2 | 9 | 1900 | Alameda, Cal. | San Francisco, Cal. |
| 81675 | | Slp. | William Hays | 7 | 7 | 39.5 | 15.0 | 3.0 | 5 | 1899 | Holland Island, Md. | Reedville, Va. |
| 80239 | | Sch. | William Hays | 41 | 27 | 60.4 | 21.0 | 4.8 | 5 | 1869 | Schellengers Landing, N. J. | Philadelphia, Pa. |
| 204547 | | Sch. | William Hays | 63 | 58 | 81.4 | 23.4 | 6.0 | 2 | 1907 | Pocomoke City, Md. | Reedville, Va. |
| 80384 | | Sch. | William Hays | 40 | 40 | 62.0 | 22.9 | 6.4 | 3 | 1873 | Somerset County, Md. | Baltimore, Md. |
| 206118 | | Sch. | William Hays | 45 | 20 | 65.2 | 21.2 | 0.3 | 14 | 1909 | Greenwich, N. J. | Philadelphia, Pa. |
| 80953 | | Sch. | Wm. Sommers | 01 | 53 | 78.5 | 23.2 | 0.2 | 4 | 1883 | Baltimore, Md. | Baltimore, Md. |
| 215717 | LJDI | Sch. | William Taylor | 1,358 | 1,187 | 209.1 | 41.8 | 19.5 | 12 | 1917 | Brunswick, Ga. | New York, N. Y. |
| 201536 | | Sch. | William Tell | 15 | 8 | 42.0 | 10.5 | 3.4 | 3 | 1904 | Biloxi, Miss. | Gulfport, Miss. |
| 20670 | | Sch. | William Thomas | 100 | 92 | 73.6 | 24.2 | 7.0 | 3 | 1840 | Brook Haven, N. Y. | Calais, Me. |
| 202672 | | Sch. | William Vesolo | 35 | 22 | 56.0 | 19.4 | 5.5 | 6 | 1905 | Greenwich, N. J. | Philadelphia, Pa. |
| 26254 | | Slp. | William Wesley | 7 | 7 | 34.0 | 13.0 | 3.2 | 5 | 1874 | Crisfield, Md. | Baltimore, Md. |
| 80850 | | Sch. | Wm. A. Egerton | 23 | 22 | 63.1 | 18.3 | 4.1 | 4 | 1881 | Somerset County, Md. | Do. |
| 121146 | KQFS | Sch. | William A. Graber | 137 | 100 | 110.5 | 25.3 | 11.2 | 22 | 1900 | Essex, Mass. | Now Bedford, Mass. |
| 80141 | | Slp. | William B. Foster | 9 | 9 | 35.4 | 13.9 | 3.5 | 1 | 1870 | Tuckerton, N. J. | Perth Amboy, N. J. |
| 81174 | | Sch. | Wm. B. Stites | 19 | 12 | 47.0 | 16.0 | 4.5 | 0 | 1888 | Port Norris, N. J. | Philadelphia, Pa. |
| 80566 | | Sch. | William C. Loro | 31 | 19 | 56.0 | 18.0 | 5.0 | 4 | 1870 | Bridgton, N. J. | Do. |
| 209981 | LCRJ | Sch. | William C. May | 710 | 607 | 180.3 | 37.1 | 14.0 | 7 | 1912 | Bath, Me. | Do. |
| 20683 | | Sch. | William C. Pendleton | 33 | 31 | 57.5 | 18.8 | 4.8 | 2 | 1857 | Weston, R. I. | Castino, Me. |
| 80138 | | Slp. | Wm. C. Pruitt | 9 | 6 | 32.5 | 12.5 | 3.4 | 2 | 1869 | Worcester County, Md. | Cape Charles, Va. |
| 80232 | JLGM | Sch. | Wm. D. Hilton | 324 | 243 | 124.5 | 32.2 | 11.1 | 0 | 1871 | Bath, Me. | Rockland, Me. |
| 80275 | JLQR | Sch. | William D. Marvel | 454 | 358 | 139.1 | 33.7 | 14.0 | 6 | 1872 | Wilmington, Del. | Boston, Mass. |
| 206992 | LBHD | Sch. | William E. Burnham | 772 | 643 | 190.0 | 38.4 | 15.0 | 0 | 1909 | Rockland, Me. | San Francisco, Cal. |
| 80991 | | Slp. | Wm. E. Cox | 25 | 23 | 46.1 | 17.3 | 5.6 | 1 | 1883 | Millford, Del. | Perth Amboy, N. J. |
| 81056 | KDFL | Sch. | William E. Downes | 753 | 638 | 104.0 | 37.3 | 18.0 | 7 | 1885 | Bath, Me. | New York, N. Y. |
| 81574 | | Slp. | Wm. E. Earl | 5 | 5 | 37.2 | 13.1 | 2.0 | 4 | 1897 | Bishops Head, Md. | Crisfield, Md. |
| 81231 | | Sch. | Wm. E. James | 42 | 30 | 63.3 | 20.5 | 5.7 | 0 | 1889 | Middleton, Md. | Philadelphia, Pa. |
| 208109 | LBRD | Sch. | William E. Reichfield | 512 | 472 | 164.8 | 34.4 | 14.1 | 6 | 1910 | Philppsburg, Me. | Boston, Mass. |
| 80180 | | Sch. | Wm. E. Ward | 9 | 8 | 39.7 | 12.1 | 3.4 | 3 | 1871 | Crabfield, Md. | Crisfield, Md. |
| 81948 | | Slp. | Wm. F. King | 7 | 6 | 41.6 | 13.0 | 3.0 | 1 | 1902 | Hunting Creek, Va. | Do. |
| 81789 | | Sch. | William F. Knox | 22 | 21 | 66.0 | 18.4 | 5.0 | 2 | 1901 | Oriskany, Md. | Cape Charles, Va. |
| 81158 | | Sch. | William F. Villas | 21 | 12 | 58.0 | 16.2 | 4.5 | 4 | 1837 | Pocomoke City, Md. | Baltimore, Md. |
| 80824 | JVGS | Sch. | William G. Irwin | 348 | 330 | 135.0 | 32.8 | 13.0 | 7 | 1881 | San Francisco, Cal. | Seattle, Wash. |
| 80269 | | Sch. | Wm. G. Vance | 17 | 17 | 38.8 | 15.3 | 4.4 | 9 | 1871 | Key West, Fla. | Key West, Fla. |
| 110229 | | Sch. | William H. Barnes | 85 | 81 | 79.8 | 25.2 | 0.1 | 4 | 1869 | Nyack, N. Y. | New York, N. Y. |
| 81383 | KLJH | Sch. | William H. Davenport | 250 | 214 | 123.5 | 30.5 | 8.0 | 5 | 1892 | Philppsburg, Me. | Tampa, Fla. |
| 80160 | | Sch. | William H. Finney | 29 | 23 | 59.9 | 20.4 | 4.0 | 5 | 1870 | Accomac County, Va. | Baltimore, Md. |
| 20438 | | Sch. | William H. Jewell | 46 | 44 | 62.2 | 21.6 | 5.6 | 2 | 1883 | Nyack, N. Y. | Rockland, Me. |
| 81625 | | Sch. | Wm. H. Killman | 19 | 13 | 59.0 | 18.0 | 4.4 | 3 | 1893 | Pocomoke City, Md. | Reedville, Va. |
| 81008 | | Sch. | Wm. H. McGuire | 9 | 9 | 49.2 | 15.0 | 2.8 | 2 | 1882 | Somerset County, Md. | Baltimore, Md. |
| 80914 | | Sch. | Wm. H. McGuire | 43 | 30 | 60.1 | 20.0 | 5.2 | 3 | 1882 | Oxford, Md. | Reedville, Va. |
| 80860 | | Sch. | Wm. H. McGuire | 25 | 28 | 63.3 | 18.2 | 4.5 | 3 | 1881 | Somerset County, Md. | Baltimore, Md. |
| 80423 | | Sch. | Wm. H. McGuire | 79 | 69 | 67.0 | 23.5 | 6.5 | 3 | 1874 | Oxford, Md. | Philadelphia, Pa. |
| 80710 | | Sch. | Wm. H. McGuire | 48 | 36 | 65.4 | 21.4 | 6.7 | 4 | 1870 | Queen Anne County, Md. | Baltimore, Md. |
| 81510 | | Sch. | Wm. H. Rider | 68 | 45 | 80.6 | 20.0 | 9.0 | 18 | 1895 | Essex, Mass. | Glastonbury, Mass. |
| 80951 | KBFM | Sch. | William H. Smith | 1,939 | 1,810 | 232.4 | 43.3 | 18.5 | 0 | 1893 | Bath, Me. | Seattle, Wash. |
| 81659 | KPOF | Sch. | Wm. H. Smith | 664 | 400 | 170.4 | 37.0 | 12.8 | 8 | 1893 | Port Blakely, Wash. | San Francisco, Cal. |
| 81316 | KJDQ | Sch. | William H. Sumner | 572 | 489 | 165.0 | 35.5 | 13.0 | 7 | 1891 | Camden, Me. | New York, N. Y. |
| 81055 | | Sch. | William H. Whiting | 25 | 23 | 69.0 | 20.0 | 5.0 | 4 | 1884 | Pocomoke City, Md. | Philadelphia, Pa. |
| 81570 | | Slp. | William J. Bryan | 13 | 8 | 39.5 | 13.0 | 3.0 | 4 | 1897 | Dorchester, N. J. | Do. |
| 81078 | KDCW | Sch. | Wm. J. Lermont | 887 | 707 | 181.8 | 34.0 | 18.5 | 4 | 1885 | Thomaston, Me. | Do. |
| 80223 | | Sch. | William L. Franklin | 123 | 117 | 90.5 | 26.7 | 7.1 | 4 | 1871 | Baltimore, Md. | Crisfield, Md. |
| 80553 | | Sch. | William L. Peck | 77 | 73 | 50.2 | 26.2 | 6.3 | 2 | 1867 | Cold Spring, N. Y. | New York, N. Y. |
| 81083 | | Slp. | William M. Harned | 6 | 6 | 28.5 | 13.4 | 3.2 | 1 | 1885 | Patchogue, N. Y. | Bridgport, Conn. |
| 80992 | | Sch. | Wm. M. Powell | 69 | 37 | 78.5 | 23.2 | 6.2 | 3 | 1883 | Finney, Va. | Annapolis, Md. |
| 81106 | | Slp. | Wm. M. Ward | 13 | 8 | 40.0 | 15.2 | 3.0 | 2 | 1886 | Urbana, Va. | Reedville, Va. |

¹ Formerly schooner Frances Whalen.

² Formerly schooner Rebecca D.

³ Formerly an American schooner Wm. H. Rider.

⁴ Formerly a British schooner Wm. H. Rider.

MERCHANT SAILING VESSELS OF THE UNITED STATES Continued.

| Official No. | Signal letters. | Rig. | Name of vessel. | Gross tonnage. | Net tonnage. | Length. | Breadth. | Depth. | Crew. | When built. | Where built. | Home port (where permanent document issues). |
|--------------|-----------------|---------|---------------------|----------------|--------------|---------|----------|--------|-------|-------------|------------------------|--|
| | | | | | | Feet. | Feet. | Feet. | | | | |
| 26585 | | Sch. | Wm. P. Boggs | 35 | 33 | 56.0 | 20.0 | 5.0 | 2 | 1894 | Staten Island, N. Y. | Vinoyard Haven, Mass. |
| 80255 | | Sch. | Wm. P. Whyte | 9 | 8 | 43.0 | 12.8 | 3.3 | 3 | 1872 | Crisfield, Md. | Crisfield, Md. |
| 80911 | | Sch. | Wm. S. Kirby | 46 | 43 | 71.1 | 23.4 | 6.0 | 3 | 1882 | Pocomoke City, Md. | Norfolk, Va. |
| 12099 | | Sch. | William S. Tompkins | 71 | 67 | 78.7 | 24.3 | 6.0 | 3 | 1850 | Milton, Del. | New York, N. Y. |
| 81784 | | Slp. | Wm. S. White | 8 | 8 | 42.5 | 14.8 | 3.4 | 3 | 1901 | Deals Island, Md. | Crisfield, Md. |
| 81351 | | Sch. | Wm. T. Banks | 15 | 9 | 57.0 | 16.7 | 4.4 | 4 | 1891 | St. Peters, Md. | Baltimore, Md. |
| 76820 | KGLN | Sch. | William T. Lank | 598 | 574 | 176.0 | 36.3 | 14.0 | 25 | 1899 | Boothbay, Me. | Wilmington, Del. |
| 21568 | LHGQ | Sch. | WILLIAM T. LEWIS | 2,156 | 1,964 | 279.7 | 42.1 | 24.5 | 25 | 1891 | Port Glasgow, Scotland | San Francisco, Cal. |
| 81338 | KJSR | Sch. | William T. Parker | 178 | 169 | 105.0 | 28.0 | 7.0 | 6 | 1891 | Milton, Del. | Baltimore, Md. |
| 80074 | | Sch. | Wm. W. Hackett | 65 | 62 | 77.3 | 23.0 | 5.9 | 4 | 1869 | Dorchester County, Md. | Reedville, Va. |
| 81639 | | Slp. | William and Jessie | 6 | 6 | 40.2 | 14.5 | 2.8 | 3 | 1898 | Hopside, Va. | Do. |
| 81665 | KPJM | Sch. | Williamsburg | 319 | 319 | 159.6 | 31.8 | 9.4 | 3 | 1899 | Williamsburg, Va. | New York, N. Y. |
| 81401 | | Sch. | Willie Clarence | 10 | 9 | 51.5 | 14.4 | 3.2 | 1 | 1892 | Oriole, Md. | Washington, D. C. |
| 211717 | | Sch. | Willie Ewing | 24 | 16 | 54.5 | 17.9 | 4.1 | 5 | 1913 | Biloxi, Miss. | Gulfport, Miss. |
| 81238 | | Sch. | Willie F. Price | 20 | 13 | 54.8 | 15.9 | 4.4 | 2 | 1899 | Somerset County, Md. | Annapolis, Md. |
| 80938 | | Sch. | Willie F. Thomas | 25 | 17 | 53.0 | 17.5 | 5.4 | 2 | 1883 | Dorchester County, Md. | Baltimore, Md. |
| 81015 | | Sch. | Willie H. White | 30 | 22 | 65.0 | 18.5 | 5.3 | 3 | 1883 | Solomons Island, Md. | Annapolis, Md. |
| 81002 | | Slp. | Willie L. Bennett | 8 | 8 | 42.6 | 14.3 | 3.4 | 4 | 1899 | Franklin, Mo. | Crisfield, Md. |
| 81555 | KMVL | Sch. | Willie L. Maxwell | 315 | 260 | 131.6 | 32.7 | 9.5 | 6 | 1890 | Franklin, Mo. | Colts, Mo. |
| 81832 | KRVD | Sch. | Willie A. Holden | 1,188 | 1,040 | 210.8 | 42.2 | 16.3 | 12 | 1902 | Ballard, Wash. | Pensacola, Fla. |
| 81714 | | Slp. | Willie A. Florence | 9 | 6 | 45.5 | 14.5 | 3.2 | 4 | 1900 | Droka, Va. | Crisfield, Md. |
| 213593 | LFNS | Sch. | Wilmington | 1,371 | 1,257 | 228.7 | 40.0 | 18.0 | 2 | 1915 | Wilmington, Del. | Baltimore, Md. |
| 80945 | JWTK | Sch. | Winchester | 303 | 241 | 128.2 | 30.3 | 9.1 | 6 | 1882 | Bath, Me. | Ellsworth, Me. |
| 200291 | | Sch. | Winchester | 12 | 7 | 42.0 | 15.0 | 3.1 | 4 | 1903 | Bay St. Louis, Miss. | Mobile, Ala. |
| 212925 | LDPF | Bk. | WINDROSH | 1,531 | 1,431 | 241.0 | 28.1 | 21.7 | 17 | 1891 | Sunderland, England | Boston, Mass. |
| 95147 | | Sch. | Windward | 40 | 38 | 64.0 | 17.5 | 6.1 | 1 | 1872 | Bath, Mo. | Castino, Me. |
| 214298 | | Sch. | Winward B. | 24 | 16 | 55.7 | 18.0 | 3.8 | 5 | 1916 | Biloxi, Miss. | Gulfport, Miss. |
| 80883 | | Sch. | Winfield | 12 | 11 | 38.6 | 14.0 | 3.5 | 7 | 1882 | Key West, Fla. | Tampa, Fla. |
| 80847 | JVNK | Sch. | Wing and Wing | 141 | 134 | 104.0 | 30.0 | 8.2 | 2 | 1881 | San Francisco, Cal. | San Francisco, Cal. |
| 81648 | | Sch. | Winfred | 11 | 8 | 40.0 | 13.8 | 3.0 | 3 | 1899 | Bon Secour, Ala. | Brashear, La. |
| 81691 | KPVN | Sch. y. | Winifred | 17 | 14 | 52.0 | 14.0 | 6.0 | 2 | 1900 | North Haven, Mo. | New York, N. Y. |
| 81300 | KHRQ | Sch. | Winifred | 257 | 213 | 126.7 | 30.4 | 8.2 | 6 | 1890 | Phillipsburg, Mo. | Eastport, Mo. |
| 81173 | | Sch. | Winifred | 13 | 14 | 58.0 | 19.6 | 4.0 | 3 | 1887 | Haudsboro, Miss. | Gulfport, Miss. |
| 81069 | | Slp. | Winnie A. Small | 25 | 23 | 63.5 | 17.0 | 3.0 | 2 | 1885 | Alma, Mo. | Bath, Me. |
| 81000 | | Sch. | Winnie H. Windsor | 20 | 25 | 63.1 | 17.2 | 5.2 | 2 | 1894 | Solomons Island, Md. | Annapolis, Md. |
| 203990 | KVWR | Slp. y. | Winsome | 49 | 30 | 67.8 | 10.8 | 10.3 | 9 | 1907 | Bristol, R. I. | New York, N. Y. |
| 213435 | LFKW | Sch. | Wollaston | 1,378 | 1,214 | 230.0 | 35.2 | 19.5 | 4 | 1916 | Bath, Me. | Fall River, Mass. |
| 212437 | | Sch. | Worwick | 24 | 16 | 57.5 | 18.4 | 3.9 | 5 | 1914 | Seymour, Miss. | Gulfport, Miss. |
| 211821 | | Sch. | Worlow | 7 | 7 | 32.4 | 11.8 | 4.7 | 4 | 1913 | Key West, Fla. | Key West, Fla. |
| 201604 | KTNI | Sch. | Worcester | 625 | 594 | 200.0 | 30.1 | 12.0 | 2 | 1904 | Elkton, Md. | Baltimore, Md. |
| 80335 | | Sch. | Wren | 10 | 0 | 47.2 | 16.7 | 3.0 | 2 | 1873 | Bayou La Combe, La. | New Orleans, La. |
| 80862 | JVDM | Bkn. | Wrestler | 470 | 409 | 148.5 | 31.0 | 13.3 | 10 | 1880 | Port L. H. Va. | San Francisco, Cal. |
| 200630 | | Sch. | Wyandotte | 21 | 12 | 61.0 | 18.2 | 3.0 | 4 | 1904 | Biloxi, Miss. | New Orleans, La. |
| 207010 | LBHQ | Sch. | Wyandotte | 3,730 | 3,030 | 329.5 | 50.1 | 30.4 | 12 | 1909 | Bath, Me. | New York, N. Y. |
| 28120 | | Slp. y. | Wyandotte | 18 | 18 | 52.0 | 12.0 | 8.0 | 2 | 1887 | South Boston, Mass. | Do. |
| | | | Y. | | | | | | | | | |
| 27687 | | Slp. | Yacht | 13 | 7 | 46.0 | 15.0 | 3.6 | 1 | 1893 | Cambridge, Md. | Cape Charles, Va. |
| 27688 | | Sch. | Yakima | 108 | 71 | 64.0 | 21.5 | 10.4 | 10 | 1902 | Essex, Mass. | Pensacola, Fla. |
| 27670 | | Slp. y. | Yankee | 74 | 60 | 61.0 | 19.4 | 11.2 | 4 | 1900 | Bristol, R. I. | New York, N. Y. |
| 27557 | | Slp. | Yankee Girl | 87 | 83 | 80.8 | 25.0 | 6.8 | 5 | 1896 | Harpawell, Mo. | Bangor, Me. |
| 27607 | | Slp. | Yankee Star | 29 | 22 | 57.5 | 18.7 | 3.7 | 1 | 1896 | Alma, Mo. | Boothbay, Me. |
| 210273 | LCKK | Sch. | Yardley | 603 | 870 | 105.0 | 35.0 | 17.0 | 4 | 1912 | Noank, Conn. | Philadelphia, Pa. |
| 27681 | | Sch. | Ynesperado | 7 | 6 | 27.8 | 9.3 | 5.6 | 2 | 1901 | Mayaguez, P. R. | San Juan, P. R. |
| 210726 | | Sch. | Ysabela | 36 | 34 | 50.0 | 16.0 | 5.0 | 5 | 1881 | Vega Baja, P. R. | Do. |
| 210726 | | Sch. | Yucatan | 84 | 62 | 64.0 | 22.3 | 11.0 | 0 | 1912 | Essex, Mass. | Galveston, Tex. |
| 211993 | LHBQ | Sch. | Yukon | 172 | 142 | 118.4 | 25.0 | 11.0 | 0 | 1917 |do | New York, N. Y. |
| | | | Z. | | | | | | | | | |
| 28090 | | Sch. | Z. E. Layton | 50 | 54 | 70.0 | 23.5 | 5.3 | 3 | 1881 | Madison, Md. | Reedville, Va. |
| 201018 | | Slp. y. | Zaida | 13 | 13 | 45.0 | 12.4 | 6.1 | 2 | 1904 | Bristol, R. I. | New Haven, Conn. |
| 203909 | | Slp. | Zalla M. | 10 | 8 | 32.5 | 14.5 | 3.4 | 1 | 1904 | Bothsda, Ga. | Savannah, Ga. |
| 28110 | KDWW | Sch. | Zampa | 355 | 332 | 145.7 | 30.0 | 10.4 | 8 | 1887 | Port Madison, Wash. | San Francisco, Cal. |
| 28100 | | Sch. | Zant | 9 | 0 | 51.8 | 11.0 | 3.8 | 2 | 1882 | Damos Quarter, Md. | Baltimore, Md. |
| 205718 | | Slp. | Zella | 13 | 0 | 49.3 | 17.0 | 3.4 | 0 | 1908 | Deals Island, Md. | Crisfield, Md. |
| 207859 | | Sch. | Zenia | 23 | 19 | 59.5 | 19.2 | 4.4 | 4 | 1910 | Biloxi, Miss. | Gulfport, Miss. |
| 28113 | | Sch. | Zenth | 20 | 20 | 64.0 | 15.2 | 6.0 | 3 | 1900 | Beacon, Oreg. | Unalaska, Alaska. |
| 213977 | LFTV | Slp. y. | Zilph | 22 | 22 | 51.0 | 14.4 | 8.0 | 2 | 1916 | Bristol, R. I. | New York, N. Y. |
| 28005 | | Sch. | Zigana | 9 | 0 | 43.8 | 16.3 | 4.0 | 0 | 1882 | Ann Arbor, Mich. | Baltimore, Md. |
| 208000 | | Sch. | Zigana | 86 | 73 | 83.8 | 23.8 | 6.3 | 4 | 1910 | Biloxi, Miss. | Crisfield, Md. |
| 28147 | KIRD | Sch. y. | Zigana | 60 | 42 | 68.2 | 19.2 | 8.2 | 4 | 1901 | South Boston, Mass. | New York, N. Y. |

1 Formerly schooner James R. Mitchell.

2 Formerly schooner-barge (a) Joel F. Sheppard.

3 Formerly schooner-barge (b) Mattie L. Johnson.

4 Formerly British ship (a) Robert Duncan.

5 Formerly British ship (b) William T. Lewis.

6 Formerly schooner William F. Collins.

7 Formerly British bark Weddesh.

8 Formerly schooner-yacht Haze.

9 Formerly schooner-yacht W. H. H.

10 Formerly schooner-yacht W. H. H.

11 Formerly cutter-yacht Zigaunor.

12 Formerly Spanish schooner Ysabela.

13 Formerly sloop yacht Margaret.

14 Composite.

PART II.

—
ALPHABETICAL LIST

OF

MERCHANT STEAM VESSELS OF THE UNITED STATES.

—
1918.

ALPHABETICAL LIST OF MERCHANT STEAM VESSELS OF THE UNITED STATES.

(Steel vessels in **SMALL CAPITALS**, iron vessels in *Italics*.)

ABBREVIATIONS:

St. s. — steam screw.
St. p. — steam side-wheel.

*St. p. — steam stern-wheel.
St. c. — steam catamaran.

y. — yacht.
⊙ — equipped with wireless apparatus.

Abbreviations for service column.—Pas, passenger; Frt., freight; Tow., towing; Fer., ferry; Cbl., cable; Cnl., canal; Cod., cod or mackerel; Ctl., cattle
Drg., dredge; Elr., elevator; Frb., fire boat; Fsh., fishing; Lgt., lighter; Msc., miscellaneous; Oys., oyster; Pat., patrol; Pld., pile driver; Plt., pilot boat; Pol.,
police boat; Pra., prospecting; Spg., sponge; Tst., torpedo testing; Ten., tender; Tnk., tanker; Wat., water boat; Whl., whaling; Wrk., wrecking; Yct., yacht.
"Rebuilt," followed by year, indicates that year of original building is unknown.

| Official No. | Signal letters. | Rig. | Name of vessel. | Gross tonnage. | Net tonnage. | Length. | Breadth. | Depth. | Service. | Crew. | Indicated horsepower. | When built. | Where built. | Home port (where permanent document issues). |
|--------------|-----------------|--------|-----------------------|----------------|--------------|---------|----------|--------|----------|-------|-----------------------|-------------|--------------------------|--|
| A. | | | | | | | | | | | | | | |
| 213489 | | St. s. | A-1..... | 14 | 9 | 62.2 | 9.6 | 4.2 | Pas. | 1 | 150 | 1915 | Tacoma, Wash..... | Tacoma, Wash. |
| 211106 | | St. s. | A. J..... | 16 | 11 | 61.6 | 14.8 | 3.0 | Frt. | 1 | 18 | 1913 | New Bern, N. C..... | New Bern, N. C. |
| 201921 | | St. c. | A. BALDWIN..... | 199 | 199 | 127.0 | 53.0 | 7.5 | Fer. | 11 | 280 | 1905 | Jeffersonville, Ind..... | New Orleans, La. |
| 107480 | | St. s. | A. Foster..... | 93 | 85 | 79.5 | 24.0 | 5.5 | Frt. | 4 | 54 | 1899 | Fremont, Ohio..... | Sandusky, Ohio. |
| 214180 | | St. s. | A. Gallagher..... | 10 | 7 | 53.7 | 11.4 | 4.2 | Fer. | 2 | 50 | 1916 | Pittsburgh, Pa..... | Pittsburgh, Pa. |
| 106652 | | St. p. | A. Wehrle, Jr..... | 421 | 291 | 148.2 | 20.5 | 0.0 | Pas. | 10 | 385 | 1889 | Sandusky, Ohio..... | Marquette, Mich. |
| 209701 | | St. s. | A. A. AUGUSTUS..... | 0,390 | 4,869 | 504.0 | 54.0 | 30.0 | Frt. | 22 | 1,760 | 1909 | Lorain, Ohio..... | Cleveland, Ohio. |
| 105938 | | St. s. | A. A. Bellinger..... | 14 | 7 | 43.6 | 12.2 | 6.0 | Tow. | 1 | | 1880 | Buffalo, N. Y..... | Buffalo, N. Y. |
| 202623 | | St. s. | A. B. Carpenter..... | 141 | 82 | 97.8 | 23.8 | 9.0 | Fsh. | 2 | 250 | 1912 | Windsor, Wash..... | Seattle, Wash. |
| 107037 | | St. s. | A. B. Covington..... | 56 | 31 | 63.6 | 17.4 | 7.2 | Tow. | 5 | | 1893 | Washington, N. C..... | Baltimore, Md. |
| 105394 | | St. s. | A. C. Adams..... | 41 | 20 | 62.8 | 16.0 | 9.0 | Tow. | 5 | | 1881 | Buffalo, N. Y..... | Duluth, Minn. |
| 215970 | LJQM | St. s. | A. C. BEDFORD..... ⊙ | 10,014 | 7,874 | 500.0 | 68.0 | 28.0 | Tnk. | 64 | 3,200 | 1918 | San Francisco, Cal..... | New York, N. Y. |
| 107294 | | St. s. | A. C. Brown..... | 22 | 15 | 48.0 | 15.6 | 5.2 | Pas. | 2 | | 1897 | Tottenville, N. Y..... | Albany, N. Y. |
| 106518 | | St. s. | A. C. Rose..... | 160 | 75 | 100.0 | 22.0 | 9.0 | Tow. | 17 | 380 | 1888 | Philadelphia, Pa..... | Baltimore, Md. |
| 211083 | LKPD | St. s. | A. D. MACTIER..... | 1,899 | 1,141 | 244.0 | 43.0 | 18.3 | Frt. | 25 | | 1913 | Wyandotte, Mich..... | New York, N. Y. |
| 213705 | | St. s. | A. E. Ackerman..... | 50 | 34 | 52.1 | 18.0 | 7.5 | Tow. | 5 | 450 | 1915 | Tottenville, N. Y..... | Do. |
| 204733 | | St. p. | A. E. Chappell..... | 122 | 122 | 110.9 | 24.8 | 5.4 | Frt. | 17 | | 1907 | Macon, Ga..... | Savannah, Ga. |
| 205120 | | St. s. | A. E. NETTLETON..... | 0,286 | 5,006 | 525.0 | 55.3 | 33.0 | Frt. | 23 | 1,800 | 1908 | Wyandotte, Mich..... | Oswego, N. Y. |
| 105780 | | St. p. | A. F. Beach..... | 173 | 120 | 88.0 | 43.0 | 9.2 | Fer. | 5 | 700 | 1878 | Athens, N. Y..... | Albany, N. Y. |
| 200333 | | St. s. | A. F. HARVEY..... | 4,111 | 3,005 | 428.0 | 50.0 | 23.0 | Frt. | 23 | 1,400 | 1903 | Superior, Wis..... | Duluth, Minn. |
| 117030 | | St. p. | A. F. McArthur..... | 90 | 90 | 121.0 | 20.0 | 3.1 | Tow. | 4 | | 1901 | Jeffersonville, Ind..... | Evansville, Ind. |
| 157374 | | St. s. | A. F. Merrell..... | 31 | 15 | 54.6 | 13.0 | 5.5 | Oys. | 4 | | 1893 | South Norwalk, Conn..... | New York, N. Y. |
| 203303 | | St. s. | A. G. Bigelow..... | 40 | 27 | 74.0 | 20.4 | 0.0 | Tow. | 6 | | 1906 | Scranton, Miss..... | Baltimore, Md. |
| 107738 | | St. s. | A. G. Brower..... | 3,682 | 2,778 | 346.0 | 49.2 | 24.0 | Pas. | 20 | 539 | 1902 | Chicago, Ill..... | Duluth, Minn. |
| 209555 | | St. s. | A. G. Frontiss..... | 40 | 25 | 68.8 | 17.2 | 7.3 | Tow. | 5 | 160 | 1912 | Kennobunk, Mo..... | New York, N. Y. |
| 150223 | | St. s. | A. H. Hanscom..... | 54 | 27 | 68.7 | 17.5 | 8.1 | Tow. | 7 | | 1881 | Brooklyn, N. Y..... | Albany, N. Y. |
| 107708 | | St. s. | A. H. Payson..... | 158 | 93 | 109.5 | 24.0 | 12.0 | Tow. | 6 | 800 | 1902 | Oakland, Cal..... | San Francisco, Cal. |
| 107248 | | St. s. | A. J. Beardley..... | 96 | 60 | 80.9 | 18.0 | 8.5 | Tow. | 2 | | 1306 | Bridgeport, Conn..... | Paducah, Ky. |
| 206360 | | St. s. | A. L. Page..... | 94 | 67 | 99.6 | 22.7 | 6.2 | Frt. | 0 | 200 | 1909 | Crittendon, Va..... | New York, N. Y. |
| 207504 | | St. s. | A. M. BYERS..... | 0,361 | 4,841 | 501.0 | 54.0 | 30.0 | Frt. | 22 | 1,760 | 1910 | Cleveland, Ohio..... | Cleveland, Ohio. |
| 107830 | | St. c. | A. M. HALLIDAY..... | 207 | 207 | 121.0 | 54.0 | 7.7 | Fer. | 9 | 450 | 1903 | Jeffersonville, Ind..... | New Orleans, La. |
| 203714 | | St. s. | A. M. SCOTT..... | 168 | 108 | 159.9 | 26.0 | 5.8 | Fer. | 11 | | 1906 | Charleston, W. Va..... | Kansas City, Mo. |
| 105021 | | St. s. | A. M. Smith..... | 37 | 18 | 69.4 | 18.5 | 0.4 | Tow. | 5 | | 1871 | Philadelphia, Pa..... | Hartford, Conn. |
| 127391 | | St. s. | A. M. STEWART..... | 49 | 34 | 50.4 | 15.6 | 8.7 | Fer. | 5 | | 1899 | Buffalo, N. Y..... | New York, N. Y. |
| 213825 | | St. s. | A. P. HURT..... | 96 | 65 | 118.7 | 18.2 | 4.0 | Pas. | 12 | 75 | 1915 | Wilmington, N. C..... | Wilmington, N. C. |
| 203726 | | St. p. | A. R. Budd..... | 140 | 140 | 145.2 | 20.7 | 5.2 | Tow. | 12 | | 1904 | Marietta, Ohio..... | Pittsburgh, Pa. |
| 106671 | | St. s. | A. R. Colborn..... | 251 | 154 | 129.0 | 27.7 | 0.5 | Frt. | 5 | 240 | 1882 | Saugatuck, Mich..... | Port Huron, Mich. |
| 201894 | | St. s. | A. T. KINNEY..... | 0,328 | 4,680 | 504.0 | 61.0 | 29.0 | Frt. | 22 | 1,500 | 1908 | Day City, Mich..... | Cleveland, Ohio. |
| 105145 | | St. s. | A. T. Sorrell..... | 71 | 48 | 78.7 | 17.2 | 7.0 | Fsh. | 27 | | 1871 | Bordentown, N. J..... | Newport, R. I. |
| 106025 | | St. s. | A. W. Colton..... | 92 | 48 | 81.0 | 18.0 | 10.0 | Tow. | 8 | | 1881 | Buffalo, N. Y..... | Duluth, Minn. |
| 202271 | | St. s. | A. W. Luobko..... | 53 | 35 | 61.7 | 15.0 | 8.1 | Fsh. | 6 | 60 | 1911 | Sturgeon Bay, Wis..... | Milwaukee, Wis. |
| 107350 | | St. s. | A. W. OSBORNE..... | 3,820 | 2,030 | 403.0 | 48.0 | 24.3 | Frt. | 22 | 1,425 | 1897 | Cleveland, Ohio..... | Cleveland, Ohio. |
| 201133 | | St. s. | A. W. Smith..... | 64 | 44 | 70.4 | 18.0 | 8.0 | Tow. | 5 | | 1904 | Athens, N. Y..... | New York, N. Y. |
| 107330 | | St. s. | A. W. Stortrott..... | 201 | 130 | 90.8 | 21.2 | 6.7 | Frt. | 12 | 75 | 1898 | Seattle, Wash..... | Tacoma, Wash. |
| 107400 | | St. s. | A. O. Tessler..... | 30 | 15 | 58.3 | 13.0 | 7.4 | Fsh. | 6 | | 1898 | Milwaukee, Wis..... | Milwaukee, Wis. |
| 211315 | LDBR | St. s. | A. Brooke Taylor..... | 295 | 159 | 146.0 | 23.3 | 11.0 | Tow. | 23 | 600 | 1913 | Wilmington, Del..... | Reedville, Va. |
| 212339 | | St. s. | A. and M. Link..... | 18 | 12 | 45.0 | 13.5 | 5.5 | Fsh. | 3 | 50 | 1914 | Charlovoix, Mich..... | Grand Haven, Mich. |

¹ Formerly st. s. Wisconsin.
² Formerly *st. p. S. P. Gillett.
³ Formerly st. s. Dexter K. Cole.

⁴ Formerly st. s. ^a Pontino.
⁵ Ed. F. Murray.
⁶ Formerly st. s. Mabel Virginia.
⁷ Formerly st. s. C. Parsons Sons.

⁸ Formerly st. s. Caldern.
⁹ Formerly st. s. Andrew Carnegie.
⁰ Formerly st. s. Anna E. Fay.

MERCHANT STEAM VESSELS OF THE UNITED STATES—Continued.

| Official No. | Signal letters. | Rtg. | Name of vessel. | Gross tonnage. | Net tonnage. | Length. | Breadth. | Depth. | Service. | Crew. | Indicated horsepower. | When built. | Where built. | Home port (where permanent document issues). |
|--------------|-----------------|--------|---------------------|----------------|--------------|---------|----------|--------|----------|-------|-----------------------|-------------|-----------------------|--|
| | | | | | | Feet. | Feet. | Feet. | | | | | | |
| 212012 | LDRJ | St. s. | ABANGAREZ | 4,054 | 3,084 | 378.8 | 60.3 | 32.2 | Pas. | 02 | 3,650 | 1009 | Belfast, Ireland | New York, N. Y. |
| 202832 | LCJS | St. s. | ABERDEEN | 116 | 59 | 88.0 | 10.0 | 11.5 | Fsh. | 10 | 370 | 1012 | Seattle, Wash. | Seattle, Wash. |
| 204588 | | St. s. | ABNER C. HARDING | 08 | 34 | 74.0 | 20.0 | 11.0 | Tow. | 7 | 1,000 | 1007 | Chicago, Ill. | Duluth, Minn. |
| 105040 | | St. s. | ABRAHAM P. BIRDSONG | 73 | 30 | 51.0 | 18.0 | 8.3 | Frb. | 0 | 0 | 1880 | Kingston, N. Y. | New York, N. Y. |
| 200103 | | St. s. | ABRAM S. HEWITT | 223 | 151 | 110.0 | 24.4 | 12.6 | Frb. | 8 | 520 | 1903 | Camden, N. J. | Do. |
| 215856 | LJQR | St. s. | ABSAHOKA | 5,568 | 4,121 | 409.6 | 64.1 | 27.1 | Frt. | 47 | 2,500 | 1018 | Seattle, Wash. | Seattle, Wash. |
| 216513 | LMBJ | St. s. | ABSECON | 3,372 | 2,029 | 318.5 | 40.5 | 24.2 | Frt. | 30 | 1,800 | 1018 | Camden, N. J. | Philadelphia, Pa. |
| 212077 | | St. s. | Ackerly Brothers | 147 | 100 | 98.3 | 27.7 | 8.1 | Frt. | 6 | 250 | 1918 | Tottenville, N. Y. | New York, N. Y. |
| 106843 | | St. s. | Acme | 128 | 103 | 40.0 | 17.5 | 8.7 | Cnl. | 5 | 75 | 1891 | Lookport, N. Y. | Do. |
| 107622 | KQFF | St. s. | Acme | 410 | 269 | 154.0 | 34.0 | 11.5 | Frt. | 10 | 400 | 1901 | Alameda, Cal. | San Francisco, Cal. |
| 214173 | LQCM | St. s. | ACME | 6,895 | 4,305 | 435.0 | 50.0 | 32.0 | Tnk. | 35 | 2,600 | 1916 | San Francisco, Cal. | New York, N. Y. |
| 216145 | LKVM | St. s. | ACCOMAC | 6,898 | 4,460 | 410.0 | 51.4 | 27.2 | Frt. | 45 | 3,000 | 1918 | Los Angeles, Cal. | Los Angeles, Cal. |
| 215188 | LHGT | St. s. | ACTEON | 4,099 | 3,158 | 401.1 | 62.4 | 28.2 | Frt. | 70 | 1,200 | 1909 | Geestmundo, Germany. | New York, N. Y. |
| 106586 | | St. s. | Active | 77 | 58 | 64.8 | 10.8 | 6.7 | Fsh. | 0 | 0 | 1888 | Port Jefferson, N. Y. | Patchogue, N. Y. |
| 106912 | | St. s. | Active | 60 | 30 | 69.0 | 18.0 | 8.5 | Tow. | 0 | 0 | 1892 | Philadelphia, Pa. | Philadelphia, Pa. |
| 107448 | | St. s. | Active | 57 | 34 | 73.8 | 18.1 | 7.5 | Tow. | 0 | 0 | 1895 | Tacoma, Wash. | Seattle, Wash. |
| 107583 | | St. s. | Ada | 35 | 23 | 51.7 | 10.0 | 7.1 | Tow. | 3 | 100 | 1900 | Madison, Md. | Baltimore, Md. |
| 205289 | | St. s. | ADAM E. CORNELIUS | 4,000 | 3,730 | 420.0 | 62.0 | 24.0 | Frt. | 21 | 1,800 | 1908 | St. Clair, Mich. | Buffalo, N. Y. |
| 106832 | | St. s. | Adair | 141 | 112 | 92.2 | 17.4 | 9.7 | Frt. | 3 | 75 | 1891 | Lookport, N. Y. | New York, N. Y. |
| 106410 | | St. s. | Adel R. | 14 | 10 | 45.1 | 11.7 | 3.8 | Tow. | 1 | 0 | 1880 | Monmouth Beach, N. J. | Do. |
| 106350 | | St. s. | Adel V. | 21 | 11 | 57.7 | 14.5 | 5.8 | Oys. | 2 | 0 | 1885 | Dryville, N. Y. | Bridgeport, Conn. |
| 212703 | | St. s. | Adelle V. II | 50 | 38 | 52.0 | 18.0 | 6.0 | Tow. | 3 | 150 | 1914 | Bridgeton, Conn. | Newark, N. J. |
| 205621 | | St. s. | Adelle L. Lowndes | 131 | 80 | 58.4 | 20.5 | 0.1 | Oys. | 6 | 160 | 1908 | Tottenville, N. Y. | Greenport, N. Y. |
| 6822 | | St. s. | Adelaide | 184 | 125 | 117.0 | 18.0 | 0.2 | Fsh. | 28 | 300 | 1874 | Newark, Conn. | Reedville, Va. |
| 25251 | KBND | St. s. | Adelante | 141 | 71 | 125.6 | 20.0 | 10.0 | Tow. | 15 | 500 | 1883 | Clatsop, Pa. | New York, N. Y. |
| 107101 | | St. s. | Adelle | 9 | 0 | 48.4 | 10.4 | 3.0 | Frt. | 2 | 0 | 1889 | Mount Clear, Mich. | Port Huron, Mich. |
| 215947 | LHWN | St. s. | ADELHEID | 2,870 | 2,057 | 291.6 | 41.3 | 25.0 | Frt. | 05 | 850 | 1903 | Philadelphia, Pa. | New York, N. Y. |
| 211118 | | St. p. | Adelle | 45 | 15 | 101.0 | 18.1 | 3.0 | Tow. | 8 | 100 | 1910 | Knoxville, Tenn. | Chattanooga, Tenn. |
| 197230 | | St. p. | Adelronack | 3,644 | 2,818 | 388.2 | 50.0 | 12.1 | Pas. | 100 | 4,000 | 1890 | Brooklyn, N. Y. | New York, N. Y. |
| 105990 | | St. s. | Admiral | 107 | 63 | 80.0 | 22.5 | 8.2 | Frt. | 4 | 356 | 1880 | do. | Do. |
| 110462 | | St. s. | Admiral | 71 | 49 | 72.0 | 18.3 | 8.0 | Tow. | 5 | 0 | 1881 | do. | Do. |
| 200045 | | St. s. | Admiral | 68 | 39 | 60.5 | 18.6 | 5.0 | Frt. | 8 | 0 | 1903 | do. | Do. |
| 20450 | | St. p. | Admiral | 40 | 31 | 70.2 | 23.5 | 4.0 | Pld. | 11 | 75 | 1900 | Wilmington, Del. | Ridgeland, Va. |
| 107417 | KNRB | St. s. | ADMIRAL DEWEY | 2,104 | 1,330 | 280.0 | 30.1 | 22.7 | Pas. | 60 | 2,500 | 1899 | Philadelphia, Pa. | Portland, Me. |
| 107522 | | St. s. | ADMIRAL DEWEY | 152 | 103 | 65.7 | 21.0 | 11.5 | Tow. | 7 | 0 | 1900 | Port Richmond, N. Y. | New York, N. Y. |
| 107425 | KNSW | St. s. | ADMIRAL FARRAGUT | 2,141 | 1,301 | 280.0 | 30.1 | 22.7 | Pas. | 60 | 2,500 | 1899 | Philadelphia, Pa. | Portland, Me. |
| 211426 | LDCB | St. s. | ADMIRAL FARRAGUT | 1,110 | 836 | 221.4 | 41.0 | 10.0 | Frt. | 28 | 1,250 | 1913 | San Francisco, Cal. | Do. |
| 205044 | KNSB | St. s. | ADMIRAL NICHOLSON | 078 | 431 | 141.0 | 27.2 | 18.7 | Frt. | 18 | 330 | 1908 | Seattle, Wash. | Do. |
| 107423 | KNSQ | St. s. | ADMIRAL SCHLEY | 2,104 | 1,336 | 280.0 | 30.1 | 22.7 | Pas. | 60 | 2,500 | 1899 | Philadelphia, Pa. | Do. |
| 203423 | LFRV | St. s. | ADMIRAL SCHREE | 2,140 | 1,868 | 242.0 | 43.0 | 26.5 | Frt. | 28 | 1,200 | 1906 | Cleveland, Ohio | Do. |
| 210948 | LCTO | St. s. | ADMIRAL WAINWRIGHT | 1,783 | 1,250 | 221.5 | 40.0 | 22.5 | Frt. | 27 | 0 | 1913 | Long Beach, Cal. | Do. |
| 81788 | KICQ | St. s. | ADMIRAL WATSON | 2,009 | 1,255 | 253.1 | 38.4 | 22.8 | Pas. | 63 | 2,000 | 1902 | Toledo, Ohio | Do. |
| 7711 | | St. p. | Adonis | 485 | 305 | 172.4 | 29.0 | 8.5 | Pas. | 17 | 0 | 1893 | Jersey City, N. J. | New York, N. Y. |
| 107742 | | St. s. | Adonis | 40 | 27 | 67.7 | 17.2 | 6.9 | Tow. | 4 | 0 | 1902 | Athens, N. Y. | Marblehead, Mass. |
| 212889 | LKPF | St. s. | ADRIAN ISELIN | 2,130 | 1,290 | 244.0 | 43.0 | 20.5 | Frt. | 28 | 1,000 | 1914 | Wyandotte, Mich. | New York, N. Y. |
| 204816 | | St. s. | ADRIATIC | 113 | 76 | 78.0 | 20.0 | 10.0 | Tow. | 0 | 300 | 1907 | Philadelphia, Pa. | Philadelphia, Pa. |
| 203726 | | St. s. | ADRIATIC | 4,945 | 3,605 | 420.0 | 52.0 | 28.0 | Frt. | 20 | 1,500 | 1907 | Lorain, Ohio | Cleveland, Ohio |
| 155377 | | St. s. | Adroit | 92 | 63 | 64.0 | 23.2 | 6.3 | Fsh. | 27 | 0 | 1900 | Pocomoke City, Md. | Wilmington, N. C. |
| 204622 | KWJD | St. y. | ADROIT | 117 | 100 | 138.8 | 15.5 | 10.3 | Yet. | 10 | 0 | 1907 | New York, N. Y. | New York, N. Y. |
| 107445 | KDDJ | St. s. | Advance | 2,458 | 1,481 | 295.0 | 38.4 | 23.4 | Pas. | 69 | 1,600 | 1883 | Chesler, Pa. | Do. |
| 107449 | | St. s. | Advance | 54 | 36 | 69.0 | 10.8 | 6.1 | Pas. | 4 | 0 | 1899 | Poulsbo, Wash. | Tacoma, Wash. |
| 107363 | | St. p. | Advance | 08 | 80 | 120.0 | 23.0 | 4.0 | Pas. | 20 | 140 | 1902 | Durham, N. C. | Kansas City, Mo. |
| 204828 | | St. s. | Advance | 10 | 13 | 39.2 | 12.0 | 4.0 | Tow. | 1 | 0 | 1907 | Healdsburg, Wash. | Seattle, Wash. |
| 208462 | | St. s. | Advance | 107 | 119 | 107.5 | 22.7 | 11.9 | Tow. | 0 | 0 | 1911 | St. Louis, Mo. | Washington, D. C. |
| 211811 | | St. p. | Advance | 77 | 77 | 100.0 | 18.0 | 4.0 | Tow. | 0 | 224 | 1913 | Parkersburg, W. Va. | Louisville, Ky. |
| 120730 | | St. s. | ADOLPH | 14 | 7 | 65.0 | 8.7 | 4.3 | Pas. | 0 | 0 | 1888 | Clatsop, N. Y. | Chicago, Ill. |
| 215153 | LHQF | St. s. | ADOLPH | 13,102 | 7,880 | 500.4 | 62.3 | 33.0 | Frt. | 277 | 4,102 | 1899 | Danzig, Germany | New York, N. Y. |
| 204293 | | St. p. | Adonia | 130 | 82 | 81.0 | 24.8 | 4.0 | Frt. | 3 | 100 | 1907 | San Francisco, Cal. | San Francisco, Cal. |
| 106223 | | St. s. | Adonak | 67 | 39 | 77.0 | 20.0 | 8.0 | Fsh. | 3 | 0 | 1880 | do. | Do. |
| 215490 | LHQK | St. s. | ADAM MEMMON | 10,360 | 6,352 | 651.1 | 72.3 | 40.3 | Frt. | 515 | 11,451 | 1902 | Stettin, Germany | New York, N. Y. |
| 0965 | | St. s. | Agnès | 51 | 28 | 73.5 | 18.5 | 7.5 | Pas. | 4 | 0 | 1878 | Brooklyn, N. Y. | Do. |
| 202288 | | St. s. | Agnès | 39 | 18 | 58.0 | 14.0 | 4.0 | Tow. | 2 | 180 | 1905 | Ilwaco, Wash. | Seattle, Wash. |
| 205888 | | St. s. | Agnès | 16 | 13 | 46.2 | 12.5 | 2.5 | Frt. | 2 | 0 | 1908 | Shelton, Wash. | Do. |
| 96187 | | St. s. | AGNES A. MORAN | 119 | 81 | 81.7 | 22.2 | 10.1 | Tow. | 12 | 330 | 1900 | Brooklyn, N. Y. | New York, N. Y. |
| 110724 | | St. s. | AGNES W. | 1,593 | 1,165 | 204.0 | 35.1 | 17.7 | Frt. | 16 | 830 | 1887 | Millwaukee, Wis. | Duluth, Minn. |
| 107550 | | St. s. | AGUIRE | 41 | 28 | 40.4 | 17.5 | 5.3 | Frt. | 2 | 0 | 1900 | Baltimore, Md. | San Juan, P. R. |
| 204781 | | St. s. | Agusta | 23 | 15 | 48.4 | 12.7 | 6.0 | Fsh. | 4 | 18 | 1907 | Manitowoc, Wis. | Millwaukee, Wis. |

¹ Formerly British st. s. Abangarez.

² Formerly German st. s. Adamsturm.

³ Formerly st. s. Daisy.

⁴ Formerly st. y. ^a Utowana.

⁵ Formerly German st. s. Adelheid.

⁶ Formerly st. s. Robert Burnett.

⁷ Formerly st. s. Arline.

⁸ Formerly st. s. Northland.

⁹ Formerly st. s. Ordensburg.

¹⁰ Formerly st. s. Grace Dollar.

¹¹ Formerly st. s. Watson.

¹² Formerly st. p. ^a Eliza Hancock.

¹³ Formerly st. p. ^b J. S. Warden.

¹⁴ Formerly st. p. ^c Princeton.

¹⁵ Formerly st. s. Olive Branch.

¹⁶ Formerly st. y. Winchester.

¹⁷ Formerly st. p. Annie Russell.

¹⁸ Formerly st. y. Floss.

¹⁹ Formerly German st. s. Grosser Kurfurst.

²⁰ Formerly German st. s. Kaiser Wilhelm II.

²¹ Formerly st. s. Daylight.

²² Formerly st. s. Henry S. Flower.

²³ Formerly st. s. Roswell P. Beard.

²⁴ Torpedoed Nov. 25, 1917.

²⁵ Sold Allen June 8, 1918.

²⁶ Transferred to Navy before document issued.

MERCHANT STEAM VESSELS OF THE UNITED STATES—Continued.

| Official No. | Signal letters. | Rig. | Name of vessel. | Gross tonnage. | Net tonnage. | Length. | Breadth. | Depth. | Service. | Crew. | Indicated horsepower. | When built. | Where built. | Home port (where permanent document issues). |
|--------------|-----------------|---------|--------------------------|----------------|--------------|---------|----------|--------|----------|-------|-----------------------|-------------|----------------------|--|
| | | | | | | Feet. | Feet. | Feet. | | | | | | |
| 100082 | | St. y. | Aida | 27 | 13 | 65.4 | 13.5 | 5.5 | Yct. | 4 | 60 | 1882 | Bath, Mo. | Boston, Mass. |
| 150202 | | St. s. | Aida | 37 | 18 | 89.0 | 12.9 | 5.8 | Frt. | 4 | | 1882 | Bristol, R. I. | Boston, Mass. |
| 205035 | | St. s. | AJAX | 176 | 71 | 103.0 | 22.0 | 12.5 | Frt. | 8 | 600 | 1903 | Seattle, Wash. | San Francisco, Cal. |
| 107475 | KPHJ | St. y. | Akela | 72 | 49 | 98.7 | 14.0 | 8.4 | Yct. | 8 | | 1899 | New York, N. Y. | St. Paul, Minn. |
| 210992 | LCTN | St. s. | Akutan | 107 | 69 | 103.0 | 21.8 | 9.2 | Fsh. | 21 | 350 | 1913 | North Bend, Ore. | Portland, Ore. |
| 100995 | | St. s. | ALABAMA | 1,038 | 1,370 | 293.8 | 54.0 | 16.0 | Pas. | 51 | 3,400 | 1893 | Sparrows Point, Md. | Baltimore, Md. |
| 130907 | KQJH | St. s. | ALABAMA | 2,021 | 1,951 | 294.0 | 42.2 | 23.2 | Frt. | 20 | 1,150 | 1901 | Chicago, Ill. | Port Arthur, Tex. |
| 201440 | | *St. p. | Alabama | 137 | 137 | 137.6 | 27.7 | 4.3 | Pas. | 14 | 125 | 1904 | Gadsden, Ala. | Mobile, Ala. |
| 207138 | | St. s. | ALABAMA | 2,626 | 1,684 | 250.0 | 45.5 | 20.1 | Pas. | 24 | 2,000 | 1910 | Wilmington, W. Va. | Duluth, Minn. |
| 210741 | | *St. p. | Alabama | 259 | 259 | 170.0 | 32.0 | 6.0 | Pas. | 45 | | 1912 | Cleveland, Ohio | St. Louis, Mo. |
| 213177 | | St. s. | Alabama | 98 | 51 | 71.0 | 20.0 | 12.5 | Tow. | 2 | 750 | 1910 | Cleveland, Ohio | Duluth, Minn. |
| 213177 | | St. s. | Alafair | 8 | 6 | 35.0 | 9.0 | 3.9 | Tow. | 2 | 24 | 1916 | Enterprise, Ala. | Georgetown, S. C. |
| 100184 | KBML | St. s. | Alameda | 3,168 | 1,930 | 314.0 | 41.0 | 17.3 | Pas. | 62 | 3,600 | 1883 | Philadelphia, Pa. | Port Townsend, Wash. |
| 211868 | | St. p. | ALAMEDA | 2,302 | 1,320 | 273.0 | 42.0 | 15.3 | Fer. | 18 | 2,500 | 1913 | Oakland, Cal. | San Francisco, Cal. |
| 215146 | | On. s. | Alamogordo | 42 | 34 | 55.2 | 15.4 | 7.4 | Fsh. | 5 | 50 | 1917 | Tacoma, Wash. | Tacoma, Wash. |
| 100198 | KBQR | St. s. | Alamo | 2,042 | 2,230 | 329.0 | 40.5 | 21.5 | Pas. | 47 | 1,600 | 1883 | Chester, Pa. | New York, N. Y. |
| 03295 | | St. s. | Alarm | 22 | 10 | 54.1 | 12.1 | 5.4 | Tow. | 2 | | 1902 | How River, Ore. | Portland, Ore. |
| 107733 | | St. s. | Alarm | 31 | 21 | 60.1 | 13.5 | 5.8 | Frt. | 2 | 60 | 1902 | Astoria, Ore. | Astoria, Ore. |
| 205681 | | *St. p. | Alarm | 40 | 40 | 97.0 | 23.5 | 2.8 | Tow. | 10 | | 1903 | Morgan City, La. | Morgan City, La. |
| 11183 | KORV | St. s. | Alaska | 3,709 | 2,309 | 327.0 | 45.0 | 19.8 | Pas. | 45 | 4,000 | 1889 | Chester, Pa. | Port Townsend, Wash. |
| 105135 | | St. s. | Alaska | 986 | 692 | 212.0 | 32.0 | 13.0 | Frt. | 13 | 478 | 1871 | Buffalo, N. Y. | Detroit, Mich. |
| 105973 | | St. s. | Alaska | 229 | 121 | 141.8 | 21.0 | 10.0 | Fsh. | 23 | | 1881 | Boothbay, Me. | Newport, R. I. |
| 103171 | | *St. p. | Alaska | 642 | 603 | 101.8 | 35.3 | 5.0 | Pas. | 34 | | 1913 | Seattle, Wash. | Juneau, Alaska. |
| 213960 | | St. s. | Alaska | 63 | 39 | 59.0 | 10.0 | 6.0 | Tow. | 7 | 150 | 1916 | Wray, N. D. | Wray, N. D. |
| 107730 | KRNV | St. s. | ALASKAN | 8,017 | 3,522 | 470.1 | 67.2 | 31.5 | Frt. | 44 | 3,000 | 1902 | San Francisco, Cal. | New York, N. Y. |
| 103008 | | St. p. | Albany | 1,415 | 815 | 314.0 | 40.0 | 10.1 | Pas. | 65 | 3,200 | 1880 | Wilmington, Del. | Do. |
| 106240 | | St. s. | Albany | 1,059 | 825 | 193.5 | 30.0 | 13.3 | Fer. | 8 | 800 | 1883 | Newburgh, N. Y. | Do. |
| 105721 | | St. s. | Albany | 18 | 9 | 49.0 | 12.0 | 6.5 | Tow. | 2 | | 1890 | Buffalo, N. Y. | Buffalo, N. Y. |
| 210724 | | *St. p. | Albany | 98 | 98 | 120.0 | 21.0 | 2.5 | Pas. | 12 | | 1912 | Madison, Ind. | St. Louis, Mo. |
| 130343 | | St. s. | Albatross | 40 | 27 | 65.6 | 15.6 | 7.0 | Fsh. | 4 | 90 | 1889 | Cleveland, Ohio | Cleveland, Ohio. |
| 107854 | | St. p. | Albatross | 87 | 65 | 96.0 | 29.5 | 4.2 | Pas. | 4 | 90 | 1889 | Portage, Wis. | Milwaukee, Wis. |
| 201680 | | St. p. | Albatross | 1,103 | 1,103 | 308.0 | 63.8 | 7.0 | Fer. | 10 | 750 | 1907 | Wagon, Va. | Vicksburg, Miss. |
| 203310 | | St. s. | Albatross | 17 | 14 | 50.0 | 14.0 | 5.0 | Oys. | 3 | 30 | 1909 | Wagon, Va. | Norfolk, Va. |
| 205240 | KWFB | St. s. | Albion | 286 | 104 | 127.0 | 28.1 | 13.8 | Tow. | 12 | 750 | 1903 | Baltimore, Md. | Baltimore, Md. |
| 106193 | LHRM | St. y. | Albion | 30 | 20 | 69.2 | 12.1 | 5.0 | Yct. | 7 | 50 | 1891 | Beacon Cove, N. S. | New London, Conn. |
| 106690 | | St. p. | Albion | 75 | 37 | 64.0 | 17.0 | 3.0 | Tow. | 6 | | 1888 | Albion, N. C. | Albion, N. C. |
| 106503 | | St. s. | Albion | 377 | 147 | 182.0 | 25.0 | 8.8 | Pas. | 10 | 500 | 1891 | Norfolk, Va. | Norfolk, Va. |
| 212060 | | *St. p. | Albion | 68 | 68 | 104.3 | 38.0 | 3.7 | Fer. | 6 | 100 | 1914 | Wilmington, Del. | Do. |
| 107250 | | St. p. | Albert Hanson | 92 | 40 | 95.4 | 20.4 | 4.3 | Tow. | 12 | | 1896 | Franklin, La. | Pittsburgh, Pa. |
| 105077 | LQJN | St. s. | Albert Soper | 340 | 268 | 143.5 | 28.3 | 10.5 | Frt. | 10 | 205 | 1881 | Grand Haven, Mich. | Morgan City, La. |
| 211785 | LHFV | St. s. | ALBERT J. STONE | 303 | 208 | 110.4 | 28.6 | 13.0 | Tow. | 7 | 600 | 1913 | Port Richmond, N. Y. | New York, N. Y. |
| 100553 | | St. s. | Albert Y. Gowen | 246 | 170 | 124.0 | 26.0 | 6.5 | Drg. | 7 | 300 | 1888 | Lorain, Ohio | Do. |
| 106193 | | St. s. | Alberta | 19 | 8 | 50.0 | 13.0 | 4.7 | Frt. | 4 | | 1883 | Norwalk, Conn. | Newport News, Va. |
| 107449 | | St. s. | Alberta | 9 | 6 | 48.3 | 10.5 | 3.8 | Tow. | 3 | 40 | 1890 | Franklin, La. | Port Arthur, Tex. |
| 106197 | | St. s. | Alberta M. | 87 | 71 | 70.5 | 15.5 | 7.0 | Pas. | 4 | | 1883 | Albion, N. Y. | New York, N. Y. |
| 100963 | | St. p. | Albertina | 658 | 407 | 174.2 | 33.0 | 8.0 | Pas. | 13 | 635 | 1882 | Grand Point, N. Y. | Port Arthur, Tex. |
| 107443 | | St. s. | Albion | 155 | 101 | 94.2 | 19.6 | 4.9 | Frt. | 10 | 77 | 1898 | Copaculla, Wash. | Port Arthur, Tex. |
| 204060 | KWBV | St. y. | ALEXONE | 420 | 262 | 155.0 | 30.0 | 17.0 | Yct. | 30 | 350 | 1907 | Beacon, Me. | New York, N. Y. |
| 107227 | | St. s. | Alden B. Swan | 130 | 83 | 125.0 | 22.0 | 8.0 | Fsh. | 25 | 250 | 1902 | Pocomoke City, Md. | Reedville, Va. |
| 106337 | | St. s. | Alert | 75 | 37 | 80.2 | 20.0 | 9.5 | Tow. | 0 | | 1885 | Bethel, Cal. | San Francisco, Cal. |
| 100703 | | St. s. | Alert | 51 | 25 | 67.0 | 17.5 | 8.1 | Tow. | 4 | | 1890 | Philadelphia, Pa. | Philadelphia, Pa. |
| 100768 | | *St. p. | Alert | 65 | 58 | 81.1 | 18.0 | 4.1 | Pas. | 4 | 80 | 1890 | Bethel, Cal. | Empire, Ore. |
| 201737 | | St. p. | Alert | 10 | 12 | 51.0 | 11.0 | 3.0 | Pas. | 4 | | 1907 | Cedar Key, Fla. | Cedar Key, Fla. |
| 211502 | L DCT | St. s. | Alert | 99 | 47 | 89.0 | 10.6 | 7.8 | Frt. | 8 | 400 | 1913 | New London, Conn. | New London, Conn. |
| 106625 | | St. s. | Alert | 38 | 10 | 59.0 | 10.0 | 7.0 | Fsh. | 0 | 60 | 1889 | Bethel, Cal. | Bethel, Cal. |
| 211143 | | St. s. | Alex Brown | 119 | 81 | 80.0 | 24.8 | 9.0 | Tow. | 10 | 300 | 1913 | Philadelphia, Pa. | Port Arthur, Tex. |
| 106771 | | St. s. | Alex. Y. Hanna | 41 | 22 | 61.3 | 15.5 | 6.0 | Tow. | 3 | | 1890 | Philadelphia, Pa. | Philadelphia, Pa. |
| 107465 | | St. s. | Alexander | 18 | 12 | 58.0 | 11.3 | 4.9 | Pas. | 3 | | 1899 | Virginia, Va. | Burlington, Vt. |
| 107372 | | St. s. | ALEXANDER McDOW- GALL | 3,080 | 2,662 | 413.0 | 60.0 | 22.0 | Frt. | 25 | 1,700 | 1895 | Wilmington, W. Va. | Duluth, Minn. |
| 201402 | | St. s. | Alexander Wyllie | 51 | 35 | 70.0 | 20.2 | 6.2 | Tow. | 0 | 200 | 1904 | Scranen, Miss. | Philadelphia, Pa. |
| 215845 | | St. s. | Alexander H. Erikson | 59 | 40 | 60.0 | 10.0 | 7.5 | Tow. | 0 | 250 | 1917 | New Baltimore, N. Y. | New York, N. Y. |
| 02030 | | St. s. | Alexandra M. Stewart | 39 | 19 | 61.3 | 15.0 | 6.0 | Pas. | 7 | | 1888 | Sagamack, Mich. | New Orleans, La. |
| 145965 | | St. s. | Alexandra Stewart | 28 | 20 | 48.0 | 14.1 | 7.0 | Tow. | 3 | | 1903 | Buffalo, N. Y. | New York, N. Y. |
| 205106 | | St. s. | ALEXIS W. THOMPSON | 0,436 | 4,070 | 501.0 | 55.0 | 26.0 | Frt. | 23 | 1,800 | 1908 | Bay City, Mich. | Cleveland, Ohio. |
| 107551 | | St. s. | Alfred Mitchell | 1,751 | 1,550 | 255.0 | 39.5 | 21.0 | Frt. | 18 | 1,032 | 1900 | St. Clair, Mich. | Mobile, Ala. |
| 205850 | | St. s. | ALFRED S. | 33 | 22 | 64.2 | 14.5 | 5.7 | Fsh. | 4 | 75 | 1908 | Buffalo, N. Y. | Erle, Pa. |
| 202613 | | St. s. | Alfred W. | 56 | 19 | 68.2 | 17.0 | 10.0 | Tow. | 6 | 250 | 1905 | Green Bay, Wis. | Duluth, Minn. |
| 100950 | | St. s. | Alfred J. Murray | 27 | 13 | 47.0 | 14.4 | 6.0 | Tow. | 3 | | 1892 | Brown, N. Y. | New York, N. Y. |
| 105147 | | St. s. | Alfred & Edwin | 102 | 70 | 99.0 | 21.6 | 7.0 | Frt. | 0 | 198 | 1872 | Philadelphia, Pa. | Newark, N. J. |

1 Formerly st. y. Formella.
2 Formerly st. s. Northtown.
3 Formerly st. s. Maja.
4 Formerly st. s. Kansas City.

5 Formerly st. s. C. R. Edson.
6 Formerly U. S. Engineer st. p. {
7 Dekorra
8 Fox.

9 Formerly British st. y. Albatross.
10 Formerly st. s. May Flower.
11 Formerly st. s. Theo. C. Knight.

MERCHANT STEAM VESSELS OF THE UNITED STATES—Continued.

| Official No. | Signal letters. | Rtg. | Name of vessel. | Gross tonnage. | Net tonnage. | Length. | Breadth. | Depth. | Service. | Crew. | Indicated horsepower. | When built. | Where built. | Home port (when permanent document issues). |
|--------------|-----------------|---------|------------------------------|----------------|--------------|---------|----------|--------|----------|-------|-----------------------|-------------|------------------------|---|
| | | | | | | Feet. | Feet. | Feet. | | | | | | |
| 105595 | JRPT | St. s. | <i>Algiers</i> | 2,294 | 1,788 | 281.0 | 38.1 | 20.2 | Frt. | 30 | 900 | 1876 | Wilmington, Del. | Philadelphia, Pa. |
| 106022 | | St. s. | <i>Algomah</i> | 486 | 359 | 127.0 | 33.0 | 11.1 | Pas. | 10 | 750 | 1881 | Detroit, Mich. | Grand Haven, Mich. |
| 105927 | | St. s. | <i>Algona</i> | 92 | 63 | 65.0 | 18.5 | 5.5 | Pas. | 6 | 150 | 1880 | Buffalo, N. Y. | Ogdensburg, N. Y. |
| 106774 | KHNP | St. s. | <i>Algenquin</i> | 2,832 | 2,257 | 276.0 | 43.0 | 19.0 | Pas. | 60 | 1,256 | 1890 | Philadelphia, Pa. | New York, N. Y. |
| 106881 | | St. s. | <i>Allice</i> | 35 | 24 | 63.5 | 14.6 | 5.9 | Tow. | 4 | | 1891 | Grand Haven, Mich. | Grand Haven, Mich. |
| 106978 | | St. s. | <i>Allice</i> | 39 | 19 | 69.0 | 18.2 | 7.8 | Tow. | 4 | | 1892 | Alameda, Cal. | Seattle, Wash. |
| 107253 | | *St. p. | <i>Allice</i> | 400 | 200 | 160.0 | 33.0 | 8.0 | Pas. | 29 | 400 | 1895 | St. Michael, Alaska. | St. Michael, Alaska. |
| 107325 | | St. s. | <i>Allice</i> | 116 | 54 | 91.0 | 23.0 | 10.3 | Tow. | 7 | 550 | 1897 | Wilmington, Del. | Newport News, Va. |
| 107327 | | St. s. | <i>Allice</i> | 65 | 27 | 61.6 | 16.2 | 6.0 | Tow. | 4 | | 1897 | Tacoma, Wash. | Juneau, Alaska. |
| 107790 | | St. s. | <i>Allice</i> | 72 | 49 | 76.5 | 18.7 | 8.5 | Tow. | 10 | 100 | 1902 | Baltimore, Md. | Baltimore, Md. |
| 200902 | | *St. p. | <i>Allice</i> | 130 | 130 | 130.0 | 25.0 | 4.0 | Pas. | 12 | 350 | 1904 | Clinton, Iowa. | Des Moines, Iowa. |
| 206095 | | St. s. | <i>Allice</i> | 202 | 145 | 110.6 | 24.5 | 4.0 | Pas. | 14 | 100 | 1909 | Seattle, Wash. | St. Michael, Alaska. |
| 208030 | | St. s. | <i>Allice</i> | 24 | 16 | 43.0 | 12.4 | 6.0 | Frt. | 4 | | 1910 | Manitowoc, Wis. | Milwaukee, Wis. |
| 202224 | | St. s. | <i>Allice</i> | 31 | 0 | 48.0 | 14.4 | 6.0 | Fsh. | 2 | 75 | 1909 | Nooknaak, Alaska. | Unalaska, Alaska. |
| 105195 | | *St. p. | <i>Allice Brown</i> | 551 | 551 | 103.0 | 34.0 | 4.0 | Tow. | 40 | | 1871 | Pittsburgh, Pa. | Pittsburgh, Pa. |
| 107631 | | St. s. | <i>Allice C.</i> | 81 | 27 | 63.0 | 18.0 | 8.0 | Fsh. | 7 | | 1901 | Manitowoc, Wis. | Grand Haven, Mich. |
| 106477 | | St. s. | <i>Allice D.</i> | 25 | 12 | 60.0 | 15.0 | 5.7 | Tow. | 4 | | 1887 | Stillwater, Minn. | St. Paul, Minn. |
| 216148 | | *St. p. | <i>Allice E.</i> | 42 | 23 | 78.0 | 19.0 | 6.2 | Pas. | 4 | 100 | 1918 | Wabasha, Minn. | Do. |
| 107461 | | St. s. | <i>Allice Howard</i> | 77 | 45 | 73.1 | 19.6 | 4.4 | Tow. | 4 | | 1899 | Peaks Island, Mo. | Portsmouth, N. H. |
| 204178 | | *St. p. | <i>Allice May</i> | 97 | 68 | 81.6 | 25.0 | 6.0 | Tow. | 7 | 115 | 1937 | Vanhooker, N. Y. | Bangor, Me. |
| 202195 | | St. s. | <i>Allice R.</i> | 31 | 21 | 53.7 | 15.6 | 6.0 | Tow. | 3 | | 1905 | New Baltimore, N. Y. | Ogdensburg, N. Y. |
| 212103 | | St. s. | <i>Allice Stafford</i> | 141 | 96 | 83.6 | 23.4 | 12.0 | Tow. | 5 | 625 | 1914 | Manitowoc, Wis. | Milwaukee, Wis. |
| 106330 | | St. s. | <i>Allice L. Barr</i> | 50 | 25 | 83.8 | 16.8 | 6.0 | Pas. | 10 | | 1884 | Cincinnati, Ohio. | Louisville, Ky. |
| 106469 | | St. s. | <i>Allice M. Gill</i> | 264 | 202 | 127.0 | 28.0 | 10.0 | Drg. | 6 | 300 | 1887 | Grand Haven, Mich. | Sandusky, Ohio. |
| 86601 | | *St. p. | <i>Allice</i> | 281 | 110 | 150.0 | 27.0 | 4.0 | Tow. | 14 | 753 | 1901 | Jeffersonville, Ind. | Pittsburgh, Pa. |
| 107662 | | St. s. | <i>Allice</i> | 43 | 20 | 71.5 | 15.3 | 7.9 | Fsh. | 3 | | 1901 | East Boston, Mass. | Machias, Mo. |
| 127650 | KRWV | St. y. | <i>Allice</i> | 174 | 118 | 123.0 | 19.8 | 10.4 | Yst. | 15 | 700 | 1902 | New York, N. Y. | Wilmington, Del. |
| 212522 | | *St. p. | <i>Allice</i> | 101 | 101 | 162.0 | 29.1 | 4.8 | Tow. | 14 | 600 | 1914 | Pittsburgh, Pa. | Pittsburgh, Pa. |
| 107636 | KRDM | St. s. | <i>Allice</i> | 115 | 73 | 91.0 | 23.5 | 10.0 | Frt. | 11 | 225 | 1901 | Alameda, Cal. | San Francisco, Cal. |
| 213696 | LFND | St. s. | <i>Allice</i> | 3,820 | 2,491 | 301.5 | 60.5 | 23.5 | Frt. | 28 | 1,500 | 1905 | Sunderland, England. | New York, N. Y. |
| 207792 | | St. s. | <i>Allice</i> | 3,898 | 2,967 | 350.0 | 46.0 | 31.0 | Prt. | 27 | 1,700 | 1910 | W. A. Little, Mich. | Buffalo, N. Y. |
| 105778 | | St. s. | <i>Allice</i> | 24 | 12 | 67.7 | 11.3 | 5.6 | Tow. | 3 | | 1878 | Buffalo, N. Y. | Duluth, Minn. |
| 115663 | | St. s. | <i>Allice</i> | 40 | 23 | 68.0 | 16.8 | 7.0 | Tow. | 5 | 92 | 1870 | Lottsville, N. Y. | Port Amboy, N. J. |
| 216291 | | St. s. | <i>Allice</i> | 220 | 150 | 101.2 | 25.7 | 14.2 | Tow. | 5 | 950 | 1918 | Elizabeth, N. J. | New York, N. Y. |
| 106443 | KDNC | St. s. | <i>Allice</i> | 4,010 | 2,441 | 335.0 | 42.0 | 15.0 | Pas. | 91 | 3,200 | 1880 | Georgetown, Pa. | Do. |
| 107217 | KMVD | St. s. | <i>Allice</i> | 963 | 526 | 164.4 | 35.6 | 18.0 | Frt. | 30 | 637 | 1890 | Urbana, Cal. | San Francisco, Cal. |
| 107059 | | St. s. | <i>Allice R.</i> | 10 | 0 | 37.0 | 14.5 | 4.0 | Tow. | 3 | | 1884 | Hilton, Ill. | Pensacola, Fla. |
| 107369 | | *St. p. | <i>Allice</i> | 41 | 41 | 100.0 | 21.0 | 3.8 | Tow. | 7 | | 1898 | Leavenworth, Kan. | Evansville, Ind. |
| 107853 | | St. s. | <i>Allice</i> | 165 | 110 | 110.0 | 21.0 | 5.0 | Pas. | 6 | | 1901 | Patric, N. C. | Elizabeth City, N. C. |
| 201000 | | *St. p. | <i>Allice</i> | 36 | 36 | 95.4 | 17.7 | 2.8 | Pas. | 8 | | 1907 | Point Pleasant, W. Va. | Memphis, Tenn. |
| 206800 | | St. s. | <i>Allice O.</i> | 22 | 15 | 41.0 | 14.6 | 5.9 | Tow. | 5 | | 1900 | Bruswick, Ga. | Newark, N. J. |
| 212593 | | St. s. | <i>Allice</i> | 73 | 49 | 70.4 | 18.5 | 7.3 | Tow. | 3 | 145 | 1914 | Tacoma, Wash. | Seattle, Wash. |
| 106361 | | St. s. | <i>Allice</i> | 19 | 13 | 65.3 | 12.4 | 4.2 | Pas. | 2 | | 1885 | Clifton, N. Y. | Albany, N. Y. |
| 212633 | LDKV | St. s. | <i>Allice</i> | 5,010 | 3,120 | 378.8 | 60.3 | 29.1 | Pas. | 93 | 3,050 | 1909 | Belfast, Ireland. | New York, N. Y. |
| 208914 | | St. s. | <i>Allice</i> | 9 | 8 | 34.6 | 9.8 | 3.4 | Frt. | 2 | 15 | 1911 | Georgetown, S. C. | Georgetown, S. C. |
| 207347 | LBKS | St. y. | <i>Allice</i> | 659 | 320 | 150.1 | 35.6 | 17.0 | Yst. | 38 | 400 | 1910 | Quincy, Mo. | New York, N. Y. |
| 206130 | | St. s. | <i>Allice</i> | 2,581 | 1,787 | 350.0 | 47.2 | 27.0 | Frt. | 20 | 1,400 | 1900 | Wyandotte, Mich. | Detroit, Mich. |
| 216922 | | St. s. | <i>Allice</i> | 95 | 33 | 65.7 | 17.0 | 11.0 | Tow. | 4 | 250 | 1917 | Cleveland, Ohio. | Duluth, Minn. |
| 107288 | | St. s. | <i>Allice</i> | 10 | 7 | 30.0 | 7.7 | 3.0 | Frt. | 1 | | 1897 | Seattle, Wash. | Seattle, Wash. |
| 107661 | | St. s. | <i>Allice</i> | 35 | 24 | 67.7 | 15.8 | 6.5 | Tow. | 5 | | 1901 | Salem, Md. | Baltimore, Md. |
| 161060 | | St. s. | <i>Allice</i> | 112 | 67 | 90.2 | 17.8 | 8.5 | Cnl. | 4 | 125 | 1887 | Rockport, N. Y. | New York, N. Y. |
| 107427 | | St. s. | <i>Allice</i> | 32 | 21 | 65.6 | 15.4 | 6.5 | Tow. | 4 | | 1898 | Manitowoc, Wis. | Milwaukee, Wis. |
| 106365 | | St. s. | <i>Allice</i> | 38 | 25 | 61.0 | 14.5 | 5.9 | Frt. | 5 | | 1885 | New Baltimore, N. Y. | New York, N. Y. |
| 81078 | | St. s. | <i>Allice</i> | 48 | 28 | 67.0 | 10.4 | 0.2 | Fsh. | 5 | | 1899 | Battery Park, Va. | Baltimore, Md. |
| 201860 | KWMQ | St. s. | <i>Allice</i> | 2,097 | 2,046 | 300.0 | 41.0 | 25.8 | Frt. | 28 | 1,200 | 1908 | Quincy, Mass. | New York, N. Y. |
| 211880 | | *St. p. | <i>Allice</i> | 181 | 170 | 138.0 | 24.8 | 6.5 | Frt. | 10 | 150 | 1913 | Lumber City, Ga. | Bruswick, Ga. |
| 116572 | | St. y. | <i>Allice</i> | 20 | 13 | 69.0 | 12.0 | 5.7 | Yst. | 3 | | 1893 | Boston, Mass. | New Orleans, La. |
| 206090 | | St. s. | <i>Allice</i> | 7,514 | 5,822 | 550.0 | 69.0 | 32.0 | Frt. | 25 | 1,850 | 1900 | Lorain, Ohio. | Duluth, Minn. |
| 120478 | | St. s. | <i>Allice</i> | 120 | 60 | 101.5 | 21.5 | 9.8 | Tow. | 9 | 375 | 1882 | Fly Mountain, N. Y. | Norfolk, Va. |
| 107537 | | St. s. | <i>Allice</i> | 478 | 266 | 160.0 | 35.0 | 8.0 | Frt. | 7 | 400 | 1900 | Marino City, Mich. | Sandusky, Ohio. |
| 216807 | | St. s. | <i>Allice</i> | 89 | 38 | 101.0 | 15.0 | 7.1 | Pas. | 20 | 600 | | Clydebank, Scotland. | New Orleans, La. |
| 212017 | LDJH | St. s. | <i>Allice</i> | 2,053 | 1,459 | 245.0 | 41.5 | 23.0 | Frt. | 23 | 1,000 | 1914 | Long Beach, Cal. | San Francisco, Cal. |
| 106292 | | St. s. | <i>Allice</i> | 17 | 8 | 48.0 | 12.0 | 6.0 | Tow. | 3 | | 1884 | Richmond, Va. | New York, N. Y. |
| 107153 | | *St. p. | <i>Allice</i> | 197 | 168 | 115.0 | 23.0 | 6.0 | Frt. | 6 | 75 | 1895 | Sausalito, Cal. | San Francisco, Cal. |
| 202709 | | *St. p. | <i>Allice</i> | 32 | 32 | 73.5 | 17.7 | 2.8 | Pas. | 10 | | 1905 | Madison, Ind. | Vicksburg, Miss. |
| 92574 | | St. y. | <i>Allice</i> | 20 | 19 | 69.1 | 11.7 | 6.1 | Yst. | 3 | | 1891 | Nyaok, N. Y. | New York, N. Y. |
| 107828 | KSGW | St. s. | <i>Allice</i> | 266 | 181 | 121.0 | 30.6 | 9.9 | Frt. | 9 | 575 | 1902 | Tombkins Cove, N. Y. | Do. |
| 105830 | | St. s. | <i>Allice</i> | 145 | 93 | 117.0 | 18.4 | 7.7 | Fsh. | 23 | | 1870 | Kennabunk, Mo. | Cape Charles, Va. |
| 107592 | | St. s. | <i>Allice</i> | 121 | 83 | 100.0 | 21.8 | 8.6 | Tow. | 9 | | 1900 | Saratoga, Miss. | Wilmington, N. C. |

1 Formerly *st. p. Valeria.

2 Formerly *st. p. G. W. Thomas.

3 Formerly st. y. fa Coranto.

4 Formerly st. y. fa Issaquena.

5 Formerly Norwegian st. s. Rygja.

6 Formerly st. s. Sallio P. Lindermann.

7 Formerly British st. s. Almirante.

8 Formerly st. s. Kirk S. Blanchard.

9 Formerly st. s. Wright and Willis.

10 Formerly st. y. fa Stellar.

11 Formerly st. y. fa Chic.

12 Formerly st. s. Frederick E. Ives.

13 Formerly fa Spanish st. s. Alvarado (prize).

14 Formerly fa U. S. N. st. s. Alvarado.

15 Formerly st. y. Margaret.

MERCHANT STEAM VESSELS OF THE UNITED STATES—Continued.

| Official No. | Signal letters. | Rig. | Name of vessel. | Gross tonnage. | Net tonnage. | Length. | Breadth. | Depth. | Service. | Crew. | Indicated horsepower. | When built. | Where built. | Home port (where permanent document issues). |
|--------------|-----------------|--------|----------------------|----------------|--------------|---------|----------|--------|----------|-------|-----------------------|-------------|----------------------------|--|
| | | | | | | Feet. | Feet. | Feet. | | | | | | |
| 201837 | | St. s. | Amanda F. Laneract. | 155 | 158 | 82.0 | 24.4 | 8.0 | Oys. | 6 | | 1907 | Greenport, N. Y. | New Haven, Conn. |
| 201937 | | St. s. | AMASA STONE | 6,282 | 4,930 | 625.0 | 55.2 | 31.0 | Frt. | 20 | 1,600 | 1905 | Wyandotte, Mich. | Cleveland, Ohio. |
| 30089 | | St. s. | AMAZON | 3,702 | 2,650 | 370.0 | 46.2 | 25.9 | Frt. | 21 | 1,100 | 1897 | Chicago, Ill. | Do. |
| 213762 | LFQR | St. s. | AMAZONIA | 2,190 | 1,327 | 302.0 | 39.4 | 23.0 | Frt. | 45 | 428 | 1891 | Newcastle, England | New York, N. Y. |
| 105837 | | St. s. | Amella | 123 | 74 | 81.0 | 27.6 | 8.7 | Frt. | 6 | 250 | 1870 | Brooklyn, N. Y. | Do. |
| 201404 | | St. s. | Amella | 16 | 11 | 41.6 | 14.0 | 5.6 | Pas. | 5 | | 1904 | Scranton, Miss. | New Orleans, La. |
| 215327 | LHMN | St. s. | AMELIA | 1,271 | 743 | 227.3 | 31.7 | 13.7 | Frt. | 23 | 1,200 | 1906 | Wallsend-on-Tyno, England. | New York, N. Y. |
| 215990 | | St. s. | Amelia Stewart | 27 | 16 | 44.8 | 15.2 | 4.5 | Tow. | 3 | | 1913 | Mechanicsville, N. Y. | Do. |
| 92329 | LJTH | St. s. | AMERICA | 2,405 | 1,381 | 292.9 | 41.7 | 23.0 | Frt. | 31 | 1,600 | 1893 | Wyandotte, Mich. | Do. |
| 100717 | | St. p. | America | 636 | 414 | 285.0 | 45.0 | 6.0 | Pas. | 60 | | 1900 | Jeffersonville, Ind. | Cincinnati, Ohio. |
| 105573 | | St. s. | America | 107 | 53 | 91.5 | 20.5 | 6.5 | Tow. | 7 | 350 | 1875 | Brooklyn, N. Y. | Norfolk, Va. |
| 106038 | KJFB | St. s. | AMERICA | 2,171 | 1,748 | 274.7 | 42.2 | 13.0 | Frt. | 10 | 700 | 1889 | Buffalo, N. Y. | Duluth, Minn. |
| 107140 | | St. p. | America | 818 | 667 | 166.0 | 36.6 | 13.3 | For. | 0 | 600 | 1895 | Chester, Pa. | New York, N. Y. |
| 107302 | | St. s. | AMERICA | 93 | 92 | 83.2 | 21.2 | 9.0 | Tow. | 0 | 490 | 1897 | Buffalo, N. Y. | Duluth, Minn. |
| 107367 | | St. s. | AMERICA | 937 | 593 | 182.0 | 31.0 | 11.0 | Pas. | 30 | 450 | 1898 | Wyandotte, Mich. | Do. |
| 107420 | | St. p. | America | 427 | 399 | 200.0 | 38.0 | 6.5 | Pas. | 64 | 600 | 1898 | Jeffersonville, Ind. | Chicago, Ill. |
| 109111 | | St. s. | America | 75 | 51 | 93.5 | 19.0 | 6.3 | Frt. | 5 | 45 | 1883 | Grand Haven, Mich. | Grand Haven, Mich. |
| 200161 | | St. s. | America | 141 | 96 | 89.0 | 27.3 | 8.5 | Pas. | 6 | 310 | 1903 | Tomkins Cove, N. Y. | New York, N. Y. |
| 205673 | | St. s. | AMERICA | 297 | 258 | 134.2 | 32.0 | 7.6 | Drg. | 8 | 160 | 1908 | Buffalo, N. Y. | Erlo, Pa. |
| 20348 | | St. s. | America | 97 | 62 | 105.0 | 18.5 | 6.7 | Pas. | 5 | 160 | 1912 | Portland, Oreg. | Portland, Oreg. |
| 215148 | LHQQ | St. s. | AMERICA | 22,621 | 13,637 | 658.8 | 71.3 | 47.0 | Frt. | 360 | 7,239 | 1905 | Belfast, Ireland | New York, N. Y. |
| 107591 | KQJN | St. s. | AMERICAN | 5,050 | 3,555 | 406.8 | 51.1 | 30.3 | Frt. | 47 | 3,000 | 1900 | Chester, Pa. | Do. |
| 212157 | | St. s. | AMERICAN | 83 | 60 | 72.4 | 20.2 | 10.0 | Tow. | 0 | 400 | 1914 | Ferrysburg, Mich. | Cleveland, Ohio. |
| 85918 | | St. s. | Americana | 108 | 73 | 106.5 | 22.1 | 7.3 | Tow. | 5 | 323 | 1850 | Mystic Bridge, Conn. | New York, N. Y. |
| 205096 | | St. s. | AMERICANA | 909 | 631 | 209.7 | 45.0 | 15.8 | Pas. | 21 | 1,120 | 1903 | Buffalo, N. Y. | Buffalo, N. Y. |
| 70116 | | St. s. | Americus | 22 | 11 | 40.1 | 14.6 | 5.9 | Tow. | 3 | 75 | 1883 | Tottenville, N. Y. | New York, N. Y. |
| 211990 | LJDF | St. s. | AMOLCO | 3,153 | 1,912 | 317.1 | 40.0 | 23.0 | †Tnk. | 34 | 1,300 | 1914 | Quincy, Mass. | Boston, Mass. |
| 212163 | | St. s. | Amos Lay | 39 | 23 | 60.8 | 15.1 | 6.0 | Frt. | 2 | 75 | 1914 | Massena, N. Y. | Ogdensburg, N. Y. |
| 216233 | LKIV | St. s. | AMPECO | 8,301 | 6,227 | 461.7 | 60.2 | 26.3 | Tnk. | 36 | 2,800 | 1918 | Sparrows Point, Md. | Baltimore, Md. |
| 215291 | LHKW | St. s. | AMPHION | 7,409 | 4,605 | 428.9 | 51.3 | 39.4 | Frt. | 69 | 600 | 1899 | Geestmunde, Germany. | New York, N. Y. |
| 206318 | | St. s. | Amsterdam | 23 | 10 | 50.4 | 12.4 | 5.9 | Tow. | 3 | 30 | 1901 | Schenectady, N. Y. | Albany, N. Y. |
| 106002 | | St. p. | Amy Howes | 85 | 85 | 116.0 | 25.0 | 3.2 | Pas. | 8 | | 1903 | Franklin, La. | Morgan City, La. |
| 107463 | | St. s. | Anhol | 47 | 34 | 65.3 | 16.0 | 7.0 | Fsh. | 7 | | 1892 | Mantoloking, Wis. | Grand Haven, Mich. |
| 117125 | KPDM | St. s. | Anho | 17 | 10 | 54.4 | 9.4 | 5.3 | Yot. | 3 | | 1899 | South Boston, Mass. | New York, N. Y. |
| 213333 | KRNT | St. s. | ANCON | 9,332 | 7,090 | 489.5 | 58.0 | 28.9 | Pas. | 126 | 4,000 | 1902 | Sparrows Point, Md. | Do. |
| 109220 | LHTE | St. s. | ANDALUSIA | 5,509 | 3,918 | 399.3 | 50.1 | 27.3 | Frt. | 59 | 2,500 | 1899 | Newcastle-on-Tyno, Eng. | Seattle, Wash. |
| 109200 | | St. s. | ANDREW | 1,673 | 1,250 | 206.9 | 38.1 | 17.9 | Frt. | 21 | 850 | 1892 | Cleveland, Ohio. | Marquette, Mich. |
| 109200 | | St. p. | ANDREW CHERRY | 630 | 622 | 170.0 | 41.0 | 7.4 | For. | 0 | 1,000 | 1897 | Jeffersonville, Ind. | St. Louis, Mo. |
| 109203 | | St. s. | ANDREW H. GREEN | 69 | 11 | 89.2 | 21.0 | 10.3 | For. | 10 | 650 | 1911 | Ferrysburg, Mich. | Chicago, Ill. |
| 109203 | | St. s. | Andrew H. Mills | 67 | 34 | 74.5 | 19.0 | 9.1 | Tow. | 5 | 275 | 1881 | Boston, Mass. | New York, N. Y. |
| 208154 | | St. s. | Andrew J. Ward | 36 | 16 | 65.0 | 10.9 | 7.2 | Tow. | 5 | 125 | 1910 | Do. | Boston, Mass. |
| 206167 | | St. s. | ANDREW S. URSON | 4,442 | 3,120 | 366.0 | 52.0 | 28.0 | Frt. | 23 | 1,440 | 1909 | Cleveland, Ohio. | Cleveland, Ohio. |
| 106390 | | St. s. | Angella B. Niekoraon | 60 | 30 | 82.0 | 15.3 | 8.8 | Fsh. | 14 | | 1880 | Boothbay, Me. | Boston, Mass. |
| 107194 | | St. s. | ANGELINE | 4,620 | 3,441 | 414.0 | 50.9 | 28.0 | Frt. | 20 | 1,150 | 1892 | Wyandotte, Mich. | Cleveland, Ohio. |
| 106093 | | St. s. | Angle and Nellie | 15 | 34 | 64.5 | 10.9 | 6.5 | Tow. | 5 | | 1882 | Wilmington, Del. | Brunswick, Ga. |
| 105890 | | St. s. | Anglor | 48 | 0 | 54.1 | 12.2 | 6.2 | Tow. | 3 | | 1880 | Detroit, Mich. | Marquette, Mich. |
| 201775 | | St. s. | Anita D. | 21 | 14 | 57.0 | 12.8 | 5.1 | Pas. | 3 | | 1907 | East San Pedro, Cal. | Los Angeles, Cal. |
| 107418 | | St. s. | ANN ARBOR, No. 3 | 1,077 | 990 | 258.3 | 52.3 | 15.3 | Pas. | 21 | 1,200 | 1898 | Cleveland, Ohio. | Grand Haven, Mich. |
| 203625 | | St. s. | ANN ARBOR, No. 4 | 1,884 | 1,052 | 259.0 | 52.0 | 10.0 | Pas. | 27 | 1,170 | 1904 | Do. | Do. |
| 208261 | | St. s. | ANN ARBOR, No. 5 | 2,884 | 1,941 | 360.0 | 63.3 | 18.0 | For. | 45 | 3,000 | 1910 | Toledo, Ohio. | New York, N. Y. |
| 211650 | | St. s. | ANN ARBOR, No. 6 | 2,757 | 1,633 | 338.0 | 60.0 | 18.3 | For. | 39 | 3,000 | 1917 | Do. | Grand Haven, Mich. |
| 206835 | | St. p. | Ann Halley | 38 | 38 | 70.3 | 22.4 | 3.4 | For. | 1 | | 1909 | Port Jervis, N. Y. | Pittsburgh, Pa. |
| 106769 | | St. s. | Anna | 39 | 19 | 55.0 | 14.5 | 6.8 | Fsh. | 3 | | 1890 | Berkeley, Cal. | Norfolk, Va. |
| 106060 | | St. s. | Anna | 25 | 12 | 62.0 | 14.2 | 5.0 | Fsh. | 5 | | 1892 | Grand Haven, Mich. | Grand Haven, Mich. |
| 205712 | | St. s. | Anna | 21 | 14 | 44.8 | 12.8 | 5.6 | Fsh. | 5 | 24 | 1908 | Mantoloking, Wis. | Jillwaukee, Wis. |
| 211845 | | St. s. | Anna | 19 | 13 | 40.0 | 12.0 | 4.4 | Fsh. | 3 | 52 | 1913 | Memphis, Mich. | Do. |
| 215291 | LHK8 | St. s. | Anna | 1,698 | 933 | 260.6 | 35.4 | 21.2 | Frt. | 35 | 800 | 1883 | Alexandria, Va. | New York, N. Y. |
| 107831 | | St. s. | Anna B. | 0 | 0 | 33.0 | 0.0 | 4.0 | Pas. | 2 | | 1903 | Longbranch, Wash. | Tacoma, Wash. |
| 107759 | | St. s. | Anna Barron | 62 | 56 | 70.8 | 19.2 | 7.5 | Tow. | 5 | 120 | 1902 | Astoria, Oreg. | Juneau, Alaska. |
| 150297 | | St. s. | Anna Belle | 81 | 41 | 62.5 | 16.3 | 5.8 | Pas. | 4 | | 1883 | Bath, Mo. | Portland, Me. |
| 107676 | KRDD | St. s. | Anna W. | 204 | 139 | 103.5 | 25.5 | 10.5 | Tow. | 12 | 500 | 1901 | Philadelphia, Pa. | New York, N. Y. |
| 107540 | | St. s. | ANNA C. MINCH | 4,285 | 3,229 | 380.0 | 60.0 | 28.0 | Frt. | 20 | 1,400 | 1903 | Cleveland, Ohio. | Cleveland, Ohio. |
| 202101 | | St. s. | Anna C. Wilson | 83 | 50 | 91.0 | 20.4 | 6.5 | Pas. | 7 | 150 | 1912 | St. Albans, Me. | Grand Haven, Mich. |
| 201451 | KTLO | St. s. | Anna E. Combes | 138 | 114 | 113.0 | 23.2 | 6.0 | Frt. | 7 | 160 | 1904 | East Rockaway, N. Y. | Bridgeport, Conn. |
| 106429 | | St. s. | Anna F. Onen | 22 | 15 | 63.9 | 12.4 | 5.0 | Fsh. | 7 | | 1880 | Youngstown, N. Y. | Buffalo, N. Y. |
| 212253 | | St. s. | Anna J. Brooks | 48 | 32 | 68.0 | 17.8 | 7.0 | Tow. | 6 | | 1904 | New Baltimore, N. Y. | New York, N. Y. |

1 Formerly st. s. ^(a) Italian Principe Di Napoli.
 2 Formerly st. s. ^(b) British Plumions.
 3 Formerly st. s. ^(c) Brazilian Amazonia.
 4 Formerly British st. s. Amella.
 5 Formerly st. s. Mohawk.
 6 Formerly st. s. Indiana.

7 Formerly st. s. ^(a) Lou A. Cummings.
 8 Formerly German st. s. Antierka.
 9 Formerly st. s. G. W. Danfelson.
 10 Formerly st. s. John Sparks.
 11 Formerly German st. s. Koin.
 12 Formerly st. s. B. D. Odell, Jr.
 13 Formerly st. s. Shawmut.

14 Formerly German st. s. Andalusia.
 15 Formerly st. s. ^(a) Ida M. Dalby.
 16 Formerly st. s. ^(b) Seylla.
 17 Formerly Austrian st. s. Anna.
 18 Formerly st. s. Percy V.
 19 Formerly st. s. J. H. Randerson.
 20 Transferred to Navy before document issued.
 † Mollies in bulk.

MERCHANT STEAM VESSELS OF THE UNITED STATES—Continued.

| Official No. | Signal letters. | Rig. | Name of vessel. | Gross tonnage. | Net tonnage. | Length. | Breadth. | Depth. | Service. | Crew. | Indicated horsepower. | When built. | Where built. | Home port (where permanent document issues). |
|--------------|-----------------|--------|---------------------|----------------|--------------|---------|----------|--------|----------|-------|-----------------------|-------------|------------------------|--|
| 205292 | | St. s. | Anna Q. | 20 | 18 | 81.2 | 11.4 | 3.3 | Frt. | 0 | 1008 | 1893 | Arrow Rock, Mo. | St. Louis, Mo. |
| 106953 | | St. s. | Anna S. Cooper. | 85 | 42 | 91.0 | 21.5 | 7.3 | Tow. | 0 | 1882 | 1882 | Do. | Do. |
| 106693 | | St. p. | Annapolis. | 877 | 483 | 202.5 | 65.2 | 14.3 | Pas. | 20 | 1,200 | 1889 | Baltimore, Md. | Baltimore, Md. |
| 110539 | | St. p. | ANNEAPOLIS. | 485 | 336 | 174.0 | 28.0 | 6.6 | Pas. | 25 | 460 | 1892 | do. | Do. |
| 201088 | | St. s. | ANNE ARUNDEL. | 705 | 630 | 174.0 | 30.0 | 10.2 | Pas. | 44 | 500 | 1904 | do. | Do. |
| 215696 | LJCK | St. s. | ANNE ARUNDEL. | 1,338 | 775 | 227.2 | 31.7 | 13.6 | Frt. | 28 | 1,150 | 1907 | Wallsend-on-Tyne, Eng. | New York, N. Y. |
| 105997 | | St. s. | ANNEA. | 16 | 13 | 36.0 | 10.0 | 3.7 | Tow. | 3 | 1881 | 1881 | Rondout, N. Y. | Albany, N. Y. |
| 23750 | | St. s. | Annie. | 30 | 15 | 60.5 | 12.5 | 7.0 | Tow. | 4 | 1883 | 1883 | New Baltimore, N. Y. | New York, N. Y. |
| 106104 | | St. s. | Annie. | 27 | 13 | 57.1 | 15.0 | 6.0 | Tow. | 5 | 1883 | 1883 | Baltimore, Md. | Baltimore, Md. |
| 106333 | | St. s. | Annie. | 75 | 37 | 80.0 | 18.0 | 8.0 | Tow. | 4 | 1884 | 1884 | Alexandria, Va. | Toledo, Ohio. |
| 106304 | | St. s. | Annie. | 78 | 48 | 75.0 | 20.5 | 6.2 | Tow. | 0 | 1889 | 1889 | Lorain, Ohio. | Cleveland, Ohio. |
| 106304 | | St. s. | Annie. | 23 | 11 | 60.0 | 11.6 | 6.0 | Tow. | 5 | 1892 | 1892 | Cedar Bayou, Tex. | Houston, Tex. |
| 203000 | | St. p. | Annie. | 29 | 29 | 55.3 | 27.0 | 3.2 | Pld. | 3 | 1006 | 1006 | Bay City, Mich. | Port Huron, Mich. |
| 207843 | | St. p. | Annie. | 28 | 19 | 64.5 | 14.6 | 3.0 | Frt. | 1 | 1910 | 1910 | Bay Point, Fla. | Pensacola, Fla. |
| 208920 | | St. s. | Annie B. | 9 | 7 | 52.0 | 10.2 | 3.4 | Frt. | 3 | 15 | 1011 | Mill Creek, N. O. | Wilmington, N. O. |
| 206116 | | St. p. | Annie Comings. | 404 | 414 | 151.4 | 32.0 | 5.4 | Tow. | 13 | 380 | 1909 | Vancouver, Wash. | Portland, Ore. |
| 104436 | | St. s. | Annie D. | 20 | 10 | 54.0 | 13.0 | 4.5 | Fsh. | 4 | 1880 | 1880 | Saugatuck, Mich. | Milwaukee, Wis. |
| 207843 | | St. s. | Annie Laura. | 244 | 189 | 133.0 | 24.6 | 10.7 | Frt. | 10 | 285 | 1871 | Marino City, Mich. | Detroit, Mich. |
| 203255 | | St. s. | Annie M. | 22 | 15 | 49.1 | 16.7 | 4.5 | Frt. | 2 | 30 | 1898 | Warwick, R. I. | New York, N. Y. |
| 93059 | | St. s. | Annie E. Flannery. | 44 | 30 | 60.0 | 17.3 | 7.0 | Tow. | 5 | 125 | 1900 | Albany, N. Y. | Do. |
| 105777 | | St. s. | Annie E. Gallup. | 141 | 74 | 110.0 | 18.7 | 9.3 | Fsh. | 23 | 1878 | 1878 | Fall River, Mass. | Wilmington, Del. |
| 1387 | | St. s. | Annie L. Smith. | 43 | 23 | 61.3 | 15.5 | 7.0 | Tow. | 4 | 220 | 1868 | Chicago, Ill. | Detroit, Mich. |
| 202702 | | St. s. | ANNIE L. VANSIVER. | 194 | 132 | 127.0 | 27.0 | 7.5 | Pas. | 10 | 390 | 1905 | Camden, N. J. | Elizabeth City, N. C. |
| 105768 | | St. s. | Annie L. Wilcox. | 149 | 70 | 117.5 | 19.2 | 8.7 | Fsh. | 23 | 170 | 1878 | Mystlo, Conn. | New York, N. Y. |
| 106298 | | St. s. | Annie R. Hennes. | 47 | 37 | 59.8 | 12.5 | 6.0 | Mso. | 2 | 1881 | 1881 | Buffalo, N. Y. | Marquette, Mich. |
| 107163 | | St. s. | Anolyne. | 13 | 6 | 36.0 | 9.0 | 4.3 | Pas. | 2 | 1895 | 1895 | Bristol, Conn. | Rockland, Mo. |
| 200924 | KTCW | St. y. | ANONA. | 140 | 87 | 117.3 | 17.5 | 10.2 | Yot. | 10 | 500 | 1904 | Boston, Mass. | Detroit, Mich. |
| 201055 | KTFJ | St. y. | Ansontawao. | 136 | 107 | 103.0 | 18.5 | 7.7 | Yot. | 0 | 120 | 1904 | Greenport, N. Y. | Bridgport, Conn. |
| 107301 | LKVD | St. s. | ANSON M. BANGS. | 178 | 68 | 101.0 | 23.0 | 12.2 | Tow. | 11 | 600 | 1897 | Wilmington, Del. | New York, N. Y. |
| 207031 | | St. p. | Antelope. | 160 | 101 | 100.0 | 23.0 | 5.0 | Fer. | 3 | 1000 | 1909 | Samoa, Cal. | Do. |
| 107008 | | St. s. | Anthony Groves, jr. | 605 | 360 | 199.2 | 23.2 | 8.6 | Pas. | 26 | 520 | 1893 | Philadelphia, Pa. | Philadelphia, Pa. |
| 141585 | | St. s. | Antietam. | 65 | 31 | 86.5 | 15.0 | 8.2 | Msc. | 4 | 160 | 1899 | Port Jefferson, N. Y. | Gloucester, Mass. |
| 215458 | LHQW | St. s. | ANTIGONE. | 9,835 | 6,190 | 409.3 | 65.1 | 37.4 | Frt. | 98 | 3,147 | 1900 | Greenport, N. Y. | New York, N. Y. |
| 212930 | LFDT | St. s. | ANTILLA. | 3,648 | 2,280 | 358.4 | 45.0 | 27.7 | Frt. | 40 | 1,600 | 1904 | West Hill, N. Y. | Do. |
| 95983 | | St. s. | Antiochette. | 27 | 13 | 101.5 | 24.3 | 8.5 | Pas. | 7 | 300 | 1888 | Athens, N. Y. | Do. |
| 211625 | | St. p. | Anton Wilbert. | 321 | 30 | 80.0 | 18.4 | 3.0 | Tow. | 5 | 180 | 1913 | Houma, La. | Morgan City, La. |
| 216804 | LJGT | St. s. | Anyx. | 1,257 | 751 | 103.4 | 39.0 | 19.0 | Frt. | 12 | 1,100 | 1917 | Winslow, Wash. | Seattle, Wash. |
| 105923 | | St. p. | Apache. | 923 | 723 | 203.0 | 42.3 | 8.0 | Pas. | 11 | 568 | 1880 | Oakland, Cal. | San Francisco, Cal. |
| 107652 | KQVN | St. s. | APACHE. | 4,145 | 3,205 | 330.5 | 50.1 | 20.5 | Pas. | 80 | 5,000 | 1901 | Philadelphia, Pa. | New York, N. Y. |
| 215016 | LHVN | St. s. | APACHE. | 8,208 | 5,210 | 471.1 | 69.1 | 29.9 | Frt. | 98 | 1,600 | 1912 | Philadelphia, Pa. | Do. |
| 214870 | | St. s. | Apox. | 82 | 56 | 81.5 | 19.0 | 9.1 | Frt. | 5 | 300 | 1916 | Chelsea, Mass. | Do. |
| 107440 | KNWF | St. y. | APHRODITE. | 1,147 | 654 | 262.5 | 35.0 | 20.1 | Yot. | 60 | 3,200 | 1899 | Bath, Mo. | Do. |
| 2573 | | St. p. | Apollo. | 365 | 272 | 150.3 | 25.0 | 8.9 | Pas. | 10 | 403 | 1891 | Keyport, N. J. | Mobile, Ala. |
| 107151 | | St. s. | Apollo. | 105 | 60 | 90.2 | 10.8 | 8.0 | Pas. | 10 | 360 | 1895 | Baltimore, Md. | Baltimore, Md. |
| 01510 | | St. s. | Appomattox. | 241 | 171 | 105.2 | 21.0 | 9.7 | Pas. | 10 | 74 | 1883 | Norfolk, Va. | Norfolk, Va. |
| 85937 | | St. s. | Aquadon. | 107 | 72 | 92.3 | 21.0 | 8.8 | Frt. | 4 | 150 | 1880 | Philadelphia, Pa. | New York, N. Y. |
| 210163 | | St. p. | Aquehonga. | 290 | 217 | 162.8 | 31.8 | 10.4 | Fer. | 5 | 280 | 1912 | Newark, N. J. | Do. |
| 106580 | | St. s. | Aquidneck. | 58 | 20 | 69.3 | 17.0 | 7.4 | Tow. | 3 | 120 | 1889 | Boston, Mass. | New London, Conn. |
| 208214 | | St. s. | Aquilo. | 48 | 33 | 78.2 | 18.3 | 5.7 | Pas. | 2 | 180 | 1909 | Houghton, Wash. | Seattle, Wash. |
| 126110 | | St. s. | Ara. | 130 | 108 | 91.0 | 17.8 | 9.0 | Frt. | 2 | 1887 | 1887 | Buffalo, N. Y. | New York, N. Y. |
| 76601 | | St. s. | ARABIAN. | 92 | 46 | 82.7 | 19.0 | 9.4 | Tow. | 7 | 1887 | 1887 | Camden, N. J. | Philadelphia, Pa. |
| 201545 | KTML | St. s. | Arabs. | 155 | 91 | 109.5 | 24.5 | 12.0 | Tow. | 6 | 750 | 1904 | San Francisco, Cal. | San Francisco, Cal. |
| 107223 | KVH3 | St. s. | ARAGON. | 1,450 | 1,072 | 247.7 | 43.0 | 24.8 | Frt. | 23 | 650 | 1896 | Wyandotte, Mich. | New York, N. Y. |
| 107605 | KRVV | St. s. | ARAPAHOE. | 4,145 | 3,205 | 330.5 | 50.1 | 20.5 | Pas. | 80 | 5,000 | 1901 | Philadelphia, Pa. | Do. |
| 130345 | | St. s. | Aral. | 62 | 31 | 68.7 | 10.6 | 7.4 | Tow. | 0 | 150 | 1892 | do. | Do. |
| 215225 | LHJP | St. s. | ARCA. | 5,153 | 3,412 | 399.0 | 40.2 | 27.2 | Frt. | 70 | 1,715 | 1896 | Halfast, Ireland. | Philadelphia, Pa. |
| 106017 | | St. s. | ARCADE. | 90 | 65 | 80.0 | 22.8 | 6.4 | Frt. | 6 | 150 | 1889 | Fall River, Mass. | New York, N. Y. |
| 106549 | | St. s. | Archon. | 51 | 26 | 70.0 | 17.5 | 7.4 | Tow. | 4 | 175 | 1888 | Jersey City, N. J. | Do. |
| 203309 | | St. s. | Archon. | 40 | 27 | 54.0 | 14.0 | 6.8 | Fsh. | 0 | 50 | 1911 | Manitowoc, Wis. | Milwaukee, Wis. |
| 203704 | | St. p. | Arco. | 73 | 40 | 110.0 | 10.4 | 3.7 | Tow. | 10 | 1890 | 1890 | Stillwater, Minn. | St. Paul, Minn. |
| 105870 | | St. p. | Arco. | 394 | 284 | 145.0 | 30.0 | 7.8 | Fer. | 0 | 453 | 1870 | Wilmington, Del. | Wilmington, Del. |
| 106040 | | St. s. | Arco. | 71 | 42 | 78.5 | 18.1 | 9.1 | Tow. | 4 | 285 | 1881 | Manitowoc, Wis. | Duluth, Minn. |
| 106090 | | St. s. | Arco. | 33 | 16 | 53.0 | 15.0 | 0.7 | Tow. | 5 | 1882 | 1882 | Camden, N. J. | Philadelphia, Pa. |
| 106728 | | St. s. | Arco. | 52 | 35 | 61.0 | 10.0 | 7.0 | Fsh. | 4 | 60 | 1890 | Alameda, Cal. | San Francisco, Cal. |
| 107620 | | St. p. | Arco. | 18 | 18 | 60.0 | 10.4 | 3.0 | Pas. | 3 | 1901 | 1901 | Muscatoine, Iowa. | Des Moines, Iowa. |
| 107640 | KQPD | St. s. | Arco. | 380 | 243 | 145.0 | 33.0 | 11.0 | Pas. | 18 | 360 | 1901 | Bay City, Ore. | San Francisco, Cal. |

1 Formerly st. s. G. P. Martin.

2 Formerly st. p. Sussafra.

3 Formerly British st. s. Annetta.

4 Formerly st. s. Susto Gidney.

5 Formerly st. s. M. H. Clark.

6 Formerly st. y. Laycock.

7 Formerly German st. s. Neckar.

8 Formerly st. s. British Luristan

9 Formerly st. s. Cuban Antilla.

10 Formerly at. s. Huntington.

11 Formerly German st. s. Elsass.

12 Formerly st. p. Black Bird.

13 Formerly st. s. Martha F. Doekerman.

14 Formerly st. s. Capt. M. De Puy.

15 Formerly st. s. Jns. McCaulley.

16 Formerly st. s. Eva M. Wall.

17 Formerly st. s. J. B. W. Holton.

18 Formerly German st. s. Arcadia.

19 Composite.

20 Transferred to Navy before document issued.

MERCHANT STEAM VESSELS OF THE UNITED STATES—Continued.

| Official No. | Signal letters. | Rtg. | Name of vessel. | Gross tonnage. | Net tonnage. | Length. | Breadth. | Depth. | Service. | Crew. | Indicated horsepower. | When built. | Where built. | Home port (where permanent document issues). |
|--------------|-----------------|--------|-------------------------|----------------|--------------|---------|----------|--------|----------|-------|-----------------------|-------------|------------------------|--|
| 211602 | LDFQ | St. s. | Arctio..... | 107 | 60 | 111.5 | 25.3 | 11.0 | Tow. | 0 | 400 | 1013 | Eagle Harbor, Wash. | Seattle, Wash. |
| 202867 | | St. s. | ARCTURUS..... | 7,180 | 5,744 | 614.0 | 64.0 | 27.1 | Frt. | 24 | 1,600 | 1900 | West Bay City, Mich. | Cleveland, Ohio. |
| 22707 | | St. p. | Arden..... | 1,360 | 1,208 | 190.0 | 35.0 | 12.8 | Fer. | 0 | 650 | 1865 | New York, N. Y. | New York, N. Y. |
| 107673 | | St. p. | Arden L..... | 02 | 68 | 80.0 | 10.0 | 30.0 | Mso. | 8 | | 1895 | Oshkosh, Wis. | Milwaukee, Wis. |
| 212064 | LFGN | St. s. | ARDMORE..... | 7,129 | 4,207 | 440.5 | 69.6 | 29.0 | Tnk. | 34 | 2,400 | 1913 | Rostock, Germany. | New York, N. Y. |
| 107230 | | St. p. | Argand..... | 00 | 00 | 132.0 | 24.0 | 6.0 | Pas. | 8 | | 1890 | Lovanna, Ohio. | Pittsburgh, Pa. |
| 00500 | | St. s. | Argo..... | 105 | 45 | 90.5 | 20.5 | 6.0 | Tow. | 9 | 300 | 1873 | Hartford, Conn. | New London, Conn. |
| 107167 | | St. s. | Argo..... | 721 | 490 | 192.0 | 35.0 | 12.8 | Frt. | 14 | 600 | 1895 | Detroit, Mich. | Cleveland, Ohio. |
| 215864 | LJBI | St. s. | ARGONAUT..... | 4,820 | 2,857 | 397.7 | 47.8 | 27.4 | Frt. | 50 | 3,100 | 1893 | Belfast, Ireland. | New York, N. Y. |
| 105603 | | St. s. | Argonaut..... | 71 | 35 | 80.0 | 13.5 | 8.1 | Mso. | 4 | | 1870 | Camden, N. J. | Wilmington, N. C. |
| 201427 | | St. s. | Argosy..... | 43 | 33 | 69.0 | 10.0 | 7.4 | Pas. | 2 | | 1904 | Buffalo, N. Y. | Buffalo, N. Y. |
| 96110 | | St. s. | ARGUS..... | 4,441 | 3,091 | 408.4 | 60.0 | 24.3 | Frt. | 20 | 1,800 | 1893 | Cleveland, Ohio. | Cleveland, Ohio. |
| 106821 | | St. s. | Argus..... | 25 | 15 | 60.0 | 12.2 | 5.0 | Oys. | 3 | | 1891 | Port Jefferson, N. Y. | Bridgeport, Conn. |
| 107577 | KQGP | St. s. | ARGYLL..... | 2,953 | 1,880 | 320.3 | 40.7 | 24.5 | Tnk. | 31 | 1,800 | 1892 | West Hartlepool, Eng. | San Francisco, Cal. |
| 107834 | KSJR | St. y. | ARIA..... | 102 | 130 | 143.1 | 18.4 | 11.1 | Yel. | 19 | | 1903 | New York, N. Y. | Bangor, Me. |
| 107767 | KRTH | St. y. | ARIADNE..... | 240 | 168 | 110.0 | 20.0 | 10.0 | Yel. | 21 | 125 | 1902 | Wilmington, Del. | Wilmington, Del. |
| 95740 | | St. s. | Ariel..... | 52 | 26 | 70.3 | 18.0 | 7.8 | Tow. | 5 | | 1883 | Philadelphia, Pa. | Newark, N. J. |
| 106632 | | St. s. | Ariel..... | 201 | 119 | 95.9 | 28.9 | 11.1 | Fer. | 7 | 300 | 1881 | Detroit, Mich. | Detroit, Mich. |
| 209331 | | St. s. | Ariel..... | 59 | 49 | 58.3 | 17.5 | 5.1 | Pas. | 3 | 160 | 1912 | Tacoma, Wash. | Tacoma, Wash. |
| 106247 | KODJ | St. s. | Aries..... | 114 | 57 | 59.5 | 20.1 | 9.0 | Tow. | 2 | | 1884 | Philadelphia, Pa. | New London, Conn. |
| 107740 | | St. p. | Arion..... | 60 | 60 | 85.0 | 20.0 | 3.5 | Fer. | 2 | | 1907 | Point Pleasant, W. Va. | Pittsburgh, Pa. |
| 204267 | KWFB | St. s. | ARIOSA..... | 232 | 178 | 103.0 | 25.0 | 12.2 | Yel. | 12 | 500 | 1897 | Camden, N. J. | New York, N. Y. |
| 1768 | | St. s. | Arizona..... | 705 | 601 | 189.4 | 23.5 | 15.4 | Fer. | 12 | 538 | 1865 | Cleveland, Ohio. | Buffalo, N. Y. |
| 106849 | | St. s. | Arizona..... | 201 | 121 | 120.5 | 22.0 | 11.3 | Fsh. | 23 | | 1882 | Lyatic, Conn. | Newport, R. I. |
| 126551 | | St. s. | ARIZONA..... | 1,011 | 801 | 203.5 | 40.0 | 13.5 | Fer. | 20 | 1,000 | 1889 | Manitowoc, Wis. | Duluth, Minn. |
| 107523 | KSGM | St. s. | ARIZONAM..... | 8,723 | 0,687 | 470.1 | 57.2 | 31.5 | Fer. | 44 | 3,000 | 1903 | San Francisco, Cal. | New York, N. Y. |
| 211819 | | St. s. | Arlet A..... | 33 | 33 | 80.0 | 10.0 | 5.0 | Tow. | 5 | 250 | 1913 | Lockport, La. | Houston, Tex. |
| 200661 | | St. s. | ARLINGTON..... | 1,440 | 093 | 202.0 | 43.6 | 16.5 | Fer. | 7 | 1,600 | 1903 | Port Richmond, N. Y. | New York, N. Y. |
| 207300 | LFMP | St. s. | ARLINGTON..... | 2,431 | 1,431 | 244.0 | 43.2 | 27.2 | Frt. | 25 | 1,400 | 1910 | Wyandotte, Mich. | Boston, Mass. |
| 211397 | | St. s. | Arlington..... | 54 | 30 | 55.0 | 20.0 | 7.5 | Fer. | 4 | | 1913 | Jacksonville, Fla. | Jacksonville, Fla. |
| 85797 | | St. s. | Arn and Hamnor..... | 19 | 19 | 65.1 | 16.7 | 6.5 | Pas. | 5 | | 1883 | Brooklyn, N. Y. | Elizabeth City, N. C. |
| 215054 | LHCQ | St. s. | ARMENIA..... | 5,463 | 3,390 | 399.2 | 60.1 | 27.2 | Frt. | 40 | | 1890 | Jarrow, Eng. and | New York, N. Y. |
| 985 | | St. s. | Armeta Broarly..... | 237 | 189 | 117.4 | 17.0 | 7.0 | Frt. | 0 | 200 | 1863 | Philadelphia, Pa. | Bridgeport, Conn. |
| 157141 | | St. p. | Armorica..... | 30 | 10 | 57.0 | 15.2 | 5.8 | Frt. | 4 | | 1885 | Glenwood, N. Y. | Bavannah, Ga. |
| 107353 | | St. p. | Arnold..... | 692 | 389 | 181.0 | 30.5 | 6.7 | Pas. | 28 | 700 | 1898 | Udler's, Ala. | St. Michael, Alaska. |
| 105105 | | St. s. | Aroma Mills..... | 74 | 62 | 100.0 | 20.2 | 6.2 | Tow. | 4 | 175 | 1872 | Camden, N. J. | New York, N. Y. |
| 200307 | | St. y. | Aroostook..... | 78 | 53 | 73.3 | 18.0 | 7.0 | Yel. | 5 | | 1903 | New York, N. Y. | Boston, Mass. |
| 107155 | | St. p. | ARROW..... | 305 | 182 | 105.3 | 28.0 | 9.5 | Pas. | 14 | 600 | 1895 | Wyandotte, Mich. | Sandusky, Ohio. |
| 107691 | KRFQ | St. y. | Arrow..... | 82 | 66 | 120.9 | 12.8 | 8.5 | Yel. | 13 | | 1901 | Nyak, N. Y. | New York, N. Y. |
| 107310 | | St. s. | ARROW..... | 318 | 100 | 147.0 | 22.5 | 9.2 | Pas. | 23 | 1,000 | 1903 | Portland, Ore. | San Francisco, Cal. |
| 212160 | | St. s. | ARROW..... | 44 | 30 | 67.3 | 15.1 | 7.5 | Fsh. | 5 | 60 | 1914 | Lehigh, Pa. | Grand Haven, Mich. |
| 215316 | LJHM | St. s. | ARTEMIS..... | 8,413 | 5,247 | 409.1 | 68.2 | 33.0 | Frt. | 08 | 2,092 | 1902 | Lehigh, Pa. | New York, N. Y. |
| 107258 | | St. p. | Artemus Gates..... | 00 | 00 | 75.0 | 18.0 | 3.0 | Pas. | 4 | 50 | 1890 | Clinton, Iowa. | Des Moines, Iowa. |
| 106683 | | St. s. | Arthur..... | 30 | 18 | 55.7 | 14.1 | 7.4 | Fsh. | 5 | 125 | 1889 | Milwaukee, Wis. | Grand Haven, Mich. |
| 106720 | | St. s. | Arthur..... | 25 | 13 | 51.0 | 15.0 | 6.6 | Tow. | 2 | | 1890 | East Ferris, Mich. | Marquette, Mich. |
| 106040 | | St. s. | Arthur D..... | 21 | 10 | 48.8 | 13.7 | 7.3 | Tow. | 3 | | 1889 | Buffalo, N. Y. | Buffalo, N. Y. |
| 205285 | | St. s. | ARTHUR E. NEWBOLD..... | 0,971 | 5,482 | 530.0 | 60.2 | 32.0 | Frt. | 27 | 1,500 | 1903 | Lehigh, Pa. | Cleveland, Ohio. |
| 13101 | | St. p. | Arthur Kill..... | 147 | 91 | 68.0 | 25.6 | 8.9 | Fer. | 5 | 173 | 1801 | Athens, N. Y. | New York, N. Y. |
| 201665 | | St. s. | Arthur Kill..... | 05 | 04 | 70.2 | 19.9 | 9.2 | Tow. | 5 | 350 | 1905 | Lehigh, N. Y. | Do. |
| 107005 | | St. s. | ARTHUR ORR..... | 2,745 | 2,117 | 334.0 | 41.3 | 21.8 | Frt. | 20 | 800 | 1893 | Chicago, Ill. | Duluth, Minn. |
| 203970 | | St. p. | Arthur S..... | 45 | 39 | 55.0 | 17.0 | 3.1 | Tow. | 3 | | 1907 | Fulton, Ill. | Chicago, Ill. |
| 212507 | | St. s. | ARTHUR SCHOELLKOPF..... | 15 | 7 | 42.3 | 10.1 | 5.0 | Tow. | 2 | 75 | 1914 | Buffalo, N. Y. | Buffalo, N. Y. |
| 106554 | | St. s. | Arthur Woods..... | 37 | 18 | 54.0 | 15.6 | 6.0 | Tow. | 3 | | 1888 | do. | Cleveland, Ohio. |
| 81001 | | St. s. | Aruekl..... | 29 | 17 | 55.8 | 15.0 | 7.1 | Frt. | 1 | | 1883 | Baltimore, Md. | Baltimore, Md. |
| 107848 | | St. s. | ASABURY PARK..... | 2,128 | 1,447 | 297.2 | 60.0 | 15.4 | Pas. | 78 | 5,000 | 1903 | Philadelphia, Pa. | New York, N. Y. |
| 215050 | LHCS | St. s. | ASALEY..... | 1,000 | 3,117 | 339.0 | 40.0 | 27.4 | Frt. | 52 | | 1890 | Glasgow, Scotland. | Do. |
| 107200 | | St. s. | ASHBOURNE..... | 115 | 78 | 88.2 | 16.0 | 10.2 | Tow. | 11 | 325 | 1895 | Philadelphia, Pa. | Philadelphia, Pa. |
| 201030 | | St. p. | Ashburnham..... | 440 | 317 | 130.2 | 27.5 | 11.2 | Fer. | 0 | 600 | 1905 | Boston, Mass. | Boston, Mass. |
| 210677 | | St. p. | Ashby No. 2..... | 43 | 43 | 80.0 | 16.9 | 3.8 | Tow. | 4 | 80 | 1912 | Glenport, Mo. | St. Louis, Mo. |
| 106834 | KJCM | St. s. | Asher J. Hudson..... | 136 | 68 | 92.0 | 21.0 | 10.0 | Tow. | 0 | 370 | 1891 | Camden, N. J. | New Orleans, La. |
| 106227 | | St. s. | Ashford..... | 132 | 100 | 95.0 | 17.8 | 9.0 | Cnl. | 3 | 110 | 1883 | Buffalo, N. Y. | Buffalo, N. Y. |
| 1406 | | St. s. | Ashland..... | 07 | 57 | 87.4 | 10.6 | 6.8 | Tow. | 8 | | 1807 | do. | Milwaukee, Wis. |
| 201187 | | St. s. | Ashland..... | 04 | 43 | 61.0 | 10.6 | 8.4 | Tow. | 7 | 40 | 1903 | Tottenville, N. Y. | Baltimore, Md. |
| 203246 | | St. s. | ASHLEY..... | 240 | 163 | 100.2 | 24.6 | 14.7 | Tow. | 7 | 850 | 1906 | Wilmington, Del. | New York, N. Y. |
| 212960 | | St. s. | ASITANOLA..... | 65 | 31 | 68.7 | 17.0 | 11.0 | Tow. | 8 | 500 | 1915 | Cleveland, Ohio. | Duluth, Minn. |
| 203071 | | St. s. | ASITANOLA..... | 2,670 | 1,625 | 338.0 | 66.0 | 21.6 | Frt. | 20 | 3,000 | 1906 | St. Clair, Mich. | Cleveland, Ohio. |
| 211492 | LQKJ | St. s. | ASTRAL..... | 8,633 | 5,105 | 439.5 | 68.0 | 31.2 | Tnk. | 42 | 2,600 | 1910 | San Francisco, Cal. | New York, N. Y. |

1 Formerly st. s. James B. Wood.

2 Formerly st. p. Susquehanna.

3 Formerly st. p. Anna M.

4 Formerly Grand St. S. D. Philm.

5 Formerly st. s. M. R. Bar.

6 Formerly Grand St. S. Albion.

7 Formerly st. s. H. C. H. H. H. H.

8 Formerly Brit. s. s. Arall.

9 Formerly st. s. Harry Russell.

10 Formerly st. s. City of R. H. H.

11 Formerly st. s. Geo. H. R. H. H.

12 Formerly Grand St. S. Ar.

13 Formerly st. s. J. D. D. D.

14 Formerly st. s. J. D. Governor Hill.

15 Formerly German st. s. Bohemia.

16 Formerly st. s. James Corrigan.

17 Formerly st. p. J. C. Doughty.

18 Formerly st. s. Wm. A. Johnson.

19 Formerly German st. s. Pisa.

20 Formerly st. s. A. C. Van Ralte.

21 Formerly st. s. George P. Taylor.

22 Torpedoo June 6, 1918.

23 Composite.

MERCHANT STEAM VESSELS OF THE UNITED STATES--Continued.

| Official No. | Signal letters. | Reg. | Name of vessel. | Gross tonnage. | Net tonnage. | Length. | Breadth. | Depth. | Service. | Crew. | Indicated horsepower. | When built. | Where built. | Home port (where permanent document issues). |
|--------------|-----------------|---------|-------------------------|----------------|--------------|---------|----------|--------|----------|-------|-----------------------|-------------|--------------------------------|--|
| | | | | | | Feet. | Feet. | Feet. | | | | | | |
| 107598 | KQLW | St. s. | ASUNCION..... | 2,106 | 1,328 | 242.0 | 42.0 | 26.5 | Tnk. | 20 | 1,250 | 1900 | Lorain, Ohio..... | San Francisco, Cal. |
| 210942 | | St. s. | Atalanta..... | 147 | 100 | 111.7 | 23.0 | 6.7 | Pas. | 6 | 600 | 1913 | Tacoma, Wash..... | Tacoma, Wash. |
| 212634 | LDRW | St. s. | ATENAS..... | 4,061 | 3,091 | 378.8 | 60.3 | 32.2 | Pas. | 02 | 3,050 | 1909 | Belfast, Ireland..... | New York, N. Y. |
| 126061 | | *St. p. | Atina..... | 99 | 99 | 131.0 | 23.6 | 4.3 | Tow. | 14 | | 1832 | Pittsburgh, Pa..... | Pittsburgh, Pa. |
| 214617 | | St. s. | ATHENS..... | 260 | 181 | 104.1 | 26.6 | 13.6 | Tow. | 9 | 1,000 | 1916 | Port Richmond, N. Y..... | New York, N. Y. |
| 107610 | | St. s. | Athlon..... | 167 | 107 | 112.4 | 10.7 | 7.0 | Pas. | 7 | 185 | 1900 | Portland, Oreg..... | Seattle, Wash. |
| 106731 | KHCS | St. s. | Atkins Hughes..... | 115 | 57 | 83.7 | 19.0 | 10.2 | Tow. | 8 | 300 | 1890 | Philadelphia, Pa..... | Philadelphia, Pa. |
| 101312 | | St. y. | Atlanta..... | 49 | 33 | 99.5 | 12.1 | 6.7 | Yot. | 8 | | 1902 | New York, N. Y..... | Brunswick, Ga. |
| 205232 | | St. s. | Atlanta..... | 87 | 59 | 95.0 | 22.0 | 5.4 | Pas. | 8 | 200 | 1908 | Houghton, Wash..... | Seattle, Wash. |
| 106348 | | St. p. | ATLANTIC..... | 930 | 738 | 190.0 | 36.0 | 13.3 | For. | 8 | 515 | 1885 | Brooklyn, N. Y..... | New York, N. Y. |
| 107129 | | St. s. | Atlantio..... | 33 | 10 | 57.5 | 17.0 | 6.7 | Pas. | 6 | | 1894 | Baltimore, Md..... | Baltimore, Md. |
| 107567 | | St. s. | Atlantio..... | 157 | 76 | 98.6 | 27.2 | 8.4 | Frt. | 6 | 200 | 1900 | Wilmington, Del..... | New York, N. Y. |
| 107722 | | St. s. | Atlantio..... | 31 | 21 | 64.3 | 15.0 | 4.3 | Tow. | 3 | | 1901 | Berkeley, Va..... | Norfolk, Va. |
| 111059 | | St. s. | Atlantio..... | 183 | 117 | 103.3 | 23.7 | 7.9 | Pas. | 10 | 425 | 1894 | Rockland, Me..... | Washington, D. C. |
| 111153 | | St. s. | Atlantio..... | 95 | 64 | 95.0 | 22.3 | 7.2 | Pas. | 8 | | 1897 | Roadout, N. Y..... | Brunswick, Ga. |
| 201594 | KTNF | St. s. | ATLANTIC..... | 129 | 87 | 81.7 | 20.5 | 0.9 | Tow. | 2 | 500 | 1904 | Philadelphia, Pa..... | Philadelphia, Pa. |
| 120185 | | St. p. | Atlantio City..... | 422 | 320 | 145.0 | 30.0 | 6.0 | For. | 8 | 1,000 | 1893 | Wilmington, Del..... | Do. |
| 106782 | | St. s. | Atlantio City..... | 71 | 47 | 84.3 | 20.5 | 6.3 | Frt. | 6 | | 1890 | Newark, N. J..... | Wilmington, N. C. |
| 106490 | | St. s. | Atlantis..... | 107 | 106 | 108.2 | 23.2 | 8.0 | Frt. | 9 | 185 | 1887 | Mount Clemens, Mich..... | Detroit, Mich. |
| 868 | | St. s. | Atlas..... | 32 | 16 | 61.5 | 15.2 | 6.6 | Tow. | 4 | | 1884 | Philadelphia, Pa..... | New York, N. Y. |
| 89292 | | St. s. | Atlas..... | 33 | 16 | 61.5 | 15.2 | 6.6 | Tow. | 4 | | 1892 | Baltimore, Md..... | Baltimore, Md. |
| 107430 | KNTW | St. s. | Atlas..... | 2,005 | 1,145 | 248.0 | 40.1 | 22.5 | Tnk. | 27 | 1,750 | 1899 | Chester, Pa..... | San Francisco, Cal. |
| 107478 | | St. s. | Atlas..... | 159 | 85 | 90.0 | 23.6 | 7.1 | Frt. | 5 | 600 | 1899 | South Portland, Me..... | Portland, Me. |
| 208838 | | St. s. | Atlas..... | 35 | 23 | 60.0 | 10.4 | 7.1 | Fsh. | 3 | 90 | 1911 | Erle, Pa..... | Erle, Pa. |
| 107773 | | St. p. | Attaquin..... | 112 | 61 | 80.1 | 20.0 | 6.3 | Pas. | 9 | 140 | 1898 | Boston, Mass..... | Savannah, Ga. |
| 205312 | | St. s. | Audrey..... | 47 | 32 | 58.5 | 15.3 | 7.0 | Tow. | 8 | 150 | 1908 | Buffalo, N. Y..... | Cleveland, Ohio. |
| 208161 | | St. s. | AUDWIN..... | 241 | 164 | 97.4 | 30.5 | 13.5 | Tow. | 7 | 750 | 1910 | Port Richmond, N. Y..... | New York, N. Y. |
| 107288 | | St. s. | Aucolisco..... | 167 | 94 | 107.8 | 24.0 | 8.0 | Pas. | 9 | 150 | 1897 | South Portland, Me..... | Portland, Me. |
| 206401 | | St. s. | Audrey..... | 72 | 40 | 59.1 | 16.2 | 4.6 | Pas. | 2 | 100 | 1900 | Tacoma Wash..... | Tacoma, Wash. |
| 211820 | | St. s. | August Johnson..... | 208 | 113 | 101.0 | 20.0 | 8.7 | Tow. | 7 | 300 | 1913 | Tottenville, N. Y..... | New York, N. Y. |
| 215770 | | St. s. | AUGUST ZIESINA..... | 8,271 | 6,308 | 580.0 | 60.0 | 27.0 | Frt. | 35 | 1,950 | 1917 | Duluth, Minn..... | Duluth, Minn. |
| 100340 | | St. p. | August A. Denhard..... | 94 | 47 | 85.3 | 19.0 | 0.4 | Tow. | 0 | 360 | 1883 | Philadelphia, Pa..... | Wilmington, Del. |
| 206401 | | *St. p. | August Wohlt..... | 44 | 44 | 91.1 | 18.1 | 3.3 | Pas. | 16 | 50 | 1909 | Herrmann, Mo..... | St. Louis, Mo. |
| 106510 | | St. s. | Augusta..... | 41 | 22 | 77.8 | 16.0 | 7.4 | Pas. | 4 | 150 | 1887 | Bristol, R. I..... | New York, N. Y. |
| 106503 | | St. s. | Augusta..... | 78 | 44 | 79.2 | 20.2 | 7.0 | Tow. | 7 | | 1888 | Oncatta, Oreg..... | Port Townsend, Wash |
| 107820 | KPRII | St. s. | AUGUSTA..... | 1,968 | 1,147 | 252.0 | 46.0 | 0.3 | Pas. | 33 | 3,294 | 1900 | Philadelphia, Pa..... | Baltimore, Md. |
| 138390 | | St. s. | AUGUSTA..... | 28 | 16 | 52.7 | 11.0 | 5.6 | Frt. | 3 | | 1893 | Boston, Mass..... | Jacksonville, Fla. |
| 203410 | | *St. p. | AUGUSTA..... | 512 | 290 | 156.0 | 34.0 | 5.0 | Frt. | 13 | | 1905 | Augusta, Ga..... | Savannah, Ga. |
| 207978 | | St. s. | AUGUSTA..... | 29 | 10 | 53.3 | 14.0 | 4.0 | Tow. | 3 | 100 | 1910 | Philadelphia, Pa..... | Philadelphia, Pa. |
| 201900 | | St. s. | Augustine..... | 159 | 88 | 101.5 | 23.1 | 11.0 | Tow. | 0 | 650 | 1908 | Baltimore, Md..... | Do. |
| 128451 | | St. s. | Augustus..... | 67 | 33 | 77.0 | 18.2 | 8.1 | Tow. | 6 | | 1887 | Bath, Mo..... | Boston, Mass. |
| 200883 | | St. s. | AUGUSTUS H. WOLVIN..... | 6,585 | 5,311 | 540.0 | 56.0 | 32.0 | Frt. | 21 | 2,000 | 1904 | Lorain, Ohio..... | Cleveland, Ohio. |
| 107581 | KQFD | St. y. | Aunt Polly..... | 200 | 159 | 142.5 | 18.0 | 7.3 | Yot. | 8 | | 1900 | Brooklyn, N. Y..... | Greenport, N. Y. |
| 107807 | KRDF | St. s. | Aurelia..... | 713 | 562 | 162.0 | 34.5 | 11.6 | Pas. | 21 | | 1902 | Prosser, Oreg..... | New York, N. Y. |
| 17337 | IWDB | St. p. | Aurora..... | 774 | 634 | 206.0 | 27.8 | 10.0 | Pas. | 10 | 692 | 1862 | Koyport, N. J..... | Do. |
| 100369 | | *St. p. | Aurora..... | 406 | 328 | 145.0 | 30.0 | 7.5 | Pas. | 24 | 380 | 1835 | San Francisco, Cal..... | San Francisco, Cal. |
| 107071 | | St. s. | Aurora..... | 98 | 49 | 103.0 | 22.0 | 5.3 | Pas. | 10 | | 1894 | Washington, N. C..... | Petersburg, Va. |
| 203366 | KVNM | St. s. | AURORA..... | 234 | 159 | 98.0 | 25.0 | 12.0 | Tow. | 7 | 600 | 1906 | Camden, N. J..... | New York, N. Y. |
| 213697 | LFNR | *St. s. | AUSABLE..... | 3,152 | 1,057 | 327.3 | 48.7 | 22.4 | Frt. | 24 | 1,360 | 1901 | Alblasserdam, Netherlands..... | Do. |
| 30094 | | St. s. | AUSTRALIA..... | 3,845 | 2,877 | 376.0 | 48.2 | 22.4 | Frt. | 21 | 1,000 | 1897 | Chicago, Ill..... | Cleveland, Ohio. |
| 201520 | | St. s. | Automatic..... | 85 | 57 | 72.0 | 20.4 | 0.1 | Tow. | 0 | | 1904 | Athens, N. Y..... | New York, N. Y. |
| 106543 | | St. p. | Avalon..... | 600 | 462 | 191.0 | 31.0 | 0.0 | Pas. | 20 | 400 | 1888 | Wilmington, Del..... | Baltimore, Md. |
| 107171 | | St. s. | Avalon..... | 20 | 14 | 70.1 | 14.4 | 5.0 | Fer. | 5 | | 1895 | Nyack, N. Y..... | Philadelphia, Pa. |
| 210610 | LCPR | St. s. | Avalon..... | 881 | 512 | 196.0 | 41.0 | 13.7 | Pas. | 21 | 650 | 1912 | Hogalam, Wash..... | San Francisco, Cal. |
| 215383 | | St. s. | Avalon..... | 13 | 8 | 34.8 | 13.0 | 5.5 | Tow. | 2 | 35 | 1917 | Erle, Pa..... | Erle, Pa. |
| 107813 | | St. p. | Avoca..... | 7 | 0 | 58.0 | 11.8 | 1.9 | Fsh. | 4 | | 1902 | Avoca, N. C..... | Elizabeth City, N. C. |
| 105733 | | St. s. | Avon..... | 1,417 | 1,147 | 251.1 | 35.4 | 15.1 | Frt. | 10 | 600 | 1877 | Buffalo, N. Y..... | Cleveland, Ohio. |
| 218588 | LKSF | St. s. | AVONDALE..... | 5,731 | 3,511 | 400.8 | 51.3 | 31.4 | Tnk. | 03 | 3,000 | 1918 | Chesler, Pa..... | Philadelphia, Pa. |
| 106627 | | St. s. | Aztec..... | 834 | 653 | 180.0 | 33.3 | 13.0 | Frt. | 12 | 785 | 1889 | Marine City, Mich..... | Buffalo, N. Y. |
| 107547 | KPWD | St. s. | AZTEC..... | 3,727 | 2,345 | 349.2 | 43.0 | 20.0 | Pas. | 34 | 1,400 | 1894 | New York, England..... | New York, N. Y. |
| 107775 | | St. s. | Aztec..... | 26 | 16 | 58.0 | 12.0 | 5.0 | Tow. | 3 | | 1902 | Pleolani, Fla..... | Jacksonville, Fla. |
| 107784 | KRVJ | St. y. | AZTEC..... | 818 | 576 | 221.4 | 30.0 | 15.3 | Yot. | 63 | | 1902 | Elizabeth, N. J..... | Plymouth, Mass. |

- 1 Formerly British st. s. Atenas
 2 Formerly U. S. p. Catalina City
 3 Formerly at. y. (a) Vixon
 4 Formerly at. y. (b) Adrott
 5 Formerly at. y. (c) Augustus
 6 Formerly at. y. (d) Solletor
 7 Formerly st. s. Ruth
 8 Formerly st. s. Robert Malm

- 9 Formerly st. p. Colorado
 10 Formerly st. s. George B., Jr.
 11 Formerly st. s. Erastus C. Knight
 12 Formerly st. y. (a) David H.
 13 Formerly st. s. Ivanho
 14 Formerly at. y. (a) Augustus
 15 Formerly at. y. (b) Beale Ross
 16 Formerly at. y. Egrot

- 17 Formerly st. s. Sea King
 18 Formerly st. s. Cohecco
 19 Formerly st. p. Mattheawan
 20 Formerly at. s. Havoratraw
 21 Formerly Dutch st. s. Laura
 22 Formerly st. s. James McAllister
 23 Formerly Hawaiian st. s. Aztec

MERCHANT STEAM VESSELS OF THE UNITED STATES--Continued.

| Official No. | Signal letters. | Rtg. | Name of vessel. | Gross tonnage. | Net tonnage. | Length. | Breadth. | Depth. | Service. | Crew. | Indicated horsepower. | When built. | Where built. | Home port (where permanent document issues). |
|--------------|-----------------|---------|--------------------|----------------|--------------|---------|----------|--------|----------|-------|-----------------------|-------------|----------------------|--|
| B. | | | | | | | | | | | | | | |
| 204341 | | St. s. | B. | 26 | 17 | 53.0 | 11.6 | 6.0 | Pas. | 3 | 100 | 1907 | New York, N. Y. | New York, N. Y. |
| 92992 | | *St. p. | B. B. Phillips. | 67 | 72 | 100.0 | 24.0 | 3.0 | Fer. | 4 | | 1899 | Jeffersonville, Ind. | Chicago, Ill. |
| 206690 | | *St. p. | B. O. Phillips. | 86 | 86 | 103.0 | 22.5 | 4.1 | Frt. | 6 | | 1909 | Lumber City, Ga. | Brunswick, Ga. |
| 204981 | | St. s. | B. F. Berry. | 6,188 | 4,775 | 480.0 | 52.0 | 30.0 | Frt. | 30 | 1,600 | 1908 | Lorain, Ohio. | Duluth, Minn. |
| 2801 | | St. s. | B. F. Bruce. | 35 | 17 | 58.2 | 15.1 | 7.7 | Tow. | 3 | | 1873 | Buffalo, N. Y. | Chicago, Ill. |
| 202830 | | St. s. | B. F. Jones. | 0,030 | 5,402 | 530.0 | 56.2 | 32.0 | Frt. | 21 | 1,700 | 1906 | Georgetown, Md. | Duluth, Minn. |
| 203738 | | *St. p. | B. F. Jones, Jr. | 91 | 91 | 133.0 | 26.0 | 4.5 | Tow. | 12 | 450 | 1908 | Pittsburgh, Pa. | Pittsburgh, Pa. |
| 211175 | | St. s. | B. F. Macomber. | 150 | 77 | 138.0 | 22.8 | 10.5 | Fsh. | 30 | 675 | 1913 | Newark, Conn. | Newport, R. I. |
| 203832 | | St. p. | B. F. Yeakum. | 1,103 | 1,103 | 303.0 | 53.8 | 7.6 | Pas. | 11 | 750 | 1910 | Dubuque, Iowa. | St. Louis, Mo. |
| 202735 | LCJD | St. s. | B. H. Hubbard, Jr. | 276 | 142 | 141.5 | 22.8 | 11.3 | Frt. | 29 | 600 | 1912 | Wilmington, Del. | Reedville, Va. |
| 3045 | | St. p. | B. S. Ford. | 417 | 318 | 164.5 | 27.2 | 8.5 | Pas. | 31 | 584 | 1877 | | Baltimore, Md. |
| 3233 | | St. a. | B. T. Haviland. | 103 | 51 | 90.5 | 21.0 | 10.0 | Tow. | 10 | 271 | 1883 | Brooklyn, N. Y. | Toledo, Ohio. |
| 3071 | | St. a. | B. Lyman Smith. | 4,271 | 3,017 | 350.0 | 50.0 | 23.0 | Frt. | 21 | 1,500 | 1903 | Lorain, Ohio. | Oswego, N. Y. |
| 215182 | | St. s. | B. & A No. 3. | 9 | 6 | 46.0 | 10.1 | 4.7 | Tow. | 2 | 50 | 1917 | Seattle, Wash. | Seattle, Wash. |
| 3520 | | St. a. | Baby. | 20 | 10 | 53.0 | 10.5 | 3.8 | Tow. | 3 | | 1891 | Berkley, Va. | Washington, D. C. |
| 203468 | | St. s. | BABYLON. | 1,310 | 890 | 188.5 | 45.1 | 16.5 | Frt. | 7 | 1,600 | 1906 | Wilmington, Del. | Wilmington, Del. |
| 3957 | | St. s. | BAHADA. | 132 | 90 | 85.0 | 19.1 | 11.0 | Tow. | 4 | 350 | 1902 | Seattle, Wash. | Wilmington, Del. |
| 130510 | | St. s. | Baker Brothers. | 83 | 41 | 70.8 | 10.0 | 8.0 | Tow. | 5 | | 1891 | Elm Park, N. Y. | New York, N. Y. |
| 105102 | | St. s. | Balloy. | 24 | 15 | 40.5 | 14.0 | 6.7 | Tow. | 3 | 150 | 1872 | Elizabeth, N. J. | Do. |
| 201289 | | *St. p. | Balloy Gatzert. | 642 | 530 | 194.3 | 32.8 | 8.0 | Pas. | 34 | 1,300 | 1907 | Portland, Ore. | Seattle, Wash. |
| 212525 | | St. s. | BAINBRIDGE. | 313 | 202 | 109.7 | 25.0 | 8.4 | Pas. | 10 | 650 | 1915 | Seattle, Wash. | Do. |
| 212914 | LFDW | St. s. | BALBOA. | 615 | 373 | 190.0 | 29.1 | 12.5 | Pas. | 20 | 800 | 1901 | Palmy, Scotland. | New York, N. Y. |
| 3752 | | *St. p. | Bald Eagle. | 468 | 468 | 205.5 | 34.2 | 5.5 | Pas. | 40 | 498 | 1893 | Madison, Ind. | St. Louis, Mo. |
| 202003 | | *St. p. | Baldwin. | 218 | 137 | 100.0 | 23.7 | 5.2 | Pas. | 6 | 99 | 1905 | Molok, Ala. | Mobile, Ala. |
| 201995 | | St. s. | BALL BROTHERS. | 5,733 | 4,438 | 480.0 | 62.0 | 30.0 | Frt. | 25 | 1,600 | 1905 | Lorain, Ohio. | Duluth, Minn. |
| 3413 | KLDS | St. y. | BALLYMENA. | 145 | 72 | 134.7 | 17.8 | 11.5 | Yct. | 12 | 800 | 1888 | Bristol, R. I. | Baltimore, Md. |
| 3181 | | St. p. | Baltic. | 398 | 283 | 145.0 | 30.0 | 7.8 | Fer. | 6 | 600 | 1881 | Wilmington, Del. | Philadelphia, Pa. |
| 3634 | | St. s. | BALTO. | 72 | 36 | 72.0 | 17.0 | 8.1 | Tow. | 4 | | 1894 | Philadelphia, Pa. | Do. |
| 206917 | | St. s. | Balto. | 134 | 78 | 99.0 | 29.0 | 9.0 | Frt. | 0 | 300 | 1909 | Milford, Del. | New York, N. Y. |
| 20550 | | St. s. | Baltimore. | 60 | 41 | 80.5 | 18.5 | 7.6 | Tow. | 0 | 350 | 1852 | Baltimore, Md. | Baltimore, Md. |
| 3584 | | St. s. | BALTIMORE. | 177 | 88 | 105.3 | 22.1 | 10.5 | Tow. | 17 | 600 | 1893 | Sparrows Point, Md. | Do. |
| 203700 | | St. a. | BALTIMORE. | 81 | 55 | 84.5 | 18.0 | 8.2 | Tow. | 6 | 330 | 1906 | Baltimore, Md. | Do. |
| 208787 | LCJR | St. s. | BALTIMORE. | 45 | 31 | 61.0 | 16.0 | 8.0 | Fsh. | 6 | 55 | 1911 | Lorain, Ohio. | Chicago, Ill. |
| 209871 | LCJR | St. J. | BALTIMOREAN. | 927 | 630 | 180.1 | 28.4 | 12.5 | Pas. | 20 | 600 | 1900 | Port Richmond, N. Y. | Baltimore, Md. |
| 201328 | KVFT | St. s. | Bandon. | 642 | 350 | 172.8 | 39.7 | 11.0 | Frt. | 19 | | 1907 | North Bend, Ore. | San Francisco, Cal. |
| 212571 | LDFR | St. s. | BANTU. | 4,220 | 2,655 | 300.0 | 47.0 | 28.3 | Frt. | 38 | 2,700 | 1901 | Wilmington, N. Y. | New York, N. Y. |
| 85957 | LGHF | St. s. | Barnstable. | 1,210 | 663 | 208.0 | 36.8 | 16.6 | Frt. | 24 | 650 | 1887 | Georgetown, Md. | Do. |
| 140959 | | *St. p. | Barr. | 913 | 620 | 210.0 | 37.0 | 6.0 | Tow. | 30 | 1,600 | 1880 | Madison, Ind. | St. Louis, Mo. |
| 3290 | | St. s. | Bartholdi. | 25 | 17 | 62.0 | 12.3 | 4.4 | Pas. | 3 | | 1884 | Brooklyn, N. Y. | Washington, D. C. |
| 76912 | | *St. p. | BART TULLY. | 63 | 63 | 100.0 | 21.3 | 5.6 | Tow. | 10 | 225 | 1891 | Dubuque, Iowa. | Memphis, Tenn. |
| 201164 | | St. s. | BATAVIA. | 202 | 153 | 98.1 | 23.3 | 7.0 | Frt. | 5 | 250 | 1904 | Buffalo, N. Y. | Buffalo, N. Y. |
| 205010 | | St. s. | BATH. | 204 | 102 | 89.0 | 25.1 | 12.2 | Tow. | 4 | 600 | 1908 | Newport News, Va. | New York, N. Y. |
| 77521 | | St. p. | Bath City. | 74 | 39 | 83.3 | 16.5 | 5.2 | Tow. | 4 | | 1901 | Stuart, N. Y. | Detroit, Mich. |
| 212880 | LDWB | St. s. | BATON ROUGE. | 4,073 | 3,004 | 378.0 | 52.5 | 28.0 | Tnk. | 29 | 1,500 | 1913 | Newark, N. J. | New York, N. Y. |
| 3141 | KGBF | St. s. | Battler. | 163 | 104 | 108.4 | 22.0 | 6.4 | Tow. | 10 | 385 | 1881 | Philadelphia, Pa. | Do. |
| 11407 | | St. s. | Bauerline. | 33 | 10 | 62.0 | 15.0 | 6.0 | Tow. | 45 | | 1882 | Warren, N. J. | Do. |
| 212888 | LCFH | St. s. | BAYAMO. | 3,290 | 2,054 | 350.0 | 45.0 | 24.1 | Frt. | 35 | 480 | 1898 | W. Hartford, Conn. | Do. |
| 8098 | JTBG | St. p. | Bay City. | 1,283 | 933 | 253.0 | 30.8 | 13.6 | Fer. | 13 | 800 | 1878 | San Francisco, Cal. | San Francisco, Cal. |
| 127432 | | St. s. | Bay Island. | 99 | 67 | 91.2 | 20.0 | 5.9 | Pas. | 4 | | 1900 | Seattle, Wash. | Tacoma, Wash. |
| 3340 | | St. s. | Bay Point. | 23 | 17 | 57.7 | 12.8 | 4.2 | Tow. | 2 | | 1890 | Fall River, Mass. | Portsmouth, Ohio. |
| 210174 | | *St. p. | Bay Queen. | 130 | 130 | 147.1 | 28.0 | 4.0 | Pas. | 14 | 125 | 1912 | Ironton, Ohio. | St. Louis, Mo. |
| 93243 | | St. s. | Bay Ridge. | 16 | 7 | 44.2 | 12.1 | 6.0 | Tow. | 3 | 60 | 1872 | Buffalo, N. Y. | New York, N. Y. |
| 204213 | | St. s. | BAY RING. | 802 | 580 | 182.3 | 45.0 | 16.6 | Fer. | 10 | 1,000 | 1907 | Wilmington, Del. | Do. |
| 3480 | | St. s. | Bay State. | 21 | 21 | 63.0 | 15.0 | 6.0 | Fer. | 2 | | 1874 | San Francisco, Cal. | Port Huron, Mich. |
| 76933 | KLHF | St. s. | BAY STATE. | 1,245 | 614 | 265.0 | 34.0 | 22.0 | Frt. | 10 | 800 | 1890 | Superior, Wis. | Belfast, Me. |
| 108834 | KJPS | St. s. | BAY VIEW. | 1,360 | 1,075 | 265.0 | 38.0 | 24.0 | Frt. | 20 | 825 | 1891 | Westport, N. Y. | Do. |
| 212844 | LDWT | St. s. | BAYWAY. | 5,083 | 3,051 | 385.3 | 62.4 | 28.5 | Tnk. | 20 | 1,600 | 1918 | Kel. Germany. | New York, N. Y. |
| 200141 | | St. s. | Bayfield. | 75 | 42 | 71.5 | 15.0 | 0.7 | Tow. | 0 | | 1909 | Bay, N. Y. | Duluth, Minn. |
| 211559 | | St. s. | BAYONNE. | 1,344 | 907 | 182.8 | 46.2 | 17.0 | Fer. | 14 | 450 | 1913 | Wilmington, Del. | New York, N. Y. |
| 3761 | | St. p. | BAYONNE CITY. | 414 | 339 | 125.0 | 30.0 | 9.0 | Fer. | 6 | 228 | 1899 | | Do. |
| 7743 | | St. p. | Baysinger. | 62 | 42 | 74.0 | 17.6 | 7.0 | Pas. | 0 | | 1900 | Manitowoc, Wis. | St. Louis, Mo. |
| 214650 | | *St. p. | Beacon. | 204 | 124 | 136.0 | 20.0 | 4.7 | Tow. | 13 | 430 | 1910 | Pittsburgh, Pa. | Pittsburgh, Pa. |
| 3932 | | St. s. | Bea. | 31 | 13 | 44.0 | 11.0 | 6.5 | Pas. | 4 | | 1901 | Duluth, Minn. | Tacoma, Wash. |
| 200075 | | St. s. | Bear. | 10 | 11 | 45.7 | 14.0 | 6.0 | Frt. | 4 | | 1903 | Buffalo, N. Y. | Buffalo, N. Y. |

1 Formerly *st. p. Mary Hill.
 a N. Y. Central Lag. Co. No. 20.

1 Formerly st. s.
 b N. Y. Central No. 20.
 c George P. Taylor.
 d Edward G. Murray.

1 Formerly st. s. Annie Williams.
 1 Formerly Mexican st. s. Manuel Herreras.

1 Formerly a st. y. Ballymena.

1 Formerly b st. y. Baltimore.

1 Formerly st. s. Laurie.

1 Formerly st. s. Atlantic City.

1 Formerly British st. s. Bantu.

1 Formerly st. s. Gettysburg.

1 Formerly *st. p. Louis Houck.

1 Formerly *st. p. Joy Patton.

1 Formerly st. s. J. Homier.

1 Formerly German st. s. Osage.

1 Formerly st. s. Kensington.

1 Formerly a British st. s. Turkistan.

1 Formerly b Cuban st. s. Bayamo.

1 Formerly st. s. Crest.

1 Formerly a st. s. H. M. Green.

1 Formerly b st. s. South Baltimore.

1 Formerly c st. s. Jack T.

1 Formerly st. s. Joseph L. Colby.

1 Formerly st. s. A. D. Thomson.

1 Formerly German st. s. Mohawk.

1 Formerly st. p. B. M. Shanley.

2 Formerly *ga. p. J. B. Bradwell.

1 Formerly st. s. Eugen Loesch.

1 Whalback.

MERCHANT STEAM VESSELS OF THE UNITED STATES—Continued.

| Official No. | Signal letters. | Rtg. | Name of vessel. | Gross tonnage. | Net tonnage. | Length. | Breadth. | Depth. | Service. | Crew. | Indicated horsepower. | When built. | Where built. | Home port (where permanent document issues). |
|--------------|-----------------|---------|-------------------|----------------|--------------|--------------|--------------|--------------|-------------|-------|-----------------------|-------------|------------------------|--|
| | | | | | | <i>Feet.</i> | <i>Feet.</i> | <i>Feet.</i> | <i>Tow.</i> | | | | | |
| 70351 | | St. s. | B. V. ... | 29 | 11 | 47.4 | 15.0 | 6.3 | Tow. | 3 | | 1882 | Essex, Mass. | Boston, Mass. |
| 214818 | LQTD | St. s. | B. V. ... | 3,450 | 2,188 | 327.2 | 46.2 | 22.9 | Frt. | 30 | 1,800 | 1917 | Sparrows Point, Md. | New York, N. Y. |
| 209733 | | St. s. | B. V. ... | 89 | 60 | 67.0 | 18.0 | 9.5 | Frt. | 4 | 353 | 1912 | Anacostia, Wash. | Port Townsend, Wash. |
| 202704 | | St. s. | B. V. ... | 213 | 124 | 124.0 | 25.3 | 12.6 | Tow. | 7 | 750 | 1905 | St. Albans, Vt. | New York, N. Y. |
| 3547 | | St. s. | B. V. ... | 29 | 10 | 48.6 | 15.1 | 6.0 | Fsh. | 5 | | 1892 | Bluff, Wash. | Seattle, Wash. |
| 202837 | | *St. p. | B. V. ... | 421 | 307 | 152.0 | 31.0 | 6.6 | Pas. | 11 | 500 | 1906 | Portland, Ore. | Portland, Ore. |
| 207013 | LBHN | St. s. | BEAVER | 4,607 | 2,770 | 357.5 | 47.0 | 26.4 | Pas. | 80 | 4,000 | 1910 | Newport News, Va. | San Francisco, Cal. |
| 209032 | | *St. p. | Beaver | 41 | 35 | 65.0 | 22.2 | 3.5 | Pas. | 8 | 75 | 1911 | Millersville, Pa. | New Orleans, La. |
| 3634 | | St. p. | Beaver Tail | 284 | 196 | 110.0 | 20.0 | 11.0 | Fer. | 9 | 175 | 1890 | Wilmington, D. C. | Newport, R. I. |
| 3514 | | *St. p. | Beaver | 25 | 25 | 60.0 | 18.0 | 3.0 | Tow. | 3 | | 1891 | Mobile, Ill. | Peoria, Ill. |
| 213534 | | *St. p. | BEDDER WOOD | 46 | 40 | 80.3 | 22.5 | 2.7 | Tow. | 4 | 90 | 1915 | Duluth, Minn. | Chicago, Ill. |
| 3251 | | St. s. | Bee | 241 | 164 | 109.4 | 20.3 | 14.0 | Tow. | 13 | 400 | 1883 | Little Falls, N. Y. | New York, N. Y. |
| 204481 | KWIF | St. s. | Bee | 662 | 375 | 176.5 | 35.4 | 12.6 | Frt. | 19 | 450 | 1907 | Albany, Wash. | San Francisco, Cal. |
| 203705 | | St. s. | Beldoroy | 14 | 10 | 35.5 | 10.7 | 3.0 | Tow. | 2 | 12 | 1908 | Hoodspoor, Wash. | Tacoma, Wash. |
| 203268 | LDCQ | St. s. | BELFAST | 2,157 | 1,147 | 320.6 | 49.0 | 10.1 | Pas. | 120 | 4,000 | 1909 | Bath, Mo. | Boston, Mass. |
| 09500 | | St. s. | BELHAVEN | 3,809 | 3,057 | 370.0 | 48.2 | 21.0 | Pas. | 21 | 519 | 1902 | Chicago, Ill. | Oswego, N. Y. |
| 204735 | | St. s. | BELHAVEN | 90 | 65 | 77.5 | 19.5 | 7.5 | Tow. | 9 | 250 | 1907 | Philadelphia, Pa. | Washington, N. C. |
| 3750 | | *St. p. | Bella | 185 | 140.9 | 140.9 | 33.0 | 8.0 | Pas. | 23 | 400 | 1896 | St. Michael, Alaska | St. Michael, Alaska |
| 215607 | LHVK | St. s. | Bella | 1,321 | 781 | 227.3 | 31.7 | 13.8 | Frt. | 29 | 1,150 | 1903 | Wallsend-on-Tyne, Eng. | New York, N. Y. |
| 3324 | | St. s. | Bella | 37 | 18 | 60.0 | 15.5 | 5.6 | Fer. | 3 | | 1885 | Denton Harbor, Mich. | Duluth, Minn. |
| 3710 | | St. s. | Bella | 29 | 10 | 59.0 | 17.8 | 8.5 | Tow. | 4 | | 1897 | New Baltimore, N. Y. | New York, N. Y. |
| 10052 | | St. s. | Belle McWilliams | 68 | 34 | 73.0 | 17.8 | 8.0 | Tow. | 4 | | 1884 | Brooklyn, N. Y. | Do. |
| 207321 | | *St. p. | Belle V. ... | 90 | 60 | 122.0 | 22.0 | 4.0 | Frt. | 12 | 10 | 1910 | Paducah, Ky. | St. Louis, Mo. |
| 3654 | | *St. p. | Bella (C. ...) | 451 | 451 | 180.0 | 38.4 | 4.7 | Pas. | 38 | 525 | 1895 | St. Louis, Mo. | Do. |
| 81313 | KJDN | St. s. | Bellingham | 333 | 240 | 136.0 | 20.0 | 10.0 | Pas. | 11 | | 1891 | Portland, Ore. | Seattle, Wash. |
| 3411 | | St. s. | Belydoro | 106 | 53 | 82.0 | 20.2 | 0.8 | Pas. | 6 | 350 | 1889 | South Amboy, N. J. | New York, N. Y. |
| 3690 | | St. p. | Belydoro | 29 | 17 | 80.0 | 14.5 | 3.0 | Pas. | 5 | 24 | 1890 | Hartford, N. C. | Elizabeth City, N. C. |
| 3425 | | St. s. | Ben Hur | 12 | 0 | 40.0 | 11.2 | 5.1 | Tow. | 1 | | 1889 | Portland, Me. | Portland, Me. |
| 205562 | | *St. p. | Ben Hur | 46 | 29 | 76.0 | 12.8 | 3.0 | Frt. | 4 | 40 | 1906 | Nome, Alaska | Nome, Alaska |
| 213252 | LFGK | St. s. | BENITO JUAREZ | 593 | 344 | 165.0 | 24.8 | 11.1 | Pas. | 30 | 100 | 1896 | Stockton, Cal. | San Diego, Cal. |
| 215002 | LHBN | St. s. | BENJAMIN BREWSTER | 5,570 | 3,370 | 411.6 | 53.4 | 29.8 | Tnk. | 31 | 3,200 | 1917 | Wilmington, Del. | New York, N. Y. |
| 3642 | | St. s. | B. ... | 459 | 300 | 144.8 | 28.8 | 10.1 | Pas. | 13 | 600 | 1894 | Jettenville, N. Y. | Do. |
| 208445 | | St. s. | B. ... | 2,011 | 1,169 | 263.6 | 48.8 | 17.3 | Pas. | 52 | 2,500 | 1911 | Wilmington, D. C. | Do. |
| 3787 | | St. s. | B. ... | 58 | 39 | 89.7 | 18.0 | 6.0 | Tow. | 9 | | 1899 | Mobile, Ala. | Galveston, Tex. |
| 3418 | | St. s. | B. ... | 1,120 | 746 | 229.4 | 31.7 | 10.0 | Fer. | 7 | 800 | 1888 | Newburgh, N. Y. | New York, N. Y. |
| 116997 | KQHW | St. s. | Bergen | 247 | 132 | 90.7 | 23.8 | 8.0 | Frt. | 11 | | 1900 | Portland, Ore. | Seattle, Wash. |
| 100113 | | St. s. | Berlin | 35 | 17 | 63.9 | 15.4 | 4.4 | Tow. | 5 | | 1875 | Philadelphia, Pa. | Philadelphia, Pa. |
| 4770 | | St. s. | BERKELEY | 1,945 | 1,245 | 201.4 | 40.2 | 14.1 | Fer. | 20 | 1,450 | 1898 | San Francisco, Cal. | San Francisco, Cal. |
| 3930 | | St. s. | BERKELEY | 1,075 | 648 | 201.2 | 39.0 | 10.2 | Pas. | 30 | 1,300 | 1902 | Richmond, Va. | New York, N. Y. |
| 3175 | IVNR | St. s. | Berkshire | 2,014 | 1,433 | 250.0 | 38.5 | 16.0 | Pas. | 30 | 1,600 | 1881 | Philadelphia, Pa. | Baltimore, Md. |
| 211149 | | St. p. | BERKSHIRE | 4,300 | 2,918 | 422.4 | 60.0 | 12.9 | Pas. | 130 | 5,000 | 1913 | Philadelphia, Pa. | New York, N. Y. |
| 201605 | KWJC | St. s. | BERN | 224 | 152 | 104.6 | 24.0 | 11.8 | Tow. | 12 | 600 | 1907 | Philadelphia, Pa. | Philadelphia, Pa. |
| 210641 | | St. s. | Bernard | 74 | 50 | 69.2 | 18.8 | 8.4 | Tow. | 5 | 290 | 1912 | Dr. John, N. Y. | Do. |
| 202761 | KVDW | St. s. | BERNARDSVILLE | 181 | 123 | 93.7 | 24.0 | 11.1 | Tow. | 6 | 840 | 1906 | Port Richmond, N. Y. | New York, N. Y. |
| 3561 | | *St. p. | Bernice | 51 | 51 | 75.0 | 18.0 | 4.0 | Tow. | 9 | | 1899 | Clinton, Iowa | Evanville, Ind. |
| 3898 | | St. s. | Bernice | 18 | 16 | 49.0 | 14.8 | 4.8 | Frt. | 3 | | 1901 | Norfolk, Va. | Norfolk, Va. |
| 136351 | | St. s. | Bernice | 28 | 13 | 40.0 | 14.6 | 7.5 | Tow. | 4 | 84 | 1893 | Brooklyn, N. Y. | New York, N. Y. |
| 3639 | | *St. p. | Bertie | 62 | 62 | 130.0 | 23.0 | 3.8 | Tow. | 13 | 297 | 1894 | Pittsburgh, Pa. | Pittsburgh, Pa. |
| 210501 | | *St. p. | Bertie H. | 69 | 40 | 118.6 | 24.0 | 3.0 | Gas. | 10 | 223 | 1912 | Nashville, Tenn. | Nashville, Tenn. |
| 201012 | KTSJ | St. s. | BERWIND | 2,589 | 1,607 | 288.9 | 39.3 | 22.5 | Fer. | 32 | 800 | 1893 | Sunderland, England | New York, N. Y. |
| 3560 | | St. s. | Bessie | 116 | 70 | 100.4 | 25.8 | 7.1 | Pas. | 5 | 100 | 1892 | Athens, N. Y. | Do. |
| 13994 | LJTK | St. s. | BETHLEHEM | 2,674 | 1,638 | 290.0 | 40.8 | 22.4 | Pas. | 23 | 1,600 | 1888 | Cleveland, Ohio | Do. |
| 213505 | | St. s. | BETHLEHEM | 167 | 114 | 81.3 | 21.5 | 11.3 | Frt. | 8 | 150 | 1915 | Port Richmond, N. Y. | Do. |
| 101708 | | St. s. | Bethulia | 57 | 28 | 81.4 | 16.1 | 8.4 | Frt. | 8 | | 1893 | Boston, Mass. | Boston, Mass. |
| 3779 | | *St. p. | BETSEY ANN | 206 | 206 | 165.0 | 39.0 | 5.5 | Pas. | 18 | 338 | 1899 | Dubuque, Iowa | New Orleans, La. |
| 3964 | | St. s. | Betay Ross | 33 | 22 | 57.7 | 15.5 | 6.7 | Tow. | 4 | 180 | 1903 | Boston, Mass. | Stonington, Me. |
| 202321 | | St. s. | Betay Ross | 30 | 20 | 54.2 | 16.1 | 7.5 | Tow. | 2 | 140 | 1905 | Chelsea, Mass. | Boston, Mass. |
| 77485 | | St. s. | Betty | 22 | 15 | 48.0 | 13.8 | 5.0 | Tow. | 2 | | 1901 | Athens, N. Y. | Albany, N. Y. |
| 219399 | | St. s. | Betty Alden | 98 | 35 | 81.0 | 21.7 | 9.3 | Tow. | 8 | 350 | 1918 | Greenwich, N. J. | Philadelphia, Pa. |
| 203408 | KWPT | St. p. | Betty Alden | 776 | 447 | 183.4 | 31.0 | 11.5 | Pas. | 25 | 1,000 | 1908 | Richmond, Va. | Boston, Mass. |
| 214002 | | St. s. | Betty Leo | 169 | 115 | 85.5 | 20.0 | 9.7 | Frt. | 0 | 400 | 1910 | West New York, N. Y. | New York, N. Y. |
| 212620 | | *St. p. | Betty Sue | 25 | 21 | 61.7 | 16.0 | 3.0 | Pas. | 0 | 20 | 1914 | Port Republic, Ar. | St. Louis, Mo. |
| 3189 | | St. p. | Beverly | 439 | 318 | 145.0 | 30.0 | 7.8 | Fer. | 0 | 612 | 1882 | Wilmington, Del. | Philadelphia, Pa. |
| 206627 | | St. s. | Big Four | 20 | 13 | 49.5 | 14.0 | 4.0 | Tow. | 5 | | 1901 | Georgetown, S. C. | Georgetown, S. C. |
| 211511 | LDFG | St. s. | Bilow | 248 | 110 | 117.8 | 22.5 | 11.0 | Fsh. | 18 | 450 | 1913 | Quincy, Mass. | Boston, Mass. |
| 212705 | | St. s. | Bilote | 21 | 14 | 56.8 | 14.0 | 4.3 | Pas. | 4 | 150 | 1887 | Wilmington, D. C. | Jacksonville, Fla. |
| 216490 | LKVP | St. s. | Biloxi | 3,021 | 1,758 | 272.9 | 46.1 | 24.1 | Frt. | 49 | 1,400 | 1918 | Portland, Ore. | Portland, Ore. |
| 93712 | LQKF | St. s. | Binghamton | 2,143 | 1,519 | 265.5 | 39.7 | 13.2 | Frt. | 21 | 836 | 1882 | Buffalo, N. Y. | New York, N. Y. |

1 Formerly st. s. Joe Call.
 2 Formerly *st. p. Paul F. Jahnke.
 3 Formerly st. s. Horace S. Wilkinson.
 4 Formerly British st. s. Bella.
 5 Formerly st. s. Olive Baker.
 6 Formerly st. s. Willapa.

7 Formerly Mexican st. s. Juarez.
 8 Formerly st. s. Sue H. Elmore.
 9 Formerly st. s. Kathryn.
 10 Formerly British st. s. Boston City.
 11 Formerly st. a. E. P. Wilbur.

12 Formerly st. y. Varuna.
 13 Formerly st. a. John Duff.
 14 Formerly st. a. Baltimore.
 15 Formerly st. a. H. J. Jowett.
 † Turbine.

MERCHANT STEAM VESSELS OF THE UNITED STATES—Continued.

| Official No. | Signal letters. | Rtg. | Name of vessel. | Gross tonnage. | Net tonnage. | Length. | Breadth. | Depth. | Service. | Crew. | Indicated horsepower. | When built. | Where built. | Home port (where permanent document issues). |
|--------------|-----------------|--------|---------------------|----------------|--------------|--------------|--------------|--------------|----------|-------|-----------------------|-------------|--------------------------|--|
| | | | | | | <i>Feet.</i> | <i>Feet.</i> | <i>Feet.</i> | | | | | | |
| 201734 | | St. s. | BINGHAMTON..... | 1,462 | 676 | 187.5 | 43.4 | 16.5 | For. | 7 | 1,400 | 1905 | Newport News, Va..... | New York, N. Y. |
| 216402 | LKTP | St. s. | BIRAN..... | 2,573 | 1,058 | 309.2 | 48.2 | 21.5 | Frt. | 34 | 1,600 | 1918 | Wilmington, Del..... | Wilmington, Del. |
| 210262 | | St. s. | BIRD..... | 24 | 10 | 58.3 | 13.0 | 6.2 | Pas. | 3 | 75 | 1912 | Manitowoc, Wis..... | Grand Haven, Mich. |
| 208071 | | St. s. | BIRMINGHAM..... | 23 | 10 | 53.4 | 14.5 | 6.0 | Fsh. | 6 | 80 | 1910 | Erie, Pa..... | Chicago, Ill. |
| 3398 | | St. s. | BISMARCK..... | 124 | 62 | 64.6 | 22.2 | 10.0 | Tow. | 7 | 425 | 1888 | Philadelphia, Pa..... | New York, N. Y. |
| 215170 | LHGK | St. s. | Black Arrow..... | 0,699 | 4,141 | 409.3 | 52.7 | 27.9 | Frt. | 52 | 3,000 | 1904 | Vegeack, Germany..... | Do. |
| 3370 | | St. s. | Black Diamond..... | 91 | 65 | 98.3 | 17.5 | 7.7 | Frt. | 2 | 1887 | 1887 | Wilmington, Del..... | Do. |
| 3937 | | St. s. | Black Diamond..... | 619 | 482 | 162.0 | 35.7 | 11.0 | Lgt. | 8 | 410 | 1902 | Cleveland, Ohio..... | Chicago, Ill. |
| 212100 | LDKJ | St. s. | BLACK DIAMOND..... | 243 | 129 | 97.7 | 26.6 | 13.5 | Frt. | 7 | 250 | 1914 | Port Richmond, N. Y..... | New York, N. Y. |
| 3560 | | St. p. | Black Prince..... | 159 | 100 | 91.6 | 19.6 | 4.6 | Pas. | 0 | 98 | 1901 | Evoret, Wash..... | Port Townsend, Wash |
| 3721 | LHNC | St. s. | Black Rock..... | 1,997 | 1,536 | 237.0 | 43.0 | 23.0 | Frt. | 17 | 650 | 1897 | Port Huron, Mich..... | Chicago, Ill. |
| 201875 | | St. s. | Black River..... | 8 | 7 | 52.0 | 11.0 | 2.8 | Frt. | 3 | 1907 | 1907 | Strawhorn Landing, N. C. | Wilmington, N. C. |
| 212037 | | St. p. | Black Swan..... | 47 | 47 | 75.0 | 22.0 | 4.3 | Frt. | 6 | 1914 | 1914 | Abbeville, Ga..... | Savannah, Ga. |
| 211270 | | St. s. | BLAIRSTOWN..... | 403 | 263 | 131.2 | 35.7 | 12.3 | Frt. | 8 | 950 | 1916 | Elizabethport, N. J..... | Wilmington, N. C. |
| 3079 | | St. s. | Bianche..... | 94 | 47 | 83.0 | 17.9 | 10.0 | Tow. | 0 | 9 | 1878 | Philadelphia, Pa..... | Wilmington, N. C. |
| 3168 | | St. s. | Biancho..... | 54 | 27 | 70.8 | 18.0 | 7.8 | Tow. | 4 | 65 | 1881 | Boston, Mass..... | Boston, Mass. |
| 203797 | | St. p. | Biancho..... | 46 | 66 | 62.0 | 15.0 | 3.2 | Frt. | 4 | 75 | 1906 | Jackson, Ala..... | Mobile, Ala. |
| 3608 | | St. s. | Biazar..... | 46 | 23 | 72.0 | 18.0 | 7.0 | Pas. | 4 | 1883 | 1883 | Apalachicola, Fla..... | Apalachicola, Fla. |
| 3201 | | St. p. | Block Island..... | 757 | 500 | 167.2 | 33.9 | 11.0 | Frt. | 14 | 350 | 1882 | Noank, Conn..... | New London, Conn. |
| 3405 | | St. s. | Blondo..... | 15 | 7 | 41.4 | 11.8 | 4.5 | Pas. | 3 | 1888 | 1888 | Boston, Mass..... | Marblehead, Mass. |
| 3530 | | St. s. | Blue Jay..... | 18 | 12 | 43.0 | 15.0 | 6.2 | Mac. | 2 | 1900 | 1900 | Fall River, Mass..... | Boston, Mass. |
| 75481 | | St. s. | Blue Ridge..... | 66 | 44 | 73.5 | 18.4 | 8.6 | Mac. | 4 | 1873 | 1873 | Philadelphia, Pa..... | New York, N. Y. |
| 2792 | | St. s. | Blue Stone..... | 20 | 14 | 55.0 | 13.0 | 6.0 | Tow. | 2 | 100 | 1868 | do..... | Do. |
| 3188 | | St. p. | Bonz..... | 623 | 623 | 103.0 | 44.4 | 6.5 | Tow. | 20 | 1882 | 1882 | Pittsburgh, Pa..... | Pittsburgh, Pa. |
| 213032 | | St. s. | Boblo..... | 18 | 7 | 37.5 | 9.2 | 3.8 | Pas. | 1 | 10 | 1915 | Burlington, Iowa..... | Des Moines, Iowa. |
| 2807 | | St. s. | Bob Stephenson..... | 19 | 0 | 50.0 | 13.4 | 6.1 | Tow. | 5 | 1872 | 1872 | Buffalo, N. Y..... | Grand Haven, Mich. |
| 3262 | | St. s. | Bob Peck..... | 45 | 22 | 64.2 | 18.7 | 8.7 | Tow. | 0 | 1883 | 1883 | Saugatuck, Mich..... | Milwaukee, Wis. |
| 107408 | | St. s. | BOHEMIA..... | 117 | 70 | 84.5 | 19.0 | 8.8 | Tow. | 8 | 450 | 1898 | Philadelphia, Pa..... | Philadelphia, Pa. |
| 203266 | | St. s. | Bohemian..... | 73 | 41 | 84.0 | 16.7 | 8.0 | Pas. | 3 | 350 | 1900 | Boston, Mass..... | New York, N. Y. |
| 107710 | | St. s. | Boles Peirosa..... | 93 | 63 | 73.1 | 19.2 | 8.5 | Tow. | 5 | 150 | 1901 | Athens, N. Y..... | Do. |
| 3314 | KDBQ | St. s. | Bolgar..... | 234 | 117 | 127.1 | 23.2 | 9.0 | Tow. | 0 | 1885 | 1885 | Philadelphia, Pa..... | Do. |
| 212010 | | St. s. | Bolo..... | 8 | 0 | 35.5 | 10.6 | 4.2 | Frt. | 2 | 20 | 1914 | Hoquiam, Wash..... | Seattle, Wash. |
| 3795 | | St. s. | Bon-Accord..... | 42 | 28 | 67.3 | 14.4 | 5.0 | Tow. | 0 | 85 | 1890 | Georgetown, S. C..... | Jacksonville, Fla. |
| 3620 | | St. s. | Bon Amcl..... | 220 | 149 | 108.2 | 21.8 | 6.4 | Pas. | 16 | 240 | 1891 | Saugatuck, Mich..... | Milwaukee, Wis. |
| 3554 | | St. y. | Bonita..... | 73 | 49 | 110.2 | 16.6 | 6.0 | Yot. | 6 | 1892 | 1892 | Detroit, Mich..... | Do. |
| 3030 | | St. s. | Bonita..... | 28 | 13 | 56.0 | 12.5 | 6.0 | Fah. | 4 | 1894 | 1894 | Boston, Mass..... | Boston, Mass. |
| 3816 | | St. s. | Bonita..... | 32 | 20 | 58.0 | 15.0 | 7.5 | Tow. | 6 | 1900 | 1900 | Eagle Harbor, Wash..... | San Francisco, Cal. |
| 3440 | | St. p. | Boone No. 5..... | 38 | 38 | 64.7 | 34.5 | 4.2 | For. | 3 | 1900 | 1900 | Constance, Ky..... | Louisville, Ky. |
| 3101 | | St. s. | Bo Peep..... | 27 | 14 | 62.5 | 12.0 | 6.7 | Pas. | 4 | 1888 | 1888 | City Island, N. Y..... | Richmond, Va. |
| 2920 | | St. s. | Border City..... | 84 | 57 | 87.3 | 24.0 | 8.1 | Frt. | 4 | 175 | 1872 | Fall River, Mass..... | New York, N. Y. |
| 3107 | | St. p. | Borealls Rex..... | 89 | 89 | 121.5 | 22.0 | 4.3 | Pas. | 4 | 1888 | 1888 | Stillwater, Minn..... | Morgan City, La. |
| 203335 | LCFB | St. s. | BOBINGUEN..... | 2,551 | 1,992 | 247.0 | 43.7 | 29.3 | Frt. | 31 | 1,350 | 1911 | Ecorse, Mich..... | New York, N. Y. |
| 300941 | KTDG | St. s. | BOSTON..... | 3,020 | 2,466 | 293.6 | 63.0 | 30.4 | Frt. | 75 | 5,000 | 1904 | Quincy, Mass..... | Fall River, Mass. |
| 210990 | | St. s. | BOSTON..... | 4,184 | 3,283 | 350.0 | 48.1 | 30.0 | Frt. | 20 | 2,000 | 1913 | Ecorse, Mich..... | Buffalo, N. Y. |
| 215920 | LJPC | St. s. | Boston..... | 2,557 | 1,538 | 275.3 | 42.2 | 22.8 | Frt. | 44 | 1,600 | 1884 | Chester, Pa..... | Seattle, Wash. |
| 120512 | KHSB | St. s. | Boswell..... | 311 | 155 | 125.0 | 25.0 | 14.7 | Tow. | 14 | 650 | 1890 | Camden, N. J..... | Boston, Mass. |
| 3916 | | St. s. | Bouker..... | 125 | 85 | 87.5 | 22.4 | 10.3 | Tow. | 0 | 200 | 1902 | Tottenville, N. Y..... | New York, N. Y. |
| 200944 | | St. s. | Bouker No. 2..... | 170 | 122 | 95.4 | 25.8 | 11.3 | Frt. | 12 | 570 | 1904 | do..... | Do. |
| 3909 | | St. s. | BOUND BROOK..... | 1,010 | 501 | 200.0 | 44.0 | 17.3 | For. | 8 | 1,000 | 1901 | Wilmington, Del..... | Do. |
| 3185 | | St. p. | Bowery Bay..... | 432 | 338 | 130.0 | 32.8 | 11.0 | For. | 5 | 464 | 1890 | Greenpoint, N. Y..... | Do. |
| 201410 | | St. p. | Bowling Green..... | 123 | 123 | 122.0 | 32.0 | 5.0 | Pas. | 22 | 686 | 1904 | Jeffersonville, Ind..... | Evansville, Ind. |
| 3777 | KPBF | St. s. | Boxer..... | 216 | 121 | 113.7 | 25.3 | 13.5 | Tow. | 16 | 550 | 1899 | East Boston, Mass..... | Philadelphia, Pa. |
| 212587 | LDQK | St. s. | BRABANT..... | 2,773 | 1,758 | 309.3 | 40.2 | 28.2 | Tnk. | 27 | 1,500 | 1890 | Newcastle, England..... | Port Arthur, Tex. |
| 211540 | | St. p. | Braddock..... | 105 | 119 | 131.5 | 26.0 | 4.1 | Tow. | 17 | 620 | 1916 | Elizabeth, Pa..... | Pittsburgh, Pa. |
| 213120 | LFCT | St. s. | BRADFORD..... | 0,303 | 3,031 | 426.9 | 54.6 | 29.8 | Tnk. | 33 | 2,500 | 1903 | Jarrow, England..... | New York, N. Y. |
| 3753 | | St. s. | Bradwell..... | 40 | 27 | 64.0 | 16.2 | 8.4 | Tow. | 7 | 1893 | 1893 | Manitowoc, Wis..... | New Orleans, La. |
| 202277 | | St. s. | Bramble..... | 20 | 8 | 48.4 | 11.2 | 4.5 | Pas. | 2 | 1870 | 1870 | Baltimore, Md..... | Elizabeth City, N. C. |
| 2902 | | St. s. | Brandon..... | 47 | 23 | 72.0 | 16.2 | 7.3 | Tow. | 4 | 1874 | 1874 | do..... | Newark, N. J. |
| 3915 | | St. s. | BRANDON..... | 1,062 | 639 | 200.5 | 37.0 | 17.3 | Pas. | 26 | 1,200 | 1902 | Wilmington, Del..... | New York, N. Y. |
| 207301 | LFMO | St. s. | BRANDON..... | 2,431 | 1,431 | 244.0 | 43.2 | 27.2 | Frt. | 10 | 1,400 | 1910 | Wyandotte, Mich..... | Boston, Mass. |
| 3318 | | St. s. | Brandywine..... | 407 | 215 | 177.5 | 25.1 | 8.5 | Pas. | 14 | 1,000 | 1895 | Wilmington, Del..... | Wilmington, Del. |
| 77130 | | St. s. | Brandywine..... | 57 | 28 | 65.2 | 17.0 | 8.8 | Tow. | 7 | 262 | 1894 | Philadelphia, Pa..... | Philadelphia, Pa. |
| 3167 | KJFC | St. s. | BRAZIL..... | 2,180 | 1,655 | 276.1 | 40.2 | 21.0 | Frt. | 19 | 1,600 | 1890 | Buffalo, N. Y..... | Cleveland, Ohio. |
| 204600 | KWJN | St. s. | BRAZOS..... | 0,309 | 4,077 | 401.0 | 54.0 | 3.3 | Pas. | 00 | 0,250 | 1907 | Newport News, Va..... | New York, N. Y. |
| 211513 | LDFH | St. s. | BREAKER..... | 248 | 119 | 117.8 | 22.5 | 11.6 | Fsh. | 18 | 450 | 1913 | Quincy, Mass..... | Boston, Mass. |
| 3120 | JTRS | St. s. | Breakwater..... | 1,005 | 793 | 201.0 | 30.0 | 10.3 | Pas. | 34 | 1,432 | 1880 | Chester, Pa..... | San Francisco, Cal. |
| 204704 | KWLF | St. s. | Breakwater..... | 140 | 95 | 102.6 | 22.6 | 8.3 | Frt. | 24 | 270 | 1907 | Milton, Del..... | Wilmington, Del. |
| 3523 | | St. s. | BREMEN..... | 1,252 | 822 | 219.0 | 40.2 | 16.0 | For. | 7 | 1,000 | 1891 | Newburgh, N. Y..... | New York, N. Y. |
| 203160 | | St. s. | Bremerton..... | 105 | 123 | 127.5 | 22.0 | 7.5 | Pas. | 11 | 750 | 1900 | Port Hope, Ont..... | Seattle, Wash. |

1 Formerly st. s. Minnie R.

2 Formerly German st. s. Rhodta.

3 Formerly St. s. Black Hawk.

4 Formerly at. s. Jacob Myers.

5 Formerly at. s. Edwin Hawley.

6 Formerly at. s. Albert H. Ellis.

7 Formerly st. s. Allison Briggs.

8 Formerly U. S. Navy cruiser Boston.

9 Formerly at. s. N. and W. 2.

10 Formerly st. s. Robert Rogers.

11 Formerly German st. s. Geestmunda.

12 Formerly Belgian st. s. Brabant.

13 Formerly German st. s. Hesperus.

14 Formerly U. S. Lighthouse at. s. Bramble.

15 Formerly st. s. John Reese.

16 Formerly st. s. Klitsap.

MERCHANT STEAM VESSELS OF THE UNITED STATES—Continued.

| Official No. | Signal letters. | Rig. | Name of vessel. | Gross tonnage. | Net tonnage. | Length. | Breadth. | Depth. | Service. | Crew. | Indicated horsepower. | When built. | Where built. | Home port (where permanent document issues). |
|--------------|-----------------|--------|--------------------|----------------|--------------|---------|----------|--------|----------|-------|-----------------------|-------------|----------------------|--|
| 210182 | LKMQ | St. s. | BREMERTON..... | 4,850 | 3,603 | 380.0 | 53.2 | 27.0 | Frt. | 38 | 2,100 | 1918 | Seattle, Wash. | Seattle, Wash. |
| 202909 | | St. p. | Browster..... | 447 | 348 | 130.5 | 27.5 | 11.2 | Fer. | 7 | 600 | 1906 | Boston, Mass. | Boston, Mass. |
| 216083 | | St. p. | Bridgeport..... | 438 | 342 | 121.5 | 28.4 | 6.4 | Frt. | 4 | 1017 | 1917 | Pateros, Wash. | Seattle, Wash. |
| 203341 | | St. s. | BRIDGETON..... | 240 | 163 | 109.2 | 24.0 | 14.7 | Tow. | 7 | 700 | 1906 | Wilmington, Del. | New York, N. Y. |
| 211805 | | St. s. | BRIDGETON..... | 774 | 528 | 142.0 | 38.1 | 14.6 | Fer. | 7 | 700 | 1913 | Pateros, Wash. | Philadelphia, Pa. |
| 120775 | | St. s. | Brier..... | 87 | 59 | 99.7 | 16.5 | 6.2 | Cnl. | 4 | 1882 | 1882 | Chicago, Ill. | Chicago, Ill. |
| 3581 | | St. s. | Brigantine..... | 67 | 44 | 86.0 | 18.0 | 4.8 | Pas. | 0 | 1893 | 1893 | Philadelphia, Pa. | Charleston, S. C. |
| 2884 | | St. s. | Brilliant..... | 44 | 22 | 64.5 | 16.0 | 7.2 | Tow. | 4 | 1873 | 1873 | do. | New York, N. Y. |
| 3955 | | St. s. | BRILLIANT..... | 81 | 55 | 74.0 | 18.0 | 9.0 | Tow. | 0 | 600 | 1903 | do. | Philadelphia, Pa. |
| 211620 | LDGB | St. s. | BRILLIANT..... | 2,480 | 1,260 | 250.0 | 43.0 | 26.0 | Tnk. | 27 | 1,300 | 1913 | Lorain, Ohio. | New York, N. Y. |
| 212001 | LDQV | St. s. | BRINDILLA..... | 4,170 | 2,659 | 354.1 | 45.1 | 30.0 | Tnk. | 31 | 1,700 | 1894 | Bredow, Germany. | do. |
| 3819 | | St. p. | BRINKERHOFF..... | 317 | 200 | 111.0 | 27.5 | 11.5 | Fer. | 5 | 300 | 1899 | Newburgh, N. Y. | Albany, N. Y. |
| 3447 | | St. s. | Brinton..... | 103 | 51 | 83.0 | 19.0 | 8.2 | Tow. | 10 | 442 | 1889 | Philadelphia, Pa. | Perth Amboy, N. J. |
| 3602 | | St. s. | Bristol..... | 48 | 24 | 59.0 | 16.0 | 6.0 | Tow. | 5 | 1893 | 1893 | do. | Philadelphia, Pa. |
| 3570 | | St. s. | Bristol..... | 48 | 21 | 67.9 | 16.0 | 6.2 | Pas. | 4 | 1901 | 1901 | Bristol, Me. | Bridgeport, Conn. |
| 23471 | | St. p. | Bristol..... | 424 | 266 | 175.1 | 27.0 | 9.0 | Pas. | 20 | 400 | 1867 | Wilmington, Del. | Philadelphia, Pa. |
| 202905 | | St. p. | Bristol..... | 257 | 181 | 100.3 | 24.0 | 11.2 | Fer. | 2 | 225 | 1905 | do. | Newport, R. I. |
| 212378 | LHFD | St. s. | Bristol..... | 284 | 193 | 118.3 | 24.0 | 14.5 | Frt. | 13 | 200 | 1914 | Port Richmond, N. Y. | Fall River, Mass. |
| 213850 | LFRQ | St. s. | Bristol..... | 3,971 | 2,417 | 359.5 | 49.2 | 25.6 | Frt. | 35 | 2,000 | 1916 | Camden, N. J. | Boston, Mass. |
| 3105 | | St. s. | Britannia..... | 115 | 78 | 100.0 | 21.0 | 9.5 | Tow. | 10 | 325 | 1870 | Newburgh, N. Y. | Wilmington, Del. |
| 3231 | | St. s. | Britannia..... | 66 | 33 | 76.0 | 16.0 | 7.8 | Tow. | 0 | 160 | 1883 | Baltimore, Md. | New York, N. Y. |
| 100647 | | St. s. | Britannia..... | 24 | 10 | 59.8 | 14.0 | 6.1 | Frt. | 4 | 100 | 1897 | New Orleans, La. | Mobile, Ala. |
| 203237 | | St. s. | BRITANNIA..... | 791 | 401 | 164.0 | 45.0 | 17.9 | Pas. | 21 | 1,500 | 1900 | Wyandotte, Mich. | Detroit, Mich. |
| 211221 | | St. s. | Britannia..... | 146 | 89 | 92.0 | 23.4 | 9.2 | Tow. | 6 | 315 | 1914 | Noank, Conn. | New York, N. Y. |
| 212343 | | St. s. | BRITANNIA..... | 189 | 109 | 62.0 | 24.8 | 10.8 | Tow. | 0 | 500 | 1914 | Tottenville, N. Y. | Baltimore, Md. |
| 3493 | LJTM | St. s. | BRITANNIA..... | 2,348 | 1,875 | 296.2 | 40.4 | 21.1 | Frt. | 22 | 1,200 | 1891 | Cleveland, Ohio. | Duluth, Minn. |
| 215988 | LJQT | St. s. | BROAD ARROW..... | 7,796 | 4,760 | 467.6 | 62.7 | 32.0 | Tnk. | 30 | 3,200 | 1918 | Camden, N. J. | Philadelphia, Pa. |
| 75120 | | St. p. | Brooklyn..... | 755 | 576 | 170.0 | 31.7 | 12.0 | Fer. | 7 | 650 | 1869 | New York, N. Y. | New York, N. Y. |
| 157088 | | St. s. | Brookway..... | 1,297 | 909 | 208.2 | 34.9 | 22.4 | Pas. | 38 | 1882 | 1882 | Baltimore, Md. | do. |
| 206732 | | St. s. | Brokate..... | 140 | 112 | 91.4 | 20.2 | 6.2 | Frt. | 5 | 45 | 1909 | Toledo, Ohio. | Detroit, Mich. |
| 3284 | | St. s. | Bronx..... | 32 | 10 | 59.5 | 15.5 | 6.3 | Tow. | 4 | 1884 | 1884 | Brooklyn, N. Y. | Boston, Mass. |
| 150558 | | St. s. | BRONX..... | 57 | 45 | 78.4 | 17.5 | 6.8 | Pas. | 3 | 60 | 1883 | Myrtle, Conn. | New York, N. Y. |
| 200990 | | St. s. | BRONX..... | 11 | 7 | 47.0 | 10.7 | 4.0 | Pas. | 3 | 1902 | 1902 | New York, N. Y. | Philadelphia, Pa. |
| 202348 | | St. s. | BRONX..... | 1,054 | 1,329 | 246.4 | 46.1 | 18.4 | Fer. | 15 | 3,500 | 1905 | Sparrows Point, Md. | New York, N. Y. |
| 202386 | | St. s. | Rhont..... | 218 | 148 | 98.3 | 28.0 | 12.0 | Tow. | 7 | 1,000 | 1911 | Newburgh, N. Y. | do. |
| 211528 | | St. s. | BRONX..... | 51 | 30 | 57.3 | 11.0 | 7.0 | Tow. | 6 | 100 | 1913 | Tottenville, N. Y. | do. |
| 216203 | | St. s. | Brook..... | 12 | 8 | 67.0 | 11.0 | 2.5 | Frt. | 2 | 30 | 1918 | Ivanhoe, N. C. | Wilmington, N. C. |
| 3313 | | St. p. | BROOKLYN..... | 930 | 730 | 190.0 | 35.0 | 13.3 | Fer. | 8 | 515 | 1885 | Brooklyn, N. Y. | New York, N. Y. |
| 5910 | | St. s. | BROOKLYN..... | 154 | 105 | 90.7 | 22.2 | 11.2 | Tow. | 0 | 345 | 1902 | Newburgh, N. Y. | do. |
| 31705 | LHDB | St. s. | Brooklyn..... | 333 | 210 | 137.0 | 44.1 | 18.5 | Pas. | 18 | 450 | 1901 | Aberdeen, Wash. | San Francisco, Cal. |
| 202349 | | St. s. | BROOKLYN..... | 1,054 | 1,329 | 246.4 | 46.1 | 18.4 | Fer. | 15 | 3,500 | 1905 | Sparrows Point, Md. | New York, N. Y. |
| 207864 | LBQF | St. s. | BROOKLYN..... | 104 | 131 | 91.7 | 24.1 | 12.1 | Fas. | 7 | 800 | 1910 | Philadelphia, Pa. | do. |
| 3206 | | St. s. | Brunette..... | 10 | 5 | 33.0 | 10.4 | 4.0 | Fer. | 3 | 1882 | 1882 | Camden, Me. | Boston, Mass. |
| 3749 | KNJD | St. s. | Brunswick..... | 532 | 283 | 161.3 | 34.4 | 12.2 | Pas. | 10 | 1898 | 1898 | North Bend, Ore. | San Francisco, Cal. |
| 81546 | | St. s. | Brunswick..... | 89 | 67 | 90.0 | 22.0 | 6.0 | Frt. | 6 | 1896 | 1896 | Wilmington, Del. | Georgetown, S. C. |
| 130098 | JSHT | St. s. | BRUNSWICK..... | 2,265 | 1,607 | 273.0 | 38.0 | 23.2 | Pas. | 27 | 1,600 | 1877 | Chester, Pa. | New York, N. Y. |
| 3949 | | St. s. | Bryn Mawr..... | 74 | 50 | 77.0 | 19.5 | 8.7 | Tow. | 7 | 250 | 1903 | Camden, N. J. | New York, N. Y. |
| 3835 | KPST | St. s. | Buccaneer..... | 226 | 126 | 114.1 | 25.0 | 14.5 | Tow. | 10 | 700 | 1900 | Boston, Mass. | Philadelphia, Pa. |
| 3946 | | St. p. | Buck Lindsay..... | 14 | 14 | 66.0 | 13.0 | 4.0 | Tow. | 2 | 67 | 1902 | Dexter, Ala. | New York, N. Y. |
| 3474 | | St. s. | Buckeye..... | 59 | 49 | 61.5 | 19.8 | 7.1 | Pas. | 5 | 40 | 1890 | Seattle, Wash. | Seattle, Wash. |
| 3693 | | St. p. | Buckeye..... | 74 | 71 | 103.1 | 25.4 | 3.3 | Tow. | 0 | 1896 | 1896 | West Wheeling, Ohio. | Pittsburgh, Pa. |
| 3871 | | St. s. | Buckeye..... | 32 | 22 | 55.8 | 14.2 | 6.4 | Fas. | 3 | 1901 | 1901 | Lorain, Ohio. | Cleveland, Ohio. |
| 210217 | | St. s. | Buckeye..... | 14 | 9 | 35.9 | 12.3 | 3.0 | Pas. | 2 | 14 | 1895 | Toledo, Ohio. | do. |
| 3914 | | St. s. | Buckeye..... | 25 | 17 | 60.0 | 12.5 | 0.0 | Meo. | 4 | 1901 | 1901 | Halle Isle, La. | Port Arthur, Tex. |
| 212747 | LDPW | St. s. | BUFFALO..... | 4,788 | 3,084 | 405.0 | 62.4 | 27.4 | Frt. | 39 | 3,800 | 1913 | Howden-on-Tyne, Eng. | New York, N. Y. |
| 2860 | | St. s. | Buffalo..... | 70 | 39 | 82.6 | 19.8 | 8.6 | Tow. | 5 | 1873 | 1873 | Brooklyn, N. Y. | do. |
| 3704 | | St. p. | BUFFALO..... | 1,021 | 765 | 192.0 | 30.0 | 14.6 | Fer. | 8 | 600 | 1897 | Wilmington, Del. | do. |
| 3805 | | St. s. | BUFFALO..... | 3,051 | 3,272 | 381.7 | 50.5 | 28.0 | Frt. | 22 | 2,257 | 1899 | Buffalo, N. Y. | Buffalo, N. Y. |
| 202683 | | St. s. | BUFFALO..... | 431 | 270 | 101.0 | 30.2 | 11.2 | Lgt. | 6 | 300 | 1905 | Newport News, Va. | New York, N. Y. |
| 210571 | | St. s. | BUFFALO..... | 71 | 37 | 68.7 | 17.0 | 11.0 | Tow. | 1 | 300 | 1912 | Cleveland, Ohio. | Duluth, Minn. |
| 187403 | | St. s. | Bulley..... | 99 | 49 | 81.0 | 21.0 | 10.2 | Tow. | 8 | 1894 | 1894 | Camden, N. J. | New York, N. Y. |
| 130638 | | St. s. | Burgard..... | 13 | 7 | 39.0 | 9.2 | 4.0 | Tow. | 2 | 1893 | 1893 | Buffalo, N. Y. | Buffalo, N. Y. |
| 200140 | | St. s. | Burger..... | 47 | 32 | 69.0 | 18.0 | 8.2 | Fas. | 7 | 560 | 1903 | Manitowoc, Wis. | Grand Haven, Mich. |
| 201748 | | St. s. | Burton..... | 97 | 62 | 92.8 | 20.0 | 6.1 | Pas. | 6 | 1905 | 1905 | Tacoma, Wash. | Seattle, Wash. |
| 3732 | | St. s. | Burton E. Coe..... | 42 | 26 | 61.7 | 14.5 | 4.9 | Tow. | 5 | 1897 | 1897 | Tampa, Fla. | Apalachicola, Fla. |
| 211721 | | St. s. | Butte..... | 91 | 61 | 68.2 | 22.2 | 5.0 | Pas. | 4 | 125 | 1913 | Astoria, Ore. | Astoria, Ore. |
| 200443 | | St. s. | Butterfly..... | 30 | 27 | 75.0 | 13.5 | 4.2 | Pas. | 2 | 1903 | 1903 | Portland, Ore. | Portland, Ore. |
| 213834 | LFRK | St. t. | BYLANT..... | 3,289 | 1,980 | 315.0 | 40.5 | 21.2 | Frt. | 32 | 1,800 | 1910 | Camden, N. J. | Boston, Mass. |

1 Formerly st. s. Floe.
 2 Formerly German st. s. Washington.
 3 Formerly st. p. Sue.
 4 Formerly (a) st. s. Britannia.
 5 Formerly (b) Br. st. s. Britannia.
 6 Formerly st. s. Independent.
 7 Formerly st. s. Fred. B. Dalzell.
 8 Formerly st. p. (a) James Flisk, Jr.
 9 Formerly st. p. (b) Passaic.

10 Formerly st. s. Danville.
 11 Formerly st. s. Osprey.
 12 Formerly st. s. (a) Dorothy Annan.
 13 Formerly st. s. (b) Geo. D. Kuper.
 14 Formerly st. s. (a) Nettie Baker.
 15 Formerly (a) st. s. Niagara.
 16 Formerly (b) U. S. S. Niagara.
 17 Formerly (c) st. s. Niagara.

18 Formerly British st. s. Buena Ventura.
 19 Formerly st. s. (a) Dorothy Annan.
 20 Formerly st. s. (b) Geo. D. Kuper.
 21 Formerly st. s. Nettie Baker.
 22 Formerly (a) st. s. Jessie Harkins.
 23 Formerly (b) Rebuilt, 1902.

MERCHANT STEAM VESSELS OF THE UNITED STATES—Continued.

| Official No. | Signal letters. | Rtg. | Name of vessel. | Gross tonnage. | Net tonnage. | Length. | Breadth. | Depth. | Service. | Crew. | Indicated horsepower. | When built. | Where built. | Home port (where permanent document issues). |
|--------------|-----------------|---------|-----------------------------|----------------|--------------|---------|----------|--------|----------|-------|-----------------------|-------------|-------------------------|--|
| 203731 | | St. s. | C. F. | 8 | 6 | 42.5 | 10.7 | 3.0 | Pas. | 1 | 75 | 1000 | Tacoma, Wash. | Seattle, Wash. |
| 96007 | | *St. p. | U. Brusso | 65 | 55 | 82.0 | 20.0 | 3.6 | Tow. | 9 | | 1903 | Muscatine, Iowa | Des Moines, Iowa. |
| 120716 | | St. s. | O. Gallagher | 86 | 43 | 70.0 | 20.0 | 9.0 | Pas. | 0 | | 1891 | Athens, N. Y. | New York, N. Y. |
| 200353 | | *St. p. | O. Minsinger | 170 | 143 | 122.0 | 24.0 | 5.9 | Tow. | 0 | 300 | 1909 | Portland, Oreg. | Portland, Oreg. |
| 212623 | | St. s. | O. A. CANFIELD | 6,350 | 3,869 | 405.0 | 65.5 | 33.9 | Tnk. | 39 | 2,650 | 1913 | Newcastle-on-Tyne, Eng. | Los Angeles, Cal. |
| 126948 | | St. s. | C. A. Lorman | 41 | 20 | 59.0 | 16.9 | 8.6 | Tow. | 3 | 325 | 1893 | Detroit, Mich. | Detroit, Mich. |
| 208893 | | St. s. | C. A. Mattison | 20 | 18 | 57.0 | 15.5 | 6.0 | Fsh. | 3 | 35 | 1911 | Erie, Pa. | Sandusky, Ohio. |
| 120467 | | St. s. | C. A. Melster | 21 | 14 | 54.6 | 13.5 | 6.0 | Fsh. | 5 | | 1887 | Grand Haven, Mich. | Gloucester, Mass. |
| 127688 | | St. s. | C. B. Smith | 22 | 15 | 52.9 | 12.0 | 6.0 | Tow. | 3 | | 1902 | Everett, Wash. | Seattle, Wash. |
| 120488 | | St. s. | C. B. Strohn | 25 | 16 | 49.3 | 14.7 | 5.3 | Tow. | 5 | | 1888 | West Bay City, Mich. | Grand Haven, Mich. |
| 208219 | | *St. p. | O. O. Bowyer | 72 | 72 | 117.8 | 22.3 | 3.6 | Pas. | 15 | 90 | 1900 | Point Pleasant, W. Va. | Pittsburgh, Pa. |
| 216140 | | St. s. | O. O. CANFIELD | 33 | 22 | 57.0 | 15.0 | 6.3 | Frt. | 2 | 35 | 1918 | Buffalo, N. Y. | Cleveland, Ohio. |
| 127130 | | St. s. | C. O. Cherry | 54 | 37 | 68.7 | 16.4 | 7.0 | Tow. | 6 | | 1896 | Seattle, Wash. | Seattle, Wash. |
| 110802 | | St. s. | C. D. Parmelee | 91 | 65 | 70.3 | 21.0 | 7.7 | Oys. | 6 | 144 | 1888 | New Haven, Conn. | Providence, R. I. |
| 126908 | | St. s. | C. D. Thompson | 91 | 45 | 81.0 | 10.2 | 11.0 | Tow. | 8 | 350 | 1893 | Port Huron, Mich. | Marquette, Mich. |
| 208873 | | St. s. | C. E. Dush | 20 | 14 | 40.0 | 12.9 | 5.0 | Tow. | 2 | 25 | 1911 | Nowburgh, N. Y. | Rouses Point, N. Y. |
| 204485 | | St. s. | C. F. DIEZMAN, JR. | 33 | 23 | 67.5 | 14.0 | 7.3 | Pas. | 3 | | 1907 | Ferryburg, Mich. | Detroit, Mich. |
| 212846 | | St. s. | C. G. Ackerman | 99 | 67 | 73.2 | 22.3 | 9.7 | Tow. | 9 | 300 | 1913 | Tottonville, N. Y. | New York, N. Y. |
| 202323 | | St. s. | C. H. Conover | 203 | 138 | 99.6 | 30.0 | 12.0 | Frt. | 7 | | 1905 | Buffalo, N. Y. | Chicago, Ill. |
| 127105 | | St. s. | O. H. Francis | 110 | 93 | 89.0 | 17.4 | 4.4 | Frt. | 3 | | 1895 | Baldwinsville, N. Y. | Albany, N. Y. |
| 126001 | | St. s. | O. H. Green | 694 | 349 | 192.6 | 33.1 | 12.8 | Frt. | 14 | 530 | 1891 | East Saginaw, Mich. | Marquette, Mich. |
| 127765 | | St. s. | O. H. Little | 324 | 241 | 144.0 | 28.0 | 8.0 | Frt. | 0 | 175 | 1903 | Detroit, Mich. | Detroit, Mich. |
| 204490 | | St. s. | C. H. McCULLOUGH | 5,760 | 4,422 | 540.0 | 66.0 | 30.0 | Frt. | 21 | | 1907 | Superior, Wis. | Cleveland, Ohio. |
| 203630 | | St. s. | C. H. Moore | 45 | 31 | 72.2 | 16.0 | 6.6 | Tow. | 3 | | 1900 | Galveston, Tex. | Galveston, Tex. |
| 125945 | | St. s. | O. H. Starko | 317 | 260 | 149.5 | 30.1 | 9.7 | Frt. | 10 | 410 | 1891 | Milwaukee, Wis. | Cleveland, Ohio. |
| 127300 | | St. s. | C. J. Dos. | 34 | 23 | 59.0 | 14.0 | 6.5 | Fsh. | 5 | | 1898 | Ferryburg, Mich. | Grand Haven, Mich. |
| 127037 | | St. s. | C. L. Boynton | 96 | 65 | 80.7 | 21.0 | 12.1 | Tow. | 7 | 592 | 1894 | Port Huron, Mich. | Detroit, Mich. |
| 126077 | | St. s. | O. L. Haines | 125 | 99 | 94.0 | 17.8 | 8.8 | Canl. | 7 | 150 | 1890 | Lockport, N. Y. | New York, N. Y. |
| 125220 | | St. s. | O. L. Marchal | 108 | 60 | 92.5 | 19.0 | 9.0 | Tow. | 8 | | 1882 | Mantowoo, Wis. | Chicago, Ill. |
| 120117 | | St. s. | C. M. Charnley | 83 | 41 | 78.0 | 19.0 | 11.1 | Fow. | 6 | 500 | 1901 | Nowburgh, N. Y. | New York, N. Y. |
| 127508 | | St. s. | C. M. DEFEW | 170 | 110 | 94.7 | 23.1 | 9.7 | Tow. | 7 | 250 | 1893 | Athens, N. Y. | Do. |
| 126982 | | St. s. | C. P. Raymond | 111 | 65 | 85.0 | 18.2 | 5.4 | Oys. | 7 | | 1893 | South Norwalk, Conn. | Bridgeport, Conn. |
| 125931 | | St. s. | C. S. Conklin | 70 | 49 | 55.2 | 18.2 | 5.4 | Oys. | 7 | | 1893 | Athens, N. Y. | Do. |
| 202873 | | St. s. | C. S. ROBINSON | 0,829 | 5,361 | 625.0 | 65.0 | 31.0 | Frt. | 21 | 1,500 | 1900 | Lorain, Ohio | Cleveland, Ohio. |
| 126935 | | *St. p. | C. U. Shepard | 25 | 12 | 52.0 | 18.0 | 3.3 | Tow. | 0 | | 1892 | Jacksonville, Fla. | Cedar Keys, Fla. |
| 125809 | | St. s. | C. V. Conroy | 43 | 21 | 65.2 | 17.3 | 7.3 | Frt. | 7 | | 1881 | Phillipsburg, Pa. | New York, N. Y. |
| 127208 | | St. s. | C. W. Bailey | 32 | 17 | 56.0 | 16.3 | 6.5 | Frt. | 5 | | 1897 | C. A. Tech, S. C. | Charleston, S. C. |
| 208708 | | St. s. | C. W. CADWELL | 593 | 212 | 104.0 | 37.0 | 17.5 | Frt. | 12 | 400 | 1911 | St. Albans, Vt. | Detroit, Mich. |
| 212183 | | St. s. | C. W. Desmond | 47 | 32 | 67.8 | 17.0 | 0.4 | Fsh. | 0 | 60 | 1914 | Erie, Pa. | Buffalo, N. Y. |
| 126722 | | St. s. | C. W. Jacob | 2,002 | 1,714 | 298.0 | 41.0 | 21.0 | Frt. | 17 | 1,000 | 1891 | West Bay City, Mich. | Erie, Pa. |
| 200894 | | St. p. | C. W. Morse | 4,307 | 2,800 | 411.1 | 50.8 | 12.8 | Pas. | 120 | | 1903 | Wilmington, Del. | New York, N. Y. |
| 127051 | | St. s. | C. W. Ridley | 10 | 7 | 41.2 | 11.6 | 4.6 | Frt. | 2 | | 1894 | Alexandria, Va. | Norfolk, Va. |
| 127020 | | St. s. | C. W. WATSON | 4,300 | 3,304 | 380.0 | 50.0 | 28.0 | Frt. | 22 | 1,450 | 1902 | Lorain, Ohio | Duluth, Minn. |
| 203330 | | St. s. | C. Blaine Warner | 140 | 125 | 72.5 | 20.5 | 6.0 | Frt. | 8 | 60 | 1900 | Pennsville, N. J. | New York, N. Y. |
| 203582 | | St. s. | O. C. RUSSELL HUBBARD | 0,839 | 5,380 | 632.0 | 66.0 | 31.0 | Frt. | 20 | | 1900 | Cleveland, Ohio | Cleveland, Ohio. |
| 205850 | | St. s. | O. C. R. R. OF N. J. No. 20 | 465 | 310 | 99.8 | 30.1 | 12.3 | Frt. | 0 | 250 | 1908 | Wilmington, Del. | New York, N. Y. |
| 205853 | | St. s. | O. C. R. R. OF N. J. No. 27 | 465 | 310 | 99.8 | 30.1 | 12.3 | Frt. | 0 | 250 | 1908 | | Do. |
| 205898 | | St. s. | O. C. R. R. OF N. J. No. 28 | 465 | 310 | 99.8 | 30.1 | 12.3 | Frt. | 0 | 250 | 1908 | | Do. |
| 205910 | | St. s. | O. C. R. R. OF N. J. No. 29 | 465 | 310 | 99.8 | 30.1 | 12.3 | Frt. | 7 | 250 | 1908 | | Do. |
| 214217 | | St. s. | O. C. R. R. OF N. J. No. 30 | 327 | 193 | 103.1 | 32.2 | 12.4 | Frt. | 8 | 550 | 1910 | Elizabethport, N. J. | Do. |
| 201058 | KTFD | St. c. | Cabrillo | 611 | 387 | 182.0 | 32.0 | 13.5 | Pas. | 12 | 1,500 | 1904 | San Pedro, Cal. | Los Angeles, Cal. |
| 127648 | LGTF | St. y. | Cachalot | 174 | 150 | 91.1 | 23.4 | 5.5 | Yct. | 8 | | 1901 | St. Albans, N. Y. | Marblehead, Mass. |
| 212852 | LDFK | St. s. | CACIQUE | 0,202 | 4,543 | 394.2 | 62.3 | 26.8 | Frt. | 41 | 2,100 | 1910 | Sunderland, England | New York, N. Y. |
| 212045 | LFBT | St. s. | CABDO | 0,320 | 3,802 | 414.5 | 55.2 | 30.7 | Tnk. | 30 | 3,000 | 1912 | Newcastle-on-Tyne, Eng. | Do. |
| 117134 | | St. s. | CADILLAC | 4,308 | 3,300 | 380.0 | 60.0 | 28.0 | Frt. | 20 | 1,450 | 1907 | Lorain, Ohio | Marquette, Mich. |
| 127659 | | St. s. | C. Hill | 10 | 11 | 50.2 | 13.0 | 5.8 | Frt. | 2 | | 1901 | Detroit, Mich. | Buffalo, N. Y. |
| 201651 | | St. s. | C. Hill | 20 | 10 | 51.3 | 14.2 | 7.0 | Tow. | 5 | | 1904 | Jacksonville, Fla. | Jacksonville, Fla. |
| 212230 | | St. s. | C. Hill | 183 | 103 | 102.5 | 29.0 | 8.5 | Frt. | 7 | 350 | 1910 | Millford, Del. | New York, N. Y. |
| 212054 | LD8Q | St. s. | CALAMARES | 7,752 | 4,555 | 470.4 | 55.3 | 23.1 | Pas. | 138 | 6,500 | 1913 | Belfast, Ireland | Do. |
| 208703 | | St. s. | CALITE | 3,096 | 2,459 | 416.0 | 54.2 | 20.0 | Frt. | 20 | 1,700 | 1912 | Wyandotte, Mich. | Detroit, Mich. |
| 120004 | | St. s. | CALIFORNIA | 21 | 12 | 45.0 | 13.3 | 0.2 | Wat. | 4 | | 1882 | Brooklyn, N. Y. | New York, N. Y. |
| 98994 | K8NM | St. y. | CALIFORNIA | 299 | 203 | 170.5 | 22.2 | 12.0 | Yct. | 25 | 2,000 | 1903 | | Los Angeles, Cal. |
| 202167 | | St. s. | Calista | 192 | 110 | 117.0 | 22.0 | 5.8 | Pas. | 6 | 500 | 1911 | Doekton, Wash. | Seattle, Wash. |
| 127409 | | St. s. | Callender | 84 | 67 | 72.0 | 17.6 | 6.2 | Pas. | 5 | | 1900 | Portland, Oreg. | Port Townsend, Wash. |
| 212042 | LD8F | St. s. | CALORIA | 4,095 | 2,543 | 360.3 | 50.9 | 30.3 | Tnk. | 32 | 1,800 | 1900 | Newcastle, England | New York, N. Y. |
| 140642 | | St. s. | Calumet | 35 | 22 | 83.0 | 11.0 | 4.2 | Pas. | 5 | | 1870 | Ogdensburg, N. Y. | Edenton, N. C. |

1 Formerly st. p. H. W. B.

2 a C. E. Everts.

3 Formerly st. s. Jas. A. Lawrence.

4 Formerly British st. s. C. A. Canfield.

5 Formerly st. s. Richard W. Law.

6 Formerly st. s. Ward Ames.

7 Formerly st. s. Loftus Cubby.

8 Formerly st. s. Clara E. Uhler.

9 Formerly st. s. City of Paris.

10 Formerly st. s. Margaret A. Aaron.

11 b Portia C. Pettis.

12 Formerly st. s. Henry A. Hawgood.

13 a Bayonne.

14 Formerly st. s. High Bridge.

15 Formerly st. s. Easton.

16 Formerly st. s. Keyport.

17 Formerly st. s. Westfield.

18 b Matawan.

19 Formerly British st. s. Cacique.

20 a Gorman st. s. Adonia.

21 Formerly b Canfield st. s. Whimpeg.

22 Formerly st. s. Steel King.

23 Formerly British st. s. Calamares.

24 Formerly st. s. Haul.

25 Formerly Gorman st. s. Chatham.

26 Formerly st. y. Lanet.

† Composite.

MERCHANT STEAM VESSELS OF THE UNITED STATES—Continued.

| Official No. | Signal letters. | Rig. | Name of vessel. | Gross tonnage. | Net tonnage. | Length. | Breadth. | Depth. | Service. | Crew. | Indicated horsepower. | When built. | Where built. | Home port (where permanent document issues). |
|--------------|-----------------|--------|---------------------------------|----------------|--------------|---------|----------|--------|----------|-------|-----------------------|-------------|--------------------------|--|
| 126838 | | St. s. | Calumet..... | 62 | 31 | 73.0 | 10.6 | 0.1 | Tow. | 7 | | 1892 | Milwaukee, Wis..... | Milwaukee, Wis. |
| 127643 | | St. y. | Calumet..... | 17 | 5 | 50.0 | 11.0 | 4.0 | Yot. | 2 | 75 | 1902 | East Boothbay, Me. | New York, N. Y. |
| 201027 | KTDQ | St. y. | CALUMET..... | 153 | 87 | 115.0 | 17.5 | 10.3 | Yot. | 13 | 1,000 | 1903 | Boston, Mass..... | Do. |
| 204447 | | St. s. | CALUMET..... | 4,028 | 3,073 | 420.0 | 63.2 | 29.0 | Frt. | 20 | 1,650 | 1907 | Wyandotte, Mich..... | Cleveland, Ohio. |
| 90549 | | St. s. | Calumet II..... | 39 | 20 | 81.2 | 12.0 | 6.4 | Frt. | 6 | | 1901 | New York, N. Y..... | Eastport, Me. |
| 127606 | KRLS | St. n. | CALVERT..... | 889 | 604 | 180.0 | 40.0 | 10.3 | Pas. | 37 | 1,500 | 1902 | Philadelphia, Pa..... | Baltimore, Md. |
| 200492 | LKJR | St. s. | CALVERT..... | 160 | 91 | 99.1 | 21.0 | 11.5 | Tow. | 9 | 350 | 1911 | Baltimore, Md..... | Port Arthur, Tex. |
| 85611 | | St. s. | Calvert Crary..... | 40 | 23 | 71.0 | 16.0 | 6.0 | Frt. | 8 | 400 | 1880 | Norfolk, Va..... | Elizabeth City, N. C. |
| 127768 | KSNB | St. s. | CALVIN AUSTIN..... | 3,826 | 2,853 | 298.9 | 60.8 | 17.8 | Pas. | 68 | 2,700 | 1903 | Wilmington, Del..... | Boston, Mass. |
| 126537 | | St. s. | Calvin Tomkins..... | 187 | 120 | 131.0 | 28.0 | 7.5 | Frt. | 5 | 450 | 1888 | Perth Amboy, N. J..... | New York, N. Y. |
| 105018 | | St. s. | Calvin Whiteley..... | 21 | 13 | 55.7 | 13.5 | 5.7 | Tow. | 3 | | 1876 | Philadelphia, Pa..... | Baltimore, Md. |
| 204135 | | St. y. | Calypso..... | 60 | 41 | 89.0 | 14.2 | 7.0 | Yot. | 6 | 600 | 1907 | Cayuga, N. Y..... | Oswego, N. Y. |
| 212010 | LFDK | St. s. | CAMAGUEY..... | 3,671 | 2,359 | 358.0 | 45.0 | 24.2 | Frt. | 42 | 1,850 | 1903 | W. Hartlepool, England.. | New York, N. Y. |
| 5909 | | St. s. | Cambria..... | 127 | 97 | 88.7 | 20.8 | 6.8 | Oys. | 7 | | 1871 | Greenport, N. Y..... | Greenport, N. Y. |
| 120180 | | St. a. | Cambria..... | 89 | 46 | 96.0 | 18.0 | 9.8 | Tow. | 6 | 375 | 1883 | Charleston, S. C..... | Savannah, Ga. |
| 127100 | | St. y. | Cambria..... | 48 | 24 | 94.0 | 12.8 | 5.4 | Yot. | 3 | | 1894 | Oakhosh, Wis..... | Milwaukee, Wis. |
| 107218 | KMQD | St. g. | CAMBRIA..... | 2,091 | 1,399 | 225.3 | 42.1 | 14.2 | Pas. | 38 | | 1896 | Philadelphia, Pa..... | New York, N. Y. |
| 126608 | | St. a. | CAMBRIA..... | 834 | 602 | 165.3 | 37.5 | 10.1 | Pas. | 27 | 600 | 1890 | Baltimore, Md..... | Baltimore, Md. |
| 127157 | | St. s. | CAMBRIA..... | 757 | 515 | 146.8 | 38.0 | 13.2 | For. | 6 | 600 | 1896 | Elizabeth, N. J..... | Philadelphia, Pa. |
| 204037 | KWCG | St. s. | CAMDEN..... | 2,153 | 1,143 | 320.5 | 40.0 | 16.1 | Pas. | 110 | 4,000 | 1907 | Bath, Me..... | Boston, Mass. |
| 215178 | | St. s. | Campbell & Stuart..... | 161 | 102 | 91.9 | 28.2 | 9.7 | Tow. | 5 | 75 | 1917 | Brooklyn, N. Y..... | New York, N. Y. |
| 207470 | | St. s. | CANADIANA..... | 974 | 427 | 209.7 | 45.0 | 15.8 | Pas. | 25 | 1,100 | 1910 | Buffalo, N. Y..... | Buffalo, N. Y. |
| 128300 | | St. s. | Canisteo..... | 595 | 530 | 182.2 | 34.3 | 12.2 | Frt. | 12 | 400 | 1896 | Mount Clemens, Mich..... | Detroit, Mich. |
| 210095 | LJVS | St. s. | CANONA..... | 5,575 | 4,154 | 409.6 | 64.1 | 27.1 | Frt. | 40 | 2,600 | 1918 | Seattle, Wash..... | Seattle, Wash. |
| 202149 | | St. s. | CANONA..... | 4,978 | 3,770 | 402.0 | 60.0 | 24.0 | Frt. | 22 | 1,600 | 1905 | St. Clair, Mich..... | Cleveland, Ohio. |
| 103010 | LJBR | St. s. | CANON..... | 683 | 380 | 175.2 | 38.0 | 12.3 | Frt. | 10 | 400 | 1905 | Aberdeen, Wash..... | New York, N. Y. |
| 207392 | | St. s. | CAPE CHARLES..... | 290 | 201 | 125.0 | 25.0 | 12.0 | Pas. | 12 | 800 | 1910 | Camden, N. J..... | Cape Charles, Va. |
| 127452 | KQVY | St. s. | Cape Cod..... | 537 | 385 | 151.0 | 32.1 | 12.5 | Pas. | 20 | 1,000 | 1900 | Essex, Mass..... | New York, N. Y. |
| 218327 | LKRG | St. s. | CAPE HENRY..... | 4,992 | 3,085 | 376.4 | 52.3 | 27.0 | Frt. | 39 | 2,500 | 1918 | Sparrows Point, Md..... | Baltimore, Md. |
| 115556 | LWJK | St. p. | CAPE MAY..... | 1,409 | 818 | 211.0 | 37.1 | 14.6 | Pas. | 23 | 1,200 | 1882 | Bath, Me..... | Philadelphia, Pa. |
| 127566 | | St. p. | CAPE MAY..... | 714 | 532 | 156.0 | 30.0 | 13.0 | For. | 6 | 620 | 1901 | Wilmington, Del..... | Do. |
| 216169 | LKWD | St. s. | CAPE ROMAIN..... | 4,092 | 3,085 | 376.4 | 52.3 | 27.0 | Frt. | 39 | 2,500 | 1918 | Sparrows Point, Md..... | Baltimore, Md. |
| 127352 | | St. s. | Capella..... | 18 | 9 | 62.0 | 11.2 | 4.8 | Frt. | 1 | | 1899 | Sitka, Alaska..... | Wrangell, Alaska. |
| 105911 | | St. s. | Capella..... | 99 | 62 | 62.0 | 24.8 | 7.5 | Frt. | 0 | | 1880 | Philadelphia, Pa..... | New York, N. Y. |
| 157507 | | St. p. | Capital City..... | 552 | 348 | 150.2 | 32.0 | 5.0 | Pas. | 11 | 63 | 1898 | Port Blakeley, Wash..... | Portland, Oreg. |
| 203044 | | St. p. | Capital City..... | 1,132 | 701 | 220.0 | 42.0 | 9.3 | Pas. | 20 | 1,200 | 1910 | San Francisco, Cal..... | San Francisco, Cal. |
| 201104 | KVFT | St. y. | CAPTOLA..... | 123 | 83 | 137.0 | 16.6 | 9.7 | Tow. | 7 | 500 | 1904 | Toledo, Ohio..... | Port Huron, Mich. |
| 127311 | | St. p. | Captain..... | 23 | 10 | 57.4 | 15.3 | 3.5 | Tow. | 5 | 60 | 1899 | Bayou de Galice, La..... | New Orleans, La. |
| 81635 | | St. s. | Captain B. I..... | 203 | 138 | 124.5 | 20.2 | 9.3 | Tow. | 5 | 608 | 1893 | Dubuque, Iowa..... | Do. |
| 126911 | | St. p. | Capt. Fitz..... | 57 | 20 | 99.8 | 21.9 | 3.4 | Pas. | 5 | | 1892 | Moss Point, Miss..... | Pensacola, Fla. |
| 208899 | | St. s. | Capt. Hal..... | 16 | 11 | | | | Tow. | 2 | | 1914 | Beaumont, Tex..... | Port Arthur, Tex. |
| 125305 | | St. a. | Capt. H. G..... | 02 | 59 | 92.0 | 11.3 | 8.8 | Tow. | 12 | 35 | 1873 | Philadelphia, Pa..... | Galveston, Tex. |
| 25332 | | St. a. | Capt. H. G..... | 131 | 91 | 99.0 | 20.4 | 10.1 | Tow. | 8 | 300 | 1890 | Rockland, Me..... | New York, N. Y. |
| 203735 | | St. s. | Capt. Toby..... | 20 | 14 | 40.0 | 14.4 | 5.7 | Tow. | 4 | 75 | 1909 | Solomons, Md..... | Washington, D. C. |
| 126899 | | St. p. | Capt. Weber..... | 690 | 569 | 174.5 | 36.5 | 8.0 | Pas. | 39 | 350 | 1892 | San Francisco, Cal..... | San Francisco, Cal. |
| 200511 | | St. a. | Capt. Worden..... | 12 | 8 | 47.5 | 11.0 | 4.0 | Pas. | 3 | 25 | 1900 | Seattle, Wash..... | Nome, Alaska. |
| 127469 | | St. a. | CAPTAIN THOMAS WILSON..... | 4,710 | 3,050 | 420.5 | 50.0 | 24.0 | Frt. | 22 | 1,300 | 1900 | Port Huron, Mich..... | Cleveland, Ohio. |
| 201615 | KTNW | St. s. | CAPTAIN A. F. LUCAS..... | 4,188 | 3,257 | 390.0 | 50.0 | 21.5 | Tnk. | 31 | 2,600 | 1904 | Richmond, Va..... | San Francisco, Cal. |
| 4992 | | St. a. | Capt. Thos. A. P. Champlin..... | 24 | 12 | 54.7 | 13.4 | 5.8 | Tow. | 3 | | 1892 | Camden, N. J..... | Baltimore, Md. |
| 120570 | KQMT | St. s. | Caracas..... | 2,880 | 1,850 | 311.0 | 40.2 | 20.5 | Pas. | 69 | 2,000 | 1880 | Philadelphia, Pa..... | Wilmington, Del. |
| 127700 | | St. p. | Carbon..... | 85 | 85 | 117.0 | 23.0 | 4.5 | Tow. | 13 | 289 | 1902 | Elizabeth, Pa..... | Pittsburgh, Pa. |
| 127235 | KNHW | St. y. | Carib..... | 10 | 13 | 52.0 | 10.2 | 5.9 | Yot. | 3 | | 1898 | New York, N. Y..... | New York, N. Y. |
| 214591 | LQMQ | St. s. | CARIB..... | 2,118 | 1,259 | 43.8 | 13.2 | | Frt. | 20 | 1,300 | 1910 | Wyandotte, Mich..... | Do. |
| 210305 | LJBK | St. s. | CARIB..... | 3,075 | 1,891 | 338.6 | 42.0 | 26.1 | Frt. | 42 | 1,700 | 1889 | Glasgow, Scotland..... | Do. |
| 208963 | | St. p. | Carib..... | 40 | 23 | 57.0 | 14.0 | 3.0 | Frt. | 4 | 21 | 1910 | Fairbanks, Alaska..... | Engle, Alaska. |
| 126575 | | St. s. | Carib..... | 33 | 10 | 57.0 | 15.8 | 7.0 | Tow. | 3 | | 1889 | Milwaukee, Wis..... | Cleveland, Ohio. |
| 215018 | | St. s. | CARL D. BRADLEY..... | 7,703 | 5,557 | 530.0 | 60.0 | 32.0 | Frt. | 10 | 2,400 | 1917 | Lorain, Ohio..... | Do. |
| 218173 | | St. s. | Carl R. Gray..... | 115 | 61 | 88.9 | 22.5 | 9.5 | Tow. | 9 | 700 | 1918 | Baltimore, Md..... | Baltimore, Md. |
| 127578 | KRGV | St. s. | CARLISLE..... | 644 | 438 | 157.0 | 29.0 | 17.5 | Tow. | 10 | 600 | 1901 | Philadelphia, Pa..... | Philadelphia, Pa. |
| 205805 | KWRT | St. s. | Carlos..... | 805 | 541 | 108.4 | 39.2 | 14.8 | Pas. | 22 | 700 | 1908 | San Francisco, Cal..... | San Francisco, Cal. |
| 206116 | | St. s. | CARLOTTA..... | 29 | 10 | 50.7 | 14.0 | 0.2 | Tow. | 3 | | 1897 | Buffalo, N. Y..... | Buffalo, N. Y. |
| 126880 | | St. a. | CARLOTTA..... | 22 | 11 | 56.6 | 13.5 | 4.5 | Pas. | 2 | | 1878 | Buffalo, N. Y..... | Boston, Mass. |
| 92729 | | St. p. | CAROLINA..... | 321 | 103 | 175.0 | 20.0 | 7.5 | Pas. | 25 | | 1896 | Newport News, Va..... | Philadelphia, Pa. |
| 203557 | LBIK | St. s. | Carmel..... | 633 | 401 | 170.0 | 38.0 | 12.3 | Frt. | 20 | | 1900 | Aberdeen, Wash..... | San Francisco, Cal. |
| 215014 | | St. s. | CARMI A. THOMPSON..... | 7,038 | 5,658 | 625.0 | 60.0 | 31.0 | Frt. | 31 | 1,800 | 1917 | Lorain, Ohio..... | Cleveland, Ohio. |
| 200039 | KSNV | St. s. | CARMINA..... | 260 | 148 | 130.1 | 21.5 | 11.0 | Pol. | 18 | 900 | 1903 | South Boston, Mass..... | Baltimore, Md. |

1 Formerly st. s. Geo. W. Roper.

2 Formerly st. s. A. Bonara Kapella.

3 Formerly Cuban st. s. Camaguey.

4 Formerly American st. s. Atlanta.

5 Formerly Mexican st. s. Atlanta.

6 Formerly st. s. George H. Russell.

7 Formerly st. s. Coaster.

1 Formerly st. p. (a) State of Maine.

2 Formerly st. p. (b) Edgmont.

3 Formerly st. s. Advance.

4 Formerly st. p. Dalton.

5 Formerly st. s. William K. Kavanaugh.

6 Formerly st. s. Unique.

7 Formerly U. S. Q. M. D. st. s. Capt. Worden.

11 Formerly German st. s. Calabria.

12 Formerly st. s. Queen.

13 Formerly (a) st. p. Margaret.

14 Formerly (b) Mexican st. p. Tlacotalpan.

15 Formerly (c) st. p. Margaret.

† Composite.

‡ Turbine.

MERCHANT STEAM VESSELS OF THE UNITED STATES—Continued.

| Official No. | Signal letters. | Rtg. | Name of vessel. | Gross tonnage. | Net tonnage. | Length. | Breadth. | Depth. | Service. | Crew. | Indicated horsepower. | When built. | Where built. | Home port (where permanent document issues). |
|--------------|-----------------|--------|------------------------------------|----------------|--------------|------------|------------|-----------|----------|-------|-----------------------|-------------|----------------------|--|
| 25702 | | St. s. | ¹ Carolina | 30 | 19 | Feet. 65.7 | Feet. 14.4 | Feet. 4.3 | Tow. | 5 | | 1867 | Richmond, Va. | Norfolk, Va. |
| 96172 | | St. s. | ² Carolina | 1,304 | 887 | 220.0 | 40.0 | 13.0 | Pas. | 20 | 1,000 | 1892 | Philadelphia, Pa. | Duluth, Minn. |
| 110485 | | St. s. | ³ Carolina | 123 | 61 | 92.0 | 21.0 | 10.0 | Tow. | 9 | 375 | 1892 |do..... | Philadelphia, Pa. |
| 203439 | | St. s. | ⁴ Carolina | 47 | 11 | 70.7 | 12.1 | 5.3 | Frt. | 5 | 150 | 1891 | Georgetown, S. C. | Savannah, Ga. |
| 213750 | | St. s. | ⁵ Carolina | 9 | 0 | 42.8 | 12.0 | 2.2 | Tow. | 3 | 30 | 1915 | Wilmington, N. C. | Wilmington, N. C. |
| 75781 | | St. s. | ⁶ Caroline | 63 | 43 | 72.5 | 18.5 | 7.4 | Tow. | 4 | | 1875 | Brooklyn, N. Y. | New York, N. Y. |
| 85711 | | St. s. | ⁷ Caroline | 51 | 30 | 76.7 | 15.7 | 7.2 | Tow. | 4 | | 1882 | Grand Haven, Mich. | Grand Haven, Mich. |
| 212423 | LDNG | St. y. | ⁸ CAROLINE | 339 | 230 | 166.0 | 24.0 | 12.6 | Yot. | 10 | 1,000 | 1914 | New York, N. Y. | Detroit, Mich. |
| 211187 | | St. s. | ⁹ CAROLINE | 23 | 20 | 61.3 | 10.5 | 3.0 | Pas. | 1 | 45 | 1916 | St. Louis, Mo. | Louisville, Ky. |
| 212893 | LFCM | St. s. | ¹⁰ CAROLINIAN | 4,170 | 2,707 | 359.8 | 60.2 | 26.4 | Frt. | 35 | 1,600 | 1906 | Hartlepool, England | New York, N. Y. |
| 205484 | | St. s. | ¹¹ Caroline Vinyard | 95 | 65 | 92.2 | 20.5 | 6.2 | Frt. | 6 | 125 | 1903 | Milford, Del. | Wilmington, Del. |
| 210278 | LCMN | St. s. | ¹² CAROLYN | 3,219 | 2,399 | 313.6 | 46.1 | 22.9 | Frt. | 33 | 1,200 | 1913 | Newport News, Va. | New York, N. Y. |
| 216498 | | St. s. | ¹³ Carrio | 23 | 15 | 66.0 | 16.0 | 3.0 | Pas. | 3 | 35 | 1886 | Reading, Pa. | Philadelphia, Pa. |
| 126877 | | St. s. | ¹⁴ Carrie A. Ramsay | 84 | 42 | 76.0 | 18.0 | 9.0 | Tow. | 8 | 160 | 1892 | Perth Amboy, N. J. | Providence, R. I. |
| 120156 | | St. s. | ¹⁵ Carrie A. Ryerson | 72 | 44 | 68.0 | 17.5 | 7.8 | Pas. | 8 | 130 | 1883 | Grand Haven, Mich. | Chicago, Ill. |
| 210109 | | St. p. | ¹⁶ Carrie B. Schwing | 63 | 63 | 100.7 | 21.0 | 3.8 | Frt. | 11 | | 1912 | Plaquemoine, La. | Morgan City, La. |
| 127006 | | St. p. | ¹⁷ CARRIE | 1,749 | 1,386 | 280.3 | 44.0 | 10.0 | Fer. | 22 | 450 | 1892 | Newburgh, N. Y. | New Orleans, La. |
| 212652 | LD8N | St. s. | ¹⁸ CARRILLO | 5,012 | 3,109 | 378.8 | 60.3 | 29.1 | Pas. | 90 | 3,650 | 1911 | Belfast, Ireland | New York, N. Y. |
| 204230 | | St. s. | ¹⁹ Carroll | 71 | 50 | 65.6 | 19.0 | 8.0 | Tow. | 4 | 87 | 1907 | New Baltimore, N. Y. | Do. |
| 214621 | | St. s. | ²⁰ Carrollton | 83 | 56 | 70.3 | 20.3 | 9.7 | Tow. | 5 | 450 | 1916 | Tottenville, N. Y. | Do. |
| 212584 | LDQH | St. s. | ²¹ CARTAGO | 4,937 | 3,103 | 378.8 | 49.8 | 29.6 | Pas. | 92 | 3,650 | 1909 | Belfast, Ireland | Do. |
| 120284 | | St. p. | ²² Carter | 833 | 643 | 171.0 | 36.7 | 13.4 | Frt. | 0 | 600 | 1885 | Wilmington, Del. | Do. |
| 127605 | | St. s. | ²³ Carter H. Harrison | 30 | 20 | 71.0 | 10.0 | 5.2 | Pas. | 0 | | 1901 | Chicago, Ill. | Chicago, Ill. |
| 200810 | | St. p. | ²⁴ Cascade | 34 | 21 | 54.9 | 11.4 | 3.2 | Pas. | 3 | | 1904 | Spokane, Wash. | Seattle, Wash. |
| 295886 | | St. p. | ²⁵ Cascade | 407 | 350 | 100.0 | 30.8 | 6.5 | Tow. | 10 | 850 | 1912 | Portland, Oreg. | Portland, Oreg. |
| 125307 | | St. s. | ²⁶ Casco | 41 | 29 | 76.8 | 16.8 | 6.8 | Tow. | 3 | | 1873 | Kaighns Point, N. J. | Portland, Oreg. |
| 215555 | LHFF | St. s. | ²⁷ CASCO | 6,022 | 3,761 | 397.0 | 51.0 | 25.6 | Frt. | 85 | 2,800 | 1919 | Flensburg, Germany | Baltimore, Md. |
| 213590 | KWTF | St. y. | ²⁸ CASIANA | 1,227 | 651 | 254.0 | 33.0 | 18.0 | Frt. | 40 | 2,500 | 1908 | Greenock, Scotland | San Francisco, Cal. |
| 204919 | KWMB | St. s. | ²⁹ Caspar | 618 | 362 | 175.1 | 38.3 | 12.4 | Frt. | 18 | 450 | 1907 | Aberdeen, Wash. | Los Angeles, Cal. |
| 295818 | LGHF | St. s. | ³⁰ CASPIAN | 125 | 85 | 69.0 | 21.6 | 10.2 | Tow. | 8 | 500 | 1912 | Camden, N. J. | San Francisco, Cal. |
| 126424 | | St. s. | ³¹ Casulo | 31 | 15 | 69.0 | 14.6 | 6.4 | Tow. | 3 | 111 | 1887 | New London, Conn. | Philadelphia, Pa. |
| 126610 | | St. s. | ³² CASTALIA | 3,087 | 2,178 | 304.5 | 49.0 | 24.5 | Frt. | 21 | 1,500 | 1890 | Cleveland, Ohio | New London, Conn. |
| 126934 | | St. p. | ³³ Castalia | 87 | 60 | 100.0 | 21.0 | 2.7 | Tow. | 10 | | 1892 | St. Louis, Mo. | Cleveland, Ohio. |
| 206238 | | St. s. | ³⁴ CASTANET | 46 | 32 | 69.3 | 14.4 | 7.6 | Fsh. | 3 | 69 | 1909 | Ferrysburg, Mich. | Pittsburgh, Pa. |
| 126552 | | St. s. | ³⁵ Castino | 69 | 35 | 71.1 | 14.5 | 6.0 | Pas. | 4 | | 1889 | Brower, Mo. | Cleveland, Ohio. |
| 89170 | | St. s. | ³⁶ Castor | 73 | 36 | 74.6 | 18.9 | 8.4 | Tow. | 4 | 180 | 1891 | Perth Amboy, N. J. | Belfast, Me. |
| 127251 | KNLO | St. s. | ³⁷ Catania | 3,317 | 2,617 | 397.4 | 35.7 | 22.0 | Trk. | 30 | | 1881 | Glasgow, Scotland | New York, N. Y. |
| 211911 | | St. s. | ³⁸ CATACT | 185 | 125 | 89.4 | 25.0 | 12.3 | Frt. | 20 | 550 | 1914 | Baltimore, Md. | Los Angeles, Cal. |
| 127168 | KMWJ | St. s. | ³⁹ CATAWISSA | 658 | 352 | 189.0 | 29.0 | 18.0 | Tow. | 10 | 1,000 | 1890 | Wilmington, Del. | Baltimore, Md. |
| 91376 | | St. s. | ⁴⁰ "Catharine" L. Kenly | 30 | 19 | 63.0 | 16.8 | 4.8 | Pas. | 0 | | 1881 | Apalachicola, Fla. | Apalachicola, Fla. |
| 3700 | | St. s. | ⁴¹ "Catharine" L. Kenly | 65 | 25 | 75.5 | 16.4 | 6.0 | Pas. | 8 | | 1897 | Biloxi, Miss. | New Orleans, La. |
| 126071 | | St. s. | ⁴² Catharine | 161 | 111 | 100.4 | 18.1 | 8.1 | Pas. | 10 | 130 | 1893 | Bath, Me. | Boston, Mass. |
| 201334 | | St. p. | ⁴³ Catharine | 80 | 80 | 126.7 | 25.0 | 3.0 | Drg. | 0 | | 1904 | Clarlington, Ohio | Pittsburgh, Pa. |
| 126216 | LKNW | St. s. | ⁴⁴ Catharine D. | 2,224 | 1,624 | 242.0 | 41.6 | 24.4 | Frt. | 22 | 1,000 | 1918 | Bellingham, Wash. | Seattle, Wash. |
| 127134 | | St. p. | ⁴⁵ Catharine Davi. | 334 | 210 | 135.6 | 26.5 | 4.0 | Pas. | 18 | 276 | 1890 | Marietta, Ohio | Pittsburgh, Pa. |
| 211510 | | St. s. | ⁴⁶ Cathorine Johnson | 100 | 69 | 109.0 | 29.0 | 8.4 | Frt. | 10 | 350 | 1913 | Milford, Del. | New York, N. Y. |
| 107435 | | St. s. | ⁴⁷ Cathorine Moran | 117 | 80 | 81.3 | 22.0 | 6.0 | Pas. | 4 | 475 | 1899 | Athens, N. Y. | Do. |
| 130532 | | St. s. | ⁴⁸ Cathorine T. | 85 | 42 | 75.6 | 19.7 | 9.0 | Tow. | 3 | | 1891 | Tottenville, N. Y. | Do. |
| 201661 | | St. p. | ⁴⁹ Catherine P. Lo. | 67 | 67 | 98.6 | 18.1 | 3.3 | Tow. | 7 | 35 | 1901 | Knoxville, Tenn. | Chattanooga, Tenn. |
| 121207 | | St. s. | ⁵⁰ CATSKILL | 1,400 | 952 | 181.7 | 33.7 | 16.1 | Fer. | 8 | 1,600 | 1914 | Newburgh, N. Y. | New York, N. Y. |
| 211659 | LCMN | St. s. | ⁵¹ CAUTO | 3,853 | 2,388 | 351.0 | 47.9 | 21.7 | Frt. | 48 | 2,500 | 1916 | Seattle, Wash. | New York, N. Y. |
| 127260 | | St. s. | ⁵² Cayadotta | 39 | 26 | 66.7 | 13.9 | 7.3 | Frt. | 3 | 150 | 1898 | Noank, Conn. | Barnstable, Mass. |
| 127355 | | St. s. | ⁵³ Cayuga | 81 | 66 | 92.4 | 16.9 | 8.3 | Pas. | 4 | 150 | 1890 | New York, N. Y. | New York, N. Y. |
| 127560 | | St. p. | ⁵⁴ Cazadero | 1,682 | 991 | 228.5 | 38.0 | 17.0 | Fer. | 14 | 1,600 | 1903 | Alameda, Cal. | San Francisco, Cal. |
| 201163 | | St. s. | ⁵⁵ Cecll | 69 | 40 | 76.0 | 17.3 | 7.0 | Tow. | 4 | | 1904 | Solomons, Md. | Baltimore, Md. |
| 201205 | | St. s. | ⁵⁶ Cecll W. | 15 | 10 | 35.5 | 10.6 | 4.0 | Fsh. | 4 | | 1905 | Northport, Mich. | Grand Haven, Mich. |
| 201414 | | St. a. | ⁵⁷ Ceclle | 26 | 18 | 69.0 | 12.0 | 2.3 | Pas. | 0 | 125 | 1901 | Allamans, La. | New Orleans, La. |
| 126028 | | St. a. | ⁵⁸ Ceclilla | 69 | 40 | 92.2 | 20.0 | 8.0 | Tow. | 9 | | 1882 | Camden, N. J. | Charleston, S. C. |
| 126132 | | St. a. | ⁵⁹ Celestine | 23 | 11 | 50.4 | 14.4 | 0.3 | Tow. | 3 | | 1883 | Newburgh, N. Y. | Mobile, Ala. |
| 211918 | LDJM | St. s. | ⁶⁰ Cello | 913 | 670 | 202.3 | 40.2 | 14.7 | Pas. | 30 | 800 | 1913 | St. Helens, Oreg. | San Francisco, Cal. |
| 211816 | | St. p. | ⁶¹ Cellina | 177 | 177 | 145.5 | 21.5 | 4.4 | Pas. | 7 | 205 | 1913 | Burnside, Ky. | Louisville, Ky. |
| 140528 | | St. p. | ⁶² Central City | 61 | 51 | 90.4 | 24.5 | 3.0 | Fer. | 15 | | 1891 | Marietta, Ohio | Cincinnati, Ohio. |
| 2931 | | St. s. | ⁶³ Central States | 63 | 51 | 74.0 | 18.0 | 8.0 | Fer. | 5 | | 1872 | Brooklyn, N. Y. | New York, N. Y. |

- ¹ Formerly nt. s. Virginia,
 (a) Hartford,
 (b) U. S. Q. M. D. Terry,
 (c) Hartford,
 (d) Charles H. Hackley.
- ³ Formerly st. s. Sea King.
- ⁴ Formerly st. s. (a) John Mitchell,
 (b) Glen Island.
- ⁶ Formerly st. s. Geo. D. Banford, Jr.
 (a) British st. s. Harley
 (b) British st. s. Southerner,
 (c) American st. s. Southerner.

- ¹ Formerly British st. s. Parkgate,
 (a) Formerly British st. s. Carrillo,
 (b) Formerly st. s. Wm. H. Keeler,
 (c) Formerly British st. s. Cartago.
- ¹¹ Formerly st. p. Catalpa.
- ¹³ (a) Formerly st. s. Charles A. Warren,
 (b) Formerly German st. s. Elshorn,
 (c) British st. y. Cassandra,
 (d) Formerly (b) st. y. Cassandra,
 (e) Formerly st. s. Capastrano,
 (f) Formerly st. s. (a) Grace S. Ramsay,
 (b) Grace S. Ramsay.

- ¹⁷ Formerly German st. s. Catania.
- ¹⁸ Formerly st. s. M. Brush.
- ¹⁹ Formerly st. s. Bloxi.
- ²⁰ Formerly st. s. Edith B.
- ²¹ Formerly st. s. Arthur W. Palmer.
- ²² Formerly st. s. (a) N. Y. Central Lg. Co. No. 10,
 (b) New York Central No. 19.
- ²³ Formerly st. p. Pioneer City.
- ²⁴ Formerly st. s. Baltic.

MERCHANT STEAM VESSELS OF THE UNITED STATES—Continued.

| Official No. | Signal letters. | Rig. | Name of vessel. | Gross tonnage. | Net tonnage. | Length. | Breadth. | Depth. | Service. | Crew. | Indicated horsepower. | When built. | Where built. | Home port (where permanent document issues). |
|--------------|-----------------|-----------------------|---------------------------|----------------|--------------|---------|----------|--------|----------|-------|-----------------------|-----------------------|------------------------------|--|
| 77170 | KSPD | St. s. | CENTRAL WEST..... | 3,400 | 2,808 | 352.0 | 44.8 | 22.8 | Frt. | 20 | 1,100 | 1895 | West Bay City, Mich..... | Cleveland, Ohio. |
| 127718 | | St. s. | Centralla..... | 487 | 324 | 160.5 | 36.0 | 12.5 | Pas. | 18 | 475 | 1902 | Alameda, Cal..... | San Francisco, Cal. |
| 126694 | | St. s. | CENTURION..... | 3,401 | 2,728 | 360.0 | 45.2 | 21.0 | Frt. | 21 | 1,200 | 1893 | West Bay City, Mich..... | Cleveland, Ohio. |
| 125004 | JVGN | St. p. | Cepheus..... | 882 | 578 | 213.6 | 32.4 | 11.5 | Pas. | 21 | 900 | 1881 | Chester, Pa..... | New York, N. Y. |
| 203378 | | St. s. | CEPHEUS..... | 4,551 | 3,451 | 416.0 | 50.0 | 24.0 | Frt. | 22 | 1,600 | 1903 | West Bay City, Mich..... | Cleveland, Ohio. |
| 126327 | | St. s. | Ceres..... | 20 | 12 | 45.1 | 14.3 | 4.8 | Oys. | 2 | | 1885 | Norwalk, Conn..... | Patchogue, N. Y. |
| 212620 | JVTN | St. s. | Ceres..... | 611 | 500 | 137.2 | 35.1 | 16.0 | Frt. | 6 | 275 | 1914 | Wilmington, Del..... | New York, N. Y. |
| 125003 | | St. p. | Cetus..... | 847 | 580 | 213.3 | 32.0 | 10.0 | Pas. | 21 | 1,605 | 1881 | Philadelphia, Pa..... | Do. |
| 200374 | | St. s. | CETUS..... | 4,720 | 3,282 | 416.0 | 50.0 | 28.0 | Frt. | 22 | 1,300 | 1903 | Superior, Wis..... | Cleveland, Ohio. |
| 127500 | JTNB | St. s. | Challenge..... | 54 | 29 | 68.0 | 18.8 | 7.4 | Tow. | 5 | | 1901 | Ballard, Wash..... | Seattle, Wash. |
| 206109 | | St. s. | Chal McWilliams..... | 103 | 114 | 90.5 | 26.0 | 11.0 | Tow. | 9 | 600 | 1909 | Tottenville, N. Y..... | New York, N. Y. |
| 125768 | | St. s. | Chalmette..... | 3,205 | 2,043 | 321.2 | 42.2 | 21.3 | Pas. | 57 | 1,500 | 1879 | Philadelphia, Pa..... | Do. |
| 120091 | LBJD | *St. p. | Champ Clark..... | 18 | 18 | 66.0 | 14.0 | 2.3 | Tow. | 4 | 50 | 1912 | Mudds Landing, Ill..... | St. Louis, Mo. |
| 127335 | | St. s. | Champion..... | 342 | 159 | 122.7 | 35.2 | 11.1 | Wrk. | 10 | 600 | 1899 | Tottenville, N. Y..... | New York, N. Y. |
| 206918 | | St. s. | Champion..... | 98 | 65 | 88.5 | 22.6 | 5.8 | Pas. | 4 | 400 | 1909 | Hoquiam, Wash..... | Seattle, Wash. |
| 127579 | LBHD | *St. p. | Champion No. 3..... | 66 | 66 | 98.9 | 25.7 | 3.5 | For. | 3 | | 1901 | Mason City, W. Va..... | Pittsburgh, Pa. |
| 207144 | | St. s. | Chancellor..... | 383 | 187 | 122.0 | 36.5 | 11.9 | Tow. | 8 | 550 | 1910 | Tottenville, N. Y..... | New York, N. Y. |
| 127094 | | St. s. | Channing..... | 51 | 28 | 60.3 | 17.0 | 7.6 | Tow. | 5 | | 1895 | Boston, Mass..... | Do. |
| 200657 | LHRO | *St. y. | Chaparon..... | 98 | 98 | 110.0 | 24.0 | 4.5 | Yot. | 15 | 300 | 1904 | Clinton, Iowa..... | Des Moines, Iowa. |
| 214913 | | St. s. | CHAPMAN BROS..... | 472 | 321 | 135.8 | 35.6 | 12.0 | Frt. | 5 | 740 | 1917 | Elizabethport, N. J..... | New York, N. Y. |
| 110861 | | St. y. | Charavi..... | 36 | 25 | 72.1 | 13.5 | 4.8 | Yot. | 3 | | 1890 | Greenport, N. Y..... | Do. |
| 205193 | KWHP | *St. p. | Charles Bureau..... | 99 | 56 | 80.0 | 18.0 | 2.7 | Frt. | 4 | 50 | 1908 | Okanogan, Wash..... | Pt. Townsend, Wash. |
| 201500 | | St. s. | Charles Christenson..... | 839 | 452 | 183.7 | 39.8 | 12.8 | Frt. | 21 | | 1907 | Winslow, Wash..... | San Francisco, Cal. |
| 127365 | | St. s. | CHAS. CLARKE..... | 211 | 144 | 108.0 | 22.6 | 11.8 | Frt. | 12 | 600 | 1899 | Camden, N. J..... | Galveston, Tex. |
| 211352 | LFSR | St. s. | CHARLES HEIDEN..... | 717 | 446 | 151.5 | 35.2 | 14.6 | Frt. | 12 | 400 | 1913 | Ecorse, Mich..... | Detroit, Mich. |
| 78392 | | St. s. | Charles Horn..... | 847 | 682 | 182.8 | 42.9 | 13.0 | Frt. | 11 | 750 | 1883 | Milwaukee, Wis..... | Grand Haven, Mich. |
| 203918 | | St. s. | CHARLES HUBBARD..... | 4,846 | 4,287 | 438.7 | 52.0 | 23.0 | Frt. | 22 | 2,000 | 1907 | Toledo, Ohio..... | Oswego, N. Y. |
| 126800 | LFRS | St. s. | Charles Killam..... | 24 | 12 | 48.8 | 13.5 | 6.0 | Tow. | 5 | | 1891 | Bordentown, N. J..... | New York, N. Y. |
| 212003 | | St. s. | Charles L..... | 34 | 22 | 61.8 | 10.6 | 7.7 | Fsh. | 6 | 125 | 1914 | Erie, Pa..... | Erie, Pa. |
| 211297 | | St. s. | Charles Loesch..... | 22 | 14 | 52.5 | 15.7 | 5.2 | Fsh. | 6 | 80 | 1916 |do..... | Do. |
| 126621 | LHRO | St. p. | Charles Macalester..... | 624 | 462 | 195.0 | 30.0 | 10.6 | Pas. | 18 | 1,150 | 1890 | Wilmington, Del..... | Washington, D. C. |
| 145167 | | St. s. | Charles McAllister..... | 130 | 88 | 91.0 | 21.3 | 10.4 | Tow. | 11 | 350 | 1878 | Philadelphia, Pa..... | New York, N. Y. |
| 120517 | | St. s. | Charles MoVea..... | 331 | 203 | 123.0 | 24.1 | 10.0 | Pas. | 13 | 450 | 1888 | Saugatuck, Mich..... | Milwaukee, Wis. |
| 213073 | LHRO | St. s. | Charles MoNeill..... | 69 | 47 | 61.7 | 18.5 | 8.8 | Tow. | 4 | 300 | 1915 | Wilmington, Del..... | New York, N. Y. |
| 1474 | | St. s. | Charles McWilliams..... | 83 | 41 | 84.0 | 10.4 | 8.4 | Tow. | 9 | 300 | 1862 | Philadelphia, Pa..... | Do. |
| 213899 | | St. s. | CHARLES PRATT..... | 10,050 | 7,716 | 500.0 | 68.0 | 27.0 | Tnk. | 48 | 3,000 | 1916 | Newport News, Va..... | Do. |
| 205506 | LHRO | St. s. | Chas. Reed..... | 40 | 22 | 67.5 | 17.1 | 7.3 | Fsh. | 3 | 20 | 1908 | Sandusky, Ohio..... | Erie, Pa. |
| 126250 | | St. s. | Charles Runyon..... | 78 | 39 | 77.7 | 10.0 | 9.0 | Tow. | 5 | 275 | 1884 | Tottenville, N. Y..... | New York, N. Y. |
| 126561 | | St. s. | Charles A. Eddy..... | 2,075 | 1,552 | 281.0 | 40.8 | 20.7 | Frt. | 10 | 1,275 | 1889 | Detroit, Mich..... | Milwaukee, Wis. |
| 204077 | KVNR | St. s. | Charles A. Fox..... | 67 | 45 | 63.0 | 20.0 | 8.4 | Tow. | 6 | 225 | 1907 | Tottenville, N. Y..... | New York, N. Y. |
| 203387 | | St. s. | Charles A. McCaffrey..... | 197 | 134 | 101.1 | 25.0 | 12.0 | Frt. | 10 | 600 | 1906 | Newburgh, N. Y..... | Washington, D. C. |
| 126381 | | St. s. | Charles A. Schulte..... | 25 | 10 | 54.5 | 15.2 | 5.2 | For. | 2 | | 1830 | Newburgh, N. Y..... | Albany, N. Y. |
| 150873 | LDVF | St. s. | Chas. O. Wing..... | 20 | 13 | 50.2 | 15.0 | 6.3 | Tow. | 1 | | 1894 | Poughkeepsie, N. Y..... | Do. |
| 212716 | | St. s. | CHARLES E. HARWOOD..... | 3,178 | 1,911 | 320.0 | 45.1 | 20.3 | Tnk. | 37 | 1,000 | 1913 | Walker on Tyne, Eng..... | Los Angeles, Cal. |
| 204010 | | St. s. | CHARLES E. WILLIAMS..... | 98 | 67 | 75.4 | 21.0 | 10.5 | Tow. | 6 | 500 | 1907 | Forysburg, Mich..... | Duluth, Minn. |
| 125974 | LDVF | St. s. | Chas. F. Glow..... | 20 | 18 | 52.0 | 14.6 | 5.4 | Tow. | 5 | 140 | 1891 | Lockport, N. Y..... | Grand Haven, Mich. |
| 126053 | | St. s. | Charles H. Bradley..... | 804 | 624 | 201.0 | 37.0 | 13.6 | Frt. | 13 | 800 | 1890 | West Bay City, Mich..... | Port Huron, Mich. |
| 127290 | | *St. p. | Chas. H. Hamilton..... | 595 | 267 | 190.0 | 38.0 | 5.5 | Pas. | 32 | 240 | 1887 | St. Michael, Alaska..... | St. Michael, Alaska. |
| 127188 | LDVF | St. s. | CHAS. H. OROAN..... | 160 | 108 | 135.3 | 30.0 | 5.0 | Pas. | 14 | 430 | 1887 | Dubuque, Iowa..... | Memphis, Tenn. |
| 127040 | | St. s. | Chas. H. Perkins..... | 118 | 83 | 91.0 | 17.4 | 9.0 | Chs. | 3 | 85 | 1894 | Lockport, N. Y..... | New York, N. Y. |
| 17015 | | St. p. | Charles H. Werner..... | 340 | 225 | 143.0 | 23.5 | 8.7 | Pas. | 25 | | 1884 | Staten Island, N. Y..... | Baltimore, Md. |
| 85336 | KTFO | St. s. | Charles J. Baker..... | 19 | 9 | 52.5 | 13.0 | 6.5 | Tow. | 4 | | 1880 | Baltimore, Md..... | Do. |
| 201054 | | St. s. | Charles J. Colonna..... | 231 | 157 | 123.5 | 22.0 | 10.5 | Fsh. | 8 | 450 | 1904 | Berkley, Va..... | Reedville, Va. |
| 127449 | | St. s. | Chas. J. Davis..... | 40 | 27 | 60.0 | 16.2 | 7.0 | Tow. | 5 | | 1900 | New Baltimore, N. Y..... | New York, N. Y. |
| 208515 | LDVF | St. s. | Charles M. Groiner..... | 45 | 27 | 67.2 | 18.4 | 7.0 | Tow. | 4 | 300 | 1911 | Portland, Ore..... | Portland, Ore. |
| 140895 | | St. s. | Charles M. Helmer..... | 141 | 110 | 95.4 | 17.8 | 8.8 | Tow. | 4 | 120 | 1887 | Lockport, N. Y..... | New York, N. Y. |
| 211740 | | St. s. | Charles M. Hyttel..... | 63 | 42 | 61.0 | 15.0 | 9.0 | Fsh. | 6 | 78 | 1913 | Sturgeon Bay, Wis..... | Milwaukee, Wis. |
| 127752 | LDVF | St. s. | CHARLES M. WARNER..... | 3,812 | 2,733 | 370.0 | 48.0 | 24.0 | Pas. | 21 | 1,200 | 1903 | Chicago, Ill..... | Oswego, N. Y. |
| 127510 | | St. s. | Charles M. Whitlock..... | 40 | 31 | 82.0 | 14.7 | 4.0 | Pas. | 8 | | 1901 | Point Caswell, N. C..... | Wilmington, N. C. |
| 204300 | | St. s. | CHARLES O. JENKINS..... | 6,285 | 4,827 | 504.0 | 54.2 | 31.0 | Frt. | 25 | 1,650 | 1907 | Wyandotte, Mich..... | Cleveland, Ohio. |
| 213038 | LDVF | St. s. | CHARLES P. CRAWFORD..... | 171 | 110 | 97.4 | 23.9 | 11.6 | Frt. | 7 | 700 | 1913 | Port Richmond, N. Y..... | New York, N. Y. |
| 211089 | | St. s. | Charles P. Grounough..... | 290 | 145 | 128.5 | 27.4 | 15.3 | Tow. | 14 | 900 | 1916 | Rockland, Mo..... | Boston, Mass. |
| 129009 | | St. s. | Chas. P. Kuper..... | 51 | 25 | 62.5 | 17.0 | 8.0 | Tow. | 4 | | 1892 | Tottenville, N. Y..... | New York, N. Y. |
| 126889 | LDVF | St. s. | Charles P. Stricker..... | 23 | 15 | 56.8 | 13.5 | 6.2 | Fsh. | 3 | | 1892 | Buffalo, N. Y..... | Sandusky, Ohio. |
| 213612 | | St. s. | Chas. R. Norman..... | 165 | 92 | 83.2 | 20.2 | 9.8 | Frt. | 6 | 350 | 1915 | West New Brighton, N. Y..... | New York, N. Y. |
| 208602 | | St. s. | Charles R. Stewart..... | 98 | 67 | 74.8 | 22.7 | 9.5 | Tow. | 6 | 300 | 1911 | Port Richmond, N. Y..... | Do. |
| 125155 | St. s. | Charles R. Stone..... | 55 | 27 | 75.0 | 18.0 | 7.0 | Tow. | 5 | | 1873 | Philadelphia, Pa..... | Do. | |

1 Formerly st. s. John J. McWilliams.

2 Formerly st. s. Frank W. Gilchrist.

3 Formerly st. s. Henry B. Sill.

4 Formerly st. s. J. S. Paokard.

5 Formerly st. s. Rialto.

6 Formerly st. s. Shpa-Yak.

7 Formerly st. s. Jim Sherriff.

8 st. s. Peters.

9 Formerly st. s. Transfer No. 1.

10 Formerly st. s. Alert.

11 Formerly st. s. P. J. T. Co. No. 7.

12 Formerly st. s. Preston E. Andrews.

13 Formerly British st. s. Charles E. Harwood.

14 Formerly st. s. Charles C. Ryan.

15 Formerly st. p. Martha Washington.

16 U. S. Lighthouse tender Violet.

17 Formerly st. s. George J. Norris.

18 Formerly st. s. Chas. J. Reno.

19 Formerly st. s. Lady Wilmot.

20 Formerly st. s. C. O. Offerman.

21 Formerly st. s. G. W. Lathbridge.

22 Formerly st. s. Albert J. Stone.

MERCHANT STEAM VESSELS OF THE UNITED STATES—Continued.

| Official No. | Signal letters. | Rig. | Name of vessel. | Gross tonnage. | Net tonnage. | Length. | Breadth. | Depth. | Service. | Crew. | Indicated horsepower. | When built. | Where built. | Home port (where permanent document issues). |
|--------------|-----------------|---------|-------------------------------|----------------|--------------|-------------|------------|------------|----------|-------|-----------------------|-------------|-------------------------|--|
| 127426 | | St. s. | CHARLES R. VAN HISE | 5,117 | 3,673 | Feet. 458.0 | Feet. 60.2 | Feet. 25.0 | Frt. | 25 | 1,750 | 1900 | West Superior, Wis. | Duluth, Minn. |
| 202889 | | St. s. | CHARLES S. HENARD | 6,291 | 4,854 | 504.0 | 64.0 | 30.0 | Frt. | 24 | 1,600 | 1906 | Cleveland, Ohio. | Cleveland, Ohio. |
| 127547 | | St. s. | CHARLES S. NEFF | 692 | 800 | 200.0 | 38.0 | 11.0 | Pas. | 14 | 600 | 1901 | Port Huron, Mich. | Chicago, Ill. |
| 201283 | | St. s. | Charles T. Gallagher | 90 | 52 | 85.4 | 21.8 | 9.8 | Tow. | 6 | 345 | 1904 | South Portland, Me. | Boston, Mass. |
| 204799 | | St. s. | CHAS. W. KOTCHER | 4,061 | 3,632 | 420.0 | 52.0 | 28.0 | Frt. | 24 | 1,600 | 1907 | Lorain, Ohio. | Cleveland, Ohio. |
| 204633 | LBFR | St. s. | Charles W. Parker, Jr. | 277 | 142 | 125.2 | 26.6 | 15.5 | Tow. | 13 | 700 | 1909 | Bath, Me. | Boston, Mass. |
| 201711 | | St. s. | Charles Henry McWilliams | 161 | 110 | 93.7 | 25.5 | 10.3 | Tow. | 10 | 600 | 1905 | Tottenville, N. Y. | New York, N. Y. |
| 215691 | | St. p. | Charles Henry Stone | 27 | 21 | 64.8 | 19.0 | 3.2 | Fer. | 1 | 35 | 1917 | Point Pleasant, W. Va. | Pittsburgh, Pa. |
| 211165 | | St. p. | Charles Van Damme | 789 | 551 | 152.8 | 38.9 | 11.2 | Frt. | 6 | 300 | 1916 | Benicia, Cal. | San Francisco, Cal. |
| 126619 | | St. s. | Charleston | 141 | 106 | 92.9 | 17.7 | 9.2 | Cnl. | 2 | 100 | 1890 | Buffalo, N. Y. | New York, N. Y. |
| 126201 | | St. s. | Charley Ferris | 54 | 27 | 69.8 | 17.0 | 8.8 | Tow. | 7 | | 1884 | Oswego, N. Y. | Duluth, Minn. |
| 200047 | | St. s. | Charlie | 10 | 5 | 43.0 | 11.6 | 5.0 | Frt. | 1 | 60 | 1903 | St. George, Mo. | Portland, Me. |
| 200350 | | *St. p. | Charlie Kremer | 77 | 49 | 95.0 | 15.0 | 2.7 | Tow. | 11 | 35 | 1908 | Louisville, Ky. | Evansville, Ind. |
| 125314 | | St. s. | Charlie Lawrence | 48 | 24 | 74.0 | 17.3 | 7.2 | Tow. | 4 | | 1874 | Philadelphia, Pa. | Albany, N. Y. |
| 22350 | | St. s. | Charlie O. Smith | 63 | 39 | 74.0 | 17.0 | 8.3 | Tow. | 7 | | 1863 | Cleveland, Ohio. | Grand Haven, Mich. |
| 127071 | KMFP | St. y. | Charlotte | 17 | 12 | 55.2 | 11.0 | 5.7 | Yot. | 2 | | 1895 | Nyack, N. Y. | Cape Vincent, N. Y. |
| 137401 | | *St. p. | Charlotte | 171 | 171 | 160.0 | 31.0 | 4.0 | Drq. | 14 | | 1900 | Brownsville, Pa. | Pittsburgh, Pa. |
| 209920 | | St. s. | Charlotte | 41 | 28 | 62.0 | 17.6 | 6.6 | Tow. | 4 | 110 | 1912 | Erle, Pa. | Erle, Pa. |
| 210308 | | St. s. | Charlotte | 39 | 27 | 83.3 | 16.8 | 5.2 | Pas. | 4 | 75 | 1912 | Buffalo, N. Y. | Buffalo, N. Y. |
| 27065 | | St. s. | CHARLOTTE GRAVERAET BREITUNG. | 3,522 | 2,178 | 371.0 | 45.0 | 22.7 | Frt. | 23 | 1,200 | 1895 | Cleveland, Ohio. | Cleveland, Ohio. |
| 212553 | LDQB | St. s. | CHARLTON HALL | 4,749 | 2,999 | 400.0 | 50.0 | 27.2 | Frt. | 37 | 2,200 | 1907 | Port Glasgow, Scotland. | New York, N. Y. |
| 5521 | | St. s. | Charm | 47 | 23 | 60.0 | 17.0 | 7.0 | Tow. | 4 | 225 | 1868 | Philadelphia, Pa. | Do. |
| 126598 | | *St. p. | Charon | 97 | 97 | 110.0 | 30.0 | 3.4 | Fer. | 6 | | 1889 | Brownsville, Pa. | Pittsburgh, Pa. |
| 120487 | | St. p. | CHATEAUAUGAY | 742 | 576 | 100.0 | 29.7 | 9.4 | Pas. | 23 | 1,000 | 1838 | Shelburne, Vt. | Burlington, Vt. |
| 215530 | LHSV | St. s. | CHATAHOOCHEE | 8,232 | 6,307 | 470.0 | 58.2 | 32.4 | Frt. | 81 | 3,500 | 1911 | Belfast, Ireland | Seattle, Wash. |
| 93200 | | *St. p. | Chatanooga | 220 | 220 | 180.0 | 35.0 | 4.9 | Pas. | 25 | 231 | 1901 | Lyons, Iowa. | Chatanooga, Tenn. |
| 207695 | | St. s. | CHATTANOOGA | 47 | 32 | 61.0 | 18.0 | 8.0 | Fsh. | 12 | 55 | 1910 | Lorain, Ohio. | Chicago, Ill. |
| 76622 | | St. s. | CHAUTAUQUA | 1,372 | 932 | 200.6 | 45.8 | 15.9 | Fer. | 6 | 800 | 1891 | Philadelphia, Pa. | New York, N. Y. |
| 127693 | KSBL | St. s. | CHEKTOWAGA | 1271 | 160 | 126.3 | 24.7 | 15.3 | Tow. | 12 | 500 | 1902 | Port Richmond, N. Y. | Perth Amboy, N. J. |
| 126882 | | St. s. | Chehalls | 55 | 37 | 73.6 | 16.0 | 7.6 | Tow. | 7 | | 1890 | Cosmopolis, Wash. | Seattle, Wash. |
| 127527 | KQSP | St. s. | Chehalls | 663 | 421 | 183.3 | 37.5 | 14.8 | Pas. | 27 | 675 | 1901 | Fairhaven, Cal. | San Francisco, Cal. |
| 126929 | KLJU | St. s. | Chelsea | 564 | 416 | 140.4 | 34.2 | 10.8 | Pas. | 22 | 675 | 1892 | Wilmington, Del. | New London, Conn. |
| 127346 | | St. s. | CHELTENHAM | 113 | 77 | 84.3 | 19.0 | 9.2 | Tow. | 6 | 200 | 1899 | Philadelphia, Pa. | Philadelphia, Pa. |
| 125638 | | St. s. | Cherokee | 40 | 20 | 68.0 | 16.2 | 7.6 | Tow. | 4 | 250 | 1877 | Baltimore, Md. | Do. |
| 126391 | KDNP | St. s. | Cherokee | 2,550 | 1,966 | 264.0 | 43.0 | 18.8 | Pas. | 50 | 1,293 | 1896 | Philadelphia, Pa. | New York, N. Y. |
| 126590 | | St. s. | Cherokee | 1,177 | 636 | 208.7 | 35.2 | 13.9 | Frt. | 15 | 750 | 1889 | Marine City, Mich. | Do. |
| 127727 | KSGB | St. y. | Cherokee | 82 | 56 | 102.2 | 15.6 | 8.5 | Yot. | 0 | | 1903 | New York, N. Y. | Do. |
| 210246 | | *St. p. | Cherokee | 741 | 609 | 179.2 | 40.2 | 7.0 | Frt. | 12 | 400 | 1912 | Oakland, Cal. | San Francisco, Cal. |
| 216176 | | St. p. | Cherokee | 134 | 112 | 132.0 | 20.0 | 5.0 | Pas. | 12 | 65 | 1918 | Gadsden, Ala. | Savannah, Ga. |
| 127413 | KPTN | St. s. | CHESAPEAKE | 1,101 | 732 | 210.0 | 32.0 | 23.3 | Frt. | 17 | 950 | 1900 | Wilmington, Del. | Baltimore, Md. |
| 127557 | | St. s. | Chesapeake | 145 | 83 | 125.0 | 19.6 | 8.5 | Oys. | 8 | 250 | 1903 | Baltimore, Md. | Roedville, Va. |
| 201320 | | *St. p. | Chesapeake | 223 | 223 | 116.4 | 41.8 | 5.7 | Fer. | 4 | 150 | 1904 | Point Pleasant, W. Va. | Louisville, Ky. |
| 212448 | | St. p. | Cheslyme | 50 | 32 | 54.3 | 26.6 | 3.5 | Fer. | 1 | 50 | 1914 | New London, Conn. | Hartford, Conn. |
| 4994 | | St. s. | Chester | 89 | 60 | 85.0 | 19.4 | 7.0 | Frt. | 7 | 78 | 1866 | Chester, Pa. | Philadelphia, Pa. |
| 126510 | | St. s. | CHESTER | 353 | 240 | 180.0 | 33.9 | 5.4 | Pas. | 22 | 754 | 1838 | Dubuque, Iowa. | Kansas City, Mo. |
| 127201 | | *St. p. | Chester | 130 | 98 | 101.0 | 20.0 | 3.8 | Pas. | 4 | | 1897 | Portland, Ore. | Portland, Ore. |
| 127620 | | St. s. | CHESTER | 419 | 285 | 140.5 | 27.0 | 9.7 | Frt. | 9 | 490 | 1902 | Chester, Pa. | Philadelphia, Pa. |
| 201938 | | St. s. | CHESTER | 263 | 179 | 100.2 | 30.4 | 11.4 | Frt. | 5 | 350 | 1906 | Port Richmond, N. Y. | New York, N. Y. |
| 215878 | IJMK | St. s. | CHESTER SUN | 6,669 | 4,991 | 429.3 | 59.2 | 31.4 | Tnk. | 38 | 2,500 | 1918 | Chester, Pa. | Philadelphia, Pa. |
| 211526 | | St. s. | CHESTER A. CONGDON | 6,530 | 4,843 | 532.0 | 59.2 | 29.5 | Frt. | 19 | 6,600 | 1907 | South Chicago, Ill. | Duluth, Minn. |
| 127379 | | St. s. | CHESTER W. CHAPIN | 2,868 | 1,822 | 312.0 | 64.0 | 16.9 | Pas. | 82 | 4,200 | 1899 | Sparrows Point, Md. | New London, Conn. |
| 215970 | LJQQ | St. s. | CHESTNUT HILL | 4,935 | 2,970 | 394.9 | 61.0 | 29.5 | Tnk. | 56 | 2,400 | 1918 | Glooucester, N. Y. | Philadelphia, Pa. |
| 89001 | | St. s. | Chicago | 78 | 12 | 81.4 | 18.2 | 7.0 | Frb. | 12 | | 1882 | West Bay City, Mich. | Chicago, Ill. |
| 125338 | | St. p. | Chicago | 749 | 599 | 205.1 | 30.0 | 12.0 | Frt. | 20 | 500 | 1874 | Mantolowoc, Wis. | Milwaukee, Wis. |
| 126309 | | St. s. | Chicago | 88 | 44 | 82.7 | 19.0 | 9.2 | Tow. | 7 | | 1885 | Camden, N. J. | Baltimore, Md. |
| 127509 | | St. s. | CHICAGO | 798 | 521 | 193.3 | 40.0 | 15.3 | Fer. | 7 | 700 | 1901 | Port Richmond, N. Y. | New York, N. Y. |
| 127590 | | St. s. | CHICAGO | 3,195 | 2,540 | 324.2 | 44.0 | 14.0 | Frt. | 21 | 1,012 | 1901 | Buffalo, N. Y. | Buffalo, N. Y. |
| 209143 | | St. s. | CHICAGO | 410 | 120 | 139.0 | 24.6 | 15.6 | Fsh. | 50 | 600 | 1906 | Seattle, Wash. | Seattle, Wash. |
| 3948 | | St. s. | CHICAGO HARBOR No. 4 | 78 | 39 | 63.3 | 17.5 | 9.0 | Tow. | 3 | 100 | 1901 | Buffalo, N. Y. | Chicago, Ill. |
| 130227 | | St. y. | Chihota | 27 | 18 | 75.7 | 10.7 | 5.3 | Yot. | 4 | | 1900 | Ferryburg, Mich. | Chicago, Ill. |
| 204433 | | St. s. | CHICORA | 297 | 171 | 124.5 | 33.0 | 8.0 | Pas. | 4 | 200 | 1909 | Buffalo, N. Y. | Duluth, Minn. |
| 126061 | KLRF | St. s. | Chief | 179 | 88 | 106.2 | 23.5 | 10.4 | Tow. | 11 | 600 | 1893 | Wilmington, Del. | Houston, Tex. |
| 207657 | | St. s. | Chief | 34 | 19 | 59.0 | 16.6 | 6.4 | Pas. | 2 | 250 | 1910 | Fairhaven, Cal. | Eureka, Cal. |

^a William J. Dalley.

^b Cristobal.

^c Phoenix.

¹ Formerly st. o. bt. Carrie Stewart.

² Formerly st. s. S. S. Runage.

³ Formerly st. s. Yale.

⁴ Formerly British st. s. Charlton Hall.

⁵ Formerly German st. s. Sachsem.

⁶ Formerly *st. p. Megiddo.

⁷ Formerly st. s. John G. McCullough.

⁸ Formerly st. s. Camilla.

⁹ Formerly *st. p. Cherokee.

¹⁰ Formerly st. s. Salt Lake City.

¹¹ Formerly st. s. W. H. Alley.

¹² Formerly st. s. Bonito.

¹³ Formerly st. y. Niagara III.

¹⁴ Formerly st. s. Favorite.

¹⁵ Torpedoed, Mar. 23, 1918.

¹⁶ Composite.

MERCHANT STEAM VESSELS OF THE UNITED STATES—Continued.

| Official No. | Signal letters. | Rig. | Name of vessel. | Gross tonnage. | Net tonnage. | Length. | Breadth. | Depth. | Service. | Crew. | Indicated horsepower. | When built. | Where built. | Home port (where permanent document issues). |
|--------------|-----------------|--------|----------------------------|----------------|--------------|------------|------------|-----------|----------|-------|-----------------------|-------------|----------------------------|--|
| 213680 | | St. s. | Chlof..... | 25 | 17 | Feet. 44.5 | Feet. 12.6 | Feet. 6.6 | Fsh. | 4 | 20 | 1915 | Sturgeon Bay, Wis..... | Grand Haven, Mich. |
| 269235 | | St. s. | CHIEF WAWATAM..... | 2,900 | 1,793 | 338.8 | 62.0 | 20.7 | Fer. | 30 | 4,600 | 1911 | Toledo, Ohio..... | Do. |
| 127631 | | St. s. | Chignik..... | 10 | 6 | 48.0 | 12.5 | 4.0 | Tow. | 1 | | 1902 | San Francisco, Cal..... | San Francisco, Cal. |
| 127522 | KRGT | St. s. | Chikat..... | 172 | 98 | 115.5 | 24.0 | 10.5 | Pas. | 12 | 250 | 1901 | San Francisco, Cal..... | Do. |
| 202485 | | St. p. | Chilo..... | 94 | 84 | 135.0 | 24.7 | 4.0 | Pas. | 18 | | 1905 | Point Pleasant, W. Va..... | Wheeling, W. Va. |
| 127262 | KNLT | St. s. | CHINA..... | 5,000 | 3,186 | 440.4 | 43.1 | 32.8 | Pas. | 153 | 5,500 | 1899 | Govat, Scotland..... | San Francisco, Cal. |
| 212892 | DFCK | St. s. | CHINGHA..... | 6,371 | 3,952 | 403.0 | 52.3 | 20.8 | Frt. | 39 | 2,500 | 1912 | San Francisco, Cal..... | New York, N. Y. |
| 120542 | | St. s. | Chinook..... | 183 | 107 | 111.0 | 25.0 | 5.0 | Frt. | 4 | 125 | 1903 | San Francisco, Cal..... | San Francisco, Cal. |
| 127733 | | St. s. | Chinook..... | 21 | 10 | 69.0 | 14.5 | 4.3 | Fsh. | 3 | | 1899 | Astoria, Ore..... | Seattle, Wash. |
| 204019 | | St. s. | Chinook..... | 153 | 95 | 117.6 | 21.0 | 6.3 | Pas. | 6 | 300 | 1907 | Friday Harbor, Wash..... | Do. |
| 208343 | | St. p. | Chipola..... | 50 | 30 | 63.0 | 21.0 | 3.7 | Frt. | 7 | 100 | 1911 | Apalachicola, Fla..... | Apalachicola, Fla. |
| 75818 | | St. s. | Chippewa..... | 43 | 21 | 66.5 | 10.5 | 7.0 | Frt. | 2 | 80 | 1876 | Philadelphia, Pa..... | Oswego, N. Y. |
| 127440 | KVRW | St. s. | CHIPPEWA..... | 1,111 | 644 | 200.0 | 34.4 | 10.8 | Pas. | 24 | 1,000 | 1900 | Toledo, Ohio..... | Seattle, Wash. |
| 201920 | KTSQ | St. s. | CHIPPEWA..... | 2,600 | 2,155 | 275.9 | 40.1 | 10.5 | Frt. | 29 | 5,000 | 1905 | Philadelphia, Pa..... | New York, N. Y. |
| 206249 | | St. p. | Chippewa..... | 452 | 285 | 198.0 | 28.0 | 10.0 | Pas. | 4 | 800 | 1884 | Buffalo, N. Y..... | Marquette, Mich. |
| 70527 | | St. p. | Choctaw..... | 95 | 95 | 120.0 | 22.0 | 4.0 | Pas. | 21 | | 1884 | Chambersburg, Ohio..... | Evanville, Ind. |
| 215580 | LHTP | St. s. | CHOCTAW..... | 2,088 | 2,277 | 240.6 | 43.6 | 18.2 | Frt. | 33 | 1,350 | 1917 | Chicago, Ill..... | New York, N. Y. |
| 126161 | | St. s. | Choctaw..... | 346 | 282 | 120.5 | 25.2 | 8.5 | Pas. | 23 | 225 | 1883 | Baltimore, Md..... | Baltimore, Md. |
| 213700 | | St. p. | Chris Greave..... | 99 | 99 | 132.4 | 20.4 | 4.0 | Pas. | 1 | 180 | 1915 | Point Pleasant, W. Va..... | Cincinnati, Ohio. |
| 150185 | | St. s. | Christiana Baird..... | 33 | 17 | 54.6 | 15.6 | 6.0 | Tow. | 3 | | 1870 | Canton, N. J..... | Newark, N. J. |
| 81265 | | St. s. | Christine..... | 33 | 10 | 50.7 | 15.8 | 7.1 | Tow. | 4 | | 1890 | Athens, N. Y..... | Do. |
| 127583 | | St. s. | CHRISTOPHER..... | 4,200 | 3,137 | 410.0 | 48.0 | 24.0 | Frt. | 20 | 1,500 | 1901 | West Superior, Wis..... | Chicago, Ill. |
| 200952 | | St. s. | CHRISTOPHER COLUMBUS..... | 1,511 | 945 | 302.0 | 42.0 | 24.0 | Pas. | 25 | 2,800 | 1893 | Superior, Wis..... | Duluth, Minn. |
| 127285 | | St. s. | Christopher Columbus..... | 41 | 19 | 75.0 | 18.5 | 7.0 | Fsh. | 3 | | 1898 | San Francisco, Cal..... | San Francisco, Cal. |
| 4970 | | St. p. | Chrystenah..... | 571 | 417 | 100.5 | 30.2 | 9.3 | Pas. | 17 | 1,016 | 1890 | Nyack, N. Y..... | New York, N. Y. |
| 77587 | KBNF | St. s. | CICCA..... | 1,588 | 915 | 255.0 | 41.0 | 18.0 | Frt. | 26 | 900 | 1903 | West Superior, Wis..... | Do. |
| 126020 | | St. s. | Cimbria..... | 276 | 187 | 110.7 | 30.0 | 7.0 | Pas. | 12 | 250 | 1882 | Brower, Me..... | Do. |
| 126893 | | St. s. | CINCINNATI..... | 1,255 | 927 | 103.3 | 40.5 | 15.4 | Fer. | 10 | 650 | 1891 | Elizabeth, N. J..... | Do. |
| 207651 | | St. s. | CINCINNATI..... | 47 | 32 | 61.0 | 10.0 | 8.0 | Fsh. | 12 | 55 | 1910 | Lorain, Ohio..... | Chicago, Ill. |
| 126787 | | St. s. | CISCOE..... | 15 | 8 | 44.7 | 12.8 | 4.7 | Fsh. | 3 | | 1891 | Cleveland, Ohio..... | Cleveland, Ohio. |
| 208124 | | St. p. | City Ice Boat No. 2..... | 471 | 296 | 185.7 | 30.3 | 12.5 | Ice. | 22 | 1,800 | 1898 | Philadelphia, Pa..... | Philadelphia, Pa. |
| 91867 | | St. s. | City Point..... | 141 | 96 | 78.7 | 24.2 | 7.1 | Oya. | 7 | | 1856 | Stratford, Conn..... | Greenport, N. Y. |
| 126074 | | St. p. | CITY OF ALPENA II..... | 1,735 | 1,282 | 200.2 | 69.8 | 13.4 | Frt. | 85 | 2,400 | 1893 | Wyandotte, Mich..... | Detroit, Mich. |
| 203103 | | St. s. | CITY OF ANGELES..... | 258 | 191 | 128.1 | 21.3 | 8.6 | Frt. | 10 | 600 | 1900 | Terminal Island, Cal..... | Seattle, Wash. |
| 211709 | | St. s. | CITY OF ANNAPOLIS..... | 1,023 | 1,127 | 201.0 | 63.1 | 14.1 | Pas. | 40 | 2,500 | 1913 | Sparrows Point, Md..... | Baltimore, Md. |
| 208533 | LBVG | St. s. | CITY OF ATHENS..... | 3,048 | 2,300 | 309.1 | 40.2 | 19.3 | Pas. | 54 | 5,000 | 1911 | Camden, N. J..... | Savannah, Ga. |
| 123504 | KTFN | St. s. | CITY OF ATLANTA..... | 5,433 | 4,111 | 377.5 | 49.0 | 15.8 | Pas. | 64 | 5,000 | 1904 | Chester, Pa..... | Do. |
| 210558 | JVBF | St. s. | City of Augusta..... | 2,800 | 1,920 | 302.0 | 40.2 | 17.0 | Pas. | 44 | 2,400 | 1880 |do..... | Do. |
| 208378 | LBVG | St. s. | CITY OF BALTIMORE..... | 2,370 | 1,617 | 297.5 | 45.5 | 10.2 | Pas. | 53 | 2,750 | 1911 | Sparrows Point, Md..... | Baltimore, Md. |
| 127024 | KLWN | St. p. | City of Bangor..... | 1,601 | 1,113 | 277.0 | 38.0 | 14.2 | Pas. | 99 | 1,600 | 1894 | Boston, Mass..... | Boston, Mass. |
| 127181 | | St. s. | CITY OF BANGOR..... | 4,202 | 3,058 | 445.5 | 44.8 | 23.0 | Frt. | 20 | 1,235 | 1896 | West Bay City, Mich..... | Duluth, Minn. |
| 214602 | | St. p. | CITY OF BATON ROUGE..... | 169 | 169 | 115.2 | 28.0 | 7.2 | Fer. | 5 | 200 | 1910 | Jeffersonville, Ind..... | New Orleans, La. |
| 204332 | | St. p. | City of Beardstown..... | 62 | 62 | 92.5 | 10.0 | 3.8 | Tow. | 5 | | 1907 | Beardstown, Ill..... | Peoria, Ill. |
| 200910 | | St. p. | CITY OF BENTON HARBOR..... | 1,280 | 811 | 251.8 | 30.5 | 14.4 | Pas. | 42 | 3,000 | 1904 | Toledo, Ohio..... | Chicago, Ill. |
| 200689 | | St. s. | City of Bluffton..... | 48 | 30 | 70.3 | 17.3 | 4.0 | Pas. | 6 | | 1904 | Pritchardville, S. C..... | Norfolk, Va. |
| 120380 | | St. p. | City of Brooklyn..... | 2,771 | 1,911 | 271.2 | 43.4 | 18.1 | Frt. | 33 | 2,250 | 1886 | Chelsea, Mass..... | Fall River, Mass. |
| 127132 | | St. p. | CITY OF BUFFALO..... | 2,940 | 1,604 | 340.3 | 43.7 | 17.0 | Pas. | 90 | 5,600 | 1890 | Wyandotte, Mich..... | Cleveland, Ohio. |
| 211603 | | St. p. | City of Burnside..... | 161 | 161 | 140.5 | 21.1 | 4.4 | Pas. | 14 | 200 | 1910 | Burnside, Ky..... | Louisville, Ky. |
| 210558 | | St. p. | City of Cairo..... | 73 | 73 | 117.0 | 27.4 | 3.4 | Fer. | 4 | 100 | 1912 | Jeffersonville, Ind..... | St. Louis, Mo. |
| 214055 | | St. s. | CITY OF CAMDEN..... | 730 | 414 | 192.9 | 32.0 | 10.6 | Pas. | 25 | 1,450 | 1916 | Wilmington, Del..... | Wilmington, Del. |
| 128844 | | St. s. | City of Carrabelle..... | 12 | 6 | 41.2 | 12.7 | 4.8 | Tow. | 6 | | 1892 | Carrabelle, Fla..... | Apalachicola, Fla. |
| 208530 | | St. p. | City of Chamols..... | 0 | 0 | 41.0 | 11.3 | 3.1 | Fer. | 2 | 10 | 1907 | Osage City, Mo..... | Memphis, Tenn. |
| 157279 | | St. s. | City of Chochoygan..... | 247 | 163 | 98.0 | 29.0 | 10.0 | Pas. | 6 | 425 | 1890 | Cleveland, Ohio..... | Port Huron, Mich. |
| 126493 | | St. s. | City of Chester..... | 611 | 327 | 185.5 | 28.0 | 9.0 | Pas. | 12 | 950 | 1888 | Wilmington, Del..... | Wilmington, Del. |
| 127325 | | St. p. | City of Cincinnati..... | 816 | 645 | 300.0 | 38.0 | 6.0 | Pas. | 20 | 1,890 | 1899 | Jeffersonville, Ind..... | Louisville, Ky. |
| 204050 | | St. p. | CITY OF CLEVELAND III..... | 4,668 | 2,403 | 390.0 | 64.2 | 22.3 | Pas. | 146 | 6,000 | 1907 | Wyandotte, Mich..... | Detroit, Mich. |
| 202271 | | St. p. | CITY OF COLUMBIA..... | 189 | 127 | 120.0 | 20.2 | 6.0 | Frt. | 10 | | 1905 | Columbia, S. C..... | Georgetown, S. C. |
| 200840 | | St. s. | CITY OF COLUMBUS..... | 5,433 | 4,111 | 377.5 | 49.0 | 15.8 | Pas. | 67 | 5,000 | 1904 | Chester, Pa..... | Savannah, Ga. |
| 201851 | | St. p. | City of Dardanelle..... | 59 | 59 | 94.5 | 20.7 | 4.4 | Tow. | 13 | | 1907 | Canlettsburg, Ky..... | St. Louis, Mo. |
| 126540 | | St. p. | CITY OF DETROIT II..... | 1,019 | 1,454 | 280.0 | 40.8 | 14.0 | Pas. | 75 | 2,800 | 1889 | Wyandotte, Mich..... | Detroit, Mich. |
| 200571 | | St. p. | CITY OF DETROIT III..... | 6,081 | 3,328 | 455.8 | 65.5 | 25.5 | Pas. | 200 | 9,000 | 1912 |do..... | Do. |
| 127242 | | St. p. | CITY OF DETROIT..... | 2,498 | 1,260 | 310.0 | 44.0 | 18.0 | Pas. | 100 | 2,200 | 1898 |do..... | Cleveland, Ohio. |
| 200923 | | St. p. | City of Eufaula..... | 216 | 216 | 161.0 | 34.7 | 4.9 | Pas. | 32 | 225 | 1912 | Apalachicola, Fla..... | Apalachicola, Fla. |
| 127055 | KMCQ | St. s. | CITY OF EVERETT..... | 2,595 | 1,639 | 346.0 | 42.1 | 22.9 | Tnk. | 27 | 2,300 | 1894 | Everett, Wash..... | New York, N. Y. |
| 126058 | | St. p. | City of Fall River..... | 2,533 | 1,722 | 262.0 | 42.4 | 17.3 | Frt. | 35 | 2,000 | 1883 | Chelsea, Mass..... | Fall River, Mass. |

1 Formerly (a) British st. s. China.

2 Formerly (b) Hawaiian st. s. China.

3 Formerly British st. s. Chincha.

4 Formerly st. s. Venus.

5 Formerly st. s. J. W. Husted.

6 Formerly U. S. R. C. st. p. Fessenden.

7 (a) J. C. Kerr.

8 Formerly *st. p. (b) Chaperon.

9 Formerly st. s. Pallas.

10 Formerly st. s. Wm. H. Walker.

11 Formerly st. s. John Sharples.

12 Formerly st. s. Mikado.

13 Formerly st. p. City of Alpena.

14 Formerly st. s. City of Long Beach.

15 Formerly st. s. Somerset.

16 Formerly st. s. Duluth.

17 Formerly st. p. City of Cleveland.

18 Formerly *st. p. Enquirer.

19 Formerly st. p. City of Detroit.

† Lost, May 1, 1918.

MERCHANT STEAM VESSELS OF THE UNITED STATES—Continued.

| Official No. | Signal letters. | Rig. | Name of vessel. | Gross tonnage. | Net tonnage. | Length. | Breadth. | Depth. | Service. | Crew. | Indicated horsepower. | When built. | Where built. | Home port (where permanent document issues). |
|--------------|-----------------|--------|---|----------------|--------------|---------|----------|--------|----------|-------|-----------------------|-------------|-------------------------|--|
| 215252 | | St. s. | City of Fulton..... | 65 | 37 | 96.0 | 17.0 | 6.5 | Frt. | 3 | | 1903 | Phoenix, N. Y. | Albany, N. Y. |
| 128139 | KBLV | St. s. | City of Gloucester..... | 560 | 395 | 142.5 | 28.0 | 11.6 | Pas. | 22 | 600 | 1883 | Brooklyn, N. Y. | Boston, Mass. |
| 210065 | | St. s. | CITY OF GRAND RAPIDS ¹ | 3,061 | 1,572 | 291.0 | 48.0 | 27.0 | Pas. | 75 | 4,000 | 1912 | Cleveland, Ohio. | Chicago, Ill. |
| 127119 | | St. p. | City of Hawkinsville..... | 175 | 114 | 132.0 | 28.4 | 4.0 | Frt. | 10 | | 1896 | Abbeville, Ga. | Charleston, Fla. |
| 127467 | | St. p. | City of Huntington..... | 68 | 58 | 84.3 | 26.8 | 3.6 | Fer. | 2 | | 1900 | Middleport, Ohio. | Pittsburgh, Pa. |
| 126081 | | St. p. | City of Jacksonville..... | 459 | 395 | 160.5 | 32.5 | 6.6 | Pas. | 31 | 300 | 1882 | Wilmington, Del. | New York, N. Y. |
| 126725 | | St. p. | City of Jeffersonville..... | 161 | 161 | 150.0 | 34.0 | 6.3 | Fer. | 5 | 547 | 1891 | Jeffersonville, Ind. | Louisville, Ky. |
| 127035 | KLWV | St. s. | CITY OF LOWELL..... | 2,075 | 1,877 | 322.3 | 49.7 | 17.7 | Pas. | 92 | 4,600 | 1894 | Bath, Me. | New London, Conn. |
| 126988 | | St. p. | CITY OF MACKINAC ² | 1,749 | 1,277 | 266.0 | 69.2 | 13.4 | Pas. | 85 | 2,400 | 1893 | Wyandotte, Mich. | Detroit, Mich. |
| 126614 | | St. s. | City of Marquette..... | 341 | 295 | 114.2 | 25.3 | 9.1 | Pas. | 13 | 268 | 1890 | Manitowoc, Wis. | Milwaukee, Wis. |
| 215138 | | St. p. | City of Marlne..... | 819 | 516 | 150.8 | 35.6 | 12.9 | Fer. | 6 | 250 | 1917 | Pittsburg, Cal. | San Francisco, Cal. |
| 202913 | | St. s. | City of Millford..... | 264 | 179 | 127.3 | 26.0 | 7.0 | Frt. | 19 | 350 | 1900 | Millford, Del. | Baltimore, Md. |
| 207362 | LBKQ | St. s. | CITY OF MONTGOMERY..... | 5,425 | 4,025 | 371.6 | 49.7 | 15.4 | Pas. | 72 | 2,300 | 1910 | Newport News, Va. | Savannah, Ga. |
| 126213 | | St. s. | City of Mt. Clemens..... | 132 | 97 | 106.5 | 23.3 | 7.5 | Frt. | 7 | 300 | 1884 | Mount Clemens, Mich. | Cleveland, Ohio. |
| 205206 | | St. p. | City of Muskogee..... | 91 | 61 | 127.6 | 28.5 | 4.7 | Pas. | 14 | 125 | 1908 | Jeffersonville, Ind. | New Orleans, La. |
| 126338 | | St. p. | City of Nauvoo..... | 50 | 56 | 89.0 | 21.0 | 3.6 | Fer. | 3 | | 1885 | Rock Island, Ill. | Chicago, Ill. |
| 126736 | | St. p. | City of Newburgh..... | 418 | 301 | 133.0 | 29.5 | 10.8 | Fer. | 5 | 600 | 1879 | Newburgh, N. Y. | Albany, N. Y. |
| 208414 | LBTM | St. s. | City of Norfolk..... | 2,379 | 1,617 | 297.5 | 46.5 | 16.2 | Pas. | 53 | 2,750 | 1911 | Sparrows Point, Md. | Baltimore, Md. |
| 125664 | JBWK | St. s. | City of Para..... | 3,404 | 2,162 | 345.0 | 38.6 | 19.9 | Pas. | 66 | 2,600 | 1878 | Chester, Pa. | San Francisco, Cal. |
| 125488 | | St. s. | City of Pekin..... | 95 | 87 | 99.2 | 17.4 | 6.9 | Frt. | 4 | | 1845 | Chicago, Ill. | Peoria, Ill. |
| 127165 | KMVT | St. s. | City of Philadelphia..... | 542 | 409 | 140.0 | 26.7 | 10.0 | Pas. | 14 | 350 | 1890 | Wilmington, Del. | Key West, Fla. |
| 207201 | | St. s. | CITY OF PHILADELPHIA..... | 749 | 435 | 192.9 | 32.0 | 11.8 | Pas. | 24 | 1,250 | 1910 | do. | Wilmington, Del. |
| 126507 | | St. p. | City of Portsmouth..... | 457 | 308 | 145.0 | 30.0 | 10.0 | Fer. | 4 | 600 | 1888 | do. | Norfolk, Va. |
| 125979 | JVRN | St. s. | City of Puebla..... | 2,980 | 1,969 | 320.8 | 38.6 | 16.6 | Frt. | 46 | 2,300 | 1881 | Philadelphia, Pa. | New York, N. Y. |
| 126560 | | St. p. | City of Reading..... | 576 | 445 | 145.0 | 30.1 | 11.0 | Fer. | 5 | 1,000 | 1889 | Wilmington, Del. | Philadelphia, Pa. |
| 211710 | | St. s. | CITY OF RICHMOND..... | 1,923 | 1,127 | 261.6 | 53.1 | 14.1 | Pas. | 40 | 2,500 | 1913 | Sparrows Point, Md. | Baltimore, Md. |
| 127545 | KQWG | St. s. | City of Ridgefield..... | 69 | 56 | 65.0 | 15.3 | 4.6 | Frt. | 1 | | 1916 | Ridgefield, Wash. | Portland, Oreg. |
| 208381 | LBTM | St. p. | City of Rockland..... | 1,690 | 1,020 | 274.3 | 38.5 | 14.4 | Pas. | 80 | 1,000 | 1901 | East Boston, Mass. | Boston, Mass. |
| 126333 | | St. s. | CITY OF ROME..... | 8,648 | 2,300 | 309.1 | 46.2 | 19.3 | Pas. | 54 | 1,700 | 1911 | Camden, N. J. | Savannah, Ga. |
| 126227 | | St. p. | CITY OF ST. IGNACE..... | 1,923 | 1,324 | 272.0 | 40.6 | 14.6 | Pas. | 75 | 2,600 | 1880 | Wyandotte, Mich. | Detroit, Mich. |
| 208227 | | St. p. | CITY OF ST. JOSEPH..... | 1,439 | 1,012 | 254.0 | 34.0 | 13.6 | Pas. | 40 | 1,200 | 1890 | West Bay City, Mich. | Chicago, Ill. |
| 207363 | LBKR | St. s. | CITY OF ST. LOUIS..... | 5,425 | 4,025 | 371.6 | 49.7 | 15.4 | Pas. | 70 | 2,300 | 1910 | Newport News, Va. | Savannah, Ga. |
| 208321 | | St. s. | City of Sarasota..... | 126 | 75 | 76.2 | 20.0 | 4.0 | Pas. | 7 | 85 | 1911 | Tampa, Fla. | Tampa, Fla. |
| 204437 | KWQQ | St. s. | CITY OF SAVANNAH..... | 5,654 | 4,379 | 781.5 | 49.0 | 15.8 | Pas. | 62 | 5,000 | 1907 | Chester, Pa. | Savannah, Ga. |
| 126536 | | St. p. | City of Seattle..... | 272 | 180 | 121.5 | 33.2 | 8.0 | Fer. | 4 | 270 | 1888 | Portland, Oreg. | San Francisco, Cal. |
| 126338 | KHLJ | St. s. | City of Seattle..... | 1,957 | 1,143 | 244.6 | 40.0 | 15.0 | Pas. | 59 | 2,600 | 1890 | Philadelphia, Pa. | New York, N. Y. |
| 127066 | | St. p. | City of Shelton..... | 190 | 138 | 69.8 | 20.5 | 0.0 | Pas. | 10 | 300 | 1885 | Shelton, Wash. | Tacoma, Wash. |
| 201946 | | St. p. | City of Shreveport..... | 170 | 176 | 164.0 | 30.3 | 4.0 | Fer. | 28 | 200 | 1908 | Bon Secour, Ala. | New Orleans, La. |
| 203910 | | St. s. | City of Sanford..... | 427 | 260 | 140.8 | 35.0 | 9.8 | Frt. | 13 | 450 | 1907 | Kennahunkport, Me. | New York, N. Y. |
| 206015 | | St. p. | City of Tacoma..... | 440 | 398 | 142.2 | 34.7 | 8.0 | Fer. | 7 | 300 | 1909 | St. Johns, Oreg. | Tacoma, Wash. |
| 120437 | | St. p. | City of Tampa..... | 395 | 323 | 181.6 | 24.3 | 8.0 | Pas. | 14 | | 1881 | Wilmington, Del. | Tampa, Fla. |
| 101678 | | St. s. | City of Tampa..... | 88 | 49 | 89.2 | 18.3 | 4.5 | Pas. | 6 | 80 | 1887 | Mason City, W. Va. | Pensacola, Fla. |
| 126875 | | St. p. | City of Taunton..... | 2,881 | 1,908 | 283.0 | 43.0 | 18.2 | Frt. | 40 | 2,800 | 1892 | Chelsea, Mass. | Fall River, Mass. |
| 126738 | | St. p. | CITY OF TOLEDO..... | 798 | 438 | 252.0 | 33.2 | 12.8 | Pas. | 40 | 1,350 | 1891 | Toledo, Ohio. | Detroit, Mich. |
| 133241 | KCPL | St. s. | City of Topeka..... | 1,057 | 749 | 198.0 | 35.2 | 18.0 | Pas. | 54 | 800 | 1884 | Chester, Pa. | New York, N. Y. |
| 207202 | | St. s. | CITY OF WILMINGTON..... | 749 | 435 | 192.9 | 32.0 | 11.8 | Pas. | 24 | 1,250 | 1910 | Wilmington, Del. | Wilmington, Del. |
| 126245 | | St. s. | City of Yonkers..... | 170 | 115 | 107.0 | 28.6 | 8.3 | Frt. | 6 | 250 | 1884 | Athens, N. Y. | New York, N. Y. |
| 125504 | | St. s. | Clara..... | 75 | 40 | 76.5 | 23.0 | 7.1 | Frt. | 6 | | 1877 | Tottenville, N. Y. | Do. |
| 127503 | | St. y. | Clara..... | 21 | 10 | 60.0 | 12.0 | 5.1 | Yct. | 3 | | 1890 | Ithaca, N. Y. | Oswego, N. Y. |
| 127600 | | St. s. | Clara..... | 24 | 18 | 47.0 | 14.2 | 0.0 | Tow. | 3 | | 1902 | Bordentown, N. J. | Philadelphia, Pa. |
| 215000 | LKHT | St. s. | CLARA..... | 3,931 | 2,540 | 333.8 | 45.9 | 22.9 | Frt. | 67 | 1,258 | 1903 | Port Glasgow, Scotland. | New York, N. Y. |
| 130100 | | St. p. | Clara B..... | 63 | 36 | 65.6 | 15.2 | 8.0 | Fsh. | 5 | | 1899 | Vermilion, Ohio. | Grand Haven, Mich. |
| 126378 | | St. p. | Clara Brown..... | 190 | 111 | 99.8 | 22.1 | 4.1 | Pas. | 6 | 160 | 1880 | Tacoma, Wash. | Pt. Townsend, Wash. |
| 127532 | | St. p. | Clara Hawes..... | 44 | 27 | 45.6 | 14.0 | 3.0 | Frt. | 3 | | 1901 | Ballard, Wash. | Do. |
| 126111 | | St. s. | Clara May..... | 21 | 11 | 61.0 | 13.0 | 4.0 | Tow. | 0 | 90 | 1883 | Lake Charles, La. | Galveston, Tex. |
| 20406 | | St. s. | Clara McWilliams..... | 60 | 25 | 62.0 | 17.6 | 7.9 | Tow. | 3 | 225 | 1874 | Brooklyn, N. Y. | New Haven, Conn. |
| 126586 | | St. s. | Clara A. Elliott..... | 21 | 13 | 50.2 | 12.3 | 5.0 | Fsh. | 5 | | 1882 | Saugatuck, Mich. | Grand Haven, Mich. |
| 126204 | | St. s. | Clara A. McIntyre..... | 44 | 22 | 48.2 | 12.0 | 4.0 | Tow. | 5 | | 1884 | Buffalo, N. Y. | Norfolk, Va. |
| 213833 | LFRJ | St. s. | CLARE..... | 3,455 | 2,195 | 327.2 | 46.2 | 22.9 | Frt. | 30 | 1,500 | 1915 | Sparrows Point, Md. | New York, N. Y. |
| 145404 | | St. s. | Claremont..... | 25 | 12 | 45.5 | 16.4 | 5.9 | Tow. | 4 | | 1885 | Brooklyn, N. Y. | Do. |
| 203912 | | St. s. | Claremont..... | 1,138 | 774 | 189.0 | 38.0 | 19.0 | Frt. | 15 | 2,000 | 1907 | Alameda, Cal. | San Francisco, Cal. |
| 215907 | IJNP | St. s. | Claremont..... | 1,291 | 712 | 225.5 | 43.0 | 16.2 | Frt. | 25 | 900 | 1917 | Hockley, Wash. | Do. |
| 205430 | | St. s. | CLARENCE FLY..... | 89 | 61 | 81.4 | 18.4 | 7.2 | Pas. | 8 | 120 | 1908 | Buffalo, N. Y. | Buffalo, N. Y. |
| 127300 | | St. s. | CLARENCE A. BLACK..... | 4,521 | 3,474 | 413.4 | 60.2 | 24.5 | Frt. | 25 | 1,200 | 1898 | Lorain, Ohio. | Duluth, Minn. |
| 96365 | | St. s. | Clarence B. Mitchell..... | 47 | 32 | 77.3 | 14.5 | 8.1 | Frt. | 3 | | 1897 | Boston, Mass. | Boston, Mass. |
| 211079 | | St. s. | Clarence M. Lamb..... | 29 | 17 | 61.5 | 16.5 | 7.5 | Fsh. | 4 | 90 | 1913 | Erle, Pa. | Erle, Pa. |
| 81119 | | St. s. | Clarence P. Howland..... | 75 | 37 | 77.3 | 19.7 | 8.2 | Tow. | 6 | | 1890 | Athens, N. Y. | New York, N. Y. |
| 125376 | | St. s. | Claribel..... | 23 | 11 | 55.6 | 13.6 | 6.3 | Tow. | 3 | | 1875 | Belleville, N. J. | Richmond, Va. |
| 126740 | | St. s. | Claribel..... | 56 | 24 | 74.9 | 16.0 | 6.0 | Tow. | 8 | 260 | 1891 | Benton Harbor, Mich. | New Orleans, La. |
| 216047 | | St. p. | Claire..... | 563 | 498 | 157.3 | 34.3 | 6.8 | Frt. | 13 | 400 | 1918 | Portland, Oreg. | Portland, Oreg. |

¹ Formerly st. p. City of Mackinac.
² Formerly st. s. City of Henry.
³ Formerly st. s. Savannah.
⁴ Formerly st. p. City of Cleveland.
⁵ Formerly st. p. City of Chicago.

⁶ Formerly st. p. Lucille.
⁷ Formerly st. p. City of Vancouver.
⁸ Formerly st. p. Fred'k de Bary.
⁹ Formerly st. s. Volunteer.
¹⁰ Formerly Austrian st. s. Clara.

¹¹ Formerly st. s. Edward K.
¹² Formerly st. s. Patrolia.
¹³ Formerly st. s. Theresa.
¹⁴ Formerly st. s. Helen.
¹⁵ Formerly st. s. Wm. J. McCaldin.

MERCHANT STEAM VESSELS OF THE UNITED STATES—Continued.

| Official No. | Signal letters. | Rig. | Name of vessel. | Gross tonnage. | Net tonnage. | Length. | Breadth. | Depth. | Service. | Crew. | Indicated horsepower. | When built. | Where built. | Home port (where permanent document issues). |
|--------------|-----------------|--------|--------------------------------|----------------|--------------|---------|----------|--------|----------|-------|-----------------------|-------------|----------------------------|--|
| 211556 | | St. s. | Clatawa..... | 49 | 33 | 81.8 | 20.8 | 5.3 | Pas. | 4 | 350 | 1913 | Dookton, Wash..... | Seattle, Wash. |
| 204098 | | St. s. | Claude..... | 47 | 32 | 77.4 | 17.8 | 0.9 | Pas. | 8 | 250 | 1907 | Soranton, Miss..... | Mobile, Ala. |
| 127431 | KPWG | St. s. | CLAUDINE..... | 846 | 615 | 178.6 | 33.0 | 15.1 | Pas. | 57 | 1,000 | 1890 | Glasgow, Scotland..... | Honolulu, Hawaii. |
| 127618 | | St. s. | Clay Foreman..... | 35 | 16 | 62.7 | 15.2 | 0.4 | Tow. | 5 | 100 | 1902 | Elizabeth City, N. C..... | Elizabeth City, N. C. |
| 121205 | | St. s. | Clemons A. Reiss..... | 4,897 | 3,630 | 430.0 | 50.2 | 24.5 | Frt. | 28 | 1,700 | 1901 | Chicago, Ill..... | Duluth, Minn. |
| 86581 | KRON | St. s. | Cleone..... | 223 | 129 | 123.0 | 30.0 | 9.5 | Frt. | 15 | | 1901 | Alameda, Cal..... | San Francisco, Cal. |
| 86556 | | St. p. | Clerimond..... | 87 | 87 | 124.0 | 23.2 | 3.9 | Tow. | 10 | | 1901 | Wabasha, Minn..... | Evansville, Ind. |
| 126866 | KLGW | St. p. | Clermont..... | 293 | 203 | 164.9 | 25.0 | 10.6 | Pas. | 8 | 800 | 1892 | Brooklyn, N. Y..... | Perth Amboy, N. J. |
| 205851 | | St. p. | CLERMONT..... | 1,864 | 1,174 | 271.5 | 39.2 | 11.5 | Pas. | 45 | 1,500 | 1911 | Newburgh, N. Y..... | New York, N. Y. |
| 145937 | | St. s. | CLETUS SCHNEIDER..... | 3,784 | 3,187 | 370.8 | 50.2 | 24.2 | Frt. | 21 | | 1902 | Toledo, Ohio..... | Cleveland, Ohio. |
| 34200 | | St. s. | Clifford..... | 212 | 142 | 115.1 | 28.5 | 7.8 | Frt. | 0 | | 1890 | Rockyhill, Conn..... | Hartford, Conn. |
| 206044 | | St. s. | CLIFFORD F. MOLL..... | 5,141 | 3,894 | 444.0 | 56.2 | 29.0 | Frt. | 23 | 1,550 | 1909 | Ecorse, Mich..... | Buffalo, N. Y. |
| 126520 | | St. s. | CLIFTON..... | 143 | 101 | 101.0 | 16.1 | 8.6 | Pas. | 7 | 300 | 1888 | Chester, Pa..... | New York, N. Y. |
| 135735 | | St. s. | Clifton..... | 29 | 15 | 40.9 | 14.8 | 6.7 | Tow. | 5 | 160 | 1883 | Brooklyn, N. Y..... | Do. |
| 33853 | | St. p. | Climax..... | 119 | 77 | 80.0 | 27.4 | 8.0 | Frt. | 7 | 225 | 1872 |do..... | Do. |
| 207180 | | St. p. | Clinton..... | 586 | 407 | 152.9 | 32.8 | 11.8 | For. | 6 | 300 | 1862 | Lockport, La..... | New Orleans, La. |
| 4870 | | St. s. | Clinton..... | 28 | 19 | 57.9 | 16.1 | 4.7 | Wat. | 2 | 160 | 1898 | New York, N. Y..... | New York, N. Y. |
| 127221 | | St. s. | Clinton..... | 40 | 27 | 53.7 | 16.4 | 6.4 | Tow. | 4 | | 1898 | East Rockaway, N. Y..... | Do. |
| 127238 | | St. s. | CLINTON..... | 124 | 62 | 90.0 | 24.6 | 6.2 | Frt. | 6 | 110 | 1898 | Newburgh, N. Y..... | Philadelphia, Pa. |
| 127245 | | St. s. | Clinton..... | 217 | 136 | 108.3 | 23.0 | 6.6 | Frt. | 9 | 165 | 1898 | Mount Clemens, Mich..... | Sandusky, Ohio. |
| 127232 | | St. s. | CLIO..... | 199 | 135 | 109.0 | 23.0 | 6.0 | Pas. | 7 | 210 | 1909 | Philadelphia, Pa..... | New York, N. Y. |
| 206600 | | St. s. | CLIO..... | 70 | 70 | 115.0 | 21.0 | 4.4 | Tow. | 9 | 185 | 1908 |do..... | Wilmington, Del. |
| 209351 | | St. p. | Clio..... | 153 | 130 | 134.0 | 23.2 | 5.1 | Tow. | 7 | | 1898 | Crescent, La..... | New Orleans, La. |
| 120489 | | St. s. | Clipper..... | 32 | 22 | 54.2 | 16.0 | 6.0 | Frt. | 3 | 85 | 1910 | Haynes Landing, W. Va..... | Do. |
| 208961 | | St. s. | Clipper..... | 150 | 102 | 123.5 | 28.0 | 6.8 | Pas. | 12 | | 1890 | Millford, Del..... | Philadelphia, Pa. |
| 106775 | | St. s. | Clivedon..... | 27 | 13 | 75.7 | 10.7 | 5.3 | Yct. | 3 | | 1901 | Mathews Bluff, S. O..... | Savannah, Ga. |
| 157623 | | St. y. | CLOVER..... | 79 | 79 | 125.0 | 19.0 | 4.0 | Tow. | 18 | 492 | 1870 | Bristol, R. I..... | Cape Vincent, N. Y. |
| 125080 | | St. p. | Clyde..... | 92 | 92 | 135.0 | 24.0 | 5.0 | Tow. | 13 | | 1903 | Dubuque, Iowa..... | Chicago, Ill. |
| 203213 | | St. p. | Clyde..... | 72 | 72 | 95.1 | 19.6 | 4.5 | Frt. | 0 | | 1908 | Brownsville, Pa..... | Pittsburgh, Pa. |
| 205549 | | St. p. | Clyde..... | 107 | 107 | 97.7 | 28.0 | 5.1 | Frt. | 11 | | 1911 | Lumber City, Ga..... | Brunswick, Ga. |
| 208340 | | St. p. | Clyde S..... | 875 | 603 | 193.0 | 36.0 | 13.1 | Tnk. | 10 | 400 | 1910 | Dublin, Ga..... | Do. |
| 207665 | IBNW | St. s. | COALINGA..... | 7,318 | 4,770 | 471.0 | 55.0 | 32.9 | Tnk. | 48 | 3,400 | 1902 | Oakland, Cal..... | San Francisco, Cal. |
| 121911 | LFCW | St. s. | COALINGA..... | 4,384 | 2,815 | 377.2 | 46.1 | 21.9 | Pas. | 93 | 3,600 | 1891 | West Hartlepool, Eng..... | Do. |
| 127454 | KQGB | St. s. | COAMO..... | 86 | 54 | 88.0 | 23.0 | 0.9 | Frt. | 5 | 150 | 1886 | Glasgow Scotland..... | New York, N. Y. |
| 140831 | | St. s. | Coastwise..... | 208 | 182 | 109.3 | 24.5 | 15.0 | Tow. | 10 | 600 | 1910 | Pottsville, N. Y..... | Do. |
| 127415 | KPSR | St. s. | Coastwise..... | 4,015 | 2,444 | 359.0 | 49.2 | 25.9 | Frt. | 31 | 1,700 | 1892 | Perth Amboy, N. J..... | Do. |
| 207187 | LBHJ | St. s. | Coastwise..... | 2,165 | 1,492 | 276.5 | 40.1 | 20.0 | Frt. | 21 | 1,170 | 1892 | Camden, N. J..... | Boston, Mass. |
| 126884 | | St. s. | CODORUS..... | 65 | 33 | 74.3 | 19.0 | 8.0 | Tow. | 7 | | 1872 | Buffalo, N. Y..... | New York, N. Y. |
| 125135 | | St. s. | Coe F. Young..... | 69 | 34 | 71.2 | 20.0 | 7.7 | Tow. | 7 | | 1900 | Slightsburg, N. Y..... | New York, N. Y. |
| 127398 | | St. s. | Cohannet..... | 134 | 134 | 137.9 | 27.0 | 6.7 | Tow. | 11 | 350 | 1914 | Bath, Mo..... | Albany, N. Y. |
| 212689 | | St. p. | Collier..... | 20 | 20 | 45.0 | 12.0 | 4.6 | Fsh. | 2 | 60 | 1890 | Dravosburg, Pa..... | Fall River, Mass. |
| 209225 | | St. s. | Colts..... | 5,613 | 3,418 | 380.0 | 48.7 | 32.5 | Pas. | 70 | 3,350 | 1915 | Flushing, Holland..... | Pittsburgh, Pa. |
| 214060 | LFSJ | St. s. | COLOMBIA..... | 5,670 | 3,513 | 360.0 | 50.0 | 10.9 | Pas. | 112 | 5,000 | 1899 | San Francisco, Cal..... | Unalaska, Alaska. |
| 92930 | KPBW | St. s. | COLON..... | 3,879 | 3,044 | 350.0 | 50.0 | 28.0 | Frt. | 14 | 1,000 | 1901 | Philadelphia, Pa..... | San Francisco, Cal. |
| 127553 | | St. s. | COLONEL..... | 1,363 | 900 | 196.5 | 42.1 | 17.2 | Frt. | 21 | 800 | 1917 | Wyandotte, Mich..... | New York, N. Y. |
| 210212 | LKNS | St. s. | Col. Ledyard..... | 203 | 101 | 94.0 | 46.3 | 8.0 | For. | 7 | 350 | 1901 | Westlake, La..... | Cleveland, Ohio. |
| 120801 | | St. p. | COLONEL VARD..... | 41 | 28 | 55.4 | 15.1 | 7.6 | Tow. | 4 | 200 | 1913 | Noank, Conn..... | Port Arthur, Tex. |
| 211702 | | St. s. | COL. E. I. DRAKE..... | 4,205 | 3,307 | 360.0 | 50.0 | 21.5 | Tnk. | 31 | 5,000 | 1903 | Buffalo, N. Y..... | New London, Conn. |
| 127743 | KSJN | St. s. | COL. N. L. HOWARD..... | 62 | 42 | 70.5 | 18.5 | 8.7 | Tow. | 7 | | 1901 | Philadelphia, Pa..... | Buffalo, N. Y. |
| 90548 | | St. s. | COL. JAMES M. SCHOONMAKER..... | 8,603 | 6,650 | 590.0 | 64.2 | 34.2 | Frt. | 24 | 2,500 | 1911 | Ferrysburg, Mich..... | San Francisco, Cal. |
| 209185 | | St. s. | COL. JOHN F. GAYNOR..... | 153 | 76 | 91.5 | 21.0 | 10.4 | Tow. | 12 | 500 | 1893 | Ecorse, Mich..... | Chicago, Ill. |
| 126083 | | St. y. | COLONIA..... | 259 | 151 | 163.7 | 22.3 | 10.0 | Yct. | 20 | 2,000 | 1890 |do..... | Pittsburgh, Pa. |
| 107474 | KPHF | St. s. | Colonia..... | 200 | 136 | 103.5 | 28.2 | 10.0 | Lgt. | 10 | 350 | 1902 | Brooklyn, N. Y..... | Do. |
| 127700 | | St. s. | Colonial..... | 110 | 80 | 91.2 | 17.4 | 5.7 | Pas. | 3 | 125 | 1895 | Baldwinsville, N. Y..... | Owego, N. Y. |
| 127080 | | St. s. | Colonial..... | 22 | 18 | 65.7 | 11.3 | 3.6 | Pas. | 5 | 20 | 1899 | Indian River, Mich..... | Pittsburgh, Pa. |
| 205011 | | St. s. | Colorado..... | 45 | 22 | 70.6 | 15.0 | 0.2 | Tow. | 5 | | 1891 | St. Louis, Mo..... | St. Louis, Mo. |
| 106820 | | St. p. | Columbia..... | 586 | 416 | 154.0 | 31.7 | 12.3 | For. | 8 | 325 | 1867 | Brooklyn, N. Y..... | New York, N. Y. |
| 5407 | | St. s. | COLUMBIA..... | 255 | 142 | 133.6 | 30.0 | 8.6 | Pas. | 8 | 350 | 1885 | Wyandotte, Mich..... | Chicago, Ill. |
| 10772 | | St. s. | Columbia..... | 62 | 31 | 74.0 | 17.1 | 9.0 | Tow. | 4 | | 1888 | Buffalo, N. Y..... | Buffalo, N. Y. |
| 110244 | | St. s. | Columbia..... | 96 | 48 | 87.0 | 20.0 | 9.0 | Tow. | 5 | | 1872 | Brooklyn, N. Y..... | Philadelphia, Pa. |
| 125144 | | St. p. | Columbia..... | 663 | 535 | 220.0 | 34.0 | 7.2 | Pas. | 20 | 409 | 1876 | Wilmington, Del..... | Do. |
| 125507 | | St. p. | Columbia..... | 388 | 234 | 141.0 | 30.0 | 17.7 | For. | 0 | 437 | 1877 |do..... | Do. |
| 125014 | | St. p. | Columbia..... | 1,373 | 1,053 | 235.4 | 35.6 | 18.9 | Frt. | 15 | 450 | 1881 | Cleveland, Ohio..... | Ogdensburg, N. Y. |

- 1 Formerly Hawaiian st. s. Claudien.
 2 Formerly st. s. Frank T. Hoffelinger.
 3 Formerly st. s. Guatala.
 4 Formerly *st. p. Gazelle.
 5 Formerly /a st. y. Clermont.
 6 Formerly /b st. p. Charnary.
 7 Formerly st. s. Thomas Adams.
 8 Formerly st. s. Erie.
 9 Formerly U. S. S. Commodore Morris.
 10 Formerly *st. p. H. C. Whiteman.

- 10 Formerly /a st. p. Alpha.
 11 Formerly /b st. s. Clayton.
 12 Formerly st. y. Dawn.
 13 Formerly British st. s. Pectan.
 14 Formerly /a British st. s. Californian.
 15 Formerly /b st. s. Californian.
 16 Formerly st. s. /a Lizzie M. Conklin.
 17 Formerly st. s. /b Alice.
 18 Formerly Dutch st. s. Colombia.
 19 Formerly st. s. H. Ewig.

- 17 Formerly st. y. /a Alberta.
 18 Formerly st. y. /b Colonia.
 19 Formerly st. s. /a Lorana.
 20 Formerly st. s. /a Archie Parker.
 21 Formerly st. s. /b Ella St. Clair.
 22 Formerly st. s. /a Mascotte.
 23 Formerly st. s. /a B. W. Gee.
 24 Formerly st. s. /b Yale.

MERCHANT STEAM VESSELS OF THE UNITED STATES—Continued.

| Official No. | Signal letters. | Rtg. | Name of vessel. | Gross tonnage. | Net tonnage. | Length. | Breadth. | Depth. | Service. | Crew. | Indicated horsepower. | When built. | Where built. | Home port (where permanent document issues). |
|--------------|-----------------|--------|--------------------|----------------|--------------|---------|----------|--------|----------|-------|-----------------------|-------------|-------------------------|--|
| 126578 | | St. s. | Columbia | 130 | 104 | 92.7 | 17.4 | 9.2 | Onl. | 4 | | 1889 | Lookport, N. Y. | Buffalo, N. Y. |
| 126823 | | St. s. | Columbia | 132 | 70 | 102.0 | 24.3 | 11.3 | Tow. | 5 | 250 | 1891 | North Bend, Ore. | Seattle, Wash. |
| 126861 | | St. s. | Columbia | 96 | 65 | 101.2 | 20.4 | 7.0 | Pas. | 10 | 300 | 1892 | Grand Haven, Mich. | Grand Haven, Mich. |
| 126882 | | St. s. | Columbia | 83 | 41 | 81.0 | 17.2 | 7.0 | Fsh. | 12 | | 1892 | do | Marquette, Mich. |
| 126903 | | St. s. | Columbia | 19 | 9 | 56.5 | 13.3 | 4.4 | Fer. | 3 | | 1892 | Middletown, Conn. | Marquette, Mich. |
| 127069 | | St. p. | Columbia | 810 | 600 | 150.0 | 38.0 | 13.3 | Tow. | 8 | 500 | 1895 | Philadelphia, Pa. | Gloucester, Mass. |
| 127116 | | St. s. | COLUMBIA | 84 | 57 | 77.0 | 18.0 | 9.0 | Tow. | 8 | | 1897 | Clinton, Iowa | New York, N. Y. |
| 127192 | | St. p. | Columbia | 222 | 9 | 25.5 | 10.6 | 2.7 | Fer. | 2 | 423 | 1894 | Fairhaven, Wash. | Wilmington, Del. |
| 127320 | | St. s. | Columbia | 9 | 47 | 85.2 | 20.1 | 8.1 | Tow. | 3 | | 1894 | Fairhaven, Wash. | Pt. Townsend, Wash. |
| 127432 | | St. s. | Columbia | 92 | 82 | 117.3 | 24.0 | 4.6 | Pas. | 12 | 810 | 1900 | Stillwater, Minn. | Detroit, Mich. |
| 127436 | | St. p. | COLUMBIA | 968 | 549 | 200.0 | 45.0 | 18.0 | Pas. | 20 | 2,000 | 1902 | Wyandotte, Mich. | St. Augustine, Fla. |
| 127685 | | St. s. | COLUMBIA | 108 | 72 | 90.0 | 20.5 | 10.6 | Tow. | 12 | | 1898 | Madison, Md. | Detroit, Mich. |
| 127685 | | St. s. | COLUMBIA | 2,021 | 1,200 | 269.0 | 48.0 | 14.8 | Pas. | 46 | 3,000 | 1907 | Camden, N. J. | Norfolk, Va. |
| 127685 | | St. s. | COLUMBIA | 69 | 41 | 60.8 | 18.9 | 4.0 | Tow. | 3 | 75 | 1907 | Northport, Wash. | Baltimore, Md. |
| 127685 | | St. s. | COLUMBIA | 1,023 | 1,188 | 238.7 | 41.2 | 20.8 | Frt. | 30 | 1,300 | 1912 | Wilmington, Del. | Pt. Townsend, Wash. |
| 127685 | | St. s. | Columbus | 16 | 8 | 41.3 | 11.7 | 5.8 | Tow. | 3 | 50 | 1882 | Brooklyn, N. Y. | San Francisco, Cal. |
| 209203 | | St. p. | Colusa | 795 | 737 | 177.5 | 41.9 | 6.3 | Frt. | 19 | 275 | 1911 | San Francisco, Cal. | New York, N. Y. |
| 212859 | | St. s. | COLUSA | 6,003 | 3,717 | 408.0 | 55.2 | 26.8 | Pas. | 54 | 3,000 | 1913 | Port Glasgow, Scotland. | San Francisco, Cal. |
| 127807 | | St. s. | Colwell | 20 | 11 | 57.0 | 13.0 | 3.5 | Frt. | 2 | | 1897 | Ilwaco, Wash. | New York, N. Y. |
| 126316 | | St. s. | Comal | 2,034 | 2,251 | 320.0 | 42.8 | 21.5 | Pas. | 58 | 1,900 | 1885 | Chester, Pa. | Portland, Ore. |
| 127111 | | St. s. | COMANCHE | 3,856 | 2,477 | 348.5 | 46.0 | 18.9 | Pas. | 82 | 3,528 | 1895 | Philadelphia, Pa. | New York, N. Y. |
| 207715 | | St. s. | Comanche | 78 | 54 | 86.4 | 17.2 | 5.0 | Pas. | 4 | | 1895 | Baldwinsville, N. Y. | Do. |
| 211319 | | St. s. | COMANCHE | 350 | 350 | 133.7 | 28.5 | 18.5 | Frt. | 22 | 400 | 1913 | Seattle, Wash. | Georgetown, S. C. |
| 201825 | | St. y. | Comango | 67 | 45 | 115.8 | 12.5 | 7.6 | Yct. | 12 | | 1905 | New York, N. Y. | Seattle, Wash. |
| 214472 | | St. s. | COMBER | 302 | 97 | 135.0 | 22.8 | 13.4 | Fsh. | 11 | 600 | 1916 | Manitowoc, Wis. | Portsmouth, N. J. |
| 127361 | | St. s. | Comet | 18 | 13 | 50.0 | 12.4 | 4.2 | Fah. | 2 | | 1899 | Buffalo, N. Y. | Boston, Mass. |
| 127563 | | St. s. | Comet | 77 | 47 | 74.6 | 22.0 | 6.1 | Pas. | 4 | | 1901 | Portland, Me. | Grand Haven, Mich. |
| 207972 | | St. p. | Comot | 42 | 42 | 100.0 | 20.3 | 3.4 | Tow. | 5 | 300 | 1910 | Paducah, Ky. | Portland, Me. |
| 208083 | | St. s. | COMET | 104 | 70 | 72.3 | 20.0 | 9.0 | Tow. | 8 | 350 | 1910 | Baltimore, Md. | Chicago, Ill. |
| 121398 | | St. s. | COMET | 2,480 | 1,258 | 250.0 | 43.0 | 26.0 | Tnk. | 20 | 1,300 | 1913 | Lorain, Ohio. | Hartford, Conn. |
| 116671 | | St. s. | Commander | 160 | 90 | 103.8 | 24.8 | 8.0 | Pas. | 6 | 150 | 1895 | South Portland, Me. | New York, N. Y. |
| 126962 | | St. s. | Commander | 99 | 49 | 78.3 | 21.7 | 9.6 | Pas. | 5 | | 1893 | Wilmington, Del. | Savannah, Ga. |
| 125645 | | St. s. | Commerce | 112 | 98 | 99.0 | 19.0 | 6.0 | Drq. | 4 | 148 | 1878 | Milwaukee, Wis. | New York, N. Y. |
| 127670 | | St. s. | Commerce | 127 | 85 | 85.1 | 26.8 | 8.0 | Tow. | 6 | 200 | 1901 | Athens, N. Y. | Toledo, Ohio. |
| 209307 | | St. s. | COMMERCE | 280 | 190 | 114.6 | 33.0 | 13.0 | Frt. | 8 | 125 | 1911 | Manitowoc, Wis. | New York, N. Y. |
| 210227 | | St. p. | Commerce | 32 | 24 | 75.0 | 15.9 | 3.6 | Tow. | 4 | 60 | 1912 | Mount Carmel, Ill. | Chicago, Ill. |
| 92480 | | St. s. | Commodore | 62 | 31 | 67.2 | 18.0 | 8.0 | Tow. | 4 | 190 | 1892 | West Troy, N. Y. | St. Louis, Mo. |
| 126412 | | St. s. | Commodore | 125 | 79 | 90.0 | 30.8 | 8.5 | Frt. | 5 | 60 | 1887 | Wilmington, Del. | New York, N. Y. |
| 127521 | | St. s. | Commodore Bartlett | 58 | 39 | 77.8 | 15.2 | 5.5 | Pas. | 12 | | 1901 | Croton, N. Y. | Do. |
| 205269 | | St. s. | Commodore Perry | 43 | 29 | 62.0 | 15.7 | 6.7 | Fah. | 6 | 80 | 1908 | Erie, Pa. | Baltimore, Md. |
| 205149 | | St. p. | COMMONWEALTH | 5,980 | 2,500 | 437.9 | 55.0 | 19.3 | Pas. | 250 | 5,000 | 1908 | Philadelphia, Pa. | Erie, Pa. |
| 80410 | | St. s. | Communipaw | 93 | 64 | 98.8 | 20.8 | 7.9 | Tow. | 6 | 242 | 1872 | Keyport, N. J. | Fall River, Mass. |
| 213407 | | St. s. | COMMUNIFAW | 3,710 | 2,352 | 339.0 | 43.7 | 29.6 | Frt. | 35 | 1,600 | 1893 | Stettin, Germany | New York, N. Y. |
| 206390 | | St. y. | Companero | 129 | 88 | 88.7 | 14.9 | 7.6 | Yct. | 3 | 150 | 1909 | Wilmington, Cal. | Los Angeles, Cal. |
| 203647 | | St. s. | Comport | 180 | 122 | 96.4 | 30.4 | 9.7 | Frt. | 6 | 240 | 1906 | Tottenville, N. Y. | New York, N. Y. |
| 126596 | | St. s. | Compton | 213 | 144 | 123.4 | 24.0 | 8.0 | Fsh. | 17 | | 1889 | Wilmington, Del. | Wilmington, N. C. |
| 208622 | | St. s. | Comstock | 20 | 14 | 45.0 | 11.0 | 4.5 | Frt. | 2 | | 1911 | Croton-on-Hudson, N. Y. | Albany, N. Y. |
| 127407 | | St. s. | COMUS | 4,828 | 3,000 | 391.6 | 48.3 | 15.8 | Pas. | 75 | 3,800 | 1900 | Newport News, Va. | New York, N. Y. |
| 126369 | | St. p. | Conanicut | 353 | 241 | 125.5 | 28.0 | 10.0 | Fer. | 8 | 225 | 1886 | Wilmington, Del. | Newport, R. I. |
| 126719 | | St. s. | CONCHO | 3,724 | 2,640 | 329.5 | 47.0 | 21.2 | Pas. | 49 | 2,600 | 1891 | Chester, Pa. | New York, N. Y. |
| 127097 | | St. s. | Concord | 248 | 149 | 123.0 | 26.5 | 9.8 | Frt. | 13 | 180 | 1902 | Boston, Mass. | Boston, Mass. |
| 130526 | | St. s. | Concord | 1,248 | 687 | 246.0 | 46.0 | 15.5 | Pas. | 55 | 1,700 | 1891 | Wilmington, Del. | New York, N. Y. |
| 130374 | | St. y. | Concord | 197 | 134 | 149.0 | 20.1 | 9.7 | Yct. | 10 | 850 | 1893 | Nyaok, N. Y. | Do. |
| 200558 | | St. s. | CONEMAUOH | 3,898 | 2,907 | 350.0 | 46.0 | 31.0 | Frt. | 27 | 1,700 | 1909 | Wyandotte, Mich. | Buffalo, N. Y. |
| 125669 | | St. s. | Conestoga | 1,726 | 1,562 | 252.8 | 36.0 | 16.2 | Frt. | 23 | 473 | 1878 | Cleveland, Ohio. | Milwaukee, Wis. |
| 200624 | | St. s. | CONESTOGA | 617 | 420 | 158.0 | 29.1 | 17.0 | Tow. | 19 | 1,000 | 1904 | Sparrows Point, Md. | Philadelphia, Pa. |
| 81106 | | St. s. | Coney Island | 89 | 79 | 72.1 | 18.6 | 4.4 | Pas. | 5 | | 1878 | Espy, Pa. | New York, N. Y. |
| 127057 | | St. s. | Coney Island | 31 | 15 | 51.1 | 14.5 | 6.6 | Tow. | 3 | | 1894 | Gravesend, N. Y. | Do. |
| 126918 | | St. s. | Confidence | 26 | 20 | 68.5 | 17.1 | 7.3 | Tow. | 6 | | 1892 | Bordentown, N. J. | Newark, N. J. |
| 127307 | | St. s. | Confidence | 65 | 33 | 78.7 | 18.3 | 8.0 | Pas. | 6 | | 1898 | Baltimore, Md. | Boston, Mass. |
| 127000 | | St. s. | Conneaut | 62 | 31 | 69.0 | 18.0 | 10.2 | Tow. | 4 | | 1893 | Buffalo, N. Y. | Buffalo, N. Y. |
| 214001 | | St. s. | Conneaut | 4,749 | 3,027 | 415.0 | 50.0 | 27.5 | Frt. | 24 | 1,775 | 1916 | Ecorse, Mich. | Detroit, Mich. |
| 205871 | | St. s. | CONNELLY BROTHERS | 9 | 6 | 37.0 | 10.8 | 4.5 | Frt. | 3 | 10 | 1903 | Buffalo, N. Y. | Buffalo, N. Y. |
| 126645 | | St. s. | Conqueror | 18 | 9 | 45.0 | 13.5 | 6.0 | Tow. | 4 | | 1890 | Brooklyn, N. Y. | Norfolk, Va. |
| 127533 | | St. s. | Conqueror | 21 | 14 | 42.9 | 14.2 | 6.5 | Tow. | 4 | | 1901 | Long Island City, N. Y. | New York, N. Y. |
| 214651 | | St. p. | Conqueror | 204 | 120 | 130.6 | 26.0 | 4.7 | Tow. | 17 | 430 | 1916 | Elizabeth, Pa. | Pittsburgh, Pa. |
| 211105 | | St. s. | CONRAD STARKE | 153 | 104 | 82.0 | 22.0 | 13.2 | Tow. | 10 | 600 | 1913 | Manitowoc, Wis. | Milwaukee, Wis. |
| 205864 | | St. p. | Conrad N. Buchanan | 72 | 72 | 95.5 | 23.0 | 4.0 | Frt. | 12 | 60 | 1908 | Bainbridge, Ga. | Fernandina, Fla. |

1 Formerly st. s. E. J. Codd.
2 Formerly st. s. B. S. Cronin.
3 Formerly British st. s. Colusa.
4 Formerly st. y. a Vitesso.
5 Formerly st. s. Sislina.
6 Formerly st. s. Sabascodagan.

7 Formerly st. s. Michael J. Coffey.
8 Formerly st. s. Wm. H. Payne.
9 Formerly German st. s. Deutschland.
10 Formerly st. s. Chas. H. Pike.
11 Formerly st. s. Norfolk.
12 Formerly st. y. Embla.

13 Formerly st. s. (a) Modjeska.
(b) Storm Signal.
(c) Island Belle.
(d) Amanda.
14 Formerly *st. p. T. C. Drake, Jr.
† Composite.

MERCHANT STEAM VESSELS OF THE UNITED STATES—Continued.

| Official No. | Signal letters. | Rtg. | Name of vessel. | Gross tonnage. | Net tonnage. | Length. | Breadth. | Depth. | Service. | Crew. | Indicated horsepower. | When built. | Where built. | Home port (where permanent document issues). |
|--------------|-----------------|---------|-----------------------|----------------|--------------|---------|----------|--------|----------|-------|-----------------------|--------------|-------------------------|--|
| | | | | | | Feet. | Feet. | Feet. | | | | | | |
| 125267 | | *St. p. | Constanco | 422 | 377 | 161.5 | 32.0 | 5.5 | Pas. | 29 | 75 | 1874 | San Francisco, Cal. | San Francisco, Cal. |
| 86507 | | St. s. | Constitution | 46 | 35 | 72.0 | 16.5 | 9.0 | Tow. | 6 | | 1900 | Green Bay, Wis. | Port Huron, Mich. |
| 126945 | | St. y. | Contaluta | 38 | 19 | 75.2 | 13.0 | 5.0 | Yot. | 16 | | 1893 | Detroit, Mich. | Detroit, Mich. |
| 212630 | | *St. p. | Contra Costa | 4,453 | 3,276 | 414.3 | 67.2 | 18.5 | Fer. | 13 | 6,000 | 1914 | Oakland, Cal. | San Francisco, Cal. |
| 201026 | | *St. p. | Control | 103 | 65 | 118.5 | 27.4 | 4.6 | Tow. | 10 | 350 | 1904 | Jeffersonville, Ind. | St. Louis, Mo. |
| 125182 | | St. s. | Contoy | 78 | 39 | 80.5 | 19.0 | 9.2 | Tow. | 7 | | 1873 | Philadelphia, Pa. | Baltimore, Md. |
| 201812 | | St. s. | Convooy | 77 | 52 | 70.5 | 19.4 | 8.7 | Tow. | 6 | | 1901 | Tottenville, N. Y. | New York, N. Y. |
| 212978 | | *St. p. | Cooper | 23 | 23 | 40.6 | 19.4 | 3.0 | Wrk. | 2 | 25 | 1914 | Brookings, Ark. | St. Louis, Mo. |
| 125735 | | St. p. | Cooper's Point | 389 | 261 | 141.0 | 30.0 | 7.7 | Fer. | 6 | 453 | 1879 | Wilmington, Del. | Philadelphia, Pa. |
| 218558 | LHTG | St. s. | COOSA | 1,069 | 1,218 | 289.9 | 38.5 | 22.0 | Pas. | 44 | 1,250 | 1896 | Newcastle-on-Tyne, Eng. | Seattle, Wash. |
| 212646 | LDRM | St. s. | COPPENAME | 3,191 | 2,027 | 339.5 | 42.6 | 23.6 | Pas. | 70 | 2,500 | 1905 | Belfast, Ireland | New York, N. Y. |
| 205472 | | St. s. | Coquille | 53 | 30 | 76.7 | 15.7 | 9.9 | Frt. | 3 | 160 | 1903 | Coquille City, Oreg. | Astoria, Oreg. |
| 127163 | KMVQ | St. s. | Coquille River | 415 | 265 | 146.2 | 34.2 | 12.4 | Tow. | 19 | 260 | 1896 | Prosper, Oreg. | San Francisco, Cal. |
| 126228 | | St. s. | Cora A. Sheldon | 54 | 27 | 65.1 | 16.6 | 9.2 | Tow. | 7 | | 1884 | Saugatuck, Mich. | Toledo, Ohio |
| 125369 | | St. s. | Cora L. Staples | 92 | 46 | 100.0 | 20.3 | 6.2 | Tow. | 10 | | 1872 | Wilmington, Del. | New York, N. Y. |
| 123598 | | St. s. | Cora P. White | 124 | 76 | 117.0 | 18.0 | 9.9 | Frt. | 12 | | 1877 | Fall River, Mass. | Jacksonville, Fla. |
| 95873 | | St. s. | Coral | 34 | 17 | 57.0 | 14.0 | 6.0 | Frt. | 4 | | 1886 | Philadelphia, Pa. | Philadelphia, Pa. |
| 127129 | | St. s. | CORALIA | 4,330 | 3,351 | 413.2 | 48.0 | 24.0 | Frt. | 25 | 1,350 | 1896 | Cleveland, Ohio | Duluth, Minn. |
| 201065 | | St. s. | Cordova | 18 | 12 | 41.0 | 11.8 | 4.7 | Frt. | 3 | 35 | 1904 | Klinquam, Alaska | Ketchikan, Alaska |
| 209055 | LCHP | St. s. | CORDOVA | 2,273 | 1,466 | 233.7 | 41.2 | 20.9 | Pas. | 25 | 1,200 | 1912 | Wilmington, Del. | Pt. Townsend, Wash. |
| 123808 | | St. s. | Corinthia | 69 | 34 | 68.5 | 16.9 | 8.0 | Tow. | 8 | | 1890 | Philadelphia, Pa. | Philadelphia, Pa. |
| 127721 | KSFV | St. y. | Corinthia | 54 | 36 | 80.1 | 13.0 | 6.0 | Yot. | 5 | | 1903 | New York, N. Y. | New York, N. Y. |
| 210187 | | *St. p. | Corker | 100 | 100 | 130.0 | 30.0 | 3.7 | Pas. | 10 | 125 | 1912 | Jeffersonville, Ind. | Cincinnati, Ohio |
| 212382 | | St. s. | Cormorant | 41 | 28 | 69.0 | 18.0 | 5.0 | Fsh. | 4 | 90 | 1914 | Erie, Pa. | Erie, Pa. |
| 02860 | KNJW | St. y. | Cornelia | 59 | 40 | 87.7 | 15.1 | 8.4 | Yot. | 2 | | 1898 | New York, N. Y. | Chicago, Ill. |
| 125020 | | St. s. | Cornelia | 41 | 21 | 66.2 | 16.0 | 7.3 | Tow. | 6 | | 1881 | Tottenville, N. Y. | Boston, Mass. |
| 126018 | | St. s. | Cornelia | 38 | 19 | 61.6 | 16.0 | 8.3 | Tow. | 4 | | 1882 | Buffalo, N. Y. | New York, N. Y. |
| 203402 | | St. s. | Cornelia | 285 | 163 | 128.0 | 30.9 | 9.1 | Frt. | 8 | | 1906 | Noank, Conn. | Boston, Mass. |
| 211382 | LGHK | St. s. | CORNELIA | 3,210 | 2,003 | 327.7 | 40.7 | 23.5 | Frt. | 23 | 2,500 | 1910 | Sparrows Point, Md. | New York, N. Y. |
| 127417 | | St. s. | Cornelia Cook | 51 | 27 | 73.6 | 18.4 | 5.6 | Tow. | 7 | | 1900 | Portland, Oreg. | Seattle, Wash. |
| 125800 | | St. s. | Cornelius Van Cott | 41 | 26 | 64.3 | 14.5 | 5.0 | Tow. | 4 | | 1881 | Brooklyn, N. Y. | New York, N. Y. |
| 205335 | | St. s. | CORNELIUS W. LAWRENCE | 172 | 117 | 92.8 | 22.4 | 11.5 | Frt. | 12 | 600 | 1908 | Newburgh, N. Y. | Do. |
| 86017 | | St. s. | Cornell | 65 | 32 | 72.0 | 17.4 | 10.0 | Tow. | 5 | | 1888 | Buffalo, N. Y. | Buffalo, N. Y. |
| 127451 | | St. s. | CORNELL | 5,082 | 3,968 | 454.0 | 50.2 | 24.5 | Frt. | 25 | 2,000 | 1900 | South Chicago, Ill. | Duluth, Minn. |
| 204980 | | St. s. | CORNING | 204 | 102 | 89.0 | 25.1 | 12.2 | Tow. | 7 | 600 | 1908 | Newport News, Va. | New York, N. Y. |
| 212630 | LFBD | St. s. | *CORNING | 5,073 | 3,026 | 355.7 | 52.4 | 28.5 | Tnk. | 33 | 1,600 | 1913 | Dietrichsdorf, Germany | Do. |
| 126401 | | St. s. | Corona | 150 | 75 | 93.6 | 22.4 | 10.4 | Frt. | 6 | 224 | 1886 | Camden, N. J. | Wilmington, Del. |
| 126850 | | St. s. | Corona | 51 | 18 | 64.3 | 17.0 | 6.0 | Tow. | 5 | | 1892 | Duluth, Minn. | Duluth, Minn. |
| 205580 | | *St. p. | Corona | 10 | 10 | 57.1 | 16.0 | 3.0 | Pas. | 8 | 75 | 1904 | Alva, Fla. | Key West, Fla. |
| 209156 | | *St. p. | 11 CORONA | 200 | 128 | 143.9 | 32.9 | 5.6 | Frt. | 25 | 300 | 1911 | Memphis, Tenn. | Memphis, Tenn. |
| 126373 | | St. p. | Coronado | 308 | 222 | 100.0 | 26.0 | 9.2 | Fer. | 5 | 75 | 1886 | San Francisco, Cal. | San Diego, Cal. |
| 215918 | LJNW | St. s. | CORONADO | 5,997 | 4,449 | 402.6 | 53.0 | 32.0 | Frt. | 40 | 2,600 | 1918 | Oakland, Cal. | San Francisco, Cal. |
| 205330 | LBSV | St. s. | COROZAL | 3,129 | 1,932 | 335.0 | 40.8 | 22.7 | Frt. | 33 | 1,600 | 1911 | Newport News, Va. | New York, N. Y. |
| 208176 | LBRN | St. s. | Correclon | 422 | 159.7 | 36.5 | 12.0 | Pas. | 15 | | 1910 | Noank, Conn. | Do. | |
| 127328 | KNWS | St. y. | CORSAIR | 1,136 | 772 | 270.0 | 33.3 | 20.9 | Yot. | 52 | 4,550 | 1899 | Newburgh, N. Y. | Do. |
| 126023 | | St. s. | Corstia | 368 | 300 | 145.5 | 26.2 | 7.5 | Pas. | 21 | 203 | 1882 | Wilmington, Del. | Baltimore, Md. |
| 126474 | | St. s. | Corstia | 2,364 | 1,786 | 299.5 | 40.8 | 21.0 | Frt. | 21 | 1,200 | 1888 | Cleveland, Ohio | Boston, Mass. |
| 24964 | | St. s. | 12 Cortland | 80 | 40 | 87.1 | 19.6 | 10.0 | Tow. | 4 | | 1868 | Brooklyn, N. Y. | New York, N. Y. |
| 206470 | | St. s. | 13 CORVUS | 4,551 | 3,451 | 410.0 | 50.0 | 24.0 | Frt. | 22 | 1,500 | 1933 | West Bay City, Mich. | Cleveland, Ohio |
| 126741 | KJNP | St. s. | COSTA RICA | 1,783 | 1,166 | 221.5 | 30.0 | 19.3 | Pas. | 40 | 700 | 1891 | Chester, Pa. | San Francisco, Cal. |
| 127170 | KNBL | St. y. | COURIER | 65 | 44 | 91.3 | 15.8 | 8.5 | Yot. | 9 | | 1897 | South Boston, Mass. | Washington, D. C. |
| 206926 | | St. s. | COURTNEY L. | 48 | 33 | 61.0 | 10.0 | 8.0 | Fsh. | 5 | 55 | 1909 | Loralin, Ohio | Chicago, Ill. |
| 127307 | KPQG | St. s. | COVINGTON | 401 | 190 | 135.0 | 27.5 | 15.7 | Pas. | 10 | 900 | 1899 | Philadelphia, Pa. | Boston, Mass. |
| 214769 | | *St. p. | Cowitz | 99 | 72 | 109.2 | 26.6 | 4.8 | Frt. | 8 | 350 | 1917 | Portland, Oreg. | Portland, Oreg. |
| 125678 | | St. p. | Coxsacko | 77 | 41 | 66.4 | 33.4 | 7.4 | Fer. | 3 | | 1878 | New Baltimore, N. Y. | Albany, N. Y. |
| 214911 | | St. s. | Coxton | 518 | 373 | 115.3 | 32.2 | 14.0 | Frt. | 5 | 300 | 1917 | Elizabethport, N. J. | New York, N. Y. |
| 202136 | | St. s. | CRAIG | 32 | 21 | 53.0 | 15.0 | 7.0 | Tow. | 4 | 100 | 1905 | Toledo, Ohio | Buffalo, N. Y. |
| 202704 | | St. s. | CRANFORD | 1,107 | 814 | 191.4 | 44.0 | 15.8 | Fer. | 8 | 1,500 | 1905 | Wilmington, Del. | New York, N. Y. |
| 212886 | LDQC | St. s. | CRASTER HALL | 4,310 | 2,768 | 380.0 | 50.0 | 20.2 | Frt. | 37 | 2,000 | 1909 | Port Glasgow, Scotland | Do. |
| 110641 | | St. s. | 14 Cream City | 570 | 410 | 168.0 | 32.0 | 12.1 | Frt. | 10 | 450 | 1884 | Trenton, Mich. | Marquette, Mich. |
| 206217 | | St. s. | Credenda | 34 | 23 | 57.0 | 16.5 | 6.4 | Tow. | 3 | | 1903 | Paulsboro, N. J. | Philadelphia, Pa. |
| 126243 | | St. s. | Croedmoor | 19 | 11 | 52.0 | 14.0 | 6.0 | Pas. | 2 | | 1884 | Brewer, Me. | Deer Isle, Me. |
| 01027 | | *St. p. | Croighton | 160 | 166 | 132.0 | 21.0 | 3.5 | Tow. | 1 | 1,392 | 1877 | Point Harmar, Ohio | Pittsburgh, Pa. |
| 204256 | KWDR | St. s. | CROLE | 6,784 | 4,302 | 407.0 | 63.0 | 29.7 | Pas. | 140 | | 1917 | Quincy, Mass. | New York, N. Y. |
| 116270 | | St. s. | 17 Crescent | 68 | 40 | 71.9 | 18.0 | 8.0 | Tow. | 5 | 175 | 1872 | Philadelphia, Pa. | Do. |
| 126641 | | St. s. | Crescent | 71 | 40 | 77.2 | 16.1 | 6.0 | Frt. | 6 | | 1890 | Grand Haven, Mich. | Duluth, Minn. |

1 Formerly st. s. Gladys Nau.

2 Formerly st. s. Triumph.

3 Formerly German st. s. Loman.

4 Formerly Brit. st. s. Coppename.

5 Formerly st. s. Harry F. Miller.

6 Formerly st. s. Frank K. F. Clark.

7 Formerly st. y. Margaret.

8 Formerly st. y. Laurita.

9 Formerly st. s. Grace Danforth.

10 Formerly German st. s. Mohican.

11 Formerly German st. s. C. C. Clarke.

12 Formerly st. s. New York Central No. 3.

13 Formerly st. s. W. Whitman.

14 Formerly *st. p. Bob Lee, Jr.

15 Formerly st. s. Titan.

16 Formerly st. s. J. L. Weeks.

17 Formerly British st. s. Craster Hall.

18 Formerly st. s. Rhoda Emly.

19 Formerly .. (a) *st. p. Mink No. 2.

20 Formerly .. (b) st. p. Clara Cavett.

21 Formerly st. s. Sammie.

MERCHANT STEAM VESSELS OF THE UNITED STATES—Continued.

| Official No. | Signal letters. | Rig. | Name of vessel. | Gross tonnage. | Net tonnage. | Length. | Breadth. | Depth. | Service. | Crew. | Indicated horsepower. | When built. | Where built. | Home port (where permanent document issues). |
|--------------|-----------------|---------|-------------------------|----------------|--------------|---------|----------|--------|----------|-------|-----------------------|-------------|------------------------|--|
| 127013 | | St. s. | CRESCENT..... | 253 | 139 | 121.5 | 23.5 | 6.9 | Pas. | 11 | 100 | 1893 | Jacksonville, Fla. | Jacksonville, Fla. |
| 207404 | | St. s. | CRESCENT..... | 385 | 297 | 135.0 | 34.0 | 9.6 | Frt. | 6 | 200 | 1910 | Buffalo, N. Y. | Buffalo, N. Y. |
| 206160 | | St. s. | Crescent..... | 22 | 15 | 57.5 | 10.3 | 2.9 | Pas. | 2 | 25 | 1909 | Bonnara Ferry, Idaho | Great Falls, Mont. |
| 127176 | | St. s. | CRESCENT CITY..... | 4,213 | 3,675 | 406.0 | 42.2 | 23.9 | Frt. | 25 | 1,600 | 1897 | Chicago, Ill. | Duluth, Minn. |
| 145134 | | St. s. | Crescent City..... | 146 | 100 | 107.0 | 22.8 | 6.0 | Pas. | 14 | | 1877 | Northport, N. Y. | Apalachicola, Fla. |
| 92362 | | St. s. | Cresco..... | 90 | 45 | 84.0 | 20.4 | 8.0 | Tow. | 7 | | 1891 | Berkley, Va. | Philadelphia, Pa. |
| 110529 | | St. s. | Cresswell..... | 35 | 15 | 56.0 | 15.0 | 5.8 | Tow. | 4 | | 1882 | East Saginaw, Mich. | New York, N. Y. |
| 208553 | LBVJ | St. s. | CREST..... | 244 | 113 | 114.3 | 22.5 | 11.6 | Fsh. | 18 | 450 | 1911 | Quincy, Mass. | Boston, Mass. |
| 85715 | JWBH | St. s. | Cretan..... | 2,350 | 1,651 | 267.0 | 40.6 | 16.4 | Pas. | 34 | 1,800 | 1882 | Chester, Pa. | Baltimore, Md. |
| 204587 | | St. s. | CRETE..... | 6,189 | 4,764 | 490.0 | 52.0 | 30.0 | Frt. | 20 | 1,600 | 1907 | Lorain, Ohio. | Cleveland, Ohio. |
| 211044 | LCRQ | St. s. | CRICKET..... | 1,136 | 773 | 210.0 | 41.0 | 15.0 | Frt. | 27 | 950 | 1913 | Alameda, Cal. | San Francisco, Cal. |
| 200448 | KSRQ | St. s. | CRISFIELD..... | 236 | 160 | 110.5 | 24.1 | 12.6 | Tow. | 16 | 604 | 1903 | Sparrows Point, Md. | Cape Charles, Va. |
| 145634 | KRSV | St. s. | CRISTONAL..... | 9,332 | 7,070 | 499.5 | 58.0 | 28.9 | Pas. | 129 | 4,000 | 1902 | Sparrows Point, Md. | New York, N. Y. |
| 90423 | | *St. p. | Crockett..... | 1,023 | 903 | 221.1 | 46.0 | 8.0 | Frt. | 14 | 500 | 1893 | Stockton, Cal. | San Francisco, Cal. |
| 212572 | LDPS | St. s. | CROFTON HALL..... | 5,773 | 3,681 | 405.2 | 52.1 | 27.9 | Pas. | 50 | 2,500 | 1913 | Port Glasgow, Scotland | New York, N. Y. |
| 136677 | | St. s. | CROTONA..... | 363 | 81 | 101.2 | 23.2 | 9.4 | Tow. | 0 | 488 | 1898 | Seattle, Wash. | San Francisco, Cal. |
| 126617 | | St. s. | Crosby..... | 35 | 17 | 60.4 | 15.6 | 0.8 | Tow. | 0 | | 1899 | Benton Harbor, Mich. | Duluth, Minn. |
| 11999 | | St. s. | Crowley No. 3..... | 97 | 48 | 95.5 | 23.0 | 10.9 | Tow. | 4 | | 1899 | San Francisco, Cal. | San Francisco, Cal. |
| 213030 | | St. s. | Crowley No. 9..... | 60 | 33 | 76.5 | 19.5 | 8.2 | Tow. | 4 | | 1893 | Oakland, Cal. | Do. |
| 202947 | | *St. p. | Crowley Hill..... | 266 | 134 | 139.4 | 28.0 | 4.8 | Tow. | 12 | 100 | 1906 | Jeffersonville, Ind. | Do. |
| 200844 | | *St. p. | Cruible..... | 281 | 110 | 150.0 | 27.0 | 4.0 | Tow. | 13 | | 1904 | | Cincinnati, Ohio. |
| 126368 | | St. s. | Cruiser..... | 62 | 33 | 70.0 | 16.0 | 6.1 | Tow. | 3 | | 1888 | North Bend, Ore. | Portland, Ore. |
| 126687 | | *St. p. | CRUISER..... | 341 | 240 | 152.0 | 30.0 | 5.0 | Tow. | 20 | | 1890 | Pittsburgh, Pa. | Pittsburgh, Pa. |
| 202995 | | St. s. | Crystal..... | 24 | 16 | 39.0 | 10.2 | 4.9 | Fsh. | 4 | 18 | 1905 | Manitowoc, Wis. | Milwaukee, Wis. |
| 208750 | | St. y. | Cub..... | 31 | 21 | 64.0 | 9.0 | 7.2 | Yot. | 2 | 40 | 1911 | Massena, N. Y. | Ogdensburg, N. Y. |
| 127524 | KQSM | St. s. | CUBA..... | 694 | 266 | 150.5 | 29.4 | 17.7 | Tow. | 21 | 1,050 | 1901 | Bath, Me. | Ridgely, N. Y. |
| 214063 | LFWV | St. s. | CUBADIST..... | 5,788 | 3,606 | 389.0 | 54.7 | 29.3 | Tnk. | 40 | 2,400 | 1916 | Quincy, Mass. | New York, N. Y. |
| 215583 | LHTR | St. s. | CUBORE..... | 7,117 | 4,498 | 449.1 | 57.2 | 34.3 | Frt. | 45 | 2,500 | 1917 | Sparrows Point, Md. | Do. |
| 204273 | | St. s. | Cuckoo..... | 28 | 10 | 51.7 | 13.7 | 5.3 | Tow. | 4 | | 1907 | Saugatuck, Mich. | Milwaukee, Wis. |
| 172567 | KNHD | St. s. | CUMBERLAND..... | 377 | 209 | 155.0 | 27.0 | 15.0 | Tow. | 16 | 810 | 1898 | Baltimore, Md. | Boston, Mass. |
| 207368 | | St. s. | Cumberland..... | 115 | 57 | 87.5 | 20.9 | 11.2 | Tow. | 6 | 500 | 1910 | Rookland, Me. | Portland, Me. |
| 127113 | KMNJ | St. s. | CURACAO..... | 1,548 | 1,144 | 241.3 | 38.0 | 16.3 | Frt. | 47 | | 1895 | Philadelphia, Pa. | New York, N. Y. |
| 203114 | LBRF | St. s. | CURRIER..... | 4,711 | 2,809 | 370.0 | 52.1 | 27.0 | Tnk. | 39 | 2,100 | 1910 | Quincy, Mass. | Port Arthur, Tex. |
| 214100 | | St. p. | Currituck..... | 83 | 55 | 105.1 | 22.0 | 4.2 | Pas. | 7 | 80 | 1916 | Norfolk, Va. | Norfolk, Va. |
| 127282 | | St. s. | Curtin..... | 85 | 58 | 96.5 | 19.2 | 8.8 | Tow. | 9 | | 1898 | Cramer Hill, N. J. | Philadelphia, Pa. |
| 126996 | | St. s. | Curtis Bay..... | 133 | 60 | 90.0 | 22.3 | 10.5 | Tow. | 6 | 476 | 1890 | Newburgh, N. Y. | Baltimore, Md. |
| 212766 | LDVT | St. s. | CUSHING..... | 7,057 | 4,533 | 426.8 | 54.4 | 30.4 | Tnk. | 36 | 2,800 | 1903 | Jarrow, Eng. | New York, N. Y. |
| 201012 | | St. s. | CUYLER ADAMS..... | 5,037 | 3,768 | 474.0 | 52.0 | 29.0 | Frt. | 30 | 1,600 | 1904 | Lorain, Ohio. | Duluth, Minn. |
| 126713 | | St. s. | Cygnat..... | 25 | 12 | 50.5 | 13.8 | 5.4 | Pas. | 3 | | 1891 | Boston, Mass. | Philadelphia, Pa. |
| 205604 | | St. s. | Cygnat..... | 59 | 40 | 69.5 | 15.8 | 7.2 | Pas. | 3 | 65 | 1908 | Indian River, Mich. | Detroit, Mich. |
| 126900 | | St. p. | Cygnus..... | 857 | 555 | 212.6 | 31.4 | 11.3 | Pas. | 21 | 900 | 1881 | Chester, Pa. | New York, N. Y. |
| 200414 | | St. s. | CYNUS..... | 4,725 | 3,393 | 416.0 | 50.0 | 28.0 | Tow. | 22 | 1,500 | 1903 | Lorain, Ohio. | Cleveland, Ohio. |
| 126618 | | St. s. | Cynthia..... | 34 | 16 | 55.8 | 15.8 | 6.9 | Tow. | 4 | | 1890 | Baltimore, Md. | Baltimore, Md. |
| 127106 | KVLW | St. y. | CYNTHIA..... | 103 | 70 | 120.0 | 17.5 | 0.6 | Yot. | 8 | 350 | 1895 | Detroit, Mich. | New York, N. Y. |
| 127531 | | St. s. | Cynthia..... | 26 | 19 | 52.1 | 17.0 | 4.8 | Fer. | 3 | | 1900 | Saybrook, Conn. | New Haven, Conn. |
| 125904 | | St. s. | Cynthia No. 8..... | 108 | 54 | 92.4 | 19.5 | 9.0 | Pas. | 7 | 500 | 1882 | Philadelphia, Pa. | Savannah, Ga. |
| 127162 | | St. s. | Cypher..... | 31 | 21 | 53.3 | 10.2 | 6.0 | Pol. | 5 | | 1890 | South Boston, Mass. | Philadelphia, Pa. |
| 213125 | KWTM | St. y. | CYTHERA..... | 602 | 186 | 192.2 | 27.6 | 16.1 | Yot. | 33 | 1,350 | 1907 | Leith, Scotland | New York, N. Y. |
| D. | | | | | | | | | | | | | | |
| 167175 | | St. s. | D. Dussault..... | 55 | 39 | 70.5 | 18.3 | 5.0 | Drg. | 3 | | 1888 | Sandusky, Ohio. | Toledo, Ohio. |
| 216361 | | St. s. | D. Rightmyer..... | 100 | 84 | 88.5 | 17.4 | 6.2 | Frt. | 4 | 100 | 1905 | Phoenix, N. Y. | Albany, N. Y. |
| 167267 | | *St. p. | D. A. Nisbet..... | 64 | 44 | 106.8 | 20.9 | 3.7 | Tow. | 16 | | 1899 | Evansville, Ind. | Evansville, Ind. |
| 203706 | | St. s. | D. O. Shaw..... | 64 | 43 | 77.0 | 19.4 | 8.7 | Tow. | 4 | 300 | 1911 | Toledo, Ohio. | Toledo, Ohio. |
| 6997 | | St. p. | D. D. Kelloy..... | 650 | 275 | 150.5 | 33.2 | 12.2 | Tow. | 6 | | 1879 | Boston, Mass. | Boston, Mass. |
| 214147 | | St. s. | D. G. Kerr..... | 7,766 | 6,026 | 590.0 | 60.0 | 32.0 | Frt. | 30 | 2,000 | 1916 | Lorain, Ohio. | Duluth, Minn. |
| 213353 | LGHC | St. s. | D. G. SCOFIELD..... | 8,651 | 5,201 | 439.5 | 58.0 | 31.2 | Tnk. | 42 | 3,300 | 1916 | San Francisco, Cal. | San Francisco, Cal. |
| 85896 | | St. s. | D. J. Conroy..... | 48 | 24 | 75.0 | 17.0 | 8.0 | Tow. | 5 | | 1881 | Bordentown, N. J. | New York, N. Y. |
| 200602 | | St. s. | D. J. Swenle..... | 143 | 71 | 96.2 | 23.4 | 10.4 | Frb. | 12 | 500 | 1890 | Chicago, Ill. | Chicago, Ill. |
| 214599 | | St. s. | D. M. CLEMONS..... | 7,728 | 6,020 | 530.0 | 60.0 | 32.0 | Frt. | 31 | 2,000 | 1910 | Lorain, Ohio. | Duluth, Minn. |
| 201840 | | St. s. | D. M. PHILBIN..... | 6,272 | 4,826 | 504.0 | 54.0 | 26.7 | Frt. | 24 | 1,800 | 1905 | West Bay City, Mich. | Do. |
| 157271 | | St. s. | D. N. Runnels..... | 37 | 18 | 58.9 | 15.3 | 0.9 | Tow. | 3 | | 1890 | Port Huron, Mich. | Cleveland, Ohio. |
| 203979 | | St. s. | D. O. MILLS..... | 6,698 | 4,850 | 532.0 | 58.2 | 32.0 | Frt. | 21 | 1,800 | 1907 | Ecorse, Mich. | Do. |
| 27887 | | St. s. | D. P. Perry..... | 37 | 29 | 74.8 | 14.4 | 6.0 | Pas. | 4 | 130 | 1902 | Manitowoc, Wis. | Marquette, Mich. |
| 157809 | | *St. p. | D. R. Campbell..... | 718 | 409 | 176.1 | 35.4 | 5.9 | Pas. | 27 | 700 | 1898 | Seattle, Wash. | St. Michael, Alaska. |
| 105218 | | St. s. | D. R. D. Co. No. 1..... | 38 | 19 | 65.5 | 16.6 | 6.9 | Tow. | 4 | | 1873 | Kalgins Point, N. J. | Philadelphia, Pa. |

1 Formerly st. p. a Tourist.
 2 Formerly st. s. Harry Hill.
 3 Formerly st. s. Meroy B.
 4 Formerly st. s. Robert Boyd.
 5 Formerly st. s. Guyandotte.
 6 Formerly st. s. Tremont.
 7 Formerly *st. p. H. J. Corcoran.
 8 Formerly British st. s. Crofton Hall.
 9 Formerly st. s. Ernest A. Hamill.

10 Formerly sts. s. H. H. Buhne.
 11 Formerly st. s. Paladini Brothers.
 12 Formerly st. p. Charley Juttie.
 13 Formerly st. s. a Chauncey M. Depew.
 14 Formerly st. s. b New York Central No. 2.
 15 Formerly st. s. Gerard H. Keller, Jr.
 16 Formerly German st. s. Prometheus.
 17 Formerly st. s. Sahara.
 18 Formerly Joseph C. Gilchrist.

19 Formerly U. S. S. Thistle.
 20 Formerly st. y. Agawa.
 21 Formerly st. s. Gen'l G. Mott.
 22 Formerly st. s. Sylvania.
 23 Formerly st. s. York.
 24 Formerly st. s. a Amanda Powell.
 25 Formerly st. s. b Peter Hagan.
 † Iron.

MERCHANT STEAM VESSELS OF THE UNITED STATES—Continued.

| Official No. | Signal letters. | Rig. | Name of vessel. | Gross tonnage. | Net tonnage. | Length. | Breadth. | Depth. | Service. | Crew. | Indicated horsepower. | When built. | Where built. | Home port (where permanent document issues). |
|--------------|-----------------|---------|-------------------|----------------|--------------|-------------|------------|------------|----------|-------|-----------------------|------------------|-------------------------|--|
| 203676 | | St. s. | D. R. HANNA | 7,023 | 5,491 | Feet. 532.0 | Feet. 58.0 | Feet. 31.0 | Frt. | 21 | 1,760 | 1906 | Lorain, Ohio | Cleveland, Ohio. |
| 157390 | | St. s. | D. S. Arnett | 93 | 46 | 78.5 | 20.5 | 9.7 | Tow. | 9 | 500 | 1893 | Tottenville, N. Y. | New York, N. Y. |
| 77508 | | *St. p. | D. T. Flesher | 66 | 66 | 108.2 | 21.3 | 3.4 | Frt. | 2 | | 1901 | Parkersburg, W. Va. | Evansville, Ind. |
| 157378 | | St. s. | D. T. Helm | 64 | 32 | 68.0 | 18.0 | 9.3 | Tow. | 5 | | 1893 | Benton Harbor, Mich. | Marquette, Mich. |
| 205762 | | *St. p. | D. T. Lane | 135 | 135 | 141.3 | 29.0 | 4.3 | Tow. | 18 | 600 | 1908 | Dans, W. Va. | New York, N. Y. |
| 157004 | | St. s. | Daisy | 10 | 6 | 37.0 | 12.4 | 4.2 | Tow. | 3 | | 1880 | Brooklyn, N. Y. | New Orleans, La. |
| 157014 | | St. s. | Daisy | 33 | 16 | 60.1 | 13.4 | 5.4 | Frt. | 7 | | 1880 | New Orleans, La. | New Orleans, La. |
| 157479 | | St. s. | Daisy | 30 | 20 | 69.0 | 12.0 | 4.5 | Tow. | 4 | 95 | 1897 | Peekskill, N. Y. | New York, N. Y. |
| 205082 | KWPC | St. s. | Daisy | 679 | 379 | 175.0 | 38.7 | 14.0 | Frt. | 20 | 375 | 1908 | Bandon, Ore. | San Francisco, Cal. |
| 208174 | | St. s. | Daisy | 37 | 25 | 69.0 | 16.6 | 5.5 | Pas. | 5 | 100 | 1910 | Tottenville, N. Y. | New York, N. Y. |
| 215009 | | St. s. | Daisy | 20 | 14 | 57.4 | 13.2 | 5.4 | Tow. | 3 | 60 | 1917 | Memphis, Tenn. | Memphis, Tenn. |
| 203747 | KVSF | St. s. | Daisy Freeman | 613 | 436 | 173.5 | 38.6 | 13.3 | Frt. | 22 | | 1906 | Fairhaven, Cal. | San Francisco, Cal. |
| 209439 | LCGJ | St. s. | Daisy Gadsby | 818 | 478 | 189.5 | 41.1 | 14.3 | Frt. | 18 | 550 | 1911 | Houquan, Wash. | Do. |
| 204105 | KWVF | St. s. | Daisy McWilliams | 119 | 81 | 83.0 | 22.7 | 10.0 | Tow. | 10 | 1,900 | 1907 | Noank, Conn. | New York, N. Y. |
| 214266 | LDDQ | St. s. | Daisy Matthews | 913 | 513 | 204.8 | 42.1 | 14.2 | Frt. | 20 | 650 | 1916 | Houquan, Wash. | San Francisco, Cal. |
| 211723 | LDBB | St. s. | Daisy Putnam | 856 | 476 | 201.2 | 41.0 | 14.0 | Frt. | 21 | 650 | 1913 | Aberdeen, Wash. | Do. |
| 210763 | LCQR | St. s. | DAKOTAN | 6,660 | 4,111 | 407.7 | 53.7 | 28.1 | Frt. | 64 | 4,000 | 1912 | Sparrows Point, Md. | New York, N. Y. |
| 207330 | | *St. p. | Dalles City | 345 | 284 | 151.0 | 27.3 | 6.8 | Frt. | 27 | 750 | 1910 | Portland, Ore. | Portland, Ore. |
| 115163 | | St. s. | Damarin | 35 | 35 | 67.6 | 13.7 | 7.2 | Pas. | 5 | | 1873 | Bath, Me. | Bath, Me. |
| 126707 | | St. s. | Dana | 118 | 59 | 84.7 | 20.2 | 8.0 | Frt. | 4 | 150 | 1891 | Boston, Mass. | New York, N. Y. |
| 157205 | | St. s. | Dandy | 115 | 57 | 92.8 | 20.0 | 9.6 | Tow. | 9 | 425 | 1893 | Camden, N. J. | Baltimore, Md. |
| 167539 | | St. s. | Dan W. Miller | 10 | 8 | 39.8 | 13.0 | 3.9 | Tow. | 2 | | 1899 | Toledo, Ohio | Toledo, Ohio. |
| 204110 | KWOL | St. s. | Daniel Kern | 297 | 112 | 153.2 | 26.0 | 11.5 | Tow. | 12 | 300 | 1907 | Baltimore, Md. | Seattle, Wash. |
| 206954 | | *St. p. | Daniel Lindsey | 65 | 62 | 111.0 | 22.7 | 8.3 | Drq. | 15 | 125 | 1909 | Nashville, Tenn. | Paducah, Ky. |
| 204877 | | St. s. | Daniel McAllister | 93 | 63 | 75.0 | 22.2 | 9.5 | Tow. | 4 | 250 | 1907 | Athens, N. Y. | New York, N. Y. |
| 203567 | | St. s. | Daniel McElroy | 151 | 102 | 89.4 | 28.5 | 8.1 | Frt. | 7 | 250 | 1906 | Tombkins Cove, N. Y. | Do. |
| 6952 | | St. s. | Daniel Wheeler | 216 | 115 | 131.0 | 29.5 | 9.0 | Frt. | 6 | 175 | 1878 | Mobile, Ala. | Do. |
| 203507 | | St. s. | DANIEL J. MORRELL | 7,239 | 5,419 | 580.0 | 58.0 | 27.4 | Frt. | 25 | 2,000 | 1906 | West Bay City, Mich. | Cleveland, Ohio. |
| 157655 | | St. s. | Dan'l K. Jackson | 71 | 57 | 81.2 | 22.2 | 4.7 | Frt. | 4 | | 1902 | Washington, D. C. | Washington, D. C. |
| 150033 | | St. s. | Dan'el L. Hebard | 159 | 79 | 98.5 | 22.0 | 8.8 | Tow. | 12 | 500 | 1875 | Cleveland, Ohio | Marquette, Mich. |
| 213550 | | St. s. | DANIEL W. BIGONEY | 107 | 73 | 72.2 | 26.4 | 9.6 | Tow. | 7 | 250 | 1915 | Port Richmond, N. Y. | New York, N. Y. |
| 150480 | | St. s. | Daniel W. Mack | 48 | 24 | 69.0 | 17.7 | 7.9 | Tow. | 6 | | 1889 | Brooklyn, N. Y. | Do. |
| 206115 | | St. s. | Daring | 121 | 69 | 98.0 | 19.0 | 6.9 | Tow. | 6 | 400 | 1909 | Tacoma, Wash. | Seattle, Wash. |
| 157535 | | *St. p. | Darling | 78 | 78 | 102.0 | 23.3 | 4.0 | Tow. | 13 | | 1899 | Parkersburg, W. Va. | New Orleans, La. |
| 120294 | | St. s. | Dart | 34 | 17 | 64.5 | 15.3 | 6.5 | Tow. | 5 | 300 | 1877 | Allowaytown, N. J. | New York, N. Y. |
| 157635 | | St. s. | Dart | 21 | 14 | 42.9 | 14.2 | 0.5 | Tow. | 4 | | 1901 | Long Island City, N. Y. | Do. |
| 203721 | | St. s. | Dart | 74 | 60 | 57.2 | 17.4 | 5.2 | Pas. | 3 | 145 | 1911 | Caledonia, Wash. | Tacoma, Wash. |
| 157548 | | St. p. | Dartmouth | 420 | 353 | 126.6 | 27.0 | 11.3 | Fer. | 4 | 425 | 1899 | East Boston, Mass. | Boston, Mass. |
| 6899 | | St. p. | Dauntless | 301 | 178 | 149.0 | 32.0 | 8.6 | Frt. | 6 | 450 | 1876 | Wilmington, Del. | Philadelphia, Pa. |
| 157201 | | St. s. | Dauntless | 11 | 5 | 45.5 | 10.4 | 4.8 | Tow. | 2 | | 1887 | Berkeley, Va. | Newport News, Va. |
| 157353 | | *St. p. | Dauntless | 612 | 501 | 174.5 | 30.5 | 8.0 | Frt. | 10 | 350 | 1892 | San Francisco, Cal. | San Francisco, Cal. |
| 157368 | KRHT | St. s. | DAUNTLESS | 163 | 76 | 102.0 | 20.7 | 10.6 | Tow. | 9 | 500 | 1893 | Camden, N. J. | Newport News, Va. |
| 157543 | | St. s. | Dauntless | 70 | 34 | 93.1 | 19.7 | 5.9 | Frt. | 8 | 234 | 1899 | Tacoma, Wash. | Seattle, Wash. |
| 157837 | | St. s. | Dauntless | 123 | 83 | 97.2 | 22.0 | 10.5 | Tow. | 9 | 300 | 1901 | Baltimore, Md. | Baltimore, Md. |
| 201064 | | *St. p. | Davenport | 195 | 185 | 112.5 | 30.5 | 3.5 | Frt. | 8 | 300 | 1904 | Rock Island, Ill. | Chicago, Ill. |
| 210507 | LCNQ | St. s. | Davenport | 911 | 525 | 200.1 | 40.0 | 14.5 | Frt. | 23 | 750 | 1912 | North Bend, Ore. | San Francisco, Cal. |
| 4741 | | St. s. | David | 87 | 67 | 72.0 | 25.5 | 6.6 | Frt. | 3 | | 1835 | Mount Pleasant, N. Y. | Albany, N. Y. |
| 212557 | | St. s. | David Bosman | 130 | 88 | 79.9 | 24.1 | 10.5 | Tow. | 6 | 41 | 1914 | Noank, Conn. | New York, N. Y. |
| 211065 | | St. s. | David Campbell | 242 | 164 | 117.5 | 25.0 | 12.0 | Frb. | 20 | | 1913 | Portland, Ore. | Portland, Ore. |
| 204795 | | St. s. | David Gibb | 31 | 20 | 52.0 | 12.8 | 5.0 | Tow. | 3 | | 1907 | Charleston, S. C. | Charleston, S. C. |
| 207183 | | St. p. | DAVID SCANNELL | 244 | 140 | 120.0 | 26.0 | 10.6 | Frb. | 7 | 945 | 1909 | San Francisco, Cal. | San Francisco, Cal. |
| 203258 | | St. p. | David Swann | 140 | 92 | 130.6 | 26.0 | 4.5 | Pas. | 10 | 450 | 1906 | Billwater, Minn. | Peoria, Ill. |
| 167340 | | St. s. | David A. Boddy | 93 | 63 | 93.8 | 22.6 | 8.6 | Frt. | 4 | | 1892 | Noank, Conn. | New York, N. Y. |
| 167078 | | St. s. | David B. Dearborn | 135 | 92 | 92.0 | 22.4 | 11.0 | Pas. | 5 | 100 | 1902 | Do. | Do. |
| 6930 | | St. s. | David K. Phillips | 116 | 73 | 125.6 | 18.6 | 10.0 | Fsh. | 3 | | 1877 | Danverscotts, Me. | Reedville, Va. |
| 130336 | | St. s. | David P. Roche | 20 | 12 | 46.2 | 14.0 | 6.0 | Wat. | 3 | 100 | 1895 | Brooklyn, N. Y. | New York, N. Y. |
| 115242 | | St. s. | David W. Mills | 925 | 654 | 202.0 | 34.0 | 13.2 | Frt. | 12 | | 1874 | Cleveland, Ohio | Buffalo, N. Y. |
| 202931 | | St. s. | DAVID Z. NORTON | 5,667 | 4,250 | 490.0 | 62.0 | 30.0 | Frt. | 19 | 1,600 | 1906 | Do. | Cleveland, Ohio. |
| 157473 | | St. s. | Dawn | 23 | 9 | 54.6 | 17.3 | 5.6 | Pas. | 4 | | 1897 | Branford, Mass. | Mobile, Ala. |
| 212284 | | St. s. | Dawn | 70 | 48 | 55.0 | 10.5 | 3.2 | Pas. | 2 | 120 | 1914 | Houghton, Wash. | Seattle, Wash. |
| 76121 | | St. y. | Day Drain | 18 | 88.3 | 13.5 | 5.0 | Ycf. | 3 | | 1880 | Graepoint, N. Y. | Boston, Mass. | |
| 157291 | | St. s. | Dayton | 400 | 340 | 105.7 | 30.3 | 9.6 | Frt. | 5 | 300 | 1891 | Wilmington, Del. | New York, N. Y. |
| 213095 | IFCR | St. s. | DAYTON | 5,335 | 3,352 | 370.0 | 60.1 | 32.4 | Tnk. | 30 | 1,500 | 1907 | South Shields, England. | Do. |
| 157683 | | *St. p. | Decatur No. 1 | 48 | 48 | 107.0 | 19.6 | 2.7 | Pas. | 11 | | 1900 | Decatur, Ala. | Nashville, Tenn. |
| 215535 | LIISM | St. s. | DEEPWATER | 7,010 | 4,787 | 437.2 | 63.7 | 33.7 | Frt. | 31 | 3,200 | 1917 | Camden, N. J. | New York, N. Y. |
| 157456 | | St. s. | DEFENDER | 87 | 69 | 85.3 | 18.0 | 8.9 | Frt. | 6 | 250 | 1895 | Baltimore, Md. | Albany, N. Y. |
| 157454 | | St. s. | Defender | 30 | 24 | 52.7 | 15.2 | 7.4 | Tow. | 5 | | 1896 | Long Island City, N. Y. | New York, N. Y. |
| 157687 | | St. s. | Defender | 25 | 17 | 63.2 | 16.2 | 5.8 | Tow. | 6 | | 1900 | Tacoma, Wash. | Seattle, Wash. |
| 203069 | | St. s. | Defender | 48 | 33 | 64.0 | 16.0 | 6.2 | Tow. | 4 | 250 | 1909 | Astoria, Ore. | Astoria, Ore. |

1 Formerly st. s. John S. Summers.

2 Formerly st. s. Clara M.

3 Formerly st. s. a MoAllister Bros.

4 Formerly st. s. b Hugh Bros.

5 Formerly st. s. c Margaret F. McWilliams.

6 Formerly st. s. Samoset.

7 Formerly st. s. Catherine James.

8 Formerly U. S. L. H. B. at. s. Manzanita.

9 Formerly st. s. P. L. Johnson.

10 Formerly st. s. a Pearl.

11 Formerly st. s. b S. O. Co. No. 10.

12 Formerly st. s. c Pearl.

13 Formerly st. s. Farnsworth.

14 Formerly st. s. Charles Lynch.

15 Formerly st. s. Nellie.

16 Formerly st. s. Sparta.

17 Formerly st. y. Julia.

18 Formerly German st. s. Harport.

MERCHANT STEAM VESSELS OF THE UNITED STATES—Continued.

| Official No. | Signal letters. | Rig. | Name of vessel. | Gross tonnage. | Net tonnage. | Length. | Breadth. | Depth. | Service. | Crew. | Indicated horsepower. | When built. | Where built. | Home port (where permanent document issues). |
|--------------|-----------------|--------|---------------------------------|----------------|--------------|---------|----------|--------|----------|-------|-----------------------|-------------|-------------------------|--|
| 141021 | KGPH | St. s. | <i>Defiance</i> | 255 | 127 | 122.0 | 22.2 | 14.2 | Tow. | 12 | 750 | 1889 | Camden, N. J. | San Francisco, Cal. |
| 157069 | | St. s. | <i>Defiance</i> | 42 | 21 | 64.0 | 16.2 | 7.1 | Tow. | 4 | | 1883 | Philadelphia, Pa. | New York, N. Y. |
| 157486 | | St. s. | <i>Defiance</i> | 85 | 58 | 60.5 | 16.0 | 5.9 | Pass. | 4 | | 1897 | Tacoma, Wash. | Seattle, Wash. |
| 157693 | KGSD | St. s. | <i>Defiance</i> | 154 | 104 | 107.0 | 22.5 | 10.7 | Tow. | 9 | | 370 | Baltimore, Md. | Baltimore, Md. |
| 212755 | | St. s. | <i>De Grasse</i> | 22 | 15 | 43.0 | 13.5 | 6.0 | Tow. | 3 | 50 | 1914 | Buffalo, N. Y. | Ogdensburg, N. Y. |
| 157410 | | St. p. | <i>De Koven</i> | 399 | 399 | 232.3 | 37.0 | 6.1 | Fer. | 8 | 878 | 1894 | Jeffersonville, Ind. | Memphis, Tenn. |
| 157196 | | St. s. | <i>Deland</i> | 136 | 109 | 94.7 | 17.8 | 9.0 | Cnl. | 4 | 83 | 1887 | Lockport, N. Y. | Buffalo, N. Y. |
| 157097 | | St. s. | <i>DELAWARE</i> | 99 | 49 | 89.0 | 20.6 | 9.3 | Tow. | 5 | 230 | 1883 | South Amboy, N. J. | New York, N. Y. |
| 165192 | | St. s. | <i>DELAWARE</i> | 60 | 25 | 65.0 | 16.2 | 7.4 | Tow. | 4 | | 1891 | Philadelphia, Pa. | Philadelphia, Pa. |
| 202625 | | St. s. | <i>DELAWARE</i> | 3,901 | 3,250 | 350.0 | 46.2 | 30.2 | Frt. | 27 | 1,700 | 1905 | Ecorse, Mich. | Buffalo, N. Y. |
| 203811 | KVTD | St. s. | <i>DELAWARE</i> | 1,907 | 1,382 | 260.5 | 40.0 | 25.0 | Frt. | 22 | 2,200 | 1907 | Wilmington, Del. | New York, N. Y. |
| 212140 | | St. s. | <i>DELAWARE</i> | 807 | 649 | 139.8 | 35.0 | 14.8 | Fer. | 7 | 700 | 1914 | Wilmington, Del. | Philadelphia, Pa. |
| 157656 | | St. s. | <i>Della</i> | 55 | 37 | 74.0 | 18.6 | 7.5 | Tow. | 6 | | 1902 | Scranton, Miss. | Galveston, Tex. |
| 157508 | KQGF | St. s. | <i>DELMAR</i> | 294 | 138 | 122.3 | 26.9 | 11.7 | Pass. | 14 | 373 | 1900 | Newburgh, N. Y. | Cape Charles, Va. |
| 110786 | | St. s. | <i>DELOS W. COOKE</i> | 3,398 | 2,667 | 326.5 | 44.0 | 29.3 | Frt. | 20 | 1,600 | 1897 | Buffalo, N. Y. | Buffalo, N. Y. |
| 213572 | | St. p. | <i>Delrio</i> | 189 | 177 | 80.1 | 22.0 | 4.9 | Frt. | 5 | 100 | 1915 | Wenatchee, Wash. | Seattle, Wash. |
| 6508 | | St. s. | <i>Delta</i> | 31 | 23 | 61.2 | 13.3 | 6.3 | Tow. | 3 | 225 | 1863 | Philadelphia, Pa. | Bath, Me. |
| 157224 | | St. s. | <i>Delta</i> | 43 | 31 | 69.0 | 17.7 | 4.8 | Tow. | 5 | | 1888 | Stanwood, Wash. | Pt. Townsend, Wash. |
| 202463 | | St. p. | <i>Delta</i> | 233 | 237 | 120.3 | 26.0 | 4.4 | Pass. | 14 | 125 | 1905 | St. Michael, Alaska. | St. Michael, Alaska. |
| 208292 | | St. s. | <i>DELVUE</i> | 313 | 212 | 115.0 | 28.0 | 14.0 | Frb. | 20 | 950 | 1911 | Baltimore, Md. | Baltimore, Md. |
| 206152 | | St. s. | <i>DENMARK</i> | 5,448 | 4,434 | 440.0 | 56.0 | 28.0 | Frt. | 20 | 1,600 | 1909 | Toledo, Ohio. | Oswego, N. Y. |
| 207182 | | St. s. | <i>DENNIS T. SULLIVAN</i> | 244 | 140 | 120.0 | 20.0 | 10.0 | Frb. | 7 | 945 | 1909 | San Francisco, Cal. | San Francisco, Cal. |
| 209068 | | St. s. | <i>Denny Brothers</i> | 93 | 63 | 97.6 | 22.8 | 6.4 | Frt. | 4 | 160 | 1911 | Milford, Del. | Perth Amboy, N. J. |
| 212000 | | St. s. | <i>Dentist</i> | 120 | 82 | 64.9 | 22.0 | 4.5 | Frt. | 4 | 35 | 1913 | Sitka, Alaska. | Juneau, Alaska. |
| 157350 | | St. s. | <i>Desmond</i> | 456 | 355 | 140.1 | 30.6 | 6.5 | Frt. | 13 | 300 | 1892 | Port Huron, Mich. | Milwaukee, Wis. |
| 212872 | LFOD | St. s. | <i>DE BORO</i> | 6,268 | 3,637 | 418.7 | 53.2 | 29.0 | Tnk. | 34 | 2,600 | 1902 | Port Glasgow, Scotland. | New York, N. Y. |
| 157216 | | St. s. | <i>Despatch</i> | 127 | 81 | 93.5 | 28.0 | 8.0 | Tow. | 5 | 175 | 1888 | South Amboy, N. J. | Do. |
| 157550 | KPMF | St. s. | <i>Despatch</i> | 1,101 | 837 | 175.0 | 30.0 | 14.0 | Pass. | 10 | 400 | 1899 | Fairhaven, Cal. | Seattle, Wash. |
| 211786 | | St. s. | <i>Despatch</i> | 195 | 133 | 100.5 | 29.7 | 9.8 | Frt. | 6 | 450 | 1913 | Milford, Del. | New York, N. Y. |
| 214370 | | St. p. | <i>Dessie O.</i> | 37 | 35 | 55.3 | 19.8 | 3.2 | Frt. | 3 | 24 | 1916 | Bolling Creek, Fla. | Pensacola, Fla. |
| 201607 | | St. s. | <i>DETROIT</i> | 2,089 | 1,307 | 290.0 | 64.1 | 20.0 | Fer. | 17 | 1,800 | 1904 | Ecorse, Mich. | Detroit, Mich. |
| 215738 | | St. s. | <i>DETROIT</i> | 65 | 32 | 68.7 | 17.0 | 11.0 | Tow. | 4 | 250 | 1917 | Cleveland, Ohio. | Duluth, Minn. |
| 157544 | | St. p. | <i>Dewey</i> | 30 | 26 | 68.0 | 20.6 | 3.0 | Tow. | 4 | | 1899 | Portland, Fla. | Tampa, Fla. |
| 85894 | | St. s. | <i>Dewing Company</i> | 125 | 72 | 96.5 | 21.5 | 6.4 | Frt. | 7 | 80 | 1870 | Wilmington, Del. | New York, N. Y. |
| 157864 | | St. s. | <i>DE WITT O. IVINS</i> | 121 | 82 | 84.6 | 19.0 | 8.8 | Tow. | 7 | 600 | 1900 | Philadelphia, Pa. | Do. |
| 157053 | | St. s. | <i>Diamond</i> | 18 | 12 | 49.0 | 11.4 | 3.0 | Fah. | 5 | | 1902 | Muskegon, Mich. | Grand Haven, Mich. |
| 206821 | | St. p. | <i>Diamond</i> | 62 | 39 | 72.5 | 28.0 | 6.7 | Tow. | 6 | | 1909 | Cambridge, Me. | Portland, Me. |
| 126085 | | St. p. | <i>Diamond O.</i> | 316 | 270 | 142.5 | 28.4 | 6.6 | Pass. | 10 | | 1887 | Portland, Oreg. | Portland, Oreg. |
| 157503 | | St. s. | <i>Dictator</i> | 96 | 65 | 75.0 | 20.9 | 6.0 | Tow. | 6 | | 1899 | Tottenville, N. Y. | New York, N. Y. |
| 20618 | | St. p. | <i>Diamond</i> | 225 | 212 | 120.0 | 25.0 | 6.0 | Frt. | 9 | 175 | 1898 | San Francisco, Cal. | San Francisco, Cal. |
| 135974 | | St. s. | <i>Diona</i> | 33 | 10 | 60.0 | 16.0 | 6.0 | Tow. | 4 | | 1886 | Philadelphia, Pa. | Boston, Mass. |
| 210759 | | St. s. | <i>Diplomatic</i> | 76 | 52 | 72.9 | 21.3 | 6.2 | Tow. | 8 | 250 | 1912 | Grassy Point, N. Y. | New York, N. Y. |
| 157537 | | St. s. | <i>Director</i> | 21 | 14 | 45.5 | 14.0 | 6.3 | Tow. | 2 | | 1899 | Long Island City, N. Y. | Philadelphia, Pa. |
| 78381 | | St. s. | <i>Dispatch</i> | 52 | 26 | 62.2 | 15.8 | 7.0 | Tow. | 5 | | 1872 | Philadelphia, Pa. | New York, N. Y. |
| 157363 | | St. s. | <i>Dispatch</i> | 24 | 13 | 52.0 | 13.8 | 6.1 | Fah. | 2 | | 1891 | Astoria, Oreg. | Seattle, Wash. |
| 200081 | | St. p. | <i>Dispatch</i> | 250 | 167 | 111.4 | 24.5 | 4.7 | Pass. | 5 | | 1903 | Parkorsburg, Oreg. | Empire, Oreg. |
| 208045 | | St. s. | <i>Dixie</i> | 46 | 31 | 68.0 | 16.5 | 7.4 | Tow. | 3 | 150 | 1910 | Solomons, Md. | Baltimore, Md. |
| 202629 | | St. s. | <i>Dixie</i> | 74 | 50 | 75.0 | 18.5 | 8.0 | Tow. | 7 | 280 | 1905 | Madison, Md. | Philadelphia, Pa. |
| 264187 | | St. s. | <i>Dixie</i> | 27 | 20 | 60.0 | 14.0 | 4.0 | Frt. | 7 | | 1907 | Georgetown, S. C. | Georgetown, S. C. |
| 204430 | | St. s. | <i>Dixie</i> | 38 | 0 | 53.4 | 14.0 | 5.0 | Tow. | 3 | 80 | 1907 | Scranton, Miss. | Pensacola, Fla. |
| 203103 | | St. p. | <i>Dixie</i> | 99 | 68 | 89.5 | 15.0 | 3.5 | Tow. | 2 | 80 | 1910 | Madison, Ind. | Louisville, Ky. |
| 212850 | | St. s. | <i>Dixie</i> | 99 | 67 | 92.9 | 20.0 | 6.7 | Pass. | 7 | 125 | 1914 | Croton on Hudson, N. Y. | Tampa, Fla. |
| 213714 | | St. p. | <i>Dixie</i> | 97 | 97 | 131.0 | 24.2 | 4.7 | Frt. | 10 | 475 | 1915 | Houma, La. | New Orleans, La. |
| 212708 | LDTV | St. s. | <i>DOCHRA</i> | 4,309 | 2,763 | 370.0 | 51.0 | 25.7 | Frt. | 39 | 2,000 | 1906 | Newcastle, Eng. | New York, N. Y. |
| 157015 | | St. s. | <i>Doctor</i> | 20 | 15 | 50.5 | 13.5 | 4.6 | Fah. | 4 | | 1901 | Eric, Pa. | Eric, Pa. |
| 157011 | | St. s. | <i>Dr. David Kennedy</i> | 19 | 10 | 46.1 | 13.1 | 4.3 | Tow. | 4 | | 1880 | Rondout, N. Y. | Albany, N. Y. |
| 201051 | | St. s. | <i>Dr. Geo. J. Moser</i> | 77 | 52 | 69.7 | 20.7 | 9.0 | Tow. | 9 | 250 | 1904 | Tottenville, N. Y. | New York, N. Y. |
| 6637 | | St. s. | <i>Dr. S. N. Briggs</i> | 22 | 11 | 57.0 | 14.5 | 5.8 | Tow. | 3 | 50 | 1899 | Philadelphia, Pa. | New London, Conn. |
| 86299 | | St. p. | <i>Dolphin</i> | 491 | 341 | 209.9 | 28.3 | 9.1 | Fer. | 18 | 507 | 1893 | Port Richmond, N. Y. | New York, N. Y. |
| 92543 | KLSP | St. y. | <i>Dolphin</i> | 74 | 42 | 100.2 | 16.1 | 8.2 | Yct. | 5 | | 1893 | Wilmington, Del. | Chicago, Ill. |
| 157183 | | St. s. | <i>Dolphin</i> | 149 | 88 | 87.5 | 22.4 | 8.7 | Tow. | 18 | | 1886 | Astoria, Oreg. | Juneau, Alaska. |
| 157448 | | St. s. | <i>Dolphin</i> | 47 | 32 | 69.8 | 17.3 | 6.8 | Tow. | 4 | | 1896 | Brooklyn, N. Y. | Boston, Mass. |
| 205112 | | St. s. | <i>Dolphin</i> | 78 | 66 | 128.0 | 19.7 | 9.4 | Fsh. | 26 | | 1908 | Pocomoke City, Md. | Reedsville, Va. |
| 206126 | | St. s. | <i>Dolphin</i> | 8 | 6 | 31.2 | 10.4 | 3.5 | Frt. | 1 | 8 | 1903 | Racine, Wis. | Grand Haven, Mich. |
| 157019 | | St. s. | <i>Don</i> | 11 | 8 | 44.0 | 12.0 | 4.5 | Fsh. | 3 | | 1901 | Eric, Pa. | Cleveland, Ohio. |
| 205741 | | St. s. | <i>Donald E.</i> | 5 | 5 | 31.3 | 8.3 | 3.8 | Pass. | 1 | 12 | 1904 | Portage Entry, Mich. | Marquette, Mich. |
| 157000 | | St. s. | <i>Dora</i> | 320 | 217 | 112.0 | 27.2 | 13.2 | Pass. | 13 | 80 | 1880 | San Francisco, Cal. | Pt. Townsend, Wash. |
| 208076 | | St. p. | <i>Dora</i> | 77 | 04 | 70.3 | 15.8 | 4.1 | Pass. | 2 | 55 | 1910 | Randolph, Oreg. | Empire, Oreg. |

¹ Formerly st. s. L. Luckenbach.

² Formerly st. s. Owen Brady.

³ Formerly st. s. Starnucca.

⁴ Formerly st. s. Linda.

⁵ U. S. S. Delta.

⁶ Formerly German st. s. Phoebus.

⁷ Formerly st. s. Greenwich.

¹ Formerly st. p. Fannie.

² Formerly st. p. Queen of the Yukon.

³ Formerly st. s. Emma S. Bradford.

⁴ Formerly st. s. James P. McGuire.

⁵ Formerly st. s. J. Warren Coulson.

⁶ Wm. Bradley, 2nd.

⁷ Formerly British st. s. Doehra.

¹⁸ Formerly st. p. a Glen.

¹⁹ Amphion.

²⁰ Marietta.

²¹ Judge.

²² Formerly st. y. c Albatross.

²³ Rebeemar.

MERCHANT STEAM VESSELS OF THE UNITED STATES—Continued.

| Official No. | Signal letters. | Rlg. | Name of vessel. | Gross tonnage. | Net tonnage. | Length. | Breadth. | Depth. | Service. | Crew. | Indicated horsepower. | When built. | Where built. | Home port (where permanent document issued). |
|--------------|-----------------|---------|------------------------|----------------|--------------|---------|----------|--------|----------|-------|-----------------------|-------------|---------------------------|--|
| 215189 | LGHT | St. s. | DORA..... | 7,037 | 4,536 | 411.9 | 51.7 | 28.3 | Frt. | 70 | 3,114 | 1913 | Triestino, Austria..... | New York, N. Y. |
| 157238 | KGDQ | St. s. | Dorchester..... | 2,537 | 1,875 | 261.0 | 40.0 | 15.3 | Pas. | 38 | 1,500 | 1889 | Wilmington, Del..... | Baltimore, Md. |
| 210650 | | St. p. | DORCHESTER..... | 1,085 | 680 | 192.0 | 36.2 | 10.2 | Pas. | 57 | 1,000 | 1912 | Sparrows Point, Md..... | Do. |
| 96345 | | St. s. | Dorothy..... | 52 | 35 | 60.0 | 18.1 | 7.5 | Tow. | 5 | 110 | 1896 | Tottenville, N. Y..... | New York, N. Y. |
| 116413 | | St. s. | Dorothy..... | 74 | 57 | 72.6 | 18.2 | 6.0 | Pas. | 5 | | 1881 | Westerly, R. I..... | Brunswick, Ga. |
| 157605 | | St. s. | DOROTHY..... | 90 | 62 | 72.4 | 18.7 | 5.0 | Pas. | 4 | | 1901 | Buffalo, N. Y..... | Buffalo, N. Y. |
| 157621 | | St. s. | Dorothy..... | 33 | 22 | 71.5 | 15.6 | 6.2 | Pas. | 4 | | 1901 | Scranton, Mis..... | Galveston, Tex. |
| 157602 | KRSQ | St. s. | DOROTHY..... | 2,214 | 1,629 | 284.2 | 42.2 | 19.3 | Frt. | 27 | 650 | 1898 | West Hartlepool, Eng..... | New York, N. Y. |
| 200176 | | St. p. | Dorothy..... | 30 | 16 | 82.9 | 12.7 | 3.6 | Tow. | 6 | | 1882 | Carondelet, Mo..... | St. Joseph, Mo. |
| 214630 | | *St. p. | Dorothy..... | 143 | 90 | 140.0 | 28.0 | 4.1 | Mso. | 12 | 219 | 1916 | Paducah, Ky..... | Paducah, Ky. |
| 212541 | | *St. p. | Dorothy Adgate..... | 37 | 37 | 91.0 | 18.8 | 3.2 | Tow. | 4 | 188 | 1914 | Antiquity, Ohio..... | New York, N. Y. |
| 121029 | | *St. p. | Dorothy Barrett..... | 391 | 246 | 160.0 | 29.0 | 4.5 | Tow. | 19 | 420 | 1896 | Pittsburgh, Pa..... | Cincinnati, Ohio. |
| 126597 | KGPQ | St. s. | Dorothy Bradford..... | 1,746 | 1,197 | 223.9 | 38.0 | 22.0 | Pas. | 30 | 1,453 | 1889 | Philadelphia, Pa..... | Boston, Mass. |
| 211591 | LDFP | St. s. | Dorothy Cullen..... | 99 | 56 | 81.8 | 20.0 | 9.9 | Tow. | 9 | 225 | 1893 | Boston, Mass..... | New York, N. Y. |
| 157289 | | St. s. | Dot..... | 5 | 5 | 36.4 | 7.9 | 3.0 | Mso. | 1 | | 1891 | Berwick, La..... | New York, N. Y. |
| 157604 | | St. s. | Douglas..... | 230 | 123 | 120.2 | 22.9 | 8.7 | Frt. | 8 | 250 | 1882 | Saugatuck, Mich..... | Brashear, La. |
| 212094 | | *St. p. | Douglas..... | 96 | 88 | 64.4 | 18.2 | 3.3 | Frt. | 5 | 80 | 1914 | Wenothoe, Wash..... | Detroit, Mich. |
| 76075 | | St. s. | Douglas Alexander..... | 248 | 188 | 109.0 | 22.0 | 7.0 | Frt. | 8 | 109 | 1870 | Philadelphia, Pa..... | New York, N. Y. |
| 157552 | | St. s. | DOUGLASS HOUGHTON..... | 5,332 | 4,034 | 456.0 | 50.0 | 24.2 | Frt. | 25 | 2,300 | 1899 | Cleveland, Ohio..... | Duluth, Minn. |
| 145547 | | St. s. | Dove..... | 47 | 32 | 74.5 | 17.0 | 5.1 | Pas. | 4 | | 1889 | Portland, Ore..... | Seattle, Wash. |
| 8608 | | St. s. | Dover..... | 51 | 25 | 80.0 | 18.0 | 7.6 | Tow. | 6 | | 1870 | New Brunswick, N. J..... | New York, N. Y. |
| 157318 | | *St. p. | Dover..... | 244 | 191 | 150.0 | 33.5 | 3.5 | Pas. | 30 | 160 | 1891 | Sacramento, Cal..... | San Francisco, Cal. |
| 202405 | | St. s. | Downer..... | 65 | 44 | 64.7 | 19.0 | 8.0 | Tow. | 4 | | 1905 | Tottenville, N. Y..... | Newark, N. J. |
| 212567 | | St. s. | Downer V..... | 61 | 41 | 68.5 | 18.7 | 9.0 | Tow. | 4 | 260 | 1914 |do..... | Do. |
| 206913 | | St. s. | Downer VIII..... | 64 | 43 | 62.0 | 18.5 | 8.1 | Tow. | 4 | 300 | 1909 |do..... | Do. |
| 208991 | | St. s. | Downer IX..... | 70 | 48 | 65.3 | 19.7 | 8.1 | Tow. | 5 | 150 | 1911 |do..... | Do. |
| 209256 | | St. s. | Downer X..... | 69 | 47 | 65.4 | 19.7 | 8.1 | Tow. | 4 | 150 | 1911 |do..... | Do. |
| 213377 | | St. s. | Downer XII..... | 74 | 50 | 64.3 | 19.4 | 8.6 | Tow. | 4 | 300 | 1916 |do..... | Do. |
| 157031 | | St. s. | Dreadnaught..... | 31 | 15 | 60.8 | 15.4 | 6.0 | Tow. | 5 | | 1881 | Cleveland, Ohio..... | Duluth, Minn. |
| 110352 | | St. p. | Dreamland..... | 1,285 | 978 | 272.9 | 37.0 | 10.8 | Pas. | 29 | 1,097 | 1878 | Wilmington, Del..... | Baltimore, Md. |
| 157504 | | *St. p. | Dredger No..... | 282 | 222 | 100.0 | 20.2 | 6.7 | Frt. | 6 | 64 | 1898 | Portland, Ore..... | Pt. Townsend, Wash. |
| 106692 | | St. s. | Dresden..... | 99 | 49 | 76.2 | 18.5 | 9.6 | Tow. | 11 | 300 | 1889 | Gloucester, Mass..... | Boston, Mass. |
| 201072 | | St. s. | Dresden..... | 30 | 18 | 61.0 | 10.6 | 5.8 | Frt. | 2 | | 1899 | Clemson, N. Y..... | Albany, N. Y. |
| 6955 | | St. s. | Drusilla M. Cox..... | 38 | 19 | 58.7 | 16.2 | 6.6 | Tow. | 4 | | 1878 | Philadelphia, Pa..... | New York, N. Y. |
| 157113 | | St. s. | Du Bois..... | 136 | 107 | 95.0 | 17.8 | 0.0 | Cnl. | 5 | 65 | 1883 | Buffalo, N. Y..... | Buffalo, N. Y. |
| 157620 | KRFJ | St. s. | Dubois..... | 223 | 151 | 105.4 | 25.4 | 12.0 | Tow. | 11 | 450 | 1901 | Tottenville, N. Y..... | New York, N. Y. |
| 205205 | | *St. p. | Dubuque..... | 747 | 747 | 256.6 | 50.7 | 6.2 | Pas. | 63 | 858 | 1908 | Dubuque, Iowa..... | St. Louis, Mo. |
| 111080 | KMHO | St. y. | Duchess..... | 55 | 33 | 99.5 | 13.3 | 8.0 | Yot. | 7 | | 1895 | Braintree, Mass..... | New York, N. Y. |
| 157390 | | St. s. | Duchess..... | 7 | 5 | 37.0 | 8.2 | 3.0 | Mso. | 20 | | 1901 | Peoria, Ill..... | Peoria, Ill. |
| 205728 | | *St. p. | Duffy..... | 98 | 98 | 118.1 | 24.8 | 4.0 | Tow. | 6 | 396 | 1909 | Marietta, Ohio..... | Louisville, Ky. |
| 200593 | | St. s. | DULUTH..... | 4,623 | 3,785 | 381.6 | 50.2 | 26.0 | Frt. | 23 | 1,500 | 1903 | Chicago, Ill..... | Buffalo, N. Y. |
| 157090 | | St. s. | Duncan City..... | 179 | 89 | 104.4 | 18.5 | 9.3 | Tow. | 5 | 250 | 1883 | Manitowoc, Wis..... | Cleveland, Ohio. |
| 157127 | | St. s. | Duncan Robertson..... | 37 | 23 | 62.5 | 15.6 | 6.8 | Tow. | 5 | | 1884 | Grand Haven, Mich..... | Duluth, Minn. |
| 207694 | | St. s. | DUNKIRK..... | 71 | 37 | 68.7 | 17.0 | 11.0 | Tow. | 5 | 250 | 1910 | Cleveland, Ohio..... | Do. |
| 207946 | | St. s. | DUNKIRK..... | 41 | 28 | 65.4 | 16.0 | 6.0 | Fsh. | 6 | 125 | 1910 | Dunkirk, N. Y..... | Buffalo, N. Y. |
| 95667 | | *St. p. | Duquesne..... | 622 | 622 | 213.2 | 34.3 | 5.6 | Tow. | 33 | 1,420 | 1887 | Cincinnati, Ohio..... | Pittsburgh, Pa. |
| 157418 | KMFT | St. y. | Duquesne..... | 82 | 41 | 119.6 | 15.7 | 8.9 | Yot. | 0 | | 1895 | Bristol, R. I..... | New York, N. Y. |
| 211334 | | *St. p. | Dura..... | 200 | 200 | 150.0 | 32.8 | 5.4 | Frt. | 17 | 375 | 1913 | Levanua, Ohio..... | Pittsburgh, Pa. |
| 202727 | | St. p. | Dutchess..... | 22 | 22 | 60.0 | 14.5 | 3.5 | Mso. | 4 | | 1905 | Deweyville, Tex..... | Port Arthur, Tex. |
| 157301 | | St. s. | DUTCHESS..... | 21 | 10 | 46.0 | 13.0 | 5.4 | Tow. | 2 | | 1891 | Newburgh, N. Y..... | Albany, N. Y. |
| 207745 | | St. s. | DUTCHESS..... | 596 | 405 | 134.9 | 26.0 | 14.0 | Fer. | 7 | 700 | 1910 |do..... | Do. |
| 201345 | | St. s. | Duval..... | 348 | 316 | 112.0 | 40.5 | 10.0 | Fer. | 12 | 200 | 1904 | Jacksonville, Fla..... | Jacksonville, Fla. |
| E. | | | | | | | | | | | | | | |
| 212415 | | St. s. | E. Antoni..... | 47 | 26 | 69.5 | 19.4 | 7.0 | Fsh. | 12 | 175 | 1914 | Sausalito, Cal..... | San Francisco, Cal. |
| 210114 | | St. s. | E. GUNNELL..... | 689 | 468 | 182.0 | 35.6 | 10.6 | Frt. | 9 | 1,500 | 1912 | Manitowoc, Wis..... | Detroit, Mich. |
| 205644 | | *St. p. | E. A. Voigt..... | 85 | 85 | 125.0 | 24.0 | 3.5 | Frt. | 0 | 250 | 1908 | Paducah, Ky..... | Paducah, Ky. |
| 93356 | | St. s. | E. B. Malone..... | 14 | 10 | 37.4 | 14.0 | 4.3 | Pas. | 4 | 200 | 1903 | Camden, N. J..... | Georgetown, S. C. |
| 200668 | | St. s. | E. C. COLLINS..... | 4,132 | 3,001 | 420.0 | 59.0 | 28.0 | Frt. | 23 | 1,500 | 1904 | Cleveland, Ohio..... | Duluth, Minn. |
| 207815 | | St. s. | E. C. DEMPSEY..... | 87 | 38 | 77.0 | 20.0 | 10.5 | Tow. | 4 | 400 | 1910 | Cleveland, Ohio..... | Chicago, Ill. |
| 130192 | | St. s. | E. C. POPE..... | 2,637 | 2,064 | 317.2 | 42.2 | 20.5 | Frt. | 20 | 1,150 | 1901 | Wyandotte, Mich..... | Duluth, Minn. |
| 205790 | | St. s. | E. D. Haley..... | 55 | 37 | 70.0 | 17.6 | 7.0 | Tow. | 7 | 150 | 1908 | Rolaf, Me..... | New York, N. Y. |
| 135116 | | St. s. | E. D. Holton..... | 24 | 12 | 58.8 | 14.6 | 0.7 | Tow. | 2 | | 1874 | Milwaukee, Wis..... | Marquette, Mich. |
| 135317 | | St. s. | E. E. Simpson..... | 109 | 64 | 93.4 | 20.1 | 10.8 | Tow. | 11 | 230 | 1877 | Camden, N. J..... | Pensacola, Fla. |
| 157405 | | *St. p. | E. F. Jackson..... | 45 | 45 | 90.0 | 19.0 | 3.0 | Tow. | 4 | | 1894 | Pittsburgh, Pa..... | Pittsburgh, Pa. |
| 207692 | | St. s. | E. G. Bateman..... | 71 | 65 | 72.0 | 14.5 | 4.6 | Pas. | 2 | 70 | 1910 | St. Johns, Ore..... | Portland, Ore. |

1 Formerly Austrian st. s. Dora.

2 Formerly st. s. H. B. Moore, Jr.

3 Formerly st. s. (a) Surf City.

4 Formerly st. s. (b) Pauline.

5 Formerly British st. s. Wilsterd.

6 Formerly U. S. Eng. *st. p. Melusina.

7 Formerly *st. p. Fred Hartweg.

8 Formerly st. s. Charlotte.

9 Formerly st. s. Joseph O'Rlorden.

10 Formerly st. s. John E. Tygert.

11 Formerly st. s. Typhoon.

12 Formerly st. s. Edmund L. Levy.

13 Formerly st. p. (a) Republic.

14 Formerly st. p. (b) Cape May.

15 Formerly st. s. A. W. Chesterton.

16 Formerly st. y. (a) Rajah.

17 Formerly st. y. (b) Marcella.

18 Formerly *st. p. H. M. Hoxie.

19 Formerly *st. p. Mamie Barrett.

20 Formerly st. s. Morris.

21 Formerly st. s. Edwin F. Holmes.

22 Formerly *st. p. Dewing & Sons.

MERCHANT STEAM VESSELS OF THE UNITED STATES—Continued.

| Official No. | Signal letters. | Rig. | Name of vessel. | Gross tonnage. | Net tonnage. | Length. | Breadth. | Depth. | Service. | Crew. | Indicated horsepower. | When built. | Where built. | Home port (where permanent document issues). |
|--------------|-----------------|--------|--------------------|----------------|--------------|---------|----------|--------|----------|-------|-----------------------|-------------|----------------------|--|
| 80891 | | St. s. | E. G. Crosby | 1,921 | 1,567 | Feet. | Feet. | Feet. | Pas. | 59 | 650 | 1881 | Wyandotte, Mich. | Milwaukee, Wis. |
| 136357 | | St. s. | E. G. Maxwell | 88 | 56 | 96.3 | 20.0 | 8.0 | Tow. | 8 | | 1893 | Grand Haven, Mich. | Duluth, Minn. |
| 135239 | | St. s. | E. H. Heath | 99 | 75 | 100.8 | 17.6 | 7.0 | Conl. | 4 | | 1876 | Lookport, Ill. | Chicago, Ill. |
| 136258 | | St. s. | E. H. Jackson | 81 | 63 | 80.6 | 15.9 | 10.7 | Tow. | 9 | | 1891 | Charleston, S. C. | Beaufort, N. C. |
| 207508 | | St. s. | E. H. ULLY | 6,287 | 4,861 | 504.0 | 84.2 | 31.0 | Frt. | 24 | 1,650 | 1910 | Wyandotte, Mich. | Cleveland, Ohio. |
| 137066 | | St. s. | E. J. Codd | 141 | 90 | 125.0 | 22.0 | 9.0 | Fsh. | 23 | 300 | 1903 | Pocomoke City, Md. | Wilmington, N. C. |
| 203108 | | St. s. | E. J. EARLING | 6,657 | 5,140 | 535.5 | 85.0 | 31.0 | Frt. | 22 | | 1906 | Superior, Wis. | Duluth, Minn. |
| 212765 | | St. s. | E. J. Laway, Jr. | 70 | 48 | 73.1 | 20.7 | 6.0 | Frt. | 6 | 45 | 1914 | Cheboygan, Mich. | Grand Haven, Mich. |
| 204108 | | St. s. | E. J. McCormack | 117 | 58 | 97.0 | 29.0 | 9.0 | Frt. | 6 | 300 | 1907 | Milford, Del. | New York, N. Y. |
| 136983 | | St. s. | E. J. Tull | 119 | 73 | 112.0 | 18.0 | 7.7 | Fsh. | 24 | 200 | 1902 | Pocomoke City Md. | Reedville, Va. |
| 136988 | | St. s. | E. K. Bishop | 44 | 28 | 71.0 | 19.4 | 4.5 | Frt. | 5 | | 1902 | New Bern, N. O. | Wilmington, N. C. |
| 207445 | | St. s. | E. L. FIRCH | 5,484 | 4,153 | 444.0 | 65.2 | 31.0 | Frt. | 22 | 1,900 | 1910 | Ecorse, Mich. | Cleveland, Ohio. |
| 130724 | KNTS | St. s. | E. L. RUSSELL | 206 | 100 | 108.9 | 22.8 | 12.2 | Tow. | 13 | 600 | 1899 | Camden, N. J. | Port Arthur, Tex. |
| 130180 | | St. s. | E. M. D. A. | 44 | 21 | 71.8 | 17.8 | 7.3 | Fsh. | 5 | | 1891 | Grand Haven, Mich. | Milwaukee, Wis. |
| 135476 | | St. s. | E. M. Millard | 91 | 49 | 60.4 | 20.0 | 9.4 | Tow. | 6 | | 1880 | Athens, N. Y. | New York, N. Y. |
| 206310 | | St. s. | E. M. FIRCH | 99 | 51 | 71.0 | 20.0 | 12.5 | Tow. | 4 | 750 | 1909 | Cleveland, Ohio. | Cleveland, Ohio. |
| 212345 | | St. s. | E. N. SMITH | 20 | 12 | 48.8 | 13.0 | 6.5 | Frt. | 1 | 40 | 1914 | Buffalo, N. Y. | Buffalo, N. Y. |
| 136145 | | St. s. | E. P. Dikson | 17 | 9 | 48.5 | 11.7 | 4.4 | Pas. | 2 | | 1888 | Laconia, N. H. | Ellsworth, Me. |
| 204685 | KWJT | St. s. | E. P. Ripley | 170 | 91 | 115.5 | 24.0 | 11.6 | Tow. | 6 | | 1907 | Marshfield, Oreg. | San Francisco, Cal. |
| 136152 | | St. s. | E. S. Atwood | 94 | 47 | 84.4 | 21.0 | 9.7 | Tow. | 6 | | 1890 | Noank, Conn. | New York, N. Y. |
| 96147 | | St. s. | E. B. Booth | 38 | 19 | 51.0 | 16.1 | 6.8 | Tow. | 7 | | 1892 | Philadelphia, Pa. | Philadelphia, Pa. |
| 136522 | | St. s. | E. T. Douglass | 137 | 93 | 91.4 | 17.7 | 9.8 | Conl. | 3 | 103 | 1895 | Buffalo, N. Y. | Buffalo, N. Y. |
| 136712 | | St. s. | E. T. Williams | 97 | 48 | 81.0 | 21.0 | 9.0 | Tow. | 7 | | 1898 | Baltimore, Md. | Baltimore, Md. |
| 135958 | | St. s. | E. V. McCullley | 136 | 68 | 96.5 | 20.5 | 10.8 | Tow. | 9 | 350 | 1887 | Camden, N. J. | Norfolk, Va. |
| 136872 | | St. s. | E. W. Edwards | 181 | 99 | 122.5 | 20.4 | 9.8 | Fsh. | 28 | 220 | 1901 | Baltimore, Md. | Reedville, Va. |
| 136263 | | St. s. | E. W. Marts | 27 | 13 | 51.0 | 14.1 | 6.9 | Tow. | 4 | 80 | 1892 | do | Baltimore, Md. |
| 136547 | | St. s. | E. W. ORLEBAY | 3,665 | 3,019 | 375.6 | 45.8 | 23.2 | Frt. | 20 | 1,285 | 1896 | West Bay City, Mich. | Cleveland, Ohio. |
| 137026 | | St. s. | E. W. Sutton, Jr. | 33 | 22 | 59.1 | 13.2 | 6.0 | Fsh. | 5 | | 1902 | Buffalo, N. Y. | Buffalo, N. Y. |
| 204664 | | St. s. | E. A. S. CLARKE | 5,750 | 4,422 | 540.0 | 66.0 | 30.0 | Pas. | 21 | 2,200 | 1907 | Superior, Wis. | Cleveland, Ohio. |
| 136877 | | St. s. | E. Benson Dennis | 100 | 64 | 100.0 | 19.2 | 9.8 | Fsh. | 28 | | 1901 | Pocomoke City, Md. | Cape Charles, Va. |
| 201388 | | St. s. | E. Clay Thomas | 61 | 41 | 72.0 | 18.0 | 8.4 | Tow. | 3 | 200 | 1904 | Baltimore, Md. | Baltimore, Md. |
| 130530 | | St. s. | E. Frank Cos. | 163 | 104 | 103.1 | 28.9 | 7.8 | Frt. | 6 | 270 | 1895 | Athens, N. Y. | New York, N. Y. |
| 91079 | | St. p. | E. Madison Hall | 409 | 299 | 166.0 | 23.0 | 8.0 | Pas. | 14 | | 1878 | Wilmington, Del. | Washington, D. C. |
| 200936 | | St. p. | E. Stanley Holland | 71 | 71 | 103.0 | 22.0 | 3.5 | Tow. | 10 | | 1904 | Parkersburg, W. Va. | Chicago, Ill. |
| 136732 | | St. s. | E. Warren Reed | 158 | 82 | 122.2 | 19.8 | 9.7 | Fsh. | 24 | 220 | 1899 | Pocomoke City, Md. | Reedville, Va. |
| 135956 | | St. s. | Eagle | 65 | 43 | 61.3 | 21.4 | 6.8 | Frt. | 3 | | 1887 | Gloucester, Mass. | Gloucester, Mass. |
| 136901 | | St. y. | Eagle | 49 | 33 | 76.2 | 15.4 | 4.4 | Yct. | 2 | | 1901 | Croton, N. Y. | Savannah, Ga. |
| 200030 | | St. s. | Eagle | 16 | 11 | 47.0 | 14.0 | 5.0 | Fsh. | 6 | | 1903 | Erle, Pa. | Erle, Pa. |
| 201976 | | St. s. | Eagle | 14 | 9 | 50.0 | 10.0 | 5.0 | Fsh. | 3 | 16 | 1905 | West De Pere, Wis. | Milwaukee, Wis. |
| 210709 | | St. s. | Eagle | 40 | 27 | 61.0 | 15.5 | 7.0 | Fsh. | 6 | 75 | 1912 | Milwaukee, Wis. | Chicago, Ill. |
| 211921 | LGVP | St. s. | EAGLE | 6,273 | 3,834 | 410.0 | 56.0 | 29.0 | Tnk. | 36 | 2,600 | 1917 | San Francisco, Cal. | New York, N. Y. |
| 135758 | | St. s. | Eaglet | 388 | 339 | 160.4 | 23.4 | 8.5 | Frt. | 9 | 175 | 1884 | Wilmington, Del. | Do. |
| 215523 | | St. s. | Early Bird | 10 | 5 | 48.8 | 11.0 | 4.2 | Tow. | 3 | 60 | 1917 | Pittsburgh, Pa. | Pittsburgh, Pa. |
| 135990 | | St. s. | Kaaby | 28 | 14 | 60.1 | 15.9 | 6.4 | Tow. | 5 | | 1888 | Baltimore, Md. | Baltimore, Md. |
| 81290 | | St. s. | Kast Chester | 30 | 19 | 57.1 | 18.5 | 6.5 | Tow. | 4 | 85 | 1890 | Tottenville, N. Y. | New York, N. Y. |
| 161761 | | St. p. | East St. Louis | 628 | 628 | 235.0 | 40.0 | 8.0 | Pas. | 25 | | 1895 | Cincinnati, Ohio. | Peoria, Ill. |
| 110734 | KMTW | St. s. | EASTERN | 211 | 79 | 105.0 | 21.0 | 14.2 | Tow. | 10 | 400 | 1890 | Newport News, Va. | Wilmington, Del. |
| 210482 | LKWN | St. s. | EASTERN CHIEF | 4,660 | 3,678 | 350.0 | 51.1 | 25.9 | Frt. | 48 | 2,500 | 1917 | Uruga, Japan | Seattle, Wash. |
| 135672 | | St. p. | EASTERN SHORE | 791 | 654 | 176.0 | 35.0 | 9.5 | Pas. | 33 | 800 | 1883 | Wilmington, Del. | Baltimore, Md. |
| 216543 | LMCD | St. s. | EASTERN STAR | 4,330 | 3,282 | 334.2 | 49.9 | 25.2 | Frt. | 48 | 2,250 | 1917 | Innoshima, Japan | Seattle, Wash. |
| 136981 | | St. p. | EASTERN STATES | 3,077 | 1,666 | 350.0 | 44.0 | 19.9 | Pas. | 136 | 4,200 | 1902 | Wyandotte, Mich. | Detroit, Mich. |
| 216461 | LKVV | St. s. | EASTERN SUN | 5,851 | 4,681 | 383.9 | 51.1 | 25.6 | Frt. | 49 | 2,600 | 1918 | Kobe, Japan | Seattle, Wash. |
| 200031 | | St. s. | EASTLAND | 1,961 | 1,218 | 205.0 | 38.2 | 19.5 | Pas. | 75 | 3,000 | 1903 | Port Huron, Mich. | Grand Haven, Mich. |
| 136912 | | St. s. | Eastport | 64 | 33 | 76.0 | 19.5 | 6.5 | Per. | 4 | | 1901 | Dennysville, Me. | Eastport, Me. |
| 136994 | | St. p. | Ebaugh | 50 | 50 | 94.5 | 17.5 | 3.5 | Pas. | 5 | 90 | 1902 | Pekin, Ill. | Peoria, Ill. |
| 135041 | | St. s. | Echo | 136 | 68 | 103.8 | 21.0 | 10.0 | Tow. | 12 | 450 | 1883 | Camden, N. J. | Mobile, Ala. |
| 136711 | | St. s. | Echo | 56 | 35 | 66.5 | 18.2 | 7.3 | Tow. | 5 | | 1900 | Tacoma, Wash. | Tacoma, Wash. |
| 211026 | | St. p. | Echo | 6 | 6 | 39.1 | 9.9 | 2.4 | Tow. | 4 | 25 | 1913 | Donnotts Mills, Mo. | St. Louis, Mo. |
| 127557 | | St. p. | Eclipse | 182 | 182 | 102.0 | 36.0 | 6.0 | Pas. | 14 | 438 | 1901 | St. Joseph, Mo. | Memphis, Tenn. |
| 205048 | | St. s. | Ecorse | 52 | 35 | 60.0 | 18.0 | 8.6 | Pas. | 1 | 7 | 1908 | Ecorse, Mich. | Detroit, Mich. |
| 211305 | LFSQ | St. s. | Ecuador | 5,644 | 3,435 | 380.6 | 48.7 | 24.7 | Frt. | 118 | 3,350 | 1915 | Flushing, Holland | San Francisco, Cal. |
| 135993 | | St. p. | Ed Davison | 92 | 92 | 122.0 | 25.0 | 4.1 | Drp. | 10 | | 1888 | Pittsburgh, Pa. | Pittsburgh, Pa. |
| 135869 | | St. s. | Eddie | 17 | 8 | 47.0 | 13.0 | 6.0 | Tow. | 3 | 40 | 1885 | Baltimore, Md. | Portland, Me. |
| 136006 | | St. s. | Eddie H. Garrison | 38 | 19 | 61.0 | 16.2 | 6.8 | Tow. | 5 | 20 | 1888 | Brooklyn, N. Y. | New York, N. Y. |
| 2759 | | St. s. | Edenton | 283 | 215 | 120.0 | 22.4 | 8.3 | Pas. | 12 | 28 | 1871 | Philadelphia, Pa. | Baltimore, Md. |
| 136127 | | St. s. | Edgar | 28 | 18 | 60.0 | 14.0 | 6.0 | Pas. | 3 | 50 | 1890 | San Francisco, Cal. | Seattle, Wash. |
| 136895 | | St. s. | Edgar | 46 | 28 | 81.9 | 16.4 | 6.4 | Pas. | 7 | | 1901 | Saranton, Miss. | Gulfport, Miss. |

1 Formerly st. s. (a Wisconsin.

b Naoml.

2 Formerly st. s. Edith.

3 Formerly st. s. St. Clair.

4 Formerly st. s. Harry A. Berwind.

5 Formerly st. s. H. P. Bope.

6 Formerly st. s. Hunter.

7 Formerly st. p. (a Mary Morgan.

b Angler.

c W. L. Davis.

8 Formerly st. p. Frank Tyler.

9 Formerly st. s. West Farms.

10 Formerly *st. p. (a Virginia.

b Steel City.

11 Formerly st. s. Somers N. Smith.

12 Formerly Japanese st. s. Yoshida Maru.

13 Formerly Japanese st. s. Meigen Maru.

14 Formerly st. s. Taijuka Maru.

15 Formerly st. s. City St. Joseph.

16 Formerly Dutch st. s. Ecuador

17 Formerly (a st. p. Bristol.

b barge Bristol.

MERCHANT STEAM VESSELS OF THE UNITED STATES—Continued.

| Official No. | Signal letters. | Rig. | Name of vessel. | Gross tonnage. | Net tonnage. | Length. | Breadth. | Depth. | Service. | Crew. | Indicated horsepower. | When built. | Where built. | Home port (where permanent document issues). |
|--------------|-----------------|--------|--------------------------------------|----------------|--------------|---------|----------|--------|----------|-------|-----------------------|-------------|--------------------------|--|
| | | | | | | Feet. | Feet. | Feet. | | | | | | |
| 8523 | | St. s. | Edgar Baxter..... | 60 | 30 | 68.2 | 17.5 | 8.0 | Tow. | 4 | | 1869 | Chester, Pa..... | New York, N. Y. |
| 201104 | KTFP | St. s. | EDGAR F. CONEY..... | 153 | 104 | 102.0 | 20.8 | 10.6 | Tow. | 8 | 1,000 | 1904 | Camden, N. J..... | Tampa, Fla. |
| 214049 | LFWN | St. s. | EDGAR F. LUCKENBACH [⊙] | 8,061 | 6,252 | 425.0 | 57.3 | 29.4 | Frt. | 39 | 3,500 | 1916 | Newport News, Va..... | New York, N. Y. |
| 136640 | | St. s. | Edgecombe..... | 59 | 30 | 94.0 | 16.9 | 5.7 | Pas. | 5 | | 1897 | Tottenville, N. Y. | Elizabeth City, N. C. |
| 136671 | | St. s. | EDGEWATER..... | 709 | 482 | 140.0 | 39.9 | 15.5 | Fer. | 0 | 830 | 1902 | Wilmington, Del..... | New York, N. Y. |
| 201371 | | St. p. | Edison..... | 137 | 93 | 85.0 | 20.5 | 4.1 | Fer. | 5 | | 1904 | Edison, Wash..... | Pt. Townsend, Wash. |
| 136696 | | St. s. | Edith..... | 37 | 25 | 68.1 | 16.0 | 6.5 | Tow. | 4 | | 1897 | Tottenville, N. Y. | New York, N. Y. |
| 213472 | LFMD | St. s. | EDITH..... [⊙] | 3,627 | 2,220 | 327.2 | 46.2 | 22.9 | Frt. | 34 | 1,500 | 1915 | Sparrows Point, Md..... | New York, N. Y. |
| 136452 | | St. s. | Edith Beard..... | 34 | 17 | 67.4 | 16.6 | 6.5 | Tow. | 4 | | 1894 | Brooklyn, N. Y. | Do. |
| 136594 | | St. s. | Edith Goddard Winship..... | 36 | 24 | 63.3 | 16.0 | 6.1 | Tow. | 4 | | 1897 | Baltimore, Md..... | Baltimore, Md. |
| 136636 | | St. s. | Edmond Parkin..... | 34 | 19 | 60.0 | 16.2 | 5.2 | Tow. | 5 | | 1898 | New Bern, N. C..... | New Bern, N. C. |
| 130377 | | St. s. | Edmond J. Moran..... | 89 | 44 | 82.7 | 19.0 | 9.2 | Tow. | 8 | | 1890 | Camden, N. J..... | New York, N. Y. |
| 214070 | | St. s. | Edmund Browne..... | 86 | 44 | 70.0 | 19.8 | 5.8 | Tow. | 4 | 250 | 1916 | Lynchburg, Tex..... | Houston, Tex. |
| 78332 | | St. s. | Edna..... | 53 | 26 | 74.6 | 17.0 | 7.0 | Tow. | 5 | | 1882 | Philadelphia, Pa..... | New York, N. Y. |
| 136555 | | St. s. | Edna..... | 39 | 20 | 58.0 | 12.6 | 6.0 | Tow. | 4 | | 1883 | Seattle, Wash..... | Seattle, Wash. |
| 136335 | | St. s. | Edna..... | 23 | 11 | 49.8 | 14.0 | 5.8 | Tow. | 3 | | 1892 | Philadelphia, Pa..... | Philadelphia, Pa. |
| 137029 | | St. s. | Edna..... | 28 | 19 | 55.0 | 14.0 | 5.8 | Tow. | 3 | | 1902 | Mobile, Ala..... | Mobile, Ala. |
| 212486 | | St. p. | Edna..... | 22 | 22 | 64.7 | 10.0 | 3.0 | Fer. | 3 | 75 | 1914 | Jeffersonville, Ind..... | St. Louis, Mo. |
| 213428 | | St. s. | Edna..... | 7 | 5 | 35.0 | 10.3 | 3.8 | Fer. | 2 | 18 | 1899 | Superior, Wis..... | Duluth, Minn. |
| 213743 | LFQG | St. s. | EDNA..... | 1,783 | 1,135 | 267.0 | 37.4 | 19.8 | Pas. | 20 | 900 | 1903 | Bergen, Norway..... | San Francisco, Cal. |
| 107094 | | St. s. | Edna Aldrich..... | 33 | 22 | 54.1 | 15.2 | 5.7 | Tow. | 4 | | 1894 | Athens, N. Y..... | New York, N. Y. |
| 136860 | | St. s. | Edna Chase..... | 113 | 71 | 76.5 | 19.4 | 5.3 | Oys. | 4 | 125 | 1901 | Northport, N. Y..... | Patohogus, N. Y. |
| 214549 | LHRS | St. s. | Edna Christenson..... | 1,497 | 1,105 | 235.0 | 44.0 | 17.0 | Frt. | 21 | 1,150 | 1917 | Wilmington, Cal..... | San Francisco, Cal. |
| 136545 | | St. s. | EDNA G..... | 154 | 97 | 92.5 | 23.0 | 7.5 | Tow. | 8 | 700 | 1896 | Cleveland, Ohio..... | Duluth, Minn. |
| 8836 | | St. s. | Edna B. King..... | 29 | 14 | 58.0 | 15.5 | 6.4 | Tow. | 4 | | 1872 | Philadelphia, Pa..... | Newark, N. J. |
| 136863 | | St. s. | Edna V. Crow..... | 101 | 109 | 98.0 | 25.0 | 11.6 | Tow. | 7 | 600 | 1901 | Noank, Conn..... | Norfolk, Va. |
| 120758 | | St. s. | Edward..... | 37 | 18 | 57.5 | 16.0 | 7.0 | Tow. | 5 | | 1899 | Jersey City, N. J..... | New York, N. Y. |
| 8978 | | St. s. | Edward Annan..... | 46 | 23 | 78.0 | 17.0 | 7.1 | Tow. | 5 | | 1873 | Philadelphia, Pa..... | Do. |
| 80737 | | St. s. | Edward Bogley..... | 39 | 19 | 65.0 | 17.0 | 7.0 | Tow. | 4 | | 1879 | Newburgh, N. Y..... | Newark, N. J. |
| 136252 | | St. s. | Edward Buckley..... | 411 | 313 | 154.3 | 31.7 | 10.6 | Frt. | 12 | 500 | 1891 | Manitowoc, Wis..... | Chicago, Ill. |
| 209957 | | St. s. | Edward C..... | 41 | 28 | 62.0 | 17.6 | 6.6 | Fsh. | 2 | 120 | 1912 | Erle, Pa..... | Cleveland, Ohio. |
| 136214 | | St. s. | Edward Gillen..... | 57 | 28 | 68.5 | 18.0 | 10.3 | Tow. | 6 | | 1891 | Buffalo, N. Y..... | Duluth, Minn. |
| 213102 | | St. s. | Edward K..... | 44 | 30 | 65.0 | 18.0 | 6.8 | Fsh. | 6 | 180 | 1915 | Erle, Pa..... | Sandusky, Ohio. |
| 214560 | LGMP | St. s. | EDWARD LUCKENBACH [⊙] | 8,151 | 6,144 | 436.6 | 67.2 | 23.0 | Frt. | 45 | 4,000 | 1916 | Quincy, Mass..... | New York, N. Y. |
| 212756 | LDVR | St. s. | EDWARD PEIRCE..... | 4,337 | 3,228 | 354.2 | 40.0 | 27.4 | Frt. | 32 | 1,700 | 1914 | Newport News, Va..... | Boston, Mass. |
| 200010 | | St. s. | Edward A. James..... | 37 | 17 | 68.8 | 17.0 | 5.2 | Pas. | 8 | 50 | 1893 | Chicago, Ill..... | Chicago, Ill. |
| 203927 | | St. s. | EDWARD A. UHRIG..... | 6,011 | 5,040 | 540.0 | 56.0 | 31.0 | Frt. | 21 | 1,720 | 1907 | Superior, Wis..... | Cleveland, Ohio. |
| 75591 | | St. s. | Edward E. Gillen..... | 45 | 30 | 67.4 | 16.4 | 8.0 | Tow. | 4 | 150 | 1872 | Buffalo, N. Y..... | Milwaukee, Wis. |
| 111281 | KPSW | St. s. | EDWARD F. CRAIG..... | 2,402 | 1,507 | 243.5 | 43.2 | 23.8 | Frt. | 24 | 600 | 1900 | Port Huron, Mich..... | Port Huron, Mich. |
| 137037 | | St. s. | EDWARD J. BERWIND..... | 103 | 131 | 104.4 | 22.6 | 12.5 | Pas. | 7 | 950 | 1902 | Port Richmond, N. Y..... | New York, N. Y. |
| 208272 | | St. s. | Edward J. McKeever, Jr..... | 223 | 104 | 128.0 | 22.2 | 10.0 | Fsh. | 26 | 275 | 1910 | Noank, Conn..... | Tuckerton, N. J. |
| 212683 | LDTM | St. s. | EDWARD L. DOHENY [⊙] | 6,170 | 3,791 | 415.0 | 64.0 | 32.7 | Tnk. | 35 | 3,000 | 1913 | Walker on Tyne, Eng..... | Los Angeles, Cal. |
| 214951 | LGWP | St. s. | EDWARD L. DOHENY JUNIOR [⊙] | 7,706 | 4,716 | 467.6 | 62.7 | 32.0 | Tnk. | 42 | 3,200 | 1917 | Camden, N. J..... | Do. |
| 86430 | | St. s. | EDWARD L. FULLER..... | 62 | 28 | 170.0 | 18.0 | 8.0 | Tow. | 4 | | 1898 | Wilmington, Del..... | Buffalo, N. Y. |
| 96017 | | St. s. | Edward M. Timmlins..... | 68 | 47 | 82.0 | 18.5 | 7.8 | Pas. | 6 | | 1889 | Slightsburg, N. Y..... | New York, N. Y. |
| 76896 | | St. s. | EDWARD N. BREITUNG..... | 1,961 | 1,639 | 246.0 | 46.6 | 21.0 | Frt. | 17 | 775 | 1890 | Toledo, Ohio..... | Cleveland, Ohio. |
| 202876 | | St. s. | EDWARD N. SAUNDERS JR. | 6,057 | 5,140 | 625.0 | 65.0 | 31.0 | Frt. | 20 | 1,700 | 1900 | Superior, Wis..... | Do. |
| 136991 | | St. s. | Edward P. Recor..... | 368 | 232 | 123.0 | 30.0 | 9.9 | Frt. | 8 | 450 | 1902 | Marine City, Mich..... | Sandusky, Ohio. |
| 208572 | | St. s. | Edward S. Atwood..... | 111 | 75 | 82.3 | 21.7 | 10.2 | Tow. | 5 | 250 | 1911 | Tottenville, N. Y..... | New York, N. Y. |
| 25320 | | St. s. | Edward T. Dalzell..... | 96 | 65 | 78.9 | 20.3 | 10.1 | Tow. | 6 | 175 | 1900 | Brooklyn, N. Y..... | Do. |
| 211508 | | St. s. | EDWARD T. JEFFERY..... | 1,578 | 1,028 | 218.0 | 42.3 | 19.8 | Fer. | 20 | 2,500 | 1913 | Oakland, Cal..... | San Francisco, Cal. |
| 203449 | | St. s. | EDWARD Y. TOWNSEND..... | 7,438 | 5,673 | 580.0 | 68.0 | 32.0 | Frt. | 25 | 1,878 | 1909 | Superior, Wis..... | Cleveland, Ohio. |
| 201892 | | St. s. | Edwin Brandow..... | 124 | 84 | 83.9 | 23.0 | 10.1 | Tow. | 7 | 550 | 1905 | Tottenville, N. Y..... | New York, N. Y. |
| 136810 | | St. s. | Edwin C..... | 7 | 7 | 61.0 | 9.0 | 4.0 | Pas. | 3 | | 1898 | Stillwater, Minn..... | Duluth, Minn. |
| 135480 | | St. s. | Edwin Dayton..... | 95 | 51 | 96.7 | 20.0 | 8.2 | Fer. | 6 | | 1881 | Mystic Bridge, Conn..... | Newport, R. I. |
| 136711 | | St. s. | Edwin Terry..... | 124 | 80 | 84.8 | 17.1 | 8.2 | Pas. | 8 | | 1833 | Camden, N. J..... | Albany, N. Y. |
| 127205 | | St. s. | EDWIN B. GARDNER..... | 122 | 80 | 86.8 | 17.1 | 8.2 | Pas. | 5 | 175 | 1897 | Monroe, Mich..... | Do. |
| 208349 | | St. s. | EDWIN E. SLICK..... | 6,971 | 5,482 | 530.0 | 56.2 | 32.0 | Frt. | 27 | 1,800 | 1908 | Ecorse, Mich..... | Cleveland, Ohio. |
| 136322 | | St. s. | Edwin H. Mead..... | 248 | 124 | 122.4 | 20.0 | 12.0 | Tow. | 12 | 750 | 1892 | Newburgh, N. Y..... | Albany, N. Y. |
| 137691 | | St. s. | EDWIN L. BOOTH..... | 4,020 | 3,584 | 412.0 | 51.5 | 28.0 | Frt. | 20 | 1,200 | 1900 | Wyandotte, Mich..... | Buffalo, N. Y. |
| 203092 | | St. s. | Edwin L. Pillsbury..... | 83 | 48 | 75.1 | 20.0 | 9.7 | Tow. | 5 | 250 | 1906 | Boston, Mass..... | Boston, Mass. |
| 204630 | | St. s. | EDWIN N. OHL..... | 5,141 | 3,818 | 420.0 | 54.2 | 29.0 | Frt. | 21 | 1,650 | 1907 | Wyandotte, Mich..... | Cleveland, Ohio. |
| 136388 | | St. s. | EDWIN S. STUART..... | 160 | 75 | 105.9 | 22.3 | 10.0 | Frb. | 5 | 400 | 1893 | Brooklyn, N. Y..... | Philadelphia, Pa. |

¹ Formerly st. s. Peerless.

² Formerly st. s. James D. Nicol.

³ Formerly st. s. ^a Norwegian st. s. Jason.

⁴ Formerly st. s. ^b Mexican st. s. Mazatlan.

⁵ Formerly st. s. ^a Arthur.

⁶ Formerly st. s. ^b Keran Flannery.

⁷ Formerly st. s. Fred J. Fenner.

⁸ Formerly st. s. Walter J. Tice.

⁹ Formerly st. s. Fire Queen.

¹⁰ Formerly st. s. Sheldon Parks.

¹¹ Formerly st. s. J. J. Hagerman.

¹² Formerly st. s. Ravenseraig.

¹³ Formerly British st. s. Edward L. Doheny.

¹⁴ Formerly st. s. ^a Gem.

¹⁵ Formerly st. s. ^b S. O. C. No. 11.

¹⁶ Formerly st. s. ^c Wm. J. Peoples.

¹⁷ Formerly st. s. ^d Gem.

¹⁸ Formerly st. s. Hewitt Boyce.

¹⁹ Formerly st. s. John W. Moore.

²⁰ Formerly st. s. Abraham Stearn.

²¹ Formerly st. s. Unity.

²² Formerly st. s. Celina.

²³ Formerly st. s. Daniel B. Meacham.

²⁴ Formerly st. s. David M. Whitney.

²⁵ Sold alien December 6, 1917.

MERCHANT STEAM VESSELS OF THE UNITED STATES—Continued.

| Official No. | Signal letters. | Rig. | Name of vessel. | Gross tonnage. | Net tonnage. | Length. | Breadth. | Depth. | Service. | Crew. | Indicated horsepower. | When built. | Where built. | Home port (where permanent document issues). |
|--------------|-----------------|---------|-----------------------|----------------|--------------|---------|----------|--------|----------|-------|-----------------------|-------------|------------------------|--|
| 135155 | | St. s. | Effe L. | 50 | 34 | 63.4 | 17.7 | 9.4 | Tow. | 6 | | 1875 | Cleveland, Ohio. | Duluth, Minn. |
| 204720 | | St. s. | ETTINGHAM B. MORRIS.. | 6,971 | 5,482 | 530.0 | 56.2 | 32.0 | Frt. | 21 | 1,800 | 1907 | Ecorse, Mich. | Cleveland, Ohio. |
| 75764 | | *St. p. | Egan | 92 | 92 | 124.0 | 24.0 | 3.8 | Tow. | 19 | 24 | 1875 | Industry, Pa. | Paducah, Ky. |
| 208099 | | St. s. | Egerton | 81 | 55 | 64.7 | 21.0 | 9.2 | Tow. | 5 | 150 | 1910 | Tottenville, N. Y. | New York, N. Y. |
| 136982 | KRLQ | St. s. | EL ALBA | 4,614 | 2,897 | 391.7 | 48.3 | 15.8 | Frt. | 43 | 3,800 | 1901 | Newport News, Va. | Do. |
| 215411 | LIIPR | St. s. | EL ALMIRANTE | 5,216 | 4,055 | 364.0 | 61.2 | 23.8 | Frt. | 35 | 2,350 | 1917 |do. | Do. |
| 136755 | | St. s. | EL AMIGO | 150 | 82 | 96.0 | 22.0 | 12.0 | Tow. | 6 | 490 | 1899 |do. | Do. |
| 8230 | | St. p. | El Capitan | 982 | 660 | 104.0 | 33.0 | 14.5 | Fer. | 12 | 250 | 1868 | San Francisco, Cal. | San Francisco, Cal. |
| 137059 | | *St. p. | EL CAPITAN | 83 | 88 | 109.8 | 26.0 | 3.5 | Fer. | 8 | | 1903 | St. Louis, Mo. | New Orleans, La. |
| 210889 | LCSJ | St. s. | EL CAPITAN | 1,881 | 1,132 | 238.7 | 41.0 | 20.8 | Frt. | 35 | 1,200 | 1913 | Wilmington, Del. | New York, N. Y. |
| 215587 | LHTV | St. s. | EL CAPITAN | 5,216 | 4,055 | 364.0 | 61.2 | 23.6 | Frt. | 40 | 2,350 | 1917 | Newport News, Va. | Do. |
| 203846 | KVTM | St. s. | EL CHICO | 152 | 103 | 81.5 | 21.2 | 12.6 | Tow. | 9 | 550 | 1907 | Wilmington, Del. | Do. |
| 136711 | KPMH | St. s. | EL CID | 4,608 | 2,921 | 391.3 | 48.3 | 15.8 | Frt. | 52 | 4,200 | 1899 | Newport News, Va. | Do. |
| 136910 | KRDQ | St. s. | EL DIA | 4,013 | 2,899 | 391.7 | 48.3 | 15.8 | Frt. | 54 | 3,300 | 1901 |do. | Do. |
| 136987 | | St. s. | EL LISTO | 200 | 107 | 101.9 | 25.1 | 10.3 | Pas. | 13 | 950 | 1902 | New Orleans, La. | New Orleans, La. |
| 136064 | KGLW | St. s. | EL MAR | 3,531 | 2,539 | 331.8 | 42.6 | 22.6 | Frt. | 41 | 2,100 | 1889 | Philadelphia, Pa. | New York, N. Y. |
| 135897 | KDMN | St. s. | El Monte | 3,531 | 2,561 | 331.8 | 42.6 | 22.6 | Frt. | 39 | 2,000 | 1886 |do. | Do. |
| 207047 | LBQK | St. s. | EL MUNDO | 6,008 | 3,747 | 405.6 | 53.1 | 27.4 | Frt. | 49 | 5,600 | 1910 | Newport News, Va. | Do. |
| 136756 | KPJC | St. s. | EL NORTE | 4,604 | 2,925 | 391.9 | 48.3 | 15.8 | Frt. | 53 | 4,200 | 1899 | Newport News, Va. | Do. |
| 201866 | LBRM | St. s. | EL OCCIDENTE | 6,008 | 3,747 | 405.6 | 53.1 | 27.4 | Frt. | 61 | 5,600 | 1910 |do. | Do. |
| 208080 | LBRM | St. s. | EL ORIENTE | 6,008 | 3,747 | 405.6 | 53.1 | 27.4 | Frt. | 60 | 5,600 | 1910 |do. | Do. |
| 135800 | KCRG | St. s. | El Paso | 3,531 | 2,561 | 331.8 | 42.6 | 22.6 | Frt. | 39 | 2,000 | 1884 | Philadelphia, Pa. | Do. |
| 136302 | | St. s. | El Placita | 25 | 12 | 64.8 | 12.7 | 6.1 | Frt. | 4 | | 1892 | Boston, Mass. | Machias, Me. |
| 136385 | | St. y. | EL PRIMERO | 102 | 73 | 111.5 | 17.8 | 8.0 | Frt. | 4 | 225 | 1893 | San Francisco, Cal. | Tacoma, Wash. |
| 211893 | | St. s. | EL REY | 156 | 106 | 85.0 | 23.5 | 11.4 | Frt. | 5 | 250 | 1914 | Elizabethport, N. J. | New York, N. Y. |
| 136701 | KPJW | St. s. | EL RIO | 4,604 | 2,918 | 391.9 | 48.3 | 15.8 | Frt. | 60 | 4,200 | 1899 | Newport News, Va. | Do. |
| 210635 | LOPV | St. s. | EL SEGUNDO | 3,603 | 2,223 | 321.7 | 46.2 | 27.5 | Tnk. | 30 | 1,800 | 1912 | Camden, N. J. | San Francisco, Cal. |
| 136951 | KRIH | St. s. | EL SIGLO | 4,016 | 2,900 | 391.7 | 48.3 | 15.8 | Frt. | 54 | 3,500 | 1901 | Newport News, Va. | New York, N. Y. |
| 207751 | LBPK | St. s. | EL SOL | 6,008 | 3,747 | 405.6 | 53.1 | 27.4 | Frt. | 64 | 5,600 | 1910 |do. | Do. |
| 136747 | KPGH | St. s. | EL SUP | 4,572 | 2,903 | 390.9 | 48.3 | 15.8 | Frt. | 43 | 4,300 | 1899 |do. | Do. |
| 136882 | KQTV | St. s. | EL VALLE | 4,605 | 2,896 | 391.7 | 48.3 | 15.8 | Frt. | 44 | 4,300 | 1901 |do. | Do. |
| 136966 | | St. s. | EL VIVO | 199 | 107 | 101.9 | 25.1 | 10.3 | Pas. | 13 | 950 | 1902 | New Orleans, La. | New Orleans, La. |
| 206587 | | St. s. | Eleanor | 9 | 6 | 23.6 | 10.2 | 4.0 | Fsh. | 3 | 6 | 1904 | Marinette, Wis. | Milwaukee, Wis. |
| 204727 | | St. s. | ELBA | 4,671 | 3,305 | 420.0 | 62.0 | 24.0 | Frt. | 18 | 1,500 | 1907 | Cleveland, Ohio | Cleveland, Ohio. |
| 135985 | | St. p. | Elberon | 300 | 268 | 143.1 | 25.0 | 6.8 | Pas. | 14 | 300 | 1838 | Nyaak, N. Y. | Perth Amboy, N. J. |
| 201014 | | St. s. | ELBERT H. GARY | 6,331 | 4,988 | 557.8 | 60.0 | 26.5 | Frt. | 25 | 1,800 | 1905 | Chicago, Ill. | Duluth, Minn. |
| 200101 | | St. s. | Elda | 29 | 20 | 51.0 | 14.2 | 3.8 | Tow. | 2 | | 1903 | Drummond, Mich. | Grand Haven, Mich. |
| 136303 | | St. s. | Eleanor | 22 | 9 | 55.8 | 10.0 | 6.8 | Frt. | 2 | | 1892 | Salom, Mass. | Portland, Me. |
| 136482 | | St. s. | Eleanor | 28 | 14 | 63.4 | 13.5 | 5.0 | Pas. | 5 | | 1894 | Soranton, Miss. | Gulfport, Miss. |
| 200258 | | St. s. | ELANOR | 28 | 11 | 55.2 | 13.0 | 11.1 | Tow. | 4 | 40 | 1903 | New Orleans, La. | New Orleans, La. |
| 215681 | | St. s. | Eleanor W | 42 | 21 | 54.2 | 13.5 | 5.1 | Frt. | 2 | 75 | 1917 | Tacoma, Wash. | Tacoma, Wash. |
| 202895 | | St. s. | Eleanor Bush | 212 | 24 | 95.0 | 25.3 | 12.6 | Tow. | 7 | 800 | 1906 | Noank, Conn. | New York, N. Y. |
| 136010 | | St. s. | Eleanor May | 63 | 53 | 61.4 | 13.0 | 3.5 | Frt. | 8 | | 1883 | Sallsbury, Mass. | Boston, Mass. |
| 205122 | | St. s. | Eleanor O'Norden | 38 | 219 | 82.5 | 17.0 | 6.0 | Tow. | 3 | 285 | 1908 | Chelsea, Mass. | Do. |
| 135755 | | St. s. | Eleanor F. Peck | 357 | 18 | 105.0 | 30.0 | 8.0 | Frt. | 3 | | 1884 | Brooklyn, N. Y. | New London, Conn. |
| 135576 | | St. s. | Elocta | 54 | 27 | 64.9 | 11.5 | 5.2 | Pas. | 4 | | 1882 | Brewer, Me. | Boston, Mass. |
| 136348 | | St. s. | Eloctro | 81 | 55 | 66.0 | 17.3 | 5.0 | Pas. | 4 | | 1901 | Astoria, Oreg. | Astoria, Oreg. |
| 116275 | | St. s. | Elena | 71 | 17 | 62.0 | 17.0 | 5.2 | Pas. | 3 | 80 | 1899 | Petty's Island, N. J. | Newport News, Va. |
| 100177 | | St. s. | Elou | 31 | 35 | 78.2 | 10.5 | 6.8 | Tow. | 4 | | 1883 | San Francisco, Cal. | San Francisco, Cal. |
| 136229 | | St. y. | Elf | 26 | 13 | 65.8 | 12.0 | 6.3 | Yot. | 4 | | 1890 | Providence, R. I. | New York, N. Y. |
| 136985 | | St. s. | Elf | 44 | 30 | 60.0 | 17.0 | 6.5 | Tow. | 7 | | 1902 | Tacoma, Wash. | Tacoma, Wash. |
| 136000 | KPVR | St. y. | ELFRIDA | 146 | 99 | 123.5 | 18.2 | 10.1 | Yot. | 12 | 800 | 1900 | New York, N. Y. | Hurlington, Vt. |
| 200287 | KSQT | St. y. | ELORUDOR | 103 | 70 | 105.1 | 16.2 | 8.5 | Yot. | 9 | 450 | 1903 | City Island, N. Y. | New York, N. Y. |
| 136782 | | St. s. | El H. B. Conine | 117 | 80 | 85.7 | 21.0 | 10.4 | Tow. | 10 | 650 | 1900 | Wilmington, Del. | Albany, N. Y. |
| 85052 | | St. s. | Elihu Bukern | 48 | 33 | 73.0 | 17.2 | 5.0 | Pas. | 3 | | 1837 | Eddyville, N. Y. | Do. |
| 130155 | KHQD | St. s. | Eliza Thomson | 896 | 448 | 195.1 | 28.0 | 20.6 | Frt. | 24 | 650 | 1888 | Newcastle, England | Seattle, Wash. |
| 215982 | LJQN | St. s. | ELINOR | 4,295 | 2,628 | 339.3 | 49.1 | 26.5 | Frt. | 36 | 1,800 | 1918 | Baltimore, Md. | Baltimore, Md. |
| 201550 | | *St. p. | Eliza | 250 | 167 | 110.0 | 25.0 | 6.1 | Pas. | 11 | | 1896 | Jeffersonville, Ind. | Pittsburgh, Pa. |
| 136126 | | St. s. | Eliza Blackwell | 21 | 14 | 60.0 | 14.0 | 6.1 | Tow. | 6 | | 1905 | Portsmouth, Va. | Providence, R. I. |
| 136002 | | St. s. | Elizabeth | 21 | 12 | 58.5 | 14.0 | 6.0 | Tow. | 2 | 60 | 1890 | San Francisco, Cal. | San Francisco, Cal. |
| 200544 | KSTQ | St. s. | Elizabeth | 69 | 58 | 85.2 | 21.2 | 5.7 | Frt. | 2 | | 1901 | Baltimore, Md. | New York, N. Y. |
| 200845 | KTBW | St. s. | Elizabeth | 415 | 280 | 142.0 | 35.8 | 9.9 | Pas. | 5 | 350 | 1903 | San Francisco, Cal. | San Francisco, Cal. |
| 201400 | | St. y. | Elizabeth | 26 | 16 | 53.1 | 13.0 | 5.6 | Yot. | 17 | 145 | 1904 | Boston, Mass. | Marblehead, Mass. |
| 77212 | | St. s. | ELIZABETH | 1,197 | 814 | 191.4 | 44.0 | 15.8 | Fer. | 2 | 1,400 | 1904 | Wilmington, Del. | New York, N. Y. |
| 212623 | | St. s. | Elizabeth B | 39 | 27 | 54.4 | 15.5 | 7.0 | Tow. | 7 | | 1890 | Tuckerton, Pa. | Philadelphia, Pa. |
| 136330 | | St. s. | Elizabeth F | 23 | 15 | 57.9 | 12.5 | 5.0 | Tow. | 4 | 60 | 1914 | Fairfield, Md. | Baltimore, Md. |
| 202189 | | St. s. | Elizabeth G | 24 | 18 | 50.7 | 12.0 | 6.7 | Fsh. | 9 | | 1892 | Manistee, Mich. | Milwaukee, Wis. |
| 136838 | | St. s. | Elizabeth Ann | 16 | 9 | 51.0 | 10.0 | 4.6 | Frt. | 2 | | 1905 | Waverly Mills, S. C. | Georgetown, S. C. |
| 214415 | | St. s. | ELIZABETH HYDE | 39 | 27 | 58.0 | 14.7 | 7.3 | Pas. | 7 | | 1900 | Ferryburg, Mich. | New Orleans, La. |
| 205538 | | *St. p. | Elizabeth Smith | 178 | 89 | 121.5 | 22.5 | 5.4 | Tow. | 12 | 480 | 1910 | Point Pleasant, W. Va. | Pittsburgh, Pa. |
| | | St. s. | Elizabeth Stewart | 15 | 10 | 44.4 | 14.0 | 3.0 | Tow. | 4 | 75 | 1908 | Newburgh, N. Y. | New York, N. Y. |

1 Formerly st. s. Josiah G. Munro.

2 Formerly *st. p. Jacob Featherington.

3 Formerly st. s. Oliver J. Olson.

4 Formerly st. s. *la* Sea Haven.5 Formerly st. s. *la* Hon. Boles Penrose.6 Formerly *la*st. s. Alert.7 Formerly *la* Hawaiian st. s. Eleu.

8 Formerly st. s. Ulenerie.

9 Formerly Norwegian st. s. Italla.

10 Formerly st. y. Julie.

11 Formerly st. s. John B. Patton.

12 Formerly st. s. Husted.

13 Formerly st. s. Korbaugh.

MERCHANT STEAM VESSELS OF THE UNITED STATES—Continued.

| Official No. | Signal letters. | Rtg. | Name of vessel. | Gross tonnage. | Net tonnage. | Length. | Breadth. | Depth. | Service. | Crew. | Indicated horsepower. | When built. | Where built. | Home port (where permanent document issues). |
|--------------|-----------------|--------|---------------------------|----------------|--------------|------------|------------|-----------|-----------|-------|-----------------------|-------------|------------------------|--|
| 7012 | | St. s. | Elizabeth Washburn... | 69 | 39 | Feet. 71.8 | Feet. 24.8 | Feet. 6.1 | Lgt. Feb. | 6 | | 1863 | Haverstraw, N. Y. | New York, N. Y. |
| 136272 | | St. s. | Elizabeth M. Froelich... | 144 | 97 | 116.0 | 19.2 | 9.6 | Feb. | 25 | 80 | 1892 | Baltimore, Md. | Reedville, Va., Y. |
| 135990 | | St. s. | Elizabeth Monroe Smith... | 272 | 130 | 124.0 | 22.0 | 7.0 | Frt. | 10 | 300 | 1888 | Philadelphia, Pa. | New York, N. Y. |
| 213270 | | St. s. | ELIZABETH MONROE SMITH... | 336 | 228 | 129.6 | 29.0 | 7.9 | Frt. | 8 | 750 | 1915 | Elizabeth Port, N. J. | Philadelphia, Pa. |
| 26654 | | St. s. | Elizabeth T. McGuire... | 38 | 19 | 64.0 | 15.0 | 7.0 | Tow. | 5 | 100 | 1863 | Philadelphia, Pa. | New York, N. Y. |
| 136841 | | St. p. | Elk... | 20 | 20 | 64.1 | 14.7 | 6.0 | Pas. | 7 | | 1900 | Soranton, Miss. | New Orleans, La. |
| 136884 | | St. p. | Elk... | 21 | 14 | 60.0 | 17.5 | 2.8 | Mso. | 4 | | 1901 | Franklin, La. | Morgan City, La. |
| 135987 | | St. p. | Ella... | 103 | 70 | 93.0 | 22.0 | 7.0 | Frt. | 7 | 93 | 1888 | Wilmington, Del. | New York, N. Y. |
| 136508 | | St. s. | Ella... | 27 | 18 | 47.7 | 18.0 | 5.5 | Pas. | 2 | | 1893 | Boston, Mass. | Boston, Mass. |
| 207047 | | St. p. | Ella... | 42 | 42 | 74.0 | 17.3 | 3.5 | Tow. | 4 | 56 | 1909 | Plaquemine, La. | Morgan City, La. |
| 210169 | | St. s. | ELLA... | 97 | 66 | 67.0 | 17.0 | 7.3 | Pas. | 5 | 75 | 1892 | New York, N. Y. | Wilmington, N. C. |
| 135360 | | St. s. | Ella Andrews... | 64 | 32 | 73.2 | 17.2 | 7.2 | Pas. | 8 | | 1879 | Philadelphia, Pa. | New Orleans, La. |
| 135588 | | St. s. | Ella G... | 115 | 91 | 107.6 | 27.2 | 5.0 | Drp. | 5 | 139 | 1882 | Port Clinton, Ohio | Tecumseh, Ohio. |
| 211215 | | St. p. | Ella Matson... | 65 | 65 | 110.2 | 22.0 | 3.2 | Tow. | 0 | 300 | 1919 | Knappa, Ala. | Mobile, Ala. |
| 137062 | | St. p. | Ella May... | 66 | 66 | 92.0 | 22.1 | 4.0 | Tow. | 0 | | 1903 | St. Louis, Mo. | Kansas City, Mo. |
| 136033 | | St. s. | Ella Rohlfis... | 97 | 41 | 75.5 | 20.0 | 7.4 | Tow. | 8 | 125 | 1882 | San Francisco, Cal. | Ketchikan, Alaska. |
| 135527 | | St. s. | Ella G. Stone... | 42 | 21 | 69.0 | 15.4 | 9.0 | Tow. | 4 | | 1881 | Algonac, Mich. | Duluth, Minn. |
| 135740 | | St. p. | Ellen... | 328 | 226 | 133.0 | 24.8 | 7.4 | Fer. | 6 | 120 | 1883 | Vallejo, Cal. | San Francisco, Cal. |
| 135843 | | St. p. | Ellen... | 328 | 226 | 133.0 | 24.8 | 7.4 | Fer. | 6 | 120 | 1883 | Vallejo, Cal. | San Francisco, Cal. |
| 136358 | | St. s. | Ellen... | 349 | 194 | 121.0 | 30.0 | 8.0 | Frt. | 8 | 190 | 1883 | Milwaukee, Wis. | Milwaukee, Wis. |
| 213130 | | St. p. | Ellen... | 55 | 47 | 63.1 | 14.1 | 3.0 | Pas. | 2 | 53 | 1915 | Passo, Wash. | Portland, Ore. |
| 215708 | | St. s. | Ellen... | 74 | 50 | 61.0 | 17.5 | 6.0 | Tow. | 4 | 175 | 1917 | Georgetown, B. C. | Georgetown, S. C. |
| 201112 | | St. s. | Ellen D... | 32 | 21 | 64.9 | 13.2 | 4.3 | Frt. | 3 | 40 | 1907 | Petoscay, Mich. | Duluth, Minn. |
| 130551 | | St. s. | Ellen Gertrude... | 14 | 10 | 53.0 | 13.0 | 5.0 | Fsh. | 5 | | 1879 | Harbor Springs, Mich. | Port Huron, Mich. |
| 211850 | | St. p. | Ellen R... | 98 | 98 | 110.0 | 20.3 | 4.2 | Tow. | 5 | 125 | 1913 | Paducah, Ky. | Paducah, Ky. |
| 201623 | | St. s. | Ellen S... | 67 | 37 | 69.7 | 21.3 | 8.0 | Frt. | 4 | | 1904 | Newbern, N. C. | Newbern, N. C. |
| 135996 | | St. s. | Ellen M. Roman... | 73 | 36 | 70.4 | 10.7 | 8.0 | Tow. | 9 | | 1883 | Albany, N. Y. | Albany, N. Y. |
| 85455 | | St. s. | Elliot... | 45 | 30 | 68.1 | 16.6 | 7.0 | Tow. | 4 | 150 | 1875 | Newburgh, N. Y. | New York, N. Y. |
| 212865 | | St. s. | Ellis... | 25 | 17 | 60.0 | 14.8 | 5.5 | Tow. | 4 | 175 | 1914 | Mobile, Ala. | Houston, Tex. |
| 214333 | | St. s. | Elma... | 61 | 41 | 66.8 | 10.0 | 7.5 | Frt. | 5 | 150 | 1916 | New Baltimore, N. Y. | Baltimore, Md. |
| 201550 | KTMR | St. s. | ELMER A. KEELEB... | 236 | 160 | 111.4 | 23.9 | 12.9 | Tow. | 10 | 700 | 1904 | Port Richmond, N. Y. | New York, N. Y. |
| 201684 | KTMR | St. s. | ELMIRA... | 1,400 | 675 | 187.5 | 43.4 | 16.5 | Fer. | 7 | 1,400 | 1935 | Newport News, Va. | Do. |
| 210923 | | St. s. | Elmo... | 74 | 50 | 67.8 | 15.9 | 4.9 | Pas. | 4 | 65 | 1911 | Washington, N. C. | Washington, N. C. |
| 130605 | KNPR | St. y. | ELMIRA... | 201 | 136 | 132.7 | 21.5 | 10.6 | Yct. | 18 | 800 | 1878 | Elizabethport, N. J. | New York, N. Y. |
| 137078 | KSMH | St. y. | Elsa I... | 99 | 77 | 100.3 | 18.9 | 9.0 | Yct. | 10 | 375 | 1903 | Port Jefferson, N. Y. | Pittsburgh, Pa. |
| 130455 | KSMH | St. s. | Elsa M... | 14 | 7 | 41.5 | 11.3 | 4.2 | Fsh. | 4 | | 1893 | Oshkosh, Wis. | Milwaukee, Wis. |
| 8715 | | St. s. | Elsie... | 49 | 24 | 73.7 | 17.2 | 7.2 | Tow. | 4 | | 1871 | East Boston, Mass. | Philadelphia, Pa. |
| 136468 | | St. s. | Elsie... | 39 | 19 | 57.0 | 14.8 | 7.2 | Pas. | 4 | | 1883 | Baltimore, Md. | Baltimore, Md. |
| 80704 | | St. s. | Elsie K... | 30 | 18 | 60.8 | 15.0 | 6.0 | Tow. | 4 | | 1883 | Baltimore, Md. | Baltimore, Md. |
| 136927 | | St. s. | Elsie Nell... | 28 | 28 | 62.2 | 10.0 | 8.0 | Fsh. | 8 | | 1879 | Yantowaw, N. J. | Duluth, Minn. |
| 209129 | | St. s. | Elsie Nell... | 27 | 19 | 62.8 | 18.4 | 4.0 | Fsh. | 3 | 35 | 1901 | Sturgeon Bay, Wis. | Duluth, Minn. |
| 136457 | | St. s. | Elihu... | 19 | 7 | 46.7 | 12.4 | 6.9 | Fsh. | 5 | | 1897 | Erie, Pa. | Chicago, Ill. |
| 37410 | | St. s. | Eliya... | 257 | 174 | 113.0 | 22.1 | 11.2 | Tow. | 6 | | 1892 | Portland, Me. | Portland, Me. |
| 80059 | | St. s. | Elva... | 85 | 50 | 90.5 | 18.5 | 0.0 | Pas. | 8 | | 1880 | Elkton, Md. | New York, N. Y. |
| 213089 | | St. s. | EMANATE... | 471 | 286 | 121.3 | 30.0 | 9.2 | Tat. | 35 | 250 | 1915 | Bath, Me. | Marquette, Mich. |
| 7225 | | St. p. | Emeline... | 383 | 261 | 162.5 | 25.8 | 8.1 | Pas. | 12 | 450 | 1857 | New York, N. Y. | New York, N. Y. |
| 203148 | KVLB | St. y. | EMERALD... | 198 | 134 | 140.4 | 21.0 | 13.3 | Yct. | 13 | 900 | 1906 | Wilmington, Del. | Philadelphia, Pa. |
| 214588 | | St. s. | Emergency... | 92 | 62 | 78.7 | 20.7 | 8.9 | Tow. | 5 | 308 | 1916 | W. Now Brighton, N. Y. | New York, N. Y. |
| 211882 | | St. s. | EMERALD... | 13 | 8 | 58.1 | 10.0 | 3.8 | Pas. | 3 | 50 | 1887 | San Francisco, Cal. | San Francisco, Cal. |
| 136904 | | St. s. | Emley B... | 12 | 9 | 50.0 | 11.3 | 4.4 | Tow. | 2 | | 1902 | Norfolk, Va. | Wilmington, N. C. |
| 8741 | | St. s. | Emily... | 25 | 12 | 59.5 | 13.5 | 6.4 | Pas. | 4 | | 1871 | Philadelphia, Pa. | Wilmington, Del. |
| 130105 | | St. p. | Emily... | 68 | 68 | 89.0 | 32.0 | 3.0 | Fer. | 3 | | 1891 | Jeffersonville, Ind. | Pittsburgh, Pa. |
| 130719 | | St. s. | Emily Jung... | 32 | 9 | 65.7 | 14.1 | 6.0 | Pas. | 7 | | 1898 | Ascension, La. | Do. |
| 202370 | | St. s. | Emily L... | 12 | 8 | 44.6 | 11.5 | 4.0 | Fsh. | 5 | 17 | 1893 | Suamico, Wis. | Milwaukee, Wis. |
| 135082 | | St. s. | Emily Mansfield... | 94 | 63 | 76.0 | 20.0 | 6.8 | Oys. | 4 | | 1883 | New Haven, Conn. | New Haven, Conn. |
| 211372 | | St. s. | Emily Marie... | 40 | 27 | 68.5 | 16.0 | 8.0 | Tow. | 5 | 100 | 1880 | Tottenville, N. Y. | Philadelphia, Pa. |
| 135139 | | St. s. | Emily A. Foote... | 113 | 75 | 109.0 | 17.6 | 7.2 | Oys. | 25 | | 1875 | Boothbay, Me. | Reedville, Va. |
| 135431 | | St. s. | Emilia... | 69 | 76 | 84.0 | 23.0 | 5.9 | Pas. | 6 | | 1880 | Athens, N. Y. | Portland, Me. |
| 130800 | | St. p. | Emma... | 60 | 60 | 85.1 | 22.1 | 3.9 | Tow. | 12 | | 1901 | Evansville, Ind. | Evansville, Ind. |
| 205464 | | St. s. | Emma... | 9 | 7 | 53.0 | 11.2 | 2.4 | Pas. | 2 | 50 | 1908 | Bohemia, Fla. | Pensacola, Fla. |
| 135025 | | St. p. | Emma Giles... | 540 | 444 | 178.0 | 30.5 | 7.5 | Pas. | 20 | 400 | 1887 | Baltimore, Md. | Baltimore, Md. |
| 130130 | | St. s. | Emma K... | 32 | 16 | 59.0 | 10.5 | 5.8 | Tow. | 8 | | 1890 | Glen Cove, N. Y. | Norfolk, Va. |
| 8002 | | St. s. | Emma J. Kennedy... | 57 | 28 | 78.0 | 18.2 | 7.9 | Tow. | 4 | | 1873 | Philadelphia, Pa. | Newark, N. J. |
| 135624 | | St. s. | EMMA KATE ROSS... | 127 | 63 | 104.2 | 20.0 | 10.6 | Tow. | 11 | 360 | 1882 | Camden, N. J. | New York, N. Y. |
| 136133 | | St. s. | Emmeline... | 137 | 68 | 82.8 | 22.9 | 5.9 | Pas. | 14 | 126 | 1800 | Ashtabula, Ohio | Brunswick, Ga. |
| 205155 | | St. p. | Emmett Small... | 157 | 157 | 125.3 | 27.5 | 5.6 | Frt. | 9 | | 1908 | Macon, Ga. | Jacksonville, Fla. |
| 136818 | | St. s. | Emogene... | 18 | 12 | 52.6 | 11.6 | 4.2 | Tow. | 3 | | 1900 | Monahan, Wash. | Pt. Townsend, Wash. |
| 214318 | | St. s. | EMORY L. FORD... | 7,080 | 0,225 | 680.0 | 60.0 | 32.0 | Frt. | 5 | 2,000 | 1916 | Lorain, Ohio | Duluth, Minn. |

1 Formerly st. s. ^(a) William Cramp.
 2 Formerly st. s. ^(b) Carston Offerman.
 3 Formerly st. s. ^(c) Hewitt Boice.
 4 Formerly st. s. ^(d) E. I. Mason.
 5 Formerly st. s. ^(e) Cheboygan.
 6 Formerly st. s. ^(f) Chase S. Osborn.

7 Formerly st. s. Wauwatosa.
 8 Formerly st. s. Amy R. Keller.
 9 Formerly st. s. Wesley Stoney.
 10 Formerly st. s. Ponda.
 11 Formerly st. y. Glad Tidings.

12 Formerly st. p. Nantasket.
 13 Formerly st. y. E. Q. M. D. Nantasket.
 14 Formerly st. y. Emrose.
 15 Formerly U. S. Eng. General A. A. Humphreys.
 16 Composite.

MERCHANT STEAM VESSELS OF THE UNITED STATES—Continued.

| Official No. | Signal letters. | Rig. | Name of vessel. | Gross tonnage. | Net tonnage. | Length. | Breadth. | Depth. | Service. | Crew. | Indicated horsepower. | When built. | Where built. | Home port (where permanent document issues). |
|--------------|-----------------|---------|-----------------|----------------|--------------|---------|----------|--------|----------|-------|-----------------------|-------------|---------------------------|--|
| 136093 | | St. s. | Empire | 41 | 20 | 67.2 | 16.0 | 6.9 | Tow. | 4 | 1889 | 1889 | Athens, N. Y. | Albany, N. Y. |
| 136623 | | St. s. | EMPIRE CITY | 4,118 | 3,268 | 405.4 | 48.0 | 24.4 | Frt. | 25 | 1,685 | 1897 | Cleveland, Ohio. | Duluth, Minn. |
| 214963 | | St. s. | Empire State | 396 | 389 | 138.5 | 40.7 | 3.6 | Frt. | 14 | 80 | 1912 | Amsterdam, N. Y. | Albany, N. Y. |
| 130806 | KQDF | St. y. | Empress | 60 | 34 | 84.0 | 13.7 | 8.2 | Yot. | 4 | 1900 | 1900 | Bristol, R. I. | New York, N. Y. |
| 209361 | | St. s. | Empress | 67 | 45 | 56.5 | 16.4 | 4.3 | Pas. | 2 | 60 | 1011 | Shelton, Wash. | Seattle, Wash. |
| 206078 | KWVH | St. y. | Ena | 92 | 70 | 80.0 | 17.5 | 8.2 | Yot. | 5 | 75 | 1909 | Bristol, R. I. | New Haven, Conn. |
| 204932 | | St. s. | ENCARNACION | 45 | 25 | 61.0 | 24.0 | 8.0 | Fer. | 3 | 60 | 1890 | London, England. | San Juan, P. R. |
| 135972 | | St. p. | Enclinal | 2,014 | 1,633 | 245.0 | 40.4 | 14.5 | Fer. | 25 | 1,000 | 1888 | San Francisco, Cal. | San Francisco, Cal. |
| 136531 | KMPB | St. s. | ENDEAVOR | 315 | 244 | 136.0 | 23.2 | 7.4 | Pas. | 15 | 560 | 1896 | Philadelphia, Pa. | Wilmington, Del. |
| 140650 | | St. s. | Endeavor | 80 | 40 | 85.3 | 19.8 | 8.6 | Tow. | 4 | 1883 | 1883 | do. | Philadelphia, Pa. |
| 107190 | | St. s. | Energetic | 70 | 52 | 72.2 | 18.0 | 9.2 | Tow. | 8 | 1895 | 1895 | do. | New York, N. Y. |
| 130527 | | St. s. | Energy | 404 | 331 | 101.0 | 30.5 | 10.9 | Frt. | 5 | 1891 | 1891 | Elm Park, N. Y. | Newark, N. J. |
| 127347 | | St. s. | Engels | 34 | 23 | 68.0 | 15.6 | 6.5 | Tow. | 3 | 1899 | 1899 | Athens, N. Y. | Albany, N. Y. |
| 203531 | | St. s. | Engine 31 | 103 | 70 | 84.1 | 24.0 | 8.7 | Frb. | 6 | 375 | 1911 | East Boston, Mass. | Boston, Mass. |
| 203552 | | St. s. | Engine 41 | 178 | 121 | 97.9 | 27.0 | 10.4 | Frb. | 7 | 1895 | 1895 | do. | do. |
| 203553 | | St. s. | Engine 47 | 179 | 122 | 101.7 | 27.4 | 10.3 | Frb. | 7 | 600 | 1909 | do. | do. |
| 127167 | | St. p. | Englewood | 484 | 354 | 135.0 | 31.8 | 12.0 | For. | 6 | 420 | 1890 | Wilmington, Del. | New York, N. Y. |
| 81442 | | St. s. | Enterprise | 61 | 30 | 70.8 | 17.6 | 9.6 | Tow. | 5 | 1893 | 1893 | Philadelphia, Pa. | Philadelphia, Pa. |
| 136761 | | St. s. | Enterprise | 31 | 18 | 63.0 | 12.9 | 6.8 | Fsh. | 4 | 1894 | 1894 | Port Townsend, Wash. | Seattle, Wash. |
| 130809 | KQRD | St. s. | Enterprise | 2,675 | 1,681 | 318.8 | 37.4 | 26.6 | Pas. | 37 | 1,600 | 1882 | Newcastle, England. | San Francisco, Cal. |
| 130810 | | St. s. | Enterprise | 153 | 104 | 79.5 | 26.2 | 11.0 | Lgt. | 6 | 300 | 1901 | Bayonne, N. J. | New York, N. Y. |
| 130810 | | St. s. | Enterprise | 207 | 188 | 160.0 | 33.0 | 6.5 | Tow. | 18 | 1903 | 1903 | Elizabeth, Pa. | Pittsburgh, Pa. |
| 137058 | | St. p. | Enterprise | 40 | 27 | 61.2 | 14.5 | 6.8 | Fsh. | 8 | 1904 | 1904 | Fall River, Mass. | Boston, Mass. |
| 200835 | | St. s. | Enterprise | 2,217 | 1,156 | 250.0 | 43.0 | 23.0 | Tnk. | 27 | 1,300 | 1911 | Cleveland, Ohio. | New York, N. Y. |
| 209352 | LOFV | St. s. | Eocene | 95 | 65 | 81.5 | 22.0 | 8.0 | Fsh. | 8 | 1888 | 1888 | Bonola, Cal. | Seattle, Wash. |
| 135971 | | St. s. | Ecuador | 27 | 18 | 61.3 | 14.7 | 6.5 | Pas. | 7 | 1904 | 1904 | Soranton, Miss. | Gulport, Miss. |
| 206079 | | St. s. | Eran Dantlor | 60 | 34 | 70.1 | 16.5 | 10.1 | Tow. | 4 | 1893 | 1893 | Buffalo, N. Y. | Cleveland, Ohio. |
| 130300 | | St. s. | Erastus Day | 541 | 541 | 188.5 | 32.2 | 7.0 | Pas. | 28 | 540 | 1907 | Grafton, Ill. | St. Louis, Mo. |
| 204740 | | St. p. | ERASTUS WELLS | 585 | 344 | 198.2 | 23.3 | 9.2 | Pas. | 20 | 600 | 1897 | Philadelphia, Pa. | Philadelphia, Pa. |
| 136624 | | St. s. | ERICSSON | 199 | 83 | 93.5 | 17.6 | 9.4 | Cnl. | 4 | 1887 | 1887 | Lookport, N. Y. | Buffalo, N. Y. |
| 126418 | | St. s. | Eria | 21 | 10 | 50.3 | 14.0 | 6.1 | Fsh. | 2 | 1883 | 1883 | Sandusky, Ohio. | Sandusky, Ohio. |
| 135078 | | St. s. | Eria | 21 | 16 | 57.0 | 14.0 | 5.4 | Fsh. | 0 | 100 | 1902 | Eria, Pa. | Eria, Pa. |
| 137042 | | St. s. | Eria | 200 | 198 | 124.0 | 28.4 | 7.4 | Mso. | 8 | 1900 | 1900 | Buffalo, N. Y. | do. |
| 203503 | | *St. p. | ERIE | 9 | 9 | 58.8 | 11.0 | 1.4 | Tow. | 1 | 20 | 1917 | Empire, Ohio. | Cincinnati, Ohio. |
| 215332 | | St. s. | Erin | 67 | 33 | 75.0 | 18.3 | 7.0 | Tow. | 5 | 1891 | 1891 | Chester, Pa. | New York, N. Y. |
| 213907 | | St. s. | Erna O | 18 | 15 | 46.0 | 12.0 | 5.0 | Fsh. | 4 | 35 | 1916 | Benton Harbor, Mich. | Grand Haven, Mich. |
| 136427 | | St. s. | Erna | 14 | 7 | 51.5 | 13.1 | 4.0 | Tow. | 3 | 60 | 1894 | do. | Milwaukee, Wis. |
| 215333 | LHMR | St. s. | Ernest H. Meyer | 1,057 | 555 | 213.0 | 40.0 | 14.3 | Frt. | 26 | 855 | 1917 | Astoria, Ore. | Portland, Ore. |
| 120757 | | St. s. | Ernest Le Duc | 9 | 6 | 45.2 | 11.0 | 4.2 | Tow. | 3 | 1843 | 1843 | Erie, Pa. | Duluth, Minn. |
| 215293 | LHKV | St. s. | ERNY | 6,515 | 4,170 | 401.4 | 61.8 | 22.9 | Frt. | 69 | 539 | 1914 | Montevideo, Austria | New York, N. Y. |
| 212606 | LDRF | St. s. | ESPARTA | 3,297 | 2,108 | 330.6 | 44.5 | 13.9 | Frt. | 45 | 2,750 | 1894 | Belfast, Ireland. | do. |
| 136970 | KQRN | St. s. | ESPERANZA | 4,702 | 2,948 | 341.0 | 47.7 | 10.9 | Pas. | 50 | 5,000 | 1901 | Philadelphia, Pa. | do. |
| 136855 | | St. s. | Essex | 389 | 193 | 141.5 | 28.0 | 12.2 | Pas. | 11 | 150 | 1855 | Baltimore, Md. | Wilmington, Del. |
| 136138 | KJLW | St. s. | Essex | 3,018 | 2,155 | 295.0 | 40.0 | 16.4 | Pas. | 59 | 1,500 | 1890 | Philadelphia, Pa. | Baltimore, Md. |
| 211553 | | St. s. | ESSEX | 200 | 181 | 94.0 | 30.1 | 12.9 | Fer. | 12 | 500 | 1913 | Teledo, Ohio. | Detroit, Mich. |
| 135429 | | St. s. | Estelle | 104 | 109 | 123.0 | 18.3 | 10.0 | Fsh. | 10 | 1880 | 1880 | East Dering, Me. | Reedville, Va. |
| 91019 | | St. s. | Esther | 137 | 108 | 95.6 | 17.8 | 9.0 | Cnl. | 4 | 75 | 1887 | Buffalo, N. Y. | Buffalo, N. Y. |
| 136938 | | St. s. | Esther | 15 | 10 | 38.8 | 10.0 | 4.0 | Fsh. | 4 | 15 | 1901 | Milwaukee, Wis. | Milwaukee, Wis. |
| 206795 | | St. s. | Esther | 12 | 8 | 41.2 | 9.9 | 4.2 | Tow. | 2 | 30 | 1907 | Ripley, Mich. | Marquette, Mich. |
| 212276 | | St. p. | Esther | 24 | 24 | 64.5 | 17.0 | 2.8 | Pas. | 3 | 20 | 1914 | Shoal Creek, Ark. | St. Louis, Mo. |
| 209171 | | St. s. | Esther B. | 9 | 6 | 34.4 | 11.3 | 3.6 | Frt. | 2 | 10 | 1911 | Bols Blanco Island, Mich. | Grand Haven, Mich. |
| 205432 | | St. s. | Esther Phillips | 40 | 31 | 60.3 | 16.9 | 8.0 | Tow. | 7 | 107 | 1908 | Solomons, Md. | Baltimore, Md. |
| 130070 | | St. s. | Esther Stewart | 11 | 7 | 35.5 | 11.4 | 5.4 | Tow. | 2 | 1898 | 1898 | Buffalo, N. Y. | New York, N. Y. |
| 80565 | | *St. p. | Ethel | 98 | 77 | 119.0 | 27.2 | 4.0 | Frt. | 8 | 80 | 1901 | Washington, N. C. | Georgetown, S. C. |
| 130413 | | St. s. | Ethel | 25 | 12 | 65.5 | 13.2 | 6.6 | Pas. | 4 | 1893 | 1893 | Soranton, Miss. | Mobile, Ala. |
| 130493 | | St. s. | Ethel | 38 | 13 | 50.6 | 16.0 | 6.3 | Cod. | 4 | 70 | 1895 | Noank, Conn. | Gloucester, Mass. |
| 137005 | | St. s. | Ethel | 206 | 161 | 145.0 | 26.0 | 8.0 | Frt. | 4 | 200 | 1902 | Wilmington, Del. | Philadelphia, Pa. |
| 211763 | | St. s. | Ethel | 25 | 10 | 49.2 | 13.0 | 4.6 | Tow. | 4 | 35 | 1901 | Savannah, Ga. | Savannah, Ga. |
| 145029 | | St. s. | Ethel Dalley | 60 | 25 | 66.0 | 17.7 | 8.0 | Frt. | 5 | 1892 | 1892 | Perth Amboy, N. J. | New York, N. Y. |
| 135763 | | St. s. | Ethel J. | 21 | 10 | 59.4 | 13.7 | 6.5 | Fsh. | 2 | 1884 | 1884 | Fairport, Ohio. | Duluth, Minn. |
| 213655 | | St. s. | ETHEL S. | 19 | 13 | 51.7 | 13.2 | 4.7 | Fsh. | 5 | 60 | 1915 | Buffalo, N. Y. | Sandusky, Ohio. |
| 203622 | | *St. p. | Etna | 41 | 40 | 59.8 | 11.4 | 3.6 | Pas. | 2 | 30 | 1906 | Portland, Ore. | Portland, Ore. |
| 100578 | | St. s. | Etta May | 99 | 49 | 75.5 | 16.6 | 4.7 | Frt. | 0 | 1888 | 1888 | Port Jefferson, N. Y. | Bridgeport, Conn. |
| 2572 | | St. s. | Etta McElroy | 118 | 80 | 95.0 | 21.6 | 8.6 | Mso. | 6 | 181 | 1867 | Philadelphia, Pa. | New York, N. Y. |
| 202019 | | *St. p. | Eugene | 73 | 65 | 102.0 | 22.7 | 4.2 | Pas. | 8 | 80 | 1906 | Whitfield, Fla. | Pensacola, Fla. |

- 1 Formerly st. y. Eugenia.
2 Formerly st. s. Laura B.
3 Formerly st. s. Anthracite.
4 Formerly st. s. (a N. Y. Central Ltg. Co., No. 16.
5 Formerly st. s. C. Risbergor.
6 Formerly st. p. City of Englewood.
7 Formerly st. s. William J. Bewell.
8 Formerly German st. s. (a Ehrenfels.
9 Formerly German st. s. (b St. Georg.

- 10 Formerly st. s. (a C. D. Rousseau.
11 Formerly st. s. (b Ella G. O'Day.
12 Formerly st. s. (c Ellen A. O'Day.
13 Formerly st. s. (a American Eagle.
14 Formerly st. s. (b N. Y. Centl. Ltg. Co. No. 1.
15 Formerly st. s. (c New York Central No. 1.
16 Formerly st. s. Fred B. Hall.
17 Formerly Austrian st. s. Erny.
18 Formerly British st. s. Esparta.
19 Formerly st. o. bt. M. and J. Tracy.

- 15 Formerly st. s. (a Ella B.
16 Formerly st. s. (b Dark.
17 Formerly st. s. (c Stewart.
18 Formerly *st. p. Ohio.
19 Formerly st. s. Three Brothers.
20 Formerly st. s. Albert J. Hoyt.
21 Formerly st. bge. (a Bruce.
22 Formerly st. bge. (b Peter Hagan.

MERCHANT STEAM VESSELS OF THE UNITED STATES—Continued.

| Official No. | Signal letters. | Rig. | Name of vessel. | Gross tonnage. | Net tonnage. | Length. | Breadth. | Depth. | Service. | Crew. | Indicated horsepower. | When built. | Where built. | Home port (where permanent document issues). | |
|--------------|-----------------|---------|---------------------------|----------------|--------------|---------|----------|--------|----------|-------|-----------------------|-------------|----------------------|--|--|
| 136749 | | St. s. | EUGENE GRASELLI..... | 157 | 108 | 92.0 | 28.0 | 8.2 | Frt. | 6 | 250 | 1899 | Camden, N. J. | New York, N. Y. | |
| 136489 | KMDV | St. s. | EUGENE HUGHES..... | 111 | 55 | 84.5 | 19.0 | 9.6 | Tow. | 11 | 350 | 1895 | Philadelphia, Pa. | Do. | |
| 136131 | | St. s. | Eugene O. Hart..... | 522 | 470 | 162.5 | 25.0 | 9.4 | Pas. | 15 | 280 | 1890 | Manitowoc, Wis. | Do. | |
| 202008 | LJGM | St. s. | EUGENE F. MOHAN..... | 178 | 119 | 101.8 | 21.8 | 8.9 | Tow. | 9 | 500 | 1905 | Philadelphia, Pa. | Do. | |
| 206147 | | St. s. | EUGENE J. BUFFINGTON..... | 7,628 | 5,839 | 580.0 | 58.0 | 32.0 | Frt. | 25 | 1,880 | 1909 | Lorain, Ohio. | Duluth, Minn. | |
| 212747 | | St. s. | EUGENE W. PARKER..... | 7,724 | 6,020 | 580.0 | 60.0 | 32.0 | Frt. | 30 | 2,000 | 1917 | Do. | Do. | |
| 210894 | | *St. p. | EUGENE D. SUREN..... | 99 | 99 | 121.6 | 20.4 | 4.0 | Tow. | 10 | 260 | 1913 | Dana, W. Va. | Cincinnati, Ohio. | |
| 85339 | | St. s. | EUGENE..... | 10 | 5 | 39.8 | 11.6 | 5.8 | Mso. | 3 | | 1874 | Buffalo, N. Y. | Alexandria, Va. | |
| 115110 | | St. s. | EUGENE..... | 15 | 7 | 43.0 | 12.0 | 5.0 | Tow. | 2 | | 1865 | Do. | Albany, N. Y. | |
| 200588 | K8V0 | St. y. | EUGENE..... | 94 | 64 | 97.2 | 18.0 | 8.8 | Yct. | 8 | 250 | 1904 | Bristol, R. I. | New York, N. Y. | |
| 202938 | | *St. p. | EUGENE..... | 138 | 138 | 140.0 | 32.0 | 4.2 | Pas. | 10 | 280 | 1906 | Dubuque, Iowa. | Memphis, Tenn. | |
| 213861 | LFRS | St. s. | EVANSA..... | 5,915 | 3,579 | 399.7 | 56.2 | 30.5 | Frt. | 40 | 4,500 | 1916 | San Francisco, Cal. | New York, N. Y. | |
| 136692 | KNPJ | St. s. | EVANSA..... | 353 | 180 | 128.0 | 20.3 | 15.0 | Tow. | 24 | 850 | 1898 | Philadelphia, Pa. | Fall River, Mass. | |
| 137077 | | St. s. | EVANSA..... | 48 | 33 | 70.0 | 19.0 | 7.5 | Tow. | 5 | | 1903 | Athens, N. Y. | Newark, N. J. | |
| 207020 | | St. s. | EUREKA..... | 44 | 30 | 64.6 | 16.0 | 0.4 | Fsh. | 3 | 100 | 1909 | Buffalo, N. Y. | Cleveland, Ohio. | |
| 210334 | LCMS | St. s. | Eureka..... | 471 | 306 | 149.8 | 35.0 | 12.6 | Frt. | 8 | 725 | 1912 | Bath, Me. | Boston, Mass. | |
| 206325 | | *St. p. | Eutaw..... | 95 | 58 | 100.0 | 23.4 | 3.0 | Pas. | 6 | 40 | 1909 | Vicksburg, Miss. | Vicksburg, Miss. | |
| 136026 | | St. s. | Eva..... | 27 | 13 | 50.1 | 16.1 | 4.6 | Pas. | 4 | | 1889 | Moss Point, Miss. | New Orleans, La. | |
| 89939 | | St. s. | Eva May..... | 48 | 33 | 58.7 | 17.4 | 8.2 | Tow. | 5 | 20 | 1882 | Athens, N. Y. | New York, N. Y. | |
| 212951 | LFOJ | St. s. | EVANGELINE..... | 3,708 | 2,314 | 350.7 | 46.0 | 30.3 | Frt. | 60 | 5,500 | 1912 | Govan, Scotland. | Do. | |
| 203357 | | *St. p. | Evansville..... | 144 | 144 | 120.2 | 30.0 | 5.2 | Pas. | 28 | 391 | 1906 | Madison, Ind. | Evansville, Ind. | |
| 136595 | | St. s. | Eveleth..... | 42 | 28 | 50.5 | 15.0 | 7.2 | Tow. | 4 | | 1897 | Gloucester, Mass. | Gloucester, Mass. | |
| 136894 | | St. s. | Evelyn..... | 48 | 27 | 64.8 | 10.0 | 8.0 | Tow. | 5 | | 1886 | New Baltimore, N. Y. | New York, N. Y. | |
| 41213 | | St. s. | Evelyn..... | 40 | 28 | 73.2 | 14.0 | 6.0 | Pas. | 2 | 160 | 1892 | Nyack, N. Y. | Do. | |
| 165054 | JWCB | St. y. | Evelyn..... | 110 | 75 | 133.3 | 17.3 | 8.4 | Yct. | 11 | 546 | 1882 | Bristol, R. I. | Do. | |
| 210004 | LCKQ | St. s. | EVELYN..... | 3,140 | 2,443 | 313.6 | 40.1 | 22.9 | Frt. | 34 | 1,200 | 1912 | Newport News, Va. | Do. | |
| 204381 | | St. s. | Evelyn N. Thaw..... | 48 | 34 | 60.3 | 22.9 | 5.9 | Frt. | 4 | 60 | 1907 | Rookland, Me. | Rookland, Me. | |
| 136628 | | St. s. | Evening Star..... | 37 | 10 | 40.4 | 16.0 | 7.2 | Tow. | 3 | | 1897 | Bordentown, N. J. | Philadelphia, Pa. | |
| 204579 | KWHI | St. s. | EVERETT..... | 5,005 | 3,097 | 373.2 | 52.7 | 29.8 | Frt. | 45 | 2,700 | 1907 | Quincy, Mass. | Boston, Mass. | |
| 214270 | | St. s. | Everett..... | 13 | 11 | 47.0 | 12.0 | 3.4 | Tow. | 2 | 35 | 1916 | Pamlico, N. C. | Newborn, N. C. | |
| 202702 | | St. s. | EVERETT..... | 130 | 88 | 75.5 | 27.8 | 8.0 | Frt. | 6 | 200 | 1906 | Tomkins Cove, N. Y. | New York, N. Y. | |
| 135477 | | St. s. | Everett..... | 65 | 32 | 74.6 | 18.0 | 8.1 | Tow. | 5 | | 1891 | Athens, N. Y. | Do. | |
| 135598 | | St. s. | Everett..... | 92 | 64 | 104.3 | 18.4 | 6.1 | Clml. | 8 | | 1882 | Lockport, Ill. | Chicago, Ill. | |
| 136620 | JWNR | St. s. | Excelsior..... | 3,542 | 1,876 | 340.0 | 42.5 | 23.5 | Pas. | 53 | 1,900 | 1882 | Wilmington, Del. | New York, N. Y. | |
| 136816 | | St. s. | Excelsior..... | 597 | 406 | 143.1 | 33.0 | 10.1 | Jlr. | 7 | 300 | 1900 | West Haven, Conn. | Do. | |
| 136507 | | *St. p. | Exporter..... | 578 | 578 | 188.5 | 35.0 | 6.1 | Tow. | 29 | | 1895 | Madison, Ind. | Louisville, Ky. | |
| F. | | | | | | | | | | | | | | | |
| 120962 | | St. s. | F. A. Churchman..... | 64 | 39 | 73.4 | 17.8 | 9.4 | Tow. | 5 | | 1894 | Philadelphia, Pa. | Philadelphia, Pa. | |
| 121184 | | *St. p. | F. B. Jones..... | 303 | 271 | 143.4 | 27.0 | 6.2 | Tow. | 8 | | 1901 | Portland, Ore. | Portland, Ore. | |
| 200560 | | St. s. | F. B. SQUIRE..... | 4,582 | 3,694 | 410.0 | 60.2 | 24.0 | Frt. | 24 | 2,000 | 1903 | Port Huron, Mich. | Cleveland, Ohio. | |
| 120683 | | St. p. | F. C. Latrobe..... | 720 | 352 | 200.0 | 65.0 | 14.0 | Pas. | 34 | 1,000 | 1879 | Baltimore, Md. | Baltimore, Md. | |
| 204114 | | St. s. | F. D. Merchant..... | 12 | 8 | 42.4 | 10.8 | 4.0 | Tow. | 2 | | 1905 | Alanson, Mich. | Grand Haven, Mich. | |
| 111123 | | St. s. | F. D. UNDERWOOD..... | 3,314 | 2,499 | 319.5 | 44.0 | 27.8 | Frt. | 21 | 1,500 | 1896 | Buffalo, N. Y. | Buffalo, N. Y. | |
| 127353 | | St. s. | F. E. Harvey..... | 355 | 288 | 133.3 | 31.0 | 7.0 | Frt. | 9 | 412 | 1899 | T. A. Co., Ohio. | Detroit, Mich. | |
| 121083 | | St. p. | F. G. Burns..... | 100 | 84 | 120.0 | 20.0 | 5.0 | Pas. | 12 | 160 | 1897 | Conway, S. C. | Georgetown, S. C. | |
| 214043 | | St. s. | F. G. Reeve..... | 87 | 49 | 101.7 | 22.5 | 6.4 | Mso. | 5 | 325 | 1916 | De Soto, Wash. | Seattle, Wash. | |
| 200822 | KTBQ | St. s. | F. H. Beal..... | 105 | 118 | 130.7 | 22.0 | 9.3 | Fsh. | 23 | | 1904 | Beckwith, Mich. | Wilmington, N. C. | |
| 212254 | | St. s. | F. H. Gillies..... | 15 | 10 | 41.0 | 11.9 | 4.4 | Tow. | 4 | 22 | 1914 | Virginia, Minn. | Duluth, Minn. | |
| 120661 | | St. s. | F. H. Grovo..... | 20 | 13 | 49.4 | 15.0 | 6.4 | Wat. | 3 | | 1880 | Athens, N. Y. | New York, N. Y. | |
| 121004 | | St. s. | F. J. Haynes..... | 27 | 18 | 50.0 | 14.2 | 7.5 | Tow. | 5 | | 1895 | Port Huron, Mich. | Detroit, Mich. | |
| 215668 | LJBR | St. s. | F. J. LUCKENBACH..... | 8,074 | 5,123 | 448.0 | 58.1 | 27.8 | Frt. | 41 | 4,000 | 1917 | Quincy, Mass. | New York, N. Y. | |
| 203051 | | St. s. | F. J. Purdy..... | 28 | 15 | 50.5 | 16.0 | 0.0 | Tow. | 2 | 175 | 1909 | Portland, Me. | Boston, Mass. | |
| 214073 | | St. s. | F. J. TOLLON, JR..... | 35 | 24 | 51.2 | 15.4 | 5.0 | Frt. | 4 | 80 | 1913 | Erie, Pa. | Erie, Pa. | |
| 121071 | | *St. p. | F. K. Gustin..... | 718 | 409 | 170.1 | 35.4 | 5.9 | Pas. | 36 | 700 | 1881 | Seattle, Wash. | St. Michael, Alaska. | |
| 214080 | | *St. p. | F. L. Bowers..... | 136 | 97 | 132.2 | 25.0 | 3.8 | Frt. | 5 | 300 | 1916 | Dravensburg, Pa. | Pittsburgh, Pa. | |
| 19425 | | *St. p. | F. M. Wallace..... | 628 | 628 | 210.0 | 35.0 | 6.0 | Tow. | 35 | 1,280 | 1882 | Pittsburgh, Pa. | Do. | |
| 120650 | | St. s. | F. O. Farnshaw..... | 33 | 10 | 64.8 | 14.1 | 6.2 | Tow. | 8 | | 1889 | Saugatuck, Mich. | Chicago, Ill. | |
| 211084 | LKPG | St. s. | F. P. JONES..... | 1,890 | 1,441 | 244.0 | 43.0 | 18.3 | Frt. | 28 | 1,000 | 1914 | Wyand, N. Y. | New York, N. Y. | |
| 214873 | LGTQ | St. s. | F. Q. BARSTOW..... | 10,289 | 7,890 | 600.0 | 68.2 | 27.0 | Tnk. | 47 | 3,000 | 1917 | Newport News, Va. | Do. | |
| 120720 | | St. s. | F. R. Buell..... | 651 | 743 | 194.0 | 35.5 | 13.9 | Frt. | 13 | 400 | 1888 | Hout Campers, Mich. | Chicago, Ill. | |
| 207283 | | St. s. | F. R. HAZARD..... | 5,454 | 443 | 444.0 | 60.2 | 31.0 | Frt. | 22 | 1,000 | 1910 | Ecosse, Mich. | Cleveland, Ohio. | |
| 204404 | KWHU | St. s. | F. S. Loop..... | 704 | 445 | 193.0 | 39.0 | 13.0 | Frt. | 21 | | 1907 | Marshfield, Ore. | San Francisco, Cal. | |
| 121074 | | St. s. | F. S. Willard..... | 97 | 66 | 93.1 | 17.2 | 8.0 | Fsh. | 23 | | 1898 | South Portland, Me. | Newport, R. I. | |
| 0493 | | St. s. | F. W. Brune..... | 296 | 201 | 120.0 | 23.0 | 7.0 | Frt. | 9 | 350 | 1860 | Wilmington, Del. | Philadelphia, Pa. | |
| 209893 | | *St. p. | F. W. Tucker No. 2..... | 52 | 52 | 89.2 | 21.0 | 3.8 | Tow. | 6 | 60 | 1912 | Black Rock, Ark. | St. Louis, Mo. | |
| 104527 | | St. s. | F. Y. Robertson..... | 65 | 44 | 65.8 | 18.2 | 9.1 | Tow. | 4 | | 1888 | Tottenville, N. Y. | New York, N. Y. | |
| 214399 | | *St. p. | F. Hilda Burdin..... | 93 | 69 | 105.3 | 24.3 | 3.5 | Frt. | 10 | | 1916 | St. Martinville, La. | Morgan City, La. | |

- 1 Formerly st. s. Protector.
2 Formerly st. s. Goldsmith Mtd No.
3 Formerly st. s. Saratoga.
4 Formerly *st. p. North Star.
5 Formerly *st. p. Lucile.
6 Formerly st. s. William Fuller.
7 Formerly British st. s. Evangeline.

- 8 Formerly st. y. Lanta.
9 Formerly st. y. (a) Altair.
(b) Orienta.
10 Formerly st. s. Ramapo.
11 Formerly st. s. (a) City of Rosford.
(b) John Roberts.
12 Formerly st. s. 265.

- 13 Formerly st. s. P. H. Doyen.
14 Formerly *st. p. Oakland.
15 Formerly st. s. Ontario.
16 Formerly st. s. Annie I.
† Lost December 8, 1917.
‡ Concrete.

MERCHANT STEAM VESSELS OF THE UNITED STATES—Continued.

| Official No. | Signal letters. | Rig. | Name of vessel. | Gross tonnage. | Net tonnage. | Length. | Breadth. | Depth. | Service. | Crew. | Indicated horsepower. | When built. | Where built. | Home port (where permanent document issues). |
|--------------|-----------------|--------|----------------------------|----------------|--------------|--------------|--------------|--------------|----------|-------|-----------------------|-------------|----------------------|--|
| | | | | | | <i>Feet.</i> | <i>Feet.</i> | <i>Feet.</i> | | | | | | |
| 121069 | | St. s. | Fairfield..... | 53 | 36 | 60.6 | 17.5 | 7.0 | Tow. | 5 | | 1898 | Tacoma, Wash. | Tacoma, Wash. |
| 121141 | | St. s. | Fairfield..... | 131 | 83 | 115.0 | 18.2 | 9.1 | Fsh. | 30 | 225 | 1900 | Pocomoke City, Md. | Reedville, Va. |
| 121013 | | St. p. | Fairhaven..... | 279 | 227 | 94.0 | 26.2 | 10.0 | Fer. | 5 | 300 | 1875 | Chelsea, Mass. | New Bedford, Mass. |
| 205054 | KWNR | St. s. | Fairhaven..... | 1,087 | 766 | 185.5 | 38.0 | 14.0 | Frt. | 20 | 450 | 1915 | North Bend, Oreg. | San Francisco, Cal. |
| 215957 | LJPS | St. s. | FAIRMONT..... | 5,400 | 3,369 | 388.6 | 55.2 | 30.5 | Frt. | 38 | 2,500 | 1915 | Camden, N. J. | Boston, Mass. |
| 3620 | | St. s. | Fairmount..... | 59 | 29 | 74.8 | 17.0 | 9.0 | Tow. | 3 | | 1874 | Charlevoix, Mich. | Detroit, Mich. |
| 120910 | | St. s. | Fairmount..... | 24 | 12 | 54.0 | 15.0 | 6.1 | Tow. | 3 | 45 | 1892 | Cambridge, Md. | New York, N. Y. |
| 162463 | | St. p. | Fairmont..... | 62 | 62 | 102.0 | 22.5 | 4.0 | Tow. | 14 | 160 | 1915 | Guyandotte, W. Va. | Louisville, Ky. |
| 111262 | KPQJ | St. s. | Fair Oaks..... | 1,275 | 777 | 199.0 | 38.0 | 20.8 | Pas. | 21 | 555 | 1911 | Hickman, Wash. | San Francisco, Cal. |
| 212730 | | St. s. | FAIRPORT..... | 65 | 31 | 68.7 | 17.0 | 11.0 | Tow. | 4 | 400 | 1911 | Cleveland, Ohio. | Duluth, Minn. |
| 216271 | LEQP | St. s. | Faith..... | 3,427 | 2,071 | 320.0 | 44.5 | 27.7 | Frt. | 40 | 1,750 | 1913 | Riverside City, Cal. | San Francisco, Cal. |
| 120404 | | St. s. | Falcon..... | 130 | 88 | 102.5 | 15.0 | 6.6 | Pas. | 10 | 200 | 1889 | Wilmington, Del. | Aquia Head, Va. |
| 120593 | | St. s. | Falcon..... | 46 | 23 | 68.0 | 15.0 | 6.0 | Tow. | 4 | | 1884 | South Newark, Cal. | New York, N. Y. |
| 120632 | | St. s. | Falcon..... | 104 | 38 | 100.0 | 23.0 | 9.5 | Pas. | 7 | 200 | 1883 | San Francisco, Cal. | San Francisco, Cal. |
| 120687 | | St. s. | Falcon..... | 82 | 60 | 90.2 | 16.7 | 6.8 | Pas. | 4 | | 1887 | Buffalo, N. Y. | Port Huron, Mich. |
| 121227 | | St. s. | Falcon..... | 43 | 29 | 60.0 | 17.0 | 6.5 | Pas. | 5 | | 1892 | Essex, Wash. | Tacoma, Wash. |
| 211638 | | St. s. | Falcon..... | 302 | 204 | 60.1 | 18.1 | 6.9 | Tow. | 8 | 300 | 1883 | Baltimore, Md. | Baltimore, Md. |
| 120987 | | St. p. | Falle..... | 37 | 31 | 150.0 | 27.0 | 4.7 | Tow. | 16 | | 1841 | Pittsburgh, Pa. | Pittsburgh, Pa. |
| 106297 | | St. s. | Falmouth..... | 37 | 18 | 61.0 | 15.4 | 4.7 | Tow. | 4 | | 1884 | Brooklyn, N. Y. | Newark, N. J. |
| 121180 | | St. s. | Famous..... | 39 | 28 | 53.5 | 16.0 | 5.7 | Tow. | 4 | | 1891 | Essex, Wash. | Pt. Townsend, Wash. |
| 120376 | | St. s. | Fanchon..... | 13 | 6 | 45.4 | 12.3 | 4.5 | Tow. | 3 | | 1879 | Great Island, N. Y. | Duluth, Minn. |
| 120648 | | St. s. | Fannie..... | 222 | 224 | 132.0 | 22.9 | 7.6 | Frt. | 14 | 250 | 1886 | Wilmington, Del. | Port Amboy, N. J. |
| 209452 | | St. s. | Fannie M..... | 39 | 14 | 59.9 | 15.8 | 5.0 | Fsh. | 4 | 65 | 1911 | Pocomoke City, Md. | Wilmington, N. C. |
| 120337 | | St. s. | Fannie Woodall..... | 167 | 140 | 112.0 | 21.5 | 7.0 | Frt. | 12 | 143 | 1878 | Wilmington, Del. | New York, N. Y. |
| 120249 | | St. s. | Fannie M. Gilbert..... | 26 | 13 | 51.0 | 14.0 | 6.0 | Tow. | 3 | | 1876 | Georgetown, D. C. | Norfolk, Va. |
| 205539 | | St. s. | Fannibello Stewart..... | 15 | 10 | 44.4 | 14.0 | 5.0 | Tow. | 4 | 75 | 1883 | S. Abingdon, N. Y. | New York, N. Y. |
| 120314 | | St. s. | Fayragut..... | 47 | 23 | 60.0 | 18.0 | 7.3 | Fsh. | 3 | 80 | 1899 | San Francisco, Cal. | San Francisco, Cal. |
| 120772 | | St. s. | Fashion..... | 48 | 26 | 64.2 | 16.3 | 7.3 | Fsh. | 7 | | 1882 | St. Joseph, Mich. | Duluth, Minn. |
| 0835 | | St. p. | Favorite..... | 269 | 209 | 132.0 | 28.2 | 9.8 | Pas. | 10 | 150 | 1885 | Utsalady, Wash. | Pt. Townsend, Wash. |
| 120450 | | St. s. | Favorite..... | 20 | 11 | 42.4 | 11.4 | 6.3 | Tow. | 5 | | 1881 | Chinoak, Wash. | Do. |
| 120667 | | St. s. | Favorite..... | 399 | 271 | 127.0 | 30.0 | 8.2 | Pas. | 11 | 450 | 1884 | Tonkin's Cove, N. Y. | Tampa, Fla. |
| 121067 | | St. s. | Favorite..... | 40 | 27 | 63.7 | 16.2 | 7.2 | Tow. | 8 | | 1883 | Baltimore, Md. | Baltimore, Md. |
| 121130 | | St. s. | Favorite..... | 81 | 63 | 72.4 | 15.6 | 4.6 | Pas. | 2 | | 1890 | Cerulea City, Oreg. | Empire, Oreg. |
| 121035 | | St. p. | Fawn..... | 46 | 40 | 95.0 | 18.5 | 3.3 | Tow. | 7 | | 1886 | Essexville, Ind. | Vicksburg, Miss. |
| 121060 | | St. s. | Fay..... | 25 | 16 | 55.0 | 10.8 | 3.4 | Pld. | 3 | | 1885 | Pittston, Me. | Bath, Me. |
| 210508 | | St. p. | FAY NO. 4..... | 309 | 284 | 130.2 | 28.4 | 6.2 | Frt. | 6 | 150 | 1912 | North Bend, Oreg. | San Francisco, Cal. |
| 207315 | | St. s. | FAYETTE BROWN..... | 0,377 | 4,890 | 504.0 | 61.0 | 30.0 | Frt. | 25 | 1,750 | 1910 | Lorain, Ohio. | Cleveland, Ohio. |
| 0983 | | St. s. | Fearless..... | 16 | 9 | 58.0 | 11.0 | 4.0 | Tow. | 6 | | 1871 | Brooklyn, N. Y. | Georgetown, S. C. |
| 120945 | | St. s. | FEARLESS..... | 056 | 471 | 160.0 | 35.0 | 15.0 | Fer. | 6 | 450 | 1883 | Wilmington, Del. | Philadelphia, Pa. |
| 121008 | LHDR | St. s. | FEARLESS..... | 107 | 85 | 99.0 | 22.7 | 12.0 | Tow. | 6 | | 1899 | San Francisco, Cal. | San Francisco, Cal. |
| 121160 | | St. s. | Fearless..... | 80 | 68 | 70.0 | 21.3 | 9.3 | Tow. | 7 | | 1890 | Tacoma, Wash. | Tacoma, Wash. |
| 214090 | | St. s. | Fearless No. 2..... | 64 | 52 | 64.8 | 15.8 | 7.0 | Fsh. | 0 | 125 | 1916 | Mantoloking, Wis. | Milwaukee, Wis. |
| 211720 | LGRG | St. s. | FELIX TAUSSIG..... | 6,253 | 4,544 | 395.0 | 55.1 | 31.0 | Frt. | 41 | 2,500 | 1917 | Newport News, Va. | Boston, Mass. |
| 110774 | KJGO | St. s. | Fellowraft..... | 2,070 | 1,712 | 250.0 | 40.2 | 23.5 | Fer. | 19 | | 1888 | Buffalo, N. Y. | Detroit, Mich. |
| 215733 | LJDR | St. s. | FELTONE..... | 7,117 | 4,498 | 449.1 | 67.2 | 34.0 | Frt. | 48 | 2,500 | 1917 | Spanow's Point, Md. | New York, N. Y. |
| 120903 | KLHQ | St. p. | Fenimore..... | 1,034 | 1,078 | 253.2 | 39.3 | 13.8 | Pas. | 50 | 1,250 | 1882 | Bath, Me. | Do. |
| 120810 | | St. s. | Ferd Herold..... | 544 | 544 | 244.6 | 34.0 | 7.2 | Pas. | 39 | 1,710 | 1890 | Dabouque, Iowa. | St. Louis, Mo. |
| 120841 | | St. s. | Ferdinand Schlesinger..... | 2,607 | 2,081 | 305.7 | 43.4 | 20.7 | Frt. | 13 | 1,000 | 1881 | Milwaukee, Wis. | Duluth, Minn. |
| 200343 | | St. p. | Ferdinando GORGES..... | 1,312 | 820 | 240.0 | 47.4 | 15.7 | Fer. | 7 | 1,000 | 1899 | Bath, Me. | Portland, Me. |
| 204736 | | St. s. | Fernwood..... | 1,160 | 789 | 194.3 | 38.1 | 10.2 | Fer. | 15 | 2,000 | 1897 | Oakland, Cal. | San Francisco, Cal. |
| 200817 | | St. p. | Fidalgo..... | 393 | 235 | 110.5 | 20.5 | 6.0 | Fer. | 10 | | 1894 | Lawrence, Wash. | Pt. Townsend, Wash. |
| 120102 | | St. s. | Fidelity..... | 152 | 103 | 93.0 | 22.5 | 9.6 | Pas. | 4 | | 1873 | Brooklyn, N. Y. | New York, N. Y. |
| 207010 | | St. s. | Fidelity..... | 28 | 19 | 57.0 | 14.7 | 3.8 | Tow. | 3 | | 1910 | Newport, Wash. | Pt. Townsend, Wash. |
| 121238 | KSBU | St. s. | FINLAND..... | 12,222 | 7,447 | 590.0 | 60.2 | 21.2 | Pas. | 287 | 3,500 | 1892 | Philadelphia, Pa. | New York, N. Y. |
| 202037 | | St. s. | FIREFIGHTER..... | 102 | 130 | 91.3 | 23.4 | 13.1 | Frb. | 19 | | 1885 | Wilmington, Del. | Washington, D. C. |
| 121276 | | St. s. | FIREPROOFER..... | 173 | 118 | 103.0 | 21.4 | 12.0 | Tow. | 11 | | 1883 | Baltimore, Md. | Philadelphia, Pa. |
| 214997 | LHBM | St. s. | Firwood..... | 1,782 | 1,042 | 220.3 | 41.8 | 23.0 | Frt. | 1 | | 1917 | Baltimore, Wash. | Seattle, Wash. |
| 120920 | | St. s. | Fish Hawk..... | 13 | 6 | 55.3 | 13.2 | 2.1 | Pas. | 2 | | 1883 | Edenton, N. C. | Elizabeth City, N. C. |
| 213667 | | St. p. | Fish King..... | 9 | 8 | 51.1 | 12.5 | 2.3 | Fer. | 3 | | 1915 | Freeport, Fla. | Pensacola, Fla. |
| 120307 | | St. s. | Fisherman..... | 18 | 9 | 54.1 | 12.2 | 5.2 | Fsh. | 6 | | 1880 | Detroit, Mich. | Grand Haven, Mich. |
| 203808 | KVTO | St. s. | Flaurence Ward..... | 266 | 152 | 105.9 | 24.4 | 14.2 | Frt. | 17 | 85 | 1907 | Fairhaven, Cal. | New York, N. Y. |
| 211907 | LFVII | St. s. | Flavel..... | 967 | 541 | 205.8 | 42.0 | 14.0 | Frt. | 25 | 650 | 1917 | Eureka, Cal. | San Francisco, Cal. |
| 31145 | | St. s. | Fleetwood..... | 1,087 | 1,175 | 205.5 | 40.5 | 10.4 | Frt. | 17 | 1,350 | 1887 | West Bay City, Mich. | Buffalo, N. Y. |
| 121213 | | St. s. | Fleetwood..... | 69 | 30 | 73.8 | 16.0 | 4.0 | Pas. | 4 | | 1902 | Aberdeen, Wash. | Seattle, Wash. |
| 200150 | | St. s. | FLEMINGTON..... | 220 | 149 | 98.0 | 24.5 | 13.8 | Tow. | 10 | 800 | 1903 | Philadelphia, Pa. | New York, N. Y. |
| 215025 | LHGD | St. s. | Flirt..... | 1,401 | 870 | 209.1 | 43.8 | 16.5 | Frt. | 25 | 760 | 1917 | Biddeford, Me. | Wilmington, Del. |
| 120018 | | St. p. | Flora..... | 185 | 94 | 141.0 | 30.5 | 4.0 | Frt. | 30 | 180 | 1885 | Sacramento, Cal. | San Francisco, Cal. |
| 121167 | | St. s. | Flora Brown..... | 15 | 8 | 40.7 | 10.7 | 3.3 | Tow. | 3 | | 1900 | Southend, Wash. | Pt. Townsend, Wash. |
| 0950 | | St. s. | Florence..... | 26 | 13 | 71.0 | 14.0 | 4.0 | Pas. | 5 | | 1869 | Baltimore, Md. | Grand Haven, Mich. |

1 Formerly st. s. Ben Campbell.
 2 Formerly st. s. Robert Dollar.
 3 Formerly st. s. A. Demerest.

4 Formerly st. s. Shanley.
 5 Formerly st. s. Charles L. Hutchinson.
 6 Formerly st. s. Robert Mills.

7 Formerly st. p. Frank Jones.
 8 Formerly st. s. William H. Gratwick.
 † Concrete.

MERCHANT STEAM VESSELS OF THE UNITED STATES—Continued.

| Official No. | Signal letters. | Rig. | Name of vessel. | Gross tonnage. | Net tonnage. | Length. | Breadth. | Depth. | Service. | Crew. | Indicated horsepower. | When built. | Where built. | Home port (where permanent document issues). |
|--------------|-----------------|--------|--------------------------|----------------|--------------|---------|----------|--------|----------|-------|-----------------------|---------------|------------------------|--|
| | | | | | | Feet. | Feet. | Feet. | Yct. | | | | | |
| 20635 | KRMT | St. y. | Florence | 104 | 71 | 107.6 | 18.2 | 12.0 | Frt. | 9 | 250 | 1902 | Bristol, R. I. | New York, N. Y. |
| 120519 | | St. s. | Florence | 102 | 75 | 81.0 | 18.3 | 5.7 | Oys. | 6 | 60 | 1882 | Setauket, N. Y. | Bridgeport, Conn. |
| 120557 | | St. s. | Florence | 36 | 18 | 56.0 | 15.0 | 7.0 | Tow. | 4 | | 1883 | Boston, Mass. | New York, N. Y. |
| 120771 | | St. s. | Florence | 29 | 14 | 57.6 | 10.5 | 8.0 | Tow. | 5 | 15 | 1874 | New York, N. Y. | Pensacola, Fla. |
| 120901 | | St. s. | Florence | 110 | 67 | 84.0 | 27.0 | 7.5 | Frt. | 4 | 40 | 1892 | Wilmington, Del. | New York, N. Y. |
| 121107 | | St. s. | Florence | 248 | 168 | 115.0 | 24.0 | 8.6 | Frt. | 5 | 190 | 1899 |do. | Do. |
| 121220 | | St. p. | Florence | 30 | 30 | 80.5 | 10.8 | 2.8 | Tow. | 10 | | 1902 | Harvey, La. | New Orleans, La. |
| 205126 | | St. s. | Florence D. | 23 | 10 | 60.0 | 11.0 | 5.0 | Tow. | 1 | 50 | 1908 | Pekin, Ill. | St. Louis, Mo. |
| 121543 | LHWM | St. s. | FLORENCE H. | 3,819 | 3,029 | 372.2 | 43.9 | 24.9 | Frt. | 53 | 3,500 | 1917 | Ecorse, Mich. | New York, N. Y. |
| 121281 | | St. s. | Florence K. | 143 | 97 | 93.0 | 20.0 | 6.5 | Frt. | 8 | | 1903 | Tacoma, Wash. | Seattle, Wash. |
| 210587 | LCPJ | St. s. | FLORENCE LUCKEN- BACH | 5,505 | 4,202 | 401.8 | 52.2 | 27.3 | Frt. | 34 | 2,750 | 1910 | Glasgow, Scotland | New York, N. Y. |
| 214976 | LHBC | St. s. | Florence Olson | 1,185 | 604 | 213.7 | 42.0 | 16.6 | Frt. | 26 | 800 | 1917 | North Bend, Oreg. | San Francisco, Cal. |
| 121085 | | St. p. | Florence S. | 100 | 50 | 75.0 | 16.0 | 3.6 | Frt. | 1 | | 1898 | St. Michael, Alaska | Engle, Alaska |
| 203510 | | St. s. | Florence W. | 35 | 24 | 55.7 | 10.6 | 6.5 | Frt. | 3 | | 1906 | New Baltimore, N. Y. | Albany, N. Y. |
| 121129 | | St. y. | Florette | 53 | 36 | 87.0 | 13.8 | 7.0 | Yct. | 6 | | 1900 | Bristol, R. I. | New York, N. Y. |
| 120926 | KLPD | St. s. | FLORIDA | 1,596 | 1,052 | 230.0 | 35.5 | 18.5 | Tnk. | 22 | 1,200 | 1887 | Port Glasgow, Scotland | Port Arthur, Tex. |
| 121032 | | St. p. | Florida | 818 | 667 | 156.0 | 36.6 | 13.3 | Fer. | 6 | 600 | 1896 | Chester, Pa. | New York, N. Y. |
| 121134 | | St. s. | Florida | 57 | 39 | 86.0 | 18.2 | 6.5 | Pit. | 12 | | 1900 | Scranton, Miss. | Port Arthur, Tex. |
| 126150 | KCBQ | St. p. | Florida | 807 | 584 | 203.0 | 32.4 | 10.5 | Pas. | 43 | | 1883 | Wyandotte, Mich. | Duluth, Minn. |
| 204629 | KWJF | St. s. | FLORIDA | 2,185 | 1,486 | 298.0 | 45.0 | 16.1 | Pas. | 54 | 2,600 | 1907 | Sparrows Point, Md. | Baltimore, Md. |
| 213813 | LFRG | St. s. | FLORIDIAN | 6,930 | 4,311 | 415.0 | 53.7 | 28.1 | Frt. | 49 | 4,000 | 1915 |do. | New York, N. Y. |
| 120854 | | St. s. | Florino | 90 | 25 | 99.8 | 25.3 | 6.2 | Frt. | 14 | 201 | 1891 | New Orleans, La. | New Orleans, La. |
| 212447 | | St. p. | Floyd | 56 | 56 | 102.0 | 19.7 | 3.6 | Frt. | 12 | 100 | 1914 | Bormots Mills, Mo. | St. Louis, Mo. |
| 121495 | LHBK | St. s. | Flush | 1,474 | 867 | 209.1 | 43.8 | 16.5 | Frt. | 27 | 800 | 1917 | Slidell, La. | Wilmington, Del. |
| 120282 | | St. p. | Flushing | 621 | 383 | 163.0 | 32.5 | 9.5 | Fer. | 6 | 300 | 1877 | Wilmington, Del. | New York, N. Y. |
| 120904 | | St. s. | Flushing | 49 | 24 | 59.4 | 17.6 | 7.0 | Tow. | 6 | 84 | 1892 | Tottenville, N. Y. | Do. |
| 131005 | KSHT | St. y. | Flyer | 50 | 34 | 110.4 | 12.2 | 7.0 | Yct. | 12 | | 1903 | New York, N. Y. | Do. |
| 145031 | | St. s. | Flyer | 45 | 30 | 71.2 | 15.8 | 6.6 | Fsh. | 3 | | 1804 | Brooklyn, N. Y. | Boston, Mass. |
| 216376 | LKSN | St. s. | FOAM | 808 | 98 | 135.0 | 22.8 | 13.4 | Fsh. | 24 | 500 | 1918 | Manitowoc, Wis. | Do. |
| 205777 | | St. s. | FORELLE | 46 | 31 | 54.6 | 15.8 | 7.5 | Fsh. | 6 | 200 | 1908 | Ferrysburg, Mich. | Milwaukee, Wis. |
| 210782 | | St. s. | Forest T. Crosby | 83 | 24 | 74.0 | 20.3 | 9.7 | Tow. | 6 | 300 | 1912 | Seattle, Wash. | Seattle, Wash. |
| 120699 | | St. s. | Forest Queen | 138 | 69 | 100.8 | 22.2 | 7.2 | Pas. | 8 | 180 | 1887 | Athens, N. Y. | Portland, Me. |
| 207622 | | St. s. | Forester | 39 | 24 | 58.3 | 10.0 | 5.6 | Tow. | 3 | 175 | 1910 | Hoquiam, Wash. | Pt. Townsend, Wash. |
| 212187 | | St. p. | Forrester | 159 | 108 | 95.5 | 21.8 | 4.9 | Frt. | 7 | 200 | 1914 | Mount Vernon, Wash. | Seattle, Wash. |
| 121113 | | St. p. | Fort Bragg | 317 | 275 | 155.0 | 35.0 | 6.0 | Pas. | 18 | 80 | 1899 | Fort Bragg, Cal. | San Francisco, Cal. |
| 207985 | LBQP | St. s. | Fort Bragg | 912 | 498 | 185.0 | 40.0 | 14.3 | Frt. | 18 | | 1910 | Fairhaven, Cal. | Do. |
| 204883 | | St. p. | Et. Gaines | 114 | 114 | 129.3 | 28.8 | 4.2 | Frt. | 13 | 80 | 1907 | Apalachicola, Fla. | Apalachicola, Fla. |
| 213630 | | St. s. | Fort Lee | 1,080 | 726 | 177.4 | 39.7 | 16.0 | Fer. | 7 | 1,000 | 1916 | Wilmington, Del. | New York, N. Y. |
| 141741 | | St. s. | Fort Melgs | 95 | 115.0 | 20.0 | 0.0 | Pas. | 4 | 150 | 1901 | Oshkosh, Wis. | Toledo, Ohio | |
| 210771 | | St. p. | Fort Sulter | 1,139 | 801 | 219.2 | 42.6 | 9.3 | Pas. | 40 | 1,200 | 1912 | San Francisco, Cal. | San Francisco, Cal. |
| 202062 | | St. s. | Fortuna | 59 | 30 | 70.5 | 18.6 | 7.9 | Tow. | 7 | 225 | 1905 | Solomons, Md. | Philadelphia, Pa. |
| 202854 | | St. s. | Fortuna | 81 | 55 | 100.9 | 21.0 | 4.9 | Pas. | 5 | | 1900 | Seattle, Wash. | Seattle, Wash. |
| 209101 | | St. s. | Fortuna | 23 | 19 | 43.0 | 13.6 | 5.8 | Fsh. | 5 | 40 | 1911 | Manitowoc, Wis. | Milwaukee, Wis. |
| 120550 | | St. s. | Forward | 18 | 9 | 44.0 | 11.8 | 5.7 | Tow. | 8 | | 1884 | Brooklyn, N. Y. | New York, N. Y. |
| 120342 | | St. s. | Fox | 35 | 12 | 68.8 | 17.0 | 5.6 | Tow. | 3 | | 1878 | Philadelphia, Pa. | New Orleans, La. |
| 203210 | | St. s. | Fram | 17 | 11 | 43.0 | 11.4 | 3.9 | Tow. | 1 | 75 | 1906 | Hoquiam, Wash. | Pt. Townsend, Wash. |
| 209220 | | St. s. | Fram | 50 | 17 | 60.0 | 10.8 | 6.6 | Fsh. | 3 | 130 | 1910 | Nacknack, Alaska | Unalaska, Alaska |
| 120925 | | St. s. | FRANCES | 80 | 40 | 80.5 | 17.0 | 8.4 | Pas. | 9 | 200 | 1893 | Sparrows Point, Md. | Baltimore, Md. |
| 202003 | | St. p. | FRANCES | 698 | 542 | 174.0 | 38.0 | 8.3 | Frt. | 26 | 500 | 1905 | San Francisco, Cal. | San Francisco, Cal. |
| 208060 | | St. s. | FRANCES | 38 | 31 | 55.0 | 22.0 | 4.0 | Frt. | 2 | 20 | 1910 |do. | Do. |
| 212020 | | St. s. | FRANCES | 56 | 44 | 67.9 | 20.2 | 6.3 | Pas. | 3 | 250 | 1914 | Boothbay Harbor, Me. | Boston, Mass. |
| 202420 | KVBR | St. s. | FRANCES HYD. | 739 | 383 | 174.0 | 39.1 | 12.7 | Frt. | 13 | | 1905 | Bath, Me. | New York, N. Y. |
| 86290 | | St. s. | FRANCES G. CONWELL | 27 | 13 | 51.0 | 16.0 | 3.3 | Frt. | 7 | | 1894 | Elizabeth City, N. C. | Elizabeth City, N. C. |
| 215390 | LGVQ | St. s. | FRANCES L. SKINNER | 4,806 | 3,649 | 378.0 | 48.0 | 26.4 | Frt. | 48 | 2,300 | 1897 | Flensburg, Germany | Seattle, Wash. |
| 141253 | | St. p. | FRANCIS | 56 | 56 | 84.0 | 24.2 | 3.0 | Fer. | 2 | | 1892 | Manchester, Ohio | Cincinnati, Ohio |
| 200910 | | St. s. | FRANCIS WIDLAR | 4,682 | 3,308 | 410.0 | 50.0 | 28.0 | Frt. | 21 | 1,500 | 1904 | Cleveland, Ohio | Cleveland, Ohio |
| 120937 | | St. s. | Francis A. Bird | 14 | 7 | 40.0 | 12.8 | 6.2 | Tow. | 2 | | 1893 | Buffalo, N. Y. | Buffalo, N. Y. |
| 200337 | | St. s. | Francis C. Hersey | 79 | 47 | 77.6 | 21.7 | 9.5 | Tow. | 6 | 325 | 1903 | South Portland, Me. | Boston, Mass. |
| 203917 | | St. s. | FRANCIS E. HOUSE | 7,769 | 5,943 | 585.0 | 63.2 | 27.5 | Frt. | 24 | 1,800 | 1907 | Chicago, Ill. | Duluth, Minn. |
| 8854 | | St. s. | FRANCIS J. RELCHERT | 72 | 36 | 84.0 | 21.3 | 7.8 | Tow. | 9 | 26 | 1872 | Philadelphia, Pa. | New York, N. Y. |
| 120033 | | St. s. | FRANCIS J. WARD | 40 | 20 | 60.1 | 17.0 | 7.3 | Tow. | 3 | | 1872 | East Boston, Mass. | Boston, Mass. |
| 201802 | | St. s. | FRANCIS J. ROBBINS | 4,222 | 3,030 | 380.0 | 50.0 | 28.0 | Frt. | 21 | 1,000 | 1905 | Cleveland, Ohio | Cleveland, Ohio |
| 81097 | | St. s. | FRANK | 74 | 27 | 89.3 | 17.6 | 6.0 | Pas. | 2 | | 1899 | Madisonville, La. | New Orleans, La. |
| 120552 | | St. s. | FRANK | 20 | 13 | 57.5 | 14.8 | 6.4 | Tow. | 4 | | 1883 | Baltimore, Md. | Jacksonville, Fla. |
| 120638 | | St. s. | FRANK | 61 | 30 | 75.0 | 17.8 | 7.6 | Tow. | 8 | | 1893 | Rondout, N. Y. | Albany, N. Y. |
| 203702 | | St. s. | FRANK BRACER | 16 | 11 | 37.8 | 10.7 | 4.2 | Fsh. | 4 | 15 | 1906 | Manitowoc, Wis. | Milwaukee, Wis. |

1 Formerly st. s. Quilokstep.
2 Formerly U. S. Q. M. D. st. s. Barrancae.

3 Formerly st. s. Souk Ahras.
4 Formerly (a British st. s. Damara.

5 Formerly (st. s. Damara.
6 Formerly st. y. Florence.
7 Formerly British st. s. Ifondo.

8 Formerly st. p. (a City of Mackinac.
9 (b State of New York.
10 (a Niagara IV.
11 Formerly st. y. (b Edna II.

12 Formerly (a st. s. Tourist.
13 (b U. S. Eng. Tourist.
14 Formerly st. p. Le Fevre.
15 Formerly st. s. Edward G. Gumme.

16 Formerly st. s. G. F. Derickson.
17 Formerly German st. s. Sesostris.
18 Formerly st. p. Little Lafe.
19 Formerly st. s. William B. Kerr.
20 Formerly st. s. E. A. Packer.
21 Formerly st. s. W. W. Carre.

22 Composite.
23 Lost, April 17, 1918.

MERCHANT STEAM VESSELS OF THE UNITED STATES—Continued.

| Official No. | Signal letters. | Rig. | Name of vessel. | Gross tonnage. | Net tonnage. | Length. | Breadth. | Depth. | Service. | Crew. | Indicated horsepower. | When built. | Where built. | Home port (where permanent document issues). |
|--------------|-----------------|---------|------------------------------|----------------|--------------|-------------|------------|------------|----------|-------|-----------------------|-------------|--------------------------------|--|
| 207284 | | St. s. | FRANK BILLINGS..... | 5,494 | 4,153 | Feet. 444.0 | Feet. 56.2 | Feet. 31.0 | Frt. | 22 | 1,700 | 1910 | Ecorse, Mich..... | Cleveland, Ohio. |
| 211652 | | St. s. | Frank Dean..... | 283 | 203 | 105.1 | 28.2 | 11.1 | Frt. | 5 | 250 | 1913 | Weehawken, N. J..... | New York, N. Y. |
| 121204 | | *St. p. | Frank Fowler..... | 87 | 67 | 103.8 | 21.0 | 4.0 | Tow. | 5 | | 1901 | Newport, Ky..... | Pittsburgh, Pa. |
| 209385 | | St. s. | FRANK LENAHAN..... | 35 | 24 | 50.0 | 15.3 | 7.7 | Tow. | 2 | 150 | 1911 | Buffalo, N. Y..... | Buffalo, N. Y. |
| 126899 | | St. s. | FRANK O'CONNOR..... | 2,340 | 1,973 | 301.0 | 42.5 | 22.8 | Frt. | 16 | 1,100 | 1892 | West Bay City, Mich..... | Do. |
| 121015 | | St. s. | FRANK ROCKEFELLER..... | 2,759 | 2,013 | 366.5 | 45.0 | 26.0 | Frt. | 25 | 2,000 | 1896 | Superior, Wis..... | Duluth, Minn. |
| 121176 | | St. s. | FRANK S. JR..... | 23 | 16 | 59.4 | 13.5 | 6.0 | Fsh. | 3 | | 1901 | Buffalo, N. Y..... | Buffalo, N. Y. |
| 120839 | | St. s. | FRANK W. JR..... | 93 | 46 | 74.8 | 18.6 | 11.5 | Tow. | 6 | | 1891 | do..... | Cleveland, Ohio. |
| 120839 | | St. s. | FRANK WOODS..... | 384 | 318 | 120.0 | 25.2 | 10.6 | Pas. | 12 | 300 | 1888 | Saugatuck, Mich..... | Grand Haven, Mich. |
| 120709 | | St. s. | FRANK O. BALL..... | 6,900 | 5,459 | 530.0 | 56.2 | 32.0 | Frt. | 25 | 1,700 | 1906 | Ecorse, Mich..... | Duluth, Minn. |
| 202770 | | St. s. | FRANK O. OSBORN..... | 681 | 345 | 155.0 | 37.0 | 10.5 | Frt. | 14 | 500 | 1912 | Cleveland, Ohio..... | Detroit, Mich. |
| 209997 | | St. s. | FRANK D. PHILPS..... | 95 | 49 | 90.5 | 20.0 | 8.1 | Frt. | 8 | 200 | 1903 | Chaumont, N. Y..... | Duluth, Minn. |
| 202234 | | St. s. | FRANK D. STOUT..... | 1,113 | 653 | 190.0 | 43.0 | 15.4 | Pas. | 29 | | 1917 | St. Helens, Oreg..... | Marshfield, Oreg. |
| 215145 | LHFT | St. s. | FRANK E. BROWN..... | 45 | 30 | 53.8 | 18.2 | 6.5 | Oys. | 3 | 25 | 1902 | Stratford, Conn..... | New Haven, Conn. |
| 120796 | | St. p. | FRANK E. KIRBY..... | 532 | 374 | 195.5 | 30.0 | 10.2 | Pas. | 22 | 1,400 | 1890 | Wyandotte, Mich..... | Detroit, Mich. |
| 212090 | LDKH | St. s. | FRANK H. BUCK..... | 6,076 | 3,850 | 408.0 | 55.5 | 31.7 | Tnk. | 40 | 2,600 | 1914 | San Francisco, Cal..... | San Francisco, Cal. |
| 215204 | | St. s. | FRANK H. GOODYEAR..... | 8,243 | 6,409 | 580.0 | 60.0 | 27.9 | Frt. | 35 | 1,900 | 1917 | Ecorse, Mich..... | Cleveland, Ohio. |
| 203280 | | St. s. | FRANK M. RILEY..... | 178 | 121 | 110.0 | 23.0 | 10.0 | Frt. | 5 | 200 | 1906 | Greenwich, N. J..... | Perth Amboy, N. J. |
| 120801 | | St. s. | FRANK P. GOEKEN..... | 35 | 22 | 69.0 | 15.2 | 6.6 | Fsh. | 2 | | 1891 | Grand Haven, Mich..... | Chicago, Ill. |
| 9200 | | St. s. | FRANK S. BUTLER..... | 38 | 10 | 65.0 | 14.5 | 7.9 | Tow. | 3 | | 1865 | Chicago, Ill..... | Oswego, N. Y. |
| 204819 | | St. s. | FRANK T. LANE..... | 169 | 80 | 83.5 | 23.0 | 7.3 | Oys. | 7 | | 1907 | Port Jefferson, N. Y..... | New Haven, Conn. |
| 121219 | | St. s. | FRANK W. HART..... | 4,307 | 3,151 | 380.0 | 50.0 | 28.0 | Frt. | 22 | 1,450 | 1902 | Lorain, Ohio..... | Duluth, Minn. |
| 200639 | | St. s. | FRANK AND HELEN Mc-AVOY..... | 75 | 51 | 72.9 | 16.5 | 6.5 | Fer. | 5 | | 1903 | Brooklyn, N. Y..... | New York, N. Y. |
| 81492 | | St. s. | Franklin..... | 140 | 77 | 80.0 | 21.0 | 9.5 | Fer. | 2 | | 1894 | St. Clair, Mich..... | Buffalo, N. Y. |
| 213624 | LFPD | St. s. | FRANKLIN..... | 5,260 | 3,354 | 368.6 | 55.2 | 30.5 | Frt. | 42 | 2,200 | 1915 | Camden, N. J..... | Boston, Mass. |
| 120610 | | St. s. | FRANKLIN EDSON..... | 112 | 63 | 90.0 | 18.6 | 8.7 | Pas. | 5 | 300 | 1885 | Brooklyn, N. Y..... | New York, N. Y. |
| 120748 | | St. s. | Fred B..... | 16 | 8 | 47.0 | 14.2 | 5.0 | Tow. | 3 | | 1889 | West Bay City, Mich..... | Toledo, Ohio. |
| 215829 | LJHR | St. s. | Fred Baxter..... | 1,294 | 707 | 213.3 | 42.0 | 16.1 | Frt. | 28 | 850 | 1917 | North Bond, Oreg..... | San Francisco, Cal. |
| 121250 | | St. s. | Fred Driscoll..... | 30 | 17 | 64.0 | 14.3 | 4.6 | Fsh. | 3 | | 1902 | Lorain, Ohio..... | Buffalo, N. Y. |
| 209879 | | *St. p. | Fred Hall..... | 88 | 88 | 121.0 | 28.0 | 3.2 | Tow. | 4 | 364 | 1912 | Cincinnati, Ohio..... | Cincinnati, Ohio. |
| 207738 | | *St. p. | Fred Hudson..... | 137 | 87 | 124.2 | 26.0 | 5.0 | Tow. | 8 | 264 | 1910 | Hickory, Pa..... | Pittsburgh, Pa. |
| 120513 | | St. s. | Fred. Mercur..... | 1,224 | 960 | 232.0 | 35.5 | 18.2 | Frt. | 15 | 550 | 1882 | Buffalo, N. Y..... | Ogdensburg, N. Y. |
| 117163 | | St. s. | Fred B. Dalzell..... | 135 | 92 | 92.0 | 22.4 | 11.0 | Tow. | 7 | 300 | 1902 | Noank, Conn..... | New York, N. Y. |
| 25310 | | St. s. | Fred B. Dalzell, Jr..... | 96 | 65 | 78.9 | 20.3 | 10.1 | Tow. | 5 | | 1900 | Brooklyn, N. Y..... | Do. |
| 121162 | KQJB | St. s. | FRED E. RICHARDS..... | 357 | 174 | 121.4 | 26.5 | 14.7 | Tow. | 14 | 790 | 1900 | Philadelphia, Pa..... | Rockland, Me. |
| 120677 | | St. s. | Fred E. Scammell..... | 32 | 16 | 54.7 | 15.7 | 7.0 | Tow. | 4 | 95 | 1891 | Brooklyn, N. Y..... | Newark, N. J. |
| 120946 | | St. s. | Fred M. Lawrence..... | 124 | 92 | 89.0 | 17.5 | 9.8 | Onl. | 3 | 75 | 1893 | Buffalo, N. Y..... | Buffalo, N. Y. |
| 215847 | LJKP | St. s. | FRED W. WELLER..... | 10,626 | 7,892 | 500.0 | 68.9 | 28.0 | Tnk. | 49 | 3,000 | 1917 | San Francisco, Cal..... | New York, N. Y. |
| 120079 | | St. s. | FREDERICK..... | 293 | 255 | 117.8 | 26.0 | 6.8 | Pas. | 1 | 220 | 1894 | Philadelphia, Pa..... | Wilmington, Del. |
| 120437 | | St. p. | Fred. de Bary..... | 395 | 323 | 101.6 | 24.2 | 8.0 | Tow. | 30 | 300 | 1891 | Wilmington, Del..... | Washington, D. C. |
| 120574 | | St. s. | Fredk. Jansen..... | 28 | 14 | 68.0 | 15.5 | 5.9 | Tow. | 5 | | 1894 | Philadelphia, Pa..... | Philadelphia, Pa. |
| 120702 | KQW | St. s. | Frederick Koehn..... | 39 | 19 | 70.0 | 13.8 | 6.0 | Fsh. | 5 | | 1890 | Milwaukee, Wis..... | Milwaukee, Wis. |
| 116972 | | St. s. | FRED'K LUOWENBACH..... | 2,903 | 1,714 | 317.5 | 40.2 | 24.1 | Frt. | 35 | 1,250 | 1888 | South Shields, England..... | New York, N. Y. |
| 77530 | | St. s. | FRED'K LUOWENBACH..... | 52 | 35 | 62.5 | 17.6 | 7.5 | Tow. | 1 | 350 | 1902 | Pottenville, N. Y..... | Do. |
| 209601 | | St. s. | Frederick D. Underwood..... | 217 | 147 | 109.6 | 25.0 | 11.6 | Frt. | 10 | | 1900 | Port Richmond, N. Y..... | Baltimore, Md. |
| 202245 | | St. s. | Frederick G. Bourne..... | 286 | 194 | 118.6 | 25.0 | 6.8 | Fsh. | 4 | | 1905 | Newburgh, N. Y..... | New York, N. Y. |
| 218103 | | St. s. | Frederick H. Steimle..... | 46 | 31 | 64.0 | 15.0 | 6.8 | Fsh. | 4 | 67 | 1917 | Manitowoc, Wis..... | Milwaukee, Wis. |
| 215424 | LHPT | St. s. | FREDERICK R. KELLOGG..... | 7,127 | 4,418 | 425.8 | 57.0 | 31.4 | Tnk. | 36 | 2,600 | 1917 | Oakland, Cal..... | Los Angeles, Cal. |
| 210460 | | St. s. | Fredk. D. U. Robbins..... | 148 | 101 | 95.0 | 28.8 | 8.3 | Frt. | 6 | 250 | 1917 | Weehawken, N. J..... | New York, N. Y. |
| 210642 | | St. s. | Fredom..... | 183 | 124 | 108.9 | 31.5 | 8.4 | Frt. | 5 | 340 | 1912 | Brooklyn, N. Y..... | Do. |
| 121002 | KMLF | St. y. | FREELANCE..... | 132 | 90 | 116.4 | 20.7 | 10.7 | Yot. | 9 | 782 | 1895 | Elizabethport, N. J..... | Do. |
| 210032 | LJSO | St. s. | FREEMAN..... | 3,350 | 1,949 | 318.5 | 49.5 | 24.2 | Frt. | 35 | 1,800 | 1918 | Camden, N. J..... | Boston, Mass. |
| 200188 | | St. s. | FREEMAN..... | 220 | 149 | 98.0 | 24.5 | 13.8 | Tow. | 12 | 500 | 1903 | Philadelphia, Pa..... | New York, N. Y. |
| 212805 | LDWR | St. s. | FREEMAN..... | 2,588 | 1,552 | 155.2 | 29.4 | 22.5 | Tnk. | 27 | 1,750 | 1914 | Wilmington, Del..... | Do. |
| 215201 | LHFO | St. s. | FREEMAN..... | 488 | 252 | 152.2 | 26.1 | 15.1 | Tow. | 20 | 1,200 | 1917 | Baltimore, Md..... | Do. |
| 216455 | LKVB | St. s. | FREEMAN..... | 6,002 | 4,492 | 402.6 | 53.0 | 32.0 | Frt. | 56 | 2,800 | 1918 | Oakland, Cal..... | San Francisco, Cal. |
| 210837 | LORT | St. s. | FREEMAN..... | 3,365 | 1,901 | 348.7 | 45.1 | 25.3 | Frt. | 24 | 2,000 | 1912 | Quincy, Mass..... | New York, N. Y. |
| 207650 | | St. s. | FREEMAN..... | 2,003 | 1,676 | 270.4 | 40.2 | 19.8 | Frt. | 20 | 820 | 1889 | Cleveland, Ohio..... | Cleveland, Ohio. |
| 121111 | | *St. p. | FRENTEAO..... | 429 | 292 | 175.0 | 34.0 | 5.6 | Pas. | 22 | 325 | 1899 | Oakland, Cal..... | San Francisco, Cal. |
| 120825 | | St. s. | Fruit..... | 53 | 53 | 120.0 | 19.0 | 3.0 | Tow. | 10 | | 1891 | Madison, Ind..... | Pittsburgh, Pa. |
| 210084 | KNGT | St. s. | Fulton..... | 605 | 393 | 152.7 | 33.5 | 11.4 | Pas. | 18 | 264 | 1896 | Fairhaven, Cal..... | Seattle, Wash. |
| 207060 | LBIHQ | St. s. | FULTON..... | 229 | 156 | 93.3 | 25.2 | 12.1 | Tow. | 7 | 850 | 1909 | Port Richmond, N. Y..... | New York, N. Y. |
| | | | G. | | | | | | | | | | | |
| 203163 | | *St. p. | G. M..... | 51 | 51 | 89.5 | 17.0 | 3.0 | Frt. | 14 | 80 | 1906 | Arrowrock, Mo..... | Kansas City, Mo. |
| 215510 | | St. s. | G. McDonald..... | 16 | 11 | 41.2 | 11.1 | 4.8 | Tow. | 7 | 30 | 1910 | International Falls, Minn..... | Duluth, Minn. |
| 86336 | | St. s. | G. Vasa..... | 8 | 5 | 20.2 | 10.7 | 3.8 | Tow. | 2 | | 1895 | Poulsbo, Wash..... | Tacoma, Wash. |

1 Formerly st. s. Champlain.
 2 Formerly st. s. City of Naples.
 3 Formerly st. s. Welcome.
 4 Formerly st. s. E. Bouker.
 5 Formerly st. s. Dalzelline.

6 Formerly st. s. Union.
 7 a British st. s. Charters Towers.
 8 Formerly } Hawaiian st. s. San Mateo.
 9 c st. s. San Mateo.

10 Formerly st. s. John Douglass.
 11 Formerly st. s. Thomas McElroy.
 12 Formerly st. s. Francis Hanly.

MERCHANT STEAM VESSELS OF THE UNITED STATES—Continued.

| Official No. | Signal letters. | Rig. | Name of vessel. | Gross tonnage. | Net tonnage. | Length. | Breadth. | Depth. | Service. | Crew. | Indicated horsepower. | When built. | Where built. | Home port (where permanent document issues). |
|--------------|-----------------|---------|--------------------------|----------------|--------------|---------|----------|--------|----------|-------|-----------------------|-------------|------------------------|--|
| | | | | | | Feet. | Feet. | Feet. | | | | | | |
| 206423 | | St. p. | G. A. BOECKLING | 328 | 157 | 155.2 | 30.0 | 9.1 | Fer. | 18 | 600 | 1909 | Ecorse, Mich. | Sandusky, Ohio. |
| 86559 | | St. s. | G. A. FLAGG | 3,062 | 2,128 | 332.0 | 42.0 | 22.7 | Pas. | 21 | 1,220 | 1901 | West Superior, Wis. | Cleveland, Ohio. |
| 135660 | | St. s. | G. A. MITCHELL | 700 | 623 | 104.0 | 32.9 | 12.9 | Frt. | 13 | 780 | 1833 | Marine City, Mich. | Buffalo, N. Y. |
| 296623 | | St. s. | G. A. TOMLINSON | 6,361 | 4,862 | 504.0 | 64.0 | 30.0 | Frt. | 22 | 1,700 | 1909 | Lorain, Ohio | Do. |
| 85568 | | St. s. | G. C. ADAMS | 80 | 40 | 83.6 | 20.0 | 7.0 | Tow. | 10 | | 1878 | Jersey City, N. J. | Albany, N. Y. |
| 79485 | | St. s. | G. C. CLEVELAND | 134 | 91 | 85.0 | 20.5 | 10.2 | Tow. | 6 | 224 | 1854 | Philadelphia, Pa. | Boston, Mass. |
| 80383 | | St. s. | G. C. LINDAUR | 453 | 287 | 153.1 | 36.1 | 11.5 | Frt. | 19 | 354 | 1891 | Albany, N. Y. | San Francisco, Cal. |
| 39776 | LHDC | St. s. | G. F. BRADY | 238 | 205 | 107.4 | 23.0 | 7.4 | Pas. | 10 | 130 | 1897 | Philadelphia, Pa. | New York, N. Y. |
| 86076 | | St. s. | G. H. BROYMAN | 60 | 41 | 75.6 | 19.4 | 9.4 | Tow. | 3 | 400 | 1903 | Toledo, Ohio | Toledo, Ohio. |
| 120780 | | St. s. | G. H. DALZELL | 93 | 46 | 84.0 | 19.5 | 9.6 | Tow. | 4 | | 1889 | Philadelphia, Pa. | New York, N. Y. |
| 298309 | | St. s. | G. H. McNEAL | 244 | 139 | 128.4 | 21.0 | 11.0 | Fsh. | 29 | 450 | 1911 | Millford, Del. | Reedville, Va. |
| 130384 | | St. s. | G. J. CONROY | 53 | 36 | 68.5 | 18.2 | 7.1 | Tow. | 5 | 150 | 1887 | Tottenville, N. Y. | New York, N. Y. |
| 211708 | | *St. p. | G. J. GRAMMER | 4,471 | 3,703 | 418.0 | 48.0 | 28.0 | Frt. | 21 | 1,200 | 1902 | West Superior, Wis. | Cleveland, Ohio. |
| 202772 | | *St. p. | G. K. WINTWORTH | 325 | 285 | 145.0 | 28.5 | 7.0 | Tow. | 10 | 250 | 1913 | Parkersburg, W. Va. | New Orleans, La. |
| 86463 | | St. s. | G. B. STEWART | 92 | 62 | 75.0 | 30.0 | 8.0 | Fer. | 4 | 500 | 1900 | Portland, Ore. | Portland, Ore. |
| 85527 | | St. s. | G. B. AILYN | 211 | 136 | 150.4 | 20.0 | 10.7 | Fer. | 10 | | 1878 | Champlain, N. Y. | Rouse Point, N. Y. |
| 100504 | | St. s. | G. T. RONDA | 30 | 15 | 62.3 | 14.0 | 6.2 | Tow. | 2 | 120 | 1891 | Myatis, Conn. | Reedville, Va. |
| 212003 | | St. s. | G. W. COBBETT | 9 | 6 | 58.5 | 12.0 | 3.0 | Fer. | 2 | | 1914 | Pittsburgh, Pa. | Boston, Mass. |
| 86548 | | St. s. | G. W. DECKER | 77 | 52 | 68.1 | 19.6 | 8.0 | Tow. | 8 | | 1900 | Newburgh, N. Y. | Albany, N. Y. |
| 206720 | | *St. p. | G. W. HILL | 363 | 267 | 190.0 | 30.0 | 5.0 | Pas. | 30 | 500 | 1909 | Jeffersonville, Ind. | St. Louis, Mo. |
| 200655 | | *St. p. | G. W. HUFF | 40 | 40 | 81.0 | 24.0 | 4.0 | Pas. | 10 | | 1904 | Poplar Bluff, Mo. | Do. |
| 206647 | | St. s. | G. W. JOYCE | 25 | 17 | 43.2 | 11.7 | 4.5 | Fsh. | 5 | 24 | 1909 | Gills Brook, Wis. | Milwaukee, Wis. |
| 209597 | | *St. p. | G. W. WILLIAMS | 9 | 9 | 74.9 | 16.0 | 3.0 | Tow. | 7 | 25 | 1912 | Rogers Incline, Ala. | Mobile, Ala. |
| 86655 | | St. s. | G. H. A. THOMAS | 90 | 50 | 89.7 | 25.3 | 4.8 | Pas. | 12 | 100 | 1902 | Madisonville, Ala. | New Orleans, La. |
| 86171 | | St. s. | G. M. A. HERMANN | 34 | 17 | 61.6 | 14.6 | 6.5 | Fsh. | 5 | | 1891 | Milwaukee, Wis. | Milwaukee, Wis. |
| 76014 | | St. p. | G. V. B. QUACKENBUSH | 248 | 193 | 127.5 | 40.5 | 7.0 | Fer. | 8 | 296 | 1878 | New Baltimore, N. Y. | Albany, N. Y. |
| 86667 | | St. s. | G. WATSON FRENCH | 3,883 | 2,725 | 356.0 | 50.0 | 24.0 | Frt. | 25 | 1,300 | 1903 | West Hay City, Mich. | Duluth, Minn. |
| 207490 | | *St. p. | G. ANDERSON | 10 | 10 | 58.5 | 12.6 | 3.0 | Tow. | 5 | 20 | 1910 | Andover, Ala. | Mobile, Ala. |
| 127202 | | St. y. | G. CALVOTA | 74 | 50 | 91.8 | 15.9 | 8.6 | Yot. | 4 | | 1897 | Tottenville, N. Y. | Philadelphia, Pa. |
| 208139 | | St. s. | G. GUY | 7 | 7 | 48.0 | 10.2 | 3.0 | Pas. | 1 | | 1907 | Richmond, N. C. | Washington, N. C. |
| 86127 | | St. s. | G. GUY | 237 | 146 | 105.7 | 30.3 | 9.6 | Tow. | 4 | 300 | 1891 | Philadelphia, Pa. | New York, N. Y. |
| 207230 | | *St. p. | G. GUY | 464 | 406 | 160.1 | 33.6 | 7.8 | Tow. | 9 | 1,000 | 1910 | Pertin, Ore. | Portland, Ore. |
| 86509 | | St. s. | G. ANOGA | 204 | 139 | 96.0 | 20.7 | 11.3 | Tow. | 13 | 500 | 1900 | Port Republic, N. Y. | Port Amboy, N. J. |
| 86172 | | St. s. | G. ARD. B. REYNOLDS | 45 | 22 | 64.3 | 15.6 | 7.0 | Tow. | 5 | | 1891 | Philadelphia, Pa. | Norfolk, Va. |
| 85592 | | St. p. | G. ARDEN CITY | 1,080 | 730 | 208.0 | 37.0 | 13.6 | Fer. | 14 | 625 | 1870 | San Francisco, Cal. | San Francisco, Cal. |
| 86659 | | *St. p. | G. ARDLE EASTMAN | 100 | 100 | 112.0 | 22.0 | 3.7 | Pas. | 14 | | 1903 | Rock Island, Ill. | Chicago, Ill. |
| 210488 | LKWR | St. s. | G. ARBALDI | 2,873 | 1,053 | 309.2 | 48.2 | 21.5 | Frt. | 34 | 1,600 | 1918 | Wilmington, Del. | Wilmington, Del. |
| 85610 | | St. s. | G. ARLAND | 248 | 171 | 107.2 | 29.4 | 11.7 | Fer. | 8 | 370 | 1880 | 2907, Mich. | Detroit, Mich. |
| 212825 | LFBK | St. s. | G. QARGOYLE | 4,433 | 2,519 | 363.7 | 50.1 | 27.6 | Tnk. | 40 | 2,600 | 1902 | Greenock, Scotland. | New York, N. Y. |
| 210878 | | St. s. | G. GARY | 71 | 36 | 73.4 | 18.6 | 10.2 | Tow. | 8 | 300 | 1912 | Cleveland, Ohio | Chicago, Ill. |
| 77160 | | St. s. | G. GASPECO | 113 | 56 | 83.2 | 22.0 | 10.3 | Tow. | 6 | 300 | 1893 | Wilmington, Del. | Providence, R. I. |
| 85685 | JVND | St. s. | G. GASCON | 840 | 603 | 212.0 | 31.6 | 10.0 | Frt. | 14 | 600 | 1881 | do. | Baltimore, Md. |
| 86151 | KJCG | St. p. | G. GAY HEAD | 701 | 443 | 203.0 | 34.0 | 11.6 | Pas. | 20 | 1,062 | 1891 | Philadelphia, Pa. | New Bedford, Mass. |
| 85539 | | St. s. | G. GAZELLO | 20 | 14 | 63.0 | 13.0 | 6.2 | Tow. | 2 | | 1878 | Buffalo, N. Y. | Marquette, Mich. |
| 86235 | | St. s. | G. GAZELLO | 10 | 6 | 35.8 | 9.0 | 4.3 | Fsh. | 0 | | 1876 | Lynn, Mass. | Philadelphia, Pa. |
| 85500 | | St. s. | G. GAZELLO | 40 | 23 | 60.0 | 13.6 | 6.2 | Tow. | 4 | | 1892 | Newbern, N. C. | Norfolk, Va. |
| 110753 | | St. s. | G. GEDNEY | 738 | 602 | 156.6 | 30.6 | 15.6 | Frt. | 21 | 500 | 1887 | Wilmington, Del. | Philadelphia, Pa. |
| 213906 | | St. s. | G. GEDNEY | 213 | 112 | 135.0 | 24.0 | 7.0 | Fsh. | 7 | 250 | 1876 | New York, N. Y. | Seattle, Wash. |
| 211603 | | St. s. | G. GOLSHA | 47 | 32 | 74.0 | 13.2 | 8.3 | Fsh. | 7 | | 1897 | do. | Boston, Mass. |
| 211821 | LDFR | St. y. | G. GEM | 201 | 113 | 149.2 | 18.0 | 10.1 | Yot. | 15 | 2,300 | 1913 | Boston, Mass. | New York, N. Y. |
| 210735 | LCQM | St. s. | G. GENE CRAWLEY | 3,184 | 2,488 | 304.7 | 43.7 | 25.3 | Frt. | 20 | 1,315 | 1912 | Greenwich Piers, N. J. | Philadelphia, Pa. |
| 86056 | | St. s. | G. GENERAL | 332 | 201 | 130.0 | 25.1 | 9.4 | Pas. | 13 | 460 | 1889 | Brooklyn, N. Y. | New York, N. Y. |
| 212995 | | St. s. | G. GEN. ALEXANDER | 55 | 37 | 68.3 | 17.8 | 7.2 | Tow. | 3 | 125 | 1901 | San Francisco, Cal. | San Francisco, Cal. |
| 86641 | KQMH | St. s. | G. GENERAL FRISBIE | 670 | 305 | 183.8 | 20.3 | 11.6 | Pas. | 24 | 1,000 | 1889 | New Whatcom, Wash. | Do. |
| 203974 | | St. s. | G. GENERAL GARRETSON | 0,765 | 5,371 | 620.0 | 64.0 | 26.2 | Frt. | 24 | 2,000 | 1907 | West Hay City, Mich. | Cleveland, Ohio. |
| 207939 | | St. p. | G. GENERAL HANCOCK | 577 | 397 | 155.0 | 33.0 | 13.5 | Fer. | 6 | 500 | 1887 | Boston, Mass. | Boston, Mass. |
| 92785 | | St. s. | G. GENERAL HOWE | 71 | 48 | 75.1 | 18.4 | 6.7 | Frt. | 3 | | 1897 | Yonkers, N. Y. | Philadelphia, Pa. |
| 130126 | JTFK | St. p. | G. GEN'L LINCOLN | 308 | 248 | 180.6 | 28.2 | 8.8 | Pas. | 7 | 750 | 1878 | Chelsea, Mass. | New York, N. Y. |
| 10326 | | St. s. | G. GEN'L McCALLUM | 1,396 | 1,165 | 238.6 | 27.0 | 13.8 | Gtl. | 7 | 800 | 1864 | Glasgow, Scotland. | Do. |
| 201162 | | St. s. | G. GEN'L McCLELLAN | 18 | 12 | 49.6 | 11.2 | 5.0 | Tow. | 3 | | 1904 | New York, N. Y. | Do. |
| 85627 | | St. s. | G. GENERAL NEWTON | 40 | 20 | 63.7 | 16.8 | 8.6 | Tow. | 5 | | 1880 | Athens, N. Y. | Do. |
| 86022 | | St. s. | G. GENERAL PUTNAM | 285 | 168 | 122.6 | 26.0 | 9.0 | Pas. | 10 | 325 | 1902 | Wilmington, Del. | Do. |
| 207000 | | St. s. | G. GENERAL SUPERIOR | 704 | 478 | 190.2 | 37.5 | 14.2 | Fer. | 0 | 700 | 1900 | Boston, Mass. | Boston, Mass. |
| 204510 | | St. s. | G. GEN'L W. W. WELLS | 97 | 66 | 78.0 | 16.7 | 4.8 | Pas. | 5 | 220 | 1907 | Astoria, Ore. | Astoria, Ore. |
| 203337 | KVNL | St. s. | G. GENERAL G. M. S. SAMP | 169 | 116 | 92.0 | 21.6 | 10.8 | Tow. | 7 | 500 | 1906 | Chester, Pa. | New York, N. Y. |

1 Formerly st. s. Edward Smith.
 (a) J. H. Rutter.
 2 Formerly st. s. (b) New York Central I. & G. Co., No. 9.
 (c) New York Central, No. 9.
 3 Formerly st. s. (a) Frank W. Munn.
 (b) George Hill.
 4 Formerly st. s. (a) Nonpareil.
 (b) Holbrook.

5 Formerly st. s. Iva.
 6 Formerly st. p. J. G. Sanders.
 7 Formerly st. y. Carrlo.
 8 Formerly German st. s. Pennoll.
 9 Formerly st. s. James McCullin.
 10 Formerly (a) st. s. Reliance.
 (b) U. S. Eng. st. s. Godney.
 11 Formerly Coast and Geodetic Survey st. s. Godney.

12 Formerly st. y. (a) Raynham.
 (b) Rose.
 13 Formerly st. s. George Hawley.
 14 Formerly U. S. N. Eng. General Alexander.
 15 Formerly (a) st. s. Martha.
 (b) U. S. Q. M. C. st. s. General Howe.
 16 Formerly st. p. Nahant.
 † Composite.

MERCHANT STEAM VESSELS OF THE UNITED STATES—Continued.

| Official No. | Signal letters. | Rtg. | Name of vessel. | Gross tonnage. | Net tonnage. | Length. | Breadth. | Depth. | Service. | Crew. | Indicated horsepower. | When built. | Where built. | Home port (where permanent document issues). |
|--------------|-----------------|--------|---------------------------|----------------|--------------|---------|----------|--------|----------|-------|-----------------------|-------------|-----------------------------|--|
| 215103 | LHDT | St. s. | GENERAL G. W. GOETHALS. | 4,833 | 2,878 | 353.0 | 48.7 | 25.0 | Pas. | 77 | 3,200 | 1911 | Vegesack, Germany..... | New York, N. Y. |
| 215067 | LHDJ | St. s. | GENERAL H. F. HODGES. | 2,732 | 1,607 | 323.5 | 39.0 | 23.0 | Frt. | 55 | 1,750 | 1889 | Newcastle, England..... | Do. |
| 85930 | | St. s. | Gen'l I. J. Wistar..... | 60 | 30 | 69.8 | 18.2 | 8.0 | Tow. | 4 | | 1886 | Philadelphia, Pa..... | Do. |
| 150584 | | St. s. | General J. B. Carr..... | 167 | 99 | 110.0 | 23.0 | 6.6 | For. | 5 | 250 | 1892 | Rondout, N. Y..... | Norfolk, Va. |
| 215063 | LHDG | St. s. | GENERAL O. II. ERNST. | 3,564 | 2,259 | 356.0 | 45.3 | 24.5 | Pas. | 60 | 2,800 | 1904 | Flensburg, Germany..... | New York, N. Y. |
| 215110 | LHDV | St. s. | GENERAL W. C. GORGAS. | 4,546 | 2,828 | 370.1 | 45.3 | 26.8 | Pas. | 79 | | 1902 | Rostock, Germany..... | Do. |
| 86501 | | St. s. | GENERAL ORLANDO M. POE. | 5,619 | 4,144 | 470.0 | 50.0 | 29.0 | Frt. | 25 | 2,300 | 1900 | Cleveland, Ohio..... | Duluth, Minn. |
| 86534 | | St. s. | GENESEE..... | 204 | 139 | 96.0 | 20.7 | 11.3 | Tow. | 13 | 600 | 1900 | Port Richmond, N. Y..... | Perth Amboy, N. J. |
| 86540 | KQMF | St. y. | GENESEE..... | 212 | 171 | 119.0 | 27.7 | 13.7 | Yot. | 19 | 140 | 1900 | Elizabeth, N. J..... | Rochester, N. Y. |
| 126435 | | St. s. | Genesee..... | 134 | 97 | 94.0 | 17.7 | 8.8 | Cnl. | 3 | 80 | 1887 | Buffalo, N. Y..... | New York, N. Y. |
| 213059 | LFNJ | St. s. | GENESEE..... | 2,892 | 1,783 | 314.7 | 45.7 | 21.1 | Frt. | 26 | 1,300 | 1900 | Sur-terland, England..... | Do. |
| 8926 | | St. s. | Genesta..... | 85 | 42 | 75.0 | 19.0 | 9.0 | Tow. | 5 | 150 | 1873 | Philadelphia, Pa..... | Do. |
| 77277 | | St. s. | Genava..... | 109 | 74 | 89.7 | 20.0 | 10.3 | Tow. | 7 | 450 | 1879 | Brooklyn, N. Y..... | Do. |
| 86320 | | St. s. | Genavlova..... | 48 | 24 | 75.8 | 16.0 | 7.7 | Pas. | 4 | | 1895 | New Bedford, Mass..... | Do. |
| 202896 | | St. s. | George N..... | 10 | 7 | 64.5 | 11.5 | 3.4 | Frt. | 1 | 45 | 1865 | Sault Ste. Marie, Mich..... | Port Huron, Mich. |
| 85672 | | St. s. | George Burnham..... | 332 | 219 | 149.0 | 29.0 | 10.1 | Frt. | 14 | 350 | 1880 | Oregon Bay, Wis..... | Charlar, Ohio. |
| 201323 | | St. p. | George Cowling..... | 208 | 208 | 140.0 | 20.0 | 4.5 | Pas. | 20 | 135 | 1904 | Metropolis, Ill..... | St. Louis, Mo. |
| 85661 | | St. s. | George Curtis..... | 194 | 65 | 121.2 | 20.3 | 11.0 | Fhd. | 23 | | 1881 | Boothbay, Me..... | Newport, R. I. |
| 85661 | | St. p. | George Dewey..... | 49 | 34 | 79.0 | 16.0 | 4.0 | Pld. | 0 | | 1891 | New Suffolk, N. Y..... | Greenville, N. Y. |
| 86632 | | St. s. | George Dittly..... | 28 | 19 | 66.1 | 14.5 | 5.2 | Pas. | 2 | | 1902 | Buffalo, N. Y..... | Buffalo, N. Y. |
| 206248 | | St. s. | GEORGE EDWARD..... | 40 | 34 | 68.0 | 10.0 | 7.1 | Fsh. | 3 | 125 | 1909 | do..... | Cleveland, Ohio. |
| 85748 | | St. s. | George Field..... | 29 | 14 | 55.8 | 15.0 | 6.2 | Tow. | 2 | | 1882 | do..... | Albany, N. Y. |
| 85609 | | St. s. | George Hudson..... | 149 | 103 | 130.4 | 10.0 | 0.0 | Fsh. | 24 | | 1880 | Kerr, Lunk, Me..... | Newport, R. I. |
| 85313 | | St. s. | George King..... | 532 | 380 | 176.4 | 30.7 | 13.4 | Frt. | 12 | 680 | 1874 | Marine City, Mich..... | Port Huron, Mich. |
| 86340 | KMNQ | St. s. | GEORGE LOOMIS..... | 692 | 381 | 175.0 | 27.4 | 16.5 | Tnk. | 17 | 400 | 1895 | San Francisco, Cal..... | San Francisco, Cal. |
| 204407 | | St. p. | Geo. Matheson No. 2..... | 121 | 121 | 116.0 | 25.4 | 5.1 | Tow. | 10 | | 1907 | Point Pleasant, W. Va..... | Louisville, Ky. |
| 86367 | | St. s. | (GEORGE STEPHENSON..... | 4,563 | 3,602 | 407.4 | 49.3 | 23.8 | Frt. | 25 | 1,700 | 1890 | West Bay City, Mich..... | Duluth, Minn. |
| 215447 | LHQF | St. s. | GEORGE WASHINGTON. | 25,669 | 15,378 | 698.9 | 78.2 | 50.1 | Frt. | 365 | 8,182 | 1908 | Stettin, Germany..... | New York, N. Y. |
| 86470 | | St. s. | George T..... | 42 | 28 | 66.3 | 15.6 | 7.6 | Tow. | 7 | | 1890 | Tacoma, Wash..... | Seattle, Wash. |
| 205220 | | St. s. | George A. Hibbard..... | 65 | 44 | 68.8 | 17.9 | 7.6 | Pas. | 0 | 300 | 1910 | Boston, Mass..... | Boston, Mass. |
| 86160 | | St. p. | George A. Madill..... | 613 | 613 | 265.0 | 45.0 | 7.0 | Frt. | 20 | 1,600 | 1891 | Jeffersville, Ind..... | St. Louis, Mo. |
| 211153 | | St. s. | GEORGE A. WALLACE..... | 112 | 76 | 77.0 | 20.6 | 11.8 | Frb. | 7 | 400 | 1916 | Manitowoc, Wis..... | Manitowoc, Wis. |
| 86671 | | St. s. | GEORGE B. LEONARD..... | 4,037 | 2,844 | 380.0 | 50.0 | 23.0 | Pas. | 22 | 1,800 | 1891 | Chicago, Ill..... | Oswego, N. Y. |
| 200967 | | St. s. | GEORGE B. McCLELLAN..... | 256 | 174 | 100.0 | 25.1 | 13.0 | Frb. | 8 | 600 | 1904 | Canaan, N. J..... | New York, N. Y. |
| 86351 | | St. s. | Geo. B. Raser..... | 554 | 401 | 166.0 | 36.0 | 10.0 | Lgt. | 4 | 200 | 1882 | Ashtabula, Ohio..... | Cleveland, Ohio. |
| 85734 | | St. s. | George B. Roe..... | 42 | 21 | 64.0 | 10.0 | 7.0 | Tow. | 4 | | 1882 | Totterville, N. Y..... | New York, N. Y. |
| 85347 | | St. s. | Geo. O. Fobes..... | 37 | 19 | 64.4 | 15.5 | 6.9 | Tow. | 7 | | 1874 | Cape Elizabeth, Me..... | Baltimore, Md. |
| 85770 | | St. s. | Geo. O. Markham..... | 309 | 249 | 141.4 | 28.2 | 10.5 | Frt. | 12 | 350 | 1883 | Millwaukee, Wis..... | Detroit, Mich. |
| 86519 | | St. s. | Geo. O. Van Tuyl, Jr..... | 21 | 14 | 45.0 | 13.9 | 5.6 | Pas. | 3 | | 1890 | Albany, N. Y..... | Albany, N. Y. |
| 85362 | | St. s. | Geo. D. Seymour..... | 76 | 38 | 90.0 | 17.0 | 10.0 | Tow. | 9 | | 1875 | Buffalo, N. Y..... | Ogdonsburg, N. Y. |
| 214101 | LGCJ | St. s. | GEORGE E. PADDLE-FORD. | 4,787 | 3,665 | 391.8 | 51.3 | 23.8 | Tnk. | 36 | 2,800 | 1916 | Wilmington, Del..... | Los Angeles, Cal. |
| 86476 | | St. s. | Geo. E. Lattimer..... | 27 | 19 | 59.0 | 16.2 | 4.4 | Pas. | 2 | | 1899 | Buffalo, N. Y..... | Albany, N. Y. |
| 85010 | | St. p. | George E. Starr..... | 472 | 336 | 145.2 | 28.0 | 8.7 | Pas. | 18 | 372 | 1879 | Seattle, Wash..... | Pt. Townsend, Wash. |
| 204225 | | St. s. | GEORGE F. BAKER..... | 7,210 | 5,459 | 580.0 | 69.0 | 25.5 | Frt. | 25 | 1,800 | 1897 | Superior, Wis..... | Duluth, Minn. |
| 86355 | | St. s. | Geo. F. Haller..... | 185 | 107 | 101.0 | 21.5 | 8.5 | Ten. | 15 | 250 | 1891 | Alameda, Cal..... | San Francisco, Cal. |
| 203235 | KVML | St. s. | George F. McCaffroy..... | 156 | 106 | 85.9 | 27.0 | 10.9 | Frt. | 11 | 800 | 1899 | Tomkins Cove, N. Y..... | New York, N. Y. |
| 212471 | | St. s. | George F. Pierce..... | 252 | 165 | 121.3 | 24.0 | 7.4 | Frt. | 13 | 250 | 1814 | Millford, Del..... | Wilmington, Del. |
| 201600 | KTQB | St. s. | Geo. F. RANDOLPH..... | 211 | 144 | 112.0 | 25.0 | 11.2 | Tow. | 8 | 600 | 1885 | Baltimore, Md..... | Baltimore, Md. |
| 202088 | | St. s. | GEORGE G. BARNUM..... | 6,272 | 4,825 | 591.0 | 55.0 | 20.7 | Frt. | 25 | 1,800 | 1895 | West Bay City, Mich..... | Duluth, Minn. |
| 215154 | LHFV | St. s. | GEORGE G. HENRY. | 6,636 | 4,294 | 435.0 | 55.0 | 32.0 | Tnk. | 36 | 2,600 | 1917 | San Francisco, Cal..... | Los Angeles, Cal. |
| 204251 | | St. s. | GEORGE G. CRAWFORD..... | 7,971 | 6,198 | 585.0 | 60.0 | 32.0 | Frt. | 25 | 1,800 | 1897 | Lorain, Ohio..... | Duluth, Minn. |
| 213697 | | St. s. | George H. Johnson..... | 172 | 106 | 100.0 | 29.0 | 8.4 | Frt. | 7 | 350 | 1915 | Millford, Del..... | New York, N. Y. |
| 85171 | | St. p. | GEORGE H. POWERS..... | 207 | 135 | 95.0 | 24.9 | 9.0 | Fer. | 3 | 208 | 1881 | Albany, N. Y..... | Albany, N. Y. |
| 150042 | | St. s. | GEORGE H. VAN VLECK..... | 1,020 | 640 | 238.0 | 34.9 | 12.9 | Frt. | 15 | | 1875 | Buffalo, N. Y..... | Duluth, Minn. |
| 201329 | | St. s. | Geo. H. Williams..... | 184 | 98 | 105.5 | 25.8 | 7.8 | Frt. | 12 | | 1904 | Portland, Oreg..... | Portland, Oreg. |
| 86543 | | St. s. | Geo. H. Kirkham..... | 65 | 64 | 79.1 | 20.5 | 9.7 | Pas. | 4 | | 1900 | Athens, N. Y..... | New York, N. Y. |
| 214023 | | St. s. | GEORGE L. EATON..... | 2,120 | 1,230 | 244.0 | 43.2 | 20.5 | Frt. | 19 | 1,000 | 1918 | Wyandotte, Mich..... | Do. |
| 206870 | LHGS | St. s. | GEORGE L. POTTER..... | 2,220 | 149 | 112.3 | 21.1 | 11.5 | Tow. | 11 | 600 | 1869 | Baltimore, Md..... | Baltimore, Md. |
| 86333 | | St. s. | George M. Long..... | 68 | 59 | 75.0 | 17.5 | 7.4 | Oya. | 9 | 95 | 1895 | Noank, Conn..... | Providence, R. I. |
| 213847 | | St. s. | GEORGE M. SHRYVER..... | 260 | 178 | 109.7 | 25.0 | 12.6 | Frt. | 7 | 75 | 1915 | Port Richmond, N. Y..... | Baltimore, Md. |
| 86350 | | St. s. | GEORGE N. ORR..... | 2,872 | 2,280 | 320.0 | 42.2 | 21.8 | Frt. | 20 | 1,000 | 1896 | Chicago, Ill..... | New York, N. Y. |
| 92234 | | St. s. | Geo. N. Southwick..... | 57 | 28 | 69.0 | 17.8 | 7.0 | Tow. | 5 | | 1891 | Alexandria, Va..... | Albany, N. Y. |

1 Formerly German st. s. Grunewald.

2 Formerly German st. s. Savoia.

3 Formerly at. s. Prlam.

4 Formerly (a German st. s. St. Croix.

(b German st. s. Sachsenwald.

5 Formerly German st. s. Prinz Sigismund.

6 Formerly at. o. bt. Charles Hamilton.

(a British st. s. Avrstan.

(b Greek st. s. Condylis.

(c Danish st. s. Finland.

8 Formerly at. s. Egbert Myers.

9 Formerly at. s. John Taylor.

10 Formerly German st. s. George Washington.

11 Formerly at. s. Milney Flsk.

12 Formerly st. s. Socapa.

13 Formerly st. s. Le Grand S. Do Grang.

14 Formerly st. s. Portage.

15 Formerly st. s. M. B. Harlow.

† Twin screw.

‡ Transferred to Navy.

MERCHANT STEAM VESSELS OF THE UNITED STATES—Continued.

| Official No. | Signal letters. | Rig. | Name of vessel. | Gross tonnage. | Net tonnage. | Length. | Breadth. | Depth. | Services. | Crew. | Indicated horsepower. | When built. | Where built. | Home port (where permanent document issues). |
|--------------|-----------------|--------|----------------------|----------------|--------------|---------|----------|--------|-----------|-------|-----------------------|-------------|-----------------------|--|
| 206740 | | St. s. | Geo. R. Murray | 55 | 37 | 66.2 | 17.0 | 7.5 | Tow. | 4 | 250 | 1909 | Camden, N. J. | Philadelphia, Pa. |
| 200702 | | St. s. | GEORGE R. POTTER | 133 | 66 | 77.6 | 20.3 | 8.8 | Frb. | 9 | 350 | 1887 | Buffalo, N. Y. | Buffalo, N. Y. |
| 85645 | | St. s. | Geo. R. Vosburg | 106 | 66 | 75.5 | 20.0 | 8.7 | Frt. | 0 | 1900 | 1900 | Portland, Oreg. | Astoria, Oreg. |
| 85879 | | St. s. | George R. West | 22 | 11 | 54.0 | 13.4 | 6.0 | Fsh. | 0 | 1885 | 1885 | Milwaukee, Wis. | Grand Haven, Mich. |
| 85845 | | St. s. | Geo. S. Donaldson | 13 | 6 | 44.2 | 13.5 | 6.0 | Tow. | 4 | 1883 | 1883 | Buffalo, N. Y. | Buffalo, N. Y. |
| 110687 | | St. s. | George S. Tico | 74 | 50 | 83.2 | 18.1 | 8.0 | Tow. | 5 | 1885 | 1885 | Newburgh, N. Y. | New York, N. Y. |
| 202985 | | St. s. | George T. Neiles | 83 | 42 | 81.7 | 21.7 | 11.0 | Tow. | 5 | 600 | 1906 | Cleveland, Ohio. | Duluth, Minn. |
| 216388 | LKSW | St. s. | GEORGE W. BARNES | 6,450 | 4,820 | 418.8 | 56.1 | 31.1 | Tnk. | 40 | 2,600 | 1918 | Quincy, Mass. | Los Angeles, Cal. |
| 85189 | JLHW | St. s. | George W. Clyde | 1,848 | 1,514 | 256.0 | 35.0 | 19.2 | Frt. | 25 | 600 | 1872 | Philadelphia, Pa. | New York, N. Y. |
| 85321 | JPIIT | St. s. | Geo. W. Elder | 1,762 | 1,076 | 250.0 | 38.5 | 21.0 | Pas. | 40 | 1874 | 1874 | Chester, Pa. | San Francisco, Cal. |
| 202160 | | St. s. | GEORGE W. PERKINS | 6,406 | 4,922 | 558.2 | 56.0 | 26.5 | Frt. | 25 | 1905 | 1905 | Superior, Wis. | Duluth, Minn. |
| 10977 | | St. s. | George W. Pratt | 41 | 20 | 76.5 | 17.5 | 6.8 | Tow. | 8 | 1863 | 1863 | Rondout, N. Y. | Albany, N. Y. |
| 110930 | | St. s. | George W. Simons | 39 | 21 | 81.5 | 17.5 | 4.4 | Pas. | 3 | 1895 | 1895 | Portland, Oreg. | Portland, Oreg. |
| 85744 | | St. s. | George W. Smith | 34 | 17 | 56.5 | 16.0 | 6.4 | Tow. | 6 | 1882 | 1882 | Brooklyn, N. Y. | Philadelphia, Pa. |
| 86105 | | St. s. | Geo. W. Washburn | 208 | 149 | 123.0 | 6.0 | 13.8 | Tow. | 12 | 800 | 1890 | Newburgh, N. Y. | Albany, N. Y. |
| 86799 | | St. p. | George Rogers Clarke | 160 | 160 | 140.4 | 36.8 | 4.3 | Fer. | 5 | 362 | 1870 | Metropolis, Ill. | Louisville, Ky. |
| 214587 | LQNK | St. s. | GEORGEANNA WEEMS | 2,088 | 1,556 | 242.6 | 39.0 | 18.0 | Frt. | 25 | 850 | 1916 | Wilmington, Del. | Baltimore, Md. |
| 85467 | KPJT | St. s. | Georges Creek | 398 | 184 | 128.9 | 28.7 | 16.7 | Tow. | 16 | 880 | 1899 | Port Richmond, N. Y. | Boston, Mass. |
| 85901 | | St. s. | Georgia | 1,749 | 1,188 | 280.0 | 40.0 | 15.0 | Pas. | 49 | 1,050 | 1887 | Wilmington, Del. | Hartford, Conn. |
| 86624 | | St. s. | Georgia | 255 | 173 | 110.2 | 22.0 | 9.2 | Pas. | 15 | 201 | 1902 | Tacoma, Wash. | Juneau, Alaska. |
| 125873 | | St. s. | Georgia | 895 | 393 | 195.7 | 34.4 | 12.0 | Frt. | 20 | 750 | 1880 | Manitowoc, Wis. | Duluth, Minn. |
| 205362 | KWQI | St. s. | GEORGIA | 5,106 | 3,746 | 389.4 | 62.1 | 29.1 | Tnk. | 34 | 3,300 | 1908 | Newport News, Va. | Fort Arthur, Tex. |
| 211238 | | St. s. | Georgia | 70 | 43 | 59.6 | 14.6 | 5.6 | Pas. | 2 | 75 | 1914 | Bellingham, Wash. | Seattle, Wash. |
| 212412 | | St. s. | GEORGIA | 98 | 51 | 71.0 | 20.0 | 12.5 | Tow. | 7 | 40 | 1916 | Cleveland, Ohio. | Duluth, Minn. |
| 212280 | | St. s. | Georgiana | 242 | 198 | 145.0 | 22.0 | 7.1 | Pas. | 2 | 600 | 1914 | Portland, Oreg. | Portland, Oreg. |
| 203101 | | St. p. | George Burton | 382 | 342 | 153.5 | 31.5 | 6.5 | Pas. | 21 | 300 | 1906 | Vancouver, Wash. | Do. |
| 140680 | | St. p. | George B. | 37 | 37 | 82.5 | 18.5 | 3.5 | Tow. | 4 | 100 | 1884 | Savanna, Ill. | St. Louis, Mo. |
| 86247 | | St. s. | Gerald O. | 30 | 18 | 62.5 | 14.0 | 7.0 | Fsh. | 8 | 1893 | 1893 | Wyandotte, Mich. | Sandusky, Ohio. |
| 77546 | | St. s. | Gerard H. Keller | 108 | 74 | 80.1 | 21.8 | 10.0 | Pas. | 10 | 1902 | 1902 | Tottenville, N. Y. | New York, N. Y. |
| 80129 | LJTN | St. s. | GERMAN | 2,348 | 1,875 | 296.2 | 40.4 | 21.1 | Frt. | 22 | 1,200 | 1890 | Cleveland, Ohio. | Do. |
| 86229 | | St. s. | GERMANIA | 73 | 30 | 75.6 | 17.5 | 8.1 | Tow. | 9 | 1892 | 1892 | Sparrows Point, Md. | Do. |
| 210760 | LCQT | St. s. | GERMANTOWN | 619 | 384 | 158.5 | 30.1 | 18.2 | Tow. | 19 | 1,100 | 1912 | Wilmington, Del. | Philadelphia, Pa. |
| 86488 | KPRD | St. s. | Gerry | 273 | 133 | 102.0 | 24.0 | 10.5 | Tow. | 12 | 700 | 1900 | San Francisco, Cal. | San Francisco, Cal. |
| 86028 | | St. s. | Gerle Story | 82 | 34 | 76.5 | 20.0 | 8.0 | Tow. | 2 | 68 | 1889 | Brooklyn, N. Y. | New London, Conn. |
| 85815 | | St. s. | Gertrude | 122 | 61 | 88.2 | 22.5 | 10.3 | Pas. | 7 | 350 | 1883 | Bornton, Miss. | Galveston, Tex. |
| 80332 | | St. s. | Gertrude | 34 | 18 | 68.6 | 15.4 | 6.5 | Tow. | 0 | 1897 | 1897 | Berwick, La. | Morgan City, La. |
| 86391 | | St. s. | Gertrude | 13 | 9 | 57.3 | 12.6 | 4.0 | Meo. | 2 | 1897 | 1897 | New Watcom, Wash. | Pt. Townsend, Wash. |
| 86423 | | St. s. | Gertrude | 17 | 11 | 38.5 | 11.9 | 4.5 | Pas. | 2 | 100 | 1911 | Erle, Pa. | Erle, Pa. |
| 203710 | | St. s. | GERTRUDE T. | 37 | 25 | 65.6 | 15.6 | 6.9 | Fsh. | 19 | 1,000 | 1898 | Wilmington, Del. | Philadelphia, Pa. |
| 86417 | KPJQ | St. s. | GETTSBURG | 557 | 351 | 158.0 | 29.0 | 18.0 | Tow. | 4 | 1873 | 1873 | Boston, Mass. | New York, N. Y. |
| 115123 | | St. s. | Glant | 46 | 23 | 68.0 | 16.0 | 7.0 | Tow. | 3 | 1901 | 1901 | Manitowoc, Wis. | Grand Haven, Mich. |
| 86563 | | St. s. | Gifford | 63 | 43 | 69.0 | 19.0 | 7.6 | Pas. | 3 | 107 | 1887 | Lockport, N. Y. | Oswego, N. Y. |
| 85970 | | St. s. | Gilbert R. Green | 137 | 109 | 95.7 | 17.8 | 8.9 | Cnl. | 5 | 400 | 1909 | Wilmington, Del. | New York, N. Y. |
| 206834 | | St. s. | Gillen Brothers | 181 | 97 | 105.8 | 29.6 | 9.0 | Frt. | 3 | 600 | 1890 | Fort Jefferson, N. Y. | Do. |
| 86345 | | St. s. | Glralda | 184 | 145 | 109.3 | 20.0 | 11.7 | Frt. | 19 | 1903 | 1903 | Aberdeen, Wash. | San Francisco, Cal. |
| 162144 | LIIDN | St. s. | Girilo Mahony | 382 | 219 | 141.8 | 34.2 | 11.1 | Frt. | 3 | 700 | 1871 | Port Huron, Mich. | Duluth, Minn. |
| 85203 | | St. s. | Gladator | 206 | 86 | 115.6 | 23.3 | 12.0 | Tow. | 8 | 1870 | 1870 | St. Marys, Ga. | Wilmington, N. C. |
| 85434 | | St. s. | Gladator | 67 | 38 | 76.1 | 19.3 | 7.3 | Tow. | 0 | 500 | 1888 | Boston, Mass. | New York, N. Y. |
| 86020 | KFIN | St. s. | Gladator | 163 | 111 | 110.6 | 22.0 | 11.5 | Tow. | 3 | 1871 | 1871 | Philadelphia, Pa. | Philadelphia, Pa. |
| 8718 | | St. s. | Glady | 24 | 01 | 60.0 | 13.0 | 6.2 | Frt. | 4 | 150 | 1911 | Jeffersonville, Ind. | St. Louis, Mo. |
| 208291 | | St. p. | Glady | 61 | 18 | 70.1 | 15.9 | 4.0 | Pas. | 4 | 50 | 1911 | Fort Myers, Fla. | Key West, Fla. |
| 209728 | | St. s. | Glady | 39 | 6 | 56.0 | 8.8 | 3.9 | Tow. | 1 | 10 | 1916 | Ompo, Wis. | Milwaukee, Wis. |
| 213688 | | St. s. | Glady | 714 | 570 | 185.0 | 35.0 | 5.0 | Tow. | 18 | 1890 | 1890 | Madison, Ind. | Paducah, Ky. |
| 80374 | | St. p. | Gleaner | 477 | 279 | 140.0 | 30.0 | 6.7 | Pas. | 14 | 1907 | 1907 | Stanwood, Wash. | Seattle, Wash. |
| 204548 | | St. p. | Gleaner | 447 | 171 | 97.4 | 22.8 | 10.8 | Tow. | 4 | 409 | 1908 | Bandon, Oreg. | San Francisco, Cal. |
| 205783 | | St. s. | Gleaner | 47 | 23 | 66.0 | 17.0 | 7.0 | Tow. | 4 | 1882 | 1882 | Tottenville, N. Y. | New York, N. Y. |
| 85763 | | St. s. | Glen Cove | 29 | 26 | 49.0 | 42.0 | 4.4 | Tow. | 2 | 1893 | 1893 | Turkey Island, Va. | Norfolk, Va. |
| 86278 | | St. s. | Glendale | 135 | 92 | 108.6 | 21.8 | 8.4 | Pas. | 0 | 300 | 1889 | South Haven, Mich. | Rochester, N. Y. |
| 86045 | | St. s. | Gleonn | 208 | 209 | 109.5 | 25.0 | 8.0 | Frt. | 7 | 90 | 1886 | Brooklyn, N. Y. | New York, N. Y. |
| 85948 | | St. s. | Glenville | 5,438 | 3,349 | 368.6 | 55.2 | 30.5 | Frt. | 38 | 2,500 | 1918 | Camden, N. J. | Philadelphia, Pa. |
| 216529 | LMBT | St. s. | GLEN WHITE | 30 | 20 | 64.0 | 13.0 | 5.0 | Tow. | 4 | 1881 | 1881 | Bordentown, N. J. | Washington, N. C. |
| 85688 | | St. s. | Globe | 137 | 62 | 91.1 | 25.0 | 7.0 | Frt. | 0 | 350 | 1900 | Richmond, Me. | New York, N. Y. |
| 115837 | | St. s. | Globe | 85 | 50 | 96.2 | 17.0 | 8.7 | Frt. | 4 | 125 | 1882 | Grand Haven, Mich. | Duluth, Minn. |
| 120345 | | St. s. | Globe | 13 | 0 | 42.5 | 10.0 | 4.8 | Tow. | 2 | 1891 | 1891 | Boston, Mass. | Boston, Mass. |
| 85269 | KLTO | St. s. | Gloria | 2,641 | 1,976 | 272.7 | 42.0 | 16.0 | Pas. | 36 | 2,500 | 1893 | Sparrows Point, Md. | Baltimore, Md. |
| 85977 | | St. s. | GLOUCESTER | 1,680 | 1,312 | 227.2 | 40.4 | 19.5 | Frt. | 20 | 1,296 | 1887 | West Bay City, Mich. | Duluth, Minn. |
| 85310 | | St. s. | Gorelio | 334 | 292 | 140.0 | 30.0 | 7.0 | Pas. | 13 | 200 | 1883 | San Francisco, Cal. | San Francisco, Cal. |
| 219873 | LFSB | St. s. | Gold | 5,614 | 3,420 | 411.6 | 63.4 | 29.8 | Tnk. | 37 | 3,500 | 1916 | Wilmington, Del. | Wilmington, Del. |
| 86194 | | St. s. | Golden | 44 | 22 | 63.9 | 17.6 | 8.0 | Tow. | 7 | 1892 | 1892 | Milwaukee, Wis. | Duluth, Minn. |

1 Formerly st. s. R. H. Williams, Jr.

2 Formerly st. s. Sadie B.

3 Formerly *st. p. Dr. Frederick Hill.

4 Formerly st. s. City of Ludington.

5 Formerly st. s. Texas.

6 Formerly st. p. Line Hanson.

7 Formerly st. s. John K. Gilkinson.

8 Formerly st. s. Samuel Little.

9 Formerly st. s. James S. Higgins.

10 Formerly st. s. Edith.

11 Formerly st. s. S. B. Barker.

12 Formerly st. y. Fauzane.

MERCHANT STEAM VESSELS OF THE UNITED STATES—Continued.

| Official No. | Signal letters. | Rlg. | Name of vessel. | Gross tonnage. | Net tonnage. | Length. | Breadth. | Depth. | Service. | Crew. | Indicated horsepower. | When built. | Where built. | Home port (where permanent document issues). |
|--------------|-----------------|---------|---------------------------------|----------------|--------------|------------|----------|--------|----------|-------|-----------------------|-------------|------------------------|--|
| 76275 | | St. s. | Golden Age..... | 35 | 24 | Feet. 64.6 | 15.8 | 7.0 | Tow. | 5 | | 1881 | Greenpoint, N. Y. | New York, N. Y. |
| 201048 | | *St. p. | Golden Eagle..... | 193 | 193 | 175.0 | 35.0 | 5.2 | Pas. | 42 | 200 | 1904 | Jeffersonville, Ind. | St. Louis, Mo. |
| 212536 | | *St. p. | Golden Eagle..... | 9 | 9 | 40.5 | 10.8 | 2.8 | Pas. | 2 | 10 | 1911 | Des Moines, Iowa. | Des Moines, Iowa. |
| 211031 | | *St. p. | Golden Fleece..... | 96 | 96 | 131.0 | 26.0 | 3.9 | Pas. | 8 | 125 | 1913 | Paducah, Ky. | St. Louis, Mo. |
| 16316 | | St. s. | Golden Ray..... | 20 | 10 | 48.9 | 13.8 | 5.7 | Tow. | 4 | 200 | 1864 | Buffalo, N. Y. | New York, N. Y. |
| 86138 | | St. s. | Golden Rod..... | 35 | 17 | 52.1 | 16.5 | 6.8 | Tow. | 4 | 20 | 1891 | Noank, Conn. | Do. |
| 86250 | | St. s. | Golden Rod..... | 71 | 52 | 75.4 | 16.2 | 6.0 | Pas. | 5 | 50 | 1893 | Brewer, Me. | Belfast, Me. |
| 80184 | | St. s. | Golden Rule..... | 39 | 19 | 57.0 | 16.7 | 7.1 | Tow. | 4 | | 1891 | Noank, Conn. | New York, N. Y. |
| 204800 | KWLP | St. s. | GOLIAH..... | 414 | 221 | 134.9 | 27.1 | 15.2 | Tow. | 13 | 500 | 1907 | Camden, N. J. | Seattle, Wash. |
| 200616 | | St. s. | Goodwin No. 14..... | 143 | 97 | 85.3 | 26.0 | 10.0 | Tow. | 10 | 140 | 1909 | Tottenville, N. Y. | New York, N. Y. |
| 86328 | | *St. p. | Gopher..... | 98 | 50 | 84.5 | 22.6 | 4.5 | Frt. | 7 | 100 | 1895 | Jacksonville, Fla. | Philadelphia, Pa. |
| 202532 | | *St. p. | Gordon Fawcett..... | 45 | 45 | 90.0 | 18.0 | 3.8 | Tow. | 7 | | 1905 | Kenmare, N. Dak. | Pembina, N. Dak. |
| 213000 | LFHB | St. s. | GORGONA..... | 351 | 184 | 119.0 | 29.9 | 15.9 | Frt. | 14 | 1,000 | 1915 | Port Richmond, N. Y. | New York, N. Y. |
| 208540 | | St. s. | Gorilla..... | 8 | 7 | 30.6 | 9.0 | 3.2 | Fsh. | 2 | 7 | 1902 | Manitowoc, Wis. | Grand Haven, Mich. |
| 201685 | | St. s. | GOSHEN..... | 1,450 | 992 | 205.5 | 43.5 | 16.4 | Fer. | 7 | 1,900 | 1905 | Wilmington, Del. | New York, N. Y. |
| 203183 | KVLQ | St. s. | Gosnold..... | 181 | 99 | 103.0 | 24.3 | 9.4 | Pas. | 5 | | 1906 | Noank, Conn. | New Bedford, Mass. |
| 33972 | | St. p. | Gouldsboro..... | 469 | 469 | 206.0 | 52.4 | 9.0 | Fer. | 14 | 1,400 | 1853 | St. Louis, Mo. | New York, N. Y. |
| 202671 | | St. s. | Governor..... | 74 | 50 | 65.2 | 19.0 | 8.0 | Frt. | 5 | | 1905 | New Baltimore, N. Y. | Do. |
| 204314 | KWPN | St. s. | GOVERNOR..... | 5,474 | 2,550 | 391.9 | 48.2 | 19.7 | Pas. | 120 | 5,000 | 1907 | Camden, N. J. | Rookland, Me. |
| 86215 | | St. s. | Governor Bodwell..... | 140 | 70 | 101.7 | 19.2 | 7.8 | Pas. | 9 | 258 | 1892 | Rookland, Me. | Rookland, Me. |
| 203584 | KVQJ | *St. s. | GOVERNOR COBB..... | 2,522 | 1,658 | 289.1 | 54.0 | 18.0 | Pas. | 88 | | 1906 | Chester, Pa. | Boston, Mass. |
| 86483 | KPLQ | St. s. | GOVERNOR DINGLEY..... | 3,826 | 2,856 | 298.9 | 60.8 | 17.8 | Pas. | 95 | 2,500 | 1899 | | Do. |
| 136819 | | St. s. | Gov. Douglas..... | 40 | 23 | 56.6 | 16.4 | 6.4 | Pas. | 6 | | 1900 | | Rookland, Me. |
| 86245 | | St. s. | Gov. Flower..... | 103 | 51 | 88.0 | 19.0 | 9.0 | Tow. | 8 | | 1903 | Perth Amboy, N. J. | Perth Amboy, N. J. |
| 85526 | | St. s. | Gov. Irwin..... | 82 | 56 | 77.0 | 18.0 | 10.4 | Tow. | 4 | 250 | 1878 | San Francisco, Cal. | San Francisco, Cal. |
| 207162 | | St. s. | Gov. Markham..... | 79 | 54 | 81.8 | 19.0 | 9.1 | Tow. | 4 | 250 | 1892 | | Do. |
| 212402 | | St. s. | Gov. Martin H. Glynn..... | 133 | 75 | 89.4 | 17.8 | 9.9 | Frt. | 5 | 75 | 1914 | Tonawanda, N. Y. | Buffalo, N. Y. |
| 300440 | | St. s. | GOVERNOR PENNY- PACKER..... | 132 | 88 | 84.8 | 20.0 | 10.0 | Mso. | 7 | 500 | 1903 | Philadelphia, Pa. | Philadelphia, Pa. |
| 207961 | | St. s. | Governor Russell..... | 713 | 485 | 160.5 | 37.9 | 13.9 | Fer. | 6 | 700 | 1898 | Boston, Mass. | Boston, Mass. |
| 202143 | | St. p. | Gov. Winthrop..... | 436 | 389 | 134.9 | 30.0 | 11.5 | Fer. | 11 | | 1905 | Noank, Conn. | New London, Conn. |
| 85656 | | St. s. | Gowanus..... | 10 | 5 | 36.9 | 10.7 | 5.3 | Tow. | 2 | | 1881 | Brooklyn, N. Y. | New York, N. Y. |
| 204339 | | St. s. | GOWANUS..... | 802 | 586 | 182.3 | 45.0 | 16.6 | Fer. | 11 | 1,900 | 1907 | Wilmington, Del. | Do. |
| 86192 | | St. s. | Grace..... | 13 | 7 | 48.5 | 12.3 | 4.8 | Fsh. | 3 | | 1892 | Buffalo, N. Y. | Cleveland, Ohio. |
| 10997 | | St. s. | Grace Dorrner..... | 65 | 49 | 70.9 | 17.5 | 5.7 | Fer. | 6 | | 1868 | | Port Huron, Mich. |
| 86476 | | St. s. | Grace Thurston..... | 52 | 35 | 58.9 | 18.0 | 6.7 | Tow. | 5 | | 1899 | Everett, Wash. | Pt. Townsend, Wash. |
| 201241 | | *St. p. | Grady..... | 68 | 68 | 95.0 | 20.0 | 3.4 | Tow. | 8 | | 1904 | Franklin, La. | Morgan City, La. |
| 206149 | | St. s. | GRAHAM STEWART..... | 309 | 30 | 104.0 | 28.2 | 16.0 | Frt. | 17 | 1,300 | 1893 | Manitowoc, Wis. | Chicago, Ill. |
| 209103 | | St. s. | Graham..... | 40 | 11 | 66.4 | 18.2 | 7.4 | Tow. | 8 | | 1891 | Denton Harbor, Mich. | Do. |
| 210453 | | *St. p. | Grahamona..... | 443 | 413 | 149.5 | 30.0 | 4.5 | Pas. | 12 | | 1912 | Portland, Ore. | Portland, Ore. |
| 202513 | | *St. p. | Grand..... | 124 | 116 | 136.3 | 32.3 | 5.0 | Pas. | 20 | 225 | 1905 | Grand Rapids, Mich. | Memphis, Tenn. |
| 200007 | | St. s. | GRAND..... | 2,320 | 1,778 | 306.0 | 54.4 | 17.3 | Pas. | 37 | 4,000 | 1903 | Toledo, Ohio. | Milwaukee, Wis. |
| 202711 | | St. s. | GRAND HAYEN..... | 5,630 | 4,772 | 488.6 | 62.0 | 31.0 | Frt. | 30 | 1,200 | 1905 | | Marquette, Mich. |
| 207917 | | St. s. | GRAND ISLAND..... | 222 | 151 | 102.2 | 29.0 | 11.2 | Fer. | 4 | 250 | 1910 | Buffalo, N. Y. | Buffalo, N. Y. |
| 85541 | | St. p. | Grand Republic..... | 1,760 | 1,308 | 282.6 | 41.6 | 18.1 | Pas. | 45 | 1,800 | 1878 | Brooklyn, N. Y. | New York, N. Y. |
| 86282 | | St. s. | Grandon..... | 47 | 33 | 59.7 | 16.6 | 7.2 | Pas. | 3 | 26 | 1863 | Toledo, Ohio. | Sandusky, Ohio. |
| 86267 | | St. s. | GRANVILLE, RICHARD- SON..... | 2,237 | 1,790 | 265.6 | 40.0 | 25.0 | Frt. | 24 | 1,000 | 1893 | Buffalo, N. Y. | Cleveland, Ohio. |
| 85607 | | St. s. | Gratitude..... | 214 | 156 | 133.8 | 20.0 | 7.0 | Pas. | 19 | 260 | 1890 | Philadelphia, Pa. | Norfolk, Va. |
| 209644 | | *St. p. | Gray Eagle..... | 42 | 42 | 101.0 | 21.3 | 3.9 | Frt. | 6 | 96 | 1912 | Knoxville, Tenn. | Chattanooga, Tenn. |
| 85444 | | St. s. | Graying..... | 17 | 8 | 54.0 | 13.6 | 5.0 | Tow. | 6 | | 1876 | Buffalo, N. Y. | Port Huron, Mich. |
| 86044 | | St. s. | Graying..... | 15 | 7 | 44.0 | 12.0 | 4.5 | Tow. | 4 | | 1889 | West Bay City, Mich. | Wilmington, N. C. |
| 204656 | KVJL | St. s. | Grays Harbor..... | 659 | 374 | 172.0 | 39.0 | 12.4 | Frt. | 10 | 500 | 1907 | Aberdeen, Wash. | San Francisco, Cal. |
| 209336 | LOFT | St. s. | GRAYSON..... | 2,607 | 1,613 | 247.0 | 43.7 | 26.0 | Frt. | 27 | 1,350 | 1911 | Ecorse, Mich. | New York, N. Y. |
| 214625 | | St. s. | Greater Macon..... | 604 | 418 | 149.7 | 32.1 | 5.2 | Frt. | 16 | | 1916 | Macon, Ga. | Brunswick, Ga. |
| 86401 | KPSF | St. s. | GRECIAN..... | 2,827 | 1,094 | 263.3 | 42.0 | 36.0 | Pas. | 38 | 2,820 | 1900 | Wilmington, Del. | Baltimore, Md. |
| 141109 | | St. s. | Greclan..... | 49 | 24 | 65.0 | 17.0 | 7.8 | Tow. | 6 | 175 | 1892 | Philadelphia, Pa. | Philadelphia, Pa. |
| 200752 | | *St. p. | Greendale..... | 95 | 95 | 139.0 | 26.6 | 3.0 | Pas. | 17 | 200 | 1909 | Point Pleasant, W. Va. | Cincinnati, Ohio. |
| 77529 | | *St. p. | Green River..... | 78 | 78 | 130.0 | 25.3 | 4.5 | Pas. | 1 | 175 | 1902 | Hastings, Minn. | Evansville, Ind. |
| 86228 | | St. s. | Greensborough..... | 163 | 111 | 117.5 | 21.5 | 6.8 | Frt. | 10 | | 1892 | Baltimore, Md. | Philadelphia, Pa. |
| 85764 | | St. s. | Greenville..... | 30 | 15 | 61.7 | 15.0 | 6.1 | Tow. | 4 | | 1883 | Brooklyn, N. Y. | New York, N. Y. |
| 203139 | | St. s. | Greenwich..... | 88 | 48 | 62.6 | 20.5 | 8.0 | Tow. | 9 | 150 | 1906 | Tottenville, N. Y. | Do. |
| 208659 | | St. s. | GREENWICH..... | 79 | 59 | 66.0 | 18.1 | 10.0 | Tow. | 7 | 600 | 1911 | Camden, N. J. | Philadelphia, Pa. |
| 85921 | KDJL | St. s. | Greenwood..... | 195 | 144 | 114.0 | 31.0 | 9.0 | Frt. | 12 | 110 | 1899 | San Francisco, Cal. | San Francisco, Cal. |
| 86445 | | *St. p. | Greenwood..... | 264 | 264 | 173.6 | 36.1 | 5.5 | Pas. | 24 | 235 | 1896 | Parkersburg, W. Va. | Cincinnati, Ohio. |
| 200372 | | St. s. | Greta..... | 7 | 5 | 39.1 | 10.3 | 4.1 | Pas. | 1 | | 1903 | Poughkeepsie, N. Y. | Albany, N. Y. |
| 86170 | KLFV | St. y. | Gretchen..... | 58 | 40 | 90.0 | 13.0 | 8.0 | Yot. | 5 | | 1891 | | Washington, D. |
| 204691 | | *St. p. | Grey Eagle..... | 154 | 141 | 109.6 | 20.5 | 4.8 | Pas. | 8 | | 1907 | Salem, Ore. | Portland, Ore. |
| 85238 | | St. s. | Greyhound..... | 40 | 27 | 64.5 | 16.0 | 7.0 | Tow. | 9 | 180 | 1872 | Philadelphia, Pa. | Baltimore, Md. |

1 Formerly st. s. J. J. Driscoll.
 2 Formerly *st. p. Wm. Garig.
 3 Formerly st. s. Medina.
 4 Formerly (a) U. S. monitor Chlokaaw.
 (b) barge Chlokaaw.
 5 Formerly st. s. (a) Chas. C. Wing.
 (b) Henry Gillen.

6 Formerly st. s. Empress.
 7 Formerly st. s. Governor Irwin.
 8 Formerly st. s. Col. Graham.
 9 Formerly st. s. Eugene Zimmerman.
 10 Formerly st. s. George J. Gould.
 (a) Gratitude.
 (b) Captain Miller.

11 Formerly st. s. Lillie M. Graham.
 12 Formerly st. p. (a) J. J. Hill.
 (b) Louisiana.
 † Composite.
 ‡ Turbine.

MERCHANT STEAM VESSELS OF THE UNITED STATES—Continued.

| Official No. | Signal letters. | Rtg. | Name of vessel. | Gross tonnage. | Net tonnage. | Length. | Breadth. | Depth. | Service. | Crew. | Indicated horsepower. | When built. | Where built. | Home port (where permanent document issues). |
|--------------|-----------------|---------|-----------------------|----------------|--------------|---------|----------|--------|----------|-------|-----------------------|-------------|------------------------------|--|
| 80100 | | *St. p. | Greyhound..... | 107 | 183 | 139.3 | 18.6 | 6.4 | Pas. | 7 | 311 | 1890 | Portland, Oreg..... | Tacoma, Wash. |
| 80021 | | St. p. | GREYHOUND..... | 1,392 | 748 | 270.0 | 38.0 | 15.0 | Pas. | 50 | 1,824 | 1902 | Wyandotte, Mich..... | Detroit, Mich. |
| 10502 | | St. s. | Greylock..... | 87 | 59 | 79.5 | 21.7 | 9.4 | Frt. | 7 | | 1890 | Port Richmond, N. Y..... | Perth Amboy, N. J. |
| 80140 | | St. s. | GRIFFIN..... | 1,879 | 1,626 | 206.0 | 33.2 | 19.6 | Frt. | 22 | 900 | 1894 | Cleveland, Ohio..... | Detroit, Mich. |
| 107504 | | St. s. | Griswold..... | 133 | 91 | 82.2 | 25.0 | 7.0 | Pas. | 5 | 200 | 1894 | Albany, N. Y..... | New Haven, Conn. |
| 205618 | | St. s. | GROWER CLEVELAND..... | 59 | 40 | 63.0 | 16.1 | 7.6 | Pas. | 19 | 150 | 1908 | Buffalo, N. Y..... | Buffalo, N. Y. |
| 212946 | LFGB | St. s. | GUANTANAMO..... | 3,292 | 2,070 | 350.1 | 49.5 | 24.7 | Frt. | 40 | 500 | 1910 | West Hartlepool, Eng..... | New York, N. Y. |
| 208031 | | St. s. | Guardian..... | 124 | 84 | 100.1 | 20.0 | 10.0 | Pol. | 11 | 500 | 1890 | Boston, Mass..... | Boston, Mass. |
| 216070 | LJVH | St. s. | GUARO..... | 2,873 | 1,658 | 309.2 | 49.2 | 21.5 | Frt. | 34 | 1,800 | 1918 | Wilmington, Del..... | Wilmington, Del. |
| 105879 | | St. s. | Guernsey..... | 37 | 18 | 56.2 | 17.3 | 6.3 | Tow. | 4 | 50 | 1850 | Brooklyn, N. Y..... | New York, N. Y. |
| 106424 | | St. s. | Guido..... | 73 | 46 | 100.0 | 23.6 | 5.1 | Pas. | 0 | 64 | 1885 | Oswego, N. Y..... | Elizabeth City, N. C. |
| 15302 | | St. s. | Guiding Star..... | 29 | 14 | 61.0 | 13.3 | 5.5 | Tow. | 8 | 175 | 1868 | Philadelphia, Pa..... | New York, N. Y. |
| 86401 | | St. s. | Guiding Star..... | 105 | 71 | 80.3 | 21.1 | 0.6 | Tow. | 5 | 225 | 1899 | Noank, Conn..... | Do. |
| 213099 | LFHV | St. s. | GULFOAM..... | 5,188 | 3,202 | 383.0 | 61.2 | 30.1 | Tnk. | 38 | 2,500 | 1915 | Camden, N. J..... | Port Arthur, Tex. |
| 216299 | LKJQ | St. s. | GULFLINE..... | 5,270 | 3,207 | 391.1 | 61.2 | 30.2 | Tnk. | 37 | 2,650 | 1918 | do..... | Do. |
| 212524 | LDNR | St. s. | GULFLIGHT..... | 5,188 | 3,202 | 383.0 | 61.2 | 30.1 | Tnk. | 39 | 2,600 | 1914 | do..... | Do. |
| 214827 | LGSV | St. s. | GULFMAID..... | 5,225 | 3,218 | 391.1 | 61.2 | 30.2 | Tnk. | 37 | 2,650 | 1917 | do..... | Do. |
| 215404 | LHPQ | St. s. | GULF OF MEXICO..... | 7,507 | 4,867 | 467.6 | 62.7 | 32.0 | Tnk. | 39 | 3,200 | 1917 | do..... | Do. |
| 210514 | LCNR | St. s. | GULFOIL..... | 5,188 | 3,202 | 383.0 | 61.2 | 30.1 | Tnk. | 44 | 2,600 | 1912 | do..... | Do. |
| 86656 | KSFV | St. s. | GULFPORT..... | 224 | 152 | 102.0 | 24.0 | 11.7 | Tow. | 10 | 500 | 1903 | Philadelphia, Pa..... | Gulfport, Miss. |
| 212670 | LDTH | St. s. | GULFSTREAM..... | 5,188 | 3,202 | 383.0 | 61.2 | 30.1 | Tnk. | 36 | 2,600 | 1914 | Camden, N. J..... | Port Arthur, Tex. |
| 86230 | | St. s. | Hunderson Bros..... | 46 | 23 | 75.0 | 13.9 | 7.6 | Fsh. | 6 | | 1892 | Sheboygan, Wis..... | Chicago, Ill. |
| 86074 | | *St. p. | Huntersville..... | 204 | 204 | 140.0 | 28.0 | 4.0 | Pas. | 21 | | 1903 | Jeffersonville, Ind..... | Nashville, Tenn. |
| 212259 | | St. s. | Gurnel..... | 65 | 46 | 63.8 | 18.0 | 6.3 | Pas. | 2 | 175 | 1914 | Boothbay Harbor, Me..... | Plymouth, Mass. |
| 157508 | | St. s. | Gussie Brown..... | 110 | 86 | 84.5 | 22.5 | 6.1 | Pas. | 11 | 300 | 1898 | San Francisco, Cal..... | Seattle, Wash. |
| 212250 | | St. s. | Gustaf Ackerman..... | 80 | 58 | 64.3 | 21.5 | 8.8 | Tow. | 8 | 300 | 1914 | Tottenville, N. Y..... | New York, N. Y. |
| 86575 | | St. s. | Guy G. Major..... | 174 | 118 | 96.7 | 28.3 | 9.0 | Frt. | 0 | 95 | 1901 | Newburgh, N. Y..... | Do. |
| 204294 | KWFL | St. s. | GWALIA..... | 415 | 282 | 130.0 | 27.5 | 15.9 | Tow. | 13 | 900 | 1907 | Philadelphia, Pa..... | Boston, Mass. |
| 86017 | | St. s. | Gwyllan..... | 43 | 20 | 56.5 | 17.3 | 6.0 | Tow. | 6 | 132 | 1902 | Tacoma, Wash..... | Pt. Townsend, Wash. |
| 86365 | | St. s. | GWYNEDD..... | 115 | 78 | 88.2 | 19.0 | 10.2 | Tow. | 5 | 325 | 1890 | Philadelphia, Pa..... | Philadelphia, Pa. |
| 86037 | | St. s. | Gypsum..... | 81 | 40 | 70.0 | 22.5 | 8.3 | Frt. | 5 | | 1889 | Perth Amboy, N. J..... | New York, N. Y. |
| 86039 | | St. s. | Gypsum..... | 141 | 111 | 94.3 | 17.8 | 0.6 | Cnl. | 4 | 75 | 1889 | Lookport, N. Y..... | Do. |
| 203593 | KVQH | St. s. | Gypsum King..... | 681 | 331 | 151.9 | 29.0 | 18.2 | Tow. | 24 | 1,100 | 1906 | Port Richmond, N. Y..... | Do. |
| 215393 | LHNW | St. s. | GYPNUM PRINCE..... | 299 | 148 | 117.0 | 25.1 | 13.0 | Tow. | 18 | 750 | 1917 | Baltimore, Md..... | Do. |
| II. | | | | | | | | | | | | | | |
| 05226 | | St. s. | H. Chapel..... | 23 | 11 | 54.2 | 15.0 | 5.8 | Tow. | 0 | | 1873 | Philadelphia, Pa..... | New York, N. Y. |
| 205145 | | St. s. | H. DAHLKE..... | 620 | 409 | 152.0 | 34.0 | 10.0 | Mso. | 0 | 450 | 1903 | Manitowoc, Wis..... | Detroit, Mich. |
| 205585 | | St. s. | H. EWIG..... | 55 | 37 | 68.5 | 15.7 | 7.8 | Fsh. | 5 | 75 | 1908 | Ferrysburg, Mich..... | Milwaukee, Wis. |
| 06006 | | St. s. | H. Houghton..... | 210 | 151 | 126.0 | 27.0 | 8.2 | Frt. | 11 | 250 | 1889 | West Bay City, Mich..... | Do. |
| 204870 | | *St. p. | H. J..... | 15 | 15 | 45.7 | 14.7 | 3.0 | Tow. | 3 | | 1907 | Plaquemine, La..... | Morgan City, La. |
| 130428 | | St. s. | H. A. Baxter..... | 87 | 43 | 82.2 | 10.5 | 9.5 | Tow. | 6 | | 1884 | Milford, Del..... | Mobile, Ala. |
| 06450 | | St. s. | H. A. Moldrum..... | 63 | 47 | 71.0 | 20.3 | 7.0 | Tow. | 4 | | 1894 | Buffalo, N. Y..... | Duluth, Minn. |
| 206030 | | St. s. | H. B. KENNEDY..... | 499 | 210 | 179.2 | 28.1 | 11.3 | Pas. | 15 | 2,000 | 1894 | Portland, Ore..... | Seattle, Wash. |
| 216542 | LMDC | St. s. | H. B. Lovejoy..... | 1,037 | 788 | 202.0 | 40.0 | 16.2 | Frt. | 10 | 600 | 1914 | Seattle, Wash..... | Do. |
| 06477 | | St. p. | H. B. PLANT..... | 189 | 70 | 125.5 | 21.7 | 7.4 | Pas. | 22 | 440 | 1899 | Jacksonville, Fla..... | Tampa, Fla. |
| 06030 | | St. s. | H. B. Rawson..... | 54 | 37 | 71.0 | 17.6 | 7.0 | Tow. | 4 | 275 | 1889 | Tottenville, N. Y..... | New York, N. Y. |
| 211021 | | St. s. | H. B. Turner..... | 21 | 13 | 64.0 | 11.0 | 4.0 | Tow. | 4 | 65 | 1913 | New Bern, N. O..... | New Bern, N. C. |
| 130772 | KPMJ | St. s. | H. O. OADMUS..... | 413 | 209 | 139.0 | 26.1 | 15.5 | Tow. | 19 | 1,000 | 1899 | Camden, N. J..... | New York, N. Y. |
| 214015 | LGNV | St. s. | H. O. TOLLETT..... | 7,129 | 4,417 | 435.0 | 59.0 | 32.0 | Tnk. | 38 | 2,000 | 1910 | San Francisco, Cal..... | Philadelphia, Pa. |
| 120378 | KDLB | St. s. | H. C. Rowe & Co..... | 600 | 340 | 144.8 | 23.4 | 10.0 | Ovs. | 12 | 500 | 1888 | Port Jefferson, N. Y..... | New Haven, Conn. |
| 215502 | | St. s. | H. C. Rusling..... | 152 | 103 | 84.8 | 28.7 | 8.5 | Frt. | 7 | 300 | 1917 | West New Brighton, N. Y..... | New York, N. Y. |
| 201238 | | St. s. | H. C. Scott..... | 59 | 37 | 76.0 | 16.6 | 4.0 | Tow. | 4 | 30 | 1904 | Omro, Wis..... | Milwaukee, Wis. |
| 206912 | | St. s. | H. C. Splane..... | 31 | 23 | 47.0 | 15.5 | 0.7 | Tow. | 2 | 80 | 1909 | Boston, Mass..... | Boston, Mass. |
| 207440 | | St. s. | H. C. Wild..... | 40 | 31 | 60.8 | 16.4 | 8.5 | Tow. | 8 | 300 | 1910 | Chicago, Ill..... | Chicago, Ill. |
| 06335 | | St. s. | H. D. Mould..... | 49 | 33 | 67.0 | 18.0 | 7.0 | Tow. | 4 | | 1896 | Athens, N. Y..... | Albany, N. Y. |
| 06223 | | St. s. | H. E. Hamlin..... | 43 | 21 | 71.1 | 17.7 | 0.3 | Fsh. | 17 | 120 | 1893 | Bath, Me..... | Newport, R. I. |
| 206071 | | *St. p. | H. E. Myrtle..... | 47 | 47 | 104.1 | 10.0 | 3.2 | Tow. | 14 | 90 | 1911 | Herrmann, Mo..... | St. Louis, Mo. |
| 06230 | | St. s. | H. E. Runnels..... | 889 | 629 | 178.0 | 35.0 | 13.2 | Frt. | 14 | 375 | 1893 | Port Huron, Mich..... | Buffalo, N. Y. |
| 06475 | | *St. p. | H. E. Wright..... | 683 | 536 | 182.1 | 37.0 | 0.5 | Frt. | 14 | 180 | 1899 | Stockton, Cal..... | San Francisco, Cal. |
| 05803 | KCMV | St. s. | H. F. Dimock..... | 2,025 | 1,780 | 271.8 | 41.6 | 19.2 | Frt. | 20 | 2,000 | 1884 | Philadelphia, Pa..... | Boston, Mass. |
| 213631 | | St. s. | H. G. Beck..... | 23 | 15 | 51.4 | 13.2 | 5.2 | Fsh. | 5 | 60 | 1915 | Buffalo, N. Y..... | Buffalo, N. Y. |
| 05085 | | St. s. | H. G. Brooks..... | 20 | 14 | 57.7 | 14.0 | 5.8 | Fsh. | 4 | | 1888 | do..... | Port Huron, Mich. |
| 212740 | | St. s. | H. G. SMITH..... | 20 | 12 | 48.0 | 13.0 | 0.5 | Frt. | 1 | 40 | 1914 | do..... | Buffalo, N. Y. |
| 05108 | | St. s. | H. G. Tisdale..... | 81 | 40 | 94.0 | 18.3 | 8.7 | Tow. | 6 | | 1872 | Philadelphia, Pa..... | Albany, N. Y. |
| 213108 | | St. s. | H. H. Collet..... | 76 | 44 | 78.5 | 22.5 | 0.3 | Frt. | 0 | 350 | 1915 | Pascagoula, Miss..... | New Orleans, La. |
| 06623 | | St. s. | H. H. Newkirk..... | 27 | 18 | 47.0 | 14.4 | 6.4 | Tow. | 3 | 75 | 1880 | Poughkeepsie, N. Y..... | New York, N. Y. |
| 214090 | LGBH | St. s. | H. H. ROGERS..... | 10,050 | 7,710 | 600.0 | 68.0 | 27.0 | Tnk. | 48 | 3,000 | 1916 | Newport News, Va..... | Do. |

1 Formerly st. s. Alice May.
 2 Formerly British st. s. Registan.
 3 Formerly Cuban st. s. Quantanamo.
 4 Formerly st. s. Alice.
 5 N. Y. Cent'l Lg. Co. No. 7.
 6 New York Central No. 7.
 7 Alice.

8 Formerly st. y. Alda.
 9 Formerly st. s. La Fayette Markle.
 10 Formerly st. s. Dawson City.
 11 Formerly st. s. Thomas F. O'Brien.
 12 Formerly st. s. Herbert.
 13 Formerly st. s. Nath'l P. Dolane.

14 Formerly st. s. Echo.
 15 John Scully.
 16 City of Bridgeport.
 17 Rosalee.

MERCHANT STEAM VESSELS OF THE UNITED STATES—Continued.

| Official No. | Signal letters. | Rtg. | Name of vessel. | Gross tonnage. | Net tonnage. | Length. | Breadth. | Depth. | Service. | Crew. | Indicated horsepower. | When built. | Where built. | Home port (where permanent document issues). |
|--------------|-----------------|--------|------------------------------------|----------------|--------------|---------|----------|--------|----------|-------|-----------------------|-------------|----------------------|--|
| | | | | | | Feet. | Feet. | Feet. | | | | | | |
| 06562 | | St. s. | H. J. DORNBOSS..... | 44 | 30 | 63.6 | 16.0 | 7.8 | Fsh. | 5 | | 1901 | Ferrysburg, Mich. | Grand Haven, Mich. |
| 210450 | LKVT | St. s. | H. M. FLAGLER..... | 8,207 | 6,183 | 401.8 | 60.0 | 27.0 | Tnk. | 48 | 2,600 | 1918 | Newport News, Va. | New York, N. Y. |
| 96039 | KIICD | St. s. | H. M. Whitney..... | 2,706 | 1,769 | 271.8 | 43.0 | 19.2 | Fer. | 27 | 2,800 | 1890 | Philadelphia, Pa. | Boston, Mass. |
| 211604 | | St. p. | H. O. Ponkey..... | 160 | 169 | 115.2 | 23.0 | 7.2 | Fer. | 5 | 200 | 1916 | Jeffersonville, Ind. | New Orleans, La. |
| 06269 | | St. p. | H. P. Bigelow..... | 46 | 37 | 67.0 | 14.3 | 8.5 | Pas. | 4 | | 1893 | Baldwinsville, N. Y. | Ogdensburg, N. Y. |
| 215758 | | St. p. | H. P. Flesher..... | 123 | 123 | 127.5 | 27.4 | 5.7 | Tow. | 15 | 240 | 1917 | Mount Vernon, Ind. | Evansville, Ind. |
| 203380 | | St. p. | H. P. McIntosh..... | 6,765 | 5,371 | 620.0 | 64.0 | 26.2 | Frt. | 24 | 2,000 | 1907 | West Bay City, Mich. | Cleveland, Ohio. |
| 208323 | | St. p. | H. S. Chamberlain..... | 99 | 99 | 135.5 | 25.5 | 3.5 | Tow. | 10 | 250 | 1911 | Ashtabula, Ind. | Chattanooga, Tenn. |
| 95831 | | St. s. | H. S. Lockwood..... | 62 | 26 | 69.0 | 20.5 | 6.0 | Oys. | 6 | | 1884 | South Norwalk, Conn. | New York, N. Y. |
| 95942 | | St. s. | H. S. Nichols..... | 77 | 34 | 74.6 | 20.0 | 9.1 | Tow. | 5 | | 1888 | Atlantic, N. Y. | Gloucester, Mass. |
| 211457 | | St. s. | H. W. Carter..... | 34 | 21 | 62.0 | 11.4 | 6.2 | Tow. | 4 | 75 | 1913 | Oregon, Wis. | Milwaukee, Wis. |
| 215088 | | St. s. | H. Van Ellis..... | 51 | 37 | 60.0 | 15.2 | 7.5 | Fer. | 1 | | 1917 | Monticello, W. Va. | Do. |
| 96029 | | St. p. | Haarlem..... | 382 | 298 | 123.5 | 31.2 | 10.5 | For. | 5 | 348 | 1889 | Greenpoint, N. Y. | New York, N. Y. |
| 11653 | | St. s. | Hackensack..... | 124 | 88 | 90.0 | 22.5 | 7.8 | Fer. | 6 | 100 | 1863 | Belleville, N. J. | Baltimore, Md. |
| 95911 | | St. s. | Haldee..... | 17 | 9 | 40.2 | 14.0 | 5.1 | Tow. | 2 | | 1884 | Freeport, Me. | Muchlas, Me. |
| 200706 | | St. s. | Hainesport..... | 67 | 40 | 72.0 | 18.4 | 8.0 | Howsp. | 7 | 120 | 1904 | Madison, Md. | Philadelphia, Pa. |
| 215998 | LJRB | St. s. | Halco..... | 970 | 532 | 211.9 | 42.0 | 14.0 | Frt. | 21 | 650 | 1917 | Fairhaven, Cal. | San Francisco, Cal. |
| 140095 | | St. s. | Halcyon..... | 89 | 44 | 109.3 | 16.5 | 8.0 | Fer. | 5 | | 1875 | Brooklyn, N. Y. | New York, N. Y. |
| 95583 | | St. p. | Hale..... | 53 | 47 | 94.0 | 20.4 | 3.4 | Pas. | 9 | | 1901 | Harvey, La. | New Orleans, La. |
| 95148 | | St. s. | HAMBURG..... | 1,206 | 833 | 210.2 | 40.2 | 10.7 | Fer. | 7 | 760 | 1891 | Newburgh, N. Y. | New York, N. Y. |
| 200449 | | St. s. | Hamburg-American Line No. 2..... | 52 | 35 | 60.0 | 17.8 | 7.0 | Tow. | 5 | | 1903 | Tottenville, N. Y. | Do. |
| 211187 | | St. s. | HAMBURG - AMERICAN LINE No. 3..... | 281 | 193 | 111.8 | 27.0 | 14.4 | Frt. | 8 | 1,100 | 1913 | Port Richmond, N. Y. | Do. |
| 211619 | | St. s. | HAMBURG - AMERICAN LINE No. 4..... | 20 | 13 | 54.7 | 10.0 | 4.4 | Pas. | 2 | 70 | 1913 | New York, N. Y. | Do. |
| 06439 | KNWT | St. s. | HAMILTON..... | 3,723 | 2,430 | 351.8 | 42.0 | 17.0 | Pas. | 05 | 3,500 | 1899 | Chester, Pa. | Do. |
| 200582 | | St. s. | Hamilton..... | 04 | 43 | 74.0 | 17.2 | 8.2 | Tow. | 9 | 200 | 1904 | Baltimore, Md. | Baltimore, Md. |
| 96171 | | St. s. | Hamilton A. Mathes..... | 48 | 24 | 62.0 | 17.8 | 7.3 | Tow. | 4 | | 1892 | Boston, Mass. | Boston, Mass. |
| 203710 | | St. s. | HAMMONTON..... | 704 | 519 | 141.0 | 38.1 | 13.2 | Fer. | 7 | 1,000 | 1906 | Camden, N. J. | Philadelphia, Pa. |
| 211888 | LDJB | St. s. | HAMPDEN..... | 4,725 | 2,779 | 309.0 | 50.1 | 28.0 | Frt. | 30 | 2,100 | 1914 | do. | Boston, Mass. |
| 202061 | | St. s. | Hampton..... | 48 | 17 | 63.0 | 10.3 | 8.2 | Tow. | 0 | 160 | 1905 | Turkey Island, Va. | Philadelphia, Pa. |
| 96321 | | St. s. | HAMPTON ROADS..... | 450 | 268 | 160.0 | 25.0 | 12.0 | Pas. | 12 | 750 | 1890 | Wilmington, Del. | New York, N. Y. |
| 96428 | | St. p. | Hannah..... | 1,130 | 688 | 222.8 | 42.0 | 6.2 | Pas. | 60 | 1,000 | 1898 | Black, Alaska. | St. Michael, Alaska. |
| 95942 | | St. s. | Hannah A. Lennon..... | 130 | 88 | 125.0 | 22.0 | 9.0 | Pas. | 23 | | 1901 | Princeton, Md. | Reedville, Va. |
| 05765 | | St. s. | Hannah H. Keys..... | 28 | 14 | 59.5 | 14.5 | 0.3 | Pas. | 4 | | 1883 | Baltimore, Md. | Baltimore, Md. |
| 202666 | | St. y. | Happy Days..... | 43 | 40 | 65.0 | 12.8 | 3.8 | Yct. | 5 | | 1905 | Croton, N. Y. | Georgetown, S. C. |
| 202244 | | St. s. | Happy Home..... | 14 | 9 | 42.5 | 14.0 | 3.0 | Tow. | 2 | | 1905 | Raber, Mich. | Marquette, Mich. |
| 95060 | | St. s. | Harbinger..... | 54 | 39 | 105.2 | 19.0 | 4.2 | Pas. | 4 | | 1899 | Baltimore, Md. | Elizabeth City, N. C. |
| 211160 | | St. s. | Harbinger..... | 33 | 23 | 66.0 | 18.0 | 3.0 | Plid. | 5 | 25 | 1913 | Erle, Pa. | Erle, Pa. |
| 96032 | | St. p. | Harbor Belle..... | 179 | 117 | 98.8 | 20.5 | 4.5 | Pas. | 6 | | 1902 | Aberdeen, Wash. | Seattle, Wash. |
| 211120 | | St. s. | Harbor Master..... | 41 | 30 | 54.5 | 21.2 | 0.5 | Fer. | 1 | | 1916 | Detroit, Mich. | Detroit, Mich. |
| 207397 | | St. p. | Harbor Queen..... | 126 | 70 | 80.2 | 20.9 | 4.8 | Frt. | 3 | | 1919 | Aberdeen, Wash. | Seattle, Wash. |
| 21284 | | St. s. | Hardtack..... | 19 | 13 | 57.5 | 12.0 | 5.2 | Tow. | 1 | | 1911 | Portland, Ore. | Portland, Ore. |
| 139550 | | St. p. | Hardwood..... | 80 | 60 | 102.0 | 23.0 | 4.0 | Pas. | 5 | | 1909 | Ivory, Iowa. | St. Louis, Mo. |
| 86415 | LIQV | St. s. | Hardy..... | 420 | 289 | 168.5 | 34.0 | 11.4 | Pas. | 18 | | 1893 | San Francisco, Cal. | Marshall, Ore. |
| 131490 | | St. s. | Harford..... | 59 | 29 | 73.5 | 18.0 | 7.0 | Tow. | 5 | | 1881 | Cosque, N. J. | Philadelphia, Pa. |
| 100720 | | St. s. | Harlem..... | 23 | 13 | 43.0 | 13.5 | 0.5 | Tow. | 2 | | 1899 | Buffalo, N. Y. | Buffalo, N. Y. |
| 96019 | | St. s. | Harlem River..... | 28 | 17 | 53.9 | 13.2 | 5.8 | Tow. | 4 | | 1899 | Brooklyn, N. Y. | New York, N. Y. |
| 09167 | | St. s. | Harlem River No. 1..... | 50 | 30 | 64.3 | 16.2 | 0.8 | Tow. | 4 | | 1892 | do. | Do. |
| 08352 | | St. s. | Harlem River No. 2..... | 49 | 33 | 62.0 | 10.7 | 7.4 | Tow. | 4 | | 1890 | do. | Do. |
| 93540 | | St. s. | Harlem River No. 3..... | 63 | 43 | 67.3 | 10.5 | 7.8 | Tow. | 4 | | 1901 | do. | Do. |
| 140490 | | St. s. | Harlem River No. 4..... | 67 | 39 | 65.0 | 17.4 | 7.7 | Tow. | 4 | | 1891 | Lynchhurst, N. J. | Do. |
| 150337 | | St. s. | Harlow..... | 575 | 482 | 193.7 | 35.0 | 10.0 | Frt. | 10 | 630 | 1891 | Green Bay, Wis. | Detroit, Mich. |
| 95501 | | St. s. | Harold..... | 34 | 17 | 58.7 | 15.7 | 0.5 | Tow. | 5 | | 1877 | Fall River, Mass. | Savannah, Ga. |
| 93985 | KIJJL | St. s. | Harold..... | 180 | 93 | 100.3 | 24.2 | 12.5 | Tow. | 9 | 600 | 1899 | New London, Conn. | New London, Conn. |
| 98205 | | St. s. | Harold..... | 19 | 9 | 51.9 | 13.4 | 4.0 | Tow. | 2 | | 1895 | Branford, Me. | Portland, Me. |
| 215769 | | St. s. | Harold..... | 10 | 11 | 41.3 | 12.2 | 0.0 | Tow. | 3 | 160 | 1917 | Tenawanda, N. Y. | Buffalo, N. Y. |
| 95677 | | St. s. | Harold C..... | 27 | 18 | 45.4 | 14.0 | 5.0 | Tow. | 4 | | 1894 | Willard, Wash. | Seattle, Wash. |
| 96509 | | St. s. | Harold J..... | 33 | 21 | 64.0 | 10.0 | 7.2 | Fsh. | 2 | | 1901 | Erle, Pa. | Cleveland, Ohio. |
| 215152 | LIQO | St. s. | HAROLD WALKER..... | 6,784 | 4,218 | 430.0 | 58.2 | 33.3 | Tnk. | 60 | 1,000 | 1917 | Philadelphia, Pa. | Los Angeles, Cal. |
| 96635 | | St. s. | HAROLD B. NYE..... | 3,851 | 2,735 | 380.0 | 50.0 | 28.0 | Frt. | 28 | 1,450 | 1902 | Lorain, Ohio. | Cleveland, Ohio. |
| 91377 | | St. s. | Harold J. Reichert..... | 50 | 25 | 70.6 | 17.5 | 7.4 | Tow. | 5 | 180 | 1881 | Brooklyn, N. Y. | New York, N. Y. |
| 95955 | | St. s. | Harriet..... | 57 | 37 | 61.5 | 17.8 | 8.8 | Frt. | 1 | | 1882 | Greenpoint, N. Y. | Albany, N. Y. |
| 80561 | | St. s. | Harriet..... | 56 | 38 | 67.8 | 10.5 | 7.5 | Tow. | 0 | 207 | 1895 | Boston, Mass. | New London, Conn. |
| 96689 | | St. s. | HARRIET..... | 55 | 29 | 63.0 | 18.0 | 7.0 | Pas. | 0 | 180 | 1893 | Wilmington, Del. | Wilmington, Del. |
| 130694 | | St. s. | HARRIET..... | 39 | 20 | 58.0 | 12.9 | 5.4 | Frt. | 5 | | 1895 | Mt. Vernon, Conn. | Baltimore, Md. |
| 203694 | | St. p. | Harriet..... | 87 | 87 | 106.0 | 25.5 | 4.0 | Tow. | 5 | 175 | 1895 | Walpole, Minn. | Chicago, Ill. |
| 116695 | | St. s. | Harriet H..... | 1,038 | 1,317 | 282.6 | 63.0 | 19.4 | Fer. | 34 | | 1895 | Cleveland, Ohio. | Erle, Pa. |

- 1 Formerly (a sch. Lookout.
 2 U. S. Fish Commission sch. Alcyon.
 3 Formerly st. s. Frank Steers.
 4 Formerly st. s. Mary Lee.
 5 Formerly st. p. Neptune.
 6 Formerly st. s. Grace Dollar.

- 7 Formerly st. s. Edwin D. Hartley.
 8 Formerly st. s. Adam Homer.
 9 Formerly st. s. Lynchhurst.
 10 Formerly st. s. Preston.
 11 Formerly st. s. Maggie Morgan.
 12 Formerly st. s. Arrow.

- 13 Formerly st. s. Henry Preston, sr.
 14 Formerly st. s. William Woolley.
 15 Formerly st. y. Hannah.
 16 Formerly (a Shenagon No. 2.
 17 Formerly st. s. Muskegon.
 18 Formerly st. s. Pere Marquette 10.

MERCHANT STEAM VESSELS OF THE UNITED STATES—Continued.

| Official No. | Signal letters. | Rig. | Name of vessel. | Gross tonnage. | Net tonnage. | Length. | Breadth. | Depth. | Service. | Crew. | Indicated horsepower. | When built. | Where built. | Home port (where permanent document issues). |
|--------------|-----------------|---------|-------------------|----------------|--------------|---------|----------|--------|----------|-------|-----------------------|-------------|--------------------------|--|
| 212412 | | St. s. | Harriet C. | 35 | 24 | 60.0 | 10.0 | 6.1 | Fsh. | 6 | 90 | 1914 | Erie, Pa. | Cleveland, Ohio. |
| 90306 | | St. s. | Harriet M. | 11 | 8 | 51.3 | 11.3 | 3.6 | Fsh. | 3 | | 1897 | Chicago, Ill. | Grand Haven, Mich. |
| 90505 | | St. s. | HARRISBURG | 225 | 93 | 88.0 | 22.0 | 12.2 | Tow. | 5 | 650 | 1900 | Wilmington, Del. | New York, N. Y. |
| 90187 | | St. s. | Harry | 49 | 32 | 73.5 | 17.8 | 7.8 | Tow. | 5 | | 1892 | Roundout, N. Y. | Albany, N. Y. |
| 90390 | | *St. p. | Harry Brown | 604 | 381 | 205.0 | 42.0 | 5.3 | Tow. | 50 | | 1898 | Pittsburgh, Pa. | Pittsburgh, Pa. |
| 202900 | | St. s. | HARRY COULBY | 6,495 | 4,939 | 549.0 | 66.1 | 32.0 | Frt. | 25 | 1,900 | 1906 | Wyandotte, Mich. | Oswego, N. Y. |
| 213004 | | St. s. | Harry Davis | 96 | 45 | 99.8 | 22.0 | 6.4 | Frt. | 7 | 150 | 1915 | Milford, Del. | Wilmington, Del. |
| 210590 | LCPM | St. s. | HARRY FARNUM | 3,098 | 2,364 | 304.0 | 44.2 | 24.7 | Tnk. | 26 | 1,200 | 1912 | Toledo, Ohio | New York, N. Y. |
| 90480 | | St. s. | Harry Greenwood | 27 | 18 | 67.0 | 14.3 | 5.7 | Pas. | 4 | | 1900 | Soranton, Miss. | Gulfport, Miss. |
| 90302 | | St. s. | Harry Lee | 34 | 23 | 74.8 | 18.0 | 5.0 | Pas. | 6 | | 1894 | St. Marys, Ga. | Jacksonville, Fla. |
| 214005 | | *St. p. | HARRY LEE | 343 | 313 | 175.5 | 36.0 | 6.7 | Pas. | 24 | 360 | 1915 | St. Louis, Mo. | New York, N. Y. |
| 120958 | | St. s. | Harry Nichols | 40 | 27 | 54.2 | 16.2 | 7.9 | Tow. | 4 | | 1893 | New Baltimore, N. Y. | Do. |
| 90228 | | *St. p. | Harry No. 2 | 48 | 38 | 93.0 | 16.5 | 3.2 | Tow. | 3 | | 1893 | Pittsburgh, Pa. | Pittsburgh, Pa. |
| 207301 | | St. s. | HARRY YATES | 6,077 | 4,927 | 504.0 | 56.0 | 20.0 | Frt. | 22 | 1,500 | 1910 | St. Clair, Mich. | Buffalo, N. Y. |
| 145535 | | St. p. | Harry B. James | 896 | 548 | 175.0 | 36.6 | 13.3 | Frt. | 7 | | 1890 | Wilmington, Del. | New York, N. Y. |
| 90394 | | St. s. | Harry C. Lydon | 67 | 19 | 69.0 | 18.5 | 7.2 | Tow. | 8 | | 1898 | Benton Harbor, Mich. | Chicago, Ill. |
| 117108 | | St. s. | Harry C. Ruding | 76 | 52 | 72.9 | 20.1 | 8.8 | Frt. | 6 | | 1902 | Shooters Island, N. Y. | New York, N. Y. |
| 90311 | | St. s. | Harry H. Boyd | 36 | 24 | 68.5 | 15.0 | 7.2 | Fsh. | 6 | | 1895 | Buffalo, N. Y. | Detroit, Mich. |
| 215092 | | St. s. | HARRY L. BLOCK | 73 | 50 | 83.6 | 19.0 | 8.0 | Frt. | 4 | | 1917 | Dubuque, Iowa | St. Louis, Mo. |
| 90163 | | St. s. | Harry M. Wall | 60 | 30 | 65.4 | 16.0 | 7.7 | Tow. | 4 | | 1892 | Philadelphia, Pa. | Philadelphia, Pa. |
| 157090 | | St. s. | HARRY R. JONES | 5,315 | 4,160 | 448.0 | 62.0 | 2.50 | Pas. | 24 | 1,800 | 1903 | West Superior, Wis. | Cleveland, Ohio. |
| 95727 | | St. s. | Harry R. Wheeler | 70 | 35 | 77.2 | 18.0 | 8.4 | Tow. | 5 | 250 | 1882 | Camden, N. J. | New York, N. Y. |
| 145620 | | St. s. | Harry R. Wheeler | 49 | 21 | 63.8 | 17.3 | 7.6 | Tow. | 5 | | 1892 | Jersey City, N. J. | Do. |
| 201937 | | St. s. | HARRY W. CROFT | 6,223 | 4,805 | 511.0 | 53.0 | 25.6 | Frt. | 25 | 200 | 1908 | Toledo, Ohio. | Cleveland, Ohio. |
| 95735 | | St. s. | Harsimus | 112 | 60 | 85.0 | 20.5 | 9.8 | Tow. | 4 | 200 | 1882 | South Amboy, N. J. | New York, N. Y. |
| 214220 | LGDF | St. s. | HARSTELE | 183 | 69 | 135.3 | 18.6 | 11.1 | Tow. | 10 | 572 | 1897 | Leith, Scotland | Do. |
| 90472 | | St. s. | HARTFORD | 1,488 | 1,012 | 243.3 | 45.7 | 12.5 | Frt. | 07 | 1,000 | 1899 | Baltimore, Md. | Hartford, Conn. |
| 208000 | | St. s. | Harts Island | 66 | 45 | 66.7 | 17.0 | 7.4 | Pas. | 0 | 175 | 1910 | West New Brighton, N. Y. | New York, N. Y. |
| 214038 | LQPF | St. s. | Hartwood | 940 | 545 | 199.3 | 42.0 | 14.0 | Frt. | 22 | 650 | 1916 | Hoguliam, Wash. | San Francisco, Cal. |
| 93507 | | St. s. | HARVARD | 5,054 | 4,061 | 491.0 | 50.2 | 29.5 | Frt. | 25 | 1,800 | 1900 | Wyandotte, Mich. | Duluth, Minn. |
| 130473 | KMCJ | St. y. | HARVARD | 803 | 401 | 220.0 | 32.0 | 17.5 | Yot. | 37 | 1,000 | 1894 | Bath, Me. | Buffalo, N. Y. |
| 204745 | | St. s. | HARVARD | 75 | 51 | 71.8 | 17.0 | 8.0 | Tow. | 6 | | 1897 | Buffalo, N. Y. | Buffalo, N. Y. |
| 90489 | | *St. p. | Harvest Queen | 585 | 511 | 187.0 | 39.8 | 9.0 | Pas. | 28 | | 1900 | Portland, Ore. | Portland, Ore. |
| 210341 | | *St. p. | Harvester | 638 | 492 | 152.0 | 30.2 | 6.8 | Frt. | 14 | 100 | 1912 | Stanwood, Wash. | Seattle, Wash. |
| 208243 | | St. s. | HARVEY | 81 | 55 | 70.6 | 16.2 | 8.5 | Fsh. | 5 | 200 | 1910 | Ferryburg, Mich. | Chicago, Ill. |
| 90399 | | St. s. | HARVEY D. GOULDER | 23 | 15 | 66.6 | 13.9 | 6.2 | Pas. | 4 | | 1893 | Saugatuck, Mich. | Milwaukee, Wis. |
| 202977 | | St. s. | HARVEY D. GOULDER | 156 | 78 | 73.8 | 23.3 | 11.6 | Tow. | 5 | | 1898 | Buffalo, N. Y. | Duluth, Minn. |
| 90291 | | St. s. | HARVEY D. GOULDER | 6,017 | 5,219 | 525.0 | 55.0 | 31.0 | Frt. | 18 | 1,700 | 1899 | Lorain, Ohio | Cleveland, Ohio. |
| 205072 | | St. s. | HARVEY H. BROWN | 2,073 | 1,874 | 351.1 | 40.8 | 21.6 | Pas. | 3 | | 1894 | Wyandotte, Mich. | Boston, Mass. |
| 90160 | | St. s. | HARVEY J. KENDALL | 6,634 | 4,927 | 532.0 | 68.3 | 32.6 | Frt. | 21 | 1,800 | 1894 | Ferris, Mich. | Cleveland, Ohio. |
| 200775 | | St. s. | Haskell | 398 | 204 | 141.7 | 30.0 | 9.2 | Frt. | 10 | 375 | 1892 | Marble City, Mich. | Ogdensburg, N. Y. |
| 90440 | | *St. p. | Hassall | 24 | 7 | 59.0 | 12.0 | 4.8 | Tow. | 7 | | 1904 | Madisonville, La. | New Orleans, La. |
| 207708 | | St. s. | Hassayampa | 501 | 503 | 181.3 | 30.8 | 8.4 | Pas. | 28 | | 1899 | Portland, Ore. | Portland, Ore. |
| 90334 | | St. s. | Hatteras | 04 | 25 | 90.0 | 18.0 | 7.9 | Tow. | 3 | | 1910 | Sault Ste. Marie, Mich. | Duluth, Minn. |
| 216805 | LJMC | St. s. | HATTERAS | 296 | 189 | 131.3 | 21.2 | 8.5 | Pas. | 11 | 100 | 1896 | Eddyville, N. Y. | Bridgeport, Conn. |
| 90044 | | St. s. | Hattie | 4,910 | 3,836 | 376.4 | 62.3 | 27.0 | Frt. | 62 | 2,000 | 1917 | Sparrows Point, Md. | Baltimore, Md. |
| 203008 | | *St. p. | Hattie B. | 21 | 10 | 51.0 | 13.9 | 6.7 | Frt. | 18 | | 1900 | Noank, Conn. | Newport, R. I. |
| 93353 | | St. s. | Hattie Bol. | 59 | 37 | 60.4 | 14.2 | 3.4 | Frt. | 5 | | 1906 | Seattle, Wash. | Juneau, Alaska. |
| 90220 | | *St. p. | Hattie Darling | 27 | 19 | 60.8 | 14.7 | 4.7 | Oya. | 3 | | 1902 | Bridgeport, Conn. | New York, N. Y. |
| 95997 | | St. s. | Hattie Gago | 14 | 14 | 60.0 | 14.0 | 3.6 | Frt. | 3 | | 1893 | Rook Island, Ill. | Dubuque, Iowa. |
| 141710 | KQVF | St. s. | HATTIE LUCKENBACH | 181 | 05 | 76.5 | 20.0 | 15.8 | Frt. | 6 | 90 | 1889 | San Francisco, Cal. | New York, N. Y. |
| 95760 | | St. s. | Hattie Lloyd | 4,623 | 3,590 | 331.5 | 47.0 | 25.0 | Frt. | 33 | 1,450 | 1901 | Sparrows Point, Md. | Do. |
| 96038 | | St. s. | Hattie Thomas | 34 | 28 | 68.0 | 12.3 | 4.4 | Frt. | 3 | | 1883 | Duluth, Minn. | Duluth, Minn. |
| 2054 | | St. s. | Hattie L. Aldrich | 50 | 38 | 87.0 | 21.7 | 5.8 | Frt. | 6 | | 1890 | New Haven, Conn. | New York, N. Y. |
| 8449 | | St. s. | Haven | 45 | 22 | 62.0 | 17.8 | 7.2 | Tow. | 5 | 200 | 1875 | Brooklyn, N. Y. | Do. |
| 95852 | | St. s. | Haven Belle | 930 | 632 | 175.6 | 34.7 | 10.4 | Frt. | 15 | 700 | 1857 | Do. | Do. |
| 90534 | KQMW | St. s. | HAWAIIAN | 137 | 113 | 114.5 | 23.2 | 5.0 | Pas. | 7 | 79 | 1885 | Philadelphia, Pa. | Philadelphia, Pa. |
| 213500 | | St. s. | Hawk | 5,670 | 3,555 | 400.8 | 51.1 | 30.3 | Frt. | 46 | 5,000 | 1900 | Chester, Pa. | New York, N. Y. |
| 90557 | | *St. p. | Hazel | 87 | 78 | 60.0 | 26.0 | 5.6 | Frt. | 3 | 30 | 1915 | Oshkosh, Wis. | Milwaukee, Wis. |
| 96293 | | St. s. | Hazel | 78 | 53 | 84.0 | 37.0 | 5.0 | Pas. | 4 | | 1888 | Lake Charles, La. | New Orleans, La. |
| 90332 | | St. s. | Hazel | 11 | 8 | 49.0 | 10.0 | 4.0 | Tow. | 2 | 24 | 1893 | Washburn, Wis. | Marquette, Mich. |
| 130487 | | St. s. | Hazel | 92 | 71 | 80.9 | 17.7 | 6.4 | Pas. | 6 | | 1896 | Harbor Springs, Mich. | Grand Haven, Mich. |
| 95064 | | St. s. | Hazel Doll | 79 | 38 | 77.8 | 15.0 | 7.1 | Frt. | 8 | 50 | 1886 | Poughkeepsie, N. Y. | Duluth, Minn. |
| 90299 | | *St. p. | Hazel Rice | 44 | 25 | 64.0 | 16.7 | 7.1 | Tow. | 4 | | 1888 | New Baltimore, N. Y. | Glochester, Mass. |
| 203603 | | St. s. | Hazel Weir | 101 | 101 | 125.0 | 22.6 | 4.3 | Tow. | 16 | 254 | 1905 | Marletta, Ohio | Paducah, Ky. |
| 107847 | | St. s. | Healy-Tibbitts | 50 | 41 | 99.6 | 12.0 | 4.6 | Tow. | 2 | 63 | 1906 | Portland, Ore. | Portland, Ore. |
| | | St. s. | | 45 | 28 | 70.0 | 18.0 | 8.0 | Tow. | 3 | 225 | 1903 | San Francisco, Cal. | San Francisco, Cal. |

1 Formerly st. s. George E. Warren.

2 Formerly st. s. C. D. Menely.

3 Formerly st. p. Texas.

4 Formerly st. s. Shooter Island.

5 Formerly st. s. D. O. Kerr.

6 Formerly st. s. U. S. N. D. Chlokasaw.

7 Formerly st. s. Hercules.

8 Rose Reichert.

9 Formerly st. s. Theresa Verdon.

10 Formerly st. s. Fred G. Hartwell.

11 Formerly Honduran gunboat Gral Barbona.

12 Formerly st. y. Eleanor.

13 Formerly st. y. Wacota.

14 Formerly st. s. Harry A. Herwind.

15 Formerly st. s. Martha J. Sutter.

16 Formerly st. s. Lyra.

17 Ben.

18 Formerly st. s. Gertrude.

19 Jas. H. Flannery.

20 Formerly st. s. Erastus Corning.

21 Formerly st. s. Nautilus.

22 U. S. Eng. st. y. Vidette.

23 Composite.

MERCHANT STEAM VESSELS OF THE UNITED STATES—Continued.

| Official No. | Signal letters. | Rtg. | Name of vessel. | Gross tonnage. | Net tonnage. | Length. | Breadth. | Depth. | Service. | Crew. | Indicated horsepower. | When built. | Where built. | Home port (where permanent document issues). |
|--------------|-----------------|---------|----------------------|----------------|--------------|-------------|------------|------------|----------|-------|-----------------------|-------------|------------------------|--|
| 05684 | | St. s. | Hecla | 1,110 | 909 | Feet. 224.0 | Feet. 34.3 | Feet. 17.6 | Frt. | 15 | 757 | 1882 | Buffalo, N. Y. | Ogdensburg, N. Y. |
| 214117 | | *St. p. | Hecla | 204 | 126 | 136.6 | 26.0 | 4.7 | Tow. | 17 | | 1916 | Elizabeth, Pa. | Pittsburgh, Pa. |
| 90374 | | St. p. | Hector | 7 | 5 | 41.7 | 9.0 | 3.0 | Fsh. | 2 | | 1897 | Roche Harbor, Wash. | Seattle, Wash. |
| 141593 | | St. s. | Hector | 88 | 70 | 90.0 | 22.8 | 6.2 | Frt. | 5 | | 1899 | Coal Landing, Va. | New York, N. Y. |
| 211249 | | St. s. | Hedon Wickwire | 83 | 77 | 67.9 | 20.0 | 9.2 | Pas. | 2 | 150 | 1913 | Buffalo, N. Y. | Buffalo, N. Y. |
| 15570 | | St. s. | Helen | 28 | 19 | 47.2 | 13.4 | 6.2 | Tow. | 3 | | 1860 | Philadelphia, Pa. | Philadelphia, Pa. |
| 96361 | | St. s. | Helen | 113 | 53 | 89.0 | 23.0 | 10.0 | Tow. | 12 | 550 | 1897 | Wilmington, Del. | Newport News, Va. |
| 96555 | | St. s. | Helen | 99 | 67 | 76.0 | 19.5 | 9.0 | Tow. | 9 | 250 | 1901 | Camden, N. J. | Philadelphia, Pa. |
| 201763 | | St. s. | Helen | 43 | 17 | 68.6 | 15.6 | 7.0 | Tow. | 4 | | 1905 | Wallsville, Tex. | Galveston, Tex. |
| 206579 | | *St. p. | Helen | 57 | 57 | 80.6 | 22.0 | 3.9 | Fer. | 4 | 60 | 1909 | Doonesville, Mo. | St. Louis, Mo. |
| 212488 | | St. s. | Helen | 10 | 6 | 47.0 | 8.9 | 4.4 | Fsh. | 2 | 40 | 1914 | Peoria, Ill. | Peoria, Ill. |
| 214503 | LOKP | St. s. | HELEN | 3,216 | 2,003 | 327.7 | 46.7 | 23.5 | Frt. | 23 | 2,500 | 1916 | Sparrows Point, Md. | New York, N. Y. |
| 204298 | | St. s. | Helen Behel | 62 | 42 | 78.6 | 16.5 | 6.2 | Pas. | 3 | | 1899 | Wilmington, Del. | Philadelphia, Pa. |
| 25309 | | *St. p. | Helen Blair | 213 | 213 | 180.4 | 29.0 | 5.3 | Pas. | 20 | 439 | 1897 | Marietta, Ohio | Des Moines, Iowa. |
| 120654 | | St. s. | Helen C. | 622 | 460 | 186.0 | 35.0 | 12.4 | Frt. | 14 | 600 | 1874 | Chatham, Ontario. | Detroit, Mich. |
| 96027 | | *St. p. | Helen Denham | 96 | 34 | 81.0 | 22.5 | 3.5 | Tow. | 8 | | 1899 | Eustis, Fla. | Cedar Keys, Fla. |
| 210871 | | *St. p. | Helen E. | 33 | 33 | 105.0 | 19.7 | 2.8 | Pas. | 5 | 56 | 1913 | Point Pleasant, W. Va. | Pittsburgh, Pa. |
| 90378 | | St. s. | Helen Henderson | 96 | 55 | 86.2 | 18.2 | 9.2 | Tow. | 4 | 500 | 1871 | Philadelphia, Pa. | Houston, Tex. |
| 207740 | | St. s. | Helen K. | 22 | 14 | 57.0 | 13.8 | 5.6 | Tow. | 8 | 40 | 1910 | Lake Charles, La. | Morgan City, La. |
| 213361 | | *St. p. | Helen Lane | 143 | 143 | 136.3 | 24.8 | 6.1 | Pas. | 15 | 100 | 1915 | Dana, W. Va. | Cincinnati, Ohio. |
| 96270 | | St. s. | Helen Taylor | 43 | 33 | 56.4 | 30.2 | 3.8 | Frt. | 6 | | 1894 | Grand Haven, Mich. | Marquette, Mich. |
| 204967 | | St. s. | Helen P. Moran | 99 | 67 | 77.0 | 21.0 | 9.8 | Tow. | 5 | 500 | 1908 | Tottenville, N. Y. | New York, N. Y. |
| 162281 | KTPG | St. s. | Helen P. Drew | 309 | 142 | 134.6 | 32.2 | 10.5 | Pas. | 18 | | 1904 | Hoquiam, Wash. | San Francisco, Cal. |
| 95970 | | St. s. | Helena | 2,063 | 1,578 | 275.5 | 40.2 | 20.3 | Frt. | 14 | 1,175 | 1888 | Sheboygan, Wis. | Chicago, Ill. |
| 96500 | KPWT | St. s. | HELENE | 618 | 392 | 170.6 | 30.8 | 14.8 | Pas. | 45 | 443 | 1897 | San Francisco, Cal. | Honolulu, Hawaii. |
| 203859 | KVTS | St. s. | Helene | 672 | 307 | 172.1 | 38.0 | 13.2 | Frt. | 17 | 450 | 1906 | Hoquiam, Wash. | San Francisco, Cal. |
| 96061 | KHNP | St. y. | HELENITA | 304 | 207 | 181.0 | 22.3 | 12.0 | Yot. | 27 | 1,200 | 1902 | New York, N. Y. | New York, N. Y. |
| 209762 | | St. s. | Helmer | 49 | 27 | 56.4 | 15.2 | 4.3 | Frt. | 1 | | 1912 | Pinewood, Fla. | Pensacola, Fla. |
| 203822 | | St. s. | Heloise | 28 | 19 | 65.0 | 10.0 | 3.8 | Mso. | 2 | | 1906 | Labadieville, La. | Morgan City, La. |
| 155360 | | *St. y. | Helper | 31 | 31 | 83.0 | 15.6 | 4.6 | Frt. | 7 | | 1899 | Cincinnati, Ohio. | Cincinnati, Ohio. |
| 204346 | | St. s. | HEMLOCK | 4,796 | 3,501 | 420.0 | 62.0 | 24.4 | Frt. | 20 | 1,500 | 1907 | Bay City, Mich. | Cleveland, Ohio. |
| 203563 | | St. s. | HEMPSTEAD | 1,310 | 890 | 188.5 | 45.1 | 16.5 | Fer. | 7 | 1,000 | 1906 | Wilmington, Del. | Philadelphia, Pa. |
| 210030 | | *St. p. | Henderson | 430 | 372 | 159.0 | 31.6 | 7.1 | Frt. | 10 | 800 | 1912 | Portland, Oreg. | Portland, Oreg. |
| 203424 | | St. p. | HENDRICK HUDSON | 2,847 | 1,593 | 379.1 | 45.1 | 13.4 | Pas. | 65 | 6,200 | 1906 | Newburgh, N. Y. | New York, N. Y. |
| 210331 | LOMR | St. s. | Henlopen | 254 | 123 | 136.0 | 23.7 | 11.3 | Fsh. | 27 | 495 | 1912 | Millford, Del. | Wilmington, Del. |
| 86016 | | St. s. | Hennepin | 1,188 | 953 | 214.0 | 35.8 | 17.4 | Frt. | 20 | 390 | 1868 | Milwaukee, Wis. | Milwaukee, Wis. |
| 210772 | LORD | St. s. | Henrico | 179 | 122 | 104.3 | 23.1 | 10.8 | Tow. | 10 | 550 | 1912 | Weems, Va. | Philadelphia, Pa. |
| 96392 | | St. s. | Henrietta | 63 | 29 | 72.5 | 18.2 | 8.7 | Tow. | 4 | | 1898 | San Francisco, Cal. | San Francisco, Cal. |
| 96491 | | St. s. | Henrietta | 222 | 151 | 97.1 | 25.4 | 8.7 | Frt. | 7 | | 1890 | Boston, Mass. | Newark, N. J. |
| 95572 | | St. s. | Henry Buck | 60 | 40 | 64.7 | 16.4 | 7.0 | Tow. | 6 | | 1879 | Buffalo, N. Y. | Charleston, S. C. |
| 202553 | | St. p. | Henry Burke | 201 | 201 | 160.0 | 37.8 | 4.0 | Pas. | 19 | 400 | 1905 | Mobile, Ala. | Mobile, Ala. |
| 160587 | | St. s. | HENRY COIT | 2,234 | 1,571 | 320.0 | 42.0 | 25.0 | Frt. | 22 | 1,400 | 1892 | Superior, Wis. | Duluth, Minn. |
| 96236 | | St. s. | Henry Gust | 37 | 18 | 60.9 | 15.9 | 6.9 | Fsh. | 0 | | 1893 | Milwaukee, Wis. | Milwaukee, Wis. |
| 05697 | | St. s. | Henry J. | 42 | 26 | 63.0 | 18.6 | 6.2 | Oys. | 0 | | 1892 | Norwalk, Conn. | Bridgeport, Conn. |
| 215613 | | St. s. | Henry Gillen | 149 | 101 | 88.0 | 24.4 | 10.5 | Tow. | 0 | 400 | 1917 | Tottenville, N. Y. | New York, N. Y. |
| 96625 | | St. s. | Henry Koerber, Jr. | 84 | 57 | 69.0 | 10.7 | 6.8 | Pas. | 2 | | 1902 | Buffalo, N. Y. | Buffalo, N. Y. |
| 115325 | | St. s. | Henry Lee | 83 | 68 | 77.3 | 18.5 | 9.9 | Tow. | 5 | 250 | 1873 | Chester, Pa. | New York, N. Y. |
| 95624 | | St. s. | Henry Lloyd | 29 | 10 | 66.1 | 12.2 | 4.8 | Tow. | 5 | | 1890 | Brooklyn, N. Y. | Georgetown, S. C. |
| 95333 | | St. p. | Henry Marquand | 395 | 395 | 195.8 | 45.6 | 0.0 | Fer. | 10 | 1,220 | 1873 | Jeffersonville, Ind. | St. Louis, Mo. |
| 201367 | | St. s. | Henry Maurer | 49 | 28 | 54.0 | 19.2 | 0.0 | Tow. | 4 | 184 | 1904 | Tottenville, N. Y. | Boston, Mass. |
| 96681 | | St. s. | Henry O'Brien | 64 | 43 | 61.0 | 19.0 | 8.4 | Tow. | 9 | | 1903 | do. | New York, N. Y. |
| 204136 | | St. s. | HENRY PHIPPS | 7,240 | 5,450 | 580.0 | 58.0 | 27.5 | Frt. | 24 | 2,000 | 1907 | West Bay City, Mich. | Duluth, Minn. |
| 95770 | | St. p. | Henry Sackman | 610 | 610 | 254.0 | 49.0 | 6.0 | Frt. | 18 | 1,000 | 1883 | Jeffersonville, Ind. | St. Louis, Mo. |
| 200317 | | St. s. | Henry Stearns | 177 | 104 | 100.9 | 20.8 | 11.0 | Tow. | 13 | 427 | 1900 | Pocomoke City, Md. | New York, N. Y. |
| 96584 | | St. s. | HENRY BREIDENBRENNER | 4,710 | 3,955 | 420.0 | 60.0 | 24.0 | Frt. | 22 | | 1901 | Port Huron, Mich. | Cleveland, Ohio. |
| 209095 | | St. s. | Henry W. | 81 | 44 | 72.0 | 21.0 | 9.6 | Tow. | 9 | 225 | 1912 | Green Bay, Wis. | Duluth, Minn. |
| 95126 | | St. s. | Henry Wellman | 38 | 19 | 67.0 | 16.0 | 6.3 | Tow. | 3 | | 1871 | Philadelphia, Pa. | Calais, Me. |
| 96337 | | St. s. | HENRY A. HABER | 48 | 33 | 70.0 | 17.0 | 6.7 | Pas. | 3 | | 1896 | Newburgh, N. Y. | Philadelphia, Pa. |
| 202543 | | *St. p. | HENRY A. LAUGHLIN | 85 | 85 | 135.0 | 24.0 | 4.1 | Tow. | 9 | | 1905 | Pittsburgh, Pa. | Pittsburgh, Pa. |
| 95580 | | St. s. | Henry A. Peck | 45 | 22 | 68.5 | 17.0 | 7.2 | Tow. | 4 | | 1882 | City Island, N. Y. | Newark, N. J. |
| 202143 | | St. s. | HENRY C. FRICK | 6,400 | 5,016 | 549.0 | 56.0 | 26.4 | Frt. | 25 | | 1905 | West Bay City, Mich. | Duluth, Minn. |
| 96356 | | St. s. | HENRY C. HAARSTICK | 226 | 154 | 115.0 | 22.0 | 10.0 | Tow. | 8 | 500 | 1897 | Jeffersonville, Ind. | St. Louis, Mo. |
| 130274 | KBQO | St. s. | Henry C. Rowe | 220 | 135 | 120.6 | 23.4 | 8.5 | Frt. | 9 | 248 | 1883 | Port Jefferson, N. Y. | New York, N. Y. |
| 105140 | | St. s. | Henry D. McCord | 69 | 37 | 73.8 | 17.5 | 8.1 | Tow. | 4 | | 1872 | Philadelphia, Pa. | Do. |
| 213149 | | St. s. | HENRY E. GILLEN | 98 | 49 | 75.0 | 20.0 | 12.5 | Tow. | 4 | 400 | 1915 | Ashtabula, Ohio | Boston, Mass. |
| 95604 | | St. s. | Henry F. Brower | 30 | 15 | 60.0 | 15.0 | 6.9 | Fsh. | 0 | | 1882 | Grand Haven, Mich. | Milwaukee, Wis. |

1 Formerly *st. p. Active.

2 Formerly st. s. (a) Lilly and Howard.

3 Formerly st. s. (b) Ernest Rudolph.

4 Formerly st. s. Laura.

5 Formerly *st. p. Dorothy.

6 Formerly U. S. M. H. S. st. s. Louis Pasteur.

7 Formerly *st. p. Urania.

8 Formerly (a) British st. s. Quebec.

9 Formerly (b) st. s. F. E. Spinner.

10 Formerly st. s. Mary Louise.

11 Formerly st. s. Pawnee.

12 Formerly Hawaiian st. s. Helena.

13 Formerly (a) *st. p. Ohio.

14 Formerly (b) *st. p. W. H. Muller.

15 Formerly st. s. George H. Dyer, sr.

16 Formerly st. s. John T. Donohue.

17 Formerly (a) Mary Staples.

18 Formerly *st. p. (b) Philip Ford.

19 Formerly st. s. Pillsbury.

20 Formerly st. s. (a) Scandinavian.

21 Formerly st. s. (b) Chas. F. Harris.

22 Formerly st. p. H. B. McComb.

23 Formerly st. s. George Hughes.

24 Formerly st. s. Nonowantuu.

25 Formerly st. s. Atalanta.

MERCHANT STEAM VESSELS OF THE UNITED STATES—Continued.

| Official No. | Signal letters. | Rtg. | Name of vessel. | Gross tonnage. | Net tonnage. | Length. | Breadth. | Depth. | Service. | Crew. | Indicated horsepower. | When built. | Where built. | Home port (where permanent document issues). |
|--------------|-----------------|--------|-----------------------------|----------------|--------------|-------------|------------|------------|----------|-------|-----------------------|-------------|-----------------------------|--|
| 214051 | | St. s. | HENRY G. DALTON..... | 7,810 | 0,092 | Feet. 580.0 | Feet. 60.0 | Feet. 32.0 | Frt. | 32 | 1,000 | 1016 | Lorain, Ohio..... | Cleveland, Ohio. |
| 203332 | | St. s. | HENRY H. ROGERS..... | 7,053 | 6,444 | 580.0 | 58.0 | 27.4 | Frt. | 25 | 1,800 | 1000 | Chicago, Ill..... | Duluth, Minn. |
| 211608 | LDPS | St. s. | Henry J. Bidlo..... | 220 | 151 | 100.8 | 30.0 | 11.4 | Tow. | 12 | 700 | 1913 | St. Helens, Ore..... | San Francisco, Cal. |
| 161750 | | St. p. | Henry L. Joyce..... | 810 | 660 | 156.0 | 30.0 | 13.3 | Per. | 6 | 810 | 1895 | Clatsop, Pa..... | New York, N. Y. |
| 96059 | | St. s. | Henry N. Kortz..... | 30 | 15 | 46.2 | 13.1 | 6.5 | Tow. | 5 | | 1890 | Baltimore, Md..... | Charleston, S. C. |
| 207481 | | St. s. | Henry N. Du Bols..... | 164 | 111 | 87.5 | 25.8 | 11.0 | Tow. | 6 | 500 | 1910 | Totenville, N. Y..... | New York, N. Y. |
| 212820 | LFBN | St. s. | HENRY M. FLAGLER..... | 2,699 | 878 | 334.7 | 59.0 | 18.7 | Frt. | 40 | 2,700 | 1914 | Philadelphia, Pa..... | New York, N. Y. |
| 150135 | | St. s. | Henry P. Mills..... | 50 | 34 | 64.8 | 16.8 | 7.5 | Tow. | 5 | 150 | 1878 | Brooklyn, N. Y..... | Do. |
| 100611 | KMRV | St. s. | HENRY P. WILLIAMS..... | 118 | 31 | 110.8 | 18.7 | 10.7 | Frt. | 6 | | 1899 | Bath, Me..... | Charleston, S. C. |
| 214458 | LGJQ | St. s. | HENRY R. MALLORY..... | 6,063 | 4,619 | 424.3 | 51.5 | 22.3 | Pas. | 80 | 4,100 | 1916 | New York, N. Y..... | New York, N. Y. |
| 211015 | LCTQ | St. s. | HENRY T. SCOTT..... | 1,590 | 915 | 234.5 | 42.7 | 14.5 | Frt. | 24 | 1,250 | 1913 | San Francisco, Cal..... | Port Townsend, Wash. |
| 95937 | | St. s. | Herald..... | 37 | 17 | 58.8 | 14.5 | 6.7 | Tow. | 4 | | 1888 | Albion, Wash..... | Portland, Ore. |
| 201880 | | St. s. | Herald..... | 6 | 0 | 33.0 | 11.7 | 4.6 | Mso. | 1 | | 1935 | New Haven, Conn..... | New Haven, Conn. |
| 203375 | | St. s. | Herbert..... | 12 | 8 | 29.5 | 9.0 | 3.0 | Pas. | 0 | 12 | 1906 | Anvik, Alaska..... | St. Michael, Alaska. |
| 203940 | | St. p. | Herbert..... | 63 | 63 | 132.8 | 19.3 | 3.0 | Drq. | 13 | 129 | 1907 | Nashville, Tenn..... | Nashville, Tenn. |
| 207913 | | St. s. | Herbert..... | 319 | 204 | 128.4 | 30.0 | 10.1 | Frt. | 4 | | 1910 | Noank, Conn..... | Boston, Mass. |
| 212538 | | St. s. | Herbert L..... | 35 | 24 | 60.0 | 16.0 | 6.1 | Fsh. | 6 | 90 | 1914 | Erie, Pa..... | Cleveland, Ohio. |
| 209269 | | St. s. | Herbert E. Keller..... | 57 | 39 | 63.5 | 18.8 | 8.0 | Tow. | 4 | 200 | 1911 | Tottenville, N. Y..... | New York, N. Y. |
| 211166 | | St. s. | HERBERT F. BLACK..... | 0,292 | 4,824 | 501.0 | 51.0 | 30.0 | Frt. | 31 | 1,760 | 1916 | Lorain, Ohio..... | Cleveland, Ohio. |
| 212697 | LDTR | St. s. | HERBERT G. WYLLIE..... | 4,292 | 2,579 | 360.0 | 50.2 | 28.7 | Tnk. | 31 | 2,000 | 1912 | Walker-on-Tyne, Eng..... | Los Angeles, Cal. |
| 204393 | | St. s. | HERBERT K. OAKES..... | 0,215 | 4,947 | 501.0 | 52.2 | 31.0 | Frt. | 25 | 1,800 | 1907 | Ecorse, Mich..... | Cleveland, Ohio. |
| 215969 | LJQD | St. s. | HERBERT L. PRATT..... | 7,145 | 5,372 | 435.0 | 60.0 | 32.0 | Tnk. | 37 | 2,000 | 1918 | Alameda, Cal..... | Philadelphia, Pa. |
| 92227 | | St. s. | Hercules..... | 54 | 30 | 78.0 | 18.4 | 7.6 | Tow. | 5 | | 1890 | Bordentown, N. J..... | Newark, N. J. |
| 95443 | | St. s. | Hercules..... | 110 | 59 | 111.4 | 23.8 | 10.6 | Tow. | 8 | 350 | 1876 | Camden, N. J..... | Albany, N. Y. |
| 95546 | | St. s. | Hercules..... | 96 | 48 | 90.0 | 21.0 | 11.1 | Tow. | 5 | | 1878 | San Francisco, Cal..... | San Francisco, Cal. |
| 99154 | | St. p. | Hercules..... | 800 | 696 | 200.0 | 37.0 | 12.9 | Per. | 6 | 915 | 1892 | Bath, Me..... | Portland, Me. |
| 96443 | | St. p. | Hercules..... | 560 | 263 | 160.3 | 34.0 | 8.6 | Pas. | 13 | | 1899 | Portland, Ore..... | Portland, Ore. |
| 162813 | | St. s. | Hercules..... | 233 | 164 | 102.5 | 32.0 | 8.8 | Frt. | 5 | | 1906 | Bath, Me..... | Boston, Mass. |
| 201785 | KTRF | St. s. | Hercules..... | 163 | 111 | 93.0 | 21.8 | 9.6 | Frt. | 6 | | 1905 | Tomkins Cove, N. Y..... | New York, N. Y. |
| 201801 | KWLQ | St. s. | HERCULES..... | 414 | 221 | 134.0 | 20.1 | 15.5 | Tow. | 15 | 500 | 1907 | Camden, N. J..... | San Francisco, Cal. |
| 215828 | LJHP | St. s. | HERCULES..... | 11,410 | 7,305 | 501.2 | 62.2 | 42.0 | Frt. | 140 | 3,600 | 1898 | Humburg, Germany..... | New York, N. Y. |
| 5081 | | St. p. | Hercules Carrol..... | 217 | 133 | 133.0 | 28.2 | 5.2 | Tow. | 6 | 434 | 1871 | Camden, N. J..... | Cincinnati, Ohio. |
| 212605 | LDRC | St. s. | HEREDIA..... | 4,043 | 3,100 | 378.8 | 49.8 | 29.6 | Pas. | 92 | 3,050 | 1908 | Helford, England..... | New York, N. Y. |
| 96398 | | St. p. | Herman..... | 456 | 164 | 165.0 | 30.0 | 0.0 | Pas. | 28 | 450 | 1898 | Dutch Harbor, Alaska..... | St. Michael, Alaska. |
| 207246 | LDJP | St. s. | HERMAN FRASCH..... | 3,893 | 2,381 | 345.0 | 48.4 | 27.1 | Frt. | 32 | 2,100 | 1910 | Quincy, Mass..... | New York, N. Y. |
| 207750 | | St. p. | Herman Hitz..... | 180 | 113 | 115.0 | 25.2 | 5.5 | Frt. | 8 | 80 | 1910 | Oshkosh, Wis..... | Milwaukee, Wis. |
| 70042 | | St. s. | Herman Lee..... | 63 | 31 | 82.0 | 17.8 | 8.3 | Tow. | 5 | 200 | 1886 | Perth Amboy, N. J..... | New York, N. Y. |
| 95910 | | St. s. | Herman Livingston..... | 39 | 30 | 67.0 | 17.0 | 5.2 | Pas. | 2 | | 1887 | Athens, N. Y..... | Albany, N. Y. |
| 95998 | | St. s. | Herman Keesling..... | 20 | 15 | 59.4 | 14.3 | 6.2 | Fsh. | 3 | | 1882 | Millbridge, Me..... | Boothbay, Me. |
| 95903 | KDPV | St. s. | Herman Winter..... | 2,625 | 1,768 | 271.8 | 41.0 | 10.2 | Frt. | 20 | 2,000 | 1887 | Philadelphia, Pa..... | Boston, Mass. |
| 81263 | | St. s. | Herman H. Hettler..... | 789 | 590 | 210.0 | 34.7 | 13.2 | Frt. | 14 | | 1899 | West Bay City, Mich..... | Chicago, Ill. |
| 95730 | | St. s. | Herman S. Caswell..... | 109 | 74 | 82.8 | 17.7 | 7.3 | Pas. | 8 | 108 | 1878 | Noank, Conn..... | New York, N. Y. |
| 210372 | | St. p. | Herman..... | 35 | 35 | 89.0 | 19.0 | 2.4 | Per. | 5 | 40 | 1912 | Herman, Mo..... | St. Louis, Mo. |
| 96011 | KRPV | St. s. | Hermosa..... | 483 | 334 | 139.0 | 28.0 | 11.5 | Pas. | 12 | 325 | 1902 | Wilmington, Cal..... | Los Angeles, Cal. |
| 200488 | | St. s. | Hero..... | 117 | 76 | 85.5 | 22.0 | 9.0 | Tow. | 10 | | 1903 | Hoquiam, Wash..... | Seattle, Wash. |
| 203740 | | St. s. | Hero..... | 55 | 37 | 62.0 | 17.4 | 7.7 | Tow. | 4 | | 1906 | Long Island City, N. Y..... | New York, N. Y. |
| 10300 | KPJB | St. s. | HEROINE..... | 293 | 149 | 136.0 | 26.3 | 10.3 | Pas. | 20 | 200 | 1899 | Brooklyn, N. Y..... | Boston, Mass. |
| 93193 | | St. s. | Hertford..... | 221 | 174 | 120.0 | 20.0 | 7.1 | Pas. | 8 | 120 | 1869 | Norfolk, Va..... | Norfolk, Va. |
| 95642 | | St. s. | Hesperus..... | 40 | 27 | 53.2 | 17.0 | 7.0 | Tow. | 5 | 250 | 1901 | Totenville, N. Y..... | New York, N. Y. |
| 96405 | | St. s. | Hessio..... | 51 | 30 | 80.0 | 14.4 | 4.8 | Pas. | 6 | | 1881 | do..... | Jacksonville, Fla. |
| 96403 | | St. s. | Hessio..... | 66 | 45 | 85.4 | 16.0 | 4.3 | Pas. | 5 | | 1900 | Perth Amboy, N. J..... | Brunswick, Ga. |
| 96403 | | St. p. | Hettlo..... | 119 | 110 | 111.3 | 40.2 | 0.5 | Frt. | 11 | 280 | 1868 | New Orleans, La..... | New Orleans, La. |
| 95690 | | St. s. | Hetty Agnes..... | 82 | 40 | 75.5 | 20.5 | 6.1 | Frt. | 8 | | 1882 | Boston, Mass..... | Boston, Mass. |
| 212560 | LDPO | St. s. | HEWITT..... | 6,398 | 3,904 | 357.7 | 54.3 | 27.7 | Frt. | 44 | 2,400 | 1914 | Quincy, Mass..... | New York, N. Y. |
| 96368 | KNBS | St. y. | HIAWATHA..... | 210 | 140 | 147.1 | 21.1 | 11.4 | Yot. | 22 | 1,000 | 1897 | New York, N. Y..... | Detroit, Mich. |
| 209706 | | St. s. | Hiawatha..... | 62 | 47 | 65.5 | 17.0 | 7.0 | Tow. | 5 | 250 | 1903 | Tottenville, N. Y..... | New York, N. Y. |
| 200720 | | St. p. | Hiawatha..... | 79 | 45 | 66.0 | 25.3 | 4.0 | Pas. | 15 | 120 | 1904 | East Palatka, Fla..... | Boston, Mass. |
| 200954 | | St. p. | Hiawath..... | 85 | 53 | 95.0 | 18.0 | 4.2 | Pas. | 5 | | 1901 | St. Paul, Minn..... | St. Paul, Minn. |
| 208258 | | St. p. | Hibernia..... | 90 | 98 | 120.0 | 24.0 | 4.0 | Tow. | 0 | 290 | 1910 | Paducah, Ky..... | Pittsburgh, Pa. |
| 200933 | | St. p. | Hibernia Mfg. Co. N. Y..... | 148 | 100 | 96.5 | 18.3 | 10.3 | Lgt. | 4 | | 1904 | Newburgh, N. Y..... | Albany, N. Y. |
| 18189 | | St. p. | HILANDER..... | 1,310 | 834 | 213.3 | 30.0 | 14.0 | Pas. | 22 | 2,000 | 1902 | Wilmington, Del..... | New York, N. Y. |
| 95423 | | St. p. | Highlander..... | 135 | 70 | 66.5 | 25.4 | 6.2 | Fer. | 5 | 175 | 1870 | Greenpoint, N. Y..... | Do. |
| 96545 | | St. s. | Hilda..... | 18 | 6 | 53.0 | 14.3 | 5.0 | Tow. | 2 | 80 | 1901 | San Francisco, Cal..... | Sfn Francisco, Cal. |
| 208231 | | St. s. | Hilda..... | 23 | 10 | 42.0 | 11.0 | 0.0 | Fsh. | 3 | 15 | 1910 | Mantowoc, Wis..... | Milwaukee, Wis. |
| 210280 | | St. p. | Hilda..... | 85 | 54 | 88.4 | 19.4 | 4.0 | Frt. | 7 | 50 | 1918 | Dublin, Ga..... | Savannah, Ga. |
| 96405 | | St. s. | Hillegardo..... | 149 | 102 | 90.0 | 19.0 | 6.2 | Pas. | 8 | | 1898 | Westerly, R. I..... | Fernandina, Fla. |
| 209970 | | St. p. | Hillman..... | 87 | 87 | 122.0 | 22.8 | 4.3 | Tow. | 10 | | 1912 | Dravosburg, Pa..... | Pittsburgh, Pa. |

1 Formerly st. p. (a Vermont.

2 Formerly st. p. (b Alexandria.

3 Formerly st. s. P. I. Navins.

4 Formerly (a st. y. Hiawatha.

5 Formerly (b U. S. Oneda.

6 Formerly British st. s. Herbert G. Wyllie.

7 Formerly st. s. Millokett.

8 Formerly st. s. Majestic.

9 Formerly German st. s. Bulgaria.

10 Formerly st. p. Champion No. 8.

11 Formerly British st. s. Heredia.

12 Formerly (a st. s. John A. Carnie.

13 Formerly (b st. s. McCallin Bros.

14 Formerly st. s. Walter Vail.

15 (a U. S. Q. D.

16 Formerly (b I. Roscoe.

17 Formerly st. y. Aloha.

18 Formerly st. s. Olive.

19 Formerly st. s. Margaret.

20 Formerly st. s. Pacific.

21 Formerly st. p. (a William G. Payne.

22 Formerly (b Bridgeport.

23 Formerly *st. p. Sam Barnum.

MERCHANT STEAM VESSELS OF THE UNITED STATES—Continued.

| Official No. | Signal letters. | Rig. | Name of vessel. | Gross tonnage. | Net tonnage. | Length. | Breadth. | Depth. | Service. | Crew. | Indicated horsepower. | When built. | Where built. | Home port (where permanent document issues). |
|--------------|-----------------|--------|--------------------------|----------------|--------------|---------|----------|--------|----------|-------|-----------------------|-------------|--------------------------|--|
| 11767 | | St. s. | Hilton..... | 166 | 141 | 110.0 | 20.4 | 7.4 | Frt. | 11 | 100 | 1867 | East Saginaw, Mich. | Port Huron, Mich. |
| 208889 | LCBH | St. s. | HILTON..... | 3,102 | 2,423 | 313.5 | 40.3 | 22.0 | Frt. | 28 | 1,200 | 1911 | Newport News, Va. | New York, N. Y. |
| 96578 | | St. s. | Hinkley..... | 211 | 177 | 114.4 | 24.0 | 10.0 | Frt. | 6 | 150 | 1901 | Chamont, N. Y. | Oswego, N. Y. |
| 95771 | | St. s. | Hinton..... | 90 | 45 | 85.3 | 10.0 | 9.4 | Tow. | 7 | | 1883 | Philadelphia, Pa. | Newport News, Va. |
| 96247 | KLWF | St. y. | Hirondelle..... | 35 | 28 | 74.0 | 13.6 | 7.0 | Yot. | 0 | | 1893 | Nyack, N. Y. | Buffalo, N. Y. |
| 216768 | LJFN | St. s. | HISCO..... | 5,665 | 3,616 | 400.8 | 64.3 | 31.4 | Tnk. | 48 | 3,200 | 1917 | Chester, Pa. | New York, N. Y. |
| 213706 | LFPQ | St. s. | HOCKING..... | 2,553 | 1,631 | 304.7 | 43.9 | 20.7 | Frt. | 18 | 800 | 1895 | West North-wood, England | Do. |
| 96539 | | St. s. | Hockomoock..... | 153 | 104 | 76.3 | 20.8 | 10.4 | Fer. | 3 | 200 | 1901 | Bath, Me. | Bath, Me. |
| 110420 | | St. s. | Hokendatqua..... | 137 | 68 | 123.0 | 22.8 | 10.0 | Tow. | 0 | 600 | 1880 | Newburgh, N. Y. | New York, N. Y. |
| 13176 | | St. s. | Hollbrook..... | 79 | 45 | 78.0 | 18.3 | 8.6 | Tow. | 5 | | 1864 | Philadelphia, Pa. | Do. |
| 123006 | | St. p. | Holland..... | 1,148 | 871 | 230.7 | 33.8 | 12.3 | Pas. | 61 | 1,500 | 1881 | Wyan-tollet, Mich. | Milwaukee, Wis. |
| 206945 | | St. s. | HOLLIS M..... | 48 | 33 | 61.0 | 16.0 | 8.0 | Fsh. | 5 | 65 | 1909 | Leban, Ohio | Chicago, Ill. |
| 216900 | LJNG | St. s. | Hollywood..... | 1,940 | 1,350 | 241.8 | 42.2 | 24.3 | Frt. | 28 | 1,000 | 1917 | Richmond, Wash. | Seattle, Wash. |
| 90407 | | St. s. | Holyoak..... | 108 | 144 | 97.0 | 21.6 | 7.5 | Pas. | 11 | 500 | 1898 | Greenport, N. Y. | New York, N. Y. |
| 90142 | KLCH | St. s. | Homer..... | 501 | 331 | 146.0 | 33.8 | 17.0 | Pas. | 20 | 250 | 1891 | Bandon, Ore. | Do. |
| 90208 | | St. s. | HOMER..... | 68 | 34 | 74.5 | 15.3 | 7.0 | Tow. | 7 | | 1894 | Newburgh, N. Y. | Jacksonville, Fla. |
| 206910 | | St. s. | Homer..... | 15 | 8 | 42.0 | 11.4 | 5.0 | Tow. | 1 | 45 | 1909 | St. Johns, Ore. | Portland, Ore. |
| 05920 | | St. s. | Homer Ramsdell..... | 1,181 | 822 | 225.0 | 32.5 | 11.8 | Pas. | 49 | 1,200 | 1887 | Newburgh, N. Y. | New York, N. Y. |
| 212769 | | St. p. | Homer Smith..... | 721 | 332 | 250.0 | 40.0 | 5.9 | Pas. | 40 | 1,500 | 1914 | Jeffersonville, Ind. | Pittsburgh, Pa. |
| 215159 | | St. s. | HOMER D. WILLIAMS..... | 7,742 | 6,029 | 680.0 | 60.0 | 32.0 | Frt. | 32 | 200 | 1917 | Lorain, Ohio. | Duluth, Minn. |
| 205261 | KVBF | St. s. | HONDUBAS..... | 2,350 | 1,461 | 247.8 | 43.0 | 27.0 | Frt. | 20 | 900 | 1908 | Buffalo, N. Y. | New York, N. Y. |
| 06660 | KSFG | St. s. | HONEYBROOK..... | 373 | 253 | 126.2 | 26.0 | 15.2 | Tow. | 10 | 500 | 1902 | Philadelphia, Pa. | Do. |
| 210201 | | St. p. | Hontz..... | 30 | 30 | 80.0 | 18.0 | 3.3 | Tow. | 8 | 100 | 1912 | Evansville, Ind. | Yokosburg, Miss. |
| 96631 | | St. s. | Hoo Hoo..... | 32 | 17 | 55.0 | 12.0 | 5.0 | Tow. | 5 | | 1902 | Buffalo Bluff, Fla. | Jacksonville, Fla. |
| 202033 | | St. s. | HOOVER AND MASON..... | 5,841 | 4,578 | 504.0 | 64.2 | 31.0 | Frt. | 25 | 2,000 | 1905 | Ecorse, Mich. | Duluth, Minn. |
| 203052 | | St. s. | HOPATCONG..... | 988 | 672 | 177.2 | 39.0 | 15.8 | Fer. | 7 | 1,200 | 1906 | Wilmington, Del. | New York, N. Y. |
| 96452 | | St. s. | Hope..... | 9 | 6 | 37.7 | 12.0 | 4.5 | Fsh. | 2 | | 1899 | Wrangell, Alaska. | Wrangell, Alaska. |
| 20787 | | St. s. | Hope..... | 15 | 10 | 37.2 | 12.0 | 4.2 | Fsh. | 4 | 25 | 1893 | Ashtabula, Ohio. | Milwaukee, Wis. |
| 201955 | | St. s. | Hopewell..... | 99 | 67 | 85.0 | 20.6 | 9.7 | Tow. | 8 | | 1904 | Athens, N. Y. | Wilmington, Del. |
| 96404 | | St. s. | Hoquiam..... | 41 | 20 | 62.3 | 15.0 | 5.2 | Tow. | 3 | | 1898 | Hoquiam, Wash. | Pt. Townsend, Wash. |
| 203505 | KVPM | St. s. | HOQUIAM..... | 044 | 440 | 174.0 | 39.3 | 13.3 | Frt. | 20 | | 1908 | Fairhaven, Cal. | San Francisco, Cal. |
| 215122 | | St. s. | HORACE S. WILKINSON..... | 8,338 | 6,829 | 588.3 | 60.0 | 27.0 | Frt. | 30 | 2,000 | 1917 | Toledo, Ohio. | Oswego, N. Y. |
| 215342 | LHMT | St. s. | HORACE K. BAXTER..... | 1,293 | 700 | 214.0 | 42.0 | 17.0 | Frt. | 21 | 850 | 1917 | North Bend, Ore. | San Francisco, Cal. |
| 203017 | LJON | St. s. | Hornot..... | 697 | 397 | 176.0 | 38.0 | 12.5 | Frt. | 19 | | 1900 | Aberdeen, Wash. | Pensacola, Fla. |
| 115680 | | St. s. | Hortense..... | 15 | 7 | 49.3 | 12.0 | 4.7 | Tow. | 2 | | 1870 | Brooklyn, N. Y. | Newark, N. J. |
| 96580 | | St. p. | Hosmer..... | 52 | 52 | 95.0 | 18.4 | 3.6 | Tow. | 10 | 100 | 1901 | Paducah, Ky. | New Orleans, La. |
| 96610 | | St. s. | Hough's Neck..... | 60 | 41 | 68.1 | 18.4 | 6.5 | Pas. | 4 | 130 | 1902 | Boston, Mass. | Boston, Mass. |
| 203610 | | St. p. | Houma..... | 105 | 102 | 130.0 | 23.8 | 4.8 | Pas. | 17 | 65 | 1906 | Madisonville, La. | New Orleans, La. |
| 980 | | St. s. | Howard..... | 105 | 97 | 114.5 | 22.2 | 10.0 | Tow. | 8 | 300 | 1864 | Wilmington, Del. | Duluth, Minn. |
| 95631 | | St. s. | Howard..... | 43 | 21 | 64.8 | 17.4 | 7.0 | Tow. | 5 | | 1881 | Philadelphia, Pa. | New York, N. Y. |
| 95920 | | St. s. | Howard..... | 70 | 47 | 89.0 | 22.4 | 4.8 | Frt. | 6 | 25 | 1887 | New Bern, N. C. | New Bern, N. C. |
| 96048 | | St. s. | Howard..... | 143 | 85 | 95.4 | 22.5 | 7.0 | Frt. | 4 | 62 | 1890 | Wilmington, Del. | New York, N. Y. |
| 96308 | KMIN | St. s. | Howard F..... | 3,581 | 2,278 | 310.5 | 42.0 | 10.0 | Pas. | 47 | 2,500 | 1895 | | Baltimore, Md. |
| 145106 | | St. s. | Howard G. Moore..... | 42 | 29 | 70.1 | 20.8 | 4.5 | Pas. | 2 | | 1870 | Brooklyn, N. Y. | Chicago, Ill. |
| 210850 | | St. s. | Howard O. Moore..... | 158 | 108 | 88.2 | 25.5 | 11.2 | Tow. | 0 | 500 | 1913 | Tottenville, N. Y. | New York, N. Y. |
| 215754 | LJFK | St. s. | HOWARD GREENE..... | 147 | 81 | 89.3 | 22.1 | 10.0 | Tow. | 11 | 650 | 1917 | Baltimore, Md. | Baltimore, Md. |
| 212307 | | St. s. | Howard Jones..... | 35 | 22 | 61.2 | 16.6 | 7.2 | Fsh. | 4 | 100 | 1914 | Erie, Pa. | Erie, Pa. |
| 205013 | | St. s. | Howard Reeder..... | 60 | 41 | 67.5 | 18.0 | 8.1 | Tow. | 7 | 250 | 1908 | Baltimore, Md. | Baltimore, Md. |
| 96524 | | St. s. | Howard L. Shaw..... | 4,001 | 3,802 | 435.5 | 61.5 | 28.0 | Frt. | 25 | 1,150 | 1900 | Wyan-tollet, Mich. | Duluth, Minn. |
| 212353 | | St. s. | HOWARD M. HANNA, JR..... | 6,204 | 4,689 | 604.0 | 64.0 | 30.0 | Frt. | 21 | 1,760 | 1914 | Cleveland, Ohio. | Cleveland, Ohio. |
| 95348 | | St. s. | Howell..... | 73 | 49 | 70.0 | 20.1 | 7.0 | Tow. | 8 | 300 | 1873 | Philadelphia, Pa. | Providence, R. I. |
| 212933 | LDQF | St. s. | HOWICK HALL..... | 5,096 | 3,131 | 400.8 | 61.5 | 27.0 | Frt. | 44 | 2,360 | 1910 | Port Glasgow, Scotland | New York, N. Y. |
| 205905 | KW8Q | St. s. | HUASTECA GRANDE..... | 739 | 419 | 165.7 | 30.1 | 18.4 | Tow. | 19 | 750 | 1908 | Port Richmond, N. Y. | Los Angeles, Cal. |
| 209913 | | St. s. | Hubert J. Dolan..... | 138 | 81 | 92.0 | 17.8 | 6.8 | Tow. | 5 | 150 | 1912 | Buffalo, N. Y. | New York, N. Y. |
| 95585 | | St. s. | Hudson Taylor..... | 39 | 28 | 87.0 | 13.0 | 4.0 | Pas. | 5 | | 1870 | Philadelphia, Pa. | Albany, N. Y. |
| 60307 | | St. s. | Hudson..... | 33 | 16 | 54.0 | 14.0 | 6.8 | Pas. | 2 | | 1872 | New Brunswick, N. J. | New York, N. Y. |
| 213536 | | St. s. | Hudson..... | 130 | 88 | 81.6 | 23.4 | 10.7 | Tow. | 7 | 300 | 1915 | Tottenville, N. Y. | Do. |
| 1853 | | St. s. | Hugh..... | 22 | 11 | 55.0 | 13.0 | 4.9 | Frt. | 2 | 100 | 1868 | Philadelphia, Pa. | Boston, Mass. |
| 95905 | | St. s. | Hugh Bond..... | 10 | 5 | 32.0 | 10.6 | 6.4 | Tow. | 3 | | 1888 | Brooklyn, N. Y. | New York, N. Y. |
| 203906 | | St. s. | HUGH KENNEDY..... | 7,064 | 5,600 | 632.0 | 66.0 | 31.0 | Frt. | 24 | 1,760 | 1907 | Lorain, Ohio. | Cleveland, Ohio. |
| 05703 | | St. p. | Hugh O'Brien..... | 045 | 322 | 163.5 | 33.0 | 12.7 | Pas. | 6 | | 1884 | Boston, Mass. | Boston, Mass. |
| 201150 | | St. s. | Hugh Stocker..... | 30 | 21 | 53.0 | 15.3 | 6.0 | Fsh. | 0 | 25 | 1901 | Cleveland, Ohio. | Chicago, Ill. |
| 80435 | | St. s. | Hugh O. Barrett..... | 46 | 31 | 57.5 | 17.0 | 8.1 | Tow. | 2 | | 1871 | Philadelphia, Pa. | Newark, N. J. |
| 202783 | KVFG | St. s. | HUGH L. BOND, JR..... | 212 | 144 | 112.0 | 23.1 | 11.2 | Tow. | 11 | 600 | 1900 | Baltimore, Md. | Baltimore, Md. |
| 120580 | | St. p. | Huquemot..... | 481 | 345 | 141.5 | 20.5 | 11.6 | Fer. | 8 | 900 | 1884 | Newburgh, N. Y. | New York, N. Y. |

^a British st. s. Parklands.

^b Formerly Dutch st. s. Ameland.

^c Danish st. s. Gronland.

^d Formerly st. s. Robert Lockhart.

^e Formerly st. s. John Fuller.

^f Formerly st. p. City of Milwaukee.

^g Formerly st. s. Callahan.

^h Formerly st. s. George H. Allen, Jr.

ⁱ Formerly st. s. Thomas F. Mumfins.

^j Hansa.

^k Formerly st. s. Snap.

^l Formerly ^a st. s. Admiral D. D. Porter.

^m Formerly ^b British st. s. Howard.

ⁿ Formerly st. s. Howard.

^o Formerly st. s. N. S. Briggs.

^p Formerly st. s. Harry.

^q Formerly st. s. Nellie.

^r Formerly st. y. Truant.

^s Formerly st. y. Plgrim.

^t Formerly st. s. Hum.

^u Formerly British st. s. Howlok Ifall.

^v Formerly st. s. Mary F. Sully.

^w Formerly st. s. A. F. Kappella.

^x Formerly st. s. William C. Nicol.

^y Formerly st. s. Fishkill-on-Hudson.

^z Transferred to Navy before document issued.

^{aa} Sold to U. S. Navy March 15, 1918.

MERCHANT STEAM VESSELS OF THE UNITED STATES—Continued.

| Official No. | Signal letters. | Rig. | Name of vessel. | Gross tonnage. | Net tonnage. | Length. | Breadth. | Depth. | Service. | Crew. | Indicated horsepower. | When built. | Where built. | Home port (where permanent document issues). | |
|--------------|-----------------|---------|------------------------|----------------|--------------|---------|----------|--------|----------|-------|-----------------------|-------------|----------------------|--|--|
| 96354 | KMWP | St. s. | Humboldt..... | 1,075 | 688 | 213.1 | 31.0 | 15.7 | Pas. | 43 | 1,400 | 1896 | Fairhaven, Cal. | Eureka, Cal. | |
| 83783 | | St. s. | Hunter..... | 119 | 68 | 89.5 | 21.2 | 10.4 | Frt. | 8 | 400 | 1883 | Coco Bay, Oreg. | Seattle, Wash. | |
| 207677 | | *St. p. | Hunter..... | 53 | 45 | 92.0 | 19.0 | 3.8 | Tow. | 12 | 80 | 1910 | Vicksburg, Miss. | Vicksburg, Miss. | |
| 288067 | | St. s. | Huntington..... | 85 | 68 | 66.4 | 21.0 | 9.3 | Tow. | 5 | 150 | 1910 | Tottenville, N. Y. | New York, N. Y. | |
| 200567 | | *St. p. | Huntsville..... | 172 | 172 | 138.2 | 26.2 | 3.4 | Pas. | 18 | 420 | 1903 | Quantoville, Ala. | Nashville, Tenn. | |
| 96369 | | St. s. | HURLBUT W. SMITH..... | 4,662 | 3,415 | 414.0 | 60.0 | 28.0 | Pas. | 23 | 1,500 | 1903 | Loralin, Ohio | Oswego, N. Y. | |
| 96425 | LQNP | St. s. | HURON..... | 1,945 | 1,309 | 238.0 | 42.0 | 22.2 | Frt. | 21 | 900 | 1898 | do. | New York, N. Y. | |
| 96358 | KSDT | St. s. | HURON..... | 3,318 | 2,590 | 291.2 | 43.1 | 20.6 | Frt. | 58 | 5,000 | 1902 | Philadelphia, Pa. | Do. | |
| 157173 | | St. p. | Huron..... | 4,810 | 3,051 | 415.0 | 66.0 | 27.5 | Frt. | 36 | 5,000 | 1885 | Cleveland, Ohio. | Toledo, Ohio. | |
| 212080 | | St. s. | HURON..... | 64 | 32 | 68.7 | 17.0 | 11.0 | Tow. | 1 | 500 | 1914 | Ecorse, Mich. | Detroit, Mich. | |
| 213668 | | St. s. | HURON..... | 10,771 | 6,584 | 522.9 | 60.1 | 34.8 | Frt. | 205 | 3,448 | 1896 | Cleveland, Ohio. | Duluth, Minn. | |
| 215458 | LHQI | St. s. | HURON..... | 10,771 | 6,584 | 522.9 | 60.1 | 34.8 | Frt. | 205 | 3,448 | 1896 | Stettin, Germany. | New York, N. Y. | |
| 96140 | | St. s. | Hustler..... | 192 | 119 | 99.0 | 30.7 | 9.5 | Frt. | 7 | 250 | 1891 | Athens, N. Y. | Do. | |
| 96370 | | St. s. | Hustler..... | 16 | 11 | 50.0 | 13.0 | 4.4 | Tow. | 4 | | 1901 | Soranton, Miss. | Houston, Tex. | |
| 115240 | | *St. p. | Hustler..... | 29 | 14 | 60.0 | 14.8 | 7.0 | Tow. | 3 | | 1875 | Baltimore, Md. | Norfolk, Va. | |
| 205178 | | *St. p. | Hustler..... | 90 | 73 | 104.5 | 23.5 | 4.7 | Tow. | 8 | 175 | 1908 | Portland, Oreg. | Portland, Oreg. | |
| 207697 | | *St. p. | HUSTLER..... | 42 | 42 | 60.0 | 14.0 | 4.0 | Tow. | 9 | | 1910 | New Orleans, La. | Morgan City, La. | |
| 212155 | | *St. p. | Hustler..... | 35 | 35 | 78.0 | 16.1 | 3.4 | Tow. | 8 | 90 | 1914 | Glasgow, Mo. | Kansas City, Mo. | |
| 200041 | | St. c. | Hy. Jacobs..... | 77 | 65 | 72.0 | 31.8 | 4.9 | Fer. | 5 | | 1903 | Berwick, La. | Morgan City, La. | |
| 96303 | KPVV | St. s. | HYADES..... | 3,753 | 2,932 | 331.5 | 47.0 | 25.0 | Frt. | 35 | 1,500 | 1900 | Sparrows Point, Md. | San Francisco, Cal. | |
| 206094 | KWVP | St. s. | Hyak..... | 195 | 118 | 134.0 | 22.2 | 5.5 | Pas. | 6 | 750 | 1909 | Portland, Oreg. | Seattle, Wash. | |
| 96048 | KSBW | St. s. | Hydraulic..... | 30 | 20 | 71.3 | 11.6 | 6.8 | Pas. | 1 | | 1900 | Tottenville, N. Y. | New York, N. Y. | |
| 211524 | | St. s. | Hydro..... | 1,282 | 872 | 172.0 | 40.0 | 19.0 | Frt. | 11 | 500 | 1913 | Mantowoc, Wis. | Chicago, Ill. | |
| 92929 | | St. s. | HYDRUS..... | 4,661 | 3,110 | 410.0 | 60.0 | 24.5 | Frt. | 20 | 1,700 | 1899 | Cleveland, Ohio. | Cleveland, Ohio. | |
| I. | | | | | | | | | | | | | | | |
| 202855 | | St. s. | I. E. Brown..... | 133 | 105 | 72.3 | 22.2 | 8.0 | Oys. | 0 | 60 | 1900 | Tottenville, N. Y. | Bridgeport, Conn. | |
| 100031 | | St. s. | I. N. Foster..... | 355 | 277 | 134.9 | 20.2 | 11.5 | Frt. | 11 | 550 | 1872 | Port Huron, Mich. | Milwaukee, Wis. | |
| 100597 | | St. s. | I. Watson Stephenson.. | 630 | 601 | 172.0 | 35.0 | 11.9 | Frt. | 16 | 495 | 1895 | West Bay City, Mich. | Marquette, Mich. | |
| 100354 | | St. s. | I. and M. C..... | 60 | 67 | 90.3 | 17.0 | 0.8 | Cnl. | 8 | | 1883 | Lockport, Ill. | Chicago, Ill. | |
| 100715 | KQFL | St. s. | Inca..... | 724 | 385 | 189.9 | 30.4 | 12.9 | Frt. | 20 | 750 | 1900 | Fairhaven, Cal. | San Francisco, Cal. | |
| 12493 | | St. s. | Ida..... | 39 | 10 | 64.0 | 13.7 | 5.6 | Tow. | 5 | | 1870 | Philadelphia, Pa. | Charleston, S. C. | |
| 100070 | | St. s. | Ida..... | 30 | 20 | 59.4 | 14.8 | 5.1 | Tow. | 4 | | 1873 | Berkley, Va. | Norfolk, Va. | |
| 100281 | | St. p. | Ida..... | 765 | 693 | 190.0 | 48.0 | 9.8 | Pas. | 26 | 400 | 1881 | Wilmington, Del. | Albany, N. Y. | |
| 2116232 | LHJT | St. s. | IDA..... | 4,730 | 3,093 | 370.1 | 54.6 | 26.9 | Frt. | 70 | 2,460 | 1906 | Glasgow, Scotland. | Do. | |
| 111182 | | *St. p. | Ida May..... | 278 | 175 | 149.0 | 32.0 | 3.5 | Pas. | 20 | 400 | 1898 | Stockton, Cal. | St. Michael, Alaska. | |
| 100353 | | St. s. | Ida Patton..... | 20 | 13 | 74.8 | 13.8 | 4.0 | Tow. | 7 | | 1884 | Dubuque, Iowa. | Paducah, Ky. | |
| 100482 | | St. s. | Ida W..... | 32 | 10 | 64.0 | 10.5 | 7.8 | Tow. | 3 | 125 | 1889 | San Francisco, Cal. | Astoria, Oreg. | |
| 100765 | | St. s. | Ida M. Chase..... | 38 | 20 | 51.7 | 15.5 | 7.5 | Pas. | 2 | | 1901 | East Boston, Mass. | Boston, Mass. | |
| 12468 | | St. s. | Ida M. Stevens..... | 22 | 12 | 44.5 | 11.2 | 0.5 | Tow. | 6 | | 1860 | Buffalo, N. Y. | Grand Haven, Mich. | |
| 214027 | LOPB | St. s. | Idaho..... | 1,047 | 558 | 205.6 | 41.4 | 14.8 | Frt. | 22 | 600 | 1916 | Aberdeen, Wash. | San Francisco, Cal. | |
| 100081 | KWNT | St. y. | IDAIA..... | 201 | 111 | 151.0 | 20.0 | 11.2 | Yct. | 18 | 1,100 | 1899 | Chester, Pa. | New York, N. Y. | |
| 100391 | | St. s. | Ideal..... | 40 | 32 | 60.5 | 12.9 | 5.4 | Fer. | 3 | | 1885 | Buffalo, N. Y. | Duluth, Minn. | |
| 201716 | | *St. p. | Ideal..... | 38 | 39 | 70.0 | 16.0 | 3.5 | Pas. | 4 | 75 | 1905 | Clinton, Iowa. | St. Paul, Minn. | |
| 202732 | | St. s. | Ideal..... | 140 | 101 | 86.5 | 24.8 | 10.9 | Tow. | 6 | 550 | 1900 | Tottenville, N. Y. | Newport News, Va. | |
| 203409 | | *St. p. | Ideal..... | 9 | 8 | 53.5 | 10.1 | 2.3 | Pas. | 1 | | 1900 | Hornum, Mo. | St. Louis, Mo. | |
| 209222 | | *St. p. | Iffer..... | 98 | 61 | 64.0 | 16.8 | 3.7 | Pas. | 2 | 50 | 1911 | Fairbanks, Alaska. | Eagle, Alaska. | |
| 123133 | | *St. p. | Idelwild..... | 260 | 260 | 187.5 | 40.0 | 5.0 | Pas. | 15 | 400 | 1914 | Pittsburgh, Pa. | Memphis, Tenn. | |
| 100312 | | St. y. | Iduna..... | 21 | 14 | 53.3 | 12.0 | 6.5 | Yct. | 1 | | 1896 | South Boston, Mass. | Philadelphia, Pa. | |
| 167178 | | St. s. | Iduna..... | 88 | 40 | 101.3 | 16.5 | 6.0 | Pas. | 6 | 300 | 1886 | Newburgh, N. Y. | New York, N. Y. | |
| 92515 | KDMH | St. s. | Ida..... | 77 | 77 | 100.0 | 24.3 | 3.4 | Frt. | 13 | | 1893 | Spottsville, Ky. | Mobile, Ala. | |
| 100890 | | *St. p. | Ida French..... | 2,427 | 1,468 | 225.0 | 40.0 | 21.8 | Pas. | 35 | 1,350 | 1899 | Chicago, Ill. | Duluth, Minn. | |
| 100740 | | *St. p. | Illinois..... | 168 | 138 | 139.0 | 26.0 | 4.8 | Paj. | 13 | 300 | 1901 | Quincy, Ill. | Peoria, Ill. | |
| 200603 | | St. s. | ILLINOIS..... | 287 | 34 | 107.0 | 24.2 | 13.0 | Frt. | 10 | 800 | 1898 | Chicago, Ill. | Chicago, Ill. | |
| 212542 | | St. s. | ILLINOIS..... | 90 | 51 | 71.0 | 20.0 | 12.5 | Tow. | 4 | 750 | 1914 | Cleveland, Ohio. | Duluth, Minn. | |
| 201362 | | *St. p. | Illino..... | 60 | 50 | 65.0 | 20.3 | 3.0 | Pas. | 8 | | 1904 | Hermann, Mo. | St. Louis, Mo. | |
| 5670 | | St. y. | Ima Hogg..... | 69 | 69 | 60.0 | 18.8 | 10.2 | Pas. | 8 | | 1872 | Philadelphia, Pa. | Galveston, Tex. | |
| 81516 | | St. y. | Imogee..... | 28 | 21 | 75.0 | 10.0 | 6.4 | Yct. | 3 | | 1896 | Poughkeepsie, N. Y. | New York, N. Y. | |
| 200695 | KTOP | St. s. | Imperial..... | 160 | 103 | 107.5 | 21.0 | 11.0 | Tow. | 12 | 350 | 1904 | Baltimore, Md. | Do. | |
| 207168 | | St. s. | Imperial..... | 35 | 24 | 54.0 | 15.0 | 5.4 | Fsh. | 4 | 90 | 1910 | Milwaukee, Wis. | Milwaukee, Wis. | |
| 100302 | | St. s. | Im..... | 12 | 8 | 42.4 | 10.5 | 4.0 | Frt. | 1 | | 1881 | Buffalo, N. Y. | Cleveland, Ohio. | |
| 100234 | | St. s. | Inca..... | 103 | 81 | 92.6 | 20.0 | 0.5 | Tow. | 0 | 500 | 1870 | Philadelphia, Pa. | Brunswick, Ga. | |
| 100654 | KNJM | St. s. | INCA..... | 90 | 37 | 103.7 | 10.0 | 9.7 | Cod. | 0 | | 1898 | South Boston, Mass. | Gloucester, Mass. | |
| 211730 | LFQH | St. s. | INCA..... | 1,414 | 948 | 246.0 | 38.4 | 15.5 | Frt. | 26 | 1,000 | 1915 | Ecorse, Mich. | New York, N. Y. | |
| 100083 | | St. s. | Independent..... | 40 | 30 | 67.0 | 17.5 | 0.0 | Tow. | 5 | | 1899 | Everett, Wash. | Port Townsend, Wash. | |
| 100713 | | *St. p. | Independent..... | 170 | 111 | 132.0 | 25.0 | 4.0 | Drg. | 9 | | 1900 | Brownsville, Pa. | Pittsburgh, Pa. | |
| 100730 | | St. s. | INDEPENDENT..... | 104 | 112 | 96.2 | 21.0 | 12.5 | Tow. | 8 | 850 | 1901 | Port Richmond, N. Y. | New Orleans, La. | |
| 208187 | | St. s. | India..... | 9 | 5 | 50.0 | 9.0 | 2.8 | Tow. | 1 | 25 | 1910 | Corvallis, Oreg. | Portland, Oreg. | |

¹ Formerly st. p. Darius Cole.

² Formerly st. s. S. M. Johnson.

³ Formerly st. s. M. A. Hanna.

⁴ Formerly Austrian st. s. Ida.

⁵ Formerly *st. p. [a] Rideout.

⁶ Formerly *st. p. [b] British, Rideout.

⁷ Formerly *st. p. [c] Rideout.

⁸ Formerly *st. p. H. I.

⁹ Formerly [a] st. y. Dagmar.

¹⁰ Formerly [b] U. S. M. H. S. st. s. John M. Woodworth.

¹¹ Formerly *st. p. Mary Stewart.

¹² Formerly *st. p. W. L. Heckman.

¹³ Formerly st. s. Cynthia.

¹⁴ Formerly st. y. Willawalla.

¹⁵ Formerly [a] st. y. Inca.

¹⁶ U. S. S. Inca.

† Transferred to Navy before document issued.

MERCHANT STEAM VESSELS OF THE UNITED STATES—Continued.

| Official No. | Signal letters. | Rlg. | Name of vessel. | Gross tonnage. | Net tonnage. | Length. | Breadth. | Depth. | Service. | Crew. | Indicated horsepower. | When built. | Where built. | Home port (where permanent document issues). |
|--------------|-----------------|--------|--------------------------|----------------|--------------|---------|----------|--------|----------|-------|-----------------------|-------------|-------------------------------|--|
| 77268 | | St. s. | INDIAN | 72 | 49 | 72.0 | 17.0 | 8.1 | Frt. | 6 | | 1897 | Philadelphia, Pa. | Philadelphia, Pa. |
| 100465 | KGVF | St. s. | Indian | 1,955 | 1,135 | 267.0 | 38.0 | 19.6 | Pas. | 39 | 1,500 | 1890 | Wilmington, Del. | Baltimore, Md. |
| 212720 | | St. s. | Indian | 30 | 20 | 40.1 | 12.0 | 5.2 | Fsh. | 3 | 20 | 1914 | Manitowoc, Wis. | Milwaukee, Wis. |
| 100471 | | St. s. | Indiana | 1,979 | 1,662 | 223.0 | 35.4 | 14.3 | Frt. | 91 | 1,000 | 1890 | do | Duluth, Minn. |
| 203915 | | St. s. | INDIANA | 98 | 36 | 74.0 | 20.0 | 11.6 | Tow. | 8 | 400 | 1911 | Cleveland, Ohio | Chicago, Ill. |
| 200920 | KVDJ | St. s. | INDIANAPOLIS | 765 | 520 | 180.0 | 32.0 | 18.0 | Pas. | 28 | 1,500 | 1904 | Toledo, Ohio | Seattle, Wash. |
| 100425 | | St. s. | Indiana | 20 | 16 | 77.4 | 11.0 | 6.1 | Pas. | 3 | | 1833 | Poughkeepsie, N. Y. | Capo Vincent N. Y. |
| 100614 | | St. s. | Indolent | 78 | 42 | 95.6 | 16.0 | 8.6 | Yot. | 5 | | 1896 | Weymouth, Mass. | New York, N. Y. |
| 203782 | KVSR | St. s. | INDUSTRY | 163 | 111 | 87.0 | 23.6 | 12.0 | Tow. | 6 | 637 | 1906 | Port Richmond, N. Y. | Do |
| 210886 | | St. s. | Industry | 443 | 301 | 120.8 | 32.0 | 8.9 | Frt. | 8 | 450 | 1912 | Tottenville, N. Y. | Perth Amboy, N. J. |
| 141717 | | St. s. | INDUS. | 3,871 | 2,097 | 356.0 | 60.0 | 28.0 | Frt. | 20 | 1,500 | 1901 | West Bay City, Mich. | Cleveland, Ohio. |
| 203882 | | St. p. | Inland Empire | 416 | 375 | 151.0 | 32.1 | 4.8 | Pas. | 15 | 600 | 1903 | Cello, Oreg. | Portland, Oreg. |
| 100589 | LGDH | St. s. | INLAND | 1,883 | 1,099 | 249.0 | 42.0 | 21.5 | Frt. | 24 | | 1894 | Cleveland, Ohio | Boston, Mass. |
| 203667 | | St. p. | Inoko Flyer | 6 | 5 | 38.0 | 10.0 | 2.0 | Frt. | 1 | 10 | 1908 | Nome, Alaska | Nome, Alaska. |
| 99102 | | St. s. | Inspector | 30 | 21 | 51.2 | 14.1 | 6.5 | Frt. | 4 | | 1898 | Bordentown, N. J. | Philadelphia, Pa. |
| 211517 | | St. s. | Interlake | 8 | 5 | 30.0 | 9.7 | 4.2 | Frt. | 1 | 45 | 1916 | Buffalo, N. Y. | Cleveland, Ohio. |
| 100235 | | St. s. | International | 101 | 69 | 82.0 | 24.3 | 7.0 | Frt. | 6 | 90 | 1879 | Philadelphia, Pa. | New York, N. Y. |
| 100462 | KGTW | St. s. | International | 400 | 200 | 130.0 | 26.0 | 10.2 | Tow. | 21 | 725 | 1890 | do | Philadelphia, Pa. |
| 100749 | | St. s. | International | 590 | 401 | 141.4 | 34.2 | 18.1 | Frt. | 9 | 300 | 1901 | West Haven, Conn. | New York, N. Y. |
| 161718 | | St. s. | International | 55 | 27 | 71.7 | 17.8 | 8.3 | Frt. | 4 | | 1893 | Baltimore, Md. | Baltimore, Md. |
| 203911 | | St. s. | International | 17 | 12 | 60.0 | 9.3 | 5.0 | Pas. | 2 | 40 | 1901 | Red Wing, Minn. | Duluth, Minn. |
| 203911 | | St. s. | International | 130 | 88 | 85.7 | 23.0 | 9.9 | Tow. | 7 | 500 | 1907 | West New Brighton, N. Y. | New York, N. Y. |
| 110381 | | St. s. | Interstate | 135 | 79 | 98.9 | 16.5 | 6.7 | Pas. | 7 | 115 | 1833 | Boston, Mass. | Do |
| 127421 | | St. s. | Interstate Park | 123 | 55 | 85.5 | 21.2 | 10.3 | Tow. | 8 | 300 | 1900 | Ballard, Wash. | San Francisco, Cal. |
| 140893 | | St. s. | Intrepid | 119 | 59 | 91.0 | 22.5 | 10.0 | Tow. | 6 | 398 | 1887 | Philadelphia, Pa. | New York, N. Y. |
| 200641 | KSVT | St. y. | INTREPID | 330 | 224 | 135.0 | 23.0 | 17.9 | Yot. | 15 | 230 | 1903 | Newburgh, N. Y. | Do |
| 214469 | | St. s. | INVINCIBLE | 35 | 16 | 60.7 | 14.2 | 7.0 | Tow. | 4 | | 1916 | Winslow, Wash. | Seattle, Wash. |
| 211825 | LDHF | St. s. | INVINCIBLE | 231 | 135 | 95.1 | 26.3 | 12.1 | Tow. | 6 | 1,100 | 1913 | Baltimore, Md. | New York, N. Y. |
| 214855 | | St. s. | Iona | 21 | 14 | 59.8 | 11.4 | 2.8 | Frt. | 2 | 25 | 1917 | Wilmington, N. C. | Wilmington, N. C. |
| 100383 | | St. s. | Iola | 31 | 17 | 67.0 | 16.0 | 4.5 | Tow. | 4 | | 1885 | Big Skookum, Wash. | Seattle, Wash. |
| 202350 | | St. s. | Iola | 58 | 30 | 74.0 | 18.0 | 5.4 | Frt. | 4 | | 1905 | Hancocks Bridge, N. J. | Norfolk, Va. |
| 202257 | | St. s. | Iolanda | 53 | 31 | 75.0 | 19.5 | 6.0 | Fsh. | 3 | 120 | 1905 | San Francisco, Cal. | San Francisco, Cal. |
| 100703 | | St. p. | Iona | 30 | 21 | 75.7 | 10.0 | 7.0 | Yot. | 3 | | 1900 | Bristol, R. I. | St. Louis, Mo. |
| 201156 | | St. p. | Ione | 389 | 339 | 147.5 | 30.5 | 6.9 | Pas. | 31 | 650 | 1911 | Vancouver, Wash. | Portland, Oreg. |
| 201359 | KTHW | St. s. | IONIAN | 212 | 144 | 101.5 | 23.0 | 12.5 | Tow. | 9 | 500 | 1904 | Camden, N. J. | Philadelphia, Pa. |
| 213566 | | St. s. | IOWA | 99 | 52 | 71.0 | 20.0 | 12.5 | Tow. | 6 | 750 | 1915 | Cleveland, Ohio | Duluth, Minn. |
| 212144 | LDKR | St. s. | IOWAN | 6,716 | 4,140 | 407.7 | 63.7 | 28.1 | Frt. | 43 | 4,000 | 1914 | Sparrows Point, Md. | New York, N. Y. |
| 100520 | | St. s. | Ira | 56 | 28 | 71.5 | 16.4 | 6.0 | Tow. | 5 | | 1891 | Norfolk County, Va. | Savannah, Ga. |
| 100323 | | St. s. | Ira M. Hedges | 70 | 38 | 76.6 | 18.0 | 9.2 | Tow. | 8 | | 1883 | Camden, N. J. | Albany, N. Y. |
| 203618 | | St. s. | Ireland | 99 | 50 | 106.2 | 18.7 | 5.5 | Pas. | 4 | 130 | 1906 | Portland, Oreg. | Portland, Oreg. |
| 100557 | | St. s. | Irene | 11 | 5 | 42.0 | 11.0 | 5.2 | Tow. | 2 | | 1893 | Brooklyn, N. Y. | New York, N. Y. |
| 100672 | | St. p. | Irene | 105 | 66 | 84.4 | 16.0 | 3.8 | Frt. | 4 | 113 | 1899 | Seattle, Wash. | Seattle, Wash. |
| 100729 | KQTH | St. y. | IRENE | 166 | 113 | 143.4 | 18.0 | 10.0 | Yot. | 15 | | 1901 | New York, N. Y. | New York, N. Y. |
| 100741 | | St. s. | Irene | 30 | 20 | 58.5 | 15.5 | 6.1 | Tow. | 9 | 150 | 1901 | Madison, Md. | Baltimore, Md. |
| 100777 | | St. s. | Irene | 81 | 55 | 70.2 | 21.0 | 8.5 | Tow. | 0 | | 1902 | Tacoma, Wash. | Pt. Townsend, Wash. |
| 210103 | | St. s. | Irene | 24 | 16 | 47.2 | 13.6 | 5.4 | Pas. | 3 | 40 | 1912 | Hoquiam, Wash. | Seattle, Wash. |
| 207487 | LBMT | St. y. | IRENE II | 135 | 91 | 113.0 | 17.0 | 9.4 | Yot. | 9 | 450 | 1910 | New York, N. Y. | Pittsburgh, Pa. |
| 204488 | | St. s. | Irene Elaine Davis | 217 | 147 | 94.8 | 28.0 | 8.0 | Frt. | 11 | 200 | 1907 | New Baltimore, N. Y. | New York, N. Y. |
| 02794 | KNCP | St. s. | Iris | 2,858 | 1,996 | 304.3 | 38.8 | 24.5 | Frt. | 43 | | 1885 | Newcastle-upon-Tyne, England. | San Francisco, Cal. |
| 200671 | | St. p. | Iris | 42 | 42 | 70.0 | 16.4 | 3.2 | Tow. | 8 | | 1884 | Kookuk, Iowa | Dubuque, Iowa. |
| 210824 | | St. s. | Irma | 21 | 14 | 51.0 | 12.3 | 4.4 | Tow. | 3 | 20 | 1912 | Goos Port, La. | Morgan City, La. |
| 203583 | | St. p. | Iron City | 99 | 99 | 120.6 | 22.0 | 3.4 | Tow. | 9 | 250 | 1912 | Parkersburg, W. Va. | Pittsburgh, Pa. |
| 210856 | | St. s. | Iron Duke | 39 | 19 | 83.6 | 13.4 | 4.0 | Tow. | 4 | 125 | 1912 | Dana, W. Va. | Cincinnati, Ohio. |
| 100600 | | St. p. | Ironton | 71 | 71 | 90.8 | 27.0 | 3.9 | Pas. | 7 | | 1895 | Lovana, Ohio | Pittsburgh, Pa. |
| 14484 | | St. p. | Iroquois | 1,652 | 1,271 | 256.0 | 37.6 | 13.1 | Pas. | 39 | 1,400 | 1889 | Bath, Me. | New York, N. Y. |
| 100438 | KGON | St. s. | IROQUOIS | 3,601 | 2,873 | 324.0 | 46.3 | 19.1 | Pas. | 74 | 1,810 | 1893 | Philadelphia, Pa. | Do |
| 100730 | KVSB | St. s. | IROQUOIS | 1,169 | 705 | 214.0 | 34.4 | 21.2 | Pas. | 24 | 1,000 | 1901 | Toledo, Ohio | Seattle, Wash. |
| 204856 | | St. p. | Iroquois | 437 | 347 | 158.3 | 36.2 | 6.6 | Frt. | 10 | 600 | 1907 | Alameda, Cal. | San Francisco, Cal. |
| 215791 | IJGK | St. s. | IROQUOIS | 5,840 | 3,606 | 444.9 | 46.2 | 27.4 | Frt. | 98 | 1,804 | 1894 | Hamburg, Germany | New York, N. Y. |
| 100635 | | St. s. | Irving F. Ross | 27 | 18 | 49.0 | 15.4 | 6.5 | Tow. | 2 | | 1898 | East Boston, Mass. | Boston, Mass. |
| 90552 | | St. s. | Irving G. Keller | 40 | 31 | 62.6 | 17.5 | 7.5 | Tow. | 4 | | 1890 | Brooklyn, N. Y. | New York, N. Y. |
| 215692 | | St. s. | IRVINGTON | 365 | 248 | 114.2 | 32.0 | 15.8 | Frt. | 7 | 500 | 1917 | Elizabeth, N. J. | Do |
| 100707 | | St. s. | ISAAC I. ELLWOOD | 5,004 | 4,820 | 478.0 | 62.0 | 30.0 | Frt. | 25 | 1,800 | 1900 | West Bay City, Mich. | Duluth, Minn. |
| 203911 | LOBM | St. s. | ISABELA | 3,129 | 1,932 | 335.0 | 46.8 | 22.7 | Frt. | 33 | 1,500 | 1911 | Newport News, Va. | New York, N. Y. |
| 211817 | | St. s. | Isabell | 38 | 22 | 59.3 | 16.3 | 6.4 | Fsh. | 4 | 40 | 1913 | Erie, Pa. | Erie, Pa. |
| 211890 | | St. s. | Isabell O | 18 | 12 | 50.0 | 14.0 | 5.5 | Fsh. | 0 | 100 | 1913 | Manitowoc, Wis. | Marquette, Mich. |
| 100297 | | St. s. | Isabella | 78 | 78 | 103.0 | 21.6 | 7.3 | Tow. | 8 | | 1880 | Evansville, Ind. | Chicago, Ill. |

- 1 Formerly st. s. John I. Brady.
2 Formerly st. s. Lake Shore.
3 Formerly (a American st. s. J. W. Nicholas.
4 Formerly (b British st. s. Inland.
5 Formerly st. s. Hattie Killam.
6 Formerly st. s. Venus.
7 Formerly st. s. Rockland.

- 8 Formerly st. s. Charles Counselman.
9 Formerly st. s. Lowell M. Palmer.
10 Formerly st. s. Columbia.
11 Formerly st. y. (a Irene.
12 Formerly U. S. N. st. s. Menemsha.
13 Formerly U. S. Eng. *st. p. Iris.

- 14 Formerly st. p. Kennebec.
15 Formerly *st. p. Hercules.
16 Formerly German st. s. Wittkeind.
17 Formerly st. s. (a Henry Hoch.
18 Formerly st. s. (b Gilbert M. Edgett.

MERCHANT STEAM VESSELS OF THE UNITED STATES—Continued.

| Official No. | Signal letters. | Rtg. | Name of vessel. | Gross tonnage. | Net tonnage. | Length. | Breadth. | Depth. | Service. | Crew. | Indicated horsepower. | When built. | Where built. | Home port (where permanent document issues.) |
|--------------|-----------------|---------|-----------------|----------------|--------------|---------|----------|--------|----------|-------|-----------------------|-------------|-------------------------------|--|
| 100309 | | St. s. | Isabella | 38 | 25 | 68.4 | 15.0 | 5.1 | Fer. | 3 | | 1882 | Athens, N. Y. | Albany, N. Y. |
| 201234 | | St. s. | Isabel | 43 | 29 | 73.5 | 16.4 | 6.1 | Fsh. | 6 | | 1904 | Alexandria Bay, N. Y. | Port Huron, Mich. |
| 213102 | | St. s. | Isabel | 248 | 141 | 100.8 | 25.9 | 11.1 | Frt. | 7 | | 1915 | Chamont, N. Y. | Oswego, N. Y. |
| 100770 | | *St. p. | Isabel | 162 | 78 | 87.3 | 26.9 | 4.1 | Frt. | 12 | | 1902 | St. Michael, Alaska. | St. Michael, Alaska. |
| 203304 | | St. s. | ISPEMINO | 6,924 | 5,476 | 539.0 | 59.2 | 32.0 | Frt. | 31 | | 1906 | Ecorse, Mich. | Marquette, Mich. |
| 100322 | | St. s. | Isis | 36 | 18 | 57.0 | 10.0 | 6.0 | Tow. | 4 | | 1883 | Brooklyn, N. Y. | Bridgeport, Conn. |
| 100656 | | St. s. | ISIS | 591 | 402 | 140.0 | 32.1 | 16.0 | Elr. | 0 | 300 | 1898 | Cumana, N. Y. | New York, Conn. |
| 100758 | KRNJ | St. y. | ISIS | 377 | 256 | 180.4 | 24.8 | 13.5 | Yct. | 40 | | 1902 | Newburgh, N. Y. | Boston, Mass. |
| 213515 | | St. s. | Isis | 64 | 43 | 65.7 | 18.1 | 8.2 | Tow. | 3 | | 1915 | Baltimore, Md. | Baltimore, Md. |
| 100242 | | St. s. | Island Belle | 235 | 116 | 100.5 | 20.0 | 5.8 | Pas. | 7 | | 1879 | Akron, Ohio, N. Y. | Cape Vincent, N. Y. |
| 100490 | | St. s. | Island Belle | 153 | 106 | 93.0 | 18.4 | 7.5 | Pas. | 7 | | 1891 | Buffalo, N. Y. | Portland, Me. |
| 100610 | | St. p. | Island Queen | 1,446 | 1,230 | 281.4 | 42.6 | 8.5 | Pas. | 24 | | 1890 | Cincinnati, Ohio | Cincinnati, Ohio. |
| 100328 | | St. s. | Islander | 110 | 63 | 100.2 | 19.0 | 0.8 | Pas. | 8 | | 1883 | Bath, Me. | Providence, R. I. |
| 100601 | | St. s. | Islander | 210 | 143 | 138.4 | 23.8 | 7.4 | Pas. | 8 | | 1895 | Hampton Harbor, N. Y. | Marquette, Mich. |
| 100764 | KHJT | St. s. | Islander | 248 | 168 | 119.1 | 20.0 | 0.3 | Frt. | 5 | | 1901 | Tomkins Cove, N. Y. | Bridgeport, Conn. |
| 138148 | | St. s. | Islander | 91 | 60 | 90.4 | 22.4 | 0.6 | Frt. | 11 | | 1890 | Adams Wharf, N. J. | New York, N. Y. |
| 201240 | | St. s. | Islander | 163 | 134 | 72.0 | 18.9 | 0.0 | Pas. | 10 | | 1904 | Newhall, Wash. | San Francisco, Cal. |
| 204706 | | St. s. | Islander | 273 | 153 | 111.0 | 24.0 | 7.8 | Pas. | 12 | | 1907 | Charleston, S. C. | Beaufort, S. C. |
| 205007 | | St. s. | Islander | 76 | 36 | 80.9 | 19.7 | 0.8 | Pas. | 5 | | 1903 | East Boothbay, Me. | Bath, Me. |
| 100535 | | St. s. | ISLAY | 26 | 13 | 60.0 | 13.0 | 5.0 | Tow. | 2 | | 125 | Superior, Wis. | Duluth, Minn. |
| 212877 | | St. s. | Islesboro | 119 | 67 | 74.5 | 18.0 | 6.8 | Pas. | 5 | | 1914 | Rockland, Me. | Rockland, Me. |
| 100555 | | St. s. | Islesford | 27 | 15 | 49.2 | 14.4 | 5.2 | Pas. | 2 | | 35 | Brewer, Me. | Bath, Me. |
| 100776 | | *St. p. | Isleton | 615 | 534 | 107.5 | 30.0 | 7.5 | Pas. | 10 | | 300 | Wood Island, Cal. | San Francisco, Cal. |
| 207669 | | St. s. | Isobel | 30 | 20 | 58.3 | 14.4 | 5.0 | Frt. | 3 | | 90 | Warroad, Minn. | Duluth, Minn. |
| 215055 | LHCR | St. s. | ISONOMIA | 3,901 | 2,474 | 319.1 | 49.6 | 25.5 | Frt. | 34 | | 1,614 | West Hartlepool, Eng. | New York, N. Y. |
| 211983 | | St. s. | Issaquah | 283 | 196 | 111.4 | 38.2 | 8.9 | Pas. | 5 | | 250 | Seattle, Wash. | San Francisco, Cal. |
| 200400 | | St. s. | ISTROUMA | 435 | 296 | 147.7 | 28.1 | 15.2 | Tow. | 12 | | 1,433 | Shooters Island, N. Y. | New Orleans, La. |
| 200038 | | *St. p. | Itasca | 34 | 21 | 75.7 | 18.0 | 3.3 | Pas. | 7 | | 60 | Baudette, Minn. | St. Paul, Minn. |
| 215710 | LJCW | St. s. | ITASCA | 6,126 | 4,640 | 399.0 | 51.0 | 27.3 | Frt. | 49 | | 1,800 | Newcastle-upon-Tyne, England. | San Francisco, Cal. |
| 110955 | | St. s. | Ithaca | 105 | 52 | 92.7 | 20.5 | 10.7 | Tow. | 7 | | 578 | Brooklyn, N. Y. | New York, N. Y. |
| 203492 | | St. s. | ITHACA | 1,462 | 676 | 187.5 | 43.4 | 10.5 | Fer. | 7 | | 1,400 | Newport News, Va. | Do. |
| 100455 | | St. s. | Ithiel | 31 | 15 | 49.0 | 15.3 | 5.0 | Oys. | 3 | | | Port Jefferson, N. Y. | Bridgeport, Conn. |
| 214119 | LGBR | St. s. | Ithra | 201 | 93 | 133.8 | 19.0 | 11.1 | Frt. | 10 | | 350 | Glasgow, Scotland. | San Francisco, Cal. |
| 100493 | | St. s. | Ivanhoe | 14 | 10 | 50.0 | 10.7 | 3.0 | Pas. | 2 | | | Baltimore, Md. | Baltimore, Md. |
| 100705 | | St. y. | Ivy | 38 | 26 | 58.9 | 11.5 | 4.8 | Yct. | 3 | | | Detroit, Mich. | Detroit, Mich. |
| J. | | | | | | | | | | | | | | |
| 77097 | | St. s. | J. Arnold | 23 | 11 | 51.2 | 14.5 | 6.0 | Tow. | 2 | | 1893 | Albany, N. Y. | Albany, N. Y. |
| 201487 | | *St. p. | J. M. | 39 | 24 | 81.0 | 10.0 | 3.4 | Tow. | 4 | | | Diamond Bluff, Wis. | Dubuque, Iowa. |
| 211453 | | St. s. | J. A. CAMPBELL | 7,916 | 5,669 | 525.0 | 53.1 | 27.3 | Frt. | 18 | | 1,800 | Lorain, Ohio | Cleveland, Ohio. |
| 207222 | LBJN | St. s. | J. A. CHANSLOR | 4,938 | 3,121 | 378.0 | 52.1 | 29.5 | Frt. | 41 | | 2,000 | Newport News, Va. | San Francisco, Cal. |
| 75703 | | *St. p. | J. A. Donaldson | 500 | 500 | 158.0 | 27.0 | 5.0 | Tow. | 27 | | | Pittsburgh, Pa. | Pittsburgh, Pa. |
| 212994 | LFGW | St. s. | J. A. Muzzert | 6,521 | 4,012 | 419.4 | 54.2 | 31.6 | Frt. | 39 | | 3,000 | San Francisco, Cal. | San Francisco, Cal. |
| 202932 | | St. p. | J. A. Munroe | 83 | 57 | 61.5 | 20.0 | 3.8 | Frt. | 2 | | | Astoria, Oreg. | Astoria, Oreg. |
| 208631 | LBVR | St. s. | J. A. Palmer | 282 | 192 | 144.4 | 22.5 | 11.2 | Fsh. | 10 | | 450 | Wilmington, Del. | Reedville, Va. |
| 203305 | | St. s. | J. A. Reynolds | 74 | 41 | 65.2 | 19.0 | 7.1 | Tow. | 4 | | | New Baltimore, N. Y. | New York, N. Y. |
| 77544 | | St. s. | J. A. Saunders | 121 | 62 | 67.5 | 19.0 | 8.0 | Tow. | 4 | | | Saunderstown, R. I. | Newport, R. I. |
| 96280 | | St. s. | J. B. A. | 51 | 31 | 64.0 | 15.6 | 5.6 | Tow. | 0 | | | Evansville, Ind. | Evansville, Ind. |
| 201013 | | St. s. | J. B. Camora | 25 | 17 | 54.0 | 14.9 | 6.0 | Tow. | 8 | | 75 | New Orleans, La. | Pensacola, Fla. |
| 203604 | | *St. p. | J. B. Chanfee | 55 | 38 | 81.0 | 19.0 | 3.0 | Tow. | 4 | | | Franklin, La. | Morgan City, La. |
| 206995 | | St. s. | J. B. Jones | 7 | 7 | 45.3 | 11.2 | 3.7 | Mso. | 2 | | 25 | Sandy Hill, N. Y. | Wilmington, N. C. |
| 77387 | | *St. p. | J. B. Finley | 670 | 670 | 209.8 | 42.8 | 7.0 | Tow. | 30 | | | Elizabeth, Pa. | St. Louis, Mo. |
| 77425 | | *St. p. | J. B. Lewis | 162 | 162 | 141.4 | 20.0 | 4.4 | Tow. | 17 | | 600 | Middleport, Ohio | New Orleans, La. |
| 202687 | KVDP | St. s. | J. B. Stetson | 837 | 521 | 181.0 | 39.4 | 13.4 | Frt. | 23 | | | Winslow, Wash. | San Francisco, Cal. |
| 76400 | | St. s. | J. C. Ames | 537 | 347 | 160.2 | 20.2 | 13.2 | Tow. | 11 | | 0 | Mantowoc, Wis. | Milwaukee, Wis. |
| 76623 | | *St. p. | J. C. Atlee | 87 | 87 | 101.0 | 19.4 | 3.8 | Tow. | 1 | | | Rock Island, Ill. | Vicksburg, Miss. |
| 76656 | | St. s. | J. C. Austin | 143 | 111 | 95.0 | 17.7 | 8.8 | Cnl. | 5 | | 75 | Lookport, N. Y. | New York, N. Y. |
| 215852 | LJKT | St. s. | J. C. DONNELL | 10,241 | 7,859 | 600.0 | 68.2 | 27.0 | Frt. | 61 | | 3,600 | Newport News, Va. | Philadelphia, Pa. |
| 76807 | KJMW | St. s. | J. C. Ford | 609 | 363 | 172.0 | 32.0 | 12.0 | Pas. | 14 | | 300 | Grand Haven, Mich. | Port Huron, Mich. |
| 76736 | | St. s. | J. C. Fullerton | 10 | 11 | 52.0 | 10.7 | 5.8 | Pas. | 2 | | | Buffalo, N. Y. | Buffalo, N. Y. |
| 76417 | | St. s. | J. C. Hart | 222 | 111 | 115.7 | 27.0 | 11.1 | Tow. | 12 | | 750 | Philadelphia, Pa. | Albany, N. Y. |
| 126319 | | St. s. | J. C. Ketchum | 77 | 38 | 70.2 | 18.0 | 8.0 | Tow. | 0 | | | Camden, N. J. | Wilmington, Del. |
| 75707 | | *St. p. | J. C. Risher | 98 | 98 | 132.2 | 20.1 | 4.4 | Tow. | 12 | | | Pittsburgh, Pa. | Pittsburgh, Pa. |
| 203203 | | St. s. | J. C. Ritchie | 173 | 152 | 114.1 | 21.6 | 0.0 | Frt. | 9 | | 125 | Milford, Del. | Norfolk, Va. |
| 203212 | | St. s. | J. D. Houston | 9 | 7 | 53.8 | 12.0 | 3.2 | Mso. | 3 | | 25 | Berwick, La. | New Orleans, La. |
| 77011 | | St. s. | J. D. McFadden | 15 | 7 | 45.0 | 11.6 | 6.0 | Frt. | 3 | | | Duluth, Minn. | Duluth, Minn. |
| 70787 | | *St. p. | J. D. Peters | 890 | 788 | 204.5 | 38.0 | 8.1 | Pas. | 22 | | 600 | Stockton, Cal. | San Francisco, Cal. |
| 206190 | | *St. p. | J. D. Wyker | 8 | 8 | 69.0 | 17.7 | 2.9 | Fer. | 3 | | 39 | Decatur, Ala. | Mobile, Ala. |

1 Formerly st. s. Island Wanderer.

2 Formerly st. s. Elizabeth Vanselver.

3 Formerly German st. s. Nassovia.

4 Formerly German st. s. Nassovia.

5 Formerly German st. s. Betos.

6 Formerly st. s. Rollin H. Wilbur.

7 Formerly British st. y. Ituna.

8 Formerly st. s. Alton C. Dustin.

9 Formerly *st. p. Joseph Walton.

10 Formerly st. s. Herbert Moran.

11 Formerly st. s. Cornell.

12 Formerly st. s. J. C. Perrett.

13 Formerly st. s. J. C. Perrett.

14 Formerly st. s. N. Y. Central Lig. Co. No. 10.

15 Formerly st. s. N. Y. Central Lig. Co. No. 10.

MERCHANT STEAM VESSELS OF THE UNITED STATES—Continued.

| Official No. | Signal letters. | Rtg. | Name of vessel. | Gross tonnage. | Net tonnage. | Length. | Breadth. | Depth. | Service. | Crew. | Indicated horsepower. | When built. | Where built. | Home port (where permanent document issued). |
|--------------|-----------------|---------|---------------------|----------------|--------------|---------|----------|--------|----------|-------|-----------------------|-------------|-------------------------|--|
| 211885 | | St. s. | J. E. Bennett | 33 | 17 | 64.6 | 18.0 | 3.3 | Frt. | 4 | 25 | 1913 | New Bern, N. C. | New Bern, N. C. |
| 76752 | | St. s. | J. E. Boyden | 87 | 52 | 85.4 | 19.0 | 9.8 | Tow. | 5 | | 1883 | Seattle, Wash. | Seattle, Wash. |
| 70777 | | St. s. | J. E. James | 56 | 32 | 66.3 | 21.0 | 6.2 | Frt. | 2 | | 1838 | Boston, Mass. | Boston, Mass. |
| 215903 | LJNK | St. s. | J. E. O'NEIL | 7,160 | 5,394 | 435.0 | 65.0 | 32.0 | Tnk. | 37 | 2,600 | 1918 | San Francisco, Cal. | Philadelphia, Pa. |
| 205033 | | St. s. | J. E. URSON | 6,309 | 4,833 | 504.0 | 64.0 | 30.0 | Frt. | 24 | 1,760 | 1908 | Cleveland, Ohio. | Cleveland, Ohio. |
| 205160 | | St. s. | J. F. BURSTON | 4,791 | 3,600 | 440.0 | 62.0 | 28.0 | Frt. | 18 | 1,600 | 1908 | Cleveland, Ohio. | Cleveland, Ohio. |
| 201474 | | St. s. | J. F. Schaeckopf | 28 | 19 | 50.3 | 14.0 | 6.0 | Frt. | 3 | | 1904 | Superior, Wis. | Oswego, N. Y. |
| 77448 | | St. s. | J. G. ROSE | 17 | 12 | 58.1 | 19.6 | 8.0 | Tow. | 3 | | 1904 | Niagara Falls, N. Y. | Buffalo, N. Y. |
| 76573 | LGSJ | St. s. | J. H. Devereux | 1,618 | 1,312 | 243.3 | 37.0 | 19.4 | Fas. | 18 | 600 | 1885 | Newburgh, N. Y. | Albany, N. Y. |
| 204392 | | St. s. | J. H. Driscoll | 27 | 19 | 60.0 | 15.0 | 6.3 | Fas. | 3 | | 1900 | Cleveland, Ohio. | Boston, Mass. |
| 77398 | | St. s. | J. H. Blehl | 39 | 27 | 63.4 | 16.0 | 7.2 | Fas. | 8 | | 1907 | Lorain, Ohio. | Port Huron, Mich. |
| 203628 | | St. s. | J. H. BREADLE | 6,924 | 5,476 | 530.0 | 66.2 | 32.0 | Frt. | 31 | 1,700 | 1900 | Baltimore, Md. | Baltimore, Md. |
| 201190 | | St. s. | J. H. WILLIAMS | 14 | 7 | 75.6 | 19.5 | 11.0 | Tow. | 0 | | 1904 | Ecorse, Mich. | Marquette, Mich. |
| 76201 | | St. s. | J. J. Evans | 60 | 41 | 45.8 | 12.4 | 6.0 | Tow. | 2 | | 1881 | Newburgh, N. Y. | Albany, N. Y. |
| 110538 | | St. s. | J. J. HAGLEY | 53 | 26 | 75.3 | 17.7 | 6.4 | Oys. | 4 | | 1882 | Tottenwille, N. Y. | New York, N. Y. |
| 204624 | | St. s. | J. J. SULLIVAN | 7,077 | 5,641 | 532.0 | 65.0 | 31.0 | Frt. | 24 | 1,760 | 1907 | Cleveland, Ohio. | Cleveland, Ohio. |
| 203377 | | St. s. | J. J. TURNER | 6,832 | 5,376 | 532.0 | 66.0 | 31.0 | Frt. | 25 | 1,760 | 1900 | Lorain, Ohio. | Do. |
| 77307 | | *St. p. | J. K. Davison | 162 | 103 | 127.0 | 27.0 | 3.5 | Drg. | 11 | | 1898 | Pittsburgh, Pa. | Pittsburgh, Pa. |
| 107523 | | St. s. | J. K. DIMMICK | 4,651 | 3,647 | 423.9 | 51.9 | 23.0 | Frt. | 21 | | 1899 | Wyandotte, Mich. | Detroit, Mich. |
| 203771 | | *St. p. | J. L. Dykes | 26 | 26 | 84.7 | 14.0 | 3.0 | Fas. | 7 | 40 | 1906 | Kingston, Tenn. | Mobile, Ala. |
| 77536 | KRSN | *St. p. | J. L. LUCKENBACH | 4,920 | 3,192 | 428.9 | 47.7 | 18.3 | Frt. | 37 | 3,000 | 1886 | Glasgow, Scotland. | New York, N. Y. |
| 76162 | | St. s. | J. L. Miner | 23 | 11 | 53.7 | 13.8 | 6.5 | Tow. | 2 | | 1880 | Detroit, Mich. | Detroit, Mich. |
| 76439 | | St. s. | J. L. Williams | 51 | 25 | 67.4 | 16.4 | 9.2 | Tow. | 8 | | 1883 | Buffalo, N. Y. | Duluth, Minn. |
| 76703 | | St. s. | J. M. Colman | 79 | 50 | 71.5 | 18.4 | 7.4 | Tow. | 7 | 80 | 1887 | Seattle, Wash. | Seattle, Wash. |
| 213311 | LQFK | St. s. | J. M. DANZIGER | 6,487 | 4,016 | 430.0 | 68.2 | 33.3 | Tnk. | 39 | 2,500 | 1916 | Philadelphia, Pa. | Los Angeles, Cal. |
| 77333 | | *St. p. | J. M. Grubbs | 44 | 44 | 89.8 | 20.2 | 2.9 | Fas. | 10 | | 1898 | Delhi, Ohio. | Evansville, Ind. |
| 77519 | KRNL | St. s. | J. M. GUFFEY | 2,520 | 1,693 | 292.2 | 40.2 | 23.5 | Tnk. | 30 | 1,300 | 1902 | Camden, N. J. | Port Arthur, Tex. |
| 207739 | | *St. p. | J. N. Pharr | 79 | 79 | 115.7 | 24.0 | 4.0 | Tow. | 10 | | 1910 | Berwick, La. | Morgan City, La. |
| 203949 | | St. p. | J. N. Teal | 513 | 456 | 100.0 | 34.4 | 5.4 | Fas. | 21 | 500 | 1907 | Portland, Oreg. | Portland, Oreg. |
| 77296 | | *St. p. | J. P. Light | 785 | 451 | 176.1 | 35.4 | 5.9 | Fas. | 26 | 240 | 1898 | Seattle, Wash. | St. Michael, Alaska. |
| 206222 | | St. s. | J. P. McAllister | 133 | 59 | 90.0 | 22.0 | 10.7 | Tow. | 5 | 250 | 1909 | Newport News, Va. | New York, N. Y. |
| 203472 | | St. s. | J. P. MANNING | 58 | 39 | 63.3 | 17.3 | 9.0 | Frt. | 4 | | 1906 | Ferrysburg, Mich. | Cleveland, Ohio. |
| 207250 | | St. s. | J. P. MORGAN, JR. | 7,521 | 5,824 | 580.0 | 68.0 | 32.0 | Frt. | 25 | 1,880 | 1910 | Lorain, Ohio. | Duluth, Minn. |
| 76496 | | St. s. | J. P. Thomas | 79 | 48 | 62.0 | 18.0 | 5.6 | Oys. | 6 | | 1884 | New Haven, Conn. | Greenport, N. Y. |
| 77457 | | *St. p. | J. R. McDonald | 137 | 121 | 104.5 | 25.5 | 5.0 | Fas. | 9 | 150 | 1899 | Stockton, Cal. | San Francisco, Cal. |
| 77138 | | St. s. | J. R. SPRANKLE | 44 | 23 | 58.7 | 16.2 | 7.5 | Tow. | 4 | | 1894 | Cleveland, Ohio. | Cleveland, Ohio. |
| 77288 | | *St. p. | J. R. Wells | 92 | 92 | 110.6 | 20.6 | 4.0 | Frt. | 10 | 168 | 1898 | Tusculum, Mo. | St. Louis, Mo. |
| 206695 | | St. s. | J. S. ASHLEY | 6,361 | 4,789 | 504.0 | 64.0 | 30.0 | Frt. | 24 | 1,900 | 1909 | Lorain, Ohio. | Cleveland, Ohio. |
| 77313 | | St. s. | J. S. Orouse | 82 | 72 | 80.7 | 18.8 | 7.5 | Frt. | 6 | | 1898 | Saugatuck, Mich. | Milwaukee, Wis. |
| 201459 | | *St. p. | J. T. Hatfield | 153 | 153 | 144.5 | 28.8 | 5.6 | Tow. | 10 | 548 | 1904 | Point Pleasant, W. Va. | Louisville, Ky. |
| 77457 | | St. s. | J. T. HUTCHINSON | 3,690 | 2,274 | 346.0 | 48.0 | 28.0 | Frt. | 20 | 1,300 | 1901 | Cleveland, Ohio. | Cleveland, Ohio. |
| 200680 | KTDP | St. p. | J. T. Morse | 780 | 410 | 199.0 | 31.0 | 12.1 | Fas. | 27 | 600 | 1904 | Boston, Mass. | Boston, Mass. |
| 77263 | | St. s. | J. T. Seleoman | 18 | 11 | 61.3 | 12.6 | 5.6 | Tow. | 5 | | 1897 | Solomons, Md. | Washington, D. C. |
| 200543 | | St. s. | J. T. Sherman | 89 | 52 | 76.5 | 20.5 | 9.2 | Fas. | 3 | | 1903 | Noank, Conn. | New Bedford, Mass. |
| 76207 | | St. s. | J. V. Taylor | 40 | 20 | 60.8 | 15.6 | 8.6 | Tow. | 4 | | 1881 | Buffalo, N. Y. | Chicago, Ill. |
| 77124 | | St. s. | J. W. Branning | 31 | 15 | 64.3 | 13.6 | 5.0 | Fas. | 3 | | 1894 | Portsmouth, Va. | Elizabeth City, N. C. |
| 213824 | | *St. p. | J. W. Callahan, Jr. | 86 | 86 | 111.8 | 23.4 | 4.0 | Fas. | 20 | 100 | 1915 | Apalachicola, Fla. | Apalachicola, Fla. |
| 76890 | | St. s. | J. W. Callister | 36 | 24 | 60.4 | 13.6 | 5.7 | Fas. | 8 | | 1890 | Grand Haven, Mich. | Chicago, Ill. |
| 204443 | | *St. p. | J. W. Hill | 36 | 36 | 88.0 | 18.0 | 3.0 | Frt. | 5 | 20 | 1907 | Knoxville, Tenn. | Chattanooga, Tenn. |
| 76413 | | St. s. | J. W. Parmelee | 30 | 15 | 60.6 | 16.9 | 7.1 | Fas. | 6 | | 1883 | Saugatuck, Mich. | Grand Haven, Mich. |
| 91880 | | St. s. | J. W. FARR | 97 | 48 | 83.5 | 22.0 | 9.2 | Tow. | 9 | 450 | 1896 | Perth Amboy, N. J. | New York, N. Y. |
| 201360 | KTJB | St. s. | J. W. TERRY | 130 | 88 | 85.5 | 22.1 | 10.3 | Fas. | 6 | | 1901 | Port Richmond, N. Y. | Galveston, Tex. |
| 76111 | | St. s. | J. W. Thompson | 17 | 8 | 47.0 | 13.0 | 6.0 | Tow. | 4 | | 1890 | Baltimore, Md. | Baltimore, Md. |
| 211715 | LGQS | St. s. | J. W. VAN DYKE | 7,107 | 4,454 | 435.0 | 66.0 | 32.0 | Tnk. | 39 | 2,600 | 1917 | San Francisco, Cal. | Philadelphia, Pa. |
| 76450 | | St. s. | J. W. Westcott | 522 | 451 | 109.2 | 30.7 | 11.9 | Frt. | 12 | 250 | 1883 | Marine City, Mich. | Detroit, Mich. |
| 77538 | | St. s. | J. W. Womson | 108 | 74 | 82.4 | 25.4 | 7.5 | Frt. | 5 | 175 | 1902 | Perth Amboy, N. J. | New York, N. Y. |
| 204993 | | St. s. | J. J. H. BROWN | 5,009 | 3,787 | 432.0 | 62.0 | 29.0 | Frt. | 22 | 1,500 | 1908 | Lorain, Ohio. | Buffalo, N. Y. |
| 167298 | | St. s. | J. A. O'Leary | 130 | 65 | 90.0 | 19.0 | 10.0 | Tow. | 6 | 215 | 1891 | Newport News, Va. | Norfolk, Va. |
| 77063 | | St. s. | J. Fred Lohman | 98 | 49 | 82.2 | 20.5 | 9.5 | Tow. | 5 | | 1892 | Athens, N. Y. | New York, N. Y. |
| 212795 | | St. s. | J. Hooker Hamersley | 70 | 48 | 80.0 | 16.0 | 7.0 | Fas. | 3 | 60 | 1914 | Croton on Hudson, N. Y. | Do. |
| 76651 | | St. s. | J. Howard Lowndes | 72 | 30 | 75.0 | 18.9 | 8.5 | Oys. | 3 | | 1886 | South Norwalk, Conn. | Greenport, N. Y. |
| 203184 | | St. s. | J. LEONARD BLOOMER | 6,990 | 5,611 | 549.0 | 66.0 | 26.6 | Frt. | 24 | 2,000 | 1906 | West Bay City, Mich. | Cleveland, Ohio. |
| 203185 | | St. s. | J. FRANK MORGAN | 7,191 | 5,530 | 591.0 | 68.0 | 27.4 | Frt. | 25 | 1,900 | 1906 | Chicago, Ill. | Duluth, Minn. |
| 77400 | | St. s. | J. Rich Steers | 184 | 111 | 97.1 | 24.0 | 10.3 | Frt. | 13 | 700 | 1899 | Jersey City, N. J. | New York, N. Y. |
| 76827 | | *St. p. | Jacont | 235 | 182 | 145.0 | 32.0 | 3.5 | Frt. | 30 | 160 | 1889 | Sacramento, Cal. | San Francisco, Cal. |
| 13171 | | St. s. | Jack Jewett | 44 | 22 | 64.4 | 10.0 | 8.5 | Tow. | 6 | | 1884 | Buffalo, N. Y. | New Haven, Conn. |
| 96138 | | St. s. | Jack Scully | 98 | 40 | 81.5 | 19.5 | 8.6 | Tow. | 6 | 250 | 1891 | Camden, N. J. | New York, N. Y. |
| 76921 | KHWJ | St. s. | Jacob Paulsen | 97 | 48 | 82.0 | 19.0 | 9.0 | Tow. | 6 | | 1890 | Philadelphia, Pa. | Savannah, Ga. |

¹ Formerly st. s. Rambler.
² Formerly st. s. J. Q. Riddle.
³ Formerly st. s. Admiral.
⁴ Formerly German st. s. Saale.
⁵ Formerly *st. p. B. A. Boyle.

⁶ Formerly st. s. John Twohy, Jr.
⁷ Formerly st. s. Mary A. Paeker.
⁸ Formerly st. s. Hazelton.
⁹ Formerly st. s. T. J. Scully.

¹⁰ Formerly st. s. Dorothy.
¹¹ Formerly st. s. Charles Weston.
¹² Formerly st. s. John Fleming.
¹³ Formerly st. s. H. M. C. Smith.

MERCHANT STEAM VESSELS OF THE UNITED STATES—Continued.

| Offical No. | Signal letters. | Rig. | Name of vessel. | Gross tonnage. | Net tonnage. | Length. | Breadth. | Depth. | Service. | Crew. | Indicated horsepower. | When built. | Where built. | Home port (where permanent document issues). |
|-------------|-----------------|--------|--------------------------|----------------|--------------|---------|----------|--------|----------|-------|-----------------------|-------------|--------------------------|--|
| 70574 | | St. p. | Jacob H. Tremper..... | 571 | 432 | 180.0 | 30.2 | 8.7 | Pas. | 17 | 508 | 1885 | Greenpoint, N. Y..... | New York, N. Y. |
| 77237 | | St. s. | Jacob M. Heath..... | 41 | 28 | 57.2 | 16.6 | 6.9 | Tow. | 4 | 250 | 1896 | Tottenville, N. Y..... | Do. |
| 204815 | | St. s. | JACOB T. KOPP..... | 6,035 | 4,530 | 480.0 | 54.2 | 31.2 | Frt. | 23 | 1,600 | 1907 | Ecorse, Mich..... | Buffalo, N. Y. |
| 76290 | | St. p. | <i>Jamaica</i> | 435 | 320 | 143.0 | 32.0 | 8.8 | Fer. | 5 | 550 | 1883 | Wilmington, Del..... | New York, N. Y. |
| 77444 | | St. s. | JAMES BATTLE..... | 188 | 123 | 116.0 | 25.2 | 13.0 | Frb. | 12 | 1,160 | 1900 | Wyandotte, Mich..... | Detroit, Mich. |
| 80343 | | St. s. | James Beard..... | 86 | 67 | 73.5 | 17.2 | 6.3 | Fer. | 3 | | 1873 | Au Bable, Mich..... | Port Huron, Mich. |
| 77101 | | St. s. | James Burns..... | 25 | 17 | 52.8 | 13.0 | 5.6 | Fah. | 3 | | 1893 | Buffalo, N. Y..... | Cleveland, Ohio. |
| 204988 | | St. s. | JAMES DUANE..... | 326 | 222 | 123.2 | 27.4 | 14.0 | Frb. | 12 | 900 | 1908 | Newburgh, N. Y..... | New York, N. Y. |
| 206692 | | St. s. | JAMES EDWARD..... | 82 | 56 | 73.5 | 19.3 | 10.5 | Tow. | 4 | 300 | 1909 | Ferrysburg, Mich..... | Duluth, Minn. |
| 25949 | | St. s. | James Everard..... | 93 | 53 | 104.8 | 18.8 | 9.5 | Oys. | 8 | 440 | 1878 | Newburgh, N. Y..... | New Bedford, Mass. |
| 76067 | | St. s. | James Hay..... | 35 | 22 | 56.2 | 15.4 | 7.3 | Tow. | 6 | | 1879 | Buffalo, N. Y..... | Chicago, Ill. |
| 14209 | | St. s. | James Kay..... | 34 | 23 | 54.0 | 14.8 | 6.9 | Tow. | 4 | | 1872 | Philadelphia, Pa..... | New York, N. Y. |
| 203056 | | St. s. | JAMES LAUGHLIN..... | 6,939 | 5,492 | 530.0 | 56.2 | 32.0 | Frt. | 27 | 1,800 | 1906 | Ecorse, Mich..... | Duluth, Minn. |
| 211924 | | St. s. | James Logan..... | 201 | 136 | 90.8 | 31.0 | 9.7 | Frt. | 7 | 300 | 1914 | West New Brighton, N. Y. | New York, N. Y. |
| 76844 | | St. s. | James McDonough..... | 49 | 24 | 66.2 | 17.3 | 7.6 | Tow. | 4 | | 1899 | Brooklyn, N. Y..... | Do. |
| 214816 | LQSP | St. s. | JAMES MCGEE..... | 10,677 | 8,115 | 409.1 | 68.2 | 28.0 | Tnk. | 42 | 3,300 | 1917 | Sparrows Point, Md..... | Do. |
| 110541 | | St. s. | James McWilliams..... | 153 | 104 | 118.0 | 22.2 | 10.4 | Tow. | 10 | 690 | 1882 | Newburgh, N. Y..... | Do. |
| 77205 | | St. p. | James Moran..... | 602 | 371 | 188.0 | 34.0 | 5.2 | Tow. | 35 | | 1895 | Pittsburgh, Pa..... | Cincinnati, Ohio. |
| 13937 | | St. s. | James Morgan..... | 69 | 41 | 49.0 | 17.2 | 5.8 | Tow. | 5 | | 1822 | Poughkeepsie, N. Y. | New Haven, Conn. |
| 204340 | | St. s. | James Shewan & Sons..... | 29 | 17 | 53.0 | 11.6 | 6.0 | Pas. | 4 | 100 | 1907 | New York, N. Y..... | New York, N. Y. |
| 76954 | | St. s. | James Van Alst..... | 19 | 9 | 43.7 | 13.2 | 6.0 | Tow. | 3 | | 1891 | Brooklyn, N. Y..... | Do. |
| 76992 | | St. s. | James Watt..... | 74 | 37 | 80.0 | 18.5 | 8.5 | Tow. | 4 | 370 | 1873 | Chester, Pa..... | Do. |
| 77236 | | St. s. | JAMES WATT..... | 4,080 | 3,105 | 405.0 | 43.0 | 23.5 | Frt. | 25 | 2,000 | 1890 | Cleveland, Ohio..... | Duluth, Minn. |
| 77380 | | St. s. | James Woolley..... | 92 | 45 | 80.8 | 21.0 | 9.9 | Tow. | 6 | | 1899 | East Boston, Mass..... | Boston, Mass. |
| 210912 | | St. s. | JAMES A. FARRELL..... | 7,705 | 5,907 | 580.0 | 53.0 | 32.0 | Frt. | 24 | 1,880 | 1913 | Lorain, Ohio..... | Duluth, Minn. |
| 77128 | | St. s. | Jas. A. Morris..... | 20 | 12 | 54.5 | 15.0 | 5.4 | Tow. | 9 | | 1854 | New Baltimore, N. Y..... | Albany, N. Y. |
| 80397 | | St. s. | JAMES B. EADS..... | 3,740 | 2,970 | 400.5 | 42.8 | 24.3 | Frt. | 22 | 1,300 | 1894 | Cleveland, Ohio..... | Duluth, Minn. |
| 81373 | | St. s. | JAMES B. NELSON..... | 2,234 | 1,571 | 320.0 | 42.0 | 25.0 | Frt. | 22 | 1,000 | 1892 | Superior, Wis..... | Do. |
| 201821 | | St. s. | JAMES C. WALLACE..... | 6,684 | 5,403 | 532.0 | 54.2 | 31.0 | Frt. | 21 | 2,000 | 1905 | Lorain, Ohio..... | Cleveland, Ohio. |
| 201061 | | St. s. | JAMES E. DAVIDSON..... | 6,206 | 4,043 | 604.0 | 64.2 | 31.0 | Frt. | 25 | 2,000 | 1905 | Ecorse, Mich..... | Duluth, Minn. |
| 111151 | | St. s. | James E. Lee..... | 46 | 25 | 58.2 | 14.4 | 7.9 | Tow. | 3 | | 1897 | Portsmouth, Va..... | Richmond, Va. |
| 204508 | | St. s. | Jas. G. Conway..... | 63 | 43 | 67.8 | 18.7 | 8.0 | Tow. | 5 | | 1907 | New Baltimore, N. Y..... | New York, N. Y. |
| 209800 | | St. s. | JAMES H. OASIDY..... | 88 | 38 | 82.8 | 22.2 | 8.8 | Tow. | 8 | 300 | 1912 | Cleveland, Ohio..... | Duluth, Minn. |
| 76657 | | St. s. | James H. Hogan..... | 32 | 17 | 62.4 | 14.8 | 5.8 | Tow. | 3 | | 1886 | Jersey City, N. J..... | New Haven, Conn. |
| 77541 | | St. s. | JAMES H. HOYT..... | 4,363 | 3,234 | 411.2 | 50.0 | 23.0 | Frt. | 24 | | 1902 | West Superior, Wis..... | Cleveland, Ohio. |
| 76581 | | St. s. | James H. Prentice..... | 535 | 398 | 167.6 | 37.0 | 12.2 | Frt. | 12 | 500 | 1885 | Trenton, Mich..... | Port Huron, Mich. |
| 77589 | | St. s. | JAMES H. REED..... | 5,206 | 3,841 | 448.0 | 62.2 | 25.3 | Frt. | 24 | 1,400 | 1903 | Wyandotte, Mich..... | Cleveland, Ohio. |
| 77201 | | St. s. | James H. Scott..... | 20 | 13 | 42.0 | 14.0 | 5.7 | Tow. | 3 | | 1897 | Albany, N. Y..... | Albany, N. Y. |
| 77409 | | St. s. | JAMES J. HILL..... | 6,025 | 4,578 | 478.0 | 52.0 | 30.0 | Frt. | 25 | 1,300 | 1900 | Lorain, Ohio..... | Duluth, Minn. |
| 76851 | | St. s. | James J. Logan..... | 34 | 17 | 52.3 | 14.8 | 0.8 | Tow. | 4 | | 1889 | Newburgh, N. Y..... | Newark, N. J. |
| 120834 | | St. s. | James J. McGuire..... | 85 | 42 | 79.3 | 20.0 | 9.6 | Tow. | 5 | | 1892 | Brooklyn, N. Y..... | New York, N. Y. |
| 209718 | | St. s. | Jas K. Averill..... | 28 | 19 | 50.0 | 14.0 | 4.6 | Frt. | 4 | 125 | 1912 | Champlain, N. Y..... | Rouses Point, N. Y. |
| 206206 | | St. p. | James L. Hale..... | 60 | 38 | 75.0 | 16.0 | 3.0 | Tow. | 9 | 75 | 1900 | Jeffersonville, Ind..... | Mobile, Ala. |
| 209059 | | St. s. | James L. Morgan..... | 181 | 123 | 100.2 | 28.6 | 10.5 | Frb. | 6 | 400 | 1912 | Port Richmond, N. Y..... | New York, N. Y. |
| 75781 | JQWS | St. p. | James M. Donahue..... | 730 | 592 | 219.0 | 32.4 | 9.7 | Fer. | 8 | 1,130 | 1875 | San Francisco, Cal..... | San Francisco, Cal. |
| 202057 | | St. s. | James M. Gifford..... | 168 | 106 | 128.0 | 19.2 | 10.0 | Fah. | 25 | | 1905 | Greenport, N. Y..... | Wilmington, Del. |
| 76980 | | St. p. | James M. Waterbury..... | 412 | 308 | 144.0 | 32.4 | 9.5 | Fer. | 5 | 650 | 1878 | Wilmington, Del..... | New York, N. Y. |
| 202890 | | St. s. | James N. Knipe..... | 109 | 74 | 69.1 | 22.8 | 9.0 | Tow. | 3 | 325 | 1906 | Camden, N. J..... | Philadelphia, Pa. |
| 207148 | | St. p. | James N. Trigg..... | 100 | 166 | 158.2 | 28.2 | 4.1 | Pas. | 22 | 180 | 1910 | Decatur, Ala..... | Chattanooga, Tenn. |
| 77213 | | St. s. | James O. Carter..... | 26 | 17 | 58.6 | 13.6 | 0.4 | Tow. | 4 | | 1896 | Solomons Island, Md..... | Washington, D. C. |
| 70183 | | St. s. | James P. Donaldson..... | 491 | 309 | 160.0 | 30.0 | 11.7 | Frt. | 12 | 620 | 1890 | Marine City, Mich..... | Port Huron, Mich. |
| 92757 | | St. s. | James P. McGuire..... | 93 | 63 | 84.4 | 22.0 | 8.7 | Tow. | 5 | | 1896 | Tomkins Cove, N. Y..... | New York, N. Y. |
| 90415 | | St. p. | James P. Pearson..... | 49 | 49 | 83.0 | 19.0 | 3.1 | Mso. | 4 | | 1898 | Moline, Ill..... | Chicago, Ill. |
| 201833 | | St. p. | James P. Stuart..... | 59 | 40 | 57.0 | 20.3 | 8.5 | Tow. | 3 | | 1905 | Tottenville, N. Y..... | New York, N. Y. |
| 77666 | | St. s. | JAMES P. WALSH..... | 5,326 | 3,925 | 488.6 | 52.0 | 31.0 | Frt. | 24 | 2,000 | 1905 | Toledo, Ohio..... | Cleveland, Ohio. |
| 203853 | | St. s. | JAMES R. ELLIOTT..... | 210 | 114 | 110.0 | 25.0 | 12.0 | Frb. | 12 | 175 | 1902 | Port Huron, Mich..... | Detroit, Mich. |
| 203658 | | St. s. | JAMES R. SINCLAIR..... | 71 | 36 | 73.0 | 18.5 | 10.2 | Tow. | 7 | 400 | 1907 | Chicago, Ill..... | Duluth, Minn. |
| 203658 | | St. s. | JAMES B. DUNHAM..... | 4,765 | 3,044 | 420.0 | 52.0 | 24.3 | Frt. | 24 | 1,800 | 1906 | West Bay City, Mich..... | Do. |
| 77434 | KQHS | St. s. | JAMES B. WHITNEY..... | 2,707 | 1,920 | 278.5 | 43.0 | 20.0 | Frt. | 26 | 2,600 | 1900 | Wilmington, Del..... | New York, N. Y. |
| 77210 | | St. s. | Jas. T. Martin..... | 47 | 32 | 50.0 | 15.0 | 8.0 | Tow. | 2 | | 1896 | Port Huron, Mich..... | Cleveland, Ohio. |
| 212781 | | St. s. | James W. Follette..... | 129 | 80 | 89.3 | 17.8 | 9.6 | Frt. | 5 | 150 | 1914 | Tonawanda, N. Y..... | Buffalo, N. Y. |
| 204223 | | St. s. | James W. Johnson..... | 111 | 66 | 110.2 | 22.0 | 7.0 | Frt. | 13 | 225 | 1907 | Milford, Del..... | Perth Amboy, N. J. |
| 76737 | | St. s. | James W. Morse..... | 132 | 105 | 95.6 | 18.0 | 8.8 | Mso. | 3 | 75 | 1898 | Phoenix, N. Y..... | Buffalo, N. Y. |
| 110422 | | St. p. | James W. Wadsworth..... | 85 | 42 | 118.0 | 18.7 | 5.8 | Pas. | 4 | | 1880 | Northport, N. Y..... | New York, N. Y. |
| 77242 | | St. p. | JAMES Y. LOCKWOOD..... | 390 | 390 | 165.4 | 33.0 | 4.5 | Tow. | 13 | 1,650 | 1896 | Mokees Rocks, Pa..... | St. Louis, Mo. |
| 70449 | | St. s. | Jamesburg..... | 75 | 37 | 82.0 | 18.2 | 8.8 | Tow. | 0 | | 1883 | South Amboy, N. J..... | Philadelphia, Pa. |
| 77127 | KLVJ | St. s. | JAMESTOWN..... | 2,898 | 2,126 | 269.5 | 40.0 | 16.8 | Pas. | 42 | 3,197 | 1894 | Chester, Pa..... | New York, N. Y. |
| 204817 | | St. s. | JAMESTOWN..... | 1,638 | 1,045 | 206.0 | 44.0 | 17.4 | Fer. | 6 | | 1907 | Port Richmond, N. Y..... | Do. |
| 200033 | | St. s. | Janie E. Smith..... | 50 | 34 | 72.7 | 16.3 | 6.8 | Fsh. | 6 | 60 | 1903 | Ashtabula, Ohio..... | Cleveland, Ohio. |

1 Formerly st. s. Wesley Hawkins.

2 Formerly st. s. Yvette.

3 Formerly st. s. Kate Miller.

4 Formerly st. s. Robert A. Packer.

5 Formerly st. s. Cheektowaga.

6 Formerly st. s. A.

7 Formerly st. s. Globe.

8 Formerly st. s. Washburn.

9 Formerly st. s. Roy.

10 Formerly st. s. N. R. Randerson.

11 Formerly st. s. Fortuna.

12 Formerly st. s. Marion.

13 Formerly *st. p. H. A. Barnard.

14 Formerly st. s. Joseph H. Moran.

15 Formerly st. s. Roy.

16 Formerly st. s. J. W. Johnson.

17 Formerly st. p. Rippel.

MERCHANT STEAM VESSELS OF THE UNITED STATES—Continued.

| Official No. | Signal letters. | Rig. | Name of vessel. | Gross tonnage. | Net tonnage. | Length. | Breadth. | Depth. | Service. | Crew. | Indicated horsepower. | When built. | Where built. | Home port (where permanent document issues). |
|--------------|-----------------|---------|------------------------|----------------|--------------|------------|----------|--------|----------|-------|-----------------------|-------------|---------------------------|--|
| 77114 | | St. s. | Jared Darlington..... | 57 | 28 | Feet. 65.6 | 17.3 | 7.6 | Tow. | 4 | | 1893 | Bordentown, N. J..... | Philadelphia, Pa. |
| 215863 | LJBG | St. s. | JASON..... | 2,581 | 1,485 | 324.4 | 40.0 | 22.4 | Frt. | 40 | 1,700 | 1889 | Newcastle-on-Tyne, Eng. | New York, N. Y. |
| 12958 | LDVC | St. s. | JAVARY..... | 1,249 | 782 | 235.5 | 34.3 | 17.4 | Frt. | 24 | 130 | 1898 | Sunderland, Eng..... | Do. |
| 204429 | | St. s. | Jay C. Morse..... | 08 | 49 | 79.4 | 18.2 | 9.8 | Tow. | 28 | | 1867 | Buffalo, N. Y..... | Marquette, Mich. |
| 77266 | | St. s. | JAY O. MORSE..... | 6,649 | 5,087 | 532.0 | 58.0 | 31.0 | Frt. | 18 | 1,760 | 1907 | Cleveland, Ohio..... | Cleveland, Ohio. |
| 200563 | LBFG | St. y. | Jean..... | 28 | 19 | 71.8 | 10.5 | 5.6 | Yot. | 2 | | 1897 | Bristol, R. I..... | New York, N. Y. |
| 215542 | LHSP | St. s. | JEAN..... | 3,125 | 2,391 | 311.0 | 46.1 | 21.8 | Frt. | 31 | 1,300 | 1909 | Newport News, Va..... | Do. |
| 77356 | KPCM | St. s. | JEANNETTE SKINNER..... | 5,715 | 4,384 | 409.6 | 54.1 | 27.1 | Frt. | 40 | 2,600 | 1917 | Seattle, Wash..... | Seattle, Wash. |
| 201073 | KSTP | St. s. | JEFFERSON..... | 3,723 | 2,392 | 351.8 | 42.0 | 17.0 | Pas. | 70 | 3,450 | 1899 | Chester, Pa..... | Do. |
| 212004 | | St. s. | Jefferson..... | 1,615 | 895 | 207.0 | 40.0 | 22.7 | Pas. | 54 | 890 | 1904 | Tacoma, Wash..... | Pt. Townsend, Wash. |
| 121025 | | St. s. | Jeka..... | 35 | 24 | 48.0 | 14.5 | 6.8 | Fsh. | 4 | 50 | 1914 | Manitowoc, Wis..... | Milwaukee, Wis. |
| 77253 | | St. s. | Jekyl Island..... | 04 | 42 | 84.0 | 16.0 | 6.0 | Pas. | 6 | | 1896 | Fockskill, N. Y..... | Brunswick, Ga. |
| 76042 | | St. s. | Jennie..... | 20 | 14 | 45.8 | 12.0 | 6.7 | Tow. | 2 | | 1897 | East Boston, Mass..... | Boston, Mass. |
| 76908 | | St. s. | Jennie Wilson..... | 77 | 38 | 78.5 | 18.0 | 8.9 | Pas. | 7 | | 1874 | Camden, N. J..... | New Orleans, La. |
| 75988 | | St. s. | Jeremiah Smith..... | 207 | 136 | 86.3 | 22.6 | 7.3 | Frt. | 9 | 95 | 1885 | Westhaven, Conn..... | Greenport, N. Y. |
| 80476 | | St. s. | Jerome B. King..... | 07 | 66 | 72.6 | 21.3 | 9.1 | Frt. | 4 | | 1873 | Athens, N. Y..... | New York, N. Y. |
| 209627 | | St. s. | Jersey..... | 28 | 14 | 50.6 | 14.0 | 6.5 | Tow. | 4 | 80 | 1878 | Brooklyn, N. Y..... | Do. |
| 214099 | | St. s. | JERSEY CENTRAL..... | 217 | 148 | 97.6 | 26.4 | 11.9 | Tow. | 7 | 850 | 1912 | Newburgh, N. Y..... | Do. |
| 106763 | | *St. p. | Jess Willard..... | 39 | 38 | 75.0 | 18.0 | 4.0 | Pas. | 10 | 80 | 1916 | Lockport, La..... | New Orleans, La. |
| 76801 | | St. s. | Jesse..... | 21 | 22 | 106.0 | 23.4 | 5.4 | Pas. | 16 | | 1890 | Madisonville, La..... | New York, N. Y. |
| 76909 | | St. s. | Jesse Enos..... | 23 | 16 | 54.8 | 14.0 | 5.4 | Fsh. | 4 | | 1888 | Ashabula, Ohio..... | Chicago, Ill. |
| 76599 | | St. s. | Jesse Tyson..... | 27 | 13 | 57.8 | 15.0 | 6.2 | Pas. | 4 | | 1890 | Baltimore, Md..... | Baltimore, Md. |
| 206018 | | St. s. | Jessie Clayton..... | 56 | 28 | 72.0 | 18.0 | 6.2 | Oya. | 5 | | 1885 | Norwalk, Conn..... | New York, N. Y. |
| 76437 | | St. s. | Jessie Harkins..... | 68 | 74 | 88.0 | 15.5 | 5.0 | Pas. | 3 | 146 | 1909 | Vancouver, Wash..... | Portland, Oreg. |
| 127349 | | St. y. | Jesse N..... | 19 | 12 | 56.2 | 10.0 | 4.1 | Yot. | 3 | | 1883 | Alexandria Bay, N. Y..... | Cape Vincent, N. Y. |
| 216476 | | *St. p. | Jewel..... | 40 | 49 | 102.0 | 17.0 | 3.5 | Pas. | 14 | | 1899 | Golconda, Ill..... | Vicksburg, Miss. |
| 203002 | KVQW | St. s. | Jim Butler..... | 642 | 343 | 180.0 | 38.0 | 12.6 | Frt. | 21 | 350 | 1906 | Aberdeen, Wash..... | San Francisco, Cal. |
| 76250 | | St. s. | Jim Brown..... | 69 | 89 | 135.0 | 24.2 | 4.0 | Tow. | 12 | 403 | 1881 | Pittsburgh, Pa..... | Pittsburgh, Pa. |
| 77249 | | *St. p. | Jim T. Duffy, jr..... | 97 | 57 | 120.0 | 26.0 | 3.8 | Tow. | 12 | | 1897 | Jeffersonville, Ind..... | Memphis, Tenn. |
| 76231 | | St. s. | Joanna..... | 143 | 102 | 112.0 | 25.0 | 7.3 | Pas. | 6 | 290 | 1881 | Marous Hook, Pa..... | Newark, N. J. |
| 211828 | | *St. p. | Jo Horton Fall..... | 156 | 156 | 158.0 | 28.0 | 4.0 | Pas. | 11 | 330 | 1913 | Jeffersonville, Ind..... | Nashville, Tenn. |
| 76335 | | St. s. | Joe..... | 18 | 12 | 44.5 | 10.0 | 4.0 | Tow. | 6 | | 1834 | Vanluse, Ark..... | New Orleans, La. |
| 76756 | | *St. p. | Joe Fowler..... | 359 | 356 | 182.0 | 31.6 | 5.5 | Pas. | 22 | 520 | 1888 | Jeffersonville, Ind..... | Evansville, Ind. |
| 77338 | | *St. p. | Joe Wheeler..... | 131 | 131 | 155.8 | 33.5 | 3.5 | Pas. | 23 | 160 | 1898 | Chattanooga, Tenn..... | Chattanooga, Tenn. |
| 203908 | | St. s. | JOE S. MORROW..... | 4,895 | 3,066 | 420.0 | 62.0 | 28.0 | Frt. | 20 | 1,500 | 1907 | Lorain, Ohio..... | Duluth, Minn. |
| 202560 | KVOP | St. s. | Johan Poulsen..... | 650 | 423 | 179.1 | 39.1 | 13.5 | Frt. | 22 | | 1005 | Everett, Wash..... | San Francisco, Cal. |
| 212963 | | St. s. | JOHANNA..... | 14 | 9 | 36.0 | 11.3 | 4.0 | Fsh. | 3 | 10 | 1914 | Ludington, Mich..... | Grand Haven, Mich. |
| 202736 | | St. s. | John Arhuckle..... | 207 | 114 | 95.0 | 25.3 | 12.6 | Tow. | 7 | 700 | 1905 | Noank, Conn..... | New York, N. Y. |
| 215787 | | *St. p. | John Barrett..... | 101 | 96 | 112.0 | 26.3 | 3.5 | Tow. | 16 | 185 | 1917 | Levanon, Ohio..... | Cincinnati, Ohio. |
| 201031 | | St. s. | John Campbell..... | 88 | 49 | 64.0 | 18.0 | 8.0 | Tow. | 3 | 130 | 1904 | Perth Amboy, N. J..... | New York, N. Y. |
| 77334 | | *St. p. | John Cudahay..... | 810 | 481 | 192.3 | 32.6 | 5.0 | Pas. | 34 | 240 | 1898 | Unalaska, Alaska..... | St. Michael, Alaska. |
| 77408 | | St. s. | John Cudahay..... | 124 | 84 | 85.5 | 21.2 | 10.3 | Tow. | 9 | 259 | 1900 | Ballard, Wash..... | Seattle, Wash. |
| 77430 | | St. s. | John Desmond..... | 44 | 30 | 69.8 | 16.3 | 6.4 | Fsh. | 10 | | 1900 | Buffalo, N. Y..... | Buffalo, N. Y. |
| 204973 | | St. s. | JOHN DUNN, JR..... | 6,160 | 4,802 | 514.0 | 58.0 | 25.6 | Frt. | 22 | 2,000 | 1908 | Toledo, Ohio..... | Oswego, N. Y. |
| 77460 | | St. p. | JOHN ENGLISH..... | 1,022 | 643 | 180.4 | 37.3 | 14.2 | Fer. | 5 | 700 | 1901 | Newburgh, N. Y..... | New York, N. Y. |
| 77226 | | St. s. | JOHN ERICSSON..... | 3,200 | 2,378 | 390.0 | 48.0 | 27.0 | Frt. | 22 | 2,000 | 1896 | Superior, Wis..... | Duluth, Minn. |
| 135471 | KDPB | St. s. | John Garrett..... | 118 | 79 | 90.4 | 19.4 | 11.1 | Tow. | 8 | 500 | 1880 | Newburgh, N. Y..... | New York, N. Y. |
| 77563 | | St. s. | John Glen..... | 40 | 27 | 67.5 | 16.0 | 7.0 | Tow. | 3 | | 1902 | Athens, N. Y..... | Bridgeport, Conn. |
| 208144 | | St. s. | John Howard..... | 38 | 25 | 70.7 | 14.5 | 5.6 | Pas. | 4 | 160 | 1874 | Boston, Mass..... | Boston, Mass. |
| 208084 | | St. s. | John Hunsader..... | 210 | 143 | 97.7 | 26.7 | 12.5 | Tow. | 6 | 1,500 | 1910 | Sturgeon Bay, Wis..... | Milwaukee, Wis. |
| 77442 | | St. s. | John Lain, jr..... | 12 | 8 | 46.0 | 11.0 | 4.7 | Fsh. | 4 | | 1900 | Kewanee, Wis..... | Do. |
| 76064 | | St. s. | John Leatham..... | 75 | 38 | 80.0 | 17.0 | 8.5 | Tow. | 6 | | 1878 | Sturgeon Bay, Wis..... | Buffalo, N. Y. |
| 96347 | | *St. p. | John Lee..... | 181 | 181 | 160.0 | 30.0 | 4.1 | Pas. | 25 | 258 | 1896 | Jeffersonville, Ind..... | New York, N. Y. |
| 5971 | | St. s. | John Luntz..... | 23 | 16 | 50.5 | 13.6 | 5.9 | Pas. | 3 | | 1871 | Philadelphia, Pa..... | Baltimore, Md. |
| 77571 | | St. s. | John McCracken..... | 122 | 52 | 82.6 | 22.0 | 8.4 | Pas. | 7 | | 1902 | Ballard, Wash..... | Portland, Oreg. |
| 75452 | | St. s. | John Martin..... | 20 | 12 | 57.2 | 13.5 | 6.0 | Tow. | 5 | | 1871 | Algonno, Mich..... | Chicago, Ill. |
| 206002 | | St. s. | John Miller..... | 21 | 15 | 55.0 | 14.2 | 6.9 | Tow. | 5 | 45 | 1909 | Bolomons, Md..... | Washington, D. C. |
| 76400 | | St. s. | John Navagh..... | 19 | 9 | 46.8 | 13.4 | 6.3 | Tow. | 5 | | 1883 | Buffalo, N. Y..... | Duluth, Minn. |
| 77373 | | St. s. | John Nichols..... | 419 | 81 | 84.8 | 22.7 | 9.8 | Pas. | 6 | 450 | 1899 | Athens, N. Y..... | New York, N. Y. |
| 76870 | | St. s. | John Oades..... | 1,454 | 1,225 | 212.0 | 36.8 | 22.0 | Pas. | 14 | 1,627 | 1890 | Detroit, Mich..... | Chicago, Ill. |
| 10214 | | St. s. | John Otis..... | 301 | 254 | 148.7 | 27.4 | 10.5 | Frt. | 14 | 400 | 1884 | Chicago, Ill..... | Detroit, Mich. |
| 76818 | | St. s. | John Owen..... | 2,127 | 1,609 | 281.0 | 41.0 | 20.0 | Frt. | 18 | 975 | 1889 | Wyandotte, Mich..... | Cleveland, Ohio. |
| 204632 | | *St. p. | John Peraw..... | 20 | 14 | 41.7 | 13.2 | 6.2 | Tow. | 2 | | 1900 | Buffalo, N. Y..... | Buffalo, N. Y. |
| 202610 | | *St. p. | John Quill..... | 270 | 270 | 168.0 | 35.0 | 4.9 | Pas. | 40 | 240 | 1897 | Jeffersonville, Ind..... | Mobile, Ala. |
| 70753 | | St. s. | John Ross..... | 94 | 94 | 121.0 | 22.0 | 4.6 | Pas. | 9 | 75 | 1935 | Chattanooga, Tenn..... | Chattanooga, Tenn. |
| 136720 | | St. s. | John Rugge..... | 1,210 | 960 | 216.5 | 35.1 | 18.7 | Frt. | 15 | 647 | 1883 | Milwaukee, Wis..... | Ogdensburg, N. Y. |
| 207310 | | St. s. | John Rugge..... | 99 | 67 | 78.8 | 20.7 | 10.2 | Pas. | 8 | | 1899 | Port Richmond, N. Y..... | New York, N. Y. |
| | | St. s. | John Sealy..... | 113 | 69 | 88.9 | 20.2 | 9.4 | Tow. | 12 | 350 | 1910 | West Lake, La..... | Galveston, Tex. |

1 Formerly German st. s. Virginia.
 2 Formerly st. s. Harleach.
 3 Formerly British st. s. Javary.
 4 Formerly st. s. Feronia.
 5 Formerly st. s. Walter W. Betts.
 6 Formerly st. s. F. M. Stinson.
 7 Anna M. Hauffman.

8 Formerly st. s. Alice.
 9 Formerly *st. p. City of Golconda.
 10 Formerly st. s. E. Lukenbaoh.
 11 Formerly st. p. H. W. Buttloff.
 12 Formerly st. s. Columbia.

13 Formerly st. s. G. J. Truesdell.
 14 Formerly *st. p. Edward T. Datzell.
 15 Formerly st. s. Chas. R. Norman.
 16 Composite.

MERCHANT STEAM VESSELS OF THE UNITED STATES—Continued.

| Official No. | Signal letters. | Rig. | Name of vessel. | Gross tonnage. | Net tonnage. | Length. | Breadth. | Depth. | Service. | Crew. | Indicated horsepower. | When built. | Where built. | Home port (where permanent document issues). |
|--------------|-----------------|--------|------------------------------------|----------------|--------------|---------|----------|--------|----------|-------|-----------------------|-------------|--------------------------|--|
| 202910 | | St. s. | JOHN SHERWIN..... | 6,979 | 5,665 | 514.0 | 54.0 | 27.1 | Frt. | 24 | 1,500 | 1900 | West Bay City, Mich.... | Cleveland, Ohio. |
| 202494 | | St. s. | JOHN STANTON..... | 6,129 | 4,668 | 504.0 | 54.0 | 30.0 | Frt. | 20 | 1,000 | 1905 | Lorain, Ohio..... | Do. |
| 75094 | | St. s. | John Taxils..... | 22 | 11 | 52.5 | 13.2 | 6.1 | Tow. | 3 | | 1869 | Chester, Pa..... | Newport News, Va. |
| 202800 | | St. s. | JOHN WEAVER..... | 1,769 | 1,203 | 216.2 | 45.2 | 18.0 | Ico. | 39 | 5,000 | 1906 | Philadelphia, Pa..... | Philadelphia, Pa. |
| 214973 | | St. s. | John Webster..... | 136 | 83 | 101.1 | 28.2 | 7.2 | Pas. | 1 | 150 | 1917 | Morristown, N. Y..... | Ogdensburg, N. Y. |
| 77176 | KMOV | St. s. | John Wise..... | 251 | 171 | 124.0 | 28.0 | 10.9 | Frt. | 5 | 425 | 1885 | Essex, Mass..... | New York, N. Y. |
| 77259 | | St. s. | John A. Allbor..... | 32 | 18 | 73.0 | 14.2 | 5.4 | Pas. | 7 | | 1897 | Saugatuck, Mich..... | Grand Haven, Mich. |
| 77224 | | St. s. | John A. Bouker..... | 119 | 80 | 84.3 | 21.8 | 10.6 | Pas. | 7 | 415 | 1896 | Noank, Conn..... | New York, N. Y. |
| 205220 | | St. s. | JOHN A. DONALDSON..... | 4,315 | 3,110 | 380.0 | 50.0 | 28.0 | Frt. | 21 | 1,300 | 1908 | Lorain, Ohio..... | Cleveland, Ohio. |
| 77570 | | St. s. | John A. Hart No. 2..... | 6 | 6 | 45.0 | 8.0 | 1.0 | Tow. | 2 | 300 | 1903 | Chattanooga, Tenn..... | Chattanooga, Tenn. |
| 77542 | KRVC | St. s. | JOHN A. HUGHES..... | 157 | 107 | 90.0 | 20.5 | 10.8 | Tow. | 8 | 500 | 1902 | Camden, N. J..... | Philadelphia, Pa. |
| 90200 | | St. s. | John A. Reichert..... | 35 | 19 | 60.2 | 15.1 | 6.3 | Tow. | 4 | | 1883 | Wilmington, Del..... | New York, N. Y. |
| 212803 | | St. s. | John A. Shaw..... | 82 | 56 | 82.7 | 19.8 | 8.1 | Tow. | 5 | 250 | 1914 | Astoria, Ore..... | Astoria, Ore. |
| 100201 | LGWV | St. s. | John A. Seely..... | 78 | 39 | 93.0 | 22.0 | 8.0 | Tow. | 10 | 230 | 1879 | Newburgh, N. Y..... | New York, N. Y. |
| 75461 | | St. p. | John A. Wood..... | 687 | 687 | 108.0 | 40.0 | 7.0 | Tow. | 36 | | 1870 | Pittsburgh, Pa..... | Pittsburgh, Pa. |
| 75769 | | St. s. | John B. Astel..... | 70 | 33 | 86.0 | 18.0 | 8.0 | Tow. | 7 | | 1875 | Philadelphia, Pa..... | Toledo, Ohio. |
| 91857 | | St. s. | John B. Broymann..... | 59 | 40 | 71.0 | 18.0 | 9.5 | Tow. | 9 | | 1885 | Manitowoc, Wis..... | Do. |
| 77403 | KQTF | St. s. | John B. Collins..... | 325 | 238 | 117.3 | 22.3 | 10.9 | Tow. | 4 | 250 | 1901 | Tottenville, N. Y..... | Perth Amboy, N. J. |
| 207277 | | St. s. | JOHN B. COWLE..... | 0,614 | 5,134 | 525.0 | 58.0 | 31.0 | Frt. | 20 | 1,760 | 1910 | Lorain, Ohio..... | Oswego, N. Y. |
| 209978 | | St. s. | John B. Hinton..... | 309 | 150 | 149.6 | 23.9 | 10.9 | Fsh. | 20 | 650 | 1912 | Pocomoke City, Md..... | Reedville, Va. |
| 77326 | | St. p. | JOHN O. BARR..... | 546 | 315 | 144.6 | 23.2 | 4.8 | Pas. | 25 | 160 | 1898 | Unalaska, Alaska..... | St. Michael, Alaska. |
| 77292 | | St. s. | John C. Mann..... | 33 | 16 | 69.0 | 15.6 | 6.9 | Tow. | 3 | | 1898 | Ashland, Wis..... | Grand Haven, Mich. |
| 209507 | | St. s. | John O. Stuart..... | 163 | 111 | 88.4 | 25.6 | 11.6 | Tow. | 6 | 750 | 1911 | Port Richmond, N. Y..... | Barnstable, Mass. |
| 95227 | | St. s. | John D. Dalley..... | 79 | 54 | 75.0 | 18.0 | 9.0 | Tow. | 5 | | 1873 | Chester, Pa..... | New York, N. Y. |
| 76571 | | St. s. | John D. Dewar..... | 52 | 41 | 79.0 | 15.0 | 7.0 | Frt. | 4 | 35 | 1885 | Ludington, Mich..... | Chicago, Ill. |
| 214552 | | St. p. | JOHN D. GRACO..... | 296 | 206 | 165.4 | 35.0 | 5.6 | Fsh. | 40 | 350 | 1916 | Jeffersonville, Ind..... | New Orleans, La. |
| 212517 | LDNQ | St. s. | JOHN D. ROCKEFELLER ¹ | 8,374 | 0,344 | 458.3 | 69.0 | 23.6 | Tnk. | 46 | 2,800 | 1914 | Newport News, Va..... | New York, N. Y. |
| 76751 | | St. s. | John E. Berwind..... | 75 | 37 | 82.5 | 17.9 | 7.0 | Tow. | 4 | | 1888 | Rondout, N. Y..... | Albany, N. Y. |
| 76740 | | St. s. | John E. Berwind..... | 138 | 69 | 87.2 | 22.9 | 9.8 | Tow. | 10 | 300 | 1902 | Tottenville, N. Y..... | Perth Amboy, N. J. |
| 150983 | | St. s. | JOHN E. MEYER..... | 87 | 59 | 83.8 | 21.6 | 10.0 | Tow. | 7 | 600 | 1910 | Ferrysburg, Mich..... | Duluth, Minn. |
| 207427 | | St. s. | JOHN E. McAllister..... | 79 | 48 | 95.0 | 19.4 | 7.4 | Tow. | 5 | 300 | 1891 | Charleston, S. C..... | New York, N. Y. |
| 77003 | | St. s. | JOHN F. REYBURN..... | 94 | 63 | 75.0 | 17.0 | 10.6 | Frb. | 7 | 200 | 1911 | Wilmington, Del..... | Philadelphia, Pa. |
| 200413 | | St. p. | John F. Caples..... | 192 | 157 | 109.0 | 30.5 | 7.0 | Fer. | 3 | 75 | 1904 | Portland, Ore..... | Portland, Ore. |
| 201352 | | St. s. | John F. Dunphy..... | 28 | 22 | 61.6 | 13.2 | 5.1 | Frt. | 3 | 45 | 1876 | Poughkeepsie, N. Y..... | New York, N. Y. |
| 6903 | | St. p. | John F. Klein..... | 92 | 92 | 125.5 | 23.0 | 4.3 | Tow. | 11 | | 1902 | Brownsville, Pa..... | Louisville, Ky. |
| 77567 | KSTR | St. s. | JOHN F. LEWIS..... | 157 | 107 | 90.0 | 20.5 | 10.8 | Tow. | 8 | 500 | 1904 | Camden, N. J..... | Philadelphia, Pa. |
| 77449 | | St. s. | John F. May..... | 62 | 42 | 76.3 | 17.6 | 6.8 | Tow. | 9 | | 1900 | Manitowoc, Wis..... | St. Louis, Mo. |
| 76877 | | St. s. | John F. Smith..... | 235 | 142 | 126.0 | 24.0 | 9.0 | Pas. | 8 | 265 | 1890 | Wilmington, Del..... | Philadelphia, Pa. |
| 77543 | | St. s. | John G. Chandler..... | 110 | 56 | 91.0 | 20.2 | 11.4 | Tow. | 7 | 550 | 1902 | Bath, Me..... | New York, N. Y. |
| 214616 | | St. s. | John G. Olson..... | 61 | 41 | 66.6 | 19.0 | 7.5 | Tow. | 5 | 100 | 1916 | New Baltimore, N. Y..... | Do. |
| 76424 | | St. s. | John H. Cordts..... | 194 | 97 | 114.5 | 25.0 | 10.5 | Tow. | 12 | 850 | 1883 | Newburgh, N. Y..... | Albany, N. Y. |
| 76035 | | St. s. | John H. Hudler..... | 24 | 12 | 57.0 | 13.3 | 4.0 | Msc. | 4 | | 1886 | Kingston, N. Y..... | New York, N. Y. |
| 77021 | | St. s. | John H. Jeffery, jr..... | 12 | 6 | 41.7 | 12.0 | 7.5 | Tow. | 3 | | 1892 | Duluth, Minn..... | Duluth, Minn. |
| 3925 | | St. s. | JOHN H. McLEAN..... | 4,657 | 3,386 | 414.0 | 60.0 | 29.0 | Frt. | 23 | 1,600 | 1902 | West Bay City, Mich..... | Do. |
| 201643 | | St. p. | J. H. Shaw..... | 66 | 66 | 95.3 | 25.7 | 3.3 | Pas. | 2 | | 1907 | Clarington, Ohio..... | Pittsburgh, Pa. |
| 203529 | | St. s. | John H. Small..... | 40 | 29 | 68.0 | 19.2 | 4.4 | Tow. | 4 | 80 | 1906 | Manteo, N. C..... | Elizabeth City, N. C. |
| 210001 | | St. s. | John H. Sullivan..... | 826 | 562 | 103.0 | 38.5 | 14.3 | Fer. | 5 | 1,000 | 1912 | Newburgh, N. Y..... | Boston, Mass. |
| 203995 | | St. s. | John I. Clark..... | 50 | 44 | 62.0 | 16.6 | 6.5 | Tow. | 3 | | 1907 | Solomons, Md..... | Norfolk, Va. |
| 206279 | | St. s. | JOHN J. BARLUM..... | 0,419 | 4,924 | 504.0 | 54.0 | 30.0 | Frt. | 19 | 1,760 | 1909 | Lorain, Ohio..... | Cleveland, Ohio. |
| 204563 | | St. s. | JOHN J. BOLAND..... | 0,035 | 4,630 | 480.0 | 54.2 | 31.2 | Frt. | 22 | 1,600 | 1907 | Ecorse, Mich..... | Buffalo, N. Y. |
| 200403 | | St. s. | John J. Hague..... | 49 | 31 | 71.1 | 16.8 | 7.0 | Tow. | 5 | | 1903 | New Baltimore, N. Y..... | New York, N. Y. |
| 77238 | | St. p. | John J. Healy..... | 450 | 241 | 175.0 | 36.0 | 5.0 | Pas. | 30 | 175 | 1896 | St. Michael, Alaska..... | St. Michael, Alaska. |
| 210107 | | St. s. | JOHN J. HOWLETT..... | 66 | 46 | 59.2 | 20.0 | 7.2 | Tow. | 8 | 500 | 1912 | Camden, N. J..... | Philadelphia, Pa. |
| 205241 | | St. s. | John J. Timmins..... | 145 | 87 | 91.0 | 23.5 | 10.6 | Tow. | 6 | 350 | 1908 | Noank, Conn..... | New York, N. Y. |
| 86142 | | St. s. | John J. Trollus..... | 39 | 26 | 68.0 | 18.4 | 9.0 | Tow. | 5 | | 1891 | Manitowoc, Wis..... | Buffalo, N. Y. |
| 208013 | | St. p. | John J. Welder..... | 53 | 39 | 60.5 | 18.3 | 4.4 | Tow. | 4 | 150 | 1910 | Victoria, Tex..... | Port Lavaca, Tex. |
| 77419 | | St. s. | JOHN K. COWEN..... | 160 | 109 | 105.0 | 21.6 | 10.3 | Tow. | 17 | 350 | 1900 | Baltimore, Md..... | Baltimore, Md. |
| 200332 | | St. s. | John L. Ingalls..... | 98 | 67 | 93.3 | 21.8 | 9.4 | Pas. | 12 | | 1903 | Soranton, Miss..... | New York, N. Y. |
| 210865 | | St. p. | JOHN L. LOWRY..... | 195 | 195 | 160.0 | 31.0 | 5.0 | Pas. | 32 | 276 | 1913 | Evansville, Ind..... | Evansville, Ind. |
| 111116 | | St. s. | John L. Wade..... | 35 | 24 | 54.6 | 15.3 | 7.1 | Tow. | 5 | 100 | 1896 | Athens, N. Y..... | New York, N. Y. |
| 216213 | LKNT | St. s. | John M. Connolly..... ² | 4,939 | 2,969 | 384.9 | 51.0 | 29.6 | Tnk. | 60 | 3,400 | 1918 | Gloucester, N. J..... | Philadelphia, Pa. |
| 200703 | | St. s. | JOHN M. HUTCHINSON..... | 90 | 45 | 75.0 | 20.8 | 9.3 | Frb. | 10 | | 1893 | Buffalo, N. Y..... | Buffalo, N. Y. |
| 203204 | | St. s. | JOHN M. McKERCHEY..... | 732 | 443 | 181.0 | 37.1 | 11.0 | Frt. | 11 | 350 | 1906 | Ecorse, Mich..... | Detroit, Mich. |
| 207930 | | St. s. | JOHN M. TRUBY..... | 98 | 50 | 71.0 | 20.0 | 12.5 | Tow. | 5 | 500 | 1910 | Cleveland, Ohio..... | Duluth, Minn. |
| 201699 | | St. s. | John M. Worth..... | 442 | 379 | 139.7 | 30.0 | 10.8 | Frt. | 6 | 500 | 1905 | Tottenville, N. Y..... | New London, Conn. |
| 203700 | | St. s. | John O. Carroll..... | 45 | 30 | 61.6 | 17.8 | 7.0 | Tow. | 4 | | 1906 | New Baltimore, N. Y..... | New York, N. Y. |

¹ Formerly st. s.
² Formerly st. s.
³ Formerly st. s.
⁴ Formerly st. s.

⁵ Formerly st. s. Marinette.
⁶ Formerly *st. p.
⁷ Formerly st. s.
⁸ Formerly st. s.
⁹ Formerly st. s.
¹⁰ Formerly st. s.

¹¹ Formerly st. y. Dashaway.
¹² Formerly st. s. Benline.
¹³ Formerly st. s. Bransford.
¹⁴ Formerly *st. p. Daniel.
¹⁵ Formerly st. s. J. E. Randerson.
¹⁶ Formerly st. s. George Cooper.
¹⁷ Formerly st. s. Robert White.
¹⁸ Formerly st. s. Theodore Johnson.

MERCHANT STEAM VESSELS OF THE UNITED STATES—Continued.

| Official No. | Signal letters. | Rig. | Name of vessel. | Gross tonnage. | Net tonnage. | Length. | Breadth. | Depth. | Service. | Crew. | Indicated horsepower. | When built. | Where built. | Home port (where permanent document issues). |
|--------------|-----------------|---------|-------------------------|----------------|--------------|------------|----------|--------|----------|-------|-----------------------|-------------|----------------------|--|
| 77314 | | St. s. | John P. Randerson | 28 | 20 | Feet. 54.5 | 14.5 | 5.6 | Tow. | 2 | 1898 | 1898 | New Baltimore, N. Y. | New Haven, Conn. |
| 207251 | | St. s. | JOHN F. REISS | 6,432 | 4,963 | 604.0 | 54.0 | 30.0 | Frt. | 31 | 1,760 | 1910 | Lorain, Ohio | Cleveland, Ohio. |
| 157485 | | St. s. | John T. Donohue | 250 | 140 | 129.2 | 23.8 | 10.8 | Fsh. | 14 | 450 | 1897 | Pocomoke City, Md. | Belfast, Mo. |
| 77371 | | St. s. | John T. Welch | 59 | 40 | 63.9 | 18.9 | 7.2 | Tow. | 5 | 1899 | 1899 | Tottenville, N. Y. | Albany, N. Y. |
| 76073 | | St. s. | John V. Craven | 183 | 125 | 100.4 | 23.5 | 8.1 | Frt. | 7 | 125 | 1891 | Wilmington, Del. | Perth Amboy, N. J. |
| 201053 | | St. s. | John W. Auchincloss | 49 | 33 | 78.1 | 18.8 | 7.8 | Tow. | 7 | 1904 | 1904 | Scranton, Miss. | Cedar Keys, Fla. |
| 204792 | | *St. p. | John W. Callahan | 202 | 202 | 153.0 | 34.6 | 5.6 | Pas. | 20 | 1907 | 1907 | Apalachicola, Fla. | Apalachicola, Fla. |
| 76672 | | St. s. | John W. Dodge | 59 | 40 | 50.4 | 17.6 | 4.4 | Oys. | 5 | 45 | 1887 | Pawtucket, R. I. | Providence, R. I. |
| 211796 | | St. s. | John W. Fredericks, Jr. | 214 | 193 | 125.0 | 20.0 | 7.2 | Frt. | 5 | 50 | 1913 | Wilmington, N. C. | Wilmington, N. C. |
| 13768 | | St. s. | John W. Garrett | 232 | 221 | 124.4 | 23.0 | 8.2 | Frt. | 9 | 816 | 1867 | Wilmington, Del. | Philadelphia, Pa. |
| 77407 | | St. s. | JOHN W. GATES | 5,946 | 4,440 | 478.0 | 52.0 | 30.0 | Frt. | 25 | 1,500 | 1900 | Lorain, Ohio | Duluth, Minn. |
| 106458 | | St. s. | John Chester Morrison | 48 | 24 | 70.4 | 16.9 | 7.5 | Tow. | 3 | 1897 | 1897 | South Rondout, N. Y. | Rockland, Me. |
| 77139 | | St. s. | John T. Woy Brusstar | 107 | 77 | 105.0 | 19.5 | 8.5 | Fsh. | 7 | 200 | 1894 | Baltimore, Md. | Rockland, Va. |
| 77420 | | St. s. | JOHNSTOWN | 225 | 93 | 88.0 | 22.0 | 12.3 | Tow. | 5 | 650 | 1900 | Wilmington, Del. | New York, N. Y. |
| 77440 | | St. s. | Jones | 29 | 11 | 49.4 | 14.2 | 5.3 | Wal. | 3 | 1900 | 1900 | Charleston, S. C. | Charleston, S. C. |
| 213803 | LFRB | St. s. | JONANBY | 3,289 | 1,980 | 318.5 | 49.4 | 24.2 | Frt. | 32 | 1,800 | 1915 | Camden, N. J. | Boston, Mass. |
| 76576 | | St. p. | Joppa | 907 | 483 | 190.0 | 31.1 | 9.0 | Frt. | 31 | 400 | 1885 | Wilmington, Del. | Baltimore, Md. |
| 77501 | | St. s. | Jordan | 60 | 61 | 70.4 | 17.3 | 6.2 | Pas. | 4 | 1901 | 1901 | Portland, Oreg. | Astoria, Oreg. |
| 76245 | | St. s. | José Trombly | 16 | 11 | 50.5 | 12.0 | 4.2 | Fah. | 5 | 1891 | 1891 | Sebewaing, Mich. | Marquette, Mich. |
| 214605 | | *St. p. | JOSEPH BISSO | 169 | 169 | 115.2 | 28.0 | 7.2 | Frt. | 5 | 200 | 1916 | Jeffersonville, Ind. | New Orleans, La. |
| 204031 | | St. s. | JOSEPH BLOCK | 6,486 | 4,939 | 549.0 | 60.0 | 26.5 | Frt. | 20 | 2,000 | 1907 | Bay City, Mich. | Chicago, Ill. |
| 215310 | LHFN | St. s. | JOSEPH CUDAHY | 3,302 | 2,027 | 293.3 | 47.2 | 26.0 | Tnk. | 33 | 1,300 | 1917 | Baltimore, Md. | New York, N. Y. |
| 77431 | | *St. p. | Joseph Kellogg | 462 | 342 | 139.2 | 28.5 | 7.2 | Pas. | 11 | 1900 | 1900 | Portland, Oreg. | Portland, Oreg. |
| 206160 | | St. s. | JOSEPH MEDILL | 309 | 30 | 104.0 | 26.2 | 16.0 | Frb. | 17 | 1,320 | 1908 | Manitowoc, Wis. | Chicago, Ill. |
| 76810 | | St. s. | Joseph Peene, sr. | 72 | 43 | 82.2 | 21.0 | 8.9 | Tow. | 6 | 1889 | 1889 | Tottenville, N. Y. | New York, N. Y. |
| 212298 | | St. s. | Joseph Seep | 82 | 19 | 69.9 | 18.7 | 6.0 | Tow. | 5 | 300 | 1914 | Greenport, N. Y. | Pittsburgh, Pa. |
| 203226 | | St. s. | JOSEPH SELLWOOD | 6,741 | 5,269 | 525.0 | 55.0 | 31.0 | Frt. | 20 | 1,600 | 1906 | Lorain, Ohio | Cleveland, Ohio. |
| 201047 | KTDW | St. s. | Joseph Wharton | 245 | 101 | 126.0 | 22.3 | 9.8 | Fsh. | 28 | 335 | 1904 | Wilmington, Del. | Reedville, Va. |
| 207422 | | St. s. | JOSEPH WOOD | 6,360 | 4,921 | 604.0 | 54.0 | 30.0 | Frt. | 20 | 1,760 | 1910 | Lorain, Ohio | Cleveland, Ohio. |
| 80436 | | St. s. | Joseph O. Reichert | 49 | 33 | 69.0 | 17.4 | 7.2 | Tow. | 5 | 200 | 1873 | Philadelphia, Pa. | New York, N. Y. |
| 202636 | | St. s. | JOSEPH G. BUTLER, JR. | 6,588 | 5,174 | 525.0 | 55.0 | 31.0 | Frt. | 23 | 1,700 | 1905 | Lorain, Ohio | Cleveland, Ohio. |
| 240180 | | St. s. | Joseph H. Davis | 130 | 64 | 105.2 | 19.6 | 6.7 | Fsh. | 5 | 1876 | 1876 | Damariscotta, Me. | Reedville, Va. |
| 100272 | | St. s. | Joseph H. Moran | 107 | 73 | 94.2 | 20.5 | 9.9 | Tow. | 4 | 250 | 1881 | Brooklyn, N. Y. | New York, N. Y. |
| 211545 | | St. s. | Joseph J. O'Brien | 32 | 21 | 48.6 | 10.8 | 6.3 | Tow. | 4 | 200 | 1913 | Tottenville, N. Y. | Do. |
| 77284 | | St. p. | JOSEPH J. O'DONOHUE | 901 | 568 | 174.4 | 36.0 | 13.0 | Fer. | 6 | 650 | 1898 | Chester, Pa. | Do. |
| 77375 | | St. s. | Joseph M. Clark | 93 | 63 | 86.2 | 20.7 | 9.3 | Tow. | 7 | 1899 | 1899 | Baltimore, Md. | Norfolk, Va. |
| 214493 | LQKM | St. s. | JOSEPH R. PARROTT. (C) | 2,406 | 1,114 | 336.7 | 59.0 | 18.5 | Fer. | 36 | 2,700 | 1916 | Philadelphia, Pa. | New York, N. Y. |
| 204977 | | St. s. | Jos. T. Sloat | 29 | 20 | 63.0 | 15.2 | 5.7 | Fsh. | 3 | 50 | 1908 | Sandusky, Ohio | Sandusky, Ohio. |
| 77359 | | St. s. | Joseph W. Ross | 27 | 18 | 49.0 | 15.4 | 6.5 | Tow. | 2 | 1899 | 1899 | East Boston, Mass. | Boston, Mass. |
| 76609 | | St. s. | Josephine | 86 | 59 | 69.0 | 21.0 | 6.2 | Pas. | 8 | 100 | 1835 | Stratford, Conn. | Bridgport, Conn. |
| 130743 | KNOH | St. y. | Josephine | 52 | 35 | 99.2 | 13.7 | 7.9 | Yot. | 6 | 1897 | 1897 | Bristol, R. I. | Cape Vincent, N. Y. |
| 202044 | | St. s. | JOSEPHINE | 46 | 25 | 58.0 | 17.0 | 9.0 | Tow. | 4 | 1905 | 1905 | Manitowoc, Wis. | Detroit, Mich. |
| 76902 | | *St. p. | Josh Cook | 384 | 384 | 165.0 | 30.0 | 5.9 | Tow. | 22 | 1876 | 1876 | Pittsburgh, Pa. | St. Louis, Mo. |
| 76752 | | St. s. | Joshua Lovett | 169 | 84 | 111.2 | 22.0 | 11.9 | Tow. | 10 | 450 | 1888 | Boston, Mass. | New York, N. Y. |
| 203473 | | St. s. | JOSHUA W. RHODES | 4,871 | 3,586 | 420.0 | 57.2 | 28.0 | Frt. | 21 | 1,470 | 1906 | Lorain, Ohio | Cleveland, Ohio. |
| 215180 | LHGR | St. s. | JOSHUA MACY. (C) | 6,899 | 5,296 | 419.4 | 62.0 | 29.8 | Tnk. | 37 | 2,500 | 1917 | Seattle, Wash. | New York, N. Y. |
| 76974 | | St. s. | Josie | 73 | 73 | 95.0 | 25.0 | 9.0 | Fer. | 11 | 1891 | 1891 | Jeffersonville, Ind. | New Orleans, La. |
| 205461 | | St. s. | Josie | 81 | 50 | 85.3 | 24.5 | 5.2 | Pas. | 10 | 90 | 1908 | Madisonville, La. | Do. |
| 216049 | | St. s. | Josie | 14 | 10 | 36.8 | 10.2 | 4.8 | Pas. | 1 | 20 | 1918 | Chicago, Ill. | Chicago, Ill. |
| 76509 | | *St. p. | Josie L. K. | 27 | 27 | 71.5 | 14.5 | 3.5 | Fer. | 3 | 1884 | 1884 | Chamberlain, S. Dak. | Pembla, N. Dak. |
| 206040 | | St. s. | Juanita | 19 | 10 | 60.0 | 13.7 | 7.0 | Pas. | 3 | 25 | 1909 | Lenora, Wash. | Seattle, Wash. |
| 77364 | | St. s. | Julia | 27 | 11 | 50.7 | 12.3 | 4.5 | Pas. | 2 | 1899 | 1899 | Weymouth, Mass. | Rockland, Me. |
| 207359 | YBKP | St. y. | Julia | 41 | 28 | 63.8 | 12.6 | 7.0 | Yot. | 4 | 1902 | 1902 | New York, N. Y. | New York, N. Y. |
| 204796 | | St. s. | Julia | 44 | 28 | 63.3 | 14.0 | 7.2 | Yot. | 2 | 200 | 1910 | Boston, Mass. | Boston, Mass. |
| 205199 | | St. s. | Julia B. | 95 | 65 | 71.5 | 19.0 | 4.9 | Pas. | 4 | 110 | 1907 | Astoria, Oreg. | Astoria, Oreg. |
| 214877 | | *St. p. | Julia B. | 86 | 511 | 158.7 | 38.0 | 6.0 | Frt. | 23 | 800 | 1908 | Seattle, Wash. | St. Michael Alaska. |
| 150583 | LQFW | St. s. | JULIA LUCKENBACH. (C) | 8,161 | 6,141 | 436.6 | 57.2 | 28.0 | Frt. | 41 | 4,000 | 1917 | Quincy, Mass. | New York, N. Y. |
| 75400 | | St. s. | Julia Sanford | 95 | 64 | 110.0 | 23.0 | 6.6 | Fer. | 4 | 250 | 1892 | Rondout, N. Y. | Albany, N. Y. |
| 105359 | | St. s. | Julia A. Brainard | 16 | 15 | 54.5 | 12.2 | 6.0 | Tow. | 2 | 1872 | 1872 | Albany, N. Y. | Do. |
| 77230 | | St. s. | Julian J. Flannery | 37 | 25 | 68.8 | 10.0 | 7.1 | Tow. | 3 | 1874 | 1874 | do | New York, N. Y. |
| 211462 | | St. s. | Julian J. Fleetwood | 42 | 21 | 70.6 | 14.0 | 6.5 | Tow. | 7 | 100 | 1890 | Hertford, N. C. | Richmond, Va. |
| 77035 | | St. p. | Juliette Belle Swain | 397 | 250 | 169.1 | 31.4 | 5.5 | Frt. | 20 | 1913 | 1913 | Santa Rosa, Fla. | Peoria, Ill. |
| 85780 | | St. s. | Juliette | 132 | 78 | 95.6 | 23.1 | 7.5 | Pas. | 8 | 115 | 1892 | Bath, Me. | Portsmouth, N. H. |
| 77100 | | St. s. | Julietta W. Murray | 58 | 19 | 69.2 | 10.8 | 5.0 | Pas. | 3 | 1883 | 1883 | Oswego, N. Y. | New York, N. Y. |
| 77089 | | St. s. | Julius Elbert | 42 | 23 | 60.0 | 17.0 | 6.7 | Tow. | 5 | 1894 | 1894 | Portsmouth, Va. | Norfolk, Va. |
| 157470 | | *St. p. | Julius Felschman | 504 | 395 | 155.0 | 32.0 | 6.0 | Frt. | 5 | 899 | 1893 | Biloxi, Miss. | New Orleans, La. |
| 202152 | | St. p. | Julius F. Silber | 69 | 69 | 101.8 | 21.3 | 3.7 | Pas. | 20 | 1905 | 1905 | Jeffersonville, Ind. | Louisville, Ky. |
| 210773 | | St. p. | JULIUS S. WALSH | 570 | 490 | 169.0 | 50.0 | 7.0 | Fer. | 7 | 1,000 | 1912 | Herrmann, Mo. | Kansas City, Mo. |

1 Formerly st. s. Dorothy F. Walker.

2 Formerly st. s. (a) U. S. Eng. A. A. Humphreys.

3 Formerly st. s. (b) Atlantic.

4 Formerly st. s. Arthur H. Hawgood.

5 Formerly st. s. William N. Beach.

6 Formerly st. s. Lizzie Wyman.

7 Formerly st. s. (a) Ivanhoe.

8 Formerly st. s. (b) N. Y. Centl. Ltg. Co. No. 8.

9 Formerly st. s. (c) New York Central No. 8.

10 Formerly st. s. (d) W. A. Sherman.

11 Formerly (st. s. Nina.

12 Formerly (st. y. Irene.

13 Formerly st. s. Pilot.

14 Formerly st. s. Alexander Barkley

15 Formerly st. p. Charles E. Cessna.

16 Formerly st. y. George H. Haseltin.

17 Formerly st. p. (a) Dolphin No. 3.

18 Formerly st. p. (b) Harry Anderson.

MERCHANT STEAM VESSELS OF THE UNITED STATES—Continued.

| Official No. | Signal letters. | Rtg. | Name of vessel. | Gross tonnage. | Net tonnage. | Length. | Breadth. | Depth. | Service. | Crew. | Indicated horsepower. | When built. | Where built. | Home port (where permanent document issues). |
|--------------|-----------------|---------|-------------------------|----------------|--------------|---------|----------|--------|----------|-------|-----------------------|-------------|----------------------------|--|
| 207807 | | *St. s. | June..... | 28 | 19 | 51.0 | 14.5 | 6.0 | Pas. | 4 | 85 | 1910 | Chenega, Alaska..... | Cordova, Alaska..... |
| 204945 | LJQB | St. s. | 1 JUNEAU..... | 2,382 | 1,805 | 244.0 | 43.2 | 27.0 | Frt. | 25 | 1,350 | 1908 | Ecorse, Mich..... | Port Townsend, Wash. |
| 75585 | | St. s. | Junlata..... | 111 | 65 | 91.0 | 20.5 | 9.5 | Tow. | 5 | 200 | 1874 | Brooklyn, N. Y..... | New York, N. Y. |
| 77274 | | St. s. | JUNIATA..... | 3,465 | 2,637 | 310.0 | 42.0 | 16.0 | Pas. | 44 | 2,500 | 1897 | Wilmington, Del..... | Baltimore, Md. |
| 77413 | | *St. p. | Junlata..... | 160 | 95 | 135.0 | 24.0 | 4.0 | Tow. | 14 | | 1900 | Elizabeth, Pa..... | Pittsburgh, Pa. |
| 201768 | | St. s. | JUNIATA..... | 4,333 | 2,619 | 346.0 | 45.0 | 23.0 | Pas. | 44 | 3,000 | 1905 | Cleveland, Ohio..... | Buffalo, N. Y. |
| 75496 | | St. s. | Juniper..... | 23 | 11 | 56.6 | 13.8 | 4.5 | Tow. | 0 | | 1873 | Norfolk, Va..... | Elizabeth City, N. C. |
| 75872 | | St. s. | June..... | 62 | 31 | 81.0 | 17.6 | 7.8 | Tow. | 9 | | 1876 | Camden, N. J..... | Savannah, Ga. |
| 76024 | | St. s. | June..... | 84 | 42 | 78.5 | 18.1 | 9.3 | Tow. | 7 | | 1878 | do..... | Philadelphia, Pa. |
| 76047 | | St. s. | June..... | 80 | 40 | 83.5 | 18.4 | 8.5 | Pas. | 9 | | 1879 | do..... | New Orleans, La. |
| 70131 | | St. y. | June..... | 28 | 14 | 58.3 | 13.1 | 5.6 | Yot. | 2 | | 1889 | Bath, Me..... | Bath, Me. |
| 130428 | | St. s. | June..... | 75 | 37 | 74.0 | 18.5 | 8.9 | Pas. | 9 | 300 | 1894 | Boston, Mass..... | Boston, Mass. |
| 203654 | | St. s. | June..... | 32 | 20 | 60.8 | 14.2 | 5.3 | Pas. | 2 | | 1906 | Marshfield, Oreg..... | Marshfield, Oreg. |
| 77458 | | St. s. | JUPITER..... | 3,719 | 2,769 | 346.0 | 48.0 | 28.0 | Frt. | 20 | 1,450 | 1901 | Lorain, Ohio..... | Cleveland, Ohio. |
| 215822 | LJHK | St. s. | JUPITER..... | 4,430 | 2,811 | 377.0 | 52.0 | 26.8 | Frt. | 60 | 3,200 | 1917 | Shooters Island, N. Y..... | New York, N. Y. |
| 207631 | | St. s. | Jupiter..... | 29 | 17 | 61.5 | 16.5 | 7.5 | Fsh. | 0 | 80 | 1910 | Erle, Pa..... | Erle, Pa. |
| 214026 | LFWK | St. s. | 1 JUSTIN..... | 2,321 | 1,779 | 277.0 | 39.0 | 19.9 | Frt. | 25 | 1,000 | 1891 | Middleboro, England..... | New York, N. Y. |
| K. | | | | | | | | | | | | | | |
| 215800 | LJGS | St. s. | 4 K. I. LUCKENBACH..... | 8,074 | 5,123 | 440.0 | 66.1 | 27.8 | Frt. | 41 | 4,000 | 1917 | Quincy, Mass..... | New York, N. Y. |
| 213019 | | *St. p. | K. L. Ames..... | 184 | 160 | 119.0 | 29.8 | 5.4 | Fsh. | 3 | 275 | 1916 | Seattle, Wash..... | Seattle, Wash. |
| 207686 | | *St. p. | K & L..... | 38 | 36 | 68.0 | 18.6 | 4.0 | For. | 6 | 150 | 1910 | Hawesville, Ky..... | Louisville, Ky. |
| 204174 | | St. p. | Kabekona..... | 140 | 93 | 112.6 | 22.5 | 4.0 | Pas. | 19 | 200 | 1907 | Stillwater, Minn..... | St. Louis, Mo. |
| 101082 | KMQV | St. s. | Kadlak..... | 114 | 58 | 106.0 | 22.5 | 9.7 | Frt. | 27 | 350 | 1896 | Alameda, Cal..... | San Francisco, Cal. |
| 101133 | KPNF | St. s. | Katulani..... | 384 | 243 | 140.5 | 30.0 | 12.0 | Frt. | 34 | 325 | 1899 | do..... | Honolulu, Hawaii. |
| 101107 | KNLP | St. y. | Kaleda..... | 70 | 47 | 90.4 | 15.4 | 8.3 | Yot. | 12 | | 1898 | Boston, Mass..... | Buffalo, N. Y. |
| 206374 | | *St. y. | Kallian..... | 195 | 195 | 135.0 | 32.0 | 4.5 | Yot. | 12 | 300 | 1909 | Rock Island, Ill..... | Chicago, Ill. |
| 14429 | | St. s. | Kalkaaka..... | 679 | 635 | 178.0 | 33.8 | 15.5 | Frt. | 13 | 885 | 1884 | St. Clair, Mich..... | Milwaukee, Wis. |
| 101037 | | St. y. | Kalolah..... | 42 | 21 | 80.9 | 14.0 | 10.1 | Yot. | 7 | | 1893 | Bristol, R. I..... | Newark, N. J. |
| 211001 | LQTP | St. s. | KANAK..... | 234 | 121 | 110.8 | 25.4 | 9.8 | Tow. | 8 | 275 | 1913 | Alameda, Cal..... | San Francisco, Cal. |
| 101123 | KPDW | St. y. | KANAWHA..... | 475 | 323 | 208.4 | 24.4 | 14.8 | Yot. | 37 | 3,200 | 1892 | New York, N. Y..... | Chicago, Ill. |
| 213628 | LFNC | St. s. | 5 KANKA KEE..... | 3,718 | 2,417 | 339.0 | 48.0 | 27.9 | Frt. | 23 | 1,600 | 1899 | Sunderland, England..... | New York, N. Y. |
| 6848 | | St. s. | Kanasa..... | 858 | 538 | 185.5 | 33.3 | 22.0 | Pas. | 46 | 750 | 1870 | Cleveland, Ohio..... | Chicago, Ill. |
| 107470 | KPGJ | St. y. | KASHA..... | 110 | 81 | 128.3 | 17.2 | 9.0 | Yot. | 13 | 750 | 1889 | Morris Heights, N. Y..... | New York, N. Y. |
| 101136 | | St. s. | Kathdin..... | 44 | 25 | 63.6 | 17.6 | 8.3 | Tow. | 5 | | 1889 | Seattle, Wash..... | Seattle, Wash. |
| 203425 | KVNW | St. s. | KATHADIN..... | 2,690 | 2,155 | 275.0 | 40.1 | 19.5 | Frt. | 27 | 5,000 | 1906 | Philadelphia, Pa..... | New York, N. Y. |
| 210802 | | *St. p. | Kate..... | 15 | 15 | 64.0 | 18.5 | 3.7 | Pas. | 1 | 15 | 1912 | St. Louis, Mo..... | Newark, N. J. |
| 101110 | | St. s. | Kate Buckloy..... | 505 | 555 | 240.0 | 40.0 | 9.0 | Pas. | 30 | 1,250 | 1908 | Jeffersonville, Ind..... | Memphis, Tenn. |
| 14467 | | St. s. | Kate Cannon..... | 50 | 25 | 63.7 | 18.7 | 7.0 | Tow. | 10 | | 1887 | Norfolk, N. Y..... | Newark, N. J. |
| 14374 | | St. s. | Kate Jones..... | 122 | 61 | 102.5 | 20.0 | 10.6 | Tow. | 7 | | 1870 | Camden, N. J..... | Savannah, Ga. |
| 14491 | | St. s. | Kate O. Stevens..... | 85 | 67 | 85.0 | 25.5 | 6.8 | Oya | 8 | 215 | 1887 | Stratford, Conn..... | New York, N. Y. |
| 161218 | | St. s. | Katharine..... | 19 | 13 | 58.8 | 14.4 | 5.3 | Mso. | 5 | | 1902 | Soranton, Miss..... | Morgan City, La. |
| 203708 | | St. s. | Katharine G..... | 45 | 21 | 64.0 | 16.3 | 0.0 | Pas. | 6 | 140 | 1906 | Georgetown, S. O..... | Jacksonville, Fla. |
| 101201 | | St. s. | Katherino..... | 44 | 30 | 78.0 | 16.6 | 8.0 | Tow. | 8 | | 1902 | Orange, Tex..... | Port Arthur, Tex. |
| 205002 | KWNB | St. s. | KATHARNO..... | 531 | 292 | 160.4 | 36.0 | 12.5 | Frt. | 18 | | 1908 | Fairhaven, Cal..... | San Francisco, Cal. |
| 208218 | | *St. p. | Kathrina..... | 73 | 73 | 117.7 | 21.6 | 4.6 | Tow. | 5 | 95 | 1910 | Gulf, Tenn..... | Pittsburgh, Pa. |
| 214109 | | St. s. | Kathrina..... | 28 | 18 | 41.3 | 12.6 | 5.8 | Fsh. | 2 | 20 | 1918 | Moridan, Wash..... | Tacoma, Wash. |
| 81415 | | St. s. | Kathrina..... | 99 | 49 | 75.5 | 21.0 | 9.6 | Tow. | 10 | | 1893 | Wilmington, Del..... | New York, N. Y. |
| 215503 | | *St. p. | Kathrina..... | 124 | 120 | 109.0 | 28.6 | 4.9 | Frt. | 0 | 60 | 1917 | Dubnn, Ga..... | Savannah, Ga. |
| 101087 | | St. s. | Kathryn..... | 84 | 57 | 77.0 | 20.0 | 0.2 | Tow. | 4 | | 1896 | Tottenville, N. Y..... | New York, N. Y. |
| 214003 | | *St. p. | Kathryn E. N..... | 20 | 20 | 60.0 | 12.0 | 5.7 | Tow. | 4 | 80 | 1916 | Jeffersonville, Ind..... | Louisville, Ky. |
| 101033 | | St. s. | Katie..... | 89 | 45 | 86.3 | 20.0 | 0.0 | Tow. | 4 | | 1892 | Baltimore, Md..... | Norfolk, Va. |
| 205031 | | *St. p. | Katie O..... | 85 | 81 | 101.5 | 21.0 | 4.0 | Frt. | 8 | | 1908 | Dublin, Ga..... | Brunswick, Ga. |
| 14418 | | St. s. | Katie Volt..... | 18 | 0 | 50.0 | 13.0 | 5.5 | Tow. | 2 | | 1883 | Wilmington, Del..... | Philadelphia, Pa. |
| 101011 | | St. y. | Katrina..... | 20 | 10 | 73.0 | 9.0 | 4.0 | Yot. | 5 | | 1890 | Bristol, R. I..... | New York, N. Y. |
| 211417 | | St. y. | Katrina..... | 31 | 18 | 59.3 | 11.7 | 0.5 | Yot. | 2 | 150 | 1913 | Boston, Mass..... | Do. |
| 210690 | LJVN | St. s. | KATRINA LUCKENBACH..... | 8,074 | 5,123 | 440.0 | 66.1 | 27.8 | Frt. | 45 | 4,000 | 1918 | Quincy, Mass..... | Do. |
| 14405 | | St. s. | Katy..... | 93 | 42 | 70.0 | 18.4 | 8.5 | Tow. | 7 | | 1868 | San Francisco, Cal..... | Seattle, Wash. |
| 130127 | | St. p. | Kearsburg..... | 498 | 259 | 173.5 | 29.1 | 0.0 | Pas. | 7 | 1,000 | 1878 | Chelsea, Mass..... | Perth Amboy, N. J. |
| 101055 | | St. s. | Kearsarge..... | 10 | 8 | 55.0 | 12.0 | 0.0 | Fsh. | 4 | | 1894 | Boston, Mass..... | Newport, R. I. |
| 101061 | | St. s. | KEARSARGE..... | 3,092 | 2,721 | 328.0 | 44.2 | 23.0 | Frt. | 20 | 1,500 | 1894 | Chicago, Ill..... | Duluth, Minn. |
| 130460 | KQBM | St. s. | 12 Ke Au Hou..... | 203 | 192 | 117.5 | 28.5 | 0.0 | Pas. | 18 | 193 | 1894 | Port Blakely, Wash..... | Manila, P. I. |
| 101222 | | St. s. | Keoughtan..... | 56 | 20 | 74.0 | 20.6 | 5.3 | Oys. | 6 | | 1903 | Pocomoco City, Md..... | Newport News, Va. |
| 202021 | KVGS | St. s. | 13 Keech..... | 220 | 166 | 130.0 | 22.8 | 13.0 | Pit. | 15 | | 1871 | Buffalo, N. Y..... | Port Arthur, Tex. |

1 Formerly st. s. Burlington.

2 Formerly st. s. Erastus Baldwin.

3 Formerly st. s. British st. s. Justin.

4 Formerly st. s. U. S. N. fuel ship Justin.

5 Formerly st. s. 284.

6 Formerly st. s. Norwegian st. s. Haro.

7 Formerly st. s. Norwegian st. s. Lapland.

8 Formerly st. s. Chumplin.

9 Formerly st. s. City of Charlovoix.

10 Formerly st. y. (a) Arla.

11 Formerly (a) st. s. (b) Wacandah.

12 Formerly (a) st. s. (b) Kato Jones.

13 Formerly (a) U. S. S. Seminole.

14 Formerly (a) U. S. S. M. D. General Ayree.

15 Formerly (a) Wallace B. Flint.

16 Formerly (a) Colarano.

17 Formerly (a) S. S. G. Katy.

18 Formerly st. p. Nantasket.

19 Formerly (a) sch. Eyns.

20 Formerly (a) Hawaiian st. s. Ke Au Hou.

21 Formerly (a) st. s. U. S. R. C. Alexander Hamilton.

22 Formerly (a) st. s. Hamilton.

23 (c) Pilot.

24 Composite.

MERCHANT STEAM VESSELS OF THE UNITED STATES—Continued.

| Offical No. | Signal letters. | Rig. | Name of vessel. | Gross tonnage. | Net tonnage. | Length. | Breadth. | Depth. | Service. | Crew. | Indicated horsepower. | When built. | Where built. | Home port (where permanent document issues). |
|-------------|-----------------|--------|-------------------|----------------|--------------|---------|----------|--------|----------|-------|-----------------------|-------------|---------------------------|--|
| 214259 | | St. s. | Kellers Bay | 29 | 21 | 64.7 | 14.6 | 4.2 | Msc. | 1 | 40 | 1916 | South Hero, Vt. | Burlington, Vt. |
| 212301 | | St. s. | KELLEY ISLAND | 881 | 414 | 155.0 | 33.0 | 11.0 | Frt. | 15 | 924 | 1914 | Lorain, Ohio | Sandusky, Ohio. |
| 215858 | | St. p. | KELLOGG | 1,178 | 1,178 | 303.0 | 46.0 | 9.8 | Fer. | 14 | 1,200 | 1898 | McKees Rocks, Pa. | St. Louis, Mo. |
| 203394 | KVNQ | St. y. | KEHTON | 185 | 106 | 123.4 | 20.0 | 10.7 | Yot. | 13 | 600 | 1906 | Boston, Mass. | New York, N. Y. |
| 80446 | | St. s. | Kemp | 49 | 24 | 68.5 | 17.0 | 7.0 | Tow. | 8 | | 1873 | New Baltimore, N. Y. | Boston, Mass. |
| 202364 | | St. s. | Kenmore | 118 | 80 | 101.5 | 20.8 | 9.4 | Tow. | 8 | 350 | 1905 | Baltimore, Md. | Philadelphia, Pa. |
| 161178 | KQTW | St. s. | KENNEBEC | 2,183 | 1,913 | 243.5 | 43.2 | 24.0 | Frt. | 27 | 970 | 1901 | Port Huron, Mich. | New York, N. Y. |
| 211348 | | St. s. | Kenneth L. McNeal | 331 | 194 | 146.7 | 24.0 | 11.4 | Fsh. | 30 | 700 | 1913 | Solomons, Md. | Philadelphia, Pa. |
| 210162 | | St. s. | KENOSHA | 72 | 38 | 68.7 | 17.0 | 11.0 | Tow. | 4 | 300 | 1912 | Cleveland, Ohio | Needville, Va. |
| 208320 | | St. s. | Kensington | 78 | 38 | 73.6 | 19.9 | 8.3 | Frt. | 6 | 180 | 1911 | West New Brighton, N. Y. | Duluth, Minn. |
| 207489 | LBMV | St. s. | KENTUCKIAN | 6,582 | 4,084 | 414.5 | 63.7 | 28.1 | Fas. | 40 | 2,000 | 1910 | Sparrows Point, Md. | Philadelphia, Pa. |
| 106030 | | St. s. | Kentucky | 85 | 43 | 77.1 | 19.4 | 13.0 | Tow. | 5 | | 1881 | Chicago, Ill. | New York, N. Y. |
| 201444 | | St. p. | Kentucky | 191 | 191 | 176.0 | 33.0 | 5.0 | Fas. | 5 | 80 | 1894 | Jeffersonville, Ind. | Chicago, Ill. |
| 204769 | | St. p. | Kentucky | 378 | 378 | 185.0 | 33.0 | 5.0 | Fas. | 20 | 155 | 1907 | Madison, Ind. | St. Louis, Mo. |
| 204670 | | St. p. | Keokuk | 111 | 111 | 138.0 | 30.0 | 4.0 | Fas. | 8 | 309 | 1907 | Walsha, Minn. | Louisville, Ky. |
| 215395 | LHPO | St. s. | KERESAN | 3,725 | 2,350 | 348.5 | 50.1 | 23.5 | Frt. | 38 | 1,800 | 1912 | Sunderland, England | Des Moines, Iowa. |
| 215399 | LHPJ | St. s. | KERESASPA | 4,638 | 3,019 | 335.6 | 48.2 | 28.2 | Frt. | 34 | 1,785 | 1903 | Newcastle, England | New York, N. Y. |
| 215394 | LHPB | St. s. | KERKENNA | 3,021 | 3,337 | 330.7 | 44.0 | 23.8 | Frt. | 32 | 1,505 | 1900 | Port Glasgow, Scotland | Do. |
| 215396 | LHPD | St. s. | KERLEW | 3,562 | 2,313 | 326.0 | 40.7 | 25.6 | Frt. | 37 | 2,130 | 1906 | Stockton-on-Tees, England | Do. |
| 215401 | LHPM | St. s. | KERMANSIAH | 4,947 | 3,152 | 388.0 | 52.0 | 27.2 | Frt. | 35 | 2,100 | 1910 | Newcastle, England | Do. |
| 215398 | LHPG | St. s. | KERMOOR | 4,785 | 3,106 | 378.0 | 52.3 | 24.4 | Frt. | 34 | 1,960 | 1907 | Sunderland, England | Do. |
| 161682 | | St. s. | Keros | 21 | 9 | 45.0 | 14.3 | 4.7 | Tow. | 4 | | 1887 | East Portland, Ore. | Seattle, Wash. |
| 215400 | LHPK | St. s. | KEROWLE | 3,650 | 2,267 | 338.3 | 44.9 | 24.0 | Frt. | 32 | 1,475 | 1901 | South Shields, England | New York, N. Y. |
| 161119 | KNWB | St. s. | KERSHAW | 2,599 | 1,767 | 274.0 | 42.0 | 16.2 | Fas. | 40 | 3,100 | 1899 | Wilmington, Del. | Baltimore, Md. |
| 215397 | LHPF | St. s. | KERWOOD | 3,651 | 2,321 | 331.0 | 48.3 | 22.2 | Frt. | 32 | 1,480 | 1911 | Stockton, England | New York, N. Y. |
| 161027 | | St. y. | Kestrel | 21 | 14 | 69.0 | 12.3 | 5.2 | Yot. | 2 | | 1892 | Charlestown, Mass. | Rouses Point, N. Y. |
| 136740 | KQOJ | St. s. | KETCHIKAN | 1,679 | 1,679 | 237.5 | 42.0 | 23.4 | Frt. | 1 | | 1899 | Lorain, Ohio | Seattle, Wash. |
| 161165 | | St. s. | Kewaunee | 133 | 67 | 95.0 | 24.0 | 8.4 | Fas. | 4 | 90 | 1900 | Kewaunee, Wis. | Port Huron, Mich. |
| 181740 | | St. p. | Keystone | 98 | 98 | 121.0 | 24.0 | 4.0 | Tow. | 12 | | 1901 | Brownsville, Pa. | Port Huron, Mich. |
| 161014 | | St. s. | KEYSTONE | 94 | 54 | 87.5 | 19.0 | 11.0 | Tow. | 8 | | 1891 | Buffalo, N. Y. | Chicago, Ill. |
| 161016 | | St. s. | Keystone | 21 | 14 | 55.6 | 11.3 | 5.0 | Fas. | 2 | | 1891 | St. Leonards Creek, Md. | Baltimore, Md. |
| 161046 | | St. s. | Keystone | 18 | 13 | 63.3 | 11.7 | 5.0 | Fas. | 5 | | 1893 | Nyack, N. Y. | Jacksonville, Fla. |
| 161214 | | St. s. | Keystone | 15 | 13 | 56.5 | 14.0 | 5.2 | Fsh. | 4 | 40 | | Erie, Pa. | Erie, Pa. |
| 14478 | | St. s. | Kiakemuit | 59 | 29 | 62.5 | 17.4 | 4.7 | Fys. | 5 | 40 | 1888 | Noank, Conn. | Providence, R. I. |
| 209401 | LCGD | St. s. | KILAUEA | 1,338 | 806 | 240.6 | 36.1 | 17.0 | Frt. | 45 | 2,600 | 1911 | San Francisco, Cal. | Honolulu, Hawaii. |
| 212482 | | St. s. | Kill Van Kull | 364 | 320 | 122.2 | 30.6 | 8.5 | Frt. | 8 | | 1916 | South Rondout, N. Y. | Perth Amboy, N. J. |
| 200393 | | St. s. | Kimball | 23 | 16 | 67.0 | 14.1 | 5.5 | Fas. | 9 | | 1903 | Soranton, Mass. | Mobile, Ala. |
| 212117 | | St. p. | Kimball | 88 | 88 | 97.6 | 32.2 | 3.0 | Fas. | 13 | 150 | 1014 | Arkansas City, Ark. | St. Louis, Mo. |
| 161157 | KQBF | St. s. | Kinaw | 975 | 773 | 195.0 | 33.0 | 16.0 | Fas. | 04 | 650 | 1883 | Philadelphia, Pa. | Honolulu, Hawaii. |
| 207568 | | St. s. | Kin Daye | 98 | 67 | 80.4 | 20.4 | 7.0 | Frt. | 4 | | 1902 | Saugatuck, Mich. | Milwaukee, Wis. |
| 161039 | | St. s. | Kinotlo | 94 | 55 | 76.0 | 21.0 | 9.6 | Frt. | 8 | | 1903 | Noank, Conn. | New York, N. Y. |
| 14259 | | St. s. | King Philip | 279 | 197 | 138.3 | 23.3 | 8.0 | Fas. | 10 | 600 | 1893 | Bath, Me. | Boston, Mass. |
| 161141 | | St. s. | Kingfisher | 196 | 72 | 96.3 | 18.9 | 9.6 | Fsh. | 12 | | 1872 | Bristol, R. I. | Jacksonville, Fla. |
| 161217 | KRWO | St. s. | Kingfisher | 11 | 7 | 45.0 | 13.0 | 4.5 | Fsh. | 3 | | 1900 | San Francisco, Cal. | Seattle, Wash. |
| 216227 | LKPR | St. s. | KINGFISHER | 301 | 162 | 130.0 | 24.0 | 14.5 | Tow. | 14 | 630 | 1902 |do | New York, N. Y. |
| 14420 | | St. p. | Kingston | 353 | 149 | 142.1 | 25.0 | 13.1 | Fsh. | 24 | 650 | 1918 | South Portland, Me. | Portland, Me. |
| 77090 | | St. s. | Kingston | 48 | 32 | 80.5 | 19.5 | 6.4 | Frt. | 4 | | 1893 | Newburgh, N. Y. | Norfolk, Va. |
| 157607 | | St. s. | Kingston | 171 | 116 | 93.0 | 24.5 | 6.7 | Fas. | 5 | 30 | 1901 | Tacoma, Wash. | Wilmington, N. C. |
| 201198 | | St. s. | Kingston | 78 | 53 | 74.7 | 22.8 | 7.2 | Fsh. | 5 | 125 | 1902 | Kennebunk Port, Me. | Seattle, Wash. |
| 201032 | | St. p. | KINSER | 62 | 52 | 91.6 | 22.8 | 3.9 | Tow. | 8 | | 1905 | Dubuque, Iowa | Providence, R. I. |
| 216375 | LHNS | St. s. | KIOWA | 2,039 | 1,263 | 251.0 | 43.5 | 20.0 | Frt. | 52 | 1,200 | 1917 | Cleveland, Ohio | St. Paul, Minn. |
| 161125 | KRTD | St. y. | KITMET | 146 | 71 | 117.0 | 18.5 | 11.0 | Yot. | 12 | 700 | 1899 | Wilmington, Del. | New York, N. Y. |
| 214056 | | St. s. | Kitsap II | 258 | 149 | 140.6 | 25.0 | 7.3 | Fas. | 11 | 2,200 | 1916 | Portland, Ore. | Seattle, Wash. |
| 161161 | | St. p. | Kittery | 139 | 87 | 83.6 | 39.6 | 9.1 | Fer. | 5 | 230 | 1900 | Kennebunk Port, Me. | Portsmouth, N. H. |
| 161209 | | St. s. | Kittle D | 20 | 14 | 53.9 | 12.4 | 4.4 | Fsh. | 2 | | 1902 | Buffalo, N. Y. | Buffalo, N. Y. |
| 25516 | | St. p. | Kitty Knight | 236 | 196 | 136.0 | 22.0 | 6.0 | Fas. | 20 | 312 | 1860 | Greenpoint, N. Y. | Baltimore, Md. |
| 206801 | LBQP | St. s. | Klamath | 1,083 | 602 | 207.6 | 41.6 | 15.4 | Fas. | 32 | | 1909 | Fairhaven, Cal. | San Francisco, Cal. |
| 205787 | | St. s. | Klihyam | 125 | 55 | 89.6 | 22.0 | 9.0 | Tow. | 4 | 300 | 1908 | Bandon, Ore. | Empire, Ore. |
| 161100 | | St. s. | Klondike | 40 | 27 | 69.5 | 16.4 | 7.2 | Tow. | 5 | | 1896 | Tuokerton, Pa. | Koy West, Pa. |
| 161673 | | St. p. | Klondike | 73 | 73 | 110.5 | 20.8 | 4.0 | Fas. | 11 | | 1891 | Marietta, Ohio | Louisville, Ky. |
| 161114 | | St. p. | Klondyke | 406 | 242 | 120.8 | 27.5 | 5.8 | Fas. | 12 | 190 | 1898 | Dutch Harbor, Alaska | St. Michael, Alaska. |
| 203772 | KVSM | St. s. | Knickerbocker | 310 | 192 | 130.0 | 32.9 | 10.0 | Frt. | 9 | | 1907 | Noank, Conn. | New York, N. Y. |
| 14405 | | St. s. | Knight Templar | 38 | 10 | 62.1 | 16.7 | 7.4 | Tow. | 4 | | 1890 | Milwaukee, Wis. | Milwaukee, Wis. |
| 145660 | | St. p. | Kochaleno | 127 | 67 | 100.4 | 21.5 | 6.0 | Frt. | 8 | | 1903 | Wilmington, N. C. | Georgetown, S. C. |

1 Formerly st. s. Wm. Kemp.

2 Formerly st. s. Active.

3 Formerly st. s. Alpha.

4 Formerly Austrian st. s. Erodlade.

5 Formerly Austrian st. s. Franconia.

6 Formerly Austrian st. s. Horneo.

7 Formerly Austrian st. s. Virginia.

8 Formerly Austrian st. s. Himalaya.

9 Formerly Austrian st. s. Morawitz.

10 Formerly st. s. San Juan.

11 Formerly Austrian st. s. Campania.

12 Formerly Austrian st. s. Budapest.

13 Formerly st. s. Europa.

14 Formerly *st. p. W. C. Jutte.

15 Formerly Hawaiian st. s. Kinaw.

16 Formerly st. s. Addie Wadd.

17 Formerly st. s. Henry G. Crew.

18 Formerly st. s. Jeanette Block.

19 Formerly st. s. Morris Block.

20 Formerly st. s. Defiance.

21 Formerly *st. p. May Stewart.

22 Formerly st. p. Van Corlear the Trumpeter.

23 Formerly *st. p. Vesper.

24 Formerly *st. p. Tar Heel.

25 Formerly *st. p. Farmer.

MERCHANT STEAM VESSELS OF THE UNITED STATES—Continued.

| Official No. | Signal letters. | Rig. | Name of vessel. | Gross tonnage. | Net tonnage. | Length. | Breadth. | Depth. | Service. | Crew. | Indicated horsepower. | When built. | Where built. | Home port (where permanent document issues). |
|--------------|-----------------|--------|-------------------------|----------------|--------------|-------------|------------|------------|----------|-------|-----------------------|-------------|--------------------------|--|
| 209709 | LOHT | St. s. | KODIAK..... | 148 | 101 | Feet. 100.0 | Feet. 19.2 | Feet. 12.4 | Whl. | 10 | 375 | 1912 | Seattle, Wash..... | Seattle, Wash. |
| 209228 | | St. s. | Koglung..... | 16 | 6 | 46.0 | 11.0 | 4.4 | Fsh. | 3 | 50 | 1901 | Alameda, Cal..... | Do. |
| 14470 | | St. s. | Komuk..... | 49 | 27 | 72.0 | 17.5 | 6.7 | Tow. | 6 | | 1888 | Newburgh, N. Y..... | New York, N. Y. |
| 161208 | KRSC | St. s. | KROONLAND..... | 12,241 | 7,483 | 560.0 | 60.2 | 21.2 | Pas. | 237 | 9,200 | 1902 | Philadelphia, Pa..... | Do. |
| 207780 | LBPT | St. s. | KULSHAN..... | 920 | 573 | 160.3 | 32.0 | 20.7 | Pas. | 24 | 1,250 | 1910 | Seattle, Wash..... | Seattle, Wash. |
| 161140 | KPBM | St. s. | KVICHAK..... | 1,063 | 610 | 200.2 | 35.5 | 16.0 | Pas. | 23 | 1,000 | 1900 | Portland, Oreg..... | San Francisco, Cal. |
| L. | | | | | | | | | | | | | | |
| 140618 | | St. s. | L. Blokhead..... | 32 | 16 | 61.6 | 16.2 | 7.6 | Tow. | 9 | | 1883 | Toledo, Ohio..... | Milwaukee, Wis. |
| 201931 | | St. s. | L. A. B..... | 14 | 10 | 40.0 | 12.1 | 4.7 | Pas. | 1 | | 1905 | Perth Amboy, N. J..... | New York, N. Y. |
| 92176 | | St. s. | L. A. Dempsey..... | 41 | 20 | 62.5 | 15.9 | 6.8 | Frt. | 4 | | 1890 | Philadelphia, Pa..... | Philadelphia, Pa. |
| 205129 | | St. s. | L. O. SABIN..... | 98 | 34 | 74.0 | 20.0 | 11.6 | Tow. | 13 | 800 | 1908 | Chicago, Ill..... | Duluth, Minn. |
| 213131 | | St. s. | L. O. Ward..... | 37 | 25 | 61.0 | 18.5 | 3.7 | Frt. | 2 | 40 | 1915 | Vanceboro, N. C..... | Newbern, N. C. |
| 141349 | | St. p. | L. E. PATTON..... | 94 | 92 | 126.0 | 24.5 | 4.5 | Tow. | 8 | | 1894 | Dubuque, Iowa..... | New Orleans, La. |
| 211657 | | St. s. | L. E. Thompson..... | 22 | 15 | 60.0 | 14.3 | 4.7 | Tow. | 2 | 125 | 1913 | Portland, Oreg..... | Portland, Oreg. |
| 209608 | | St. p. | L. G. Neal..... | 43 | 43 | 80.1 | 22.1 | 3.3 | Tow. | 11 | 40 | 1912 | Des Aro, Ark..... | St. Louis, Mo. |
| 141860 | | St. s. | L. G. Powell..... | 143 | 121 | 105.0 | 27.5 | 6.0 | Drg. | 6 | 100 | 1903 | Marine City, Mich..... | Detroit, Mich. |
| 140341 | | St. s. | L. H. Cutler..... | 42 | 30 | 84.0 | 19.2 | 3.9 | Frt. | 5 | | 1882 | Swift Creek, N. C..... | Newbern, N. C. |
| 202604 | | St. o. | L. H. MARRERO..... | 163 | 163 | 118.0 | 53.0 | 7.5 | Fer. | 9 | 280 | 1905 | Jeffersonville, Ind..... | New Orleans, La. |
| 110260 | | St. s. | L. L. Barth..... | 693 | 491 | 185.0 | 35.0 | 13.8 | Frt. | 14 | 355 | 1889 | West Bay City, Mich..... | Chicago, Ill. |
| 141320 | | St. s. | L. P. SMITH..... | 73 | 36 | 67.0 | 18.2 | 9.1 | Tow. | 5 | | 1894 | Cleveland, Ohio..... | Duluth, Minn. |
| 141584 | | St. p. | L. S. THORNE..... | 1,217 | 1,217 | 304.0 | 57.0 | 7.3 | Fer. | 20 | 980 | 1898 | Dubuque, Iowa..... | New York, N. Y. |
| 203252 | | St. s. | L. T. Brogan..... | 55 | 30 | 65.5 | 18.4 | 10.0 | Tow. | 9 | 100 | 1906 | Cleveland, Ohio..... | Milwaukee, Wis. |
| 141847 | | St. s. | L. Y. Schermerhorn..... | 174 | 118 | 98.3 | 22.7 | 11.4 | Tow. | 9 | 550 | 1903 | Camden, N. J..... | Philadelphia, Pa. |
| 78509 | KBHJ | St. s. | LA BELLE..... | 140 | 70 | 116.0 | 18.7 | 11.2 | Yot. | 9 | 450 | 1889 | East Boston, Mass..... | Cleveland, Ohio. |
| 206159 | KNVT | St. y. | LA BELLE..... | 6,407 | 4,870 | 504.0 | 54.0 | 30.0 | Frt. | 25 | 1,700 | 1909 | Lorain, Ohio..... | Do. |
| 213309 | LFSV | St. s. | LA BREA..... | 6,889 | 4,278 | 435.0 | 66.0 | 32.0 | Tnk. | 38 | 2,650 | 1916 | San Francisco, Cal..... | San Francisco, Cal. |
| 206642 | | St. s. | La Center..... | 67 | 64 | 65.0 | 16.8 | 3.1 | Frt. | 1 | 50 | 1912 | La Center, Wash..... | Seattle, Wash. |
| 203559 | | St. p. | La Gloria..... | 50 | 28 | 75.5 | 19.6 | 4.2 | Mso. | 5 | 60 | 1906 | Jacksonville, Fla..... | Newark, N. J. |
| 202224 | KTWJ | St. s. | La Palmera..... | 1,083 | 638 | 171.0 | 37.3 | 13.1 | Frt. | 8 | | 1905 | Fairhaven, Cal..... | San Francisco, Cal. |
| 141050 | | St. s. | LA SALTE..... | 1,935 | 1,596 | 266.0 | 38.0 | 19.0 | Frt. | 22 | 735 | 1890 | Cleveland, Ohio..... | Duluth, Minn. |
| 140930 | | St. s. | LACKAWANNA..... | 1,988 | 1,189 | 280.0 | 39.2 | 21.6 | Frt. | 34 | 800 | 1888 |do..... | New York, N. Y. |
| 202552 | KJFD | St. s. | LACKAWANNA..... | 857 | 583 | 177.2 | 36.0 | 15.8 | Fer. | 7 | 1,400 | 1905 |do..... | Do. |
| 141394 | | St. s. | Lady Jane..... | 21 | 14 | 64.5 | 12.7 | 5.9 | Tow. | 5 | | 1885 | Wilmington, Del..... | Do. |
| 141432 | | St. s. | LAGONDA..... | 3,647 | 3,017 | 375.6 | 45.8 | 23.3 | Frt. | 19 | 1,250 | 1894 | Charlevoix, Mich..... | New Orleans, La. |
| 141853 | | St. p. | Leguntas..... | 767 | 767 | 250.0 | 36.5 | 10.7 | Frt. | 15 | 400 | 1894 | West Bay City, Mich..... | Cleveland, Ohio. |
| 210194 | LKNH | St. s. | LAKE ALLEN..... | 2,308 | 1,378 | 253.5 | 43.8 | 20.4 | Frt. | 48 | 1,250 | 1903 | Oakland, Cal..... | San Francisco, Cal. |
| 310403 | LKTQ | St. s. | LAKE ALLEN..... | 2,177 | 1,287 | 250.5 | 43.7 | 20.4 | Frt. | 30 | 1,250 | 1918 | Ecorse, Mich..... | Detroit, Mich. |
| 216036 | LJBF | St. s. | LAKE ANNETTE..... | 1,948 | 1,167 | 251.0 | 43.8 | 18.5 | Frt. | 50 | 300 | 1918 | Manitowoc, Wis..... | Milwaukee, Wis. |
| 216329 | LKRH | St. s. | LAKE ANNETTE..... | 2,018 | 1,248 | 251.0 | 43.5 | 20.0 | Frt. | 28 | 1,200 | 1918 | Wyandotte, Mich..... | Detroit, Mich. |
| 215796 | LJGP | St. s. | LAKE ARTHUR..... | 1,977 | 1,183 | 252.0 | 43.8 | 18.9 | Frt. | 28 | 1,200 | 1917 | Toledo, Ohio..... | New York, N. Y. |
| 216037 | LJSG | St. s. | LAKE ARTHUR..... | 1,948 | 1,167 | 251.0 | 43.8 | 18.5 | Frt. | 50 | 300 | 1918 | Wyandotte, Mich..... | Detroit, Mich. |
| 210295 | LKJP | St. s. | LAKE CAPENS..... | 2,026 | 1,200 | 251.0 | 43.5 | 20.0 | Frt. | 30 | 1,200 | 1918 | Superior, Wis..... | Duluth, Minn. |
| 210528 | LMBV | St. s. | LAKE CATHERINE..... | 2,016 | 1,193 | 252.0 | 43.5 | 18.9 | Frt. | 28 | 1,200 | 1918 | Toledo, Ohio..... | Toledo, Ohio. |
| 216305 | LKSO | St. s. | LAKE CAYUGA..... | 2,010 | 1,227 | 252.0 | 43.5 | 18.9 | Frt. | 28 | 1,200 | 1918 |do..... | Do. |
| 216542 | LHWJ | St. s. | LAKE CHAMPLAIN..... | 2,046 | 1,246 | 251.0 | 43.5 | 20.0 | Frt. | 25 | 1,240 | 1917 | Superior, Wis..... | New York, N. Y. |
| 210091 | LJVP | St. s. | LAKE CHARLES..... | 2,013 | 1,245 | 251.0 | 43.5 | 20.0 | Frt. | 33 | 1,200 | 1918 | Lorain, Ohio..... | Cleveland, Ohio. |
| 210424 | LKVO | St. s. | LAKE CHARLOTTE..... | 2,239 | 1,341 | 253.5 | 43.5 | 22.5 | Frt. | 33 | 1,500 | 1918 | Ashtabula, Ohio..... | Do. |
| 210454 | LKVR | St. s. | LAKE CHARLOTTE..... | 2,010 | 1,227 | 252.0 | 43.5 | 18.9 | Frt. | 25 | 1,200 | 1918 | Toledo, Ohio..... | Toledo, Ohio. |
| 215743 | LJFB | St. s. | LAKE CITY..... | 2,485 | 1,782 | 253.0 | 43.5 | 27.5 | Frt. | 41 | 1,100 | 1917 | Ashtabula, Ohio..... | New York, N. Y. |
| 210109 | LKNJ | St. s. | LAKE CLEAR..... | 2,054 | 1,251 | 247.2 | 43.5 | 18.7 | Frt. | 24 | 1,300 | 1918 | Chicago, Ill..... | Chicago, Ill. |
| 216039 | LJSK | St. s. | LAKE CLEAR..... | 2,018 | 1,248 | 251.0 | 43.5 | 20.0 | Frt. | 28 | 1,200 | 1918 | Lorain, Ohio..... | Cleveland, Ohio. |
| 210501 | LMBD | St. s. | LAKE CONESUS..... | 2,202 | 1,387 | 253.5 | 43.8 | 20.4 | Frt. | 15 | 1,200 | 1918 | Ecorse, Mich..... | Detroit, Mich. |
| 215940 | LJPG | St. s. | LAKE CONWAY..... | 1,948 | 1,167 | 251.0 | 43.8 | 18.5 | Frt. | 27 | 1,300 | 1918 | Wyandotte, Mich..... | Do. |
| 216098 | LJVV | St. s. | LAKE CRYSTAL..... | 2,051 | 1,453 | 247.2 | 43.5 | 18.9 | Frt. | 41 | 1,300 | 1918 | Chicago, Ill..... | Chicago, Ill. |
| 210108 | LKMV | St. s. | LAKE CRYSTAL..... | 2,308 | 1,378 | 253.5 | 43.8 | 20.0 | Frt. | 31 | 1,200 | 1918 | Ecorse, Mich..... | Detroit, Mich. |
| 210483 | LKWQ | St. s. | LAKE DARAGA..... | 2,371 | 1,447 | 250.2 | 43.8 | 22.2 | Frt. | 18 | 1,300 | 1918 | Wyandotte, Mich..... | Do. |
| 215849 | LJKR | St. s. | LAKE DUANE..... | 1,948 | 1,167 | 251.0 | 43.8 | 18.5 | Frt. | 27 | 1,300 | 1917 |do..... | Do. |
| 210539 | LMCH | St. s. | LAKE DUNCAN..... | 2,367 | 1,471 | 251.0 | 43.5 | 24.2 | Frt. | 31 | 1,200 | 1918 | Cleveland, Ohio..... | Cleveland, Ohio. |
| 215815 | LJHO | St. s. | LAKE DUNMORE..... | 2,396 | 1,417 | 253.0 | 43.5 | 25.0 | Frt. | 31 | 1,400 | 1917 | Ecorse, Mich..... | New York, N. Y. |
| 210232 | LKPT | St. s. | LAKE EDON..... | 2,371 | 1,451 | 251.0 | 43.5 | 21.2 | Frt. | 31 | 1,200 | 1918 | Cleveland, Ohio..... | Cleveland, Ohio. |
| 210650 | LJSR | St. s. | LAKE ELIZABETH..... | 2,308 | 1,378 | 253.5 | 43.8 | 20.4 | Frt. | 48 | 1,500 | 1918 | Ecorse, Mich..... | Detroit, Mich. |
| 210306 | LKSD | St. s. | LAKE ENNIS..... | 2,371 | 1,447 | 250.2 | 43.8 | 22.2 | Frt. | 48 | 1,300 | 1918 | Wyandotte, Mich..... | Do. |
| 215747 | LJFD | St. s. | LAKE ERIE..... | 1,948 | 1,167 | 251.0 | 43.8 | 18.5 | Frt. | 27 | 1,300 | 1917 |do..... | New York, N. Y. |
| 210254 | LKQO | St. s. | LAKE FELICITY..... | 1,948 | 1,167 | 251.0 | 43.8 | 18.5 | Frt. | 48 | 1,300 | 1918 |do..... | Detroit, Mich. |
| 210400 | LKTM | St. s. | LAKE FERNWOOD..... | 2,013 | 1,245 | 251.0 | 43.5 | 20.0 | Frt. | 33 | 1,200 | 1918 | Lorain, Ohio..... | Cleveland, Ohio. |
| 215784 | LJGD | St. s. | LAKE FOREST..... | 1,948 | 1,167 | 251.0 | 43.8 | 18.5 | Frt. | 27 | 1,300 | 1917 | Wyandotte, Mich..... | New York, N. Y. |
| 215705 | LJFR | St. s. | LAKE GEORGE..... | 2,480 | 1,782 | 253.0 | 43.5 | 27.5 | Frt. | 20 | 1,800 | 1917 | Ashtabula, Ohio..... | Do. |
| 210537 | LMGF | St. s. | LAKE HARNEY..... | 2,013 | 1,242 | 251.0 | 43.5 | 20.0 | Frt. | 33 | 1,200 | 1918 | Lorain, Ohio..... | Cleveland, Ohio. |
| 210201 | LKQH | St. s. | LAKE HEMLOCK..... | 2,308 | 1,378 | 253.5 | 43.8 | 20.4 | Frt. | 48 | 1,250 | 1918 | Ecorse, Mich..... | Detroit, Mich. |
| 210051 | LJST | St. s. | LAKE HOUGHTON..... | 2,308 | 1,378 | 253.5 | 43.8 | 20.4 | Frt. | 48 | 1,250 | 1918 |do..... | Do. |

1 Formerly st. s. Mascot.

2 Formerly st. s. S. S. Wilhelm.

3 Formerly st. y. Jathnel.

4 Formerly st. s. Woodbury.

5 Formerly st. s. Sidi Mabrouk.

6 Formerly st. s. Fagerjord.

7 Formerly st. s. Ferrégaux.

MERCHANT STEAM VESSELS OF THE UNITED STATES—Continued.

| Official No. | Signal letters. | Rig. | Name of vessel. | Gross tonnage. | Net tonnage. | Length. | Breadth. | Depth. | Service. | Crew. | Indicated horsepower. | When built. | Where built. | Home port (where permanent document issues). |
|--------------|-----------------|--------|-----------------------|----------------|--------------|---------|----------|--------|----------|-------|-----------------------|-------------|--------------------------|--|
| 215788 | LJGH | St. s. | LAKE HURON..... | 2,080 | 1,287 | 250.5 | 43.6 | 18.2 | Frt. | 33 | 1,300 | 1917 | Chicago, Ill..... | New York, N. Y. |
| 216262 | LKQJ | St. s. | LAKEHURST..... | 2,308 | 1,378 | 253.5 | 43.8 | 20.4 | Frt. | 49 | 1,250 | 1918 | Ecorse, Mich..... | Detroit, Mich. |
| 216092 | LJVQ | St. s. | LAKE JESSUP..... | 2,013 | 1,245 | 251.0 | 43.5 | 20.0 | Frt. | 33 | 1,200 | 1918 | Lorain, Ohio..... | Cleveland, Ohio. |
| 126420 | | St. s. | LAKELAND..... | 2,425 | 1,813 | 280.0 | 40.0 | 20.0 | Pas. | 20 | 1,200 | 1887 | Cleveland, Ohio..... | Port Huron, Mich. |
| 215766 | LJFS | St. s. | LAKELAND..... | 2,364 | 1,395 | 253.0 | 43.5 | 25.6 | Frt. | 31 | 1,400 | 1917 | Ecorse, Mich..... | New York, N. Y. |
| 210389 | LKTB | St. s. | LAKE LARGA..... | 2,371 | 1,447 | 250.2 | 43.8 | 22.2 | Frt. | 48 | 1,300 | 1918 | Wyandotte, Mich..... | Detroit, Mich. |
| 216390 | LKTO | St. s. | LAKE LASANG..... | 2,371 | 1,447 | 250.2 | 43.8 | 22.2 | Frt. | 48 | 1,300 | 1918 |do..... | Do. |
| 216522 | LMBQ | St. s. | LAKE LEDAN..... | 2,369 | 1,432 | 251.0 | 43.7 | 22.2 | Frt. | 34 | 1,200 | 1918 | Superior, Wis..... | Duluth, Minn. |
| 216166 | LKMJ | St. s. | LAKE LEMANDO..... | 2,370 | 1,451 | 251.0 | 43.5 | 24.2 | Frt. | 33 | 1,200 | 1918 | Cleveland, Ohio..... | Cleveland, Ohio. |
| 216277 | LKQT | St. s. | LAKE LIDA..... | 2,177 | 1,287 | 250.5 | 43.7 | 20.4 | Frt. | 30 | 1,250 | 1918 | Manitowoc, Wis..... | Milwaukee, Wis. |
| 216901 | LJNH | St. s. | LAKE LILLIAN..... | 2,020 | 1,247 | 251.0 | 43.5 | 20.0 | Frt. | 33 | 1,200 | 1917 | Cleveland, Ohio..... | Cleveland, Ohio. |
| 216406 | LKTR | St. s. | LAKE LOUISE..... | 2,242 | 1,362 | 253.5 | 43.5 | 22.5 | Frt. | 32 | 1,600 | 1918 | Ashtabula, Ohio..... | Do. |
| 216184 | LKMR | St. s. | LAKE MAUREPAS..... | 2,242 | 1,362 | 253.5 | 43.5 | 22.5 | Frt. | 30 | 1,600 | 1918 |do..... | Do. |
| 216481 | LKWV | St. s. | LAKE MARY..... | 2,232 | 1,367 | 253.5 | 43.8 | 20.4 | Frt. | 48 | 1,250 | 1918 | Ecorse, Mich..... | Detroit, Mich. |
| 215722 | LJFV | St. s. | LAKE MICHIGAN..... | 2,020 | 1,243 | 251.0 | 43.5 | 20.0 | Frt. | 33 | 1,200 | 1917 | Cleveland, Ohio..... | New York, N. Y. |
| 215770 | LJFT | St. s. | LAKEMOOR..... | 1,985 | 1,191 | 251.0 | 43.6 | 18.1 | Frt. | 25 | 1,200 | 1917 | Duluth, Minn..... | Do. |
| 216399 | LKJT | St. s. | LAKE NARKA..... | 2,367 | 1,471 | 251.0 | 43.5 | 24.2 | Frt. | 32 | 1,200 | 1918 | Cleveland, Ohio..... | Cleveland, Ohio. |
| 216933 | LJVR | St. s. | LAKE OGDEN..... | 2,013 | 1,245 | 251.0 | 43.5 | 20.0 | Frt. | 33 | 1,200 | 1918 | Lorain, Ohio..... | Do. |
| 215816 | LJHD | St. s. | LAKE ONTARIO..... | 2,003 | 1,211 | 250.5 | 43.7 | 20.4 | Frt. | 31 | 1,250 | 1917 | Manitowoc, Wis..... | New York, N. Y. |
| 216040 | LJSM | St. s. | LAKE OTISCO..... | 2,016 | 1,246 | 251.0 | 43.5 | 20.0 | Frt. | 33 | 1,200 | 1918 | Cleveland, Ohio..... | Cleveland, Ohio. |
| 216169 | LKMW | St. s. | LAKE OWENS..... | 2,308 | 1,378 | 253.5 | 43.8 | 20.4 | Frt. | 48 | 1,250 | 1918 | Ecorse, Mich..... | Detroit, Mich. |
| 216228 | LKQV | St. s. | LAKE PEWAUKEE..... | 2,167 | 1,284 | 250.5 | 43.7 | 20.4 | Frt. | 30 | 1,250 | 1918 | Manitowoc, Wis..... | Milwaukee, Wis. |
| 215656 | LJBD | St. s. | LAKE PLACID..... | 2,534 | 1,885 | 251.0 | 43.8 | 26.3 | Frt. | 28 | 1,300 | 1917 | Wyandotte, Mich..... | New York, N. Y. |
| 3140 | | St. s. | Laque Port..... | 1,829 | 1,068 | 203.2 | 30.0 | 15.4 | Frt. | 20 | | 1880 |do..... | Port Huron, Mich. |
| 215679 | LJOF | St. s. | LAKEPORT..... | 2,028 | 1,248 | 251.0 | 43.5 | 20.0 | Frt. | 33 | 1,200 | 1917 | Cleveland, Ohio..... | New York, N. Y. |
| 216409 | LKTS | St. s. | LAKE PORTAGE..... | 1,938 | 1,175 | 251.0 | 43.6 | 18.1 | Frt. | 47 | 1,250 | 1918 | Duluth, Minn..... | Duluth, Minn. |
| 216052 | LJVV | St. s. | LAKE ST. CLAIR..... | 2,308 | 1,378 | 253.5 | 43.8 | 20.4 | Frt. | 48 | 1,250 | 1918 | Ecorse, Mich..... | Detroit, Mich. |
| 216185 | LKND | St. s. | LAKE ST. REGIS..... | 2,308 | 1,338 | 253.5 | 43.5 | 22.5 | Frt. | 30 | 1,600 | 1918 | Ashtabula, Ohio..... | Cleveland, Ohio. |
| 216355 | LKRV | St. s. | LAKE SIBAGO..... | 2,010 | 1,227 | 252.0 | 43.7 | 18.9 | Frt. | 30 | 1,200 | 1918 | Toledo, Ohio..... | Toledo, Ohio. |
| 216278 | LKQV | St. s. | LAKE SHAWANO..... | 2,177 | 1,257 | 250.5 | 43.5 | 20.4 | Frt. | 30 | 1,250 | 1918 | Manitowoc, Wis..... | Milwaukee, Wis. |
| 215651 | LHWS | St. s. | LAKE SHORE..... | 1,977 | 1,197 | 252.0 | 43.5 | 18.0 | Frt. | 25 | 1,200 | 1917 | Toledo, Ohio..... | New York, N. Y. |
| 215715 | LJDO | St. s. | LAKE SHORE..... | 2,046 | 1,246 | 251.0 | 43.5 | 20.0 | Frt. | 27 | 1,200 | 1917 | Superior, Wis..... | Do. |
| 216135 | LJWQ | St. s. | LAKE STIRLING..... | 1,948 | 1,157 | 251.0 | 43.8 | 18.5 | Frt. | 50 | 1,300 | 1918 | Wyandotte, Mich..... | Detroit, Mich. |
| 216290 | LKQJ | St. s. | LAKE SUNAPEE..... | 2,009 | 1,197 | 252.0 | 43.5 | 18.9 | Frt. | 28 | 1,200 | 1918 | Toledo, Ohio..... | Toledo, Ohio. |
| 215758 | LJFM | St. s. | LAKE SUPERIOR..... | 1,977 | 1,193 | 252.0 | 43.5 | 18.9 | Frt. | 26 | 1,200 | 1917 |do..... | New York, N. Y. |
| 215745 | LJFG | St. s. | LAKE TAHOE..... | 3,819 | 3,029 | 372.2 | 43.0 | 24.9 | Frt. | 85 | 3,600 | 1917 | Ecorse, Mich..... | Do. |
| 216150 | LKMF | St. s. | LAKE TRAVERSE..... | 1,993 | 1,177 | 251.0 | 43.6 | 18.1 | Frt. | 47 | 1,250 | 1918 | Duluth, Minn..... | Duluth, Minn. |
| 216066 | LJTD | St. s. | LAKE TULARE..... | 2,005 | 1,196 | 251.0 | 43.5 | 20.0 | Frt. | 28 | 1,200 | 1918 | Superior, Wis..... | Do. |
| 216437 | LKVG | St. s. | LAKE WASHBURN..... | 2,121 | 1,225 | 251.0 | 43.7 | 19.2 | Frt. | 25 | 1,200 | 1918 |do..... | Do. |
| 216330 | LKRI | St. s. | LAKE WEIR..... | 2,018 | 1,248 | 251.0 | 43.5 | 20.0 | Frt. | 33 | 1,200 | 1918 | Lorain, Ohio..... | Cleveland, Ohio. |
| 216075 | LJVF | St. s. | LAKE WESTON..... | 1,948 | 1,157 | 251.0 | 43.8 | 18.5 | Frt. | 50 | 1,300 | 1918 | Wyandotte, Mich..... | Detroit, Mich. |
| 215538 | LKCG | St. s. | LAKE WIMICO..... | 2,013 | 1,242 | 251.0 | 43.5 | 20.0 | Frt. | 33 | 1,200 | 1918 | Lorain, Ohio..... | Cleveland, Ohio. |
| 216170 | LKNB | St. s. | LAKE WINONA..... | 2,308 | 1,378 | 253.5 | 43.8 | 20.4 | Frt. | 48 | 1,250 | 1918 | Ecorse, Mich..... | Detroit, Mich. |
| 116025 | | St. s. | LAKEWOOD..... | 1,917 | 1,077 | 207.0 | 38.5 | 15.8 | Frt. | 20 | | 1884 | Wyandotte, Mich..... | Port Huron, Mich. |
| 215723 | | St. s. | LAKEWOOD..... | 1,016 | 501 | 200.0 | 44.0 | 17.3 | Frt. | 8 | 1,600 | 1901 | Wilmington, Del..... | New York, N. Y. |
| 141785 | LJGF | St. s. | LAKEWOOD..... | 1,948 | 1,157 | 251.0 | 43.8 | 18.5 | Frt. | 27 | 1,300 | 1917 | Wyandotte, Mich..... | Do. |
| 140875 | | St. s. | Lake Worth..... | 21 | 12 | 65.0 | 14.0 | 3.0 | Pas. | 4 | | 1887 | Jacksonville, Fla..... | Key West, Fla. |
| 215716 | LJDG | St. s. | LAKE WORTH..... | 2,080 | 1,208 | 247.2 | 43.7 | 18.6 | Frt. | 33 | 1,300 | 1917 | Chicago, Ill..... | New York, N. Y. |
| 215773 | LJFW | St. s. | LAKEVIEW..... | 2,003 | 1,211 | 250.5 | 43.7 | 20.4 | Frt. | 21 | 1,250 | 1917 | Manitowoc, Wis..... | Do. |
| 215540 | LMCJ | St. s. | LAKE YEMASSEE..... | 2,310 | 1,431 | 250.5 | 43.5 | 22.6 | Frt. | 33 | 1,300 | 1918 | Chicago, Ill..... | Chicago, Ill. |
| 140944 | KFGS | St. s. | Lamoine..... | 620 | 404 | 176.8 | 38.8 | 11.0 | Frt. | 19 | 366 | 1888 | Port Madison, Wash..... | San Francisco, Cal. |
| 141078 | | St. s. | Lamberts Point..... | 10 | 6 | 44.4 | 9.8 | 3.0 | Tow. | 2 | | 1867 | Philadelphia, Pa..... | Elizabeth City, N. O. |
| 140640 | KBNT | St. s. | Lampasas..... | 2,942 | 2,236 | 329.0 | 45.5 | 21.5 | Pas. | 40 | 1,800 | 1883 | Chester, Pa..... | New York, N. Y. |
| 141217 | | St. p. | LANCASTER..... | 919 | 602 | 205.4 | 55.1 | 10.7 | Pas. | 36 | 950 | 1892 | Sparrows Point, Md..... | Baltimore, Md. |
| 141802 | | St. s. | LANCASTER..... | 223 | 145 | 92.0 | 22.0 | 12.0 | Tow. | 6 | 500 | 1902 | Richmond, Va..... | New York, N. Y. |
| 209830 | | St. p. | LANCASTER..... | 48 | 48 | 89.0 | 18.0 | 3.0 | Tow. | 8 | 250 | 1912 | Kingston Mines, Ill..... | Peoria, Ill. |
| 210451 | LKVP | St. s. | LANCASTER..... | 7,609 | 5,593 | 434.3 | 57.7 | 27.1 | Frt. | 62 | 2,600 | 1918 | Chester, Pa..... | Philadelphia, Pa. |
| 141067 | | St. s. | Langell Boys..... | 387 | 280 | 161.0 | 30.0 | 11.2 | Frt. | 13 | 447 | 1890 | St. Clair, Mich..... | Port Huron, Mich. |
| 209272 | | St. s. | Langlois..... | 35 | 21 | 51.6 | 13.2 | 5.8 | Fah. | 4 | 57 | 1911 | Manitowoc, Wis..... | Milwaukee, Wis. |
| 211160 | | St. s. | LANNAN..... | 25 | 12 | 57.7 | 13.3 | 5.7 | Pas. | 10 | | 1891 | Baltimore, Md..... | Baltimore, Md. |
| 200595 | KSVE | St. s. | LANSING..... | 4,600 | 3,428 | 380.4 | 47.2 | 27.0 | Tnk. | 38 | | 1890 | Newcastle, England..... | San Francisco, Cal. |
| 111709 | | St. s. | Lapwing..... | 34 | 23 | 63.2 | 15.0 | 6.3 | Pas. | 4 | | 1901 | Mobile, Ala..... | Mobile, Ala. |
| 141870 | KSMI | St. s. | LARIMER..... | 3,737 | 2,396 | 352.5 | 40.4 | 20.2 | Tnk. | 32 | 2,700 | 1903 | Camden, N. J..... | Port Arthur, Tex. |
| 141653 | KQDG | St. s. | Lassell..... | 1,972 | 1,225 | 302.4 | 34.2 | 24.6 | Frt. | 28 | 188 | 1879 | Newcastle, England..... | New York, N. Y. |
| 207935 | LBQM | St. s. | LATOUCHE..... | 2,332 | 1,481 | 240.0 | 41.0 | 28.0 | Pas. | 23 | 800 | 1910 | Seattle, Wash..... | Seattle, Wash. |
| 141418 | | St. p. | Laura..... | 38 | 38 | 83.3 | 10.4 | 3.0 | Pas. | 4 | | 1865 | Arrowrock, Mo..... | Morgan City, La. |
| 141703 | | St. s. | Laura..... | 63 | 36 | 70.0 | 10.4 | 3.6 | Tow. | 9 | | 1901 | Soranton, Miss..... | Gulfport, Miss. |
| 141183 | | St. p. | Laurance..... | 62 | 56 | 88.0 | 20.2 | 8.8 | Fov. | 5 | | 1891 | Madison, Ind..... | Louisville, Ky. |
| 141134 | | St. s. | Laurel..... | 61 | 35 | 72.7 | 19.0 | 6.0 | Oys. | 5 | | 1891 | Tottenville, N. Y..... | Bridgeport, Conn. |
| 141852 | | St. s. | Laurel..... | 67 | 37 | 65.7 | 10.8 | 7.0 | Tow. | 9 | 165 | 1903 | New Orleans, La..... | Pittsburgh, Pa. |
| 141856 | | St. s. | Laurel..... | 21 | 28 | 62.2 | 15.8 | 6.1 | Tow. | 3 | 125 | 1903 | South Bend, Wash..... | Seattle, Wash. |
| 140940 | | St. s. | Lauretta Speddon..... | 40 | 19 | 55.0 | 14.2 | 7.3 | Tow. | 5 | | 1888 | Baltimore, Md..... | Baltimore, Md. |

1 Formerly st. s. Cambria.
 2 Formerly st. s. Maski.
 3 Formerly st. s. Boston.

4 Formerly st. s. B. N. A. 4.
 5 Formerly st. s. Syracuse.
 6 Formerly U. S. C. & G. S. st. s. Sagadahoc.

7 Formerly British st. s. British Queen.
 8 Formerly British st. s. Lussell.

MERCHANT STEAM VESSELS OF THE UNITED STATES—Continued.

| Official No. | Signal letters. | Rig. | Name of vessel. | Gross tonnage. | Net tonnage. | Length. | Breadth. | Depth. | Services. | Crew. | Indicated horsepower. | When built. | Where built. | Home port (where permanent document issues). |
|--------------|-----------------|---------|---------------------------------|----------------|--------------|---------|----------|--------|-----------|-------|-----------------------|-------------|-------------------------|--|
| 141529 | | *St. p. | Lavelle Young..... | 506 | 306 | 140.0 | 32.0 | 6.9 | Pas. | 20 | 340 | 1898 | Portland, Oreg. | Eagle, Alaska, |
| 141500 | | St. s. | Lavinia..... | 29 | 19 | 58.0 | 13.0 | 3.0 | Pas. | 5 | | 1897 | Palatka, Fla. | Jacksonville, Fla. |
| 105883 | | St. p. | ¹ Lawrence..... | 451 | 298 | 148.2 | 30.0 | 7.9 | Fer. | 12 | 460 | 1880 | Philadelphia, Pa. | Charleston, S. C. |
| 140313 | | St. s. | Leader..... | 44 | 22 | 68.0 | 17.4 | 7.5 | Tow. | 5 | | 1878 | do. | New York, N. Y. |
| 140451 | | St. s. | Leader..... | 59 | 29 | 72.6 | 18.5 | 8.2 | Tow. | 5 | | 1881 | do. | Boston, Mass. |
| 140718 | | *St. p. | Leader..... | 230 | 156 | 144.0 | 32.0 | 6.5 | Pas. | 18 | 650 | 1884 | Stockton, Cal. | San Francisco, Cal. |
| 204617 | | St. p. | Leader..... | 45 | 45 | 89.0 | 20.0 | 3.2 | Tow. | 4 | | 1907 | Delhi, Ohio. | Louisville, Ky. |
| 209227 | | St. s. | Leader..... | 27 | 9 | 48.0 | 13.5 | 5.6 | Fsh. | 3 | 70 | 1909 | Nacknack, Alaska. | Unalaska, Alaska. |
| 205234 | | *St. p. | Leander Choate..... | 279 | 178 | 124.0 | 32.2 | 7.2 | Pas. | 13 | 350 | 1908 | Oshkosh, Wis. | Plymouth, Mass. |
| 141313 | | St. s. | Le Baron..... | 102 | 62 | 84.0 | 21.5 | 9.0 | Tow. | 10 | 400 | 1893 | Wilmington, Del. | Boston, Mass. |
| 202733 | | St. s. | Le Baron H. Jenkins..... | 30 | 24 | 52.9 | 15.0 | 0.8 | Tow. | 2 | 175 | 1905 | Boston, Mass. | Gulport, Miss. |
| 201663 | | St. s. | Lee Kimball, Jr..... | 58 | 39 | 80.7 | 18.7 | 7.0 | Pas. | 7 | 200 | 1904 | Scranton, Miss. | Paducah, Ky. |
| 141100 | | *St. p. | Lee H. Brooks..... | 86 | 86 | 140.5 | 23.0 | 3.4 | Tow. | 5 | | 1880 | Evansville, Ind. | New Orleans, La. |
| 200631 | | St. s. | ² Lee L. Balmen..... | 75 | 34 | 69.0 | 19.7 | 6.5 | Pas. | 7 | 100 | 1903 | Siddell, La. | Grand Haven, Mich. |
| 209394 | | St. s. | Leelanau..... | 29 | 19 | 63.5 | 14.3 | 6.5 | Pas. | 2 | 35 | 1900 | Provenom, Mich. | Perth Amboy, N. J. |
| 141614 | KPVII | St. s. | LEHIGH..... | 446 | 303 | 130.0 | 20.0 | 13.1 | Tow. | 15 | 735 | 1900 | Port Richmond, N. Y. | San Francisco, Cal. |
| 141650 | KQBR | St. s. | ³ Lehua..... | 176 | 129 | 112.0 | 24.1 | 8.1 | Frt. | 10 | 175 | 1879 | San Francisco, Cal. | Port Huron, Mich. |
| 204423 | | St. p. | Leldhaiser Bros..... | 28 | 20 | 60.0 | 15.0 | 6.2 | Fsh. | 3 | | 1907 | Lorain, Ohio. | Evansville, Ind. |
| 204899 | | *St. p. | Lena May..... | 86 | 86 | 113.0 | 28.5 | 4.0 | Pas. | 6 | | 1908 | Evansville, Ind. | Philadelphia, Pa. |
| 201528 | KTMC | St. s. | LENAPE..... | 637 | 433 | 157.7 | 29.0 | 17.2 | Tow. | 19 | 1,000 | 1904 | Camden, N. J. | New York, N. Y. |
| 210769 | LCRB | St. s. | LENAPE..... | 5,179 | 3,839 | 376.7 | 50.1 | 20.6 | Pas. | 101 | 3,500 | 1912 | Newport News, Va. | Grand Haven, Mich. |
| 140459 | | St. s. | Lena Knobloch..... | 87 | 55 | 75.0 | 18.4 | 5.0 | Frt. | 9 | | 1881 | Buffalo, N. Y. | Bridgeport, Conn. |
| 140902 | | St. s. | Lenoir..... | 133 | 106 | 101.3 | 20.7 | 5.8 | Frt. | 7 | 60 | 1887 | Baltimore, Md. | New Orleans, La. |
| 140520 | | St. s. | Leo..... | 89 | 44 | 83.8 | 10.0 | 7.7 | Pas. | 8 | | 1882 | Philadelphia, Pa. | Do. |
| 75218 | | St. s. | Leo F. Reichert..... | 45 | 23 | 60.0 | 14.5 | 6.0 | Tow. | 4 | | 1869 | do. | Savannah, Ga. |
| 120607 | | St. s. | Leon..... | 85 | 42 | 81.0 | 10.7 | 9.5 | Tow. | 7 | | 1890 | Brooklyn, N. Y. | St. Michael, Alaska. |
| 141533 | | St. p. | Leon..... | 638 | 402 | 181.0 | 36.5 | 6.7 | Pas. | 25 | 700 | 1908 | San Francisco, Cal. | Milwaukee, Wis. |
| 141874 | | St. s. | Leona II..... | 16 | 11 | 44.8 | 14.0 | 4.0 | Tow. | 4 | | 1903 | Washington Harbor, Wis. | Greenport, N. Y. |
| 15981 | | St. s. | Leonard Brightman..... | 133 | 97 | 117.0 | 19.9 | 8.0 | Fsh. | 23 | | 1874 | Bristol, Mo. | New York, N. Y. |
| 140430 | | St. s. | Leonard Richards..... | 97 | 48 | 86.4 | 20.8 | 9.0 | Tow. | 6 | | 1880 | Athens, N. Y. | Cleveland, Ohio. |
| 207272 | | St. s. | LEONARD B. MILLER..... | 0,291 | 4,921 | 504.0 | 54.0 | 30.0 | Frt. | 20 | 1,760 | 1910 | Cleveland, Ohio. | New York, N. Y. |
| 201059 | | St. s. | LEONARD C. HANNA..... | 0,350 | 4,022 | 504.0 | 51.0 | 30.0 | Frt. | 25 | 1,600 | 1905 | do. | Do. |
| 141330 | | St. s. | Leonard J. Busby..... | 126 | 68 | 90.7 | 20.3 | 9.7 | Tow. | 6 | 350 | 1894 | Toinkins Cove, N. Y. | Do. |
| 130350 | | St. s. | ⁴ LEONIA..... | 043 | 407 | 145.0 | 32.0 | 14.4 | For. | 0 | 600 | 1893 | Wilmington, Del. | Koy West, Fla. |
| 141835 | | *St. p. | LEONORA..... | 67 | 41 | 55.2 | 12.5 | 5.0 | Pas. | 9 | | 1902 | Caloosa, Fla. | Galveston, Tex. |
| 77104 | KMWD | St. s. | LEOPOLD ADLER..... | 243 | 121 | 117.9 | 23.0 | 13.0 | Tow. | 14 | 600 | 1894 | Newport News, Va. | St. Michael, Alaska. |
| 141511 | | St. p. | Leota..... | 30 | 24 | 50.5 | 10.0 | 3.5 | Frt. | 4 | | 1895 | Alameda, Cal. | Pensacola, Fla. |
| 205846 | KWSB | St. s. | Leroy..... | 209 | 142 | 129.0 | 22.8 | 8.8 | Tow. | 13 | 400 | 1874 | Boston, Mass. | Pittsburgh, Pa. |
| 207090 | | *St. p. | Leroy..... | 99 | 99 | 126.0 | 26.0 | 4.0 | Pas. | 13 | 203 | 1910 | Point Pleasant, W. Va. | Seattle, Wash. |
| 11876 | | St. p. | LESCH..... | 433 | 272 | 189.0 | 33.0 | 8.3 | Fer. | 8 | 700 | 1913 | Seattle, Wash. | Chicago, Ill. |
| 141331 | | St. s. | Leslie..... | 38 | 19 | 67.0 | 15.5 | 7.0 | Pas. | 8 | | 1891 | South Haven, Mich. | Honolulu, Hawaii. |
| 141704 | | St. s. | LESLIE BALDWIN..... | 23 | 23 | 58.0 | 14.0 | 0.0 | Tow. | 4 | 98 | 1901 | San Francisco, Cal. | Cincinnati, Ohio. |
| 208160 | | *St. p. | Leslie Michel..... | 40 | 40 | 103.1 | 20.0 | 3.3 | Tow. | 8 | 60 | 1910 | Parkersburg, W. Va. | Buffalo, N. Y. |
| 213510 | | St. s. | Lester K..... | 40 | 27 | 69.0 | 17.4 | 6.3 | Fsh. | 6 | 80 | 1916 | Erie, Pa. | Portsmouth, N. H. |
| 141320 | | St. s. | Lester A. Forsyth..... | 12 | 0 | 40.5 | 12.1 | 4.3 | Tow. | 2 | 250 | 1873 | New Baltimore, N. Y. | New York, N. Y. |
| 75529 | | St. s. | Lester A. Forsyth..... | 01 | 41 | 67.3 | 18.6 | 7.0 | Pas. | 7 | 325 | 1895 | New York, N. Y. | Burlington, Vt. |
| 201777 | KTRD | St. y. | LEVANTER..... | 131 | 89 | 115.0 | 17.0 | 9.9 | Yot. | 12 | 500 | 1903 | Richmond, Mo. | Boston, Mass. |
| 141502 | | St. s. | Levathan..... | 109 | 70 | 80.9 | 20.1 | 7.3 | Frt. | 7 | 325 | 1895 | Richmond, Mo. | New York, N. Y. |
| 215110 | LIQD | St. s. | ⁵ LEVIATHAN..... | 54,281 | 23,548 | 907.5 | 100.3 | 58.2 | Frt. | 680 | 20,164 | 1914 | Hamburg, Germany. | Do. |
| 214181 | LQKB | St. s. | LEWISA..... | 2,118 | 1,259 | 251.0 | 43.8 | 18.2 | Frt. | 25 | 1,500 | 1916 | Wyandotte, Mich. | Do. |
| 140849 | | St. s. | Lewis Pulver..... | 71 | 35 | 50.0 | 10.3 | 8.4 | Pas. | 0 | | 1886 | Athens, N. Y. | Do. |
| 211738 | LBIIG | St. s. | LEWIS K. THURLOW..... | 3,310 | 2,104 | 313.5 | 46.1 | 23.0 | Frt. | 31 | 1,200 | 1913 | Newport News, Va. | Boston, Mass. |
| 110110 | | St. s. | ⁶ Lewiston..... | 1,808 | 1,342 | 272.3 | 38.1 | 18.5 | Frt. | 19 | 700 | 1886 | Wyandotte, Mich. | Cleveland, Ohio. |
| 202007 | | St. p. | Lewiston..... | 548 | 618 | 105.5 | 34.8 | 0.0 | Pas. | 26 | | 1905 | Riparia, Wash. | Portland, Oreg. |
| 81310 | KJBY | St. s. | ⁷ Lexington..... | 1,248 | 697 | 246.0 | 40.0 | 15.5 | Pas. | 55 | 1,700 | 1891 | Wilmington, Del. | New York, N. Y. |
| 125621 | JRPT | St. s. | ⁸ Lexington..... | 2,005 | 1,112 | 257.3 | 33.7 | 10.0 | Pas. | 40 | 1,100 | 1877 | Chester, Pa. | Wilmington, Del. |
| 115823 | | St. s. | Libble..... | 20 | 14 | 51.0 | 15.5 | 6.5 | Tow. | 4 | | 1881 | Poughkeepsie, N. Y. | New York, N. Y. |
| 206762 | | St. s. | Libble Purdy..... | 41 | 23 | 63.7 | 10.7 | 7.0 | Tow. | 2 | 110 | 1909 | Clark, Mass. | Boston, Mass. |
| 210541 | LMCK | St. s. | LIBERATOR..... | 7,951 | 0,227 | 410.0 | 60.0 | 29.0 | Frt. | 51 | 2,800 | 1918 | Alameda, Cal. | San Francisco, Cal. |
| 3740 | | St. p. | ⁹ Liberty..... | 405 | 374 | 210.0 | 32.6 | 7.4 | Pas. | 33 | 800 | 1898 | Jeffersonville, Ind. | St. Louis, Mo. |
| 81048 | | St. s. | ¹⁰ Liberty..... | 1,294 | 1,035 | 210.1 | 38.0 | 17.0 | Frt. | 4 | 600 | 1884 | West Bay City, Mich. | Ogdensburg, N. Y. |
| 127487 | | St. s. | ¹¹ Liberty..... | 222 | 1,335 | 131.0 | 21.0 | 0.8 | Frt. | 19 | 323 | 1900 | Everett, Wash. | Seattle, Wash. |
| 140528 | | St. s. | Liberty..... | 14 | 10 | 40.5 | 11.0 | 5.7 | Tow. | 3 | | 1852 | Brooklyn, N. Y. | New York, N. Y. |
| 141011 | | St. s. | Liberty..... | 168 | 100 | 96.8 | 18.3 | 6.5 | Pas. | 10 | 200 | 1889 | Fort Howard, Wis. | Duluth, Minn. |
| 141017 | | St. s. | Liberty..... | 60 | 30 | 60.0 | 18.2 | 8.7 | Tow. | 9 | | 1889 | Bandon, Oreg. | San Francisco, Cal. |

¹ Formerly st. p. Atlantic.² Formerly st. s. St. Tammany.³ Formerly Hawaiian st. s. Lehua.⁴ Formerly st. s. James Hoy.⁵ C. K. Buckley.⁶ Formerly st. s. M. H. S. Charles Foster.⁷ Granthan I. Taggart.⁸ Formerly st. s. Easton.⁹ Formerly st. s. John H. Estill.¹⁰ Formerly U. S. R. C. st. s. Dexter.¹¹ Formerly st. s. James T. Easton.¹² Do Vanux Powell.¹³ Formerly German st. s. Vaterland.¹⁴ Formerly st. s. Susan E. Peck.¹⁵ Formerly st. s. Washington.¹⁶ Formerly st. s. City of Macon.¹⁷ Formerly st. s. Samuel W. Morris.¹⁸ Formerly st. p. Belle of the Bends.¹⁹ Formerly st. s. Waldo R. Aver.²⁰ Do Phoenix.²¹ Formerly st. s. City of Everett.²² Composite.²³ Transferred to Navy before document issued.

MERCHANT STEAM VESSELS OF THE UNITED STATES--Continued.

| Official No. | Signal letters. | Rig. | Name of vessel. | Gross tonnage. | Net tonnage. | Length. | Breadth. | Depth. | Service. | Crew. | Indicated horsepower. | When built. | Where built. | Home port (where permanent document issues). |
|--------------|-----------------|---------|------------------------------|----------------|--------------|---------|----------|--------|----------|-------|-----------------------|-------------|------------------------|--|
| 206895 | | St. s. | Liberty | 30 | 20 | 47.0 | 13.0 | 6.0 | Fsh. | 6 | 50 | 1909 | Manitowoc, Wis. | Milwaukee, Wis. |
| 207223 | | St. s. | Liberty | 30 | 22 | 67.5 | 17.8 | 7.3 | Fsh. | 6 | 140 | 1910 | Erie, Pa. | Erie, Pa. |
| 209572 | | *St. p. | Liberty | 196 | 196 | 141.8 | 28.7 | 5.0 | Fsh. | 4 | 200 | 1912 | Clarlington, Ohio | Cincinnati, Ohio. |
| 210349 | | St. s. | Liberty | 42 | 23 | 59.0 | 15.4 | 5.7 | Tow. | 2 | 150 | 1912 | Portland, Oreg. | Portland, Oreg. |
| 215019 | LHVP | St. s. | LIEUTENANT DE MISE KISSY. | 5,746 | 4,405 | 409.0 | 54.1 | 27.1 | Frt. | 48 | 2,500 | 1917 | Seattle, Wash. | Seattle, Wash. |
| 200720 | | *St. p. | Lightwood | 133 | 133 | 142.6 | 28.5 | 3.7 | Pas. | 20 | | 1884 | Little Rock, Ark. | St. Louis, Mo. |
| 141801 | KSLO | St. s. | LIGONIER | 3,737 | 2,390 | 352.5 | 45.0 | 26.2 | Tnk. | 33 | 2,700 | 1903 | Camden, N. J. | Port Arthur, Tex. |
| 200725 | KSWM | St. s. | LIKE LIKE | 374 | 214 | 136.1 | 30.1 | 11.5 | Pas. | 23 | 300 | 1904 | San Francisco, Cal. | Honolulu, Hawaii. |
| 140716 | | St. s. | Lila May Hardy | 19 | 9 | 51.5 | 13.1 | 5.0 | Tow. | 3 | | 1884 | Jersey City, N. J. | New York, N. Y. |
| 140964 | | St. s. | Lillian | 17 | 9 | 57.5 | 11.2 | 5.3 | Frt. | 2 | 32 | 1888 | San Francisco, Cal. | San Francisco, Cal. |
| 141041 | | St. s. | Lillian | 17 | 9 | 62.1 | 11.6 | 3.5 | Tow. | 4 | 65 | 1889 | New York, N. Y. | Wilmington, N. C. |
| 141840 | | St. s. | Lillian | 174 | 118 | 108.4 | 28.4 | 8.8 | Frt. | 6 | 150 | 1902 | Athens, N. Y. | New York, N. Y. |
| 202559 | | St. s. | Lillian | 15 | 9 | 48.4 | 12.4 | 4.2 | Tow. | 2 | 8 | 1905 | Elizabeth City, N. C. | Elizabeth City, N. C. |
| 212341 | | St. s. | Lillian A. | 24 | 19 | 40.5 | 12.5 | 4.3 | Fsh. | 3 | 50 | 1914 | Northport, Mich. | Grand Haven, Mich. |
| 141683 | | *St. p. | Lille | 18 | 10 | 60.0 | 17.5 | 2.8 | Pas. | 5 | | 1900 | Kissimmee, Fla. | Tampa, Fla. |
| 209609 | | St. s. | Lille | 11 | 7 | 27.0 | 10.8 | 3.0 | Fsh. | 3 | 5 | 1900 | Marinette, Wis. | Milwaukee, Wis. |
| 202032 | | St. y. | Lille G. | 34 | 18 | 57.6 | 15.0 | 6.5 | Yot. | 2 | | 1905 | Camden, Mo. | Boston, Mass. |
| 206996 | | St. s. | Lille and Agnes | 115 | 80 | 100.0 | 20.6 | 8.2 | Frt. | 3 | 80 | 1909 | Perth Amboy, N. J. | New York, N. Y. |
| 200275 | | St. s. | Lille & May | 12 | 8 | 44.1 | 10.3 | 3.5 | Fsh. | 4 | | 1903 | Buffalo, N. Y. | Grand Haven, Mich. |
| 203029 | | St. s. | Lilly K. | 10 | 7 | 32.2 | 9.6 | 3.5 | Fsh. | 3 | | 1905 | Manitowoc, Wis. | Do. |
| 140478 | | *St. p. | Lily | 123 | 72 | 92.5 | 16.4 | 3.7 | Tow. | 4 | 65 | 1881 | Seattle, Wash. | Seattle, Wash. |
| 140992 | | St. s. | Lily | 99 | 67 | 94.8 | 23.5 | 6.4 | Frt. | 8 | 90 | 1889 | Mount Clemens, Mich. | Detroit, Mich. |
| 212592 | LDQN | St. s. | LIMON | 3,297 | 2,109 | 330.6 | 44.5 | 32.1 | Frt. | 47 | 2,750 | 1914 | Belfast, Ireland. | New York, N. Y. |
| 212845 | | St. s. | LINCOLN | 580 | 334 | 147.3 | 43.0 | 12.6 | Fer. | 7 | 600 | 1914 | Houghton, Wash. | Seattle, Wash. |
| 141661 | | *St. p. | Linda | 692 | 386 | 181.0 | 30.5 | 6.7 | Pas. | 23 | 700 | 1898 | Unalaska, Alaska | St. Michael, Alaska. |
| 140506 | | St. s. | Linden | 66 | 38 | 70.0 | 17.0 | 7.0 | Tow. | 7 | | 1881 | South Amboy, N. J. | Perth Amboy, N. J. |
| 141370 | | St. s. | Linden | 894 | 708 | 206.0 | 35.0 | 12.6 | Frt. | 14 | 800 | 1895 | Port Huron, Mich. | Chicago, Ill. |
| 141147 | | St. s. | Lindrup | 42 | 28 | 63.2 | 15.5 | 0.3 | Mso. | 3 | | 1891 | Mauilette, Mich. | Marquette, Mich. |
| 202123 | KTYS | St. y. | Linta | 78 | 53 | 91.4 | 17.5 | 8.7 | Yot. | 8 | | 1905 | New York, N. Y. | New York, N. Y. |
| 101634 | | St. s. | Linus | 28 | 14 | 50.0 | 12.0 | 4.8 | Tow. | 2 | | 1890 | Point Washington, Fla. | Mobile, Ala. |
| 201330 | | St. p. | Lionel R. Webster | 343 | 201 | 139.0 | 32.7 | 8.3 | Fer. | 5 | 200 | 1904 | Portland, Oreg. | Portland, Oreg. |
| 141590 | | St. s. | Little Ben | 24 | 24 | 64.8 | 18.0 | 2.4 | Fer. | 2 | | 1895 | Pomeroy, Ohio | Pittsburgh, Pa. |
| 209607 | | St. s. | Little Colonel | 20 | 6 | 55.3 | 13.0 | 5.4 | Tow. | 7 | 80 | 1912 | Madisonville, La. | New Orleans, La. |
| 208038 | | *St. p. | Little Delta | 71 | 44 | 60.7 | 16.7 | 3.2 | Frt. | 10 | 40 | 1908 | Fairbanks, Alaska | Eagle, Alaska. |
| 140343 | | St. s. | Little Giant | 20 | 13 | 43.0 | 13.0 | 5.0 | Fer. | 3 | | 1878 | Gloucester, Mass. | Salem, Mass. |
| 211310 | | *St. p. | Little Jim | 14 | 14 | 63.5 | 14.0 | 2.0 | Tow. | 7 | 50 | 1913 | Martins Ferry, Ohio | Pittsburgh, Pa. |
| 215434 | | St. s. | Little Jim | 8 | 0 | 36.9 | 8.9 | 4.0 | Tow. | 1 | 40 | 1909 | New York, N. Y. | Burlington, Vt. |
| 140801 | | St. s. | Little Mao | 25 | 10 | 60.0 | 10.6 | 2.5 | Frt. | 5 | | 1896 | Buffalo, N. Y. | Capo Vincent, N. Y. |
| 140501 | | St. s. | Little Nora | 17 | 8 | 47.6 | 12.9 | 0.0 | Tow. | 3 | | 1881 | Baltimore, Md. | Baltimore, Md. |
| 141318 | | St. p. | Little Silver | 428 | 286 | 150.9 | 25.8 | 7.8 | Pas. | 18 | 485 | 1893 | Tomkins Cove, N. Y. | Perth Amboy, N. J. |
| 202005 | | St. s. | Little Sisters | 28 | 17 | 54.4 | 17.4 | 5.2 | Fsh. | 2 | | 1900 | Patchogue, N. Y. | Newport, R. I. |
| 209203 | | *St. p. | Little Saug | 50 | 31 | 59.2 | 13.4 | 3.7 | Pas. | 5 | 20 | 1910 | Fairbanks, Alaska | Eagle, Alaska. |
| 200100 | | St. y. | Little Sovereign | 91 | 61 | 136.0 | 13.5 | 7.3 | Yot. | 14 | 1,600 | 1909 | New York, N. Y. | New York, N. Y. |
| 14890 | | St. s. | Livingston | 91 | 63 | 81.0 | 25.0 | 7.0 | Frt. | 4 | 107 | 1833 | Saugerties, N. Y. | Do. |
| 141005 | KFJD | St. s. | Livingston | 2,134 | 1,622 | 281.0 | 41.0 | 20.0 | Frt. | 10 | 1,000 | 1889 | Wyandotte, Mich. | Milwaukee, Wis. |
| 211114 | | St. s. | Lizzo Colburn | 130 | 65 | 111.5 | 18.0 | 8.8 | Fsh. | 25 | | 1875 | Boothbay, Me. | Reedville, Va. |
| 140550 | | St. s. | Lizzo Crawford | 62 | 20 | 67.4 | 17.5 | 8.0 | Tow. | 5 | | 1882 | Camden, N. J. | Philadelphia, Pa. |
| 204360 | KWGB | St. s. | Lizzie D. | 122 | 83 | 77.8 | 21.0 | 10.5 | Tow. | 7 | 300 | 1907 | Philadelphia, Pa. | New York, N. Y. |
| 141012 | | St. s. | Lizzie M. Snow | 17 | 9 | 35.7 | 9.9 | 3.9 | Pas. | 2 | | 1889 | Brewer, Me. | Boothbay, Me. |
| 213874 | | St. s. | Lizzie M. Walker | 64 | 36 | 69.6 | 17.2 | 6.3 | Tow. | 8 | 175 | 1915 | East Boston, Mass. | Providence, R. I. |
| 92605 | KMHQ | St. y. | LLEWELLYN | 93 | 63 | 127.3 | 10.3 | 9.1 | Yot. | 10 | 212 | 1895 | Wilmington, Del. | New York, N. Y. |
| 78318 | | St. s. | Lloyd M. | 31 | 22 | 70.7 | 14.5 | 0.0 | Fsh. | 0 | | 1882 | Buffalo, N. Y. | Grand Haven, Mich. |
| 212137 | | St. s. | Lloyd W. | 8 | 7 | 40.0 | 8.1 | 3.1 | Pas. | 1 | | 1914 | Mount Vernon, Ind. | Louisville, Ky. |
| 5374 | | St. s. | Lloyd H. Datzell | 27 | 13 | 55.4 | 14.0 | 6.7 | Tow. | 4 | 85 | 1869 | New Brunswick, N. J. | New York, N. Y. |
| 141742 | | St. y. | Lockport | 10 | 13 | 40.0 | 10.8 | 4.2 | Yot. | 2 | | 1893 | Oshkosh, Wis. | Milwaukee, Wis. |
| 205159 | | *St. p. | Lockport | 64 | 54 | 100.0 | 20.0 | 3.0 | Frt. | 10 | 250 | 1908 | Lockport, La. | New Orleans, La. |
| 213239 | | *St. p. | Lois | 130 | 120 | 94.7 | 25.1 | 5.4 | Frt. | 8 | 300 | 1915 | Seattle, Wash. | Seattle, Wash. |
| 141171 | | St. s. | Lola M. | 45 | 28 | 73.2 | 16.3 | 6.0 | Oys. | 3 | | 1901 | Tottenville, N. Y. | Seattle, Wash. |
| 200763 | | *St. p. | Loma | 45 | 25 | 67.7 | 19.0 | 4.3 | Frt. | 4 | 30 | 1901 | Forest, Wash. | Seattle, Wash. |
| 141092 | | *St. p. | Lone Star | 48 | 43 | 84.0 | 20.0 | 5.0 | Tow. | 4 | | 1890 | Rock Island, Ill. | Des Moines, Iowa. |
| 141429 | | *St. p. | Lone Star | 73 | 46 | 81.0 | 18.9 | 3.3 | Tow. | 8 | | 1896 | Berwick, La. | New Orleans, La. |
| 140399 | | St. p. | Long Beach | 519 | 360 | 150.5 | 32.9 | 10.5 | Fer. | 0 | 300 | 1890 | Wilmington, Del. | Wilmington, Del. |
| 210289 | | St. s. | LONG BRANCH | 229 | 150 | 104.2 | 25.7 | 14.2 | Tow. | 5 | 950 | 1918 | Elizabethport, N. J. | New York, N. Y. |
| 141885 | | St. s. | Longport | 20 | 14 | 70.1 | 14.4 | 5.0 | Fer. | 3 | | 1895 | Nyack, N. Y. | Philadelphia, Pa. |
| 15080 | | St. s. | LOOKOUT | 35 | 24 | 51.1 | 13.0 | 0.8 | Tow. | 4 | | 1882 | Camden, N. J. | New York, N. Y. |
| 206910 | | St. s. | LORAIN | 49 | 31 | 69.0 | 16.0 | 7.1 | Fsh. | 3 | 125 | 1909 | Buffalo, N. Y. | Cleveland, Ohio. |
| 212908 | | St. s. | LORAIN | 65 | 31 | 69.7 | 17.0 | 11.0 | Tow. | 8 | 500 | 1915 | Chesapeake, Ohio | Duluth, Minn. |
| 141643 | | St. s. | LORAIN T. | 20 | 0 | 50.0 | 14.2 | 5.3 | Tow. | 6 | | 1900 | Chesapeake, Ill. | Chicago, Ill. |
| 200139 | | St. s. | LORD BALTIMORE | 445 | 280 | 100.0 | 23.5 | 12.0 | Pas. | 20 | 2,000 | 1903 | Wilmington, Del. | Philadelphia, Pa. |

¹ Formerly *st. p. (a U. S. Eng. Henry Sheldon.

² Formerly British st. s. Limon.

³ Formerly st. s. V. H. Wright.

⁴ U. S. Navy No. 873.

⁵ Formerly st. y. Marietta.

⁶ Formerly st. s. J. W. Hahn.

⁷ Formerly st. s. Carrie.

⁸ Sold to alien before document issued.

⁹ Composite.

MERCHANT STEAM VESSELS OF THE UNITED STATES—Continued.

| Official No. | Signal letters. | Rig. | Name of vessel. | Gross tonnage. | Net tonnage. | Length. | Breadth. | Depth. | Service. | Crew. | Indicated horsepower. | When built. | Where built. | Home port (where permanent document issues). |
|--------------|-----------------|--------|-------------------------|----------------|--------------|---------|----------|--------|----------|-------|-----------------------|-------------|------------------------------|--|
| 140588 | | St. s. | Lorena..... | 34 | 17 | 70.3 | 15.6 | 7.6 | Tow. | 8 | | 1882 | Saugatuck, Mich..... | Milwaukee, Wis. |
| 207088 | | St. s. | LORENE..... | 19 | 13 | 48.0 | 9.6 | 6.6 | Fsh. | 2 | 110 | 1886 | Buffalo, N. Y..... | Port Huron, Mich. |
| 140649 | | St. s. | Lorenzo Dimlok..... | 42 | 21 | 65.8 | 16.0 | 9.0 | Tow. | 4 | | 1883 |do..... | Grand Haven, Mich. |
| 210867 | | St. s. | Loretta..... | 49 | 28 | 61.1 | 20.1 | 6.4 | Frt. | 3 | 125 | 1913 | Boothbay Harbor, Me..... | Boston, Mass. |
| 140845 | | St. s. | Loretto..... | 27 | 18 | 54.5 | 14.2 | 5.8 | Oys. | 3 | | 1886 | Brooklyn, N. Y..... | Greenport, N. Y. |
| 141503 | | St. s. | Lorna..... | 19 | 13 | 37.3 | 14.0 | 6.9 | Fsh. | 2 | | 1897 | Portland, Me..... | Portland, Me. |
| 213962 | LFTS | St. s. | LOS ANGELES..... | 6,876 | 4,255 | 435.0 | 56.0 | 22.0 | Tnk. | 39 | 2,600 | 1916 | San Francisco, Cal..... | San Francisco, Cal. |
| 141615 | | St. s. | Lotts..... | 38 | 20 | 75.7 | 11.5 | 7.1 | Frt. | 3 | | 1899 | East Boston, Mass..... | Boston, Mass. |
| 140517 | | St. s. | Lottle..... | 47 | 22 | 66.7 | 19.0 | 5.8 | Pas. | 8 | | 1882 | Apalachicola, Fla..... | Apalachicola, Fla. |
| 141747 | | St. s. | Lottie B..... | 21 | 14 | 57.6 | 17.6 | 6.5 | Pas. | 2 | | 1901 | Tottenville, N. Y..... | New York, N. Y. |
| 141331 | | St. s. | Lottie and May..... | 13 | 6 | 44.9 | 11.9 | 5.7 | Frt. | 2 | 182 | 1894 | East Boothbay, Me..... | Portland, Me. |
| 141298 | | St. s. | Lotus..... | 219 | 188 | 110.5 | 22.0 | 8.7 | Pas. | 10 | 60 | 1893 | Manitowoc, Wis..... | Grand Haven, Mich. |
| 207407 | | St. p. | Loudinda..... | 197 | 197 | 158.0 | 30.0 | 4.5 | Pas. | 13 | 377 | 1910 | Point Pleasant, W. Va..... | Louisville, Ky. |
| 141544 | KPHO | St. y. | LOUDOUN..... | 168 | 114 | 119.9 | 17.2 | 7.5 | Yct. | 9 | 650 | 1899 | Elizabeth, N. J..... | New York, N. Y. |
| 140595 | | St. s. | Louie..... | 22 | 11 | 63.6 | 13.3 | 6.6 | Tow. | 3 | | 1882 | Baltimore, Md..... | Baltimore, Md. |
| 200779 | | St. p. | Louis Dolive..... | 314 | 197 | 103.0 | 28.0 | 8.2 | Pas. | 10 | 250 | 1891 | Wilmington, Del..... | New Orleans, La. |
| 200225 | | St. p. | Louis O..... | 35 | 22 | 64.9 | 20.0 | 3.2 | Fer. | 2 | 85 | 1909 | Hudson, Wis..... | Louisville, Ky. |
| 140559 | | St. s. | Louis Pahlow..... | 369 | 200 | 155.4 | 30.4 | 10.5 | Fer. | 12 | 260 | 1882 | Milwaukee, Wis..... | Chicago, Ill. |
| 206476 | | St. s. | Louis R..... | 64 | 51 | 69.9 | 20.8 | 5.5 | Oys. | 6 | 100 | 1909 | Stratford, Conn..... | Bridgeport, Conn. |
| 209971 | | St. s. | Louis R, DAVIDSON..... | 6,350 | 4,996 | 504.0 | 56.0 | 30.0 | Frt. | 22 | 1,760 | 1912 | Ashtabula, Ohio..... | Buffalo, N. Y. |
| 215318 | | St. s. | Louis W. HILL..... | 7,038 | 5,648 | 525.0 | 58.0 | 31.0 | Frt. | 32 | 1,800 | 1917 | Lorain, Ohio..... | Cleveland, Ohio. |
| 141225 | | St. s. | Louisa..... | 59 | 29 | 71.8 | 18.0 | 8.1 | Tow. | 9 | | 1892 | Baltimore, Md..... | Norfolk, Va. |
| 28151 | | St. s. | Louisa Haines..... | 10 | 7 | 34.0 | 8.4 | 4.4 | Tow. | 2 | | 1902 | Seattle, Wash..... | Seattle, Wash. |
| 15347 | JCMW | St. p. | Louise..... | 1,023 | 718 | 231.7 | 33.0 | 8.3 | Pas. | 30 | 1,272 | 1902 | Wilmington, Del..... | Baltimore, Md. |
| 110920 | | St. s. | Louise..... | 40 | 23 | 69.0 | 16.6 | 7.4 | Tow. | 6 | 290 | 1891 | Baltimore, Md..... | Do. |
| 140288 | | St. s. | Louise..... | 33 | 43 | 58.0 | 19.3 | 8.1 | Pas. | 6 | | 1878 | Sandusky, Ohio..... | Sandusky, Ohio. |
| 140437 | | St. s. | Louise..... | 105 | 59 | 64.5 | 20.0 | 7.4 | Tow. | 11 | 204 | 1880 | Camden, N. J..... | Houston, Tex. |
| 141071 | | St. y. | Louise..... | 129 | 70 | 88.5 | 18.5 | 6.8 | Pas. | 10 | | 1890 | Mount Pleasant, S. C..... | Savannah, Ga. |
| 141265 | | St. y. | Louise..... | 49 | 24 | 61.7 | 14.0 | 8.1 | Yct. | 4 | | 1893 | Bristol, R. I..... | Cape Vincent, N. Y. |
| 141414 | | St. s. | Louise..... | 18 | 9 | 47.3 | 12.0 | 5.0 | Tow. | 2 | | 1896 | Petersburg, Va..... | Norfolk, Va. |
| 141572 | | St. p. | Louise..... | 717 | 384 | 105.0 | 30.5 | 5.0 | Pas. | 21 | 800 | 1898 | Unalaska, Alaska..... | St. Michael, Alaska. |
| 141724 | | St. p. | LOUISE..... | 295 | 180 | 131.1 | 24.5 | 5.4 | Pas. | 8 | 250 | 1901 | Jacksonville, Fla..... | Richmond, Va. |
| 205253 | | St. p. | Louise..... | 49 | 49 | 103.6 | 21.0 | 3.0 | Pas. | 8 | 40 | 1908 | Parkersburg, W. Va..... | Cincinnati, Ohio. |
| 209242 | | St. s. | Louise..... | 14 | 31 | 68.5 | 17.7 | 6.0 | Tow. | 7 | 125 | 1911 | Madison, Md..... | Washington, D. C. |
| 141542 | | St. s. | Louise B..... | 40 | 8 | 41.2 | 11.1 | 3.2 | Tow. | 6 | | 1898 | Chicago, Ill..... | Chicago, Ill. |
| 213751 | LFQK | St. s. | Louise Greer..... | 268 | 182 | 99.0 | 28.2 | 13.4 | Frt. | 15 | 600 | 1915 | Grassy Point, N. Y..... | Newport News, Va. |
| 204930 | | St. s. | Louise Ruggo..... | 68 | 46 | 67.0 | 20.0 | 8.1 | Tow. | 9 | 300 | 1908 | West New Brighton, N. Y..... | New York, N. Y. |
| 130906 | KQRH | St. s. | LOUISIANA..... | 2,849 | 1,707 | 290.0 | 42.2 | 23.7 | Tnk. | 31 | 1,150 | 1901 | Chicago, Ill..... | Port Arthur, Tex. |
| 140917 | | St. p. | Louisiana..... | 66 | 30 | 68.2 | 18.1 | 4.0 | Tow. | 0 | | 1888 | New Orleans, La..... | New Orleans, La. |
| 214840 | | St. s. | LOUISIANA..... | 97 | 51 | 71.0 | 20.0 | 12.5 | Frt. | 4 | | 1917 | Cleveland, Ohio..... | Duluth, Minn. |
| 145340 | | St. s. | Louisville..... | 87 | 43 | 83.2 | 19.0 | 8.1 | Tow. | 5 | | 1883 | Philadelphia, Pa..... | Norfolk, Va. |
| 207652 | | St. s. | LOUISVILLE..... | 47 | 32 | 61.0 | 16.0 | 8.0 | Fsh. | 0 | 65 | 1910 | Lorain, Ohio..... | Chicago, Ill. |
| 205877 | | St. o. | Lloyd..... | 10 | 7 | 39.1 | 8.8 | 3.7 | Pas. | 6 | | 1908 | Seattle, Wash..... | Seattle, Wash. |
| 140227 | | St. s. | Luce Brothers..... | 141 | 67 | 114.3 | 18.5 | 8.9 | Fsh. | 20 | | 1877 | New London, Conn..... | Cape Charles, Va. |
| 141405 | | St. y. | Lucero..... | 59 | 21 | 62.0 | 16.2 | 8.6 | Yct. | 2 | | 1895 | Seattle, Wash..... | San Diego, Cal. |
| 215205 | LIIMB | St. s. | LUCIA..... | 0,744 | 4,380 | 411.9 | 51.7 | 20.3 | Frt. | 69 | 2,168 | 1912 | Monfalcone, Austria..... | New York, N. Y. |
| 140703 | | St. y. | Lucille..... | 10 | 13 | 64.0 | 0.2 | 4.0 | Yct. | 2 | | 1884 | Bristol, R. I..... | Do. |
| 141283 | | St. s. | Lucille Ross..... | 49 | 24 | 70.7 | 16.6 | 7.6 | Tow. | 10 | | 1893 | Baltimore, Md..... | Richmond, Va. |
| 204022 | | St. s. | LUCILLE BURT..... | 71 | 48 | 62.5 | 15.5 | 9.0 | Pas. | 9 | | 1907 | Muskegon, Mich..... | New Orleans, La. |
| 150722 | KMSF | St. y. | LUCINDA..... | 130 | 89 | 124.0 | 18.0 | 8.9 | Yct. | 10 | 600 | 1896 | Chester, Pa..... | Philadelphia, Pa. |
| 206876 | LJWV | St. s. | LUCIUS W. ROBINSON..... | 1,839 | 1,141 | 244.0 | 43.0 | 18.3 | Frt. | 28 | 900 | 1912 | Wyandotte, Mich..... | New York, N. Y. |
| 141537 | | St. s. | Lucrotia..... | 37 | 21 | 57.3 | 14.8 | 7.0 | Mso. | 3 | | 1898 | Bristol, Mo..... | Portland, Mo. |
| 141832 | | St. s. | Luoy Coles..... | 41 | 36 | 81.4 | 17.2 | 4.0 | Tow. | 6 | | 1902 | Point Pleasant, W. Va..... | Louisville, Ky. |
| 205795 | | St. s. | Ludington..... | 41 | 34 | 44.8 | 20.0 | 4.4 | Tow. | 5 | 12 | 1908 | Ludington, Mich..... | Grand Haven, Mich. |
| 141540 | | St. p. | Luella..... | 115 | 88 | 90.0 | 17.0 | 3.0 | Frt. | 6 | | 1898 | Stockton, Cal..... | Nomo, Alaska. |
| 210147 | LKMD | St. s. | LUELLA..... | 4,152 | 2,640 | 330.3 | 40.1 | 26.3 | Frt. | 45 | 1,800 | 1918 | Baltimore, Md..... | Baltimore, Md. |
| 213006 | | St. p. | Luko Meluko..... | 43 | 43 | 82.2 | 18.5 | 3.1 | Tow. | 10 | 87 | 1893 | Jeffersonville, Ind..... | Pittsburgh, Pa. |
| 211004 | | St. s. | Lulle R..... | 25 | 17 | 65.5 | 12.7 | 5.5 | Tow. | 8 | 160 | 1913 | Mobile, Ala..... | Mobile, Ala. |
| 141583 | | St. s. | Lumberman..... | 34 | 19 | 64.0 | 17.0 | 6.5 | Tow. | 0 | | 1899 | Seattle, Wash..... | Seattle, Wash. |
| 80560 | | St. s. | LUPUS..... | 3,871 | 2,997 | 350.0 | 50.0 | 28.0 | Frt. | 20 | | 1901 | West Bay City, Mich..... | Cleveland, Ohio. |
| 141761 | | St. s. | Lurline..... | 41 | 27 | 63.7 | 15.2 | 5.3 | Tow. | 5 | | 1901 | Monahan, Wash..... | Seattle, Wash. |
| 204955 | KWMR | St. p. | LURLINE..... | 5,028 | 3,725 | 412.8 | 53.1 | 20.2 | Pas. | 69 | 3,500 | 1908 | Newport News, Va..... | San Francisco, Cal. |
| 215008 | | St. s. | Lurline..... | 400 | 318 | 161.7 | 30.7 | 6.1 | Pas. | 22 | 700 | 1917 | Portland, Ore..... | Portland, Ore. |
| 121095 | | St. s. | Luzerno..... | 105 | 112 | 94.3 | 23.7 | 11.3 | Tow. | 0 | 450 | 1839 | Port Richmond, N. Y..... | New York, N. Y. |
| 140770 | | St. s. | Luzerne Ludington..... | 114 | 58 | 64.0 | 21.0 | 8.4 | Oys. | 3 | | 1885 | New Haven, Conn..... | New Haven, Conn. |
| 141783 | | St. s. | Luzon..... | 3,582 | 2,778 | 340.0 | 48.2 | 24.0 | Frt. | 23 | 1,250 | 1902 | Chicago, Ill..... | Cleveland, Ohio. |
| 210367 | | St. s. | LYCORA..... | 85 | 37 | 72.0 | 16.0 | 8.0 | Frt. | 5 | 250 | 1912 | Buffalo, N. Y..... | Do. |
| 200178 | | St. p. | Lyda..... | 80 | 80 | 122.0 | 24.0 | 2.4 | Tow. | 5 | 200 | 1903 | Jeffersonville, Ind..... | Pittsburgh, Pa. |

- 1 Formerly U. S. Eng. at. s. Sand Beach.
 (a) at. p. Delaware.
 2 Formerly U. S. S. Delaware.
 (c) U. S. R. C. Louis McLane.
 3 Formerly at. s. Zebeltka.

- 4 Formerly at. s. Reno.
 5 Formerly at. s. Richard F. Young.
 6 Formerly at. s. Northman.
 7 Formerly at. s. Thomas A. Balm.
 8 Formerly at. s. Lucie.

- 9 Formerly at. y. (a) Parthonis.
 (b) Bayonara.
 10 Formerly at. s. Glickrist.
 11 Formerly at. s. Fred B. Dalzel.

MERCHANT STEAM VESSELS OF THE UNITED STATES—Continued.

| Official No. | Signal letters. | Rtg. | Name of vessel. | Gross tonnage. | Net tonnage. | Length. | Breadth. | Depth. | Service. | Crew. | Indicated horsepower. | When built. | Where built. | Home port (where permanent document issues). |
|--------------|-----------------|---------|--------------------|----------------|--------------|------------|------------|-----------|----------|-------|-----------------------|-------------|--------------------------|--|
| 140391 | | St. p. | Lydia | 0 | 8 | Feet. 56.0 | Feet. 11.5 | Feet. 2.4 | Frt. | 3 | 8 | 1880 | Elizabeth City, N. C. | Elizabeth City, N. C. |
| 211502 | | St. s. | Lydia | 26 | 18 | 47.0 | 14.7 | 5.2 | Fsh. | 3 | 45 | 1913 | Manominee, Mich. | Milwaukee, Wis. |
| 150762 | | St. s. | Lydia | 10 | 8 | 44.7 | 10.2 | 3.0 | Tow. | 7 | 500 | 1897 | Portland, Oreg. | Portland, Oreg. |
| 141606 | KPGC | St. s. | Lydia Anne | 625 | 425 | 157.0 | 29.0 | 17.5 | Tow. | 18 | 1,000 | 1890 | Philadelphia, Pa. | Philadelphia, Pa. |
| 302056 | | St. s. | LYMAN O. SMITH | 6,200 | 4,016 | 525.0 | 55.2 | 31.0 | Frt. | 23 | 1,800 | 1905 | Wyandotte, Mich. | Owego, N. Y. |
| 212830 | LFBW | St. s. | LYMAN STEWART | 6,054 | 3,830 | 408.8 | 55.5 | 31.7 | Tnk. | 38 | 3,000 | 1914 | San Francisco, Cal. | San Francisco, Cal. |
| 207610 | | St. s. | LYNNHAVEN | 145 | 99 | 89.3 | 22.0 | 11.0 | Pas. | 5 | 550 | 1910 | Baltimore, Md. | Norfolk, Va. |
| M. | | | | | | | | | | | | | | |
| 214572 | | St. s. | M. C. K. | 17 | 11 | 46.0 | 14.2 | 4.3 | Fsh. | 2 | 50 | 1916 | Detroit, Mich. | Marquette, Mich. |
| 92551 | | St. s. | M. Dewing | 35 | 24 | 50.0 | 19.7 | 5.4 | Frt. | 3 | 70 | 1893 | Boston, Mass. | New York, N. Y. |
| 92509 | | St. s. | M. Dougherty | 43 | 43 | 71.0 | 17.2 | 6.0 | Tow. | 7 | | 1893 | Pittsburgh, Pa. | Pittsburgh, Pa. |
| 90072 | | St. p. | M. Martin | 570 | 455 | 191.0 | 29.3 | 8.1 | Pas. | 16 | 533 | 1863 | Jersey City, N. J. | New York, N. Y. |
| 106391 | | St. s. | *M. Moran | 137 | 106 | 96.0 | 17.7 | 7.0 | Frt. | 7 | 500 | 1885 | Lockport, N. Y. | Newark, N. J. |
| 01672 | | St. s. | M. Sloken | 212 | 168 | 128.9 | 26.0 | 9.7 | Frt. | 10 | 313 | 1884 | Marine City, Mich. | Port Huron, Mich. |
| 06904 | | St. s. | M. Talcott | 96 | 68 | 113.1 | 16.9 | 6.4 | Cnl. | 8 | | 1876 | Chicago, Ill. | Chicago, Ill. |
| 205009 | | St. s. | M. A. BRADLEY | 5,539 | 4,127 | 400.0 | 52.2 | 31.0 | Frt. | 21 | 1,450 | 1903 | Ecorse, Mich. | Cleveland, Ohio. |
| 208104 | | *St. p. | *M. A. Burko | 300 | 300 | 188.0 | 50.0 | 5.8 | Pas. | 25 | 250 | 1910 | Jeffersonville, Ind. | Mobile, Ala. |
| 92528 | | St. s. | M. A. Knapp | 60 | 31 | 66.2 | 17.8 | 9.3 | Tow. | 7 | | 1893 | Boston Harbor, Mich. | Buffalo, Minn. |
| 200203 | | St. s. | *M. A. Rehn | 3,762 | 3,130 | 370.8 | 50.2 | 24.2 | Frt. | 24 | 1,000 | 1903 | Toledo, Ohio | Buffalo, N. Y. |
| 130529 | | St. s. | M. O. Wolcott | 176 | 115 | 100.0 | 28.5 | 9.3 | Pas. | 8 | 281 | 1891 | Brooklyn, N. Y. | New York, N. Y. |
| 90702 | | St. s. | M. D. Carrington | 64 | 32 | 67.0 | 10.0 | 8.6 | Tow. | 6 | | 1875 | Buffalo, N. Y. | Duluth, Minn. |
| 92349 | | *St. p. | M. D. Wayman | 242 | 157 | 125.0 | 24.0 | 3.8 | Tow. | 11 | | 1891 | Pittsburgh, Pa. | Pittsburgh, Pa. |
| 90314 | | St. s. | H. D. Wheeler | 31 | 15 | 60.0 | 16.0 | 5.8 | Tow. | 4 | | 1871 | Philadelphia, Pa. | Newark, N. J. |
| 205250 | | *St. p. | M. P. Norman | 44 | 44 | 108.8 | 25.0 | 2.5 | Tow. | 10 | 223 | 1910 | Morgan City, La. | Morgan City, La. |
| 92524 | | St. s. | M. G. Hauser | 73 | 59 | 72.0 | 18.0 | 8.8 | Frt. | 8 | | 1893 | Saugatuck, Mich. | Chicago, Ill. |
| 208212 | | St. s. | M. G. Hauser | 655 | 445 | 154.0 | 35.0 | 10.0 | Frt. | 8 | 1,500 | 1910 | Manitowoc, Wis. | Detroit, Mich. |
| 213393 | | St. s. | M. G. Phelps | 99 | 73 | 110.0 | 21.5 | 9.6 | Frt. | 5 | 400 | 1915 | Chaumont, N. Y. | Cape Vincent, N. Y. |
| 206213 | | St. s. | M. J. Rudolph | 107 | 127 | 91.0 | 20.0 | 10.5 | Frt. | 5 | 350 | 1909 | West New Brighton, N. Y. | New York, N. Y. |
| 208438 | | *St. p. | M. L. Washburn | 234 | 179 | 120.3 | 26.0 | 4.1 | Pas. | 23 | 170 | 1911 | St. Michael, Alaska. | St. Michael, Alaska. |
| 92824 | | St. s. | M. M. Davis | 203 | 203 | 139.3 | 23.8 | 11.0 | Fsh. | 28 | 650 | 1911 | Solomons, Md. | Reedville, Va. |
| 93262 | | St. s. | M. Mitchell Davis | 85 | 68 | 81.0 | 10.2 | 8.0 | Tow. | 4 | | 1897 |do..... | New York, N. Y. |
| 207075 | | St. s. | M. P. Howlett | 116 | 79 | 92.5 | 21.8 | 10.6 | Tow. | 8 | 350 | 1902 |do..... | Washington, D. C. |
| 205527 | | St. s. | M. B. QUAY | 71 | 34 | 64.5 | 18.0 | 8.8 | Tow. | 4 | 250 | 1910 | Wilmington, Del. | Philadelphia, Pa. |
| 01944 | | St. s. | M. T. Orono | 133 | 91 | 86.5 | 10.0 | 10.8 | Tow. | 8 | 500 | 1903 | Philadelphia, Pa. | Do. |
| 93350 | | St. s. | M. W. Adams | 523 | 421 | 155.0 | 30.0 | 11.0 | Frt. | 12 | 473 | 1887 | Gibraltar, Mich. | Chicago, Ill. |
| 01995 | | St. s. | M. W. Hunt | 73 | 40 | 73.0 | 18.6 | 8.2 | Tow. | 9 | 160 | 1903 | Solomons, Md. | Baltimore, Md. |
| 01470 | | St. s. | M. W. Hunt | 41 | 20 | 63.5 | 15.6 | 6.5 | Tow. | 9 | | 1888 | Philadelphia, Pa. | Do. |
| 92070 | | St. s. | Mabel | 84 | 42 | 82.9 | 20.0 | 8.6 | Tow. | 8 | | 1882 |do..... | Hartford, Conn. |
| 201202 | | *St. p. | Mabel | 26 | 13 | 61.9 | 15.5 | 5.1 | Tow. | 3 | | 1888 | Tottenville, N. Y. | Perth Amboy, N. J. |
| 211216 | | St. s. | Mabel | 49 | 49 | 80.0 | 17.0 | 3.4 | Tow. | 9 | | 1904 | Carrlton, Ky. | Evansville, Ind. |
| 91262 | | St. s. | Mabel L. Stevens | 19 | 13 | 54.5 | 13.7 | 4.4 | Pas. | 2 | 50 | 1893 | Milwaukee, Wis. | Grand Haven, Mich. |
| 93220 | | St. s. | Mabel L. Stevens | 31 | 21 | 60.6 | 16.3 | 4.8 | Frt. | 4 | | 1880 | South Norwalk, Conn. | New York, N. Y. |
| 200747 | | St. s. | Mabel & Ray | 38 | 26 | 69.6 | 16.4 | 5.5 | Oys. | 3 | | 1899 | Stratford, Conn. | Do. |
| 110531 | KGML | St. s. | *MACGILVARY SHIRAS | 4,077 | 2,021 | 420.0 | 50.0 | 28.0 | Frt. | 28 | 1,500 | 1904 | Cleveland, Ohio. | Duluth, Minn. |
| 215011 | LHGM | St. s. | *McAllister | 140 | 70 | 95.9 | 22.2 | 11.3 | Tow. | 6 | 700 | 1899 | Brooklyn, N. Y. | New York, N. Y. |
| 93688 | | St. s. | *McClellan | 3,006 | 1,870 | 338.0 | 38.2 | 27.5 | Frt. | 40 | 900 | 1885 | Newcastle, England. | Do. |
| 208399 | | *St. p. | McDOUGALL | 562 | 383 | 168.0 | 32.0 | 9.3 | Tow. | 21 | 850 | 1900 | St. Louis, Mo. | St. Louis, Mo. |
| 208013 | | St. s. | McGUIRE | 60 | 60 | 81.4 | 24.0 | 4.3 | Tow. | 0 | 124 | 1911 |do..... | Do. |
| 203969 | | St. s. | *McKee Bros. | 107 | 76 | 80.4 | 23.2 | 8.0 | Frt. | 4 | 100 | 1889 | Wilmington, Del. | New York, N. Y. |
| 206658 | KVVT | St. s. | *McKee Bros. | 223 | 104 | 128.0 | 22.2 | 10.0 | Frt. | 20 | 275 | 1911 | Naak, Conn. | Tuckerton, N. J. |
| 127750 | KSLD | St. s. | MACHIGNONNE | 425 | 289 | 136.5 | 29.0 | 9.6 | Pas. | 14 | 550 | 1907 | Philadelphia, Pa. | Boston, Mass. |
| 216459 | LHRB | St. s. | MACHIGNONNE | 512 | 330 | 162.0 | 28.2 | 12.0 | Frt. | 18 | 750 | 1909 | Ferryburg, Mich. | New York, N. Y. |
| 92394 | | St. s. | *MACONA | 5,311 | 3,090 | 377.5 | 49.0 | 15.8 | Pas. | 40 | 5,000 | 1903 | Chester, Pa. | Do. |
| 208300 | | St. s. | *MADAWASKA | 0,409 | 5,704 | 490.3 | 55.2 | 31.1 | Frt. | 250 | 3,011 | 1907 | Stettin, Germany. | Do. |
| 208203 | | St. s. | Madeira | 52 | 35 | 63.0 | 17.5 | 8.2 | Tow. | 7 | 200 | 1892 | Philadelphia, Pa. | Philadelphia, Pa. |
| 208288 | | St. y. | Madelcino | 38 | 25 | 57.3 | 18.3 | 6.0 | Frt. | 2 | | 1911 | Boothbay, Me. | Boston, Mass. |
| 92053 | LHSP | St. s. | MADISON | 181 | 123 | 93.7 | 24.0 | 11.1 | Tow. | 0 | 810 | 1906 | Port Richmond, N. Y. | New York, N. Y. |
| 92510 | KPFJ | St. s. | MADISON | 3,734 | 2,406 | 353.3 | 42.1 | 16.8 | Pas. | 80 | 3,800 | 1911 | Newport News, Va. | Do. |
| 125762 | | St. s. | MAE | 2,103 | 1,281 | 243.6 | 42.2 | 22.2 | Frt. | 27 | 1,500 | 1899 | Toledo, Ohio. | Do. |
| 90582 | | St. s. | Maggie | 19 | 9 | 50.0 | 12.0 | 4.7 | Tow. | 3 | 35 | 1893 | Mobile, Ala. | Pensacola, Fla. |
| 80394 | | St. s. | *Maggie | 26 | 13 | 63.8 | 14.8 | 4.0 | Tow. | 5 | 40 | 1879 | Savannah, Ga. | Savannah, Ga. |
| 202398 | | St. s. | Maggie Lutz | 15 | 8 | 45.0 | 12.5 | 4.3 | Fsh. | 6 | | 1873 | Sheboygan, Wis. | Grand Haven, Mich. |
| 92538 | | St. s. | *Maggie Marshall | 365 | 279 | 150.0 | 30.0 | 11.3 | Frt. | 13 | 450 | 1873 | Manistee, Mich. | Detroit, Mich. |
| 93340 | | *St. p. | *Maggie May | 88 | 44 | 100.0 | 21.0 | 3.5 | Pas. | 12 | 60 | 1905 | Evansville, Ind. | Evansville, Ind. |
| | | St. s. | Magio | 67 | 33 | 67.3 | 16.6 | 8.4 | Tow. | 5 | | 1893 | Port Blakely, Wash. | Seattle, Wash. |
| | | St. s. | Magio | 10 | 13 | 50.4 | 12.4 | 4.0 | Tow. | 7 | | 1902 | Madisonville, La. | New Orleans, La. |

1 Formerly st. s. Pearl.

2 Formerly st. o. bt. Alfred Morgan.

3 Formerly st. p. J. H. Menge.

4 Formerly st. s. Kensington.

5 Formerly st. s. N. Y. Central Lg. Co. No. 15.

6 Formerly st. s. Umbria.

7 Formerly st. s. (a) Robert H. Bayre.

8 Formerly st. s. (b) Bayre.

9 Formerly U. S. Q. M. D. McClellan.

10 Formerly st. bgo. (a) Alfred Listor.

11 Formerly st. bgo. (b) Walter W.

12 Formerly st. s. City of Macon.

13 Formerly German st. s. Konig Wilhelm II.

14 Formerly st. s. Cannococho.

15 Formerly st. s. William Crippin.

16 Formerly *st. p. R. Smith.

17 Transferred to Navy before document issued.

MERCHANT STEAM VESSELS OF THE UNITED STATES—Continued.

| Official No. | Signal letters. | Rtg. | Name of vessel. | Gross tonnage. | Net tonnage. | Length. | Breadth. | Depth. | Service. | Crew. | Indicated horsepower. | When built. | Where built. | Home port (where permanent document issues). |
|--------------|-----------------|---------|-----------------------|----------------|--------------|---------|----------|--------|----------|-------|-----------------------|-------------|----------------------|--|
| 91700 | | St. s. | Magnet | 23 | 14 | Feet. | Feet. | Feet. | Paa. | 2 | | 1884 | Pampano, N. J. | Rouses Point, N. Y. |
| 203358 | | St. s. | Magnet | 32 | 21 | 45.0 | 12.0 | 6.0 | Tow. | 3 | 100 | 1907 | Vega, Wash. | Tacoma, Wash. |
| 81021 | | St. s. | Magnetic | 45 | 22 | 63.5 | 16.0 | 6.7 | Frt. | 6 | | 1884 | Philadelphia, Pa. | New York, N. Y. |
| 203900 | | *St. p. | Magnolia | 72 | 47 | 113.2 | 22.8 | 4.5 | Pas. | 7 | 200 | 1907 | Albemarle, La. | New Orleans, La. |
| 203978 | | St. s. | Magnolia | 84 | 47 | 101.0 | 18.8 | 5.3 | Pas. | 7 | 200 | 1907 | Tacoma, Wash. | Tacoma, Wash. |
| 213881 | LF&G | St. s. | MAGNOLIA | 182 | 124 | 94.7 | 24.6 | 12.0 | Tow. | 13 | 750 | 1916 | Port Richmond, N. Y. | Port Arthur, Tex. |
| 215223 | | St. s. | Magnolia | 47 | 31 | 63.7 | 22.0 | 5.4 | Pas. | 5 | 80 | 1918 | Jacksonville, Fla. | Jacksonville, Fla. |
| 93064 | | St. s. | MAHANOY | 204 | 139 | 96.0 | 20.7 | 11.3 | Tow. | 12 | 500 | 1900 | Port Richmond, N. Y. | Perth Amboy, N. J. |
| 92454 | LTP | St. s. | MAHONING | 2,311 | 1,435 | 274.0 | 40.2 | 23.2 | Frt. | 21 | 1,200 | 1892 | Wyandotte, Mich. | New York, N. Y. |
| 91320 | | St. s. | Maid of Kent | 102 | 69 | 101.8 | 21.3 | 7.0 | Pas. | 5 | 215 | 1881 | Wilmington, Del. | Do. |
| 92727 | | St. s. | Maid of the Mist | 99 | 63 | 75.8 | 18.8 | 6.5 | Pas. | 3 | | 1892 | Niagara Falls, N. Y. | Buffalo, N. Y. |
| 92040 | | St. p. | Maine | 850 | 545 | 174.0 | 36.6 | 13.3 | Per. | 6 | 600 | 1888 | Wilmington, Del. | New York, N. Y. |
| 92391 | KLDB | St. s. | MAINE | 2,395 | 1,405 | 302.7 | 44.0 | 17.5 | Pas. | 70 | 2,500 | 1891 | do. | New London, Conn. |
| 215581 | LHTQ | St. s. | MAINE | 6,457 | 4,804 | 402.0 | 64.2 | 31.4 | Tnk. | 31 | 3,000 | 1917 | Bath, Me. | New York, N. Y. |
| 214213 | | St. s. | MAITLAND No. 1 | 2,757 | 1,653 | 338.0 | 56.0 | 18.3 | Frt. | 39 | 3,000 | 1916 | Ecorse, Mich. | Cleveland, Ohio. |
| 93005 | | St. s. | Majestic | 113 | 76 | 90.5 | 21.8 | 10.4 | Tow. | 4 | 348 | 1900 | Baltimore, Md. | Philadelphia, Pa. |
| 96988 | | St. p. | MAJESTIC | 717 | 518 | 201.8 | 30.0 | 10.0 | Pas. | 22 | 750 | 1903 | Ellsabeth, N. J. | Newark, N. J. |
| 203699 | | *St. p. | MAJESTIC | 403 | 403 | 228.0 | 60.0 | 8.0 | Pas. | 40 | 1,200 | 1906 | Pittsburgh, Pa. | Memphis, Tenn. |
| 93079 | | St. s. | Major | 12 | 8 | 37.3 | 10.0 | 4.7 | Fsh. | 4 | | 1900 | Racine, Wis. | Grand Haven, Mich. |
| 210823 | | St. s. | Major | 60 | 41 | 70.0 | 18.0 | 9.3 | Tow. | 8 | | 1904 | New Orleans, La. | Pittsburgh, Pa. |
| 92385 | | St. s. | Major Dana | 52 | 20 | 64.9 | 16.0 | 8.0 | Tow. | 6 | | 1891 | Grand Haven, Mich. | Duluth, Minn. |
| 93155 | | St. s. | Major Klingman | 47 | 32 | 60.0 | 17.4 | 8.4 | Tow. | 4 | | 1901 | Buffalo, N. Y. | Buffalo, N. Y. |
| 93098 | | St. s. | Major Symons | 43 | 30 | 60.0 | 17.0 | 6.3 | Tow. | 3 | | 1900 | do. | Do. |
| 17117 | | St. s. | Major Henry Brewerton | 65 | 32 | 82.0 | 19.0 | 7.5 | Tow. | 6 | | 1857 | Baltimore, Md. | Baltimore, Md. |
| 92801 | KNLB | St. y. | MALAY | 173 | 90 | 131.0 | 20.0 | 10.0 | Yel. | 12 | 600 | 1898 | Chester, Pa. | Newport, R. I. |
| 204744 | KWLI | St. s. | MALDEN | 5,054 | 3,098 | 373.2 | 62.7 | 29.8 | Frt. | 30 | 2,700 | 1907 | Quincy, Mass. | Boston, Mass. |
| 92973 | | St. s. | MALIBTOA | 5,229 | 3,021 | 454.0 | 60.0 | 24.3 | Frt. | 24 | 1,400 | 1899 | Lorain, Ohio | Duluth, Minn. |
| 93094 | | St. s. | Malvern | 34 | 17 | 60.0 | 15.3 | 6.0 | Tow. | 5 | 100 | 1900 | Turkey Island, Va. | Philadelphia, Pa. |
| 8085 | | St. s. | Mamie Coyle | 44 | 22 | 69.0 | 15.0 | 7.2 | Tow. | 7 | | 1870 | Chester, Pa. | New Orleans, La. |
| 93358 | | *St. p. | Mamie D. | 63 | 63 | 98.0 | 20.5 | 4.0 | Tow. | 8 | | 1903 | Morgan City, La. | Morgan City, La. |
| 210845 | | St. s. | Mamie G. | 27 | 10 | 58.5 | 17.0 | 4.0 | Pas. | 3 | 50 | 1912 | Columbia, N. C. | Elizabeth City, N. C. |
| 91150 | | St. s. | Mamie Higgins | 77 | 40 | 87.8 | 17.8 | 7.3 | Plt. | 10 | 250 | 1870 | Buffalo, N. Y. | Galveston, Tex. |
| 200289 | | St. s. | Managr. | 325 | 201 | 116.7 | 33.8 | 11.4 | Frt. | 8 | 400 | 1903 | Noank, Conn. | New York, N. Y. |
| 91094 | | St. p. | Manatee | 104 | 66 | 107.9 | 20.5 | 6.3 | Pas. | 15 | | 1884 | Newburgh, N. Y. | Tampa, Fla. |
| 92087 | | St. s. | Manchester | 2,132 | 1,611 | 281.0 | 41.0 | 20.0 | Frt. | 17 | 1,200 | 1889 | Wyandotte, Mich. | Milwaukee, Wis. |
| 212150 | LDMG | St. s. | MANCHESTER | 592 | 396 | 109.3 | 32.2 | 13.6 | Frt. | 6 | 750 | 1914 | Elizabethport, N. J. | New York, N. Y. |
| 200690 | KBWO | St. s. | MANCHURIA | 13,038 | 8,750 | 600.0 | 65.3 | 23.1 | Pas. | 125 | 10,000 | 1904 | Camden, N. J. | Do. |
| 93077 | KQJC | St. s. | Manдалay | 438 | 266 | 142.4 | 33.6 | 12.0 | Pas. | 18 | 280 | 1900 | Northbend, Ore. | San Francisco, Cal. |
| 136070 | KGNP | St. s. | Mandalay | 1,120 | 407 | 272.0 | 44.1 | 12.6 | Pas. | 23 | 250 | 1889 | Wilmington, Del. | Erie, Pa. |
| 140660 | | St. s. | Mandalay | 32 | 26 | 56.6 | 15.8 | 4.6 | Pas. | 3 | | 1883 | Brewer, Me. | Baltimore, Md. |
| 212235 | | St. p. | MANDEVILLE | 467 | 200 | 170.6 | 32.0 | 8.6 | Pas. | 26 | 650 | 1914 | Wilmington, Del. | New Orleans, La. |
| 93240 | | St. s. | Manette | 65 | 55 | 94.7 | 17.5 | 5.0 | Pas. | 6 | 74 | 1902 | West Seattle, Wash. | Seattle, Wash. |
| 216413 | LKTV | St. s. | MANOBE | 4,066 | 2,416 | 357.3 | 60.3 | 24.5 | Frt. | 37 | 1,500 | 1918 | Sparrows Point, Md. | New York, N. Y. |
| 91701 | | St. s. | Manhattan | 159 | 75 | 91.7 | 28.0 | 7.6 | Frt. | 6 | 350 | 1834 | Rondout, N. Y. | Do. |
| 106941 | | St. s. | Manhattan | 73 | 36 | 91.0 | 17.5 | 9.0 | Pas. | 5 | | 1892 | Providence, R. I. | Oswego, N. Y. |
| 111260 | | St. s. | MANHATTAN | 155 | 105 | 100.5 | 21.0 | 10.4 | Mso. | 9 | 780 | 1900 | New York, N. Y. | New York, N. Y. |
| 202340 | | St. s. | MANHATTAN | 1,951 | 1,329 | 246.4 | 40.1 | 18.4 | Fer. | 15 | 3,500 | 1905 | Sparrows Point, Md. | Do. |
| 91704 | | St. p. | Manhattan Beach | 632 | 458 | 152.0 | 32.5 | 12.2 | Fer. | 6 | 300 | 1834 | Newburgh, N. Y. | Do. |
| 91430 | | St. s. | Manistiquio | 473 | 383 | 167.1 | 31.1 | 12.5 | Tow. | 14 | 600 | 1852 | Gibraltar, Mich. | Duluth, Minn. |
| 92521 | | St. s. | MANITOU | 2,044 | 2,391 | 274.7 | 42.2 | 20.8 | Pas. | 22 | 2,600 | 1893 | Chicago, Ill. | Do. |
| 213621 | LFNG | St. s. | MANITOWOC | 4,471 | 2,901 | 370.0 | 62.1 | 27.1 | Frt. | 30 | 2,250 | 1902 | Chicago, Ill. | New York, N. Y. |
| 93026 | KPTL | St. s. | MANNA-HATA | 1,103 | 735 | 210.0 | 32.0 | 23.3 | Frt. | 17 | 1,000 | 1900 | Wilmington, Del. | Baltimore, Md. |
| 211832 | LDDQ | St. s. | MANOA | 6,805 | 4,350 | 422.0 | 64.0 | 33.3 | Pas. | 61 | 4,000 | 1913 | Newport News, Va. | San Francisco, Cal. |
| 92170 | | St. s. | MANOLA | 2,323 | 1,835 | 254.4 | 40.3 | 21.2 | Frt. | 20 | 1,200 | 1890 | Cleveland, Ohio | Duluth, Minn. |
| 214531 | LDM | St. s. | MANTA | 2,081 | 1,293 | 231.0 | 43.0 | 18.2 | Frt. | 33 | 1,300 | 1910 | Chicago, Ill. | New York, N. Y. |
| 214938 | LQWK | St. s. | MANZANILLO | 1,021 | 1,178 | 270.0 | 39.5 | 18.0 | Frt. | 30 | 1,000 | 1902 | Mobile, Ala. | New York, N. Y. |
| 210093 | LJRG | St. s. | Manle | 1,098 | 42 | 174.5 | 34.7 | 19.9 | Pas. | 18 | 600 | 1918 | Bidell, La. | Do. |
| 200452 | | St. s. | Manle | 77 | 43 | 65.0 | 20.5 | 7.6 | Pas. | 8 | | 1904 | South Portland, Me. | Portland, Me. |
| 92993 | KPLQ | St. s. | MARACAIBO | 1,771 | 1,095 | 207.5 | 37.0 | 18.5 | Pas. | 39 | 1,100 | 1893 | Wilmington, Del. | Wilmington, Del. |
| 93389 | | St. y. | Marcel | 22 | 15 | 62.6 | 10.8 | 4.5 | Yel. | 4 | 250 | 1903 | Chicago, Ill. | Detroit, Mich. |
| 214432 | | St. s. | Marla | 8 | 6 | 30.2 | 11.0 | 3.5 | Mso. | 1 | 12 | 1903 | Thunder Bay, Mich. | Grand Haven, Mich. |
| 214459 | | St. s. | Marla | 8 | 6 | 30.2 | 11.0 | 3.5 | Mso. | 1 | 12 | 1903 | Tottenville, N. Y. | New York, N. Y. |
| 200887 | KTCJ | St. y. | Marne Leo | 132 | 90 | 76.8 | 21.8 | 10.3 | Tow. | 0 | 300 | 1910 | Tottenville, N. Y. | New York, N. Y. |
| 90646 | | St. s. | MARVEA | 100 | 68 | 104.0 | 16.0 | 6.1 | Yel. | 10 | 250 | 1904 | New York, N. Y. | Do. |
| 92590 | | St. s. | Margaret | 17 | 8 | 50.6 | 14.6 | 4.6 | Tow. | 3 | | 1872 | Lake Charles, La. | New Orleans, La. |
| 92890 | | *St. p. | Margaret | 328 | 201 | 142.0 | 26.0 | 4.6 | Tow. | 15 | 450 | 1894 | Evansville, Ind. | Evansville, Ind. |
| 93210 | | *St. p. | Margaret | 520 | 260 | 140.0 | 33.0 | 7.0 | Pas. | 10 | 250 | 1897 | St. Michael, Alaska | St. Michael, Alaska |
| 100277 | | St. s. | Margaret | 128 | 81 | 116.0 | 22.0 | 4.0 | Tow. | 7 | | 1901 | Alleghany, Pa. | Pittsburgh, Pa. |
| | | St. s. | Margaret | 31 | 20 | 64.1 | 15.5 | 6.2 | Frt. | 4 | 200 | 1881 | Tottenville, N. Y. | New York, N. Y. |

1 Formerly st. s. William Schaubel, sr.

2 Formerly st. p. Happy Day.

3 Formerly *st. p. S. S. Brown.

4 Formerly *st. p. b. Rees Lee.

5 Formerly st. s. Malvern Hill.

6 Formerly at. s. Ella Wood No. 2.

7 Formerly st. s. Express.

8 Formerly st. y. (a) Lella.

9 Formerly st. y. (b) Stella.

10 Formerly st. p. Hannover.

11 Formerly st. s. Yva.

12 Formerly st. s. Richard Croker.

13 Formerly Greek st. s. Spyros Vallanos.

14 Formerly Cuban st. s. Manzanillo.

15 Formerly st. y. Machelgonno.

16 Formerly st. s. Ipperscreau.

† Composite.

MERCHANT STEAM VESSELS OF THE UNITED STATES—Continued.

| Official No. | Signal letters. | Rig. | Name of vessel. | Gross tonnage. | Net tonnage. | Length. | Breadth. | Depth. | Service. | Crew. | Indicated horsepower. | When built. | Where built. | Home port (where permanent document issues). |
|--------------|-----------------|---------|-----------------------------------|----------------|--------------|---------|----------|--------|----------|-------|-----------------------|-------------|--------------------------|--|
| | | | | | | Feet. | Feet. | Feet. | | | | | | |
| 205226 | | St. s. | Margaret..... | 15 | 11 | 48.0 | 12.2 | 6.0 | Tow. | 2 | 30 | 1908 | Manitowoc, Wis..... | Marquette, Mich. |
| 205350 | | St. s. | Margaret..... | 8 | 6 | 33.5 | 10.0 | 4.0 | Tow. | 2 | 8 | 1907 | St. Ignace, Mich..... | Grand Haven, Mich. |
| 217372 | | *St. p. | Margaret..... | 52 | 52 | 95.5 | 19.9 | 3.0 | Tow. | 5 | 110 | 1910 | Guild, Tenn..... | Cincinnati, Ohio. |
| 212172 | | St. y. | MARGARET..... | 161 | 109 | 122.9 | 18.1 | 9.8 | Yct. | 15 | 900 | 1913 | New York, N. Y..... | Boston, Mass. |
| 213988 | LFVS | St. s. | MARGARET..... | 3,372 | 2,139 | 327.2 | 46.2 | 22.9 | Frt. | 23 | 1,500 | 1916 | Sparrows Point, Md..... | New York, N. Y. |
| 216228 | | St. s. | Margaret..... | 19 | 13 | 46.0 | 13.5 | 5.8 | Fsh. | 6 | 70 | 1918 | Benton Harbor, Mich..... | Chicago, Ill. |
| 120554 | | St. s. | Margaret D..... | 29 | 14 | 55.7 | 15.5 | 7.0 | Tow. | 5 | | 1883 | Baltimore, Md..... | New York, N. Y. |
| 206561 | | St. s. | Margaret D..... | 31 | 21 | 63.0 | 15.2 | 7.2 | Cod. | 6 | | 1909 | Ashtabula, Ohio..... | Gloucester, Mass. |
| 201105 | KWVY | St. s. | Margaret F. McWilliams..... | 119 | 81 | 83.0 | 22.2 | 10.0 | Tow. | 10 | 900 | 1907 | Noank, Conn..... | New York, N. Y. |
| 91584 | | St. s. | Margaret J. Sanford..... | 77 | 55 | 85.2 | 18.5 | 8.0 | Tow. | 9 | | 1883 | Jersey City, N. J..... | Do. |
| 207488 | | St. s. | Margie..... | 13 | 8 | 49.0 | 11.0 | 4.5 | Fsh. | 4 | | 1910 | Jackson, Ala..... | Mobile, Ala. |
| 92567 | | St. s. | Margret McCann..... | 35 | 22 | 69.0 | 15.2 | 6.6 | Fsh. | 6 | | 1894 | Grand Haven, Mich..... | Grand Haven, Mich. |
| 92504 | | St. s. | Marguerite..... | 128 | 64 | 90.3 | 21.3 | 10.8 | Tow. | 9 | 462 | 1893 | Kennebunk Port, Me..... | New York, N. Y. |
| 92583 | | St. s. | MARQUERITE..... | 27 | 13 | 45.8 | 14.0 | 6.9 | Tow. | 5 | | 1894 | Cleveland, Ohio..... | Duluth, Minn. |
| 92912 | | St. s. | Marguerite..... | 44 | 34 | 64.0 | 14.0 | 4.2 | Pas. | 2 | | 1898. | Florence, Oreg..... | Yaquina, Oreg. |
| 91960 | | *St. p. | Maria..... | 202 | 184 | 115.0 | 24.0 | 5.9 | Tow. | 9 | | 1887 | Portland, Oreg..... | Portland, Oreg. |
| 213863 | LFRT | St. s. | Marina..... | 1,151 | 759 | 207.3 | 33.0 | 18.0 | Pas. | 38 | | 1887 | Philadelphia, Pa..... | New York, N. Y. |
| 92205 | | St. s. | Margaret Olsen..... | 78 | 39 | 77.3 | 19.9 | 8.9 | Tow. | 6 | 800 | 1890 | Brooklyn, N. Y..... | Do. |
| 91268 | | St. s. | Marian..... | 9 | 9 | 52.6 | 13.0 | 6.5 | Tow. | 3 | | 1880 | Baltimore, Md..... | Baltimore, Md. |
| 92135 | | St. s. | Marian..... | 128 | 94 | 91.8 | 17.4 | 8.5 | Onl. | 3 | 116 | 1889 | Buffalo, N. Y..... | New York, N. Y. |
| 213355 | LFKT | St. s. | MARIANA..... | 3,129 | 1,932 | 335.0 | 46.8 | 22.7 | Frt. | 34 | 1,600 | 1915 | Newport News, Va..... | Do. |
| 92730 | | St. s. | MARICOPA..... | 4,223 | 3,669 | 406.0 | 48.2 | 23.4 | Frt. | 22 | 1,600 | 1896 | Chicago, Ill..... | Duluth, Minn. |
| 92594 | | St. s. | Marie..... | 42 | 28 | 53.8 | 10.7 | 6.0 | Tow. | 3 | | 1894 | Kennebunk Port, Me..... | Boston, Mass. |
| 92621 | | St. s. | Marie..... | 121. | 56 | 85.8 | 20.8 | 7.0 | Tow. | 4 | 40 | 1894 | Washington, N. C..... | New York, N. Y. |
| 203035 | | St. s. | Marie Balmer..... | 9 | 6 | 54.1 | 9.1 | 3.0 | Frt. | 1 | 8 | 1910 | St. Michael, Alaska..... | Nome, Alaska. |
| 161578 | | St. s. | Marie Olsen..... | 64 | 32 | 72.0 | 18.8 | 8.5 | Tow. | 6 | | 1888 | Bordentown, N. J..... | New York, N. Y. |
| 23132 | | *St. p. | Marie J..... | 76 | 76 | 100.0 | 20.0 | 4.4 | Tow. | 12 | | 1896 | Helona, Ark..... | Memphis, Tenn. |
| 91047 | | St. s. | Marie G. Haavon..... | 25 | 12 | 47.5 | 13.7 | 5.1 | Tow. | 3 | | 1883 | Astoria, Oreg..... | Kotikhan, Alaska. |
| 92372 | | St. s. | Marietta..... | 40 | 20 | 60.4 | 14.5 | 6.3 | Tow. | 3 | | 1891 | Berkley, Va..... | Norfolk, Va. |
| 130348 | KPLM | St. s. | Mariner..... | 220 | 110 | 109.5 | 24.7 | 14.5 | Tow. | 12 | 750 | 1899 | Tottenville, N. Y..... | New York, N. Y. |
| 200062 | | St. s. | Mariner..... | 69 | 60 | 78.6 | 20.0 | 7.3 | Tow. | 5 | | 1893 | Tacoma, Wash..... | San Francisco, Cal. |
| 204380 | | St. s. | Mariner..... | 49 | 17 | 53.0 | 15.3 | 7.6 | Tow. | 3 | 125 | 1907 | Essex, Mass..... | Gloucester, Mass. |
| 216395 | LKTF | St. s. | MARINERS HARBOR..... | 2,431 | 1,417 | 234.0 | 42.2 | 21.9 | Frt. | 10 | 1,200 | 1915 | Port Richmond, N. Y..... | New York, N. Y. |
| 91834 | | St. s. | Marion..... | 47 | 23 | 64.2 | 10.0 | 6.2 | Tow. | 8 | | 1886 | South Amboy, N. J..... | Perth Amboy, N. J. |
| 92102 | | St. s. | Marion..... | 930 | 673 | 202.2 | 34.7 | 13.1 | Frt. | 13 | 600 | 1889 | Sheboygan, Wis..... | Chicago, Ill. |
| 92852 | | St. s. | MARION..... | 69 | 47 | 70.0 | 18.0 | 8.5 | Tow. | 6 | | 1898 | Buffalo, N. Y..... | Duluth, Minn. |
| 93225 | | St. s. | Marion..... | 262 | 178 | 129.3 | 23.5 | 8.0 | Frt. | 17 | 275 | 1901 | Wilmington, Del..... | New York, N. Y. |
| 125739 | | St. s. | Marion..... | 62 | 31 | 77.7 | 17.4 | 8.1 | Pas. | 0 | | 1879 | Baltimore, Md..... | Mobile, Ala. |
| 206084 | | *St. p. | Marion..... | 13 | 13 | 73.0 | 15.0 | 2.5 | Tow. | 3 | 40 | 1909 | Point Marion, Pa..... | Pittsburgh, Pa. |
| 216263 | | *St. p. | Marion S..... | 166 | 96 | 108.0 | 24.0 | 4.3 | Frt. | 13 | | 1917 | Demopolis, Ala..... | Mobile, Ala. |
| 110464 | | St. s. | Marion Olson..... | 87 | 43 | 79.4 | 23.5 | 8.8 | Tow. | 4 | 100 | 1881 | Wilmington, Del..... | New York, N. Y. |
| 92449 | | St. s. | MARIPOSA..... | 2,831 | 2,306 | 330.1 | 45.2 | 20.3 | Frt. | 20 | 1,400 | 1892 | Cleveland, Ohio..... | Duluth, Minn. |
| 91039 | | St. s. | Mariquita..... | 11 | 5 | 51.2 | 11.8 | 4.8 | Pas. | 2 | | 1873 | Rhinebeck, N. Y..... | Burlington, Vt. |
| 92450 | | St. s. | MARITANA..... | 2,957 | 2,429 | 330.0 | 45.2 | 20.3 | Frt. | 21 | 1,400 | 1892 | Chicago, Ill..... | Duluth, Minn. |
| 3826 | | *St. p. | Marjorie..... | 26 | 26 | 80.0 | 17.8 | 3.0 | Tow. | 5 | 60 | 1900 | Plaquemine, La..... | St. Louis, Mo. |
| 92342 | | St. s. | Marjorie..... | 29 | 20 | 48.3 | 15.3 | 4.8 | Pas. | 3 | | 1898 | Brewer, Mo..... | Belfast, Me. |
| 204220 | | *St. p. | Marion Riggs..... | 69 | 69 | 95.6 | 24.6 | 3.3 | Tow. | 8 | | 1907 | Higginsport, Ohio..... | Cincinnati, Ohio. |
| 233510 | | St. s. | MARQUETTE..... | 4,956 | 3,678 | 420.0 | 52.2 | 29.0 | Frt. | 26 | 1,600 | 1906 | Ecorse, Mich..... | Marquette, Mich. |
| 210330 | | *St. p. | Marquette..... | 66 | 41 | 98.0 | 23.0 | 4.0 | Pas. | 4 | 25 | 1912 | Wabasha, Minn..... | Chicago, Ill. |
| 200537 | | St. s. | MARQUETTE AND BESSEMER No. 1..... | 1,732 | 998 | 241.0 | 43.0 | 22.4 | Frt. | 17 | 850 | 1903 | Buffalo, N. Y..... | Buffalo, N. Y. |
| 205021 | | St. s. | MARQUETTE AND BESSEMER No. 2..... | 2,583 | 1,516 | 338.0 | 56.0 | 19.5 | Fer. | 33 | 2,300 | 1910 | Cleveland, Ohio..... | Erie, Pa. |
| 91242 | | St. s. | Mars..... | 131 | 105 | 95.4 | 17.8 | 8.0 | Cnl. | 3 | | 1880 | Ithaca, N. Y..... | Buffalo, N. Y. |
| 92153 | KGVD | St. s. | Mars..... | 278 | 139 | 117.2 | 23.0 | 15.7 | Tow. | 15 | 750 | 1890 | Camden, N. J..... | Philadelphia, Pa. |
| 90464 | | St. s. | MARS..... | 4,377 | 2,823 | 416.0 | 60.0 | 24.0 | Frt. | 20 | 1,700 | 1899 | Cleveland, Ohio..... | Cleveland, Ohio. |
| 205389 | | St. s. | Mars..... | 29 | 21 | 62.0 | 15.7 | 6.7 | Fsh. | 6 | 70 | 1908 | Erie, Pa..... | Erie, Pa. |
| 93207 | KHIJ | St. s. | Marshfield..... | 388 | 294 | 148.0 | 33.0 | 10.5 | Frt. | 17 | 180 | 1901 | Marshfield, Oreg..... | San Francisco, Cal. |
| 212450 | | St. s. | Marston..... | 39 | 37 | 65.0 | 11.8 | 7.2 | Tow. | 4 | 75 | 1914 | Oshkosh, Wis..... | Milwaukee, Wis. |
| 93067 | | St. s. | Mart H. Esser..... | 14 | 23 | 57.5 | 14.5 | 6.2 | Fsh. | 8 | | 1900 | Lorain, Ohio..... | Erie, Pa. |
| 91147 | | St. s. | Martha..... | 32 | 6 | 42.5 | 11.0 | 4.5 | Tow. | 2 | | 1870 | Bordentown, N. J..... | Wilmington, Del. |
| 92445 | | St. s. | Martha..... | 46 | 33 | 82.7 | 15.6 | 5.0 | Pas. | 4 | | 1892 | Weston, R. I..... | Boston, Mass. |
| 206883 | | St. s. | Martha..... | 20 | 13 | 35.8 | 12.0 | 5.2 | Fsh. | 4 | 18 | 1909 | Milwaukee, Wis..... | Milwaukee, Wis. |
| 209505 | LCHK | St. s. | Martha Buchner..... | 774 | 405 | 103.0 | 42.5 | 13.6 | Frt. | 20 | 600 | 1911 | North Bend, Oreg..... | Empire, Oreg. |
| 92850 | | *St. p. | Martha Clow..... | 98 | 62 | 80.3 | 17.0 | 3.0 | Pas. | 12 | | 1898 | Stockton, Cal..... | St. Michael, Alaska. |
| 91114 | | St. s. | Martha Helen..... | 75 | 50 | 82.0 | 10.7 | 7.4 | Tow. | 7 | | 1878 | Berkley, Va..... | Savannah, Ga. |

1 Formerly st. s. Frank A. Furst.
 2 Escort.

3 Formerly st. p. McAllister Bros.
 4 Formerly st. s. Hugh Bras.

5 Formerly st. s. Joseftta.
 6 st. s. Dado.

7 Formerly st. s. Maria Hoffman.

8 Formerly st. s. Volunteer.
 9 Formerly *st. p. Zip McCoy.

10 Formerly st. s. Neasket.
 11 Formerly st. s. Jack T. Souilly.

12 Formerly st. s. Canton.
 13 Formerly st. s. Rldgway Park.

14 Formerly st. s. Bloomsburg.

15 Formerly st. s. E. S. Wallace.
 16 Formerly *st. p. Sam'l Peters.

17 Formerly st. s. H. C. Frick.
 18 Formerly st. s. E. A. S. Clarke.

19 Formerly st. s. A. M. Simpson.
 20 Sold to Navy, Sept. 20, 1917.

MERCHANT STEAM VESSELS OF THE UNITED STATES—Continued.

| Official No. | Signal letters. | Rtg. | Name of vessel. | Gross tonnage. | Net tonnage. | Length. | Breadth. | Depth. | Service. | Crew. | Indicated horsepower. | When built. | Where built. | Home port (where permanent document issues). |
|--------------|-----------------|---------|------------------|----------------|--------------|---------|----------|--------|----------|-------|-----------------------|-------------|-------------------------|--|
| 17111 | | St. s. | Martha Stevens | 283 | 102 | 128.7 | 22.7 | 7.0 | Frt. | 9 | 145 | 1802 | Wilmington, Del. | Philadelphia, Pa. |
| 214975 | | St. o. | MARTIN BEHRMAN | 208 | 208 | 128.5 | 31.2 | 7.2 | Fer. | 7 | 250 | 1917 | Jeffersonville, Ind. | New Orleans, La. |
| 17689 | | St. s. | Martin Dallman | 17 | 8 | 52.0 | 11.4 | 4.4 | Tow. | 4 | | 1866 | Philadelphia, Pa. | Baltimore, Md. |
| 201025 | | St. s. | MARTIN MULLEN | 4,035 | 3,471 | 418.0 | 50.0 | 28.0 | Frt. | 19 | 1,600 | 1904 | Cleveland, Ohio | Cleveland, Ohio. |
| 204474 | | St. s. | Martin Trou | 18 | 12 | 44.0 | 12.4 | 4.4 | Fsh. | 4 | 22 | 1907 | Milwaukee, Wis. | Milwaukee, Wis. |
| 92474 | | St. s. | MARUHA | 2,311 | 1,830 | 280.6 | 40.3 | 21.1 | Frt. | 17 | 1,200 | 1890 | Cleveland, Ohio | Cleveland, Ohio. |
| 92442 | | St. s. | Mary | 218 | 134 | 137.7 | 30.8 | 7.0 | Frt. | 6 | 274 | 1892 | Toledo, Ohio. | Detroit, Mich. |
| 92731 | | St. s. | Mary | 75 | 37 | 81.7 | 18.8 | 8.9 | Pas. | 5 | 275 | 1896 | Baltimore, Md. | Baltimore, Md. |
| 92838 | | St. s. | Mary | 35 | 24 | 70.5 | 15.3 | 5.9 | Tow. | 5 | | 1897 | Scranton, Miss. | Gulfport, Miss. |
| 93278 | | *St. p. | Mary | 62 | 43 | 102.8 | 19.0 | 3.2 | Pas. | 6 | | 1901 | Beardstown, Ill. | Peoria, Ill. |
| 90858 | | St. s. | Mary Ann | 40 | 20 | 72.6 | 15.9 | 6.2 | Tow. | 4 | 25 | 1907 | Geneva, Ala. | Apalachicola, Fla. |
| 204107 | | *St. p. | Mary | 62 | 43 | 102.8 | 19.0 | 3.2 | Pas. | 6 | | 1901 | Beardstown, Ill. | Peoria, Ill. |
| 90158 | | St. s. | Mary Ann | 40 | 20 | 72.6 | 15.9 | 6.2 | Tow. | 4 | 25 | 1907 | Geneva, Ala. | Apalachicola, Fla. |
| 214744 | LGRQ | St. s. | Maryanne | 2,518 | 1,583 | 309.0 | 40.0 | 25.0 | Frt. | 30 | 1,500 | 1879 | Chester, Pa. | Newark, N. J. |
| 202908 | | St. s. | Mary Anroid | 73 | 41 | 70.8 | 19.7 | 8.8 | Tow. | 5 | 300 | 1905 | Hamburg, Germany | New York, N. Y. |
| 201487 | | St. s. | Mary Belo | 0 | 6 | 45.6 | 11.6 | 4.0 | Frt. | 2 | 20 | 1904 | East Boston, Mass. | Eastport, Me. |
| 93374 | | St. s. | Mary O. | 92 | 47 | 70.7 | 18.3 | 8.8 | Tow. | 8 | | 1903 | Newbern, N. C. | Newbern, N. C. |
| 213787 | | *St. p. | Mary O. | 23 | 21 | 65.0 | 16.5 | 3.2 | Tow. | 3 | 50 | 1915 | Decatur, Wash. | Pt. Townsend, Wash. |
| 214363 | LGIF | St. p. | Mary Chilton | 922 | 392 | 205.2 | 32.6 | 12.2 | Pas. | 20 | 1,600 | 1916 | Yazoo City, Miss. | Vicksburg, Miss. |
| 93025 | | St. s. | Mary D. | 7 | 5 | 37.1 | 10.0 | 3.0 | Fsh. | 2 | 20 | 1900 | Roche Harbor, Wash. | Toscon, Mass. |
| 90174 | | St. s. | Mary Draper | 46 | 24 | 62.0 | 16.0 | 5.9 | Pas. | 6 | | 1869 | Jacksonville, Fla. | Charleston, S. C. |
| 90489 | | St. s. | Mary Groh | 139 | 69 | 112.7 | 22.6 | 8.0 | Frt. | 9 | 154 | 1873 | Black River, Ohio | Sandusky, Ohio. |
| 126364 | | St. s. | Mary H. | 208 | 105 | 116.0 | 29.5 | 7.2 | Frt. | 6 | 75 | 1858 | Nicollet, Wis. | Do. |
| 90944 | | St. s. | Mary J. | 57 | 39 | 75.0 | 17.6 | 5.9 | Mso. | 3 | | 1876 | Buffalo, N. Y. | New York, N. Y. |
| 92181 | | St. s. | Mary Jane | 28 | 14 | 49.8 | 14.6 | 6.4 | Frt. | 1 | | 1890 | Noank, Conn. | Portland, Me. |
| 212939 | | *St. p. | Mary Jane | 68 | 66 | 98.0 | 22.6 | 3.2 | Tow. | 8 | 250 | 1915 | Parkersburg, W. Va. | Pittsburgh, Pa. |
| 93350 | | *St. p. | Mary K. | 37 | 37 | 61.8 | 14.0 | 3.0 | Tow. | 3 | | 1902 | Lyons, Iowa. | Des Moines, Iowa. |
| 206255 | | St. s. | Mary M. | 44 | 34 | 66.0 | 18.2 | 7.0 | Pas. | 8 | 80 | 1909 | Manitowoc, Wis. | Chicago, Ill. |
| 213332 | | St. s. | Mary M. | 24 | 16 | 51.5 | 15.0 | 5.5 | Tow. | 2 | 75 | 1915 | New Baltimore, N. Y. | New York, N. Y. |
| 10664 | | St. s. | Mary O'Brien | 64 | 34 | 78.7 | 10.5 | 8.1 | Tow. | 4 | | 1863 | Buffalo, N. Y. | Philadelphia, Pa. |
| 92507 | | St. p. | Mary Patten | 508 | 378 | 182.0 | 28.1 | 7.8 | Pas. | 14 | 550 | 1893 | Brooklyn, N. Y. | Porth Amboy, N. J. |
| 16982 | | St. p. | Mary Powell | 983 | 877 | 238.0 | 34.6 | 9.2 | Pas. | 35 | 400 | 1891 | New York, N. Y. | Albany, N. Y. |
| 92425 | | St. s. | Mary Scott | 47 | 36 | 74.0 | 16.2 | 6.0 | Tow. | 4 | | 1892 | Ludington, Mich. | Duluth, Minn. |
| 201366 | | St. s. | MARY STEELE | 79 | 63 | 60.0 | 18.0 | 8.5 | Tow. | 7 | 150 | 1904 | Wilmington, Del. | Richmond, Va. |
| 91423 | | St. s. | Mary Wilcox | 120 | 92 | 102.5 | 20.4 | 10.6 | Tow. | 12 | 350 | 1882 | Camden, N. J. | New York, N. Y. |
| 216470 | | *St. p. | Mary A. Bell | 80 | 30 | 80.0 | 19.3 | 3.0 | Tow. | 4 | 150 | 1918 | Beardstown, Ill. | Chicago, Ill. |
| 92075 | | St. s. | Mary A. McGregor | 816 | 591 | 179.2 | 33.1 | 12.0 | Frt. | 14 | 485 | 1889 | Grand Haven, Mich. | Cleveland, Ohio. |
| 90520 | | St. s. | Mary B. Curtis | 78 | 39 | 83.8 | 18.4 | 8.3 | Pas. | 7 | | 1873 | Portland, Me. | Houston, Tex. |
| 210252 | | St. s. | Mary B. Garner | 252 | 172 | 129.0 | 22.5 | 9.9 | Fsh. | 29 | 600 | 1912 | Baltimore, Md. | Philadelphia, Pa. |
| 93359 | | *St. p. | Mary C. Byrne | 28 | 28 | 63.0 | 17.8 | 3.8 | Pas. | 9 | | 1902 | Stockton, Ala. | Mobile, Ala. |
| 93161 | | St. s. | MARY C. RUPHICKE | 4,904 | 3,879 | 430.0 | 50.2 | 24.4 | Frt. | 24 | 1,700 | 1901 | Chicago, Ill. | Duluth, Minn. |
| 201044 | | *St. p. | Mary C. Lucas | 52 | 52 | 88.2 | 20.5 | 3.7 | Pas. | 10 | | 1903 | St. Louis, Mo. | Memphis, Tenn. |
| 91304 | | St. s. | Mary D. Humo | 155 | 105 | 98.2 | 23.0 | 10.0 | Fsh. | 8 | | 1881 | Ellensburg, Oreg. | Pt. Townsend, Wash. |
| 91247 | | St. s. | Mary E. Gordon | 150 | 113 | 89.0 | 22.0 | 6.2 | Frt. | 10 | 150 | 1830 | Rondout, N. Y. | New York, N. Y. |
| 135980 | | St. s. | Mary F. Scully | 142 | 71 | 101.5 | 21.5 | 8.6 | Tow. | 10 | 550 | 1838 | Philadelphia, Pa. | Do. |
| 92933 | | St. s. | Mary H. Boyce | 700 | 476 | 181.4 | 34.2 | 14.0 | Frt. | 15 | 375 | 1888 | Grand Haven, Mich. | Chicago, Ill. |
| 92351 | | St. s. | Mary J. Walker | 61 | 30 | 65.3 | 17.5 | 8.5 | Tow. | 6 | | 1891 | Bordentown, N. J. | Philadelphia, Pa. |
| 95040 | | St. s. | Mary P. Riehl | 47 | 32 | 69.2 | 17.0 | 7.7 | Pas. | 4 | 78 | 1908 | Solomons, Md. | Baltimore, Md. |
| 91490 | | St. s. | Mary R. Corr | 25 | 12 | 50.4 | 15.0 | 6.0 | Tow. | 7 | | 1882 | Pottys Island, N. J. | Norfolk, Va. |
| 93237 | | St. s. | Mary S. Lewis | 139 | 99 | 88.0 | 22.0 | 8.5 | Pas. | 6 | 173 | 1901 | Port Jefferson, N. Y. | Bridgeport, Conn. |
| 26003 | | St. s. | Mary T. Tracy | 147 | 100 | 91.4 | 22.0 | 11.1 | Tow. | 6 | 357 | 1882 | Brooklyn, N. Y. | Philadelphia, Pa. |
| 215371 | LHFS | St. s. | Mary W. Potter | 148 | 160 | 113.5 | 21.2 | 9.3 | Tow. | 12 | | 1884 | Philadelphia, Pa. | New York, N. Y. |
| 215350 | | St. s. | Mary & John | 70 | 61 | 62.0 | 17.3 | 6.0 | Fsh. | 1 | 15 | 1917 | Vermillion, Ohio | Sandusky, Ohio. |
| 91762 | | St. s. | Mary and Joseph | 25 | 17 | 49.0 | 11.7 | 6.0 | Tow. | 2 | | 1885 | Norfolk, Va. | Norfolk, Va. |
| 91317 | | St. s. | Maryland | 18 | 8 | 53.3 | 13.1 | 6.1 | Tow. | 4 | | 1881 | Baltimore, Md. | Charleston, S. C. |
| 91747 | | St. s. | Maryland | 22 | 11 | 51.3 | 13.8 | 6.3 | Tow. | 4 | | 1884 | do. | Baltimore, Md. |
| 204042 | KWDP | St. s. | MARYLAND | 1,509 | 827 | 249.5 | 40.1 | 14.1 | Pas. | 41 | 1,900 | 1907 | Sparrows Point, Md. | Cape Charles, Va. |
| 92105 | | St. s. | Mascot | 20 | 10 | 45.0 | 13.5 | 6.0 | Tow. | 3 | 10 | 1890 | Brooklyn, N. Y. | New York, N. Y. |
| 92580 | | St. s. | Mascot | 36 | 18 | 63.0 | 15.5 | 6.0 | Pas. | 3 | | 1894 | Brewer, Me. | Portland, Me. |
| 92963 | | St. s. | Mascot | 21 | 14 | 43.5 | 13.9 | 6.3 | Tow. | 5 | | 1899 | Long Island City, N. Y. | Philadelphia, Pa. |
| 93302 | | St. s. | Mascot | 13 | 9 | 42.5 | 9.9 | 4.6 | Fsh. | 4 | | 1902 | Milwaukee, Wis. | Milwaukee, Wis. |
| 203773 | | St. s. | Mascot | 33 | 20 | 57.0 | 14.4 | 8.0 | Tow. | 3 | | 1906 | Newbern, N. O. | Newbern, N. O. |
| 203085 | | St. s. | MASCOT | 8 | 6 | 61.0 | 8.0 | 3.4 | Pas. | 1 | 40 | 1894 | Charleston, W. Va. | Kansas City, Mo. |
| 91818 | KDQO | St. s. | Mascotte | 884 | 520 | 105.5 | 30.0 | 10.0 | Pas. | 37 | 1,250 | 1885 | Philadelphia, Pa. | New Haven, Conn. |
| 92147 | | St. s. | Mascotte | 8 | 5 | 38.0 | 11.8 | 4.1 | Pas. | 2 | | 1889 | Seattle, Wash. | Seattle, Wash. |
| 16970 | KPVS | St. y. | Massapeth II | 98 | 66 | 109.1 | 15.9 | 9.7 | Yet. | 5 | | 1900 | New York, N. Y. | New York, N. Y. |
| 92600 | | St. s. | Massananga | 110 | 77 | 92.4 | 17.5 | 0.1 | Frt. | 8 | 225 | 1894 | Lockport, N. Y. | Buffalo, N. Y. |
| 155198 | | St. s. | Massasoit | 304 | 208 | 127.6 | 30.6 | 0.5 | Frt. | 18 | 275 | 1891 | Port Huron, Mich. | Belfast, Me. |
| 202474 | | St. s. | † Mastodon | 96 | 65 | 73.7 | 20.4 | 0.1 | Frt. | 3 | | 1885 | Greenpoint, N. Y. | New York, N. Y. |

1 Formerly Cuban st. s. Curlyba.
 2 Formerly British st. s. Liberia.
 3 Formerly st. s. Liberia.
 4 Formerly st. s. City of Nicollet.

5 Formerly st. s. Glen Iris.
 6 Formerly st. s. E. J. Levy.
 7 Formerly st. s. Charles H. Senn.
 8 Formerly Maryland police st. s. Gov. P. F. Thomas.

9 Formerly st. y. Baghaya.
 10 Formerly st. s. O. O. Carpenter.
 11 Formerly U. S. Eng. st. s. David Bushnell
 † Composite.

MERCHANT STEAM VESSELS OF THE UNITED STATES—Continued.

| Official No. | Signal letters. | Rig. | Name of vessel. | Gross tonnage. | Net tonnage. | Length. | Breadth. | Depth. | Service. | Crew. | Indicated horsepower. | When built. | Where built. | Home port (where permanent document issues). |
|--------------|-----------------|---------|----------------------|----------------|--------------|-------------|------------|------------|----------|-------|-----------------------|-------------|-----------------------------|--|
| 150810 | KNPV | St. s. | MATAFA..... | 4,840 | 3,604 | Feet. 429.6 | Feet. 60.0 | Feet. 25.0 | Frt. | 25 | 1,400 | 1899 | Lorain, Ohio..... | Duluth, Minn. |
| 92888 | KNPV | St. s. | MATANZAS..... | 3,094 | 2,006 | 360.3 | 41.2 | 26.5 | Frt. | 39 | 1,400 | 1883 | Belfast, Ireland..... | New York, N. Y. |
| 20024 | KNPV | St. s. | Mathew Wilson..... | 322 | 243 | 141.3 | 27.9 | 10.8 | Frt. | 11 | 450 | 1872 | Cleveland, Ohio..... | Marquette, Mich. |
| 155252 | KLWO | St. s. | Matilda Weems..... | 1,322 | 1,090 | 205.8 | 29.9 | 18.6 | Pas. | 18 | 550 | 1885 | Leith, Scotland..... | Baltimore, Md. |
| 113157 | LFDJ | St. s. | MATINCOCK..... | 6,766 | 3,861 | 459.1 | 51.3 | 28.8 | Tnk. | 34 | 2,000 | 1913 | Dietrichsdorf, Germany..... | New York, N. Y. |
| 292204 | LFPH | St. s. | MATOA..... | 2,311 | 1,836 | 290.6 | 40.3 | 21.1 | Frt. | 29 | | 1890 | Cleveland, Ohio..... | Boston, Mass. |
| 11715 | LDQV | St. s. | MATSONIA..... | 9,728 | 6,173 | 480.0 | 58.1 | 36.5 | Pas. | 72 | 8,500 | 1913 | Newport News, Va..... | San Francisco, Cal. |
| 203907 | | St. s. | MATTHEW ANDREWS..... | 7,014 | 5,497 | 532.0 | 56.0 | 31.0 | Frt. | 20 | 1,760 | 1907 | Cleveland, Ohio..... | Cleveland, Ohio. |
| 292958 | | St. s. | Mattie..... | 58 | 39 | 65.0 | 18.6 | 8.0 | Tow. | 4 | | 1899 | Brooklyn, N. Y..... | New York, N. Y. |
| 11980 | | *St. p. | Mattie..... | 42 | 42 | 85.5 | 17.4 | 3.9 | Frt. | 11 | 60 | 1913 | Moselys Bluff, La..... | New Orleans, La. |
| 290285 | | St. s. | Mattie Bargent..... | 35 | 17 | 67.7 | 16.0 | 6.3 | Tow. | 4 | 46 | 1871 | Philadelphia, Pa..... | New York, N. Y. |
| 92499 | | St. s. | MAUCH CHUNK..... | 642 | 406 | 145.0 | 32.0 | 14.4 | Fer. | 6 | 650 | 1893 | Wilmington, Del..... | Camden, N. J. |
| 93133 | | St. s. | MAUCH CHUNK..... | 4,499 | 3,609 | 381.7 | 50.5 | 15.5 | Frt. | 22 | 2,100 | 1901 | Buffalo, N. Y..... | Buffalo, N. Y. |
| 91361 | | St. s. | Maud S..... | 33 | 18 | 66.6 | 15.0 | 7.0 | Tow. | 7 | | 1881 | do..... | Chicago, Ill. |
| 91050 | | St. s. | Maud Wilmot..... | 57 | 28 | 76.0 | 16.5 | 7.0 | Tow. | 8 | | 1878 | Pittsburgh, Pa..... | New Orleans, La. |
| 93167 | | *St. p. | Maude Kilgore..... | 82 | 82 | 116.0 | 23.0 | 3.5 | Tow. | 11 | | 1901 | Paducah, Ky..... | St. Louis, Mo. |
| 14861 | LOTH | St. s. | MAUI..... | 10,261 | 6,369 | 494.0 | 58.0 | 31.5 | Frt. | 135 | 10,000 | 1917 | San Francisco, Cal..... | San Francisco, Cal. |
| 213660 | LFNK | St. s. | MAUMEE..... | 2,556 | 1,615 | 305.5 | 41.9 | 19.8 | Frt. | 25 | 1,100 | 1897 | W. Hartlepool, England..... | New York, N. Y. |
| 204923 | KWMP | St. s. | MAUNA KEA..... | 1,594 | 940 | 239.3 | 36.2 | 16.7 | Pas. | 70 | 2,200 | 1908 | San Francisco, Cal..... | Honolulu, Hawaii. |
| 277228 | KQBV | St. s. | MAUNA LOA..... | 850 | 530 | 176.8 | 33.9 | 16.1 | Pas. | 51 | 820 | 1890 | Port Blakeley, Wash..... | Do. |
| 92074 | | St. s. | MAUNALO..... | 4,951 | 4,004 | 400.0 | 60.2 | 24.0 | Frt. | 25 | 1,600 | 1899 | Chicago, Ill..... | Duluth, Minn. |
| 92114 | | St. s. | Maurice..... | 36 | 18 | 55.6 | 15.7 | 6.5 | Tow. | 8 | | 1892 | Philadelphia, Pa..... | Philadelphia, Pa. |
| 07707 | LBPH | St. s. | May..... | 121 | 82 | 88.5 | 21.0 | 9.5 | Tow. | 8 | 275 | 1910 | Millford, Del..... | Do. |
| 209229 | | St. s. | May..... | 22 | 9 | 46.0 | 12.6 | 4.8 | Fah. | 3 | 45 | 1903 | San Francisco, Cal..... | Unalaska, Alaska. |
| 203100 | | St. s. | May Archer..... | 125 | 49 | 80.3 | 20.0 | 7.8 | Pas. | 7 | 150 | 1906 | Rockland, Me..... | Rockland, Me. |
| 292853 | | *St. p. | May D..... | 60 | 48 | 61.5 | 16.5 | 4.4 | Pas. | 3 | | 1898 | San Francisco, Cal..... | St. Michael, Alaska. |
| 62628 | LHDF | St. s. | Mayfair..... | 670 | 420 | 173.9 | 38.0 | 12.3 | Frt. | 20 | | 1905 | Aberdeen, Wash..... | San Francisco, Cal. |
| 102201 | KJQL | St. p. | Mayflower..... | 778 | 528 | 202.5 | 22.5 | 10.4 | Pas. | 21 | 1,200 | 1891 | Chelsea, Mass..... | Boston, Mass. |
| 92263 | | St. y. | Mayflower..... | 41 | 20 | 71.6 | 13.4 | 6.8 | Yot. | 2 | | 1888 | East Boston, Mass..... | Plymouth, Mass. |
| 92884 | | St. s. | Mayflower..... | 93 | 79 | 92.6 | 21.7 | 8.2 | Pas. | 8 | | 1894 | Philadelphia, Pa..... | Elizabeth City, N. C. |
| 00827 | | St. s. | Mayflower..... | 45 | 31 | 43.9 | 14.5 | 4.0 | Frt. | 3 | | 1904 | Buffalo, N. Y..... | Buffalo, N. Y. |
| 201303 | | St. s. | May Flower..... | 92 | 55 | 87.6 | 18.2 | 6.2 | Frt. | 5 | | 1904 | Point Caswell, N. C..... | Jacksonville, Fla. |
| 211304 | | *St. p. | Mayflower Jr..... | 94 | 59 | 85.6 | 15.0 | 5.2 | Pas. | 2 | 60 | 1913 | Oshkosh, Wis..... | Milwaukee, Wis. |
| 292600 | | St. s. | May Garnor..... | 101 | 50 | 94.3 | 25.0 | 6.0 | Pas. | 6 | | 1893 | Jacksonville, Fla..... | Jacksonville, Fla. |
| 01173 | | St. p. | May Graham..... | 91 | 91 | 95.6 | 16.0 | 3.5 | Pas. | 6 | | 1879 | St. Joseph, Mich..... | Milwaukee, Wis. |
| 20691 | | St. s. | May McGuire..... | 95 | 47 | 84.0 | 19.7 | 9.9 | Tow. | 9 | | 1887 | Elizabeth, N. J..... | New York, N. Y. |
| 101020 | | *St. p. | May Queen..... | 86 | 47 | 74.3 | 14.8 | 3.8 | Frt. | 4 | | 1890 | Seattle, Wash..... | Seattle, Wash. |
| 92531 | | St. s. | May Russell..... | 37 | 18 | 60.0 | 15.6 | 6.8 | Tow. | 6 | | 1893 | Baltimore, Md..... | Washington, N. C. |
| 92949 | KPDT | St. y. | Mayyla..... | 109 | 72 | 118.1 | 16.4 | 9.1 | Yot. | 11 | 700 | 1890 | New York, N. Y..... | Portsmouth, N. H. |
| 12023 | | St. s. | MAYOR GAYNOR..... | 1,634 | 747 | 210.0 | 45.1 | 17.5 | Fer. | 10 | 1,950 | 1914 | Camden, N. J..... | New York, N. Y. |
| 201983 | | St. s. | Meosta..... | 1,770 | 1,418 | 281.7 | 40.0 | 20.0 | Frt. | 17 | 750 | 1888 | West Bay City, Mich..... | Cleveland, Ohio. |
| 91760 | | St. s. | Medea..... | 54 | 27 | 67.0 | 18.2 | 6.2 | Ovs. | 6 | | 1885 | South Norwalk, Conn..... | Bridgeton, Conn. |
| 92145 | | St. s. | Medea..... | 103 | 51 | 83.0 | 19.6 | 8.2 | Tow. | 10 | 450 | 1889 | Philadelphia, Pa..... | Perth Amboy, N. J. |
| 50260 | | St. p. | Mediator..... | 439 | 270 | 146.0 | 29.0 | 9.8 | Pas. | 15 | 274 | 1892 | Brooklyn, N. Y..... | Newark, N. J. |
| 112501 | LDPH | St. s. | MEDINA..... | 5,428 | 3,470 | 837.7 | 54.3 | 24.4 | Frt. | 50 | 4,100 | 1914 | Newport News, Va..... | New York, N. Y. |
| 220907 | | St. s. | Melbourne..... | 439 | 331 | 141.6 | 29.4 | 10.0 | Pas. | 11 | | 1893 | Saugatuck, Mich..... | Port Huron, Mich. |
| 104843 | KWLV | St. s. | MELROSE..... | 5,057 | 3,093 | 373.2 | 62.7 | 29.8 | Frt. | 39 | 2,700 | 1907 | Quincy, Mass..... | Boston, Mass. |
| 203918 | | St. p. | Melrose..... | 2,682 | 1,677 | 273.0 | 43.0 | 17.9 | Frt. | 10 | 1,340 | 1908 | Oakland, Cal..... | San Francisco, Cal. |
| 293350 | | St. s. | Melville..... | 93 | 64 | 79.5 | 19.7 | 6.9 | Pas. | 4 | | 1903 | Knappton, Wash..... | Astoria, Ore. |
| 09017 | | St. s. | Melville J..... | 20 | 13 | 63.8 | 14.6 | 5.1 | Frt. | 1 | | 1912 | Memphis, Tenn..... | Vicksburg, Miss. |
| 212025 | | *St. p. | Melvin..... | 35 | 35 | 77.3 | 16.1 | 3.5 | Tow. | 4 | 100 | 1914 | Cape Girardeau, Mo..... | St. Louis, Mo. |
| 225002 | | St. s. | Memphis..... | 177 | 121 | 109.0 | 22.5 | 8.0 | Frt. | 6 | 300 | 1872 | Chester, Pa..... | Norfolk, Va. |
| 102526 | | St. p. | Monahio..... | 203 | 101 | 98.4 | 45.0 | 9.2 | Fer. | 6 | | 1893 | Noank, Conn..... | Greenport, N. Y. |
| 01082 | | St. s. | Monahan..... | 93 | 68 | 94.0 | 17.9 | 7.7 | Fsh. | 27 | 124 | 1905 | Pocomoke City, Md..... | Cape Charles, Va. |
| 201131 | | St. s. | Monominee River..... | 23 | 43 | 73.1 | 17.4 | 8.8 | Fer. | 4 | 200 | 1870 | Green Bay, Wis..... | Milwaukee, Wis. |
| 17573 | | St. s. | Montor..... | 69 | 14 | 54.2 | 14.2 | 6.2 | Tow. | 4 | | 1868 | Cleveland, Ohio..... | Duluth, Minn. |
| 01069 | | St. s. | Mercer..... | 150 | 75 | 93.6 | 22.0 | 10.0 | Tow. | 5 | 350 | 1888 | Camden, N. J..... | New York, N. Y. |
| 01094 | | St. p. | Merchant..... | 571 | 490 | 147.7 | 29.0 | 6.4 | Pas. | 11 | 273 | 1878 | Wilmington, Del..... | Charleston, S. C. |
| 01402 | | St. s. | Merchant..... | 130 | 73 | 87.3 | 26.5 | 8.5 | Frt. | 2 | 90 | 1882 | Boston, Mass..... | Boston, Mass. |
| 201335 | | St. s. | MERCHANT..... | 350 | 238 | 131.0 | 27.0 | 6.5 | Frt. | 11 | 500 | 1904 | Philadelphia, Pa..... | Wilmington, Del. |
| 20108 | | St. s. | Mercury..... | 160 | 72 | 96.6 | 23.0 | 12.9 | Tow. | 10 | 400 | 1860 | Boston, Mass..... | New York, N. Y. |
| 205445 | | St. s. | Mercury..... | 29 | 21 | 62.0 | 15.7 | 6.7 | Fsh. | 6 | 100 | 1908 | Erie, Pa..... | Erie, Pa. |
| 216454 | LHQR | St. s. | MERCURY..... | 10,983 | 6,462 | 626.3 | 80.0 | 34.6 | Frt. | 270 | 3,935 | 1899 | Hamburg, Germany..... | New York, N. Y. |

1 Formerly st. s. Pennsylvania.

2 Formerly Spanish st. s. Guide.

3 Formerly st. s. Fayette.

4 Formerly (a) British st. s. El Callao,

(b) st. s. Oneda.

5 Formerly German st. s. Leda.

6 Formerly (a) British st. s. Maylands,

(b) Dutch st. s. Veerhaven,

(c) Danish st. s. Djurland.

7 Formerly (a) sch. James Spiera,

(b) Hawaiian st. s. Mauna Loa.

8 Formerly st. s. Franklin N. Brown.

9 Formerly st. p. (a) Patrol.

(b) William Storle.

10 Formerly st. s. City of Holland.

11 Formerly st. s. City of Chester.

12 Formerly st. s. John P. Wilson.

13 Formerly German st. s. Barbarossa.

† Composite.

‡ Transferred to Navy before document issued.

MERCHANT STEAM VESSELS OF THE UNITED STATES—Continued.

| Official No. | Signal letters. | Rtg. | Name of vessel. | Gross tonnage. | Net tonnage. | Length. | Breadth. | Depth. | Service. | Crew. | Indicated horsepower. | When built. | Where built. | Home port (where permanent document issues). |
|--------------|-----------------|---------|--------------------|----------------|--------------|---------|----------|--------|----------|-------|-----------------------|-------------|--------------------------|--|
| 208451 | LBTQ | St. s. | Merida | 628 | 350 | 182.0 | 34.2 | 13.4 | Pas. | 20 | 450 | 1911 | Bath, Me. | Wilmington, Del. |
| 204132 | | St. s. | Merle | 10 | 7 | 33.6 | 11.9 | 6.0 | Frt. | 1 | | 1907 | Buffalo, N. Y. | Buffalo, N. Y. |
| 200177 | KPRJ | St. y. | Mormad | 34 | 23 | 82.7 | 10.6 | 7.6 | Yct. | 7 | 225 | 1903 | Bristol, R. I. | New York, N. Y. |
| 106563 | | St. s. | Morrill | 32 | 18 | 56.5 | 16.8 | 6.3 | Tow. | 5 | 150 | 1838 | Do. | Do. |
| 8990 | JTMH | St. s. | Merrimack | 2,546 | 1,879 | 237.3 | 38.5 | 18.0 | Pas. | 37 | 1,500 | 1879 | Wilmington, Del. | Baltimore, Md. |
| 92012 | | St. s. | Morryconesag | 165 | 82 | 95.8 | 22.5 | 8.9 | Pas. | 9 | | 1838 | East Deserling, Me. | Portland, Me. |
| 91773 | | St. s. | Messenger | 37 | 18 | 57.8 | 13.1 | 4.4 | Frt. | 2 | 25 | 1835 | New Haven, Conn. | Albany, N. Y. |
| 93260 | | St. s. | Messenger | 25 | 17 | 52.5 | 15.0 | 4.0 | Tow. | 4 | | 1902 | Friday Harbor, Wash. | Kodiak, Alaska. |
| 92332 | | St. s. | Meta | 31 | 15 | 57.9 | 15.7 | 7.0 | Tow. | 4 | | 1891 | Brooklyn, N. Y. | Newark, N. J. |
| 212604 | LDRB | St. s. | Metapan | 5,011 | 3,120 | 379.2 | 50.3 | 29.1 | Pas. | 91 | 3,650 | 1909 | Belfast, Ireland | New York, N. Y. |
| 91313 | | St. s. | Meteor | 95 | 55 | 92.5 | 18.6 | 8.5 | Tow. | 6 | | 1881 | Wilmington, Del. | Wilmington, Del. |
| 93031 | | St. s. | Meteor | 68 | 40 | 75.0 | 18.0 | 7.0 | Pas. | 8 | | 1900 | San Francisco, Cal. | St. Michael, Alaska. |
| 93118 | KQRT | St. s. | METEOR | 2,324 | 1,436 | 253.6 | 43.2 | 24.2 | Frt. | 27 | 1,000 | 1901 | Toledo, Ohio. | Boston, Mass. |
| 93317 | | St. s. | METEOR | 252 | 171 | 87.1 | 28.2 | 7.9 | Pas. | 5 | 170 | 1902 | Shooters Island, N. Y. | New York, N. Y. |
| 211907 | | St. s. | Meteor | 22 | 15 | 77.5 | 9.9 | 4.5 | Pas. | 3 | 150 | 1876 | Glenbrook, Nev. | San Francisco, Cal. |
| 201017 | | *St. p. | Meter | 39 | 39 | 85.0 | 17.0 | 3.5 | Tow. | 5 | | 1884 | Jeffersonville, Ind. | New Orleans, La. |
| 3830 | | *St. d. | Metlako | 91 | 87 | 109.0 | 24.4 | 4.8 | Pas. | 5 | | 1900 | Portland, Oreg. | Portland, Oreg. |
| 209145 | | *St. p. | Metropolis | 97 | 97 | 125.0 | 25.0 | 3.6 | Tow. | 5 | 100 | 1911 | Metropolis, Ill. | St. Louis, Mo. |
| 116172 | | St. s. | Metropolitan | 71 | 35 | 75.3 | 19.5 | 8.6 | Tow. | 6 | | 1892 | Boston, Mass. | Boston, Mass. |
| 101939 | | St. y. | Meudon | 70 | 47 | 110.0 | 14.0 | 7.3 | Yct. | 7 | | 1903 | New York, N. Y. | New York, N. Y. |
| 203971 | KWBC | St. s. | MEXICAN | 8,673 | 5,514 | 472.3 | 57.2 | 32.3 | Frt. | 44 | 4,000 | 1907 | San Francisco, Cal. | Do. |
| 213022 | LFHD | St. s. | MEXICANO | 2,265 | 1,474 | 280.0 | 38.5 | 18.0 | Tnk. | 32 | 1,050 | 1893 | Middlesborough, England. | Do. |
| 203116 | KVJR | St. s. | MEXICO | 6,207 | 3,826 | 400.0 | 50.2 | 17.5 | Pas. | 128 | 5,000 | 1906 | Philadelphia, Pa. | Do. |
| 216397 | LKTG | St. s. | MEXON | 1,370 | 760 | 242.5 | 36.9 | 19.7 | Tnk. | 20 | 760 | 1918 | Violet, La. | Los Angeles, Cal. |
| 213452 | | St. s. | MEXPET | 2,371 | 1,311 | 100.1 | 24.4 | 13.1 | Frt. | 10 | 950 | 1915 | Port Richmond, N. Y. | New York, N. Y. |
| 85722 | | St. s. | Miami | 108 | 79 | 82.7 | 18.0 | 6.0 | Tow. | 6 | | 1882 | New Haven, Conn. | Do. |
| 92830 | KNGB | St. s. | MIAMI | 1,741 | 1,311 | 239.2 | 40.1 | 21.8 | Pas. | 50 | 2,000 | 1897 | Philadelphia, Pa. | New Haven, Conn. |
| 145559 | | St. s. | Miami | 28 | 15 | 57.4 | 15.0 | 6.2 | Frt. | 5 | | 1890 | Olympia, Wash. | Seattle, Wash. |
| 216505 | | St. s. | Michael | 49 | 33 | 67.1 | 16.2 | 7.1 | Tow. | 9 | 100 | 1918 | Baltimore, Md. | Baltimore, Md. |
| 208374 | | St. s. | Michael Howard | 36 | 24 | 67.0 | 16.0 | 5.0 | Pas. | 3 | 50 | 1911 | Croton-on-Hudson, N. Y. | New London, Conn. |
| 95850 | | St. s. | Michael M. Brennan | 91 | 71 | 86.5 | 24.1 | 0.5 | Frt. | 6 | | 1881 | Tottenville, N. Y. | Newark, N. J. |
| 83949 | | St. s. | Michael T. Barrett | 32 | 16 | 57.0 | 15.3 | 6.5 | Tow. | 3 | | 1886 | Athens, N. Y. | Philadelphia, Pa. |
| 203110 | | St. s. | Michael W. Conway | 144 | 99 | 85.6 | 24.5 | 9.0 | Frb. | 13 | 450 | 1906 | Buffalo, N. Y. | Chicago, Ill. |
| 203206 | | St. s. | MICHIGAN | 6,924 | 5,476 | 530.0 | 56.2 | 32.0 | Frt. | 31 | 2,700 | 1906 | Ecorse, Mich. | Marquette, Mich. |
| 211745 | | St. s. | MICHIGAN | 60 | 50 | 71.0 | 20.0 | 12.5 | Tow. | 0 | 150 | 1913 | Cleveland, Ohio. | Duluth, Minn. |
| 91652 | | St. p. | Michigan Central | 1,522 | 999 | 263.3 | 45.6 | 15.3 | For. | 14 | 500 | 1884 | Wyandotte, Mich. | Sandusky, Ohio. |
| 93331 | | St. p. | MIDDLESEX | 1,197 | 754 | 200.0 | 30.0 | 11.5 | Pas. | 44 | 600 | 1902 | Philadelphia, Pa. | Baltimore, Md. |
| 210044 | LCOD | St. s. | MIDDLESEX | 4,727 | 2,780 | 369.0 | 50.1 | 28.0 | Frt. | 28 | 2,100 | 1912 | Camden, N. J. | Boston, Mass. |
| 92699 | KMQF | St. s. | MIDDELTOWN | 1,483 | 1,008 | 243.3 | 45.6 | 14.0 | Pas. | 67 | 1,000 | 1896 | Philadelphia, Pa. | Hartford, Conn. |
| 136907 | | *St. p. | Midland | 87 | 87 | 117.0 | 23.0 | 3.8 | Frt. | 13 | | 1901 | Brownsville, Pa. | Pittsburgh, Pa. |
| 215153 | | St. s. | MIDVALE | 8,271 | 6,684 | 580.0 | 60.0 | 32.0 | Frt. | 31 | 2,000 | 1917 | Ashtabula, Ohio. | Cleveland, Ohio. |
| 214740 | LGRN | St. s. | MIDLER | 5,853 | 3,670 | 359.0 | 54.7 | 29.3 | Tnk. | 30 | 2,200 | 1917 | Quincy, Mass. | New York, N. Y. |
| 207082 | LBIIV | St. s. | MIGUELITO | 276 | 155 | 126.2 | 29.1 | 7.5 | Frt. | 10 | 300 | 1910 | | Do. |
| 150383 | KQBW | St. s. | Mikahala | 444 | 354 | 147.2 | 30.0 | 12.5 | Pas. | 39 | 300 | 1826 | Port Hakeley, Wash. | Honolulu, Hawaii. |
| 8687 | | St. s. | Mildred | 25 | 12 | 58.0 | 14.5 | 5.8 | Tow. | 3 | | 1869 | Philadelphia, Pa. | New York, N. Y. |
| 92764 | | St. s. | Mildred | 170 | 115 | 90.5 | 20.6 | 8.2 | Oys. | 8 | 300 | 1897 | Tottenville, N. Y. | Bridgeton, Conn. |
| 201309 | | *St. p. | Mildred Runyon | 54 | 54 | 94.0 | 16.0 | 3.0 | Pas. | 0 | | 1904 | Catlettsburg, Ky. | Louisville, Ky. |
| 201697 | | St. s. | Miles Standish | 55 | 35 | 64.2 | 8.0 | 4.0 | Tow. | 4 | | 1904 | New London, Conn. | New London, Conn. |
| 81851 | | St. s. | Milfred Keller | 55 | 37 | 58.7 | 18.0 | 8.0 | Tow. | 4 | | 1903 | Tottenville, N. Y. | New York, N. Y. |
| 207579 | LBNM | St. s. | MILLNOCKET | 3,336 | 2,083 | 311.0 | 44.2 | 24.1 | Frt. | 34 | 1,400 | 1910 | Sparrows Point, Md. | Do. |
| 202530 | | *St. p. | Millnor | 49 | 49 | 90.0 | 14.0 | 3.6 | Tow. | 5 | 40 | 1905 | Knoxville, Tenn. | Chattanooga, Tenn. |
| 210530 | | St. s. | Millon | 68 | 46 | 62.6 | 20.7 | 7.8 | Tow. | 9 | 150 | 1912 | Tottenville, N. Y. | New York, N. Y. |
| 92929 | | St. s. | Millwaukee | 82 | 50 | 70.0 | 23.6 | 11.2 | Tow. | 7 | | 1859 | Sheboygan, Wis. | Duluth, Minn. |
| 92835 | | *St. p. | Millwaukee | 396 | 219 | 135.5 | 30.6 | 5.3 | Pas. | 13 | 300 | 1898 | Ballard, Wash. | San Francisco, Cal. |
| 93285 | | St. s. | MILWAUKEE | 3,327 | 2,424 | 325.0 | 44.0 | 28.0 | Frt. | 23 | 1,600 | 1902 | Chicago, Ill. | Buffalo, N. Y. |
| 93285 | | St. s. | MILWAUKEE | 2,937 | 1,755 | 338.0 | 50.0 | 19.5 | For. | 38 | 3,000 | 1903 | Cleveland, Ohio. | Millwaukee, Wis. |
| 93263 | | St. s. | MILWAUKEE | 2,932 | 1,011 | 107.0 | 24.0 | 15.2 | Tow. | 6 | 1,000 | 1913 | Seattle, Wash. | Seattle, Wash. |
| 211590 | | St. s. | MILWAUKEE | 58 | 28 | 75.2 | 17.3 | 6.0 | Tow. | 11 | | 1893 | Lake Charles, La. | Houston, Tex. |
| 92516 | | St. p. | Mineola | 620 | 417 | 159.0 | 33.5 | 12.0 | Frt. | 8 | 325 | 1868 | Brooklyn, N. Y. | New York, N. Y. |
| 17928 | | St. s. | Mineola | 205 | 107 | 121.0 | 26.0 | 9.0 | Pas. | 15 | | 1901 | St. George, Me. | Boston, Mass. |
| 93131 | | St. s. | MINEOLA | 2,678 | 1,507 | 208.6 | 40.0 | 22.9 | Frt. | 34 | 1,450 | 1918 | Camden, N. J. | Philadelphia, Pa. |
| 216514 | LMBK | St. s. | MINERAL CITY | 67 | 28 | 78.4 | 10.0 | 5.3 | Pas. | 4 | | 1895 | Mount Clemens, Mich. | Chicago, Ill. |
| 92939 | | St. s. | Minerva | 800 | 563 | 200.0 | 32.0 | 11.7 | Pas. | 24 | 250 | 1873 | Brooklyn, N. Y. | Newark, N. J. |
| 7537 | JMWK | St. p. | Minerva | 21 | 10 | 54.6 | 14.0 | 6.0 | Tow. | 4 | | 1883 | Baltimore, Md. | Washington, D. C. |

1 Formerly st. y. Express.

2 Formerly st. s. Archibald Watt.

3 Formerly st. s. Decatur H. Miller.

4 Formerly British st. s. Metapan.

5 Formerly U. S. Eng. *st. p. Meter.

6 Formerly st. p. Bonita.

7 Formerly st. s. Sylvester L. Ward.

8 Formerly st. y. Velthra.

9 (a) British st. s. Harry Wadsworth.

9 Formerly (b) British st. s. Henri Roth.

9 Formerly (c) Mexican st. s. Mexicano.

10 Formerly st. s. Gordon Row.

11 Formerly st. s. The Doctor.

12 Formerly st. s. Frolo.

13 Formerly st. s. Harry.

14 Formerly st. s. (a) George L. Hammond.

14 Formerly st. s. (b) William B. Snow.

15 Formerly st. s. Protector.

16 Formerly *st. p. Eleanor.

17 Formerly (a) sch. Planter.

17 Formerly (b) Hawaiian st. s. Mikahala.

18 Formerly st. s. E. L. Austin.

19 Formerly st. s. W. F. Cogan.

20 Formerly st. s. Manistique, Marquette, and Northern 1.

21 Formerly st. p. Jane Moseley.

22 Formerly st. s. Mary.

MERCHANT STEAM VESSELS OF THE UNITED STATES—Continued.

| Official No. | Signal letters. | Rig. | Name of vessel. | Gross tonnage. | Net tonnage. | Length. | Breadth. | Depth. | Service. | Crew. | Indicated horsepower. | When built. | Where built. | Home port (where permanent document issues). |
|--------------|-----------------|--------|-------------------------------|----------------|--------------|---------|----------|--------|----------|-------|-----------------------|-------------|------------------------|--|
| 91822 | | St. s. | <i>Minerva</i> | 38 | 19 | 57.0 | 6.0 | 6.0 | Tow. | 3 | | 1886 | Philadelphia, Pa. | Philadelphia, Pa. |
| 92673 | | St. s. | <i>Mink</i> | 14 | 9 | 37.2 | 7.0 | 6.8 | Pas. | 1 | | 1895 | Florence, Oreg. | Yaquina, Oreg. |
| 90369 | | St. s. | <i>Minnehahonok</i> | 370 | 233 | 141.0 | 25.7 | 10.1 | Pas. | 10 | 282 | 1868 | New York, N. Y. | New York, N. Y. |
| 92769 | | St. p. | <i>MINNEAPOLIS</i> | 2,029 | 1,221 | 238.0 | 42.2 | 22.2 | Frt. | 26 | 700 | 1897 | South Chicago, Ill. | Do. |
| 92864 | | St. p. | <i>Minneapolis</i> | 235 | 157 | 108.5 | 21.8 | 4.9 | Pas. | 14 | 78 | 1868 | Tacoma, Wash. | St. Michael, Alaska. |
| 205554 | | St. y. | <i>Minnesac</i> | 27 | 18 | 56.0 | 12.0 | 6.0 | Yct. | 2 | 30 | 1908 | St. Joseph, Mich. | Marquette, Mich. |
| 93972 | | St. s. | <i>MINNESOTA</i> | 3,320 | 2,109 | 288.0 | 41.0 | 22.7 | Pas. | 25 | 1,700 | 1888 | Wyandotte, Mich. | New York, N. Y. |
| 201040 | KTDS | St. s. | <i>MINNESOTA</i> | 20,602 | 13,121 | 622.0 | 73.5 | 19.0 | Frt. | 178 | 10,000 | 1904 | New London, Conn. | Do. |
| 208339 | | St. s. | <i>MINNESOTA</i> | 87 | 58 | 68.8 | 20.0 | 9.3 | Tow. | 5 | 1,000 | 1911 | Cleveland, Ohio. | Duluth, Minn. |
| 214396 | | St. p. | <i>MINNESOTA</i> | 211 | 211 | 115.9 | 30.2 | 5.2 | Pas. | 10 | 212 | 1916 | Jeffersonville, Ind. | St. Paul, Minn. |
| 210534 | LONV | St. s. | <i>MINNESOTAN</i> | 6,676 | 4,100 | 407.7 | 53.7 | 28.1 | Pas. | 40 | 4,000 | 1912 | Sparrows Point, Md. | New York, N. Y. |
| 91125 | | St. s. | <i>Minnie</i> | 34 | 18 | 50.6 | 16.5 | 4.1 | Tow. | 3 | 65 | 1879 | Portland, Me. | Do. |
| 91477 | KRJM | St. s. | <i>Minnie</i> | 187 | 86 | 103.5 | 23.5 | 11.0 | Tow. | 9 | 450 | 1882 | Mystic River, Conn. | New London, Conn. |
| 201524 | | St. p. | <i>Minnie</i> | 25 | 25 | 71.5 | 17.5 | 3.0 | Fer. | 4 | | 1904 | Osage City, Mo. | Memphis, Penn. |
| 200548 | | St. s. | <i>Minnie R.</i> | 30 | 21 | 70.0 | 14.7 | 5.5 | Pas. | 9 | | 1903 | Mobile, Ala. | Houston, Tex. |
| 92077 | | St. s. | <i>Minnie Schneider</i> | 32 | 32 | 70.6 | 15.2 | 4.6 | Tow. | 2 | | 1889 | Galena, Ill. | Chicago, Ill. |
| 213413 | | St. s. | <i>Minnie V. Pope</i> | 35 | 31 | 43.6 | 15.0 | 8.2 | Pas. | 2 | 60 | 1915 | Bristol, R. I. | New Bedford, Mass. |
| 135933 | | St. s. | <i>Minot I. Wilcox</i> | 111 | 55 | 90.8 | 30.2 | 10.1 | Tow. | 8 | 425 | 1887 | Bristol, R. I. | New York, N. Y. |
| 93016 | | St. y. | <i>Mirage</i> | 30 | 21 | 75.5 | 10.6 | 7.6 | Yct. | 5 | | 1900 | Kennebunk, Me. | Providence, R. I. |
| 203955 | | St. s. | <i>Miranda</i> | 95 | 48 | 78.0 | 20.5 | 6.6 | Oys. | 6 | 125 | 1907 | Greenpoint, N. Y. | New York, N. Y. |
| 91709 | | St. s. | <i>Mischief</i> | 20 | 10 | 48.8 | 13.5 | 6.6 | Tow. | 3 | | 1894 | Erie, Pa. | Erie, Pa. |
| 215403 | | St. s. | <i>Miss Erie</i> | 16 | 13 | 50.4 | 13.1 | 3.0 | Pas. | 2 | 40 | 1916 | Mulat, Fla. | Pensacola, Fla. |
| 214485 | | St. s. | <i>Missinglink</i> | 36 | 32 | 64.0 | 22.0 | 3.0 | Fer. | 1 | | 1916 | Cleveland, Ohio. | Duluth, Minn. |
| 214556 | | St. s. | <i>MISSISSIPPI</i> | 93 | 52 | 71.0 | 20.0 | 12.5 | Tow. | 9 | | 1916 | Cleveland, Ohio. | New York, N. Y. |
| 200861 | | St. s. | <i>MISSOURI</i> | 2,434 | 1,434 | 225.0 | 40.1 | 24.5 | Frt. | 25 | 1,250 | 1904 | Charington, Ohio. | St. Louis, Mo. |
| 211335 | | St. p. | <i>MISSOURI</i> | 64 | 64 | 110.5 | 19.9 | 3.4 | Tow. | 9 | 100 | 1915 | Cleveland, Ohio. | Duluth, Minn. |
| 213598 | | St. s. | <i>MISSOURI</i> | 98 | 52 | 71.0 | 20.0 | 12.5 | Tow. | 8 | 750 | 1915 | Cleveland, Ohio. | Cleveland, Ohio. |
| 209921 | | St. s. | <i>Mist</i> | 34 | 23 | 55.0 | 17.5 | 6.0 | Fsh. | 3 | 140 | 1915 | Cleveland, Ohio. | Georgetown, S. C. |
| 202332 | | St. p. | <i>MITCHELLE C.</i> | 97 | 76 | 100.0 | 20.0 | 6.0 | Pas. | 10 | | 1905 | Conway, S. C. | Eastport, Me. |
| 92537 | | St. s. | <i>Mizpah</i> | 8 | 6 | 40.9 | 11.0 | 5.3 | Tow. | 2 | 75 | 1905 | Olympia, Wash. | Tacoma, Wash. |
| 202502 | | St. s. | <i>Mizpah</i> | 16 | 11 | 46.5 | 13.5 | 4.1 | Tow. | 2 | | 1905 | Newburgh, N. Y. | New York, N. Y. |
| 92955 | KPFO | St. p. | <i>MOBIAK</i> | 610 | 352 | 180.2 | 28.7 | 10.1 | Pas. | 101 | 3,000 | 1903 | Flensburg, Germany. | Do. |
| 215812 | LJGW | St. s. | <i>MOCCASIN</i> | 4,769 | 2,081 | 370.7 | 45.1 | 25.2 | Pas. | 101 | 3,000 | 1893 | Tacoma, Wash. | Tacoma, Wash. |
| 92854 | | St. p. | <i>Mocking Bird</i> | 82 | 29 | 73.5 | 16.9 | 4.4 | Pas. | 4 | | 1880 | Oakland, Cal. | San Francisco, Cal. |
| 91263 | | St. p. | <i>Modoo</i> | 929 | 770 | 204.0 | 42.3 | 8.0 | Pas. | 40 | 560 | 1916 | Bollingham, Wash. | Seattle, Wash. |
| 214030 | | St. s. | <i>Modoo</i> | 119 | 09 | 70.2 | 21.0 | 8.1 | Mso. | 8 | 250 | 1916 | Buffalo, N. Y. | Baltimore, Md. |
| 90394 | | St. s. | <i>Mohawk</i> | 10 | 7 | 41.5 | 11.1 | 5.4 | Tow. | 3 | | 1872 | Lookport, N. Y. | New York, N. Y. |
| 91054 | | St. s. | <i>Mohawk</i> | 137 | 109 | 85.6 | 17.8 | 8.0 | Con. | 4 | 85 | 1887 | Fort Howard, Wis. | New York, N. Y. |
| 21068 | | St. s. | <i>Mohawk</i> | 535 | 377 | 164.5 | 31.8 | 11.7 | Frt. | 13 | 560 | 1890 | Chester, Pa. | Delfast, Me. |
| 92698 | KMQC | St. s. | <i>MOHAWK</i> | 2,783 | 2,150 | 285.0 | 43.0 | 10.8 | Frt. | 22 | 1,800 | 1896 | Chester, Pa. | New London, Conn. |
| 93117 | | St. s. | <i>Mohawk</i> | 18 | 6 | 53.0 | 14.3 | 5.0 | Tow. | 2 | 80 | 1901 | San Francisco, Cal. | San Francisco, Cal. |
| 205729 | KWRL | St. s. | <i>MOHAWK</i> | 4,623 | 3,475 | 367.0 | 48.3 | 20.4 | Pas. | 40 | 5,000 | 1908 | Philadelphia, Pa. | New York, N. Y. |
| 92561 | KVLQ | St. s. | <i>Mohogan</i> | 1,234 | 890 | 225.0 | 30.2 | 14.1 | Frt. | 14 | 835 | 1894 | Marine City, Mich. | Philadelphia, Pa. |
| 92705 | KMRQ | St. s. | <i>MOHOGAN</i> | 2,783 | 2,150 | 285.0 | 43.0 | 10.8 | Frt. | 22 | 1,800 | 1896 | Chester, Pa. | New London, Conn. |
| 201311 | KTHH | St. s. | <i>MOHOGAN</i> | 2,255 | 1,770 | 237.9 | 40.1 | 19.5 | Frt. | 21 | 5,000 | 1904 | Philadelphia, Pa. | New York, N. Y. |
| 212343 | LJNV | St. s. | <i>MOLDEGAARD</i> | 2,832 | 1,783 | 321.1 | 45.2 | 20.6 | Frt. | 31 | 1,000 | 1906 | Bergen, Norway | Do. |
| 203081 | KVRL | St. s. | <i>MONUS</i> | 6,878 | 4,326 | 410.0 | 53.2 | 25.0 | Frt. | 130 | 5,000 | 1900 | Philadelphia, Pa. | Do. |
| 92855 | | St. p. | <i>Monarch</i> | 463 | 269 | 146.0 | 30.3 | 6.0 | Frt. | 10 | 280 | 1893 | Ballard, Wash. | St. Michael, Alaska. |
| 212133 | | St. p. | <i>Monarch</i> | 183 | 183 | 103.0 | 37.8 | 4.8 | Drig. | 17 | 180 | 1914 | Dravosburg, Pa. | Pittsburgh, Pa. |
| 201339 | | St. p. | <i>Monitor</i> | 49 | 49 | 97.5 | 22.0 | 2.0 | Tow. | 6 | | 1904 | Point Pleasant, W. Va. | Kansas City, Mo. |
| 135727 | | St. s. | <i>Monongah</i> | 112 | 58 | 92.0 | 20.0 | 0.0 | Pas. | 12 | | 1883 | Camden, N. J. | Wilmington, Del. |
| 200493 | KSTH | St. s. | <i>MONONGIA</i> | 13,638 | 8,730 | 600.0 | 61.3 | 23.1 | Pas. | 132 | 12,000 | 1903 |do. | New York, N. Y. |
| 93395 | KSMW | St. s. | <i>Monhegan</i> | 387 | 212 | 128.0 | 20.7 | 11.2 | Pas. | 10 | | 1903 | Rockland, Me. | Boston, Mass. |
| 16128 | | St. s. | <i>Monitor</i> | 45 | 25 | 67.3 | 16.2 | 8.8 | Tow. | 4 | | 1862 | Chicago, Ill. | Ogdensburg, N. Y. |
| 81784 | | St. p. | <i>Monitor</i> | 221 | 140 | 150.0 | 28.0 | 4.4 | Tow. | 16 | | 1901 | Brownsville, Pa. | Pittsburgh, Pa. |
| 11206 | | St. s. | <i>Monitor</i> | 94 | 52 | 92.7 | 22.0 | 8.0 | Tow. | 6 | 200 | 1893 | Pert Am. I., W. Va. | Seattle, Wash. |
| 202223 | | St. s. | <i>Monitor</i> | 15 | 10 | 44.0 | 11.0 | 4.4 | Fsh. | 4 | 35 | 1906 | Chicago, Ill. | Milwaukee, Wis. |
| 203305 | | St. p. | <i>Monitor</i> | 413 | 260 | 147.0 | 26.0 | 9.0 | Pas. | 13 | 500 | 1904 | Boston, Mass. | Boston, Mass. |
| 92322 | KFQR | St. s. | <i>Monmouth</i> | 1,440 | 931 | 200.5 | 35.1 | 14.0 | Pas. | 36 | 2,500 | 1888 | Philadelphia, Pa. | New York, N. Y. |
| 202469 | KVCD | St. s. | <i>MONOCACY</i> | 617 | 420 | 158.0 | 29.1 | 17.0 | Tow. | 10 | 1,000 | 1905 | Sparrows Point, Md. | Philadelphia, Pa. |
| 203211 | | St. s. | <i>Monomaok</i> | 63 | 26 | 68.5 | 18.4 | 7.8 | Tow. | 4 | 200 | 1908 | East Boston, Mass. | Gloucester, Mass. |
| 93382 | | St. s. | <i>MONROE C. SMITH</i> | 4,281 | 3,016 | 380.0 | 60.0 | 29.0 | Pas. | 21 | 1,500 | 1903 | Lorain, Ohio. | Oswego, N. Y. |
| 68088 | LCTW | St. s. | <i>MONTANAN</i> | 6,050 | 4,124 | 407.7 | 53.7 | 28.1 | Pas. | 49 | 4,000 | 1913 | Sparrows Point, Md. | Boston, Mass. |
| 210588 | JVDT | St. s. | <i>Montara</i> | 2,562 | 1,695 | 315.6 | 39.2 | 21.8 | Frt. | 27 | 1,600 | 1881 | Chester, Pa. | New York, N. Y. |
| 20637 | KRSH | St. s. | <i>MONTAUK</i> | 641 | 430 | 193.0 | 30.1 | 11.2 | Pas. | 20 | 1,000 | 1902 | Baltimore, Md. | Do. |
| 90775 | | St. s. | <i>Montauk</i> | 92 | 73 | 98.2 | 17.6 | 6.7 | Con. | 4 | | 1875 | Lockport, Ill. | Chicago, Ill. |
| 91216 | | St. s. | <i>Montauk</i> | 161 | 103 | 121.0 | 19.0 | 10.0 | Fsh. | 27 | | 1890 | Kennebunk, Me. | Newport, R. I. |
| 92259 | | St. p. | <i>MONTAUK</i> | 1,087 | 838 | 196.0 | 37.4 | 14.1 | Frt. | 8 | 510 | 1890 | Newburgh, N. Y. | New York, N. Y. |

1 Formerly st. s. Harlem.

2 Formerly st. s. Minnehaha.

3 Formerly st. s. E. Hoopershausen.

4 Formerly German st. s. Prinz Joachim.

5 Formerly st. s. Mahar and Burns.

6 Formerly st. s. Maggie Duncan.

7 Formerly a Norwegian st. s. Moldegaard.

8 Formerly a British st. s. Moldegaard.

9 Formerly st. s. Elmor E. Wood.

10 Formerly *st. p. W. H. Flint.

11 Formerly st. s. Lydla Thompson.

12 Formerly st. s. Willamette.

13 Formerly st. s. Queen Caroline.

† Transferred to Navy before document issued.

MERCHANT STEAM VESSELS OF THE UNITED STATES—Continued.

| Official No. | Signal letters. | Rig. | Name of vessel. | Gross tonnage. | Net tonnage. | Length. | Breadth. | Depth. | Service. | Crew. | Indicated horsepower. | When built. | Where built. | Home port (where permanent document issues). |
|--------------|-----------------|--------|---------------------|----------------|--------------|---------|----------|--------|----------|-------|-----------------------|-------------|-----------------------------|--|
| | | | | | | Feet. | Feet. | Feet. | | | | | | |
| 92645 | | St. s. | Montauk..... | 121 | 51 | 96.0 | 22.0 | 10.0 | Tow. | 6 | 400 | 1895 | Wilmington, Del..... | New York, N. Y. |
| 91903 | | St. p. | MONTCLAIR..... | 1,095 | 901 | 218.5 | 35.4 | 13.8 | Fer. | 7 | 600 | 1886 | Newburgh, N. Y..... | Do. |
| 93378 | KSMB | St. s. | MONTCLAIR..... | 130 | 88 | 80.0 | 21.6 | 11.4 | Tow. | 6 | 250 | 1903 | Camden, N. J..... | Do. |
| 93132 | KQVM | St. s. | MONTREY..... | 4,702 | 2,948 | 341.0 | 47.7 | 16.9 | Pas. | 90 | 5,000 | 1901 | Philadelphia, Pa..... | Do. |
| 203142 | | St. s. | Monticello..... | 196 | 133 | 125.5 | 21.0 | 6.3 | Pas. | 60 | 2,400 | 1906 | Tacoma, Wash..... | Seattle, Wash. |
| 215544 | LHSQ | St. s. | MONTICELLO..... | 7,582 | 4,731 | 468.5 | 68.5 | 32.2 | Frt. | 34 | 1,600 | 1911 | Bremen, Germany..... | San Francisco, Cal. |
| 208367 | LBTC | St. s. | MONTOSO..... | 3,129 | 1,932 | 335.0 | 46.8 | 22.7 | Frt. | 69 | 3,800 | 1912 | Newport News, Va..... | New York, N. Y. |
| 215445 | LHSR | St. s. | MONTPELLIER..... | 6,124 | 3,721 | 460.0 | 57.9 | 26.7 | Frt. | 69 | 3,800 | 1912 | Bostock, Germany..... | San Francisco, Cal. |
| 106259 | | St. s. | Montrose..... | 352 | 316 | 97.2 | 29.4 | 8.2 | Tow. | 7 | 175 | 1884 | Communipaw, N. J..... | New York, N. Y. |
| 202004 | | St. s. | MOON..... | 97 | 81 | 79.2 | 16.2 | 4.4 | Pas. | 3 | | 1905 | Buffalo, N. Y..... | Buffalo, N. Y. |
| 208756 | LBWN | St. s. | MORAN..... | 120 | 77 | 87.3 | 18.0 | 11.4 | Frt. | 11 | 325 | 1911 | Seattle, Wash..... | Seattle, Wash. |
| 92517 | | St. y | Morgan..... | 40 | 25 | 64.6 | 12.4 | 6.1 | Yct. | 3 | | 1891 | Rome, N. Y..... | Marquette, Mich. |
| 93120 | | St. p. | Morning Star..... | 495 | 495 | 250.0 | 33.0 | 6.0 | Frt. | 38 | 650 | 1901 | Jeffersonville, Ind..... | Cincinnati, Ohio. |
| 116942 | KPQV | St. s. | Morning Star..... | 263 | 112 | 32.6 | 30.0 | 10.8 | Pas. | 6 | 550 | 1900 | Essex, Mass..... | Seattle, Wash. |
| 202809 | | St. s. | MORRISTOWN..... | 181 | 123 | 93.7 | 24.0 | 11.1 | Tow. | 7 | 840 | 1906 | Port Richmond, N. Y..... | New York, N. Y. |
| 93055 | KQFG | St. s. | MORRO CASTLE..... | 6,004 | 3,732 | 400.0 | 50.2 | 28.0 | Frt. | 21 | 1,450 | 1902 | Philadelphia, Pa..... | Do. |
| 93321 | | St. s. | MOSES TAYLOR..... | 4,772 | 3,401 | 416.0 | 50.0 | 28.0 | Frt. | 21 | 1,450 | 1902 | Lorain, Ohio..... | Cleveland, Ohio. |
| 92174 | | St. s. | Mosher..... | 68 | 34 | 64.6 | 17.2 | 10.1 | Tow. | 8 | | 1911 | Chicago, Ill..... | Chicago, Ill. |
| 92004 | | St. p. | Mount Hope..... | 880 | 440 | 193.1 | 28.8 | 8.5 | Pas. | 20 | 1,200 | 1888 | Chelsea, Mass..... | Providence, R. I. |
| 93018 | | St. s. | Mount Morris..... | 400 | 272 | 137.0 | 30.0 | 25.5 | Frt. | 20 | 2,400 | 1917 | Athens, N. Y..... | New York, N. Y. |
| 215836 | LJHW | St. s. | MOUNT SHASTA..... | 4,895 | 3,011 | 376.0 | 52.0 | 25.5 | Frt. | 20 | 2,400 | 1917 | Oakland, Cal..... | San Francisco, Cal. |
| 215449 | LHQJ | St. s. | MOUNT VERNON..... | 18,372 | 7,564 | 685.2 | 72.2 | 40.4 | Frt. | 545 | 9,245 | 1906 | Stettin, Germany..... | New York, N. Y. |
| 201045 | | St. p. | Mountain Gem..... | 469 | 282 | 150.0 | 26.6 | 6.0 | Pas. | 18 | 600 | 1904 | Lewisville, Pa..... | Pt. Townsend, Wash. |
| 91845 | | St. s. | Mountaineer..... | 57 | 28 | 64.2 | 18.8 | 6.5 | Tow. | 4 | | 1883 | Chinook, Wash..... | Do. |
| 135954 | | St. s. | Mueller..... | 1,230 | 690 | 204.7 | 41.8 | 14.8 | Frt. | 19 | 850 | 1915 | Manitowoc, Wis..... | Chicago, Ill. |
| 213571 | LFNP | St. s. | Mukilteo..... | 91 | 83 | 81.8 | 24.5 | 6.9 | Drp. | 3 | 52 | 1909 | Raymond, Wash..... | San Francisco, Cal. |
| 206107 | | St. s. | Mullnix Bros..... | 96 | 583 | 205.5 | 40.5 | 13.8 | Pas. | 31 | 800 | 1912 | Toledo, Ohio..... | Toledo, Ohio. |
| 210854 | LCSD | St. s. | Multnomah..... | 5,025 | 3,759 | 370.0 | 63.1 | 27.0 | Frt. | 35 | 2,200 | 1917 | Sauvies Island, Ore..... | San Francisco, Cal. |
| 215853 | LJKV | St. s. | MUNAIRES..... | 4,203 | 3,011 | 376.0 | 49.2 | 20.9 | Frt. | 34 | 1,700 | 1916 | Newport News, Va..... | New York, N. Y. |
| 214074 | LQBJ | St. s. | MUNALBRO..... | 3,477 | 2,180 | 353.0 | 47.5 | 24.9 | Pas. | 65 | 3,600 | 1915 |do..... | Do. |
| 213814 | LFRII | St. s. | MUNAWAR..... | 3,863 | 2,948 | 350.0 | 40.0 | 30.0 | Frt. | 27 | 1,700 | 1902 | Sparrows Point, Md..... | Do. |
| 93322 | | St. s. | MUNOY..... | 3,285 | 2,071 | 358.0 | 44.9 | 24.3 | Frt. | 34 | 2,000 | 1900 | Wyandotte, Mich..... | Buffalo, N. Y. |
| 212790 | LDWP | St. s. | MUNDELTA..... | 5,288 | 3,937 | 370.0 | 53.2 | 27.0 | Frt. | 38 | 2,240 | 1917 | Port Glasgow, Scotland..... | New York, N. Y. |
| 214910 | LOVM | St. s. | MUNDELTA..... | 5,095 | 3,769 | 370.0 | 53.1 | 27.0 | Frt. | 35 | 2,200 | 1917 | Newport News, Va..... | Do. |
| 215748 | LJFG | St. s. | MUNINDIES..... | 4,309 | 3,377 | 300.0 | 60.0 | 28.0 | Frt. | 20 | 1,450 | 1902 |do..... | Do. |
| 212118 | | St. s. | MUNISING..... | 1,697 | 1,144 | 213.3 | 43.1 | 17.0 | Frt. | 20 | 75 | 1010 | Lorain, Ohio..... | Marquette, Mich. |
| 214201 | LODV | St. s. | MUNISLA..... | 204 | 102 | 117.0 | 22.4 | 8.5 | Pas. | 8 | 300 | 1890 | Ecorse, Mich..... | New York, N. Y. |
| 92197 | | St. s. | Munnatawket..... | 3,315 | 2,105 | 327.2 | 46.2 | 22.9 | Frt. | 36 | 2,100 | 1916 | New London, Conn..... | New London, Conn. |
| 214042 | LFVR | St. s. | MUNPLACE..... | 3,893 | 2,439 | 333.0 | 48.2 | 25.0 | Frt. | 35 | 3,100 | 1916 | Sparrows Point, Md..... | New York, N. Y. |
| 214467 | LQPT | St. s. | MUNRIO..... | 3,315 | 2,105 | 327.2 | 46.2 | 22.9 | Frt. | 35 | 2,100 | 1916 |do..... | Do. |
| 214087 | LOBN | St. s. | MUNSOMO..... | 3,190 | 2,035 | 345.0 | 46.0 | 24.2 | Frt. | 39 | 2,600 | 1914 | Greenock, Scotland..... | Do. |
| 212924 | LFDM | St. s. | MUNWOOD..... | 311 | 155 | 125.0 | 25.0 | 14.7 | Tow. | 13 | 650 | 1890 | Camden, N. J..... | Boston, Mass. |
| 130500 | KHMV | St. s. | MURRELL..... | 4,730 | 2,864 | 377.0 | 52.0 | 20.8 | Frt. | 50 | 2,500 | 1918 | Shooters Island, N. Y..... | New York, N. Y. |
| 216220 | LKPH | St. s. | MUSCATINE..... | 846 | 618 | 107.0 | 35.3 | 13.1 | Per. | 7 | 450 | 1885 | Newburgh, N. Y..... | Do. |
| 01813 | | St. p. | Musconetcong..... | 3,323 | 2,127 | 326.2 | 47.1 | 23.9 | Frt. | 25 | 1,200 | 1897 | South Shields, England..... | Do. |
| 213636 | LFPG | St. s. | MUSKOGON..... | 7,224 | 4,502 | 450.9 | 57.0 | 31.2 | Tnk. | 44 | 2,000 | 1913 | Danzig, Germany..... | Do. |
| 212084 | LFQS | St. s. | MUSKOGEE..... | 84 | 57 | 78.2 | 20.0 | 9.6 | Pas. | 6 | | 1890 | Athens, N. Y..... | Do. |
| 02224 | | St. s. | Mutual..... | 32 | 16 | 61.0 | 13.7 | 6.0 | Tow. | 8 | | 1900 | Pocomoke City, Md..... | Philadelphia, Pa. |
| 93087 | | St. y | My Gypsy..... | 26 | 13 | 69.0 | 12.0 | 6.7 | Yct. | 2 | 170 | 1893 | Boston, Mass..... | Boston, Mass. |
| 02650 | KMHO | St. p. | Nyles Standish..... | 700 | 339 | 107.8 | 33.6 | 10.0 | Pas. | 19 | 1,350 | 1895 | Chelsea, Mass..... | Do. |
| 92401 | | St. s. | Myopia..... | 16 | 10 | 54.7 | 11.1 | 4.2 | Frt. | 3 | | 1889 | Boston, Mass..... | Do. |
| 200144 | | St. s. | Myra..... | 33 | 26 | 60.3 | 14.0 | 8.0 | Pas. | 2 | | 1903 | Port Jefferson, N. Y..... | Portsmouth, N. H. |
| 01993 | | St. a. | Myron..... | 076 | 414 | 186.0 | 32.6 | 13.0 | Tow. | 18 | 700 | 1883 | Grand Haven, Mich..... | New Haven, Conn. |
| 204352 | | St. s. | MYRON L. HYMAN..... | 404 | 229 | 136.6 | 33.0 | 9.0 | Frt. | 6 | | 1907 | Buffalo, N. Y..... | Duluth, Minn. |
| 03024 | | St. a. | Myrtle..... | 37 | 25 | 62.4 | 12.7 | 5.8 | Fsh. | 6 | 120 | 1900 | Ludington, Mich..... | Grand Haven, Mich. |
| 204535 | | St. s. | Myrtle..... | 78 | 53 | 72.7 | 19.0 | 7.7 | Tow. | 4 | 80 | 1907 | South Bend, Wash..... | Pt. Townsend, Wash. |
| 205908 | | St. s. | Myrtle..... | 36 | 29 | 57.4 | 13.8 | 2.9 | Pas. | 2 | 20 | 1909 | Prosper, Ore..... | Astoria, Ore. |
| 206743 | | St. p. | Myrtle..... | 10 | 0 | 31.0 | 9.3 | 4.1 | Frt. | 4 | 8 | 1915 | Myrtle Point, Ore..... | Empire, Ore. |
| 213681 | | St. s. | Myrtle..... | 97 | 72 | 72.4 | 20.5 | 6.1 | Mso. | 4 | 130 | 1886 | Milwaukee, Wis..... | Milwaukee, Wis. |
| 01823 | | St. s. | Mystery..... | 63 | 31 | 76.6 | 18.0 | 8.8 | Tow. | 6 | | 1871 | Totenville, N. Y..... | New York, N. Y. |
| 00313 | | St. s. | Mytlo..... | 27 | 13 | 47.8 | 15.0 | 6.5 | Tow. | 4 | | 1891 | Sandusky, Ohio..... | Duluth, Minn. |
| 02301 | | St. s. | Mytlo..... | 21 | 14 | 54.1 | 15.0 | 4.0 | Tow. | 2 | 100 | 1907 | Engle Harbor, Wash..... | Pt. Townsend, Wash. |
| 203888 | | St. s. | Mytlo..... | | | | | | | | | | Astoria, Ore..... | Astoria, Ore. |

1 Formerly German st. s. O. J. D. Ahlers.
 2 Formerly German st. s. Bochum.
 3 Formerly st. s. Annie Laurie.
 4 Formerly st. s. 7a Shoo City.
 5 Formerly st. s. 6a Sunbeam.
 6 Formerly st. s. Bagaland.

7 Formerly German st. s. Kronprinzessin Cecilio.
 8 Formerly st. s. Edwin S. Tico.
 9 Formerly British st. s. Lauristan.
 10 Formerly st. s. F. M. Osborne.
 11 Formerly British st. s. Munwood.
 12 Formerly st. s. N. & W. I.

(a) British st. s. Alonwan.
 (b) Greek st. s. Leonidas Cambina.
 (c) Danish st. s. Gotland.
 13 Formerly German st. s. Triton.
 14 Formerly st. s. Mark Hopkins.
 † Transferred to Navy before document issued.

MERCHANT STEAM VESSELS OF THE UNITED STATES—Continued.

| Official No. | Signal letters. | Rig. | Name of vessel. | Gross tonnage. | Net tonnage. | Length. | Breadth. | Depth. | Service. | Crew. | Indicated horsepower. | When built. | Where built. | Home port (where permanent document issues). |
|--------------|-----------------|---------|-----------------|----------------|--------------|---------|----------|--------|----------|-------|-----------------------|-------------|------------------------|--|
| N. | | | | | | | | | | | | | | |
| 130226 | | St. s. | N. Boutin | 40 | 23 | 68.0 | 18.0 | 8.6 | Fsh. | 9 | | 1882 | Buffalo, N. Y. | Milwaukee, Wis. |
| 130207 | | St. s. | N. Hayden | 133 | 66 | 87.8 | 26.0 | 8.5 | Frt. | 2 | 52 | 1831 | Boston, Mass. | Boston, Mass. |
| 212534 | | *St. p. | N. B. Holbert | 22 | 14 | 80.4 | 10.7 | 2.6 | Frt. | 5 | 30 | 1914 | Knoxville, Tenn. | Chattanooga, Tenn. |
| 18287 | | St. s. | N. B. Starbuck | 72 | 49 | 72.4 | 18.0 | 9.3 | Tow. | 6 | | 1865 | New Baltimore, N. Y. | New York, N. Y. |
| 205250 | | St. s. | N. F. Leopold | 6,929 | 5,245 | 532.0 | 65.0 | 27.3 | Frt. | 20 | 1,800 | 1908 | Bay City, Mich. | Chicago, Ill. |
| 93003 | | St. s. | N. J. Nessen | 440 | 368 | 148.6 | 37.0 | 11.5 | Frt. | 12 | 312 | 1880 | Lorain, Ohio | Grand Haven, Mich. |
| 130025 | | St. s. | N. M. Jones | 34 | 17 | 83.0 | 17.0 | 6.7 | Tow. | 5 | | 1871 | Pittsburgh, Pa. | Pittsburgh, Pa. |
| 130834 | | *St. p. | N. R. Lang | 528 | 381 | 182.0 | 30.7 | 6.2 | Pas. | 13 | | 1900 | Portland, Oreg. | Portland, Oreg. |
| 141064 | | St. s. | N. S. Hoskins | 24 | 12 | 85.4 | 14.2 | 6.0 | Pas. | 7 | | 1890 | New Orleans, La. | New Orleans, La. |
| 130240 | LKTN | St. s. | Nacoochee | 2,628 | 1,642 | 285.6 | 46.5 | 24.6 | Frt. | 55 | 1,400 | 1918 | Houston, Tex. | Houston, Tex. |
| 130746 | JWVM | St. s. | Nacoochee | 2,680 | 1,605 | 290.0 | 40.7 | 15.8 | Pas. | 45 | 2,400 | 1882 | Chester, Pa. | Savannah, Ga. |
| 130416 | | *St. p. | Nadine | 27 | 207 | 75.3 | 15.1 | 3.0 | Pas. | 13 | | 1892 | Lamline, Mo. | St. Louis, Mo. |
| 130793 | | St. s. | Nahana | 91 | 45 | 89.0 | 20.1 | 7.5 | Tow. | 6 | | 1838 | Portland, Oreg. | Portland, Oreg. |
| 209802 | | *St. p. | Nahotta | 149 | 112 | 98.0 | 21.1 | 6.5 | Pas. | 6 | | 1898 | Portland, Alaska | Astoria, Oreg. |
| 19913 | | St. p. | Nahin | 107 | 67 | 85.5 | 14.0 | 4.0 | Frt. | 8 | | 1912 | Wrangell, Alaska | Wrangell, Alaska |
| 131008 | | St. p. | Nalad | 118 | 84 | 107.2 | 21.0 | 6.7 | Pas. | 8 | | 1852 | New York, N. Y. | New York, N. Y. |
| 212225 | | St. p. | Naknek | 36 | 14 | 66.0 | 16.0 | 6.3 | Tow. | 3 | 150 | 1903 | Alameda, Cal. | San Francisco, Cal. |
| 202816 | | *St. p. | Nan Allen | 133 | 66 | 100.0 | 25.5 | 4.9 | Frt. | 9 | 75 | 1914 | Dublin, Ga. | Savannah, Ga. |
| 202816 | | *St. p. | Nan Elizabeth | 177 | 133 | 124.0 | 31.0 | 4.6 | Frt. | 8 | 200 | 1906 | Lumber City, Ga. | Georgetown, S. C. |
| 211442 | LDCH | St. s. | NANKING | 8,262 | 5,099 | 423.8 | 64.9 | 17.4 | Pas. | 150 | 7,000 | 1913 | Camden, N. J. | New York, N. Y. |
| 215316 | LHMJ | St. s. | NANSEMOND | 13,332 | 8,528 | 559.2 | 62.2 | 30.0 | Frt. | 130 | 5,000 | 1896 | Belfast, Ireland | Do. |
| 130666 | KRPN | St. p. | Nantasket | 739 | 339 | 188.9 | 34.0 | 10.7 | Pas. | 23 | 1,400 | 1902 | Chelsea, Mass. | Boston, Mass. |
| 130815 | KPBJ | St. s. | NANTUCKET | 2,599 | 1,767 | 274.0 | 42.0 | 16.2 | Pas. | 40 | 3,162 | 1899 | Wilmington, Del. | Baltimore, Md. |
| 200930 | KTDB | St. s. | NANUET | 217 | 148 | 102.2 | 24.4 | 12.3 | Tow. | 12 | 900 | 1904 | Port Richmond, N. Y. | New York, N. Y. |
| 130675 | | St. s. | Naos | 16 | 8 | 45.1 | 13.6 | 5.8 | Fsh. | 4 | 140 | 1894 | Boston, Mass. | Newport, R. I. |
| 207420 | | St. s. | NAPA VALLEY | 1,500 | 884 | 231.2 | 48.7 | 16.3 | Pas. | 34 | 2,600 | 1910 | San Francisco, Cal. | San Francisco, Cal. |
| 130502 | | *St. p. | Napa City | 178 | 162 | 106.0 | 26.8 | 6.0 | Frt. | 4 | 120 | 1891 | Benicia, Cal. | Do. |
| 18772 | | St. s. | Narragansett | 125 | 85 | 98.3 | 20.6 | 9.8 | Tow. | 15 | | 1873 | Brooklyn, N. Y. | Baltimore, Md. |
| 130872 | | St. s. | Narragansett | 37 | 25 | 51.9 | 14.6 | 5.8 | Oys. | 4 | 75 | 1900 | New Haven, Conn. | Providence, R. I. |
| 202325 | | St. s. | Narragansett | 244 | 184 | 117.0 | 43.0 | 9.4 | Fer. | 6 | | 1905 | Saunderstown, R. I. | Newport, R. I. |
| 210653 | LCQF | St. s. | Narragansett | 164 | 95 | 87.1 | 25.7 | 12.2 | Tow. | 9 | 450 | 1912 | East Boston, Mass. | Fall River, Mass. |
| 130104 | | St. s. | Nashotah | 94 | 72 | 100.0 | 18.0 | 6.5 | Cnl. | 7 | | 1877 | Peoria, Ill. | Chicago, Ill. |
| 150195 | | St. s. | Nashotah | 34 | 22 | 50.0 | 13.6 | 6.0 | Frt. | 4 | 30 | 1880 | Baltimore, Md. | Norfolk, Va. |
| 207155 | | *St. p. | Nashville | 251 | 160 | 155.0 | 34.0 | 4.0 | Pas. | 20 | 200 | 1910 | Jeffersonville, Ind. | Nashville, Tenn. |
| 207690 | | St. s. | NASHVILLE | 47 | 32 | 61.0 | 16.0 | 8.0 | Fsh. | 6 | 55 | 1910 | Lorain, Ohio | Chicago, Ill. |
| 155325 | | St. s. | Nassau | 400 | 235 | 133.0 | 25.9 | 9.4 | Pas. | 16 | 1,000 | 1868 | Noank, Conn. | Providence, R. I. |
| 204561 | | St. s. | NASSAU | 662 | 586 | 182.3 | 40.5 | 16.6 | Frt. | 10 | 1,000 | 1907 | Wilmington, Del. | New York, N. Y. |
| 216034 | | St. s. | Natalie Mae | 39 | 26 | 61.2 | 14.0 | 7.0 | Pas. | 3 | 250 | 1917 | Brooklyn, N. Y. | Do. |
| 130572 | | *St. p. | Natoher | 684 | 534 | 225.0 | 40.0 | 8.0 | Pas. | 87 | 600 | 1891 | Jeffersonville, Ind. | New Orleans, La. |
| 150631 | | St. p. | Nathan Hale | 561 | 353 | 143.0 | 37.7 | 13.3 | Fer. | 6 | 500 | 1901 | Brooklyn, N. Y. | New London, Conn. |
| 130756 | | St. s. | National | 78 | 38 | 81.2 | 22.0 | 6.4 | Tow. | 4 | 200 | 1897 | Newburgh, N. Y. | New York, N. Y. |
| 130114 | | *St. p. | National | 200 | 151 | 149.0 | 27.0 | 4.0 | Drg. | 13 | | 1903 | Parkersburg, W. Va. | Pittsburgh, Pa. |
| 130403 | LIHT | St. s. | National City | 310 | 220 | 148.5 | 33.8 | 10.3 | Pas. | 19 | 250 | 1888 | San Francisco, Cal. | San Francisco, Cal. |
| 203590 | KVQM | St. s. | Natomah | 99 | 84 | 80.0 | 17.0 | 5.2 | Yct. | 6 | 100 | 1906 | Baltimore, Md. | Pensacola, Fla. |
| 130173 | | St. s. | Nat Strong | 176 | 126 | 130.8 | 10.5 | 10.3 | Fsh. | 23 | | 1880 | Kennebunk, Me. | Port Arthur, Tex. |
| 130398 | | St. s. | Nat Sutton | 66 | 44 | 71.9 | 20.1 | 8.3 | Tow. | 7 | 275 | 1887 | East Providence, R. I. | Providence, R. I. |
| 130184 | | St. s. | Natt Stokney | 771 | 41 | 80.8 | 18.0 | 9.3 | Tow. | 5 | | 1887 | East Saginaw, Mich. | Duluth, Minn. |
| 127281 | KNQL | St. s. | NAUGATUCK | 1,113 | 655 | 220.7 | 37.2 | 14.0 | Pas. | 16 | 1,000 | 1898 | Chester, Pa. | New London, Conn. |
| 76789 | | St. s. | Nautlo | 59 | 29 | 69.3 | 18.6 | 8.2 | Tow. | 4 | 140 | 1889 | Perth Amboy, N. J. | Provincetown, Mass. |
| 125028 | | St. s. | Nautlius | 43 | 21 | 60.9 | 15.7 | 7.7 | Tow. | 5 | | 1872 | Philadelphia, Pa. | New York, N. Y. |
| 130845 | | St. s. | Nautlius | 40 | 20 | 60.3 | 15.2 | 4.4 | Tow. | 5 | | 1899 | Washington, N. C. | Washington, N. C. |
| 161160 | | St. s. | Nautlius | 82 | 65 | 89.0 | 10.0 | 9.0 | Fsh. | 6 | | 1900 | Fronton, N. J. | Provincetown, Mass. |
| 200597 | | St. s. | Nautlius | 105 | 71 | 74.5 | 22.6 | 9.2 | Frt. | 4 | | 1903 | Tomkins Cove, N. Y. | New York, N. Y. |
| 130762 | KNQG | St. s. | Navaho | 1,881 | 1,122 | 282.9 | 34.3 | 21.8 | Frt. | 36 | 980 | 1880 | Hamburg, Germany | Do. |
| 62713 | KMSB | St. y. | Navaho | 42 | 28 | 79.6 | 12.3 | 7.9 | Yct. | 3 | | 1896 | Nyaok, N. Y. | Cape Vincent, N. Y. |
| 206685 | | *St. p. | Navajo | 1,122 | 612 | 210.8 | 42.0 | 8.9 | Pas. | 45 | 1,340 | 1909 | Oakland, Cal. | San Francisco, Cal. |
| 130507 | | St. y. | Navarh | 26 | 13 | 70.7 | 11.6 | 6.0 | Yct. | 3 | | 1892 | Boston, Mass. | New York, N. Y. |
| 11960 | | St. s. | Navaesa | 36 | 24 | 65.0 | 14.6 | 5.6 | Tow. | 5 | | 1869 | Philadelphia, Pa. | Wilmington, N. C. |
| 214805 | LDTK | St. y. | Navotte | 75 | 51 | 110.6 | 14.1 | 7.9 | Yct. | 10 | 600 | 1917 | Bristol, R. I. | New York, N. Y. |
| 130762 | KNRT | St. s. | NAVIGATOR | 414 | 282 | 134.3 | 20.0 | 10.0 | Tow. | 17 | 1,000 | 1898 | Camden, N. J. | San Francisco, Cal. |
| 130664 | | St. s. | Navis | 23 | 7 | 60.1 | 12.0 | 0.3 | Frt. | 2 | 87 | 1894 | Brewer, Mo. | Portland, Me. |
| 211245 | | St. p. | Nayaug | 60 | 37 | 60.4 | 31.1 | 4.1 | Frt. | 1 | 55 | 1913 | New London, Conn. | Hartford, Conn. |

1 Formerly st. s. W. R. Woodford.

2 Formerly st. s. H. Luella Worthington.

3 Formerly st. s. Louisiana.

4 Formerly st. p. (a) Peter Cray.

5 Formerly st. p. (b) Hazel Kirke.

6 Formerly st. s. Congress.

7 Formerly German st. s. Pennsylvania.

8 Formerly st. s. Parole.

9 Formerly st. s. Old Glory.

10 Formerly st. p. Port Morris.

11 Formerly st. s. (a) Cape Charles.

12 Formerly st. s. (b) Allan Joy.

13 Formerly st. s. (a) Jack Dykman.

14 Formerly st. s. (b) Thomas Tracy.

15 Formerly st. s. (a) Clara.

16 Formerly st. s. (b) Geo. S. Shultz.

17 Formerly st. y. Kittewan.

18 Formerly (a) German st. s. Thuringia.

19 Formerly (b) British } st. s. Navahoe.

20 Formerly (c) American } st. s. Navahoe.

21 Formerly (d) British }

22 Formerly st. y. (a) Mayta.

23 Formerly st. y. (b) Elfrida.

24 Formerly st. y. (c) Franoda.

25 Formerly st. y. (d) Nemahlin.

26 Formerly st. s. Henry Christian.

MERCHANT STEAM VESSELS OF THE UNITED STATES—Continued.

| Official No. | Signal letters. | Rig. | Name of vessel. | Gross tonnage. | Net tonnage. | Length. | Breadth. | Depth. | Service. | Crew. | Indicated horsepower. | When built. | Where built. | Home port (where permanent document issues). |
|--------------|-----------------|--------|------------------|----------------|--------------|---------|----------|--------|----------|-------|-----------------------|-------------|-------------------------|--|
| 107010 | KLQN | St. y. | NEAIRA | 342 | 212 | 145.6 | 23.6 | 12.6 | Yot. | 11 | 850 | 1893 | Wilmington, Del. | New York, N. Y. |
| 216392 | LCNH | St. s. | Neanicum | 752 | 565 | 178.5 | 39.0 | 13.3 | Frt. | 18 | | 1912 | Fairhaven, Cal. | San Francisco, Cal. |
| 212161 | | St. s. | Neckas | 98 | 48 | 89.7 | 23.6 | 8.5 | Tow. | 7 | 500 | 1914 | Pascagoula, Miss. | Houston, Tex. |
| 130651 | KLVP | St. s. | Neckan | 66 | 38 | 112.7 | 13.9 | 8.1 | Frt. | 4 | | 1894 | Bristol, R. I. | Chattanooga, Tenn. |
| 211899 | | St. p. | Ned | 20 | 20 | 68.1 | 12.0 | 3.0 | Tow. | 3 | 75 | 1913 | Nashville, Tenn. | Nashville, Tenn. |
| 139776 | | St. s. | NEAUNEE | 4,305 | 3,368 | 380.0 | 50.0 | 28.0 | Frt. | 28 | 1,450 | 1902 | Lorain, Ohio | Marquette, Mich. |
| 207603 | LBNS | St. s. | Nehalem | 685 | 447 | 173.0 | 39.0 | 13.6 | Frt. | 20 | 400 | 1910 | Fairhaven, Cal. | San Francisco, Cal. |
| 107322 | KNFR | St. y. | Nelfred | 38 | 24 | 75.5 | 13.8 | 5.5 | Yot. | 6 | | 1897 | Brooklyn, N. Y. | Oswego, N. Y. |
| 130024 | | St. s. | Nellie | 36 | 18 | 68.0 | 16.0 | 6.6 | Tow. | 6 | | 1873 | Philadelphia, Pa. | Providence, R. I. |
| 130162 | | St. s. | Nellie | 61 | 32 | 74.0 | 17.6 | 8.2 | Tow. | 7 | | 1879 | Camden, N. J. | Pensacola, Fla. |
| 130307 | | St. s. | Nellie | 141 | 84 | 95.0 | 30.0 | 7.5 | Frt. | 6 | 70 | 1884 | Wilmington, Del. | New York, N. Y. |
| 130474 | | St. s. | Nellie | 16 | 8 | 37.6 | 12.7 | 4.5 | Oys. | 3 | 27 | 1890 | East Providence, R. I. | Providence, R. I. |
| 130662 | | St. s. | Nellie | 25 | 12 | 44.5 | 10.3 | 6.1 | Pas. | 2 | | 1894 | Hartford, Conn. | Hartford, Conn. |
| 130993 | | St. s. | Nellie | 46 | 31 | 57.0 | 15.7 | 7.8 | Tow. | 3 | | 1902 | Essex, Mass. | Boston, Mass. |
| 161025 | | St. p. | Nellie | 30 | 30 | 80.0 | 16.0 | 3.2 | Tow. | 4 | | 1891 | Kingston, Tenn. | Louisville, Ky. |
| 201027 | | St. s. | Nellie B. | 28 | 19 | 56.0 | 11.9 | 6.0 | Tow. | 6 | 50 | 1905 | Oshkosh, Wis. | Milwaukee, Wis. |
| 130114 | | St. s. | Nellie Brown | 56 | 56 | 75.0 | 17.5 | 6.0 | Tow. | 4 | | 1878 | Pittsburgh, Pa. | New Orleans, La. |
| 207195 | | St. p. | Nellie Chadwick | 23 | 23 | 65.0 | 17.5 | 2.3 | Pas. | 6 | 15 | 1910 | New Harmony, Ind. | Evansville, Ind. |
| 18092 | | St. s. | Nellie Cotton | 37 | 20 | 63.9 | 14.6 | 7.6 | Tow. | 8 | | 1867 | Buffalo, N. Y. | Marquette, Mich. |
| 20782 | | St. s. | Nellie Follette | 123 | 70 | 93.0 | 17.3 | 9.2 | Frt. | 5 | 150 | 1910 | Tonawanda, N. Y. | Buffalo, N. Y. |
| 130662 | | St. s. | Nellie G. | 9 | 6 | 36.8 | 10.3 | 3.5 | Pas. | 2 | | 1895 | Woolwich, Me. | Bath, Me. |
| 130900 | | St. s. | Nellie Pearson | 35 | 24 | 59.4 | 15.0 | 6.0 | Fsh. | 4 | | 1901 | Everett, Wash. | Pt. Townsend, Wash. |
| 107261 | | St. s. | Nellie Traoy | 110 | 80 | 87.5 | 22.3 | 9.8 | Tow. | 11 | 350 | 1896 | Newburgh, N. Y. | Philadelphia, Pa. |
| 200708 | | St. p. | Nellie Willett | 98 | 98 | 102.0 | 27.5 | 3.5 | Tow. | 12 | | 1904 | Leavenworth, Ind. | Galveston, Tex. |
| 130296 | | St. s. | Nellie B. Dey | 122 | 79 | 102.0 | 17.5 | 7.5 | Fsh. | 17 | | 1884 | Lenoxville, N. C. | Jacksonville, Fla. |
| 18757 | | St. s. | Nellie E. Rawson | 109 | 66 | 95.3 | 18.9 | 7.7 | Fsh. | 17 | | 1873 | Bath, Me. | Reedville, Va. |
| 210617 | LCPS | St. s. | NELSON | 4,746 | 2,797 | 370.0 | 62.1 | 27.0 | Tnk. | 41 | 2,100 | 1912 | Quincy, Mass. | New York, N. Y. |
| 130410 | | St. s. | Neosho | 1,982 | 1,659 | 206.0 | 41.0 | 21.0 | Frt. | 16 | 825 | 1888 | Cleveland, Ohio | Sandusky, Ohio |
| 95996 | | St. s. | Neponset | 67 | 33 | 76.3 | 18.5 | 8.5 | Tow. | 5 | | 1889 | New Brighton, N. Y. | New York, N. Y. |
| 202788 | | St. s. | Neponset | 80 | 48 | 76.0 | 20.5 | 10.2 | Pas. | 6 | 375 | 1906 | Boston, Mass. | Boston, Mass. |
| 130324 | | St. p. | Neponset No. 2 | 224 | 155 | 125.1 | 27.5 | 4.8 | Frt. | 9 | 200 | 1884 | San Francisco, Cal. | San Francisco, Cal. |
| 85428 | | St. s. | Neptune | 73 | 36 | 98.6 | 20.1 | 8.0 | Pas. | 6 | 150 | 1875 | Mystic, Conn. | New York, N. Y. |
| 116006 | | St. s. | Neptune | 92 | 46 | 81.7 | 19.0 | 8.9 | Tow. | 6 | 145 | 1885 | Philadelphia, Pa. | Philadelphia, Pa. |
| 130752 | | St. s. | Neptune | 20 | 13 | 54.5 | 13.1 | 4.9 | Pas. | 7 | | 1890 | Soranton, Miss. | Louisville, Ky. |
| 130801 | | St. s. | NEPTUNE | 117 | 80 | 94.0 | 20.1 | 10.5 | Tow. | 6 | | 1898 | Baltimore, Md. | Tampa, Fla. |
| 130901 | | St. s. | NEPTUNE | 3,717 | 2,773 | 340.0 | 45.0 | 28.0 | Frt. | 20 | 1,450 | 1901 | Lorain, Ohio | Cleveland, Ohio |
| 204747 | | St. s. | Neptune | 11 | 7 | 34.0 | 11.7 | 3.6 | Fsh. | 3 | | 1907 | Racine, Wis. | Grand Haven, Mich. |
| 210625 | | St. s. | Neptune | 117 | 51 | 79.9 | 23.3 | 10.3 | Tow. | 10 | 475 | 1912 | Boston, Mass. | Boston, Mass. |
| 212873 | LFCQ | St. s. | Neptune | 1,352 | 707 | 280.0 | 31.4 | 15.0 | Frt. | 32 | 250 | 1883 | Hull, England | New York, N. Y. |
| 130220 | | St. s. | Nereld | 36 | 19 | 89.3 | 13.0 | 6.0 | Frt. | 4 | | 1882 | Bristol, R. I. | Washington, D. C. |
| 30760 | | St. s. | Neshanno | 271 | 184 | 134.0 | 30.2 | 9.8 | Frt. | 6 | 425 | 1870 | Cornwallis, Nova Scotia | New York, N. Y. |
| 215759 | | St. p. | Nespelem | 349 | 292 | 130.5 | 26.1 | 6.2 | Frt. | 14 | 185 | 1917 | Wanatchee, Wash. | Seattle, Wash. |
| 130998 | | St. p. | Nestor | 67 | 31 | 82.4 | 19.6 | 6.0 | Pas. | 5 | 150 | 1902 | Catlin, Wash. | Portland, Ore. |
| 130644 | | St. s. | NETHERLANDS | 1,129 | 699 | 190.6 | 43.0 | 10.5 | Fas. | 7 | 740 | 1893 | Newburgh, N. Y. | New York, N. Y. |
| 116017 | | St. s. | Nettle Denessen | 54 | 36 | 84.0 | 18.3 | 5.6 | Pas. | 5 | | 1884 | Fort Howard, Wis. | Milwaukee, Wis. |
| 18721 | | St. s. | Nettle | 85 | 46 | 70.4 | 17.6 | 7.8 | Tow. | 7 | | 1872 | Norfolk County, Va. | Norfolk, Va. |
| 202808 | | St. s. | Nettle | 9 | 6 | 59.0 | 8.0 | 3.6 | Frt. | 2 | | 1905 | Peoria, Ill. | Peoria, Ill. |
| 203162 | | St. p. | Nettle Grant | 19 | 10 | 66.3 | 11.2 | 1.7 | Tow. | 5 | | 1906 | Frankfort, Ky. | Louisville, Ky. |
| 202207 | | St. p. | Nettle Johnson | 72 | 72 | 118.0 | 28.0 | 5.0 | Frt. | 12 | | 1905 | Memphis, Tenn. | Paducah, Ky. |
| 208522 | | St. s. | Nettle | 17 | 11 | 51.0 | 13.2 | 4.0 | Frt. | 2 | 37 | 1878 | New York, N. Y. | Philadelphia, Pa. |
| 215190 | LHQW | St. s. | NEUSE | 4,406 | 2,876 | 389.2 | 47.9 | 28.4 | Frt. | 70 | 3,324 | 1900 | Flensburg, Germany | New York, N. Y. |
| 62929 | | St. s. | Neutral | 171 | 118 | 103.0 | 28.7 | 8.0 | Frt. | 10 | | 1891 | City Island, N. Y. | Albany, N. Y. |
| 211883 | | St. s. | NEVADA | 35 | 23 | 81.6 | 10.7 | 5.0 | Pas. | 3 | 200 | 1891 | Tahoe, Cal. | San Francisco, Cal. |
| 105094 | | St. p. | Newark | 568 | 436 | 182.0 | 28.0 | 8.6 | Pas. | 16 | 747 | 1871 | Brooklyn, N. Y. | Newark, N. J. |
| 130118 | | St. p. | Newark | 2,107 | 1,768 | 268.0 | 42.5 | 18.8 | For. | 18 | 1,200 | 1877 | San Francisco, Cal. | San Francisco, Cal. |
| 130094 | | St. s. | Newark | 749 | 500 | 192.5 | 46.0 | 15.0 | For. | 7 | 750 | 1902 | Newburgh, N. Y. | New York, N. Y. |
| 211759 | | St. s. | NEWARK | 231 | 135 | 95.1 | 26.3 | 12.1 | Tow. | 7 | 1,100 | 1913 | Baltimore, Md. | Do |
| 213704 | | St. s. | NEWARK | 230 | 156 | 96.8 | 28.1 | 13.4 | Tow. | 6 | 850 | 1915 | Elizabethport, N. J. | Do |
| 130779 | | St. s. | NEWARK | 450 | 333 | 158.5 | 34.0 | 11.9 | Pas. | 18 | 350 | 1898 | San Francisco, Cal. | San Francisco, Cal. |
| 130202 | | St. s. | Newburgh | 1,053 | 707 | 193.5 | 30.0 | 13.3 | For. | 8 | 800 | 1883 | Newburgh, N. Y. | New York, N. Y. |
| 130554 | KNMJ | St. p. | Newburgh | 1,033 | 741 | 200.0 | 32.0 | 11.0 | Pas. | 32 | 1,000 | 1886 | Philadelphia, Pa. | Do |
| 130350 | | St. p. | Newburgh | 1,019 | 642 | 180.5 | 37.3 | 14.2 | Frt. | 5 | 700 | 1901 | Newburgh, N. Y. | Do |
| 96554 | | St. p. | NEW BRUNSWICK | 41 | 20 | 60.0 | 14.0 | 6.1 | Tow. | 4 | | 1891 | Mobile, Ala. | Houston, Tex. |
| 130557 | | St. s. | NEW BRUNSWICK | 1,782 | 631 | 200.0 | 40.0 | 15.4 | For. | 7 | 1,700 | 1897 | Philadelphia, Pa. | New York, N. Y. |
| 130757 | | St. s. | New Camella | 270 | 135 | 176.5 | 27.5 | 8.4 | Pas. | 20 | 350 | 1878 | New Orleans, La. | New Orleans, La. |

1 Formerly st. y. Au Revolv.

2 Formerly st. s. E. N. Saunders.

3 Formerly st. y. Artémis.

4 Formerly st. p. Key City.

5 Formerly st. s. A. A. Sumner.

6 Formerly st. s. A. Horneo B. Freeman.

7 Formerly st. s. Netcong.

8 Formerly st. s. Gerrot Polhemus.

9 Formerly st. s. S. A. McCauley.

10 Formerly st. s. Norwich.

11 Formerly Uruguayan st. s. Evelyn.

12 Formerly st. s. Evelyn.

13 Formerly British bk. Nictaux.

14 Formerly barge Etta Moore.

15 Formerly st. s. Schiller.

16 Formerly U. S. L. H. st. s. Nettle.

17 Formerly German st. s. Magdeburg.

18 Formerly st. s. W. H. Peck.

19 Formerly st. p. Americanus.

20 Formerly st. p. Myndert Starlin.

21 Formerly st. p. Harry B. Hollins.

MERCHANT STEAM VESSELS OF THE UNITED STATES—Continued.

| Official No. | Signal letters. | Rig. | Name of vessel. | Gross tonnage. | Net tonnage. | Length. | Breadth. | Depth. | Service. | Crew. | Indicated horsepower. | When built. | Where built. | Home port (where permanent document issued). |
|--------------|-----------------|---------|---------------------------------|----------------|--------------|---------|----------|--------|----------|-------|-----------------------|-------------|--------------------------|--|
| 130058 | | St. s. | NEW CASTLE..... | 94 | 64 | 77.8 | 20.5 | 9.5 | Tow. | 7 | 500 | 1902 | Camden, N. J..... | Philadelphia, Pa. |
| 130983 | | St. s. | New Castle..... | 83 | 43 | 80.0 | 17.9 | 6.9 | Pas. | 4 | | 1902 | Bristol, Me..... | Rockland, Me. |
| 130759 | KNGD | St. s. | NEW ENGLAND..... | 230 | 70 | 121.0 | 23.8 | 12.0 | Fsh. | 35 | 500 | 1897 | Camden, N. J..... | Portland, Me. |
| 204647 | KWJH | St. s. | NEW ENGLAND..... | 417 | 265 | 118.0 | 31.4 | 11.3 | Frt. | 7 | 400 | 1907 | Quincy, Mass..... | New London, Conn. |
| 130581 | KLFO | St. s. | NEW HAMPSHIRE..... | 2,395 | 1,605 | 302.7 | 44.0 | 17.5 | Pas. | 70 | 2,500 | 1892 | Wilmington, Del..... | Do. |
| 204200 | KWDL | St. s. | NEW HAVEN..... | 2,930 | 1,996 | 276.7 | 45.1 | 10.7 | Frt. | 22 | 1,600 | 1907 | Chester, Pa..... | Do. |
| 145590 | | †St. p. | New Holland..... | 55 | 36 | 80.7 | 11.0 | 6.0 | Pas. | 5 | | 1889 | Lynn, Mass..... | Wilmington, N. C. |
| 206082 | KWVJ | St. s. | NEW LONDON..... | 2,818 | 1,993 | 278.5 | 44.0 | 19.0 | Frt. | 18 | 2,000 | 1909 | Wilmington, Del..... | Portland, Me. |
| 209128 | | *St. p. | New Lotus..... | 46 | 46 | 81.0 | 18.0 | 4.5 | Pas. | 5 | | 1911 | Indian Village, La..... | Brashear, La. |
| 209240 | | *St. p. | New Orleans..... | 99 | 99 | 99.0 | 20.0 | 6.0 | Pas. | 18 | 120 | 1911 | Elizabeth, Pa..... | Do. |
| 130308 | | St. p. | New Pike..... | 75 | 75 | 115.0 | 25.0 | 3.5 | Fer. | 8 | | 1987 | Madison, Ind..... | St. Louis, Mo. |
| 130179 | JTVP | St. s. | Newport..... | 2,643 | 1,653 | 326.0 | 38.2 | 23.9 | Pas. | 64 | 2,100 | 1880 | Chester, Pa..... | San Francisco, Cal. |
| 130696 | KSQP | St. s. | NEWPORT NEWS..... | 1,635 | 1,043 | 260.0 | 40.0 | 14.1 | Pas. | 47 | 2,300 | 1895 | Newport News, Va..... | Washington, D. C. |
| 130491 | | *St. p. | New Richmond..... | 38 | 38 | 80.0 | 22.5 | 4.3 | Fer. | 4 | | 1890 | Cincinnati, Ohio..... | Louisville, Ky. |
| 203985 | | St. s. | New Rochelle..... | 54 | 37 | 54.0 | 10.3 | 7.7 | Tow. | 6 | 75 | 1907 | Tottenville, N. Y..... | New York, N. Y. |
| 130934 | KRCH | St. s. | New Shoreham..... | 503 | 317 | 151.9 | 23.1 | 11.8 | Pas. | 19 | 847 | 1901 | East Boston, Mass..... | Newport, R. I. |
| 203388 | LCGB | St. s. | NEWTON..... | 5,001 | 3,093 | 389.0 | 54.6 | 28.0 | Frt. | 38 | 2,600 | 1911 | Quincy, Mass..... | Boston, Mass. |
| 130179 | | St. p. | Newtown..... | 450 | 327 | 143.0 | 32.4 | 9.6 | Fer. | 5 | 660 | 1879 | Wilmington, Del..... | New York, N. Y. |
| 205073 | | St. p. | Newtown..... | 447 | 348 | 130.5 | 27.5 | 11.2 | Fer. | 7 | 500 | 1908 | Boston, Mass..... | Boston, Mass. |
| 202506 | | *St. p. | Newtown No. 2..... | 217 | 185 | 131.5 | 26.5 | 5.2 | Fer. | 9 | 180 | 1905 | Benicia, Cal..... | San Francisco, Cal. |
| 130043 | JRFG | St. s. | New York..... | 2,589 | 2,111 | 291.0 | 39.1 | 20.2 | Pas. | 26 | 750 | 1875 | Wilmington Del..... | New York, N. Y. |
| 130450 | KGNQ | St. s. | New York..... | 770 | 623 | 207.5 | 31.1 | 12.4 | Pas. | 24 | 689 | 1889 |do..... | Cape Charles, Va. |
| 130602 | | St. p. | New York..... | 896 | 637 | 175.0 | 36.8 | 13.3 | Fer. | 7 | 600 | 1892 |do..... | Norfolk, Va. |
| 130616 | KLPE | St. s. | NEW YORK..... | 10,080 | 4,425 | 617.0 | 63.6 | 22.0 | Pas. | 395 | 19,000 | 1888 | Glydebank, Scotland..... | New York, N. Y. |
| 130736 | KNBM | St. s. | NEW YORK..... | 540 | 301 | 155.0 | 21.1 | 19.9 | Pit. | 20 | 800 | 1897 | Wilmington, Del..... | Do. |
| 130988 | | St. s. | NEW YORK..... | 128 | 85 | 78.5 | 27.0 | 8.7 | Elr. | 6 | 175 | 1882 | Brooklyn, N. Y..... | Do. |
| 206239 | LBCF | St. s. | NEW YORK..... | 2,818 | 1,893 | 278.5 | 44.0 | 19.0 | Frt. | 18 | 2,000 | 1909 | Wilmington, Del..... | Portland, Me. |
| 207788 | | St. s. | NEW YORK..... | 45 | 31 | 81.0 | 18.0 | 8.0 | Fsh. | 6 | 55 | 1911 | Lorain, Ohio..... | Chicago, Ill. |
| 211165 | | St. s. | NEW YORK..... | 99 | 51 | 71.0 | 20.0 | 12.5 | Tow. | 4 | 400 | 1913 | Cleveland, Ohio..... | Duluth, Minn. |
| 213937 | LFTF | St. s. | NEW YORK..... | 6,678 | 5,045 | 416.8 | 56.1 | 31.1 | Tnk. | 38 | 3,000 | 1916 | Quincy, Mass..... | Port Arthur, Tex. |
| 130414 | | St. s. | New Island Wanderer.. | 123 | 84 | 116.0 | 21.2 | 7.7 | Pas. | 9 | 403 | 1888 | Buffalo, N. Y..... | Cape Vincent, N. Y. |
| 130940 | | St. s. | NEW YORK CENTRAL No. 1..... | 110 | 75 | 72.4 | 20.7 | 9.7 | Tow. | 7 | 225 | 1901 | Newburgh, N. Y..... | New York, N. Y. |
| 203525 | | St. s. | NEW YORK CENTRAL No. 2..... | 215 | 141 | 96.6 | 24.6 | 12.0 | Tow. | 6 | 500 | 1900 |do..... | Do. |
| 214507 | | St. s. | NEW YORK CENTRAL No. 3..... | 210 | 143 | 104.3 | 24.8 | 12.1 | Tow. | 7 | 500 | 1916 | Wilmington, Del..... | Do. |
| 130878 | | St. s. | NEW YORK CENTRAL No. 4..... | 457 | 311 | 101.5 | 30.0 | 11.5 | Tow. | 9 | 250 | 1900 | Port Richmond, N. Y... | Do. |
| 203594 | KVQN | St. s. | NEW YORK CENTRAL No. 5..... | 410 | 278 | 100.4 | 30.5 | 11.5 | Tow. | 10 | 300 | 1906 |do..... | Do. |
| 130937 | | St. s. | NEW YORK CENTRAL No. 6..... | 453 | 308 | 101.5 | 30.0 | 11.5 | Tow. | 9 | 300 | 1901 |do..... | Do. |
| 131000 | | St. s. | NEW YORK CENTRAL No. 7..... | 113 | 77 | 73.0 | 21.5 | 9.9 | Tow. | 7 | 250 | 1903 |do..... | Do. |
| 202673 | | St. s. | NEW YORK CENTRAL No. 8..... | 144 | 99 | 80.5 | 25.5 | 11.5 | Tow. | 6 | | 1905 |do..... | Do. |
| 214670 | | St. s. | NEW YORK CENTRAL No. 9..... | 219 | 149 | 102.0 | 25.0 | 12.0 | Tow. | 7 | | 1910 | Wilmington, Del..... | Do. |
| 117017 | | St. s. | NEW YORK CENTRAL No. 10..... | 175 | 119 | 94.7 | 23.1 | 11.1 | Tow. | 6 | 500 | 1901 | Newburgh, N. Y..... | Do. |
| 130947 | | St. s. | NEW YORK CENTRAL No. 11..... | 110 | 75 | 72.4 | 20.7 | 9.7 | Tow. | 7 | 225 | 1901 |do..... | Do. |
| 100415 | | St. s. | NEW YORK CENTRAL No. 12..... | 103 | 51 | 82.0 | 10.5 | 9.5 | Tow. | 6 | 232 | 1887 | Camden, N. J..... | Do. |
| 155151 | | St. s. | NEW YORK CENTRAL No. 13..... | 103 | 51 | 82.0 | 19.5 | 9.5 | Tow. | 6 | 232 | 1887 |do..... | Do. |
| 214601 | | St. s. | NEW YORK CENTRAL No. 14..... | 556 | 357 | 108.7 | 31.0 | 15.4 | Frt. | 7 | 300 | 1916 | Port Richmond, N. Y.... | Do. |
| 206923 | | St. s. | NEW YORK CENTRAL No. 17..... | 210 | 143 | 96.0 | 24.0 | 12.5 | Tow. | 6 | 500 | 1900 | Newburgh, N. Y..... | Do. |
| 211726 | | St. s. | NEW YORK CENTRAL No. 18..... | 255 | 173 | 99.4 | 25.5 | 13.0 | Tow. | 7 | 800 | 1913 |do..... | Do. |
| 210748 | | St. s. | NEW YORK CENTRAL No. 19..... | 159 | 108 | 80.3 | 21.5 | 11.4 | Tow. | 6 | 450 | 1912 |do..... | Do. |
| 219740 | | St. s. | NEW YORK CENTRAL No. 20..... | 159 | 108 | 80.3 | 21.5 | 11.4 | Tow. | 6 | 450 | 1912 |do..... | Do. |
| 130846 | | St. s. | NEW YORK CENTRAL No. 21..... | 101 | 68 | 81.3 | 20.1 | 9.2 | Tow. | 6 | 300 | 1899 |do..... | Do. |
| 130847 | | St. s. | NEW YORK CENTRAL No. 22..... | 101 | 68 | 81.2 | 20.1 | 9.2 | Tow. | 6 | 300 | 1899 |do..... | Do. |

† Formerly st. p. Turtle.

‡ Formerly British st. s. City of New York.

§ Formerly st. s. S. R. Callaway.

¶ Interstate.

‡ Formerly st. s. N. Y. Centl. Ltg. Co. No. 12.

§ Formerly st. s. Oakland.

¶ N. Y. Centl. Ltg. Co. No. 13.

† Also has a propeller.

MERCHANT STEAM VESSELS OF THE UNITED STATES—Continued.

| Official No. | Signal letters. | Rtg. | Name of vessel. | Gross tonnage. | Net tonnage. | Length. | Breadth. | Depth. | Service. | Crew. | Indicated horsepower. | When built. | Where built. | Home port (where permanent document issues). |
|--------------|-----------------|--------|--------------------------|----------------|--------------|------------|------------|-----------|----------|-------|-----------------------|-------------|-------------------------------|--|
| 131001 | | St. s. | NEW YORK CENTRAL No. 23. | 113 | 77 | Feet. 73.0 | Feet. 21.5 | Feet. 9.9 | Tow. | 7 | 260 | 1903 | Newburgh, N. Y. | New York, N. Y. |
| 203851 | | St. s. | New York Central No. 24. | 215 | 121 | 99.8 | 30.8 | 10.5 | Tow. | 8 | 257 | 1907 | Tottenville, N. Y. | Do. |
| 204760 | | St. s. | NEW YORK CENTRAL No. 25. | 215 | 146 | 96.6 | 24.6 | 12.0 | Tow. | 7 | | 1907 | Newburgh, N. Y. | Do. |
| 206924 | | St. s. | NEW YORK CENTRAL No. 26. | 210 | 143 | 96.6 | 24.6 | 12.5 | Tow. | 0 | 500 | 1909 |do..... | Do. |
| 207774 | LBPR | St. s. | NEW YORK CENTRAL No. 27. | 231 | 150 | 97.5 | 25.0 | 12.2 | Tow. | 5 | 950 | 1910 | Camden, N. J. | Do. |
| 210500 | | St. s. | NEW YORK CENTRAL No. 28. | 508 | 345 | 101.8 | 31.5 | 13.0 | Tow. | 8 | 350 | 1912 | Port Richmond, N. Y. | Do. |
| 210501 | | St. s. | NEW YORK CENTRAL No. 29. | 281 | 191 | 99.3 | 35.5 | 11.0 | Tow. | 9 | 350 | 1912 |do..... | Do. |
| 200348 | | St. s. | New York Dook Company. | 147 | 99 | 91.5 | 24.8 | 11.0 | Tow. | 7 | 450 | 1903 | Noank, Conn. | Do. |
| 130077 | | St. s. | Niagara..... | 45 | 22 | 72.9 | 13.7 | 4.2 | Pas. | 7 | | 1859 | Oshkosh, Wis. | St. Louis, Mo. |
| 12001 | | St. s. | Niagara..... | 133 | 105 | 90.4 | 17.8 | 9.1 | Cnl. | 4 | 90 | 1882 | Buffalo, N. Y. | Buffalo, N. Y. |
| 130136 | | St. s. | Niagara..... | 99 | 71 | 95.0 | 17.0 | 7.2 | Cnl. | 3 | | 1878 | Chicago, Ill. | Chicago, Ill. |
| 130738 | | St. s. | NIAGARA..... | 1,051 | 1,463 | 206.0 | 42.2 | 10.8 | Pas. | 18 | 900 | 1897 | West Bay City, Mich. | Buffalo, N. Y. |
| 130828 | | St. s. | Niagara..... | 30 | 24 | 65.0 | 12.9 | 4.3 | Pas. | 3 | | 1899 | Grindstone Island, N. Y. | Cape Vincent, N. Y. |
| 205694 | | St. s. | Niagara..... | 23 | 16 | 66.6 | 14.0 | 6.0 | Fsh. | 2 | 55 | 1908 | Lorain, Ohio..... | Chicago, Ill. |
| 210404 | | St. s. | NIAGARA..... | 1,250 | 850 | 183.7 | 40.0 | 10.0 | Fer. | 8 | 1,600 | 1912 | Newburgh, N. Y. | New York, N. Y. |
| 207434 | | St. s. | NIAGARA FRONTIER..... | 421 | 287 | 110.8 | 33.9 | 14.0 | Fer. | 12 | 850 | 1910 | Buffalo, N. Y. | Buffalo, N. Y. |
| 157180 | | St. s. | Niagara..... | 63 | 49 | 82.3 | 15.0 | 6.4 | Frt. | 5 | 150 | 1880 | New York, N. Y. | New York, N. Y. |
| 130667 | | St. s. | Nicaragua..... | 1,201 | 911 | 241.0 | 37.0 | 13.7 | Frt. | 8 | 800 | 1894 | West Bay City, Mich. | Cleveland, Ohio. |
| 130501 | | St. s. | Nightingale..... | 56 | 37 | 76.0 | 13.0 | 6.0 | Pas. | 4 | | 1890 | Clayton, N. Y. | Ogdensburg, N. Y. |
| 90370 | KQCB | St. s. | Nihoa..... | 341 | 201 | 148.2 | 33.0 | 11.2 | Pas. | 32 | 225 | 1897 | Fairhaven, Cal. | Honolulu, Hawaii. |
| 130439 | KQJD | St. s. | Nihoa..... | 814 | 658 | 189.0 | 35.2 | 13.0 | Frt. | 13 | 800 | 1889 | Trenton, Mich. | Chicago, Ill. |
| 211857 | | St. s. | Nihoa..... | 77 | 34 | 72.9 | 18.2 | 7.9 | Fsh. | 4 | 22 | 1917 | Bellingham, Wash. | Seattle, Wash. |
| 130510 | | St. s. | Nimrod..... | 116 | 58 | 94.0 | 21.8 | 8.9 | Pas. | 11 | 100 | 1890 | Athens, N. Y. | Mohile, Ala. |
| 201231 | | St. s. | Nina O..... | 173 | 106 | 105.0 | 20.0 | 9.5 | Frt. | 6 | 375 | 1906 | Tomkins Cove, N. Y. | Port Arthur, Tex. |
| 130718 | | St. p. | Nina Paden..... | 84 | 84 | 103.0 | 20.8 | 4.2 | Fer. | 3 | | 1896 | Marblehead, Mass. | Louisville, Ky. |
| 130272 | | St. s. | Nipigon..... | 626 | 640 | 191.0 | 34.0 | 13.7 | Fer. | 2 | 700 | 1883 | St. Clair, Mich. | New York, N. Y. |
| 130643 | | St. s. | Nirvana..... | 81 | 30 | 94.0 | 16.0 | 9.2 | Cod. | 15 | | 1893 | Poughkeepsie, N. Y. | Gloucester, Mass. |
| 208590 | | St. s. | Nisqually..... | 255 | 173 | 127.0 | 24.5 | 7.8 | Tow. | 12 | 950 | 1911 | Docton, Wash. | Tacoma, Wash. |
| 130764 | | St. s. | Nita..... | 40 | 27 | 57.8 | 14.0 | 5.6 | Fer. | 2 | | 1898 | Norfolk, Va. | Norfolk, Va. |
| 214670 | LHMW | St. s. | Noble Maxwell..... | 578 | 352 | 169.0 | 35.1 | 13.2 | Fer. | 0 | 700 | 1899 | Rockland, Mass. | Boston, Mass. |
| 207092 | | St. s. | Noddie Island..... | 710 | 483 | 160.2 | 37.5 | 14.2 | Fer. | 18 | 228 | 1890 | Port Blakeley, Wash. | Do. |
| 118748 | KQCD | St. s. | Noeau..... | 294 | 221 | 120.2 | 28.0 | 10.2 | Pat. | 20 | | 1901 | Alexandria Bay, N. Y. | New York, N. Y. |
| 130932 | | St. y. | Nokomis..... | 70 | 52 | 125.0 | 10.0 | 7.5 | Yot. | 59 | | 1902 | Port Richmond, N. Y. | Do. |
| 130980 | KRYB | St. y. | NOMA..... | 763 | 519 | 235.0 | 28.1 | 10.4 | Yot. | 59 | | 1901 | Noank, Conn. | Do. |
| 130920 | | St. a. | Nomad..... | 32 | 17 | 64.8 | 13.8 | 5.9 | Fsh. | 5 | | 1900 | Fairhaven, Cal. | San Francisco, Cal. |
| 130850 | KPYF | St. a. | Nome City..... | 930 | 597 | 230.0 | 38.0 | 16.2 | Pas. | 28 | 637 | 1900 | Wilmington, Del. | Cape Charles, Va. |
| 130328 | KCVS | St. a. | Norfolk..... | 211 | 105 | 116.3 | 23.0 | 12.0 | Pas. | 12 | 915 | 1885 | Philadelphia, Pa. | Norfolk, Va. |
| 203794 | | St. a. | NORFOLK..... | 90 | 67 | 76.6 | 10.0 | 8.0 | Tow. | 9 | 350 | 1907 | Camden, N. J. | Boston, Mass. |
| 210801 | LCSD | St. s. | NORFOLK..... | 3,521 | 1,980 | 319.7 | 43.5 | 21.5 | Fer. | 28 | 1,750 | 1913 | Ecorse, Mich. | New York, N. Y. |
| 211561 | LGMV | St. s. | NORFOLK..... | 2,453 | 1,789 | 253.0 | 43.5 | 21.5 | Fer. | 28 | 1,300 | 1910 | East Boston, Mass. | Norfolk, Va. |
| 130835 | | St. s. | Norfolk County..... | 819 | 557 | 155.0 | 64.0 | 12.0 | Fer. | 4 | 600 | 1891 | W. Hartlepool, England. | New York, N. Y. |
| 212810 | LFBS | St. s. | NORMAN..... | 4,599 | 2,840 | 385.0 | 61.1 | 20.1 | Fer. | 35 | 1,700 | 1915 | Newcastle on Tyne, Eng. | Los Angeles, Cal. |
| 212048 | LDSK | St. s. | NORMAN BRIDGE..... | 4,288 | 2,600 | 305.4 | 60.3 | 20.8 | Tnk. | 20 | 1,800 | 1913 | Chicago, Ill. | Duluth, Minn. |
| 203543 | | St. a. | NORMAN B. BEAM..... | 7,053 | 5,444 | 480.0 | 68.0 | 27.4 | Fer. | 21 | 1,800 | 1900 | Groen Bay, Wis. | Cleveland, Ohio. |
| 130655 | | St. a. | Normandie..... | 250 | 144 | 130.0 | 28.2 | 14.0 | Tow. | 12 | 600 | 1894 | Camden, N. J. | New York, N. Y. |
| 130057 | JWQT | St. a. | North America..... | 2,317 | 1,262 | 250.0 | 47.1 | 18.3 | Pas. | 50 | 2,000 | 1913 | Ecorse, Mich. | Chicago, Ill. |
| 211070 | | St. a. | NORTH AMERICAN..... | 134 | 14 | 11.2 | 21.5 | 10.4 | Fri. | 11 | 70 | 1913 | Camden, N. J. | New York, N. Y. |
| 211727 | LDHC | St. s. | NORTH AMERICAN..... | 833 | 525 | 164.4 | 37.7 | 15.5 | Fer. | 0 | 550 | 1901 | Shooters Island, N. Y. | Do. |
| 130942 | | St. p. | North Beach..... | 3,024 | 1,741 | 275.2 | 46.0 | 24.2 | Fri. | 35 | 1,400 | 1917 | North Bend, Oreg. | Marshfield, Oreg. |
| 216317 | LKRF | St. s. | North Bend..... | 3,222 | 244 | 157.3 | 33.7 | 10.5 | Pas. | 18 | 350 | 1888 | Fairhaven, Cal. | San Francisco, Cal. |
| 130417 | KFHQ | St. a. | North Fork..... | 73 | 30 | 68.7 | 17.0 | 11.0 | Tow. | 4 | 300 | 1912 | Cleveland, Ohio..... | Duluth, Minn. |
| 210681 | | St. s. | NORTH HARBOR..... | 80 | 40 | 80.0 | 18.0 | 8.1 | Fsh. | 0 | | 1901 | Portland, Oreg. | Portland, Oreg. |
| 130904 | | St. s. | North King..... | 3,861 | 2,041 | 350.0 | 40.0 | 20.0 | Pas. | 21 | 1,800 | 1909 | St. Clair, Mich. | Buffalo, N. Y. |
| 206144 | | St. s. | NORTH LAKE..... | 4,244 | 2,330 | 358.5 | 44.0 | 23.2 | Pas. | 180 | 7,000 | 1895 | Cleveland, Ohio..... | Duluth, Minn. |
| 130690 | | St. a. | NORTH LAKE..... | 3,282 | 1,973 | 301.4 | 47.2 | 19.8 | Pas. | 69 | 4,000 | 1910 | Wilmington, Del. | Boston, Mass. |
| 207282 | LJJP | St. a. | NORTH LAKE..... | 1,337 | 817 | 165.0 | 39.2 | 22.9 | Fer. | 20 | 664 | 1904 | Fairhaven, Cal. | San Francisco, Cal. |
| 201633 | KTPR | St. s. | NORTH LAKE..... | 2,055 | 1,205 | 291.2 | 51.0 | 18.0 | Fer. | 65 | 2,400 | 1911 | Wilmington, Del. | Washington, D. C. |
| 208377 | LJTF | St. s. | NORTHLAND..... | | | | | | | | | | | |

1 Formerly st. s. C. H. Dhamora.

2 Formerly (a) Daring.
(b) Or. st. s.
(c) Ny. st. s.

3 Formerly (a) s. Huonemo.
(b) Hawaiian at s. Nihoa.

4 Formerly st. s. Clarence M. Worth.

5 Formerly (a) s. Boray.
(b) Hawaiian at s. Noeau.

6 Formerly U. S. S. East Boston.

7 Formerly (a) British st. s. Harfoul.

8 Formerly (a) st. s. Georgiana.

9 Formerly British st. s. Norman Bridge.

MERCHANT STEAM VESSELS OF THE UNITED STATES—Continued.

| Official No. | Signal letters. | Rtg. | Name of vessel. | Gross tonnage. | Net tonnage. | Length. | Breadth. | Depth. | Service. | Crew. | Indicated horsepower. | When built. | Where built. | Home port (where permanent document issues). |
|--------------|-----------------|--------|-----------------------|----------------|--------------|---------|----------|--------|----------|-------|-----------------------|-------------|--------------------------|--|
| 110855 | | St. s. | NORTH PINES..... | 2,091 | 2,032 | 301.5 | 41.0 | 24.5 | Frt. | 23 | 1,350 | 1890 | Cleveland, Ohio..... | Cleveland, Ohio. |
| 85880 | | St. s. | Northport..... | 89 | 44 | 83.0 | 26.0 | 7.0 | Pas. | 8 | | 1835 | Wilmington, Del..... | New York, N. Y. |
| 260220 | | St. s. | NORTH SEA..... | 3,021 | 3,045 | 351.2 | 46.2 | 31.0 | Frt. | 27 | 1,800 | 1909 | Essex, Mass..... | Buffalo, N. Y. |
| 130374 | | St. s. | North Star..... | 29 | 27 | 50.3 | 18.2 | 3.6 | Frt. | 1 | | 1837 | Ala. Me..... | Wiscasset, Me. |
| 130814 | | St. s. | North Star..... | 99 | 67 | 73.0 | 10.0 | 8.2 | Tow. | 22 | | 1899 | Seattle, Wash..... | San Francisco, Cal. |
| 130924 | KQVW | St. s. | NORTH STAR..... | 3,159 | 1,099 | 208.8 | 40.0 | 17.2 | Pas. | 75 | 4,200 | 1901 | Clester, Pa..... | Boston, Mass. |
| 207011 | | St. s. | NORTH STAR..... | 3,849 | 2,928 | 350.0 | 46.0 | 20.0 | Frt. | 20 | 1,500 | 1900 | St. Clair, Mich..... | Buffalo, N. Y. |
| 130661 | | St. s. | NORTH WEST..... | 4,244 | 2,339 | 358.5 | 44.0 | 23.2 | Pas. | 189 | 7,000 | 1894 | Cleveland, Ohio..... | Do. |
| 110180 | | St. s. | Northwestern..... | 1,615 | 1,111 | 247.6 | 36.3 | 20.2 | Frt. | 26 | 1,500 | 1881 | Do..... | Cleveland, Ohio. |
| 130908 | KQRL | St. s. | NORTHWESTERN..... | 2,207 | 1,299 | 242.0 | 42.2 | 23.2 | Tnk. | 40 | 1,170 | 1901 | Chicago, Ill..... | Port Arthur, Tex. |
| 155177 | KQVM | St. s. | NORTHWESTERN..... | 3,406 | 2,334 | 336.2 | 43.2 | 22.0 | Pas. | 80 | 2,500 | 1890 | Clester, Pa..... | Pt. Townsend, Wash. |
| 130410 | IJTV | St. s. | NORTH WIND..... | 2,599 | 1,520 | 299.5 | 40.8 | 21.6 | Frt. | 33 | 1,150 | 1888 | Cleveland, Ohio..... | New York, N. Y. |
| 206125 | IJTR | St. p. | Northern..... | 185 | 117 | 125.0 | 20.0 | 4.0 | Tow. | 6 | 1,500 | 1892 | Jeffersonville, Ind..... | Louisville, Ky. |
| 130420 | IJTS | St. s. | NORTHERN KING..... | 2,599 | 1,520 | 299.5 | 40.8 | 21.6 | Frt. | 32 | 1,150 | 1888 | Cleveland, Ohio..... | New York, N. Y. |
| 130407 | IJTS | St. s. | NORTHERN LIGHT..... | 2,599 | 1,520 | 299.5 | 40.8 | 21.6 | Frt. | 18 | 1,200 | 1888 | Do..... | Do. |
| 212575 | | St. p. | Northern Light..... | 12 | 12 | 41.0 | 11.0 | 2.3 | Frt. | 1 | 35 | 1914 | Tacoma, Wash..... | Eagle, Alaska. |
| 130430 | LKMB | St. s. | NORTHERN QUEEN..... | 2,470 | 1,885 | 299.5 | 40.8 | 21.6 | Frt. | 28 | 1,200 | 1881 | Cleveland, Ohio..... | New York, N. Y. |
| 130437 | IJTV | St. s. | NORTHERN WAVE..... | 2,599 | 1,520 | 299.5 | 40.8 | 21.6 | Frt. | 18 | 1,200 | 1880 | Do..... | Do. |
| 130733 | | St. s. | Northumberland..... | 167 | 90 | 134.2 | 20.0 | 9.3 | Fish. | 0 | 350 | 1897 | Pocomoke City, Md..... | Roedville, Va. |
| 130855 | | St. s. | NORTHUMBERLAND..... | 993 | 675 | 100.0 | 41.0 | 11.0 | Pas. | 44 | 1,500 | 1900 | Philadelphia, Pa..... | Baltimore, Md. |
| 130070 | KRTV | St. s. | Norumbega..... | 304 | 142 | 140.0 | 28.6 | 10.1 | Pas. | 15 | 700 | 1902 | Bath, Me..... | Portland, Me. |
| 205195 | | St. s. | Norwalk..... | 110 | 75 | 75.6 | 22.8 | 9.7 | Tow. | 8 | 400 | 1908 | Tottenville, N. Y..... | New York, N. Y. |
| 207247 | | St. s. | NORWAY..... | 0,673 | 5,314 | 501.0 | 53.0 | 23.0 | Frt. | 24 | 2,000 | 1910 | Toledo, Ohio..... | Oswego, N. Y. |
| 18578 | | St. p. | Norwich..... | 255 | 127 | 160.0 | 25.0 | 8.6 | Tow. | 12 | 450 | 1830 | New York, N. Y..... | Albany, N. Y. |
| 130812 | | St. s. | Norwood..... | 135 | 92 | 95.0 | 19.8 | 5.7 | Pas. | 3 | | 1899 | Tacoma, Wash..... | Seattle, Wash. |
| 201440 | KTLB | St. s. | Norwood..... | 1,323 | 1,017 | 203.0 | 33.5 | 15.0 | Frt. | 25 | 675 | 1904 | Windsor, Wash..... | Do. |
| 130672 | KMBJ | St. s. | NOTTINGHAM..... | 408 | 204 | 128.5 | 27.3 | 17.1 | Tow. | 15 | 735 | 1894 | Camden, N. J..... | New York, N. Y. |
| 204350 | | St. s. | Nottingham..... | 29 | 14 | 50.0 | 12.4 | 3.7 | Tow. | 1 | | 1905 | Houghton, Mich..... | Marquette, Mich. |
| 130305 | | St. s. | Novely..... | 63 | 42 | 71.5 | 17.5 | 6.8 | Tow. | 7 | | 1884 | North Bend, Oreg..... | San Francisco, Cal. |
| 130458 | | St. p. | No Wonder..... | 269 | 235 | 135.3 | 27.8 | 5.0 | Tow. | 9 | | 1880 | Portland, Oreg..... | Portland, Oreg. |
| 130575 | | St. s. | No. 2..... | 65 | 34 | 50.2 | 20.0 | 5.0 | Hld. | 4 | | 1891 | Washington, D. C..... | Washington, D. C. |
| 200609 | | St. s. | No. 15, M. F. D..... | 194 | 132 | 106.2 | 20.0 | 13.7 | Frt. | 11 | 780 | 1903 | Chicago, Ill..... | Milwaukee, Wis. |
| 130654 | | St. s. | No. 17, M. F. D..... | 130 | 62 | 99.0 | 24.4 | 10.2 | Frt. | 19 | 700 | 1893 | St. Louis, Mo..... | Do. |
| 130711 | | St. s. | No. 23, M. F. D..... | 133 | 60 | 100.5 | 24.7 | 10.2 | Frt. | 10 | 700 | 1900 | Sturgis, Ill..... | Do. |
| 203072 | | St. s. | No. 29, M. F. D..... | 149 | 61 | 96.0 | 25.3 | 11.0 | Frt. | 10 | 700 | 1900 | Madison, Wis..... | Do. |
| 130309 | KDSM | St. s. | Noces..... | 3,367 | 2,465 | 328.0 | 41.3 | 21.2 | Pas. | 39 | 2,000 | 1887 | Clester, Pa..... | New York, N. Y. |
| 129119 | | St. s. | Nummio..... | 62 | 42 | 71.3 | 17.3 | 5.5 | Tow. | 5 | 250 | 1881 | Jersey City, N. J..... | Do. |
| 208563 | KJVB | St. s. | NUSHAGAK..... | 739 | 478 | 175.5 | 34.0 | 14.5 | Frt. | 10 | 700 | 1904 | Alameda, Cal..... | San Francisco, Cal. |
| 06111 | KJNC | St. y. | Nushka..... | 37 | 18 | 77.2 | 12.0 | 0.0 | Yel. | 8 | | 1891 | Boston, Mass..... | New York, N. Y. |
| 130523 | | St. s. | Nyaok..... | 117 | 68 | 90.0 | 22.2 | 9.8 | Tow. | 0 | 400 | 1891 | Philadelphia, Pa..... | Do. |
| 130125 | | St. s. | Nyaok..... | 1,188 | 955 | 231.0 | 33.0 | 14.7 | Frt. | 72 | | 1878 | Buffalo, N. Y..... | Milwaukee, Wis. |
| 215570 | IJTV | St. s. | NYANZA..... | 6,213 | 3,500 | 400.7 | 55.0 | 23.0 | Frt. | 51 | | 1911 | Hamburg, Germany..... | San Francisco, Cal. |
| O. | | | | | | | | | | | | | | |
| 210468 | LKWG | St. s. | O. A. Hermanson..... | 333 | 47 | 120.3 | 28.2 | 14.3 | Tow. | 16 | 800 | 1918 | Madisonville, La..... | New York, N. Y. |
| 215588 | IJTV | St. s. | O. B. JENNINGS..... | 10,289 | 7,890 | 500.0 | 68.2 | 27.0 | Tnk. | 49 | 3,000 | 1917 | Newport News, Va..... | Do. |
| 203378 | | St. s. | O. B. Tammor..... | 137 | 61 | 80.3 | 17.1 | 4.2 | Frt. | 3 | 65 | 1901 | Port Byron, N. Y..... | Albany, N. Y. |
| 155208 | | St. s. | O. F. Parks..... | 392 | 280 | 134.4 | 27.7 | 11.0 | Frt. | 11 | 400 | 1891 | Saugatuck, Mich..... | Marquette, Mich. |
| 210104 | | St. s. | O. F. Boule..... | 69 | 58 | 82.0 | 16.8 | 6.5 | Frt. | 3 | 75 | 1899 | Chiltonago, N. Y..... | Albany, N. Y. |
| 205532 | | St. s. | O. H. Vessels..... | 83 | 50 | 93.0 | 22.9 | 6.6 | Frt. | 4 | 100 | 1908 | Cumby, Md..... | Wilmington, Del. |
| 212385 | | St. p. | O. K..... | 31 | 21 | 68.0 | 17.4 | 3.5 | Tow. | 3 | 13 | 1911 | Wicks, Va..... | Louisville, Ky. |
| 155330 | KNSD | St. s. | O. J. HALLENBECK..... | 198 | 135 | 103.3 | 22.6 | 12.6 | Tow. | 10 | 500 | 1898 | Philadelphia, Pa..... | New York, N. Y. |
| 211074 | IJTV | St. s. | O. M. Clark..... | 872 | 485 | 200.5 | 41.0 | 14.2 | Frt. | 17 | 625 | 1913 | Hopkinton, Wash..... | San Francisco, Cal. |
| 10447 | | St. p. | Oakland..... | 1,672 | 1,168 | 205.0 | 41.5 | 16.0 | Frt. | 13 | 300 | 1875 | Oakland, Cal..... | Do. |
| 216387 | LKSV | St. s. | OAKLAND..... | 6,002 | 4,492 | 402.0 | 53.0 | 32.0 | Frt. | 73 | 2,800 | 1915 | Do..... | Do. |
| 212921 | | St. p. | Oast..... | 18 | 18 | 63.8 | 16.8 | 2.2 | Frt. | 2 | 30 | 1915 | Manly, N. Y..... | Wilmington, N. C. |
| 155420 | | St. s. | O'Brien Brothers..... | 108 | 73 | 81.0 | 21.8 | 0.7 | Pas. | 8 | 320 | 1901 | Trenton, N. Y..... | New York, N. Y. |
| 70703 | KJFT | St. s. | Observation..... | 122 | 63 | 92.4 | 17.8 | 0.2 | Pas. | 4 | | 1848 | Brooklyn, N. Y..... | Do. |
| 155387 | | St. s. | Ocean City..... | 33 | 21 | 60.0 | 14.2 | 5.3 | Frt. | 3 | | 1900 | Greenville, N. Y..... | Philadelphia, Pa. |
| 155403 | | St. s. | OCEAN CITY..... | 605 | 410 | 137.0 | 30.0 | 13.9 | Frt. | 0 | 500 | 1884 | Philadelphia, Pa..... | Do. |
| 155098 | | St. s. | Ocean View..... | 04 | 105 | 91.8 | 17.0 | 9.2 | Tow. | 10 | 200 | 1894 | Newburgh, N. Y..... | Greenport, N. Y. |
| 101737 | | St. s. | OCEAN VIEW..... | 724 | 507 | 180.4 | 21.8 | 7.2 | Pas. | 20 | 600 | 1891 | Newburgh, N. Y..... | Norfolk, Va. |
| 155207 | | St. p. | Ocean Wave..... | 1,400 | 1,501 | 262.8 | 37.2 | 9.0 | Frt. | 24 | 600 | 1891 | Portland, Oreg..... | San Francisco, Cal. |
| 155310 | | St. p. | Oceanic..... | 1,400 | 1,241 | 262.8 | 37.2 | 10.0 | Frt. | 16 | 600 | 1881 | West Bay City, Mich..... | Cleveland, Ohio. |
| 155182 | | St. p. | Oceahama..... | 673 | 585 | 161.1 | 33.5 | 8.3 | Tow. | 11 | | 1897 | Portland, Oreg..... | Portland, Oreg. |
| 203053 | KVWB | St. s. | Oceahama..... | 141 | 87 | 93.7 | 18.0 | 7.2 | Tow. | 0 | 125 | 1890 | Buffalo, N. Y..... | Ogdensburg, N. Y. |
| 215010 | IJWB | St. s. | OCEANER..... | 2,647 | 2,049 | 300.0 | 41.0 | 25.8 | Frt. | 31 | 1,200 | 1907 | Quincy, Mass..... | New York, N. Y. |
| 155321 | | St. s. | OCONEE..... | 2,554 | 1,631 | 282.7 | 41.0 | 24.0 | Frt. | 34 | | 1900 | Tonning, Germany..... | Do. |
| | | St. s. | Oroacoko..... | 421 | 303 | 151.3 | 28.4 | 8.8 | Pas. | 12 | 250 | 1898 | Tottenville, N. Y..... | Do. |

1 Formerly st. s. Ropibilo.
 2 Formerly st. s. George W. Dohmert.
 3 Formerly st. s. Rufus P. Rannoy.
 4 Formerly st. s. Orizaba.

5 Formerly st. s. Charles F. Sopor.
 6 Formerly st. y. Helvotia.
 7 Formerly German st. s. Esslingen.
 8 Formerly st. y. Jean.
 9 Elsa.

0 Formerly st. s. Vigilant.
 10 Formerly German st. s. Mala.
 † Steel.

MERCHANT STEAM VESSELS OF THE UNITED STATES—Continued.

| Official No. | Signal letters. | Rig. | Name of vessel. | Gross tonnage. | Net tonnage. | Length. | Breadth. | Depth. | Service. | Crew. | Indicated horsepower. | When built. | Where built. | Home port (where permanent document issued). |
|--------------|-----------------|--------|------------------------|----------------|--------------|---------|----------|--------|----------|-------|-----------------------|-------------|--------------------------|--|
| | | | | | | Feet. | Feet. | Feet. | | | | | | |
| 205763 | | St. s. | Octoo..... | 8 | 6 | 38.0 | 11.0 | 3.8 | Pas. | 1 | 60 | 1908 | Decatur, Wash..... | Seattle, Wash. |
| 207175 | | St. s. | OCTOBERA..... | 4,329 | 2,652 | 340.0 | 45.2 | 28.0 | Pas. | 44 | 2,500 | 1910 | Wyandotte, Mich..... | Buffalo, N. Y. |
| 204455 | | St. s. | OKANALI..... | 4,907 | 3,588 | 420.0 | 52.0 | 28.0 | Frt. | 20 | 1,600 | 1907 | Lorain, Ohio..... | Cleveland, Ohio. |
| 155238 | | St. s. | O. M. P. P. A..... | 22 | 13 | 65.3 | 13.7 | 6.4 | Pas. | 2 | | 1893 | Grand Haven, Mich..... | Grand Haven, Mich. |
| 165035 | | St. s. | Ogemaw..... | 504 | 325 | 102.0 | 30.0 | 11.4 | Frt. | 17 | 430 | 1881 | St. Clair, Mich..... | Port Huron, Mich. |
| 77049 | | St. s. | Ogoniz..... | 65 | 44 | 70.8 | 10.0 | 8.7 | Frt. | 3 | 225 | 1892 | Chicago, Ill..... | Grand Haven, Mich. |
| 155308 | | St. s. | OGONTZ..... | 113 | 77 | 84.3 | 10.0 | 9.2 | Tow. | 11 | 325 | 1890 | Philadelphia, Pa..... | Philadelphia, Pa. |
| 155147 | | St. p. | Ohio..... | 79 | 79 | 174.0 | 30.0 | 13.3 | Per. | 6 | 600 | 1887 | Wilmington, Del..... | New York, N. Y. |
| 206601 | | St. p. | Ohio..... | 79 | 79 | 118.8 | 24.4 | 4.0 | Pas. | 9 | 123 | 1909 | Mukwonago, Ohio..... | New Orleans, La. |
| 208163 | | St. s. | OHO..... | 98 | 51 | 71.0 | 20.0 | 11.0 | Tow. | 5 | 1,000 | 1910 | Chardon, Ohio..... | Duluth, Minn. |
| 212314 | LDMK | St. s. | OHOAN..... | 0,414 | 4,100 | 407.7 | 63.7 | 28.1 | Frt. | 40 | 4,000 | 1914 | Sparrows Point, Md..... | New York, N. Y. |
| 155318 | | St. p. | Oil City..... | 718 | 409 | 176.1 | 35.4 | 8.3 | Pas. | 33 | 634 | 1898 | Seattle, Wash..... | St. Michael, Alaska. |
| 19409 | | St. p. | Okahumkeo..... | 65 | 32 | 84.4 | 21.4 | 8.3 | Pas. | 18 | | 1873 | Palatka, Fla..... | Bath, Mo. |
| 155129 | | St. s. | Okaloosa..... | 40 | 23 | 65.0 | 15.4 | 5.8 | Tow. | 4 | | 1880 | Milton, Fla..... | Pensacola, Fla. |
| 155424 | | St. s. | Old Colony..... | 125 | 85 | 86.0 | 25.4 | 7.0 | Oym. | 8 | 350 | 1901 | Bridgeport, Conn..... | Greenport, N. Y. |
| 200883 | KTCL | St. p. | Old Colony..... | 741 | 434 | 184.2 | 32.5 | 11.3 | Pas. | 22 | 1,200 | 1904 | Chelsea, Mass..... | Boston, Mass. |
| 215894 | LJMW | St. s. | Old Dominion..... | 157 | 108 | 91.0 | 31.0 | 8.5 | Frt. | 5 | 225 | 1917 | Tottenville, N. Y..... | New York, N. Y. |
| 155122 | | St. p. | Old Point Comfort..... | 643 | 480 | 176.0 | 31.0 | 10.0 | Pas. | 34 | 624 | 1886 | Wilmington, Del..... | Baltimore, Md. |
| 20661 | | St. p. | Old Rollable..... | 69 | 69 | 100.0 | 21.0 | 4.0 | Pas. | 10 | 80 | 1909 | Spottsville, Ky..... | Pittsburgh, Pa. |
| 215362 | LHNF | St. s. | OLEAN..... | 2,783 | 1,647 | 299.2 | 45.2 | 21.3 | Frt. | 38 | 1,360 | 1917 | Wilmington, Del..... | New York, N. Y. |
| 145862 | KOMJ | St. s. | OLEUM..... | 2,998 | 1,738 | 293.0 | 42.5 | 23.5 | Tnk. | 32 | 2,000 | 1900 | Sparrows Point, Md..... | San Francisco, Cal. |
| 215894 | LJMW | St. s. | OLIVANT..... | 4,014 | 2,928 | 341.2 | 49.2 | 20.1 | Frt. | 74 | 250 | 1900 | Flensburg, Germany..... | New York, N. Y. |
| 211870 | | St. p. | Oliver King..... | 20 | 20 | 65.8 | 18.0 | 2.8 | Fsh. | 3 | 150 | 1917 | Knoxville, Tenn..... | Chattanooga, Tenn. |
| 155453 | | St. s. | Oliver H. Perry..... | 76 | 44 | 74.2 | 17.0 | 8.0 | Fsh. | 8 | | 1892 | Ashtabula, Ohio..... | Sandusky, Ohio. |
| 153166 | | St. s. | Olympia..... | 2,005 | 1,723 | 276.5 | 41.5 | 12.6 | Frt. | 16 | 600 | 1899 | Cleveland, Ohio..... | Marquette, Mich. |
| 155286 | | St. s. | Olympia..... | 116 | 70 | 83.0 | 22.5 | 9.1 | Tow. | 8 | 455 | 1896 | Astoria, N. Y..... | New York, N. Y. |
| 200012 | | St. p. | Olympian..... | 386 | 243 | 163.7 | 25.7 | 8.0 | Pas. | 11 | 1,600 | 1903 | Everett, Wash..... | Portland, Ore. |
| 204740 | | St. s. | Olympian..... | 47 | 32 | 59.7 | 17.3 | 6.9 | Frt. | 5 | 80 | 1907 | Tacoma, Wash..... | Tacoma, Wash. |
| 155200 | | St. s. | Olympian..... | 59 | 40 | 60.5 | 18.3 | 8.4 | Tow. | 7 | 200 | 1896 | Tonkins Cove, N. Y..... | Frovidence, R. I. |
| 155385 | | St. s. | Olympian..... | 103 | 69 | 85.5 | 20.5 | 6.7 | Tow. | 0 | 130 | 1900 | Ballard, Wash..... | Pt. Townsend, Wash. |
| 141670 | | St. p. | Omaha..... | 141 | 131 | 150.0 | 30.0 | 4.5 | Frt. | 14 | 200 | 1900 | Stillwater, Minn..... | Pittsburgh, Pa. |
| 155055 | | St. s. | Omni..... | 106 | 141 | 92.0 | 26.0 | 10.0 | Per. | 4 | 420 | 1882 | Port Huron, Mich..... | Port Huron, Mich. |
| 15601 | | St. s. | Omni..... | 149 | 130 | 116.0 | 25.0 | 0.8 | Lgt. | 8 | 200 | 1870 | Newburgh, N. Y..... | New York, N. Y. |
| 202491 | KVCF | St. s. | ONEGA..... | 3,630 | 2,270 | 401.0 | 39.0 | 21.3 | Frt. | 38 | 2,500 | 1880 | Buffalo, N. Y..... | Do. |
| 107293 | KNCR | St. y. | ONEIDA..... | 583 | 306 | 172.0 | 24.0 | 15.1 | Yel. | 35 | | 1897 | Wilmington, Del..... | Do. |
| 155406 | | St. s. | Onida..... | 21 | 7 | 54.5 | 14.6 | 5.3 | Tow. | 3 | | 1901 | San Francisco, Cal..... | San Francisco, Cal. |
| 207593 | | St. p. | ONEONTA..... | 214 | 99 | 103.5 | 25.3 | 13.2 | Tow. | 10 | 950 | 1910 | Portland, Ore..... | Portland, Ore. |
| 165394 | | St. s. | Onisbo..... | 632 | 605 | 178.1 | 30.6 | 6.5 | Pas. | 18 | 250 | 1900 | Wool Island, Cal..... | San Francisco, Cal. |
| 205272 | KWQB | St. s. | Onionia..... | 730 | 421 | 178.5 | 40.0 | 13.3 | Frt. | 10 | 425 | 1908 | Raymond, Wash..... | Honolulu, Hawaii. |
| 201070 | KTVQ | St. s. | ONONDAGA..... | 2,696 | 2,155 | 275.9 | 40.1 | 10.5 | Frt. | 27 | 5,000 | 1905 | Philadelphia, Pa..... | Philadelphia, Pa. |
| 202812 | | St. s. | ONRUST..... | 05 | 04 | 72.5 | 10.1 | 8.4 | Tow. | 8 | 300 | 1900 |do..... | Hartford, Conn. |
| 19248 | | St. s. | Ontario..... | 21 | 21 | 56.0 | 14.0 | 4.8 | Tow. | 4 | | 1848 | Houston, Tex..... | Morgan City, La. |
| 201169 | KTQJ | St. s. | ONTARIO..... | 3,099 | 1,952 | 292.2 | 42.2 | 15.0 | Pas. | 50 | 3,500 | 1904 | Camden, N. J..... | Baltimore, Md. |
| 204974 | KWMS | St. s. | ONTARIO..... | 415 | 282 | 134.0 | 27.1 | 15.2 | Tow. | 15 | 1,000 | 1908 |do..... | New York, N. Y. |
| 155222 | | St. p. | ONTROBA..... | 1,213 | 771 | 236.7 | 35.2 | 10.1 | Pas. | 28 | 1,746 | 1898 | Newburgh, N. Y..... | Albany, N. Y. |
| 149383 | | St. s. | Onward..... | 36 | 18 | 60.0 | 17.2 | 7.0 | Tow. | 4 | | 1888 | Boston, Mass..... | Boston, Mass. |
| 202870 | KVGH | St. y. | ONWARD..... | 157 | 100 | 128.0 | 17.4 | 11.1 | Yel. | 12 | 475 | 1906 | New York, N. Y..... | New Orleans, La. |
| 210025 | | St. p. | Onward..... | 85 | 85 | 101.0 | 20.0 | 4.3 | Tow. | 0 | 300 | 1912 | Madison, Ind..... | Louisville, Ky. |
| 76900 | | St. s. | Oradell..... | 118 | 59 | 90.0 | 22.2 | 0.8 | Tow. | 6 | 400 | 1890 | Philadelphia, Pa..... | New York, N. Y. |
| 155132 | | St. p. | ORANGE..... | 1,096 | 901 | 218.5 | 35.4 | 13.8 | For. | 7 | 600 | 1886 | Newburgh, N. Y..... | Do. |
| 155466 | | St. s. | ORANGE..... | 130 | 88 | 80.0 | 21.6 | 11.4 | Tow. | 6 | 250 | 1903 | Camden, N. J..... | Do. |
| 212435 | | St. s. | ORANGE..... | 405 | 98 | 5134.0 | 50.0 | 14.0 | For. | 5 | 700 | 1914 | Newburgh, N. Y..... | Albany, N. Y. |
| 155020 | | St. s. | Oreadia..... | 31 | 20 | 46.4 | 14.6 | 7.0 | Wat. | 3 | | 1880 | Tottenville, N. Y..... | New York, N. Y. |
| 155121 | | St. p. | Oregon..... | 831 | 540 | 171.0 | 30.7 | 13.4 | For. | 6 | 600 | 1885 | Wilmington, Del..... | Do. |
| 211322 | LQFP | St. s. | Oregon..... | 959 | 628 | 200.1 | 41.0 | 14.7 | Frt. | 21 | 550 | 1910 | Aberdeen, Wash..... | San Francisco, Cal. |
| 210970 | | St. p. | Oregon..... | 107 | 73 | 80.0 | 20.5 | 10.2 | Tow. | 8 | 200 | 1913 | Seattle, Wash..... | Seattle, Wash. |
| 200340 | | St. s. | Oregon..... | 370 | 281 | 131.5 | 26.7 | 5.0 | Pas. | 10 | 500 | 1904 | Portland, Ore..... | Portland, Ore. |
| 155408 | KQSC | St. s. | OREGONIAN..... | 5,048 | 3,635 | 406.8 | 51.1 | 30.3 | Frt. | 40 | 5,000 | 1901 | Chester, Pa..... | New York, N. Y. |
| 06338 | | St. p. | Orion..... | 471 | 331 | 187.6 | 25.0 | 0.2 | Pas. | 22 | | 1890 | Chelsea, Mass..... | Do. |
| 155317 | | St. s. | Orinoco..... | 2,226 | 1,028 | 395.0 | 44.0 | 21.0 | Frt. | 18 | 800 | 1868 | West Bay City, Mich..... | Duluth, Minn. |
| 155204 | | St. s. | Orion..... | 6 | 6 | 51.0 | 9.6 | 4.1 | Tow. | 4 | | 1894 | Biloxi, Miss..... | Mobilie, Ala. |
| 201740 | | St. p. | Orion..... | 63 | 59 | 81.5 | 17.8 | 3.0 | Pas. | 3 | 75 | 1905 | Sacramento, Cal..... | San Francisco, Cal. |
| 116583 | | St. s. | Orion..... | 83 | 29 | 90.7 | 17.0 | 8.9 | Fsh. | 13 | | 1893 | Wyandotte, Mich..... | Gloucester, Mass. |
| 202863 | LMCW | St. s. | Orion..... | 127 | 74 | 96.5 | 22.2 | 13.1 | Pas. | 11 | 450 | 1900 | South Portland, Me..... | Houston, Tex. |

¹ Formerly st. s. J. F. Yattaw.

² Formerly st. s. Thomas.

³ Formerly German st. s. Ollivant.

⁴ Formerly * st. p. Telegraph.

⁵ Formerly * st. s. Olymple.

⁶ U. S. Q. M. D. Wettzel.

⁷ Formerly * st. p. Lora.

⁸ Formerly st. s. Ljmo Rock.

^a British st. s. British Queen.

^b Dutch st. s. Obdam.

^c U. S. Q. M. D. st. s. McPherson.

^d st. s. Brooklyn.

^e st. s. S. V. Luckenbach.

^f Alcedo.

^g Formerly st. y. Atrous.

^h Formerly st. s. Doris.

¹¹ Formerly st. s. Louisa and Alice.

¹² Formerly st. y. Gungwa.

¹³ Formerly st. s. Jamestown.

¹⁴ Formerly st. p. Hingham.

¹⁵ Formerly st. y. Sultana.

¹⁶ Formerly st. y. Sultana.

¹⁷ Sold Allen June, 1918.

MERCHANT STEAM VESSELS OF THE UNITED STATES—Continued.

| Official No. | Signal letters. | Rtg. | Name of vessel. | Gross tonnage. | Net tonnage. | Length. | Breadth. | Depth. | Service. | Crew. | Indicated horsepower. | When built. | Where built. | Home port (where permanent documents). |
|--------------|-----------------|---------|--------------------------|----------------|--------------|---------|----------|--------|----------|-------|-----------------------|-------------|---------------------------|--|
| 215171 | LHGM | St. s. | ORION..... | 0,020 | 3,777 | 403.3 | 49.2 | 27.1 | Frt. | 82 | 3,000 | 1002 | Versack, Germany..... | New York, N. Y. |
| 210291 | LKJM | St. s. | ORIZABA..... | 7,852 | 4,310 | 423.0 | 60.0 | 15.7 | Pas. | 250 | 8,500 | 1918 | Philadelphia, Pa..... | Philadelphia, Pa. |
| 210450 | | St. s. | Orlo..... | 13 | 0 | 37.0 | 9.3 | 3.8 | Frt. | 2 | 20 | 1912 | Cove, Wash..... | Seattle, Wash. |
| 200814 | | St. s. | Orlou..... | 8 | 6 | 35.0 | 11.0 | 3.8 | Fsh. | 1 | 30 | 1909 | Decatur, Wash..... | Tacoma, Wash. |
| 130270 | | *St. p. | Oronoco..... | 212 | 212 | 132.7 | 30.5 | 4.7 | Tow. | 17 | 375 | 1892 | Rock Island, Ill..... | St. Louis, Mo. |
| 155239 | | St. s. | Orville A. Crandall..... | 122 | 89 | 91.0 | 17.8 | 9.1 | Cul. | 3 | 100 | 1893 | Lookport, N. Y..... | New Haven, Conn. |
| 215308 | LHNM | St. s. | OSAGE..... | 4,807 | 2,953 | 395.1 | 49.4 | 27.4 | Frt. | 48 | 2,850 | 1906 | Newcastle, England..... | San Francisco, Cal. |
| 130401 | | *St. p. | OSCAR F. BARRETT..... | 469 | 351 | 165.0 | 32.5 | 5.2 | Tow. | 18 | 800 | 1894 | Jeffersonville, Ind..... | Cincinnati, Ohio. |
| 207111 | | St. s. | OSCAR F. MAYER..... | 58 | 39 | 68.2 | 16.2 | 8.9 | Tow. | 5 | | 1909 | Ferrysburg, Mich..... | Chicago, Ill. |
| 155394 | | St. s. | OSCAR G. MURRAY..... | 165 | 112 | 100.0 | 22.0 | 11.8 | Tow. | 17 | 340 | 1900 | Baltimore, Md..... | Baltimore, Md. |
| 155096 | | St. s. | Osecola..... | 182 | 95 | 117.0 | 29.0 | 9.0 | Tow. | 11 | 750 | 1884 | Newburgh, N. Y..... | Albany, N. Y. |
| 204513 | | St. s. | Osecola..... | 32 | 21 | 55.0 | 16.8 | 6.2 | Frt. | 3 | 100 | 1903 | Tottenville, N. Y..... | New York, N. Y. |
| 207064 | | St. p. | Osecola..... | 87 | 54 | 74.6 | 21.1 | 3.0 | Frt. | 9 | 80 | 1919 | Kissimmee, Fla..... | Tampa, Fla. |
| 211613 | | *St. p. | OSCOLA..... | 474 | 272 | 180.0 | 40.0 | 8.0 | Frt. | 33 | 1,000 | 1897 | Jacksonville, Fla..... | New York, N. Y. |
| 145746 | | St. s. | OSPREY..... | 40 | 33 | 77.0 | 14.1 | 7.3 | Frt. | 4 | | 1897 | Newburgh, N. Y..... | Chicago, Ill. |
| 200052 | | St. y. | Osprey..... | 32 | 21 | 90.0 | 13.2 | 5.0 | Yct. | 2 | | 1903 | Seattle, Wash..... | Pt. Townsend, Wash. |
| 203876 | KVTR | St. s. | OSSADAW..... | 2,667 | 2,043 | 300.0 | 41.0 | 25.8 | Frt. | 32 | 1,200 | 1907 | Quincy, Mass..... | New York, N. Y. |
| 155414 | | St. s. | OSSIAN DEDELL..... | 296 | 102 | 104.5 | 25.1 | 9.6 | Pas. | 5 | 312 | 1901 | Buffalo, N. Y..... | Buffalo, N. Y. |
| 210165 | LKMII | St. s. | OSSINKE..... | 5,677 | 4,149 | 499.8 | 51.1 | 27.1 | Frt. | 50 | 2,600 | 1918 | Seattle, Wash..... | Seattle, Wash. |
| 110079 | | St. s. | Ossining..... | 305 | 233 | 128.0 | 26.0 | 8.6 | Pas. | 12 | 410 | 1885 | Lanwood, Pa..... | New York, N. Y. |
| 202201 | | St. s. | OSSINING..... | 63 | 43 | 73.0 | 18.5 | 6.0 | Pas. | 7 | | 1905 | Newburgh, N. Y..... | New Orleans, La. |
| 155143 | | St. s. | Ostrea..... | 60 | 47 | 68.0 | 16.6 | 6.4 | Oya. | 7 | | 1887 | Port Jefferson, N. Y..... | Bridgeport, Conn. |
| 19035 | | St. p. | Oswego..... | 329 | 211 | 215.0 | 28.0 | 8.0 | Tow. | 12 | 700 | 1848 | Brooklyn, N. Y..... | Albany, N. Y. |
| 210145 | | St. s. | Oswego..... | 67 | 45 | 72.0 | 19.4 | 8.4 | Tow. | 3 | 150 | 1918 | Sandusky, Ohio..... | Detroit, Mich. |
| 210908 | LOPN | St. s. | Otis W. Douglas..... | 205 | 159 | 140.0 | 23.3 | 11.0 | Frt. | 30 | 600 | 1912 | Wilmington, Del..... | Reedville, Va. |
| 216813 | LJHB | St. s. | Otsego..... | 4,650 | 2,920 | 370.9 | 45.3 | 26.7 | Frt. | 63 | 2,400 | 1902 | Hamburg, Germany..... | New York, N. Y. |
| 202293 | | *St. p. | Ottawa..... | 77 | 72 | 89.0 | 18.0 | 5.0 | Pas. | 7 | 250 | 1905 | Portland, Oreg..... | Portland, Oreg. |
| 155314 | | St. s. | Otto Matinet..... | 154 | 154 | 148.3 | 25.0 | 4.6 | Tow. | 15 | 682 | 1898 | Raymond City, W. Va..... | Cincinnati, Ohio. |
| 121208 | | *St. p. | OTTO M. REISS..... | 4,897 | 3,630 | 430.0 | 60.0 | 21.5 | Frt. | 28 | 1,700 | 1901 | South Chicago, Ill..... | Duluth, Minn. |
| 155273 | | St. s. | Ottumwa Belle..... | 81 | 81 | 104.0 | 22.0 | 4.0 | Pas. | 10 | | 1895 | Canton, Mo..... | Des Moines, Iowa. |
| 155270 | | St. s. | Ottumwa Belle..... | 19 | 15 | 63.8 | 2.0 | 4.8 | Pas. | 1 | | 1895 | Nyaok, N. Y..... | St. Louis, Mo. |
| 155268 | | St. s. | OVERBROOK..... | 179 | 80 | 104.2 | 24.4 | 11.2 | Tow. | 14 | 650 | 1894 | Philadelphia, Pa..... | Perth Amboy, N. J. |
| 216157 | LKMN | St. s. | OVERBROOK..... | 5,724 | 3,607 | 400.8 | 54.3 | 31.4 | Tnk. | 03 | 3,000 | 1918 | Chester, Pa..... | Philadelphia, Pa. |
| 150613 | | St. p. | OWANA..... | 747 | 420 | 200.6 | 32.0 | 12.0 | Pas. | 60 | 1,250 | 1899 | Wyandotte, Mich..... | Detroit, Mich. |
| 218224 | LHJN | St. s. | OWASCO..... | 4,840 | 2,915 | 397.5 | 47.6 | 27.4 | Frt. | 79 | 1,481 | 1893 | Belfast, Ireland..... | New York, N. Y. |
| 155153 | LFTN | St. s. | OWAGO..... | 3,069 | 1,877 | 325.0 | 41.2 | 24.2 | Frt. | 32 | 1,000 | 1888 | Buffalo, N. Y..... | Do. |
| 60130 | | St. s. | Owen J. McWilliams..... | 137 | 68 | 90.0 | 22.1 | 10.2 | Tow. | 6 | 382 | 1891 | Philadelphia, Pa..... | Do. |
| 212074 | LEGP | St. y. | OWERA..... | 420 | 187 | 173.8 | 25.1 | 14.0 | Yot. | 26 | 600 | 1907 | Leith, Scotland..... | Providence, R. I. |
| 10041 | | St. s. | Ox..... | 109 | 74 | 60.8 | 30.1 | 10.0 | Frt. | 5 | 190 | 1866 | Brooklyn, N. Y..... | New York, N. Y. |
| 121007 | | St. s. | Oyster Bay..... | 153 | 77 | 132.8 | 28.0 | 6.0 | Pas. | 6 | 500 | 1893 | Noank, Conn..... | Bridgeport, Conn. |
| 214502 | LOMR | St. s. | OZAMA..... | 2,118 | 1,259 | 251.0 | 43.8 | 18.2 | Frt. | 26 | 309 | 1910 | Wyandotte, Mich..... | New York, N. Y. |
| P. | | | | | | | | | | | | | | |
| 05563 | | St. s. | P. O'Riordan..... | 75 | 41 | 71.0 | 19.0 | 8.4 | Tow. | 5 | | 1870 | Communipaw, N. J..... | New York, N. Y. |
| 150748 | | St. s. | P. B. Luyator..... | 17 | 0 | 43.0 | 12.8 | 6.2 | Tow. | 2 | | 1897 | Detroit, Mich..... | Detroit, Mich. |
| 150700 | | St. s. | P. O. Ronan..... | 29 | 14 | 62.0 | 10.0 | 5.6 | Tow. | 4 | | 1895 | Albany, N. Y..... | Albany, N. Y. |
| 150460 | | St. s. | P. J. Ralph..... | 904 | 658 | 211.4 | 37.0 | 14.0 | Frt. | 10 | 685 | 1889 | Marine City, Mich..... | Chicago, Ill. |
| 150918 | | *St. p. | P. M. Pelt..... | 91 | 91 | 125.0 | 24.0 | 3.6 | Tow. | 12 | 200 | 1901 | Brownsville, Pa..... | Pittsburg, Pa. |
| 200340 | | St. s. | P. P. MILLER..... | 3,845 | 2,858 | 354.0 | 48.0 | 28.0 | Frt. | 18 | 1,300 | 1903 | Cleveland, Ohio..... | Duluth, Minn. |
| 120200 | | St. s. | P. P. W. Arthur..... | 21 | 14 | 50.4 | 13.2 | 5.5 | Fsh. | 7 | | 1876 | Milwaukee, Wis..... | Marquette, Mich. |
| 208604 | | St. s. | P. R. R. No. 1..... | 109 | 74 | 75.0 | 21.4 | 11.0 | Tow. | 7 | 600 | 1911 | Port Richmond, N. Y..... | Philadelphia, Pa. |
| 201177 | KTGM | St. s. | P. R. R. No. 4..... | 121 | 82 | 75.0 | 21.0 | 10.4 | Tow. | 6 | 500 | 1904 | Philadelphia, Pa..... | Do. |
| 203181 | KVLJ | St. s. | P. R. R. No. 5..... | 180 | 126 | 92.0 | 24.0 | 11.8 | Tow. | 6 | 600 | 1906 | Sparrows Point, Md..... | New York, N. Y. |
| 214142 | | St. s. | P. R. R. No. 6..... | 101 | 110 | 97.7 | 24.1 | 12.2 | Tow. | 7 | 700 | 1910 | Fairfield, Md..... | Baltimore, Md. |
| 200836 | | St. s. | P. R. R. No. 7..... | 223 | 145 | 92.0 | 22.0 | 12.1 | Tow. | 6 | 500 | 1904 | Richmond, Va..... | New York, N. Y. |
| 200837 | | St. s. | P. R. R. No. 9..... | 223 | 145 | 92.0 | 22.0 | 12.1 | Tow. | 6 | 500 | 1904 | | Do. |
| 203205 | KVMO | St. s. | P. R. R. No. 10..... | 186 | 120 | 92.0 | 24.0 | 11.8 | Tow. | 7 | 1,700 | 1906 | Sparrows Point, Md..... | Do. |
| 207550 | | St. s. | P. R. R. No. 11..... | 177 | 120 | 95.8 | 24.5 | 12.4 | Tow. | 7 | 250 | 1910 | Port Richmond, N. Y..... | Do. |
| 214343 | | St. s. | P. R. R. No. 12..... | 191 | 110 | 97.7 | 24.1 | 12.2 | Frt. | 7 | 700 | 1910 | Fairfield, Md..... | Baltimore, Md. |
| 203224 | KVMF | St. s. | P. R. R. No. 14..... | 180 | 126 | 92.0 | 24.0 | 11.8 | Tow. | 7 | 600 | 1906 | Sparrows Point, Md..... | Do. |
| 211150 | | St. s. | P. R. R. No. 27..... | 191 | 110 | 97.7 | 24.1 | 12.2 | Tow. | 11 | 700 | 1910 | Fairfield, Md..... | New York, N. Y. |
| 200962 | KTFDM | St. s. | P. R. R. No. 32..... | 201 | 137 | 99.0 | 24.0 | 12.0 | Tow. | 13 | 650 | 1901 | | Perth Amboy, N. J. |
| 204584 | | St. s. | P. R. R. No. 33..... | 71 | 49 | 62.0 | 18.5 | 10.6 | Tow. | 7 | 1007 | 1907 | Port Richmond, N. Y..... | New York, N. Y. |
| 207551 | | St. s. | P. R. R. No. 31..... | 177 | 120 | 95.8 | 24.5 | 12.4 | Tow. | 10 | 250 | 1910 | | Do. |
| 203282 | LHBM | St. s. | P. R. R. No. 35..... | 375 | 255 | 100.8 | 32.0 | 15.0 | Tow. | 10 | 1,000 | 1911 | Wilmington, Del..... | Perth Amboy, N. J. |

- 1 Formerly German st. s. Prinz Oskar.
 (a) B. Rutledge.
 2 Formerly *st. p. (b) John H. Rich.
 3 Formerly (a) German st. s. Scarpis.
 (b) American st. s. Scarpis.
 4 Formerly *st. p. E. R. Andrews.
 5 Formerly st. s. A. Fisher.
 6 Formerly st. y. (a) Tido.
 (b) Arden.
 (c) Okadus.

- 7 Formerly st. s. Sarah A. Jenks.
 8 Formerly German st. s. Prinz Eitel Friedrich.
 9 Formerly st. s. Frederick B. Wells.
 10 Formerly *st. p. Pennsylvania.
 11 Formerly (a) German st. s. Albion.
 (b) American st. s. Albion.
 12 Formerly British st. s. Owasco.
 13 Formerly st. s. (a) Henry U. P. Clark.
 (b) Integrity.
 14 Formerly st. s. Fulton Market.

- 15 Formerly st. s. (a) Hattie M. Spraker.
 (b) N. Y. Cent. Lt. Co. No. 6.
 (c) New York Central No. 6.
 16 Formerly st. s. Fred Engol.
 † Steel.
 ‡ Torpedoed Dec. 10, 1917.

MERCHANT STEAM VESSELS OF THE UNITED STATES--Continued.

| Official No. | Signal letters. | Rtg. | Name of vessel. | Gross tonnage. | Net tonnage. | Length. | Breadth. | Depth. | Service. | Crew. | Indicated horsepower. | When built. | Where built. | Home port (where permanent document issues). |
|--------------|-----------------|---------|------------------|----------------|--------------|---------|----------|--------|----------|-------|-----------------------|-------------|------------------------|--|
| 214411 | | St. s. | P. R. R. No. 151 | 323 | 210 | 97.3 | 32.0 | 11.2 | Frt. | 8 | 250 | 1016 | Port Richmond, N. Y. | New York, N. Y. |
| 203130 | | St. s. | P. R. R. No. 153 | 547 | 372 | 100.6 | 32.1 | 14.7 | Frt. | 8 | 300 | 1006 | Sparrows Point, Md. | Do. |
| 205379 | | St. s. | P. R. R. No. 154 | 549 | 373 | 100.6 | 32.1 | 14.7 | Frt. | 7 | 345 | 1008 | do. | Do. |
| 212029 | LDJV | St. s. | P. R. R. No. 155 | 581 | 371 | 107.0 | 32.2 | 14.7 | Frt. | 7 | 344 | 1014 | do. | Do. |
| 212063 | LDKF | St. s. | P. R. R. No. 156 | 581 | 371 | 107.0 | 32.2 | 14.7 | Frt. | 7 | 344 | 1014 | do. | Do. |
| 215601 | | *St. p. | Paciflorenca | 313 | 248 | 141.4 | 30.3 | 5.8 | Frt. | 2 | 850 | 1917 | Westlake, La. | Morgan City, La. |
| 115047 | | St. s. | Pacific | 33 | 22 | 58.5 | 13.6 | 7.6 | Tow. | 2 | 1872 | 1872 | Philadelphia, Pa. | Philadelphia, Pa. |
| 150642 | | *St. p. | Pacific No. 2 | 570 | 416 | 176.0 | 32.0 | 5.0 | Tow. | 35 | 1893 | 1893 | Pittsburgh, Pa. | Pittsburgh, Pa. |
| 204026 | KWBP | St. s. | PACKERTON | 450 | 292 | 100.2 | 30.4 | 11.4 | Frt. | 0 | 435 | 1907 | Port Richmond, N. Y. | New York, N. Y. |
| 150530 | | St. s. | PADDY MILES | 33 | 16 | 52.5 | 14.1 | 8.0 | Tow. | 5 | 1891 | 1891 | Buffalo, N. Y. | Buffalo, N. Y. |
| 214551 | | *St. p. | Pacific | 296 | 290 | 170.0 | 33.0 | 5.1 | Pas. | 21 | 320 | 1916 | Jeffersonville, Ind. | St. Louis, Mo. |
| 05672 | | St. s. | Pacific | 80 | 40 | 78.5 | 19.0 | 0.4 | Pas. | 0 | 1882 | 1882 | Wilmington, Del. | Boston, Mass. |
| 150017 | | St. s. | Pacific | 17 | 11 | 61.4 | 12.6 | 4.2 | Pas. | 4 | 1885 | 1885 | South Portland, Me. | Key West, Fla. |
| 20147 | HPFW | St. s. | Palmer | 124 | 107 | 100.0 | 23.0 | 10.0 | Frt. | 4 | 75 | 1885 | Philadelphia, Pa. | New London, Conn. |
| 150550 | | St. s. | Palmyra | 110 | 85 | 81.7 | 21.5 | 10.0 | Frt. | 5 | 350 | 1891 | Elizabeth, N. J. | New York, N. Y. |
| 150041 | | *St. p. | Paloma | 98 | 78 | 107.5 | 21.4 | 4.7 | Tow. | 0 | 1002 | 1002 | Portland, Oreg. | Portland, Oreg. |
| 100015 | | St. s. | Palos | 11 | 7 | 57.6 | 8.7 | 4.4 | Tow. | 0 | 1886 | 1886 | Bristol, R. I. | Detroit, Mich. |
| 00435 | KNTV | St. s. | PANAMA | 5,661 | 3,516 | 360.0 | 50.0 | 10.0 | Pas. | 112 | 6,000 | 1898 | Philadelphia, Pa. | New York, N. Y. |
| 211020 | LDGF | St. s. | PANAMAN | 0,655 | 4,139 | 407.7 | 53.7 | 23.1 | Pas. | 39 | 4,000 | 1013 | Sparrows Point, Md. | Do. |
| 210060 | LCTJ | St. s. | PAN AMERICAN | 311 | 244 | 132.7 | 27.6 | 15.1 | Frt. | 19 | 160 | 1012 | Port Richmond, N. Y. | Do. |
| 150959 | | St. s. | PANAY | 3,811 | 2,778 | 350.0 | 50.0 | 24.0 | Frt. | 23 | 1,000 | 1902 | Chicago, Ill. | Cleveland, Ohio. |
| 150400 | | St. s. | Pandora | 13 | 6 | 42.0 | 12.5 | 5.6 | Tow. | 3 | 1889 | 1889 | Ogdensburg, N. Y. | Chicago, Ill. |
| 150503 | | St. s. | Pansy | 10 | 10 | 33.6 | 11.6 | 3.8 | Oys. | 2 | 1890 | 1890 | Patchogue, N. Y. | New Haven, Conn. |
| 138837 | | St. s. | Panther | 42 | 22 | 65.0 | 18.0 | 6.4 | Pas. | 8 | 100 | 1890 | Scranton, Miss. | New Orleans, La. |
| 150264 | | St. s. | Panuco | 102 | 96 | 100.4 | 28.0 | 8.0 | Frt. | 6 | 1882 | 1882 | Hoston, Mass. | New York, N. Y. |
| 212590 | LDQP | St. s. | PANUCO | 2,550 | 1,075 | 300.0 | 30.2 | 20.2 | Tnk. | 25 | 1,200 | 1888 | Walker-on-Tyne, Eng. | Do. |
| 211668 | LDPS | St. s. | PANUCO | 3,842 | 2,321 | 351.0 | 47.9 | 24.7 | Frt. | 47 | 2,500 | 1917 | Seattle, Wash. | Do. |
| 150710 | KMLJ | St. s. | PAOIJ | 330 | 224 | 125.4 | 26.0 | 14.7 | Tow. | 10 | 850 | 1895 | Philadelphia, Pa. | Do. |
| 150707 | | St. s. | Paragon | 142 | 115 | 91.6 | 17.5 | 0.0 | Cnl. | 4 | 85 | 1898 | Buffalo, N. Y. | Do. |
| 150830 | KQLB | St. s. | PARAGUAY | 2,627 | 1,683 | 202.0 | 42.0 | 23.0 | Tnk. | 30 | 1,250 | 1900 | Lorain, Ohio | Philadelphia, Pa. |
| 210812 | LCRM | St. s. | PARAISO | 1,437 | 891 | 210.5 | 40.3 | 14.1 | Frt. | 25 | 900 | 1912 | Long Beach, Cal. | Los Angeles, Cal. |
| 212032 | LDRT | St. s. | PARISMINA | 4,937 | 3,102 | 378.8 | 49.8 | 32.2 | Frt. | 92 | 3,650 | 1908 | Belfast, Ireland | New York, N. Y. |
| 150774 | | St. s. | Park City | 391 | 208 | 143.5 | 28.0 | 0.0 | Pas. | 7 | 700 | 1898 | Port Jefferson, N. Y. | Bridgeport, Conn. |
| 150478 | | St. s. | PARKS FOSTER | 1,720 | 1,475 | 202.0 | 39.0 | 10.2 | Frt. | 10 | 750 | 1889 | Cleveland, Ohio | Cleveland, Ill. |
| 206818 | LDQG | St. s. | PARKELEY | 290 | 201 | 125.0 | 25.0 | 12.0 | Pas. | 14 | 500 | 1909 | Camden, N. J. | Cape Charles, Va. |
| 150405 | KDVH | St. s. | Parthian | 2,001 | 1,360 | 267.8 | 38.0 | 10.5 | Frt. | 23 | 1,500 | 1887 | Wilmington, Del. | New York, N. Y. |
| 02163 | | St. s. | Partridge | 21 | 10 | 51.0 | 15.0 | 2.8 | Frt. | 5 | 1880 | 1880 | Danhol, N. C. | Norfolk, Va. |
| 150110 | KDVS | St. s. | PASADENA | 300 | 235 | 141.0 | 31.1 | 10.4 | Frt. | 17 | 100 | 1887 | San Francisco, Cal. | San Francisco, Cal. |
| 210303 | LKJS | St. s. | PASADENA | 0,002 | 4,104 | 402.5 | 53.0 | 32.0 | Frt. | 73 | 2,800 | 1918 | Oakland, Cal. | Do. |
| 201208 | | St. s. | Pascagoula | 65 | 38 | 73.0 | 18.0 | 7.0 | Pas. | 8 | 200 | 1904 | Pascagoula, Miss. | Port Arthur, Tex. |
| 155000 | | St. p. | Passaic | 1,055 | 824 | 103.5 | 30.0 | 13.3 | Fer. | 8 | 900 | 1883 | Nowburgh, N. Y. | New York, N. Y. |
| 200384 | | St. s. | Passalo | 41 | 28 | 56.5 | 15.6 | 7.0 | Tow. | 3 | 150 | 1903 | Newark, N. J. | Newark, N. J. |
| 210200 | LKJH | St. s. | PASSAIC | 4,737 | 2,693 | 377.0 | 62.0 | 20.8 | Frt. | 60 | 2,600 | 1918 | Shooters Island, N. Y. | New York, N. Y. |
| 150006 | | St. s. | Passport | 94 | 64 | 100.3 | 22.0 | 6.8 | Tow. | 7 | 1874 | 1874 | Northport, N. Y. | Savannah, Ga. |
| 212002 | | St. s. | Passvunk | 88 | 42 | 70.4 | 20.5 | 0.3 | Frt. | 0 | 230 | 1913 | Milford, Del. | Philadelphia, Pa. |
| 150232 | | St. y. | Pastimo | 49 | 20 | 64.2 | 16.3 | 6.7 | Yot. | 7 | 1881 | 1881 | Brooklyn, N. Y. | Detroit, Mich. |
| 150949 | | St. y. | Pastimo | 24 | 17 | 55.0 | 0.0 | 3.8 | Yot. | 2 | 1898 | 1898 | Oshkosh, Wis. | Milwaukee, Wis. |
| 212653 | LDSP | St. s. | PASTORES | 7,781 | 4,559 | 470.4 | 55.3 | 30.8 | Pas. | 135 | 6,500 | 1912 | Belfast, Ireland | New York, N. Y. |
| 150942 | | St. s. | Pat | 16 | 10 | 60.0 | 12.0 | 4.8 | Pas. | 0 | 1902 | 1902 | Mobilie, Ala. | Mobilie, Ala. |
| 204384 | KWGF | St. s. | PATCHOQUE | 100 | 129 | 90.5 | 24.5 | 11.6 | Tow. | 7 | 500 | 1907 | Camden, N. J. | Philadelphia, Pa. |
| 208787 | LWTP | St. s. | PATERSON | 120 | 77 | 87.3 | 18.0 | 11.4 | Frt. | 10 | 325 | 1011 | Seattle, Wash. | Seattle, Wash. |
| 3190 | | St. s. | Pathfinder | 62 | 53 | 73.5 | 13.3 | 4.8 | Pas. | 5 | 1882 | 1882 | Camden, N. J. | Grand Haven, Mich. |
| 70562 | | St. s. | Pathfinder | 27 | 18 | 60.0 | 14.2 | 5.3 | Fsh. | 3 | 1835 | 1835 | Vermillion, Ohio | Buffalo, N. Y. |
| 150598 | | St. s. | PATIFINDER | 2,424 | 1,761 | 340.0 | 42.0 | 25.0 | Frt. | 18 | 1,500 | 1892 | Superior, Wis. | Cleveland, Ohio. |
| 150925 | KRIG | St. s. | PATIFINDER | 2,702 | 1,800 | 310.5 | 45.0 | 22.0 | Frt. | 32 | 1,350 | 1901 | Wilmington, Del. | New York, N. Y. |
| 150921 | KRGW | St. s. | PATIENCE | 292 | 198 | 122.3 | 25.0 | 14.0 | Tow. | 14 | 500 | 1901 | Camden, N. J. | Philadelphia, Pa. |
| 201210 | | *St. p. | Patricia | 60 | 60 | 103.0 | 22.0 | 2.5 | Tow. | 0 | 100 | 1907 | Morgan City, La. | Morgan City, La. |
| 100550 | | St. s. | Patrick McGuire | 70 | 35 | 67.6 | 10.5 | 8.0 | Tow. | 5 | 1892 | 1892 | Port Amboy, N. J. | New York, N. Y. |
| 200510 | | St. s. | Patriotto | 62 | 42 | 69.0 | 18.0 | 7.4 | Tow. | 4 | 150 | 1903 | Port Richmond, N. Y. | Do. |
| 150652 | LFMT | St. s. | PATROL | 235 | 117 | 135.3 | 23.0 | 10.1 | Pol. | 13 | 650 | 1894 | Sparrows Point, Md. | Do. |
| 150299 | | *St. p. | Patrol | 144 | 144 | 131.1 | 28.8 | 4.5 | Tow. | 10 | 240 | 1883 | Pittsburgh, Pa. | Louisville, Ky. |
| 204023 | | *St. p. | Paul I. | 147 | 93 | 123.0 | 24.8 | 6.0 | Pas. | 5 | 1007 | 1907 | Oshkosh, Wis. | Milwaukee, Wis. |
| 150958 | | St. s. | Paul Le Roux | 41 | 30 | 72.0 | 17.4 | 7.5 | Tow. | 3 | 160 | 1902 | Albany, N. Y. | New York, N. Y. |

1 Formerly st. s. (a) Sallio.
 (b) I. W. Durham.
 (c) Henry C. Winship.
 2 Formerly st. s. (a) Francis H. Jackson.
 (b) Fred. B. Daltell.
 3 Formerly st. y. Item.
 4 Formerly st. s. Havana.
 5 Formerly st. s. (a) Native No. 2.
 (b) Walter F. Jahneko.

6 Formerly U. S. Eng. Panuco.
 7 Formerly (a) Duloh st. s. Oveigonna.
 (b) British st. s. L. Hesbayo.
 8 Formerly British st. s. Parismina.
 9 Formerly st. s. Melly L. Farmer.
 10 Formerly st. p. Oweo.
 11 Formerly British st. s. Pastores.
 (a) st. y. Brunetto
 (b) st. s. Ruth.
 (c) st. s. Sylph.

12 Formerly st. s. J. L. Wyland.
 13 Formerly st. p. Eulalia C.
 14 Formerly st. s. Andrew J. White.
 15 Formerly st. s. William Tracy.
 16 Formerly U. S. *st. p. Patrol.
 † Steel.

MERCHANT STEAM VESSELS OF THE UNITED STATES—Continued.

| Official No. | Signal letters. | Rtg. | Name of vessel. | Gross tonnage. | Net tonnage. | Length. | Breadth. | Depth. | Service. | Crew. | Indicated horsepower. | When built. | Where built. | Home port (where permanent document issues). |
|--------------|-----------------|--------|--------------------------|----------------|--------------|-------------|------------|------------|----------|-------|-----------------------|-------------|----------------------|--|
| 216222 | LKPJ | St. s. | PAUL H. HARWOOD .. | 7,192 | 4,372 | Feet. 435.0 | Feet. 68.0 | Feet. 32.0 | Tnk. | 43 | 2,000 | 1918 | San Francisco, Cal. | Los Angeles, Cal. |
| 202457 | | St. s. | Pauline .. | 12 | 12 | 62.0 | 12.0 | 5.0 | Pas. | 2 | | 1905 | Petersburg, Ky. | Louisville, Ky. |
| 150010 | | St. s. | Pauline Hooker .. | 37 | 37 | 55.3 | 16.8 | 7.6 | Frt. | 3 | | 1892 | Buffalo, N. Y. | Detroit, Mich. |
| 211419 | LGJM | St. s. | PAULSORO .. | 6,066 | 4,329 | 435.0 | 68.0 | 32.0 | Tnk. | 35 | 2,600 | 1916 | San Francisco, Cal. | New York, N. Y. |
| 150283 | | St. p. | Pawnee .. | 820 | 627 | 199.0 | 35.2 | 12.8 | For. | 7 | 450 | 1882 | Newburgh, N. Y. | Do. |
| 115773 | | St. s. | Pawnee .. | 22 | 11 | 55.4 | 15.1 | 6.6 | Tow. | 3 | 100 | 1881 | Baltimore, Md. | Georgetown, S. C. |
| 150455 | | St. s. | Pawnee .. | 639 | 475 | 174.0 | 32.6 | 13.2 | Frt. | 13 | 897 | 1888 | Marine City, Mich. | Duluth, Minn. |
| 203925 | KVWJ | St. s. | PAWNEE .. | 1,907 | 1,382 | 250.5 | 40.0 | 25.0 | Frt. | 23 | 1,200 | 1907 | Wilmington, Del. | New York, N. Y. |
| 215189 | LHGV | St. s. | PAWNEE .. | 4,471 | 2,837 | 389.3 | 47.6 | 28.3 | Frt. | 70 | 1,200 | 1899 | Flensburg, Germany | Do. |
| 211680 | | St. s. | PEACE .. | 99 | 33 | 107.8 | 22.0 | 5.2 | Tow. | 10 | 250 | 1917 | Corapolis, Pa. | Pittsburgh, Pa. |
| 208687 | | St. s. | Pearl D .. | 7 | 6 | 28.7 | 10.5 | 3.2 | Fsh. | 2 | 15 | 1904 | Port Sanilac, Mich. | Grand Haven, Mich. |
| 214190 | LQKD | St. s. | PEARL SHELL .. | 5,614 | 3,420 | 411.6 | 63.4 | 29.8 | Tnk. | 34 | 2,800 | 1916 | Wilmington, Del. | Wilmington, Del. |
| 150160 | | St. s. | Peconic .. | 153 | 91 | 137.0 | 18.6 | 8.5 | Fsh. | 23 | 2,000 | 1879 | Kennobank, Mo. | Reedville, Va. |
| 211040 | LQWQ | St. s. | PEDRITO .. | 296 | 153 | 133.0 | 25.0 | 8.4 | Frt. | 14 | 200 | 1917 | Jacksonville, Fla. | Boston, Mass. |
| 150935 | | St. s. | Pedro Costa .. | 51 | 32 | 72.0 | 18.0 | 7.3 | Fsh. | 3 | 90 | 1903 | San Francisco, Cal. | San Francisco, Cal. |
| 20412 | | St. p. | Peerless .. | 298 | 186 | 149.0 | 32.6 | 8.6 | For. | 6 | 400 | 1872 | Wilmington, Del. | Philadelphia, Pa. |
| 106947 | | St. s. | Peerless .. | 34 | 17 | 55.2 | 15.0 | 6.0 | Pas. | 3 | | 1892 | Bordentown, N. J. | Do. |
| 150555 | | St. p. | Peerless .. | 60 | 60 | 90.6 | 21.4 | 3.5 | Pas. | 16 | | 1894 | Hermann, Mo. | Vicksburg, Miss. |
| 150841 | | St. s. | Peerless .. | 102 | 69 | 85.4 | 21.2 | 9.7 | Tow. | 4 | 300 | 1899 | Baltimore, Md. | Boston, Mass. |
| 205724 | | St. p. | Peerless .. | 365 | 365 | 200.0 | 40.0 | 5.1 | Pas. | 41 | 800 | 1908 | Mobile, Ala. | Mobile, Ala. |
| 207750 | | St. s. | Peerless .. | 75 | 75 | 99.0 | 31.0 | 3.0 | Fer. | 2 | 150 | 1910 | Jeffersonville, Ind. | Cincinnati, Ohio. |
| 215784 | | St. s. | Peerless .. | 205 | 98 | 109.6 | 25.2 | 13.0 | Tow. | 10 | 800 | 1917 | Norfolk, Va. | Norfolk, Va. |
| 18101 | JVIK | St. s. | PEGASSUS .. | 4,776 | 3,352 | 418.0 | 60.0 | 28.0 | Frt. | 20 | 1,000 | 1902 | Cleveland, Ohio. | Cleveland, Ohio. |
| 150214 | | St. p. | Pegasus .. | 847 | 579 | 211.0 | 32.0 | 10.6 | Pas. | 21 | 850 | 1881 | Philadelphia, Pa. | New York, N. Y. |
| 210255 | | St. s. | Pelee Mouth .. | 550 | 328 | 175.0 | 30.5 | 12.0 | Frt. | 12 | 450 | 1918 | Marine City, Mich. | Port Huron, Mich. |
| 203899 | KWBL | St. s. | Pelopsot .. | 142 | 79 | 102.0 | 24.2 | 12.3 | Tow. | 11 | | 1907 | South Portland, Me. | Bath, Me. |
| 203339 | | St. s. | Pelham .. | 46 | 31 | 58.0 | 14.2 | 6.1 | Pas. | 4 | 60 | 1900 | Croton, N. Y. | New York, N. Y. |
| 204081 | | St. s. | Pelham .. | 54 | 30 | 54.5 | 10.3 | 7.5 | Tow. | 6 | | 1907 | Totenville, N. Y. | Do. |
| 150979 | | St. p. | PELLICAN .. | 1,079 | 1,079 | 303.0 | 63.0 | 7.3 | Fer. | 10 | | 1902 | Dubuque, Iowa. | Vicksburg, Miss. |
| 141270 | | St. s. | PEMAQUID .. | 409 | 225 | 132.5 | 28.0 | 9.8 | Pas. | 15 | 700 | 1893 | Philadelphia, Pa. | Portland, Mo. |
| 150708 | | St. s. | PENCOYD .. | 119 | 81 | 88.2 | 19.0 | 10.6 | Tow. | 10 | 350 | 1897 | do. | Philadelphia, Pa. |
| 150900 | KQVD | St. s. | PENLYN .. | 137 | 93 | 86.3 | 20.6 | 9.6 | Tow. | 6 | 500 | 1901 | do. | Do. |
| 200053 | | St. s. | PENN .. | 445 | 289 | 106.0 | 23.5 | 12.0 | Pas. | 28 | 2,000 | 1903 | Wilmington, Del. | Do. |
| 20428 | JMQL | St. s. | Pennsylvania .. | 3,400 | 2,134 | 343.0 | 43.0 | 24.0 | Pas. | 37 | 1,400 | 1873 | Philadelphia, Pa. | San Francisco, Cal. |
| 20469 | | St. p. | Pennsylvania .. | 430 | 208 | 136.7 | 29.4 | 8.9 | Fer. | 6 | 346 | 1874 | Wilmington, Del. | Philadelphia, Pa. |
| 77150 | | St. s. | Pennsylvania .. | 76 | 38 | 75.0 | 18.0 | 9.1 | Tow. | 9 | | 1894 | Philadelphia, Pa. | Do. |
| 150021 | KQFM | St. s. | Pennsylvania .. | 91 | 45 | 98.2 | 20.0 | 9.2 | Tow. | 6 | 240 | 1874 | Camden, N. J. | New York, N. Y. |
| 150840 | | St. s. | PENNSYLVANIA .. | 1,352 | 857 | 244.3 | 40.0 | 14.8 | Frt. | 38 | 3,300 | 1900 | Chester, Pa. | Cape Charles, Va. |
| 209370 | | St. s. | PENNSYLVANIA .. | 97 | 30 | 71.0 | 20.0 | 10.8 | Tow. | 4 | 1,000 | 1911 | Cleveland, Ohio. | Duluth, Minn. |
| 215230 | LHMF | St. s. | PENNSYLVANIA .. | 0,000 | 5,018 | 416.8 | 60.1 | 31.1 | Tnk. | 34 | 3,000 | 1917 | Quincy, Mass. | New York, N. Y. |
| 211297 | LDBH | St. s. | PENNSYLVANIAN .. | 0,055 | 4,139 | 407.7 | 53.7 | 28.1 | Frt. | 41 | 4,000 | 1913 | Sparrows Point, Md. | Do. |
| 150103 | | St. s. | Ponobscot .. | 309 | 196 | 120.0 | 27.4 | 9.3 | Frt. | 5 | 200 | 1880 | Mantowoo, Wis. | Sandusky, Ohio. |
| 150705 | | St. s. | PONOBSCOT .. | 4,077 | 3,530 | 454.0 | 44.5 | 22.5 | Frt. | 20 | 1,160 | 1895 | West Bay City, Mich. | Duluth, Minn. |
| 162391 | | St. s. | Ponopolis .. | 163 | 97 | 104.0 | 30.0 | 9.0 | Wrk. | 9 | 385 | 1905 | Totenville, N. Y. | Newark, N. J. |
| 150604 | | St. s. | Ponsauken .. | 18 | 11 | 40.0 | 13.0 | 4.0 | Tow. | 2 | | 1894 | Philadelphia, Pa. | Philadelphia, Pa. |
| 95683 | | St. s. | PRETECOST MITCHELL .. | 4,014 | 2,917 | 411.0 | 60.0 | 28.0 | Frt. | 27 | 1,500 | 1903 | Lorain, Ohio. | Duluth, Minn. |
| 150650 | | St. s. | Pontland .. | 827 | 617 | 192.8 | 35.5 | 14.3 | Frt. | 16 | 760 | 1894 | Grand Haven, Mich. | Cleveland, Ohio. |
| 207143 | | St. s. | PORTA .. | 92 | 63 | 78.7 | 28.0 | 9.0 | Fer. | 5 | 180 | 1910 | Catasto, P. R. | San Juan, P. R. |
| 202939 | KVGT | St. s. | PRQUONNOCK .. | 2,930 | 1,980 | 275.7 | 45.1 | 16.7 | Frt. | 21 | 1,000 | 1906 | Chester, Pa. | New London, Conn. |
| 210510 | | St. s. | Pruiot .. | 199 | 102 | 101.4 | 21.0 | 8.0 | Frt. | 7 | 325 | 1912 | Perth Amboy, N. J. | Perth Amboy, N. J. |
| 215120 | LIFG | St. s. | PRUQUOT .. | 5,621 | 3,541 | 420.9 | 65.1 | 28.7 | Frt. | 66 | 3,102 | 1910 | Geestmunde, Germany | New York, N. Y. |
| 211025 | | St. s. | PRUCIVAL ROBERTS, Jr. .. | 7,593 | 5,892 | 580.0 | 68.0 | 32.0 | Frt. | 21 | 1,850 | 1913 | Lorain, Ohio. | Duluth, Minn. |
| 201422 | | St. p. | PROY SWAIN .. | 90 | 90 | 128.0 | 20.0 | 3.5 | Pas. | 5 | 210 | 1882 | Roads Landing, Minn. | Dubuque, Iowa. |
| 107381 | | St. p. | PROY SWAIN .. | 135 | 83 | 146.0 | 27.0 | 4.5 | Pas. | 12 | 400 | 1890 | Sylwester, Minn. | Vicksburg, Miss. |
| 150740 | | St. s. | PERE MARQUETTE .. | 2,443 | 1,634 | 337.1 | 50.0 | 17.0 | Pas. | 35 | 2,600 | 1896 | West Bay City, Mich. | Grand Haven, Mich. |
| 12077 | | St. s. | Pere Marquette 3 .. | 924 | 678 | 190.0 | 34.5 | 12.4 | Frt. | 31 | 600 | 1887 | Gibraltar, Mich. | Do. |
| 20719 | | St. s. | Pere Marquette 4 .. | 941 | 680 | 183.6 | 34.5 | 12.4 | Pas. | 31 | 500 | 1888 | Detroit, Mich. | Do. |
| 192000 | | St. s. | Pere Marquette 6 .. | 371 | 303 | 130.0 | 28.8 | 17.5 | Frt. | 10 | 240 | 1888 | Mantowoo, Wis. | Chicago, Ill. |
| 27761 | | St. s. | Pere Marquette 7 .. | 441 | 112 | 101.0 | 23.1 | 9.0 | Frt. | 7 | 500 | 1903 | do. | Grand Haven, Mich. |
| 20552 | | St. s. | Pere Marquette 8 .. | 691 | 518 | 170.8 | 35.2 | 14.5 | Frt. | 27 | 650 | 1889 | South Haven, Mich. | Do. |
| 100611 | | St. s. | PERE MARQUETTE 14 .. | 2,531 | 1,633 | 327.6 | 62.1 | 21.0 | Fer. | 33 | 1,800 | 1904 | Wyandotte, Mich. | Detroit, Mich. |
| 250006 | | St. s. | PERE MARQUETTE 17 .. | 2,775 | 1,685 | 338.0 | 60.0 | 19.5 | Pas. | 40 | 2,500 | 1901 | Cleveland, Ohio. | Cleveland, Mich. |
| 208305 | | St. s. | PERE MARQUETTE 18 .. | 2,777 | 1,690 | 338.0 | 67.6 | 21.7 | Pas. | 40 | 2,500 | 1911 | Chicago, Ill. | Do. |
| 200489 | | St. s. | PERE MARQUETTE 19 .. | 2,620 | 1,548 | 338.0 | 60.0 | 19.5 | Pas. | 34 | 2,280 | 1903 | Cleveland, Ohio. | Do. |
| 200331 | | St. s. | PERE MARQUETTE 20 .. | 2,620 | 1,495 | 338.0 | 58.0 | 19.5 | Pas. | 34 | 2,300 | 1903 | do. | Do. |
| 208980 | LGBV | St. s. | PERFECTON .. | 2,209 | 1,150 | 250.0 | 43.0 | 23.0 | Tnk. | 28 | 1,300 | 1911 | do. | New York, N. Y. |
| 212954 | | St. p. | Perf .. | 93 | 63 | 110.0 | 27.0 | 3.7 | Tow. | 16 | 110 | 1914 | Jeanorette, La. | Morgan City, La. |

1 Formerly st. s. Sidney.

2 Formerly German st. s. Harburg.

3 Formerly st. s. A. M. Bramell.

4 Formerly st. p. Jas. T. Staples.

5 Formerly st. s. William H. Gratwick.

6 Formerly st. s. Thos. W. Rogers.

7 Formerly st. s. Long Island.

8 Formerly st. s. John E. Mohrer.

9 Formerly st. s. H. B. Hawgood.

10 Formerly German st. s. Ockel-Joel.

11 Formerly st. p. Minnie.

12 Formerly st. s. F. and P. M. No. 3.

13 Formerly st. s. F. and P. M. No. 4.

14 Formerly st. s. Mark B. Covell.

15 Formerly st. s. Clara ..

16 Formerly st. s. J. H. W. Williams.

MERCHANT STEAM VESSELS OF THE UNITED STATES—Continued.

| Official No. | Signal letters. | Rtg. | Name of vessel. | Gross tonnage. | Net tonnage. | Length. | Breadth. | Depth. | Service. | Crew. | Indicated horsepower. | When built. | Where built. | Home port (where permanent document issues). |
|--------------|-----------------|---------|--------------------------|----------------|--------------|---------|----------|--------|----------|-------|-----------------------|-------------|----------------------------|--|
| 20172 | | St. s. | Perry..... | 107 | 53 | 99.4 | 21.9 | 5.0 | Tow. | 5 | 375 | 1803 | Philadelphia, Pa..... | Bath, Me. |
| 216009 | | St. s. | Perry G. Ingle..... | 56 | 9 | 58.0 | 16.6 | 7.9 | Tow. | 5 | 100 | 1918 | Baton Rouge, La..... | New Orleans, La. |
| 201615 | | *St. p. | Perryville..... | 77 | 77 | 100.5 | 27.0 | 3.9 | Fer. | 6 | | 1904 | Jeffersonville, Ind..... | St. Louis, Mo. |
| 150213 | JVQW | St. p. | Pereus..... | 847 | 579 | 211.0 | 32.0 | 10.6 | Pas. | 21 | 850 | 1881 | Philadelphia, Pa..... | New York, N. Y. |
| 202475 | | St. s. | PERSEUS..... | 4,078 | 3,770 | 402.0 | 50.0 | 24.0 | Frt. | 22 | 1,600 | 1905 | St. Clair, Mich..... | Cleveland, Ohio. |
| 207808 | | St. s. | Persoverance..... | 112 | 63 | 78.0 | 10.8 | 9.2 | Tow. | 6 | 200 | 1910 | Perth Amboy, N. J..... | Baltimore, Md. |
| 145320 | JWNG | St. s. | Persifan..... | 2,677 | 1,890 | 280.0 | 40.7 | 15.8 | Pas. | 53 | 1,800 | 1882 | Chester, Pa..... | Do. |
| 204770 | | St. p. | Perth Amboy..... | 618 | 360 | 142.3 | 34.0 | 12.9 | Pas. | 6 | 300 | 1907 | Noank, Conn..... | New York, N. Y. |
| 210781 | LCKF | St. s. | PERTH AMBOY..... | 452 | 307 | 138.9 | 28.4 | 16.5 | Frt. | 10 | 375 | 1912 | Port Richmond, N. Y..... | Perth Amboy, N. J. |
| 150595 | KLJD | St. s. | PERU..... | 3,391 | 2,135 | 330.0 | 45.9 | 19.4 | Frt. | 85 | 2,600 | 1892 | San Francisco, Cal..... | San Francisco, Cal. |
| 150753 | | St. s. | Pet..... | 21 | 10 | 51.0 | 13.2 | 4.0 | Fsh. | 7 | | 1897 | East Providence, R. I..... | Portland, Me. |
| 212915 | | *St. p. | Petaluma..... | 448 | 339 | 148.4 | 32.3 | 7.5 | Pas. | 17 | 250 | 1914 | Benicia, Cal..... | San Francisco, Cal. |
| 136003 | | *St. p. | Peta Langan..... | 83 | 83 | 124.0 | 28.2 | 4.7 | Pas. | 13 | | 1889 | Harmer, Ohio..... | St. Louis, Mo. |
| 150308 | | St. s. | Peter Coates..... | 32 | 20 | 61.5 | 15.2 | 6.8 | Fsh. | 2 | | 1896 | Grand Haven, Mich..... | Grand Haven, Mich. |
| 210004 | | St. s. | Peter Dahl..... | 28 | 14 | 53.3 | 14.9 | 5.6 | Tow. | 4 | 150 | 1912 | Tonawanda, N. Y..... | Buffalo, N. Y. |
| 203898 | | St. s. | Peter Reiss..... | 95 | 69 | 76.0 | 22.0 | 11.0 | Tow. | 8 | 450 | 1906 | Sturgeon Bay, Wis..... | Milwaukee, Wis. |
| 207471 | | St. s. | PETER REISS..... | 5,023 | 4,217 | 512.0 | 64.0 | 30.0 | Frt. | 23 | 1,600 | 1910 | West Superior, Wis..... | Cleveland, Ohio. |
| 202308 | | St. s. | PETER WHITE..... | 6,184 | 4,931 | 604.0 | 64.2 | 31.0 | Frt. | 21 | 1,700 | 1905 | Ecorse, Mich..... | Do. |
| 150122 | | St. s. | Peter B. Bradley..... | 81 | 40 | 78.0 | 17.8 | 8.5 | Pas. | 5 | | 1877 | Boston, Mass..... | Boston, Mass. |
| 150588 | | St. s. | Peter D. Horahoy..... | 14 | 7 | 42.2 | 12.3 | 6.2 | Tow. | 2 | | 1892 | Buffalo, N. Y..... | Buffalo, N. Y. |
| 210518 | LCRN | St. s. | PETER H. CROWELL..... | 3,101 | 2,423 | 313.5 | 46.1 | 22.0 | Frt. | 32 | 1,200 | 1912 | Newport News, Va..... | Boston, Mass. |
| 160404 | | St. s. | Peter W. French..... | 48 | 24 | 72.0 | 16.5 | 7.0 | Tow. | 5 | | 1887 | Boston, Mass..... | Do. |
| 203677 | | St. s. | PETER A. B. WIDENER..... | 7,053 | 5,444 | 680.0 | 68.0 | 27.4 | Frt. | 25 | 1,800 | 1906 | Chicago, Ill..... | Duluth, Minn. |
| 145800 | | St. s. | Pe-To-So-Ga..... | 25 | 17 | 56.3 | 14.9 | 4.5 | Pas. | 3 | 80 | 1899 | Charlevoix, Mich..... | Grand Haven, Mich. |
| 150425 | | St. s. | Petoskey..... | 770 | 544 | 171.3 | 30.4 | 12.2 | Pas. | 51 | 450 | 1888 | Manitowoc, Wis..... | Do. |
| 150592 | | St. s. | Petrol..... | 49 | 24 | 83.3 | 17.0 | 5.0 | Frt. | 3 | | 1892 | Bullocks Cove, R. I..... | Albany, N. Y. |
| 150724 | | St. s. | Petrol..... | 22 | 15 | 49.5 | 13.0 | 6.1 | Frt. | 5 | | 1896 | Boston, Mass..... | Vineyard Haven, Mass. |
| 210070 | | St. s. | Petrol..... | 50 | 30 | 57.5 | 16.5 | 6.5 | Tow. | 4 | 125 | 1912 | Hogulam, Wash..... | Pt. Townsend, Wash. |
| 215842 | LJKF | St. s. | PETROL..... | 292 | 124 | 135.0 | 22.5 | 13.4 | Fsh. | 10 | 450 | 1917 | Superior, Wis..... | New York, N. Y. |
| 211056 | | *St. p. | PETROLEUM No. 3..... | 231 | 159 | 125.5 | 28.7 | 6.2 | Frt. | 6 | 200 | 1913 | San Francisco, Cal..... | San Francisco, Cal. |
| 150221 | | St. s. | Phenix..... | 85 | 53 | 87.0 | 22.0 | 7.0 | Pas. | 4 | | 1891 | Brooklyn, N. Y..... | Newark, N. J. |
| 150760 | | St. p. | Phil Scheckel..... | 99 | 99 | 111.3 | 24.8 | 4.2 | Frt. | 12 | | 1897 | Wabasha, Minn..... | St. Augustin, Fla. |
| 150402 | | St. s. | PHIL SHERIDAN..... | 35 | 17 | 58.4 | 14.4 | 7.5 | Tow. | 2 | | 1897 | Buffalo, N. Y..... | Petrol, Mich. |
| 263228 | | St. s. | Phil J. Miller..... | 27 | 15 | 50.0 | 14.8 | 6.0 | Tow. | 2 | | 1906 | New Baltimore, N. Y..... | New York, N. Y. |
| 89293 | | St. s. | Philadelphia..... | 57 | 43 | 83.2 | 19.0 | 8.1 | Tow. | 10 | | 1883 | Philadelphia, Pa..... | Cape Charles, Va. |
| 150240 | | St. s. | Philadelphia..... | 159 | 133 | 112.0 | 22.2 | 7.0 | Tow. | 9 | 300 | 1882 | Athens, N. Y..... | Dubuque, Iowa. |
| 150344 | KOWD | St. s. | Philadelphia..... | 2,520 | 1,900 | 300.0 | 35.0 | 20.0 | Pas. | 50 | 1,300 | 1885 | Philadelphia, Pa..... | Wilmington, Del. |
| 150617 | KLPO | St. s. | PHILADELPHIA..... | 10,232 | 4,205 | 517.0 | 63.3 | 22.0 | Pas. | 176 | 20,000 | 1880 | Clydebank, Scotland..... | New York, N. Y. |
| 150720 | | St. p. | PHILADELPHIA..... | 703 | 421 | 150.0 | 30.0 | 13.0 | Fer. | 6 | 450 | 1890 | Wilmington, Del..... | Philadelphia, Pa. |
| 150800 | | St. s. | PHILADELPHIA..... | 826 | 561 | 191.0 | 46.1 | 15.2 | Fer. | 7 | 1,800 | 1899 | Chester, Pa..... | New York, N. Y. |
| 205789 | | St. s. | PHILADELPHIA..... | 45 | 31 | 61.0 | 16.0 | 8.0 | Fsh. | 6 | | 1911 | Lorain, Ohio..... | Chicago, Ill. |
| 214505 | LOMW | St. s. | PHILADELPHIA..... | 2,453 | 1,759 | 253.0 | 33.5 | 21.5 | Frt. | 26 | 1,300 | 1916 | Ecorse, Mich..... | New York, N. Y. |
| 150334 | | St. s. | Philotus Sawyer..... | 75 | 49 | 50.0 | 14.8 | 6.0 | Frt. | 12 | 280 | 1884 | Groen Bay, Wis..... | Chicago, Ill. |
| 151009 | | St. s. | Philip Hoffman..... | 40 | 17 | 61.6 | 14.0 | 5.9 | Tow. | 3 | 30 | 1903 | Gloucester, Mass..... | Gloucester, Mass. |
| 150245 | | St. s. | Philip..... | 28 | 14 | 61.6 | 14.0 | 5.9 | Tow. | 5 | | 1882 | Rondout, N. Y..... | New York, N. Y. |
| 201028 | | St. s. | PHILIP MINGH..... | 5,805 | 4,471 | 480.0 | 52.0 | 30.0 | Frt. | 21 | 1,400 | 1905 | Lorain, Ohio..... | Cleveland, Ohio. |
| 150890 | | St. s. | Phillip F. Kelley..... | 151 | 72 | 89.3 | 22.3 | 10.5 | Fsh. | 7 | 190 | 1901 | Tucoma, Wash..... | Seattle, Wash. |
| 201057 | | St. s. | Phillip K. Bauman..... | 304 | 161 | 146.5 | 23.0 | 11.0 | Fsh. | 30 | 550 | 1912 | Solomons, Md..... | Reedville, Va. |
| 200169 | | St. s. | Phillip G. Schaefer..... | 20 | 20 | 61.4 | 14.3 | 5.0 | Fsh. | 3 | | 1903 | Buffalo, N. Y..... | Cleveland, Ohio. |
| 212558 | | St. s. | PHILIP T. DONOE..... | 68 | 46 | 61.7 | 18.2 | 8.5 | Tow. | 6 | 250 | 1914 | Forysburg, Mich..... | New York, N. Y. |
| 150205 | | St. s. | Phillips Eaton..... | 19 | 9 | 49.0 | 12.6 | 6.7 | Tow. | 2 | | 1883 | Bath, Me..... | Belfast, Me. |
| 150627 | | St. s. | Philomona..... | 39 | 19 | 73.7 | 14.0 | 6.4 | Co. | 10 | | 1893 | Boston, Mass..... | Gloucester, Mass. |
| 150775 | | St. s. | Phonix..... | 118 | 80 | 85.9 | 22.1 | 10.5 | Tow. | 8 | 375 | 1898 | Tomkins Cove, N. Y..... | New York, N. Y. |
| 150920 | KRLF | St. s. | Phonix..... | 250 | 160 | 120.5 | 30.5 | 10.0 | Pas. | 18 | 240 | 1902 | Alameda, Cal..... | San Francisco, Cal. |
| 213733 | | St. s. | Phonix..... | 54 | 15 | 60.6 | 17.5 | 6.7 | Tow. | 2 | 100 | 1915 | Machiasport, Me..... | Machias, Me. |
| 214757 | LGRW | St. s. | Phyllis..... | 1,268 | 695 | 215.3 | 32.3 | 17.1 | Frt. | 25 | 800 | 1917 | Aberdeen, Wash..... | San Francisco, Cal. |
| 130510 | KHQK | St. s. | Plankatank..... | 890 | 611 | 200.0 | 31.0 | 11.0 | Pas. | 26 | 550 | 1890 | Wilmington, Del..... | Baltimore, Md. |
| 92993 | | *St. p. | Plana..... | 214 | 214 | 170.2 | 31.0 | 4.0 | Pas. | 31 | 780 | 1898 | Mobile, Ala..... | St. Louis, Mo. |
| 201017 | | St. s. | PICAYUNE..... | 19 | 13 | 55.0 | 11.3 | 5.4 | Pas. | 8 | | 1904 | New Orleans, La..... | Do. |
| 107333 | | St. s. | Pickwick..... | 61 | 40 | 79.0 | 19.9 | 6.8 | Tow. | 8 | | 1898 | Norfolk, Va..... | Baltimore, Md. |
| 92403 | | St. s. | Piedmont..... | 60 | 40 | 83.0 | 20.5 | 9.1 | Tow. | 8 | | 1892 | Baltimore, Md..... | Norfolk, Va. |
| 150313 | | St. p. | Piedmont..... | 1,854 | 1,169 | 257.1 | 39.5 | 15.0 | Fer. | 17 | 257 | 1893 | Oakland, Cal..... | San Francisco, Cal. |
| 150807 | KNWJ | St. s. | PIEDMONT..... | 391 | 214 | 141.0 | 27.0 | 15.4 | Tow. | 10 | 750 | 1899 | Baltimore, Md..... | Boston, Mass. |
| 150477 | | St. p. | PIERREPONT..... | 1,095 | 873 | 100.0 | 37.4 | 14.1 | Fer. | 8 | 540 | 1899 | Nowburgh, N. Y..... | New York, N. Y. |
| 211474 | | St. s. | Pier..... | 19 | 13 | 63.0 | 12.5 | 3.6 | Frt. | 1 | 35 | 1916 | Pearla, Ill..... | Pearla, Ill. |
| 150524 | | St. s. | Pier..... | 261 | 269 | 113.7 | 20.0 | 7.9 | Pas. | 11 | | 1891 | Buffalo, N. Y..... | Portland, Me. |
| 150778 | | *St. p. | Pier..... | 718 | 499 | 170.1 | 35.4 | 5.0 | Pas. | 25 | 700 | 1899 | Seattle, Wash..... | St. Michael, Alaska. |
| 201721 | | St. s. | Pilgrim..... | 11 | 8 | 41.3 | 10.5 | 3.2 | Tow. | 1 | 17 | 1905 | Everett, Wash..... | Seattle, Wash. |

- 1 Formerly (a) st. s. Perry.
 2 U. S. Q. M. D. Perry.
 3 Formerly st. s. Frank J. Hecker.
 4 Formerly st. s. W. P. Runyon.
 5 Formerly st. s. Bradley.
 6 Formerly st. s. Tallahassee.

- 7 Formerly st. p.
 8 Eliza H.
 9 I. I. I. I.
 10 W. W. W. W.
 11 W. W. W. W.
 12 W. W. W. W.
 13 W. W. W. W.
 14 W. W. W. W.
 15 W. W. W. W.
 16 W. W. W. W.
 17 W. W. W. W.
 18 W. W. W. W.
 19 W. W. W. W.
 20 W. W. W. W.

- 21 Formerly (a) British st. s. City of Paris.
 22 (b) st. s. Paris.
 23 Formerly st. s. Neuse.
 24 Formerly *st. p. Mary B. Brees.
 25 Formerly st. s. Alert.
 26 Formerly st. s. Mary E. Woodall.

MERCHANT STEAM VESSELS OF THE UNITED STATES—Continued.

| Official No. | Signal letters. | Rlg. | Name of vessel. | Gross tonnage. | Net tonnage. | Length. | Breadth. | Depth. | Service. | Crew. | Indicated horsepower. | When built. | Where built. | Home port (where permanent document issues). |
|--------------|-----------------|--------|------------------------|----------------|--------------|---------|----------|--------|----------|-------|-----------------------|------------------|-------------------------|--|
| 205761 | KWRP | St. y. | Pilgrim..... | 18 | 17 | 43.9 | 11.7 | 5.3 | Yot. | 3 | | 1899 | Boston, Mass. | Boston, Mass. |
| 214939 | | St. p. | PILORIM..... | 352 | 352 | 202.0 | 36.4 | 6.1 | Pas. | 14 | 500 | 1917 | Jeffersonville, Ind. | Louisville, Ky. |
| 150539 | | St. s. | Pilot..... | 120 | 60 | 84.2 | 20.8 | 10.1 | Tow. | 5 | 300 | 1891 | Philadelphia, Pa. | Philadelphia, Pa. |
| 200203 | | St. s. | Pilot..... | 35 | 24 | 59.0 | 13.2 | 5.8 | Tow. | 3 | | 1903 | Hioquiam, Wash. | Pt. Townsend, Wash. |
| 200227 | | St. s. | Pilot..... | 88 | 43 | 82.5 | 20.5 | 9.5 | Pas. | 5 | | 1903 | San Francisco, Cal. | San Francisco, Cal. |
| 150345 | | St. p. | Pilot Boy..... | 228 | 126 | 134.4 | 25.5 | 7.6 | Pas. | 16 | | 1885 | Charleston, S. C. | Savannah, Ga. |
| 150716 | | St. s. | Pioneer..... | 25 | 17 | 50.0 | 14.2 | 6.1 | Tow. | 3 | | 1896 | Bordentown, N. J. | Philadelphia, Pa. |
| 150551 | | St. s. | PIONEER Point..... | 63 | 34 | 67.2 | 16.5 | 7.4 | Tow. | 4 | | 1891 | Philadelphia, Pa. | Norfolk, Va. |
| 11933 | | St. s. | Pioneer..... | 44 | 22 | 48.0 | 13.5 | 3.6 | Ovs. | 3 | | 1869 | Easthaven, Conn. | New Haven, Conn. |
| 10918 | | St. s. | Pioneer..... | 329 | 269 | 137.0 | 23.2 | 7.5 | Frt. | 5 | 205 | 1865 | Brooklyn, N. Y. | New York, N. Y. |
| 105460 | | St. s. | Pioneer..... | 68 | 34 | 78.5 | 19.0 | 7.8 | Tow. | 4 | | 1874 | do | Do. |
| 140677 | | St. s. | Pioneer..... | 25 | 61.0 | 15.9 | 4.5 | Tow. | 4 | | 1893 | Northport, N. Y. | Philadelphia, Pa. | |
| 150132 | LHFF | St. s. | Pioneer..... | 180 | 89 | 107.0 | 21.0 | 13.0 | Tow. | 12 | 258 | 1878 | Philadelphia, Pa. | Seattle, Wash. |
| 150549 | | St. s. | Pioneer..... | 45 | 22 | 53.0 | 13.3 | 6.4 | Tow. | 3 | | 1891 | Berkley, Va. | Norfolk, Va. |
| 150752 | KNBJ | St. y. | PIONEER..... | 287 | 266 | 115.5 | 30.0 | | Yot. | 11 | 300 | 1897 | Newburgh, N. Y. | New York, N. Y. |
| 200509 | | St. s. | Pioneer..... | 13 | 0 | 38.8 | 10.8 | 3.0 | Fsh. | 5 | | 1904 | Geestmunde, Germany. | Grand Haven, Mich. |
| 201740 | | St. s. | PIONEER..... | 195 | 113 | 102.1 | 25.5 | 9.2 | Pas. | 7 | 70 | 1902 | Geestmunde, Germany. | Honolulu, Hawaii. |
| 203941 | | St. s. | PIONEER..... | 6,316 | 5,021 | 604.0 | 54.2 | 31.0 | Frt. | 31 | 1,650 | 1907 | Wyandotte, Mich. | Wyandotte, Mich. |
| 212913 | LFDO | St. s. | PIONEER..... | 5,075 | 3,026 | 385.7 | 52.4 | 28.5 | Tnk. | 35 | 1,500 | 1913 | Ivanhoe, N. C. | Wilmington, N. C. |
| 214142 | | St. s. | Pioneer..... | 85 | 58 | 67.0 | 19.8 | 7.5 | Frt. | 4 | | 1910 | Kiel, Germany | New York, N. Y. |
| 219246 | LKPW | St. s. | PIONEER..... | 2,685 | 1,469 | 268.9 | 44.0 | 19.7 | Frt. | 32 | 1,500 | 1918 | Seattle, Wash. | Seattle, Wash. |
| 150535 | | St. s. | PITCAQUA..... | 99 | 49 | 78.0 | 20.3 | 9.6 | Frt. | 5 | | 1891 | Boston, Mass. | Philadelphia, Pa. |
| 150741 | | St. s. | PITCAQUA..... | 794 | 540 | 200.0 | 46.0 | 15.2 | Frt. | 7 | 2,000 | 1896 | Philadelphia, Pa. | New York, N. Y. |
| 208690 | | St. s. | PITTSBURGH..... | 1,270 | 620 | 134.0 | 40.0 | 21.7 | Lgt. | 5 | 900 | 1911 | Buffalo, N. Y. | Cleveland, Ohio. |
| 208700 | | St. s. | PITTSBURGH..... | 45 | 31 | 61.0 | 16.0 | 8.0 | Fsh. | 6 | 55 | 1911 | Lorain, Ohio | Chicago, Ill. |
| 200870 | | St. s. | PLAINFIELD..... | 1,225 | 822 | 200.3 | 43.4 | 15.8 | Far. | 8 | 1,200 | 1904 | Elizabeth, N. J. | New York, N. Y. |
| 150670 | | St. s. | Pleasure..... | 489 | 293 | 128.0 | 51.0 | 12.0 | Far. | 10 | 1,600 | 1894 | West Bay City, Mich. | Detroit, Mich. |
| 150465 | | St. p. | Pleasure Bay..... | 378 | 262 | 150.8 | 25.5 | 7.0 | Pas. | 20 | 440 | 1890 | Upper Nyack, N. Y. | Mobile, Ala. |
| 150856 | KPBL | St. s. | PLEIADAS..... | 4,018 | 3,086 | 331.5 | 47.0 | 25.0 | Frt. | 31 | 1,500 | 1900 | Sparrows Point, Md. | New York, N. Y. |
| 150301 | | St. s. | Plow Boy..... | 65 | 67 | 77.7 | 21.0 | 7.0 | Pas. | 7 | 40 | 1887 | West Bay City, Mich. | Buffalo, N. Y. |
| 111220 | | St. p. | Plymouth..... | 99 | 63 | 121.0 | 23.0 | 3.6 | Tow. | 13 | | 1890 | Pittsburgh, Pa. | Louisville, Ky. |
| 150592 | KIQS | St. p. | PLYMOUTH..... | 3,770 | 2,280 | 352.0 | 50.4 | 18.8 | Pas. | 100 | 5,600 | 1890 | Chester, Pa. | Fall River, Mass. |
| 150004 | | St. s. | Plymouth..... | 373 | 186 | 125.2 | 29.2 | 15.2 | Tow. | 15 | 675 | 1892 | Philadelphia, Pa. | New York, N. Y. |
| 213070 | LFPM | St. s. | PLYMOUTH..... | 5,206 | 3,354 | 368.6 | 55.2 | 30.5 | Frt. | 37 | 2,500 | 1915 | Camden, N. J. | Do. |
| 150326 | | St. s. | Pocahontas..... | 177 | 94 | 118.0 | 26.4 | 9.3 | Tow. | 10 | 750 | 1884 | Newburgh, N. Y. | Albany, N. Y. |
| 150454 | | St. s. | Pocahontas..... | 94 | 47 | 82.7 | 19.6 | 9.4 | Pas. | 6 | | 1888 | Camden, N. J. | Norfolk, Va. |
| 150628 | | St. p. | POCAHONTAS..... | 814 | 541 | 195.0 | 33.0 | 11.0 | Pas. | 27 | 1,000 | 1893 | Wilmington, Del. | Richmond, Va. |
| 150516 | | St. s. | Pocahontas..... | 22 | 15 | 54.4 | 13.0 | 6.4 | Tow. | 4 | | 1889 | Baltimore, Md. | Baltimore, Md. |
| 212389 | LDMT | St. s. | Pocahontas..... | 286 | 147 | 139.6 | 24.2 | 11.5 | Frt. | 26 | 500 | 1914 | Milford, Del. | Boston, Mass. |
| 215455 | LHQ8 | St. s. | POCAHONTAS..... | 10,802 | 6,443 | 623.8 | 60.1 | 34.7 | Frt. | 27 | 3,485 | 1900 | Stettin, Germany. | New York, N. Y. |
| 150510 | | St. p. | Pocomoke..... | 656 | 492 | 170.0 | 33.0 | 6.6 | Pas. | 32 | 350 | 1891 | Wilmington, Del. | Baltimore, Md. |
| 203760 | KVBJ | St. s. | POCOMOKE..... | 293 | 199 | 125.0 | 25.0 | 12.0 | Pas. | 14 | 500 | 1906 | Camden, N. J. | Cape Charles, Va. |
| 213742 | | St. p. | Poinsettia..... | 42 | 36 | 70.0 | 20.7 | 4.6 | Mso. | 6 | 600 | 1915 | Fort Myers, Fla. | Tampa, Fla. |
| 210110 | LJWH | St. s. | POINT ARENA..... | 2,117 | 1,285 | 251.0 | 43.5 | 18.1 | Frt. | 37 | 1,200 | 1918 | Portland, Oreg. | Portland, Oreg. |
| 210512 | LMBH | St. s. | POINT BONITA..... | 2,675 | 1,609 | 289.0 | 44.1 | 19.0 | Frt. | 30 | | 1918 | do | Do. |
| 130534 | KDJN | St. p. | Point Comfort..... | 629 | 408 | 190.0 | 33.0 | 0.0 | Pas. | 10 | 745 | 1896 | Camden, N. J. | Perth Amboy, N. J. |
| 210535 | LMBW | St. s. | POINT LONOS..... | 2,670 | 1,604 | 289.0 | 44.1 | 19.0 | Frt. | 33 | 1,400 | 1918 | Portland, Oreg. | Portland, Oreg. |
| 216021 | LJ8B | St. s. | POINT LOMA..... | 2,119 | 1,289 | 251.0 | 43.5 | 18.1 | Frt. | 36 | 1,200 | 1918 | do | Do. |
| 201945 | | St. s. | Point O' Woods II..... | 45 | 32 | 83.0 | 15.0 | 3.6 | Fer. | 2 | | 1905 | Bayshore, N. Y. | Patchogue, N. Y. |
| 150857 | | St. s. | POKANOKET..... | 345 | 186 | 151.2 | 29.0 | 8.0 | Pas. | 15 | | 1894 | Brooklyn, N. Y. | Tampa, Fla. |
| 208174 | | St. s. | Polar Bear..... | 35 | 18 | 58.0 | 15.8 | 7.1 | Fsh. | 2 | 75 | 1911 | San Francisco, Cal. | San Francisco, Cal. |
| 212916 | LFDH | St. s. | POLARINE..... | 4,048 | 2,389 | 354.6 | 50.0 | 26.7 | Tnk. | 36 | 1,500 | 1918 | Geestmunde, Germany. | New York, N. Y. |
| 210530 | LACB | St. s. | POLAR SEA..... | 4,120 | 2,506 | 339.3 | 40.1 | 26.3 | Frt. | 40 | 1,800 | 1918 | Baltimore, Md. | New York, N. Y. |
| 127035 | | St. s. | POLLUX..... | 86 | 43 | 70.0 | 19.5 | 9.0 | Tow. | 4 | 280 | 1893 | Philadelphia, Pa. | New York, N. Y. |
| 200500 | | St. s. | POLO..... | 41 | 28 | 63.3 | 15.0 | 5.6 | Pas. | 9 | 60 | 1903 | New Orleans, La. | New Orleans, La. |
| 54325 | | St. s. | POLYNIA..... | 3,640 | 2,600 | 375.0 | 46.0 | 26.7 | Frt. | 22 | 1,150 | 1897 | Cleveland, Ohio. | Cleveland, Ohio. |
| 3194 | | St. p. | Pomham..... | 101 | 110 | 100.0 | 22.0 | 6.8 | Frt. | 13 | 300 | 1881 | Athens, N. Y. | Providence, R. I. |
| 150782 | | St. p. | Pomona..... | 365 | 295 | 133.5 | 28.4 | 6.1 | Pas. | 12 | | 1898 | Portland, Oreg. | Portland, Oreg. |
| 150851 | KPJH | St. s. | PONCE..... | 3,603 | 2,510 | 317.0 | 42.0 | 27.8 | Pas. | 60 | 1,650 | 1899 | Wilmington, Del. | New York, N. Y. |
| 150901 | | St. s. | Ponco..... | 26 | 22 | 50.0 | 13.0 | 5.0 | Tow. | 3 | | 1900 | Oroton-on-Hudson, N. Y. | Ban Juan, P. R. |
| 135200 | | St. s. | Pontiac..... | 229 | 159 | 118.0 | 29.3 | 10.8 | Fer. | 8 | 300 | 1876 | Detroit, Mich. | Detroit, Mich. |
| 150204 | | St. s. | Pontiac..... | 112 | 97 | 98.8 | 22.2 | 7.2 | Pas. | 13 | 250 | 1883 | East Providence, R. I. | New York, N. Y. |
| 215048 | | St. s. | PONTIAC..... | 8,200 | 6,397 | 650.0 | 60.0 | 27.9 | Frt. | 31 | 1,900 | 1917 | Ecorse, Mich. | Marquette, Mich. |
| 214710 | LQQT | St. s. | Port Angeles..... | 1,353 | 700 | 223.2 | 42.3 | 15.8 | Frt. | 25 | 900 | 1916 | North Bend, Oreg. | San Francisco, Cal. |
| 201530 | | St. s. | Port Chester..... | 373 | 299 | 113.6 | 28.3 | 9.4 | Frt. | 5 | | 1907 | Tottonville, N. Y. | New York, N. Y. |
| 212314 | | St. s. | Portchester..... | 80 | 58 | 70.0 | 21.3 | 8.8 | Tow. | 6 | 350 | 1917 | do | Do. |
| 77354 | KPOL | St. s. | PORT COVINGTON..... | 145 | 99 | 85.6 | 22.5 | 10.7 | Tow. | 9 | 800 | 1899 | Camden, N. J. | Baltimore, Md. |

1 Formerly st. s. H. A. Stevens.
2 Formerly st. s. A. O. Sumner.
3 Formerly st. s. Lezlo E. Woodend.
4 Formerly st. s. J. H. Bartow.
5 Formerly German st. s. Klowa.
6 Formerly *st. p. R. I. Aubrey.
7 Formerly st. s. Orfelo.

8 Formerly st. s. David W. Burbago.
9 Formerly German st. s. Princess Irene.
10 Formerly st. p. Nantucket.
11 Formerly German st. s. Ems.
12 Formerly st. s. Campana.
13 Formerly st. s. J. L. Lukenbach.

14 Formerly st. s. Baltimore.
15 Formerly st. s. Excelsior.
16 Formerly st. s. Pioneer.
17 Formerly st. s. Jack Dykman.
18 Formerly st. s. O. Co. No. 4.

† Transferred to Navy before document issued.

MERCHANT STEAM VESSELS OF THE UNITED STATES—Continued.

| Official No. | Signal letters. | Rtg. | Name of vessel. | Gross tonnage. | Net tonnage. | Length. | Breadth. | Depth. | Service. | Crew. | Indicated horsepower. | When built. | Where built. | Home port (where permanent document issued). |
|--------------|-----------------|--------|--------------------|----------------|--------------|---------|----------|--------|----------|-------|-----------------------|-------------|--------------------------|--|
| 208225 | | St. s. | Portia | 21 | 14 | 39.1 | 10.9 | 6.5 | Tow. | 3 | 24 | 1801 | Toledo, Ohio | Duluth, Minn. |
| 150167 | | St. s. | Portland | 118 | 97 | 85.5 | 18.1 | 7.5 | Fah. | 23 | | 1870 | Kennsunk, Me. | Wilmington, N. C. |
| 150376 | LQBF | St. s. | Portland | 94 | 48 | 87.5 | 21.5 | 10.0 | Tow. | 5 | 350 | 1902 | South Portland, Me. | Portland, Me. |
| 214090 | KDMQ | St. s. | Portland | 630 | 348 | 291.5 | 33.7 | 12.3 | Frt. | 24 | | 1916 | Seattle, Wash. | Portland, Ore. |
| 150376 | | St. s. | Portland | 214 | 107 | 116.3 | 23.0 | 12.0 | Tow. | 15 | 915 | 1886 | Wilmington, Del. | Cape Charles, Va. |
| 200642 | | St. s. | Portland | 121 | 70 | 97.1 | 23.3 | 10.9 | Tow. | 11 | 400 | 1904 | Kennebunk, Me. | Philadelphia, Pa. |
| 150046 | | St. p. | Portus B. Wearo | 400 | 200 | 175.0 | 28.0 | 4.0 | Pas. | 22 | 230 | 1892 | St. Michael, Alaska | St. Michael, Alaska. |
| 150660 | | St. s. | Post Boy | 11 | 6 | 36.4 | 11.0 | 5.2 | Tow. | 3 | | 1894 | Buffalo, N. Y. | New York, N. Y. |
| 150708 | LCN1 | St. s. | Postmaster General | 434 | 337 | 132.5 | 31.2 | 11.0 | Mso. | 16 | 150 | 1898 | Noank, Conn. | Do. |
| 210378 | KMBD | St. s. | POTLATCH | 575 | 325 | 150.0 | 29.8 | 10.8 | Pas. | 28 | 650 | 1912 | Seattle, Wash. | Seattle, Wash. |
| 150672 | | St. s. | POTOMAC | 763 | 688 | 176.8 | 35.8 | 11.0 | Pas. | 36 | 450 | 1894 | Philadelphia, Pa. | Baltimore, Md. |
| 150680 | | St. s. | Potomac | 155 | 77 | 102.0 | 30.5 | 8.5 | Frt. | 6 | 350 | 1895 | Baltimore, Md. | Do. |
| 150087 | | St. s. | Potomac | 145 | 65 | 121.0 | 20.1 | 8.2 | Fah. | 25 | 225 | 1903 | Pocomoke City, Md. | Reedville, Va. |
| 150855 | | St. p. | Potoro | 531 | 452 | 145.0 | 35.0 | 8.0 | Frt. | 14 | 300 | 1900 | Alameda, Cal. | San Francisco, Cal. |
| 20434 | | St. s. | Pottawatomo | 18 | 11 | 48.0 | 11.6 | 5.5 | Fah. | 3 | | 1871 | Green Bay, Wis. | Grand Haven, Mich. |
| 213717 | LFPT | St. s. | POTTERILLOS | 1,188 | 837 | 224.7 | 33.7 | 19.1 | Frt. | 32 | | 1906 | Christiania, Norway | New York, N. Y. |
| 150511 | | St. s. | POUGHKEEPSIE | 1,560 | 948 | 206.8 | 47.0 | 14.2 | Pas. | 40 | 1,200 | 1917 | Tampa, Fla. | Do. |
| 150850 | KPQS | St. s. | POWELL | 1,218 | 1,017 | 206.6 | 35.0 | 19.6 | Frt. | 19 | | 1900 | Port Richmond, N. Y. | Baltimore, Md. |
| 202339 | | St. s. | POWELL STACKHOUSE | 6,171 | 4,910 | 504.0 | 54.2 | 31.0 | Frt. | 25 | 1,800 | 1905 | Wyandotte, Mich. | Cleveland, Ohio. |
| 205637 | KWRO | St. s. | POWERFUL | 176 | 120 | 89.4 | 24.1 | 12.1 | Tow. | 6 | 250 | 1908 | Port Richmond, N. Y. | New York, N. Y. |
| 206201 | | St. p. | Powers | 99 | 67 | 89.7 | 25.2 | 5.1 | Tow. | 4 | 150 | 1909 | North Bend, Ore. | Astoria, Ore. |
| 96410 | | St. s. | Powhatan | 35 | 23 | 57.1 | 15.0 | 7.3 | Tow. | 4 | 109 | 1884 | Baltimore, Md. | Baltimore, Md. |
| 150705 | | St. s. | Powhatan | 50 | 25 | 76.3 | 19.4 | 6.5 | Tow. | 7 | | 1897 | Pocomoke City, Md. | Newport News, Va. |
| 150080 | | St. s. | Powhatan | 11 | 6 | 38.4 | 9.9 | 4.5 | Tow. | 4 | | 1903 | Port Walthall, Va. | Baltimore, Md. |
| 215457 | LHQV | St. s. | POWHATAN | 10,631 | 6,420 | 499.1 | 60.1 | 34.6 | Frt. | 295 | 3,370 | 1890 | Stettin, Germany | New York, N. Y. |
| 200694 | KRPD | St. s. | Powow | 48 | 25 | 69.0 | 18.8 | 7.1 | Pas. | 4 | | 1904 | Kennebunk, Me. | Gloucester, Mass. |
| 150638 | | St. s. | Prentiss | 406 | 267 | 144.0 | 34.5 | 11.5 | Pas. | 18 | 400 | 1902 | Oakland, Cal. | San Francisco, Cal. |
| 151003 | | St. p. | Prescott | 55 | 55 | 90.0 | 18.0 | 3.4 | Tow. | 5 | | 1903 | Rock Island, Ill. | Chicago, Ill. |
| 125592 | | St. s. | President | 1,408 | 1,098 | 260.6 | 39.0 | 12.0 | Pas. | 62 | 1,200 | 1877 | Greenpoint, N. Y. | Philadelphia, Pa. |
| 150783 | | St. s. | President | 112 | 76 | 86.3 | 22.1 | 10.2 | Pas. | 6 | 500 | 1898 | Tomkins Cove, N. Y. | New York, N. Y. |
| 203813 | KVTF | St. s. | PRESIDENT | 5,453 | 2,546 | 391.9 | 48.2 | 19.7 | Pas. | 126 | 5,000 | 1907 | Camden, N. J. | Do. |
| 215452 | LHQN | St. s. | PRESIDENT GRANT | 18,072 | 11,111 | 598.3 | 68.1 | 48.3 | Frt. | 305 | 5,783 | 1907 | Belfast, Ireland | Do. |
| 215451 | LHQM | St. s. | PRESIDENT LINCOLN | 18,167 | 11,171 | 598.7 | 68.1 | 48.3 | Frt. | 305 | 5,813 | 1907 | do. | Do. |
| 150786 | | St. s. | PRESQUE ISLE | 4,578 | 3,486 | 407.0 | 50.0 | 28.0 | Pas. | 25 | 1,500 | 1898 | Cleveland, Ohio | Cleveland, Ohio. |
| 204350 | | St. s. | Presque Isle | 41 | 35 | 61.0 | 17.5 | 7.8 | Pas. | 4 | 50 | 1907 | Erie, Pa. | Do. |
| 205324 | | St. s. | PRICE MCKINNEY | 4,701 | 3,433 | 432.0 | 54.0 | 28.0 | Frt. | 22 | 1,500 | 1908 | Lorain, Ohio | Do. |
| 150140 | | St. p. | Pride of the River | 719 | 553 | 175.0 | 30.0 | 8.0 | Pas. | 17 | 650 | 1878 | San Francisco, Cal. | San Francisco, Cal. |
| 150903 | | St. s. | Primrose | 58 | 40 | 70.5 | 10.3 | 5.0 | Tow. | 5 | | 1902 | Athens, N. Y. | Albany, N. Y. |
| 121018 | | St. p. | Prince | 146 | 146 | 138.9 | 20.8 | 8.0 | Pas. | 10 | 500 | 1896 | Wabasha, Minn. | St. Louis, Mo. |
| 150481 | | St. s. | Princess | 44 | 22 | 76.4 | 15.7 | 6.4 | Frt. | 3 | | 1890 | Boston, Mass. | Portland, Me. |
| 203445 | KVOS | St. s. | Princess | 161 | 103 | 107.0 | 22.2 | 10.7 | Tow. | 8 | 500 | 1900 | Baltimore, Md. | New York, N. Y. |
| 150756 | KNHV | St. s. | PRINCESS ANNE | 3,620 | 2,340 | 350.0 | 42.0 | 17.0 | Pas. | 70 | 3,250 | 1897 | Chester, Pa. | Do. |
| 210018 | LJMR | St. s. | PRINCESS MATOIKA | 10,492 | 6,068 | 523.5 | 60.1 | 34.7 | Frt. | 159 | 8,000 | 1900 | Stettin, Germany | San Francisco, Cal. |
| 115833 | | St. s. | Princeton | 43 | 21 | 57.2 | 15.0 | 8.3 | Tow. | 3 | | 1882 | Buffalo, N. Y. | Buffalo, N. Y. |
| 150870 | | St. s. | PRINCETON | 5,125 | 3,820 | 454.0 | 50.0 | 28.5 | Frt. | 25 | 2,000 | 1900 | Lorain, Ohio | Duluth, Minn. |
| 127534 | | St. s. | PRINCETON | 458 | 311 | 155.5 | 32.0 | 7.4 | Pas. | 13 | 1,000 | 1901 | Philadelphia, Pa. | Philadelphia, Pa. |
| 212833 | LFBP | St. s. | PRINCETON | 5,081 | 3,049 | 365.8 | 54.4 | 28.5 | Tnk. | 29 | 1,500 | 1912 | Kiel, Germany | New York, N. Y. |
| 107043 | KLRW | St. y. | Prisolla | 65 | 30 | 89.0 | 15.2 | 8.1 | Yot. | 5 | | 1893 | South Boston, Mass. | Do. |
| 150668 | KLWJ | St. p. | PRISOLLA | 5,202 | 2,673 | 425.8 | 52.3 | 18.3 | Pas. | 180 | 8,500 | 1894 | Chester, Pa. | Fall River, Mass. |
| 150905 | | St. s. | Prisolla | 51 | 31 | 82.0 | 18.0 | 8.0 | Tow. | 7 | 200 | 1902 | Alameda, Cal. | San Francisco, Cal. |
| 150692 | | St. p. | Proctor K. Smiley | 60 | 60 | 92.0 | 30.0 | 3.2 | For. | 4 | | 1895 | Catlettsburg, Ky. | San Francisco, Cal. |
| 120892 | | St. s. | Progress | 27 | 18 | 55.7 | 15.2 | 6.5 | Tow. | 4 | | 1901 | Madison, Md. | Cincinnati, Ohio. |
| 150966 | | St. p. | Progress | 195 | 123 | 195.0 | 28.0 | 6.5 | Drg. | 13 | | 1902 | Brownsville, Pa. | Savannah, Ga. |
| 213852 | | St. s. | Progressive | 77 | 52 | 70.5 | 20.7 | 8.4 | Tow. | 6 | 300 | 1910 | West New Brighton, N. Y. | Pittsburgh, Pa. |
| 150890 | | St. s. | Promiso | 473 | 295 | 119.5 | 35.8 | 12.0 | Frt. | 19 | 1,400 | 1892 | Trotol, Mich. | New York, N. Y. |
| 203020 | | St. p. | Pronto | 94 | 72 | 100.0 | 19.0 | 0.0 | Tow. | 7 | 300 | 1893 | Portland, Ore. | Detroit, Mich. |
| 207348 | | St. p. | Prospect | 188 | 85 | 144.7 | 21.4 | 8.3 | Frt. | 6 | 200 | 1893 | Brooklyn, N. Y. | Philadelphia, Pa. |
| 150784 | | St. s. | Prospector | 41 | 25 | 61.3 | 14.0 | 5.2 | Tow. | 4 | | 1899 | Seattle, Wash. | Seattle, Wash. |
| 150781 | | St. s. | Prosper | 111 | 62 | 84.1 | 18.0 | 9.0 | Tow. | 7 | | 1898 | Port Townsend, Wash. | Do. |
| 150543 | | St. s. | Protection | 101 | 135 | 112.8 | 24.0 | 7.3 | Drg. | 8 | 69 | 1888 | Bault St. Marie, Mich. | Sandusky, Ohio. |
| 9778 | | St. s. | Protector | 40 | 22 | 60.2 | 14.8 | 0.2 | Tow. | 3 | | 1890 | Norfolk, Va. | Norfolk, Va. |
| 162255 | JVWR | St. s. | Protector | 98 | 40 | 92.0 | 20.0 | 0.8 | Tow. | 6 | | 1882 | Camden, N. J. | Savannah, Ga. |
| 150804 | KPTR | St. s. | PROVIDENCE | 4,830 | 3,094 | 300.8 | 48.3 | 15.8 | Pas. | 15 | 4,000 | 1900 | Newport News, Va. | New York, N. Y. |
| 201723 | KTOP | St. p. | PROVIDENCE | 4,305 | 2,562 | 370.4 | 50.0 | 18.6 | Pas. | 24 | 5,500 | 1905 | Quincy, Mass. | Fall River, Mass. |
| 204144 | KWGS | St. s. | PROVIDENCIA | 1,630 | 917 | 224.3 | 41.2 | 17.4 | Frt. | 25 | 1,200 | 1907 | Wilmington, Del. | San Francisco, Cal. |

1 Formerly ga. s. Kuskokwim River.

2 Formerly U. S. Norwegan st. s. Anita.

3 Formerly U. S. Portland Weems.

4 Formerly U. S. Hyack.

5 Formerly German st. s. Hamburg.

6 Formerly U. S. P. O. S. J. A.

7 Formerly German st. s. President Grant.

8 Formerly German st. s. President Lincoln.

9 Formerly *st. p. Frontonac.

10 Formerly German st. s. Princess Alice.

11 Formerly st. s. Shaugraun.

12 Formerly st. s. Alpha.

13 Formerly st. s. City of Trenton.

14 Formerly st. s. Sagamore.

15 Formerly German st. s. Sioux.

16 Formerly *st. p. Polar Star.

17 U. S. L. H. B. st. p. Cnetus.

18 Formerly st. s. Bontley.

19 Formerly st. s. Olson & Mahony.

† Transferred to Navy before document issued.

‡ Transferred to Navy.

§ Composite.

MERCHANT STEAM VESSELS OF THE UNITED STATES—Continued.

| Official No. | Signal letters. | Rig. | Name of vessel. | Gross tonnage. | Net tonnage. | Length. | Breadth. | Depth. | Service. | Crew. | Indicated horsepower. | When built. | Where built. | Home port (where permanent document issues). | |
|--------------|-----------------|---------|--------------------------|----------------|--------------|---------|----------|--------|----------|-------|-----------------------|-------------|----------------------|--|--|
| 150885 | KQMR | St. s. | PRUDENCE..... | 292 | 108 | 122.3 | 25.0 | 14.0 | Tow. | 14 | 750 | 1900 | Camden, N. J. | Philadelphia, Pa. | |
| 202037 | LHWG | St. s. | Prudence..... | 101 | 69 | 87.2 | 20.0 | 9.0 | Tow. | 8 | 250 | 1905 | Baltimore, Md. | Do. | |
| 205849 | KWSO | St. s. | Puget..... | 234 | 140 | 116.0 | 24.6 | 7.5 | Pas. | 8 | 800 | 1908 | Seattle, Wash. | Seattle, Wash. | |
| 201064 | | *St. p. | Pup..... | 33 | 21 | 54.0 | 15.6 | 3.4 | Tow. | 3 | | 1905 | Ballard, Wash. | St. Michael, Alaska. | |
| 150392 | | St. s. | Puritan..... | 25 | 14 | 68.4 | 15.0 | 5.0 | Tow. | 4 | | 1897 | Portland, Oreg. | Seattle, Wash. | |
| 150302 | | St. s. | Puritan..... | 132 | 89 | 93.0 | 17.9 | 9.2 | Frt. | 4 | 100 | 1892 | Buffalo, N. Y. | New York, N. Y. | |
| 150898 | | St. s. | PURITAN..... | 1,762 | 1,267 | 259.0 | 40.5 | 20.0 | Pas. | 32 | 1,600 | 1901 | Toledo, Ohio | Chicago, Ill. | |
| 208030 | | St. s. | PU-IN-DAY..... | 1,182 | 731 | 226.0 | 40.5 | 17.0 | Pas. | 60 | 3,000 | 1911 | Wyandotte, Mich. | Detroit, Mich. | |
| 116371 | | *St. p. | Pyramid..... | 603 | 457 | 101.0 | 27.5 | 7.0 | Frt. | 9 | 120 | 1890 | San Francisco, Cal. | San Francisco, Cal. | |
| Q. | | | | | | | | | | | | | | | |
| 211162 | | St. s. | Q. A. GILMORE..... | 99 | 51 | 71.0 | 20.0 | 12.5 | Tow. | 5 | 400 | 1913 | Cleveland, Ohio | Cleveland, Ohio. | |
| 126070 | JVRL | St. s. | Quantico..... | 2,481 | 1,391 | 280.0 | 40.7 | 15.8 | Frt. | 40 | | 1892 | Ch. s. r. Pa. | Baltimore, Md. | |
| 20587 | JVWG | St. s. | Queen..... | 2,727 | 1,672 | 331.2 | 38.5 | 21.2 | Pas. | 70 | 3,000 | 1882 | Pat. of Ind. Pa. | New York, N. Y. | |
| 20605 | | St. s. | Queen..... | 42 | 18 | 64.0 | 16.0 | 6.0 | Fah. | 3 | 40 | 1892 | Astoria, Oreg. | Seattle, Wash. | |
| 20609 | | St. s. | Queen..... | 17 | 8 | 49.0 | 13.2 | 4.3 | For. | 1 | | 1895 | Pat. Boston, Mass. | Marblehead, Mass. | |
| 20627 | | St. s. | Queen..... | 24 | 16 | 54.0 | 14.6 | 5.5 | Tow. | 3 | | 1900 | San Francisco, Cal. | San Francisco, Cal. | |
| 141022 | | St. s. | Queen..... | 135 | 108 | 93.0 | 17.4 | 8.0 | Ch. | 4 | 75 | 1889 | Lookport, N. Y. | Buffalo, N. Y. | |
| 20624 | | St. p. | QUEEN ANNE..... | 651 | 410 | 203.3 | 52.0 | 8.0 | Pas. | 20 | 1,100 | 1899 | Baltimore, Md. | Philadelphia, Pa. | |
| 20012 | | St. s. | QUEEN CITY..... | 4,070 | 3,307 | 401.4 | 48.0 | 23.7 | Frt. | 30 | 1,700 | 1896 | Cleveland, Md. | Duluth, Minn. | |
| 20014 | | *St. p. | Queen City..... | 624 | 624 | 236.0 | 44.0 | 7.0 | Pas. | 65 | | 1897 | Cincinnati, Ohio | Philadelphia, Pa. | |
| 202040 | | St. s. | Queen City..... | 42 | 26 | 72.0 | 16.5 | 6.0 | Pas. | 3 | | 1900 | Buffalo, N. Y. | Buffalo, N. Y. | |
| 203355 | | St. s. | Queen City..... | 24 | 17 | 53.2 | 13.3 | 5.0 | Tow. | 2 | | 1906 | Buffalo, N. Y. | Buffalo, N. Y. | |
| 20582 | | St. s. | Queen Mab..... | 19 | 9 | 51.0 | 13.4 | 4.0 | Tow. | 3 | | 1880 | Tottenh. N. Y. | New York, N. Y. | |
| 01015 | | St. p. | Queens..... | 802 | 585 | 107.0 | 45.0 | 13.5 | For. | 6 | 450 | 1877 | Holston, N. J. | Do. | |
| 202347 | | St. s. | QUEENS..... | 1,954 | 1,329 | 246.4 | 40.1 | 18.4 | For. | 15 | 3,500 | 1905 | St. Ann's, Pa. | Do. | |
| 130372 | | St. p. | Queensboro..... | 254 | 127 | 95.3 | 26.2 | 9.4 | For. | 5 | 400 | 1893 | Bath, Me. | Do. | |
| 200370 | | St. s. | Quequechan..... | 70 | 37 | 75.3 | 20.1 | 8.2 | Tow. | 3 | 200 | 1903 | | Fall River, Mass. | |
| 20581 | | St. s. | Qulokstep..... | 231 | 104 | 135.5 | 20.0 | 13.7 | Fah. | 23 | 350 | 1870 | Noank, Conn. | Newport, R. I. | |
| 20017 | | *St. p. | Qulokstep..... | 343 | 233 | 123.8 | 24.8 | 4.4 | Pas. | 18 | 300 | 1898 | Seattle, Wash. | Juneau, Alaska. | |
| 126521 | LMHP | St. s. | Quindno..... | 3,019 | 1,737 | 275.2 | 40.0 | 21.2 | Frt. | 35 | 1,400 | 1918 | North Bend, Oreg. | Los Angeles, Cal. | |
| 20611 | | St. p. | Quincy..... | 800 | 800 | 204.7 | 52.0 | 6.8 | Pas. | 75 | 1,068 | 1890 | Dubuque, Iowa | St. Louis, Mo. | |
| 203762 | | St. s. | QUINCY A. SHAW..... | 6,336 | 5,013 | 504.0 | 64.0 | 30.0 | Frt. | 25 | 1,700 | 1911 | | Cleveland, Ohio. | |
| 20631 | | St. s. | Quinnat..... | 31 | 14 | 63.0 | 16.0 | 6.3 | Ten. | 3 | | 1901 | San Francisco, Cal. | San Francisco, Cal. | |
| 20028 | | St. s. | Quoddy..... | 30 | 8 | 59.0 | 15.1 | 0.2 | Cod. | 8 | 60 | 1900 | Danversville, Me. | Boston, Mass. | |
| R. | | | | | | | | | | | | | | | |
| 111007 | | *St. p. | R. Dunbar..... | 252 | 158 | 100.0 | 20.4 | 0.4 | Pas. | 24 | 241 | 1895 | Jeffersonville, Ind. | Pittsburgh, Pa. | |
| 110893 | | St. s. | R. Miller..... | 83 | 55 | 75.1 | 18.5 | 6.8 | Pas. | 4 | | 1891 | Astoria, Oreg. | Astoria, Oreg. | |
| 110072 | | St. s. | R. A. Seymour, jr..... | 131 | 103 | 110.1 | 22.7 | 7.7 | Frt. | 8 | 175 | 1882 | Multnomah, Wis. | Chicago, Ill. | |
| 111330 | | St. s. | R. B. Douglas..... | 170 | 87 | 127.0 | 20.5 | 0.1 | Fah. | 20 | 250 | 1901 | Pocomoke City, Md. | Reedville, Va. | |
| 110207 | | St. p. | R. B. Hayes..... | 104 | 82 | 134.0 | 21.0 | 7.5 | Pas. | 11 | 200 | 1870 | St. Lukes, Ohio | Sandusky, Ohio. | |
| 207470 | | *St. p. | R. C. Brown..... | 184 | 110 | 120.0 | 24.0 | 6.0 | Frt. | 10 | 200 | 1910 | Oshkosh, Wis. | Milwaukee, Wis. | |
| 77241 | | St. p. | R. C. Reynolds..... | 460 | 386 | 135.6 | 26.8 | 11.7 | For. | 7 | | 1896 | Noank, Conn. | Albany, N. Y. | |
| 110890 | | St. s. | R. C. Velt..... | 102 | 66 | 100.2 | 23.8 | 12.2 | Pas. | 10 | | 1891 | Athens, N. Y. | Port Arthur, Tex. | |
| 201815 | | St. s. | R. E. DOVILLE..... | 102 | 69 | 120.5 | 28.0 | 7.2 | Drg. | 0 | 250 | 1905 | Toledo, Ohio | Toledo, Ohio. | |
| 214483 | | St. s. | R. G. Cooper..... | 28 | 19 | 63.0 | 14.0 | 5.0 | Fah. | 5 | 75 | 1916 | Montrose, Wis. | Grand Haven, Mich. | |
| 110218 | | St. s. | R. G. Davis..... | 23 | 11 | 52.4 | 14.6 | 6.0 | Pas. | 3 | | 1891 | Athens, N. Y. | Albany, N. Y. | |
| 111213 | | St. s. | R. G. Schmidt..... | 10 | 13 | 47.3 | 10.2 | 4.8 | Pas. | 2 | | 1891 | Pat. Ill. | Memphis, Tenn. | |
| 110540 | | St. s. | R. G. Townsend..... | 83 | 41 | 81.0 | 20.5 | 8.5 | Tow. | 8 | | 1882 | Phil. Ind. Pa. | Albany, N. Y. | |
| 200183 | | St. s. | R. J. Barrett..... | 109 | 54 | 84.0 | 21.5 | 10.2 | Pas. | 0 | 400 | 1893 | Athens, N. Y. | New York, N. Y. | |
| 110702 | | St. s. | R. J. Foster..... | 45 | 31 | 70.0 | 16.0 | 7.0 | Tow. | 4 | | 1903 | New Baltimore, N. Y. | Albany, N. Y. | |
| 204701 | | St. s. | R. J. Moran..... | 75 | 37 | 70.0 | 10.3 | 9.1 | Tow. | 7 | | 1880 | Athens, N. Y. | New York, N. Y. | |
| 160894 | | *St. p. | R. L. AGASSIZ..... | 6,530 | 4,910 | 532.0 | 58.2 | 31.0 | Frt. | 21 | 1,800 | 1907 | Chicago, Ill. | Cleveland, Ohio. | |
| 111124 | KIUN | St. p. | R. L. Westcott..... | 75 | 75 | 121.0 | 20.0 | 4.8 | Tow. | 5 | 321 | 1901 | St. Louis, Mo. | Port Arthur, Tex. | |
| 208215 | | St. s. | R. M. Waterman..... | 174 | 74 | 91.0 | 23.5 | 10.8 | Tow. | 8 | 250 | 1896 | New London, Conn. | New London, Conn. | |
| 110850 | | St. s. | R. P. Clark..... | 601 | 550 | 104.8 | 38.0 | 11.0 | Frt. | 7 | 600 | 1910 | West Lake, La. | Galveston, Tex. | |
| 110745 | | St. s. | R. P. Elmer..... | 85 | 58 | 67.2 | 18.0 | 7.5 | Pas. | 6 | 77 | 1890 | Astoria, Oreg. | Pt. Townsend, Wash. | |
| 207003 | | St. s. | R. P. FLETCHER..... | 1,691 | 1,176 | 250.0 | 38.0 | 20.0 | Frt. | 10 | 650 | 1887 | Detroit, Mich. | Port Huron, Mich. | |
| 70130 | | St. s. | R. P. RICHMOND..... | 71 | 37 | 68.7 | 17.0 | 11.0 | Tow. | 4 | 250 | 1910 | Cleveland, Ohio | Cleveland, Ohio. | |
| 77532 | | St. s. | R. P. THEOPH. B. JR..... | 18 | 9 | 41.5 | 11.0 | 5.3 | Tow. | 3 | | 1880 | Buffalo, N. Y. | Buffalo, N. Y. | |
| 110910 | | St. s. | RR. R. ROY..... | 4,040 | 2,025 | 414.0 | 50.0 | 28.0 | Frt. | 23 | 1,500 | 1902 | Lorain, Ohio | D. s. H. Mass. | |
| 110535 | | St. s. | R. T. Roy..... | 23 | 15 | 51.0 | 14.2 | 5.7 | Fah. | 4 | | 1891 | Cleveland, Ohio | Mass. Mich. | |
| 200748 | | St. s. | R. W. Currier..... | 30 | 18 | 60.0 | 14.0 | 7.2 | Tow. | 4 | | 1882 | Algonac, Mich. | Duluth, Minn. | |
| 111200 | | St. s. | R. W. ENGLAND..... | 3,887 | 2,935 | 362.8 | 50.0 | 20.0 | Frt. | 21 | 900 | 1904 | Ecorse, Mich. | Cleveland, Ohio. | |
| 212670 | | St. s. | R. W. WILMOT..... | 560 | 270 | 142.0 | 35.5 | 18.0 | Pas. | 18 | 2,500 | 1898 | Cleveland, Ohio | Cleveland, Ohio. | |
| | | St. s. | RACINE..... | 65 | 31 | 68.7 | 17.0 | 11.0 | Tow. | 4 | 400 | 1911 | | Duluth, Minn. | |

1 Formerly *st. p. Sunol.

2 Formerly st. s. Chattahoochee.

3 Formerly st. s. Queen of the Pacific.

4 Formerly st. s. U. S. Fish Com. Fish.

5 Formerly st. p. Mooncho.

6 Formerly st. p. Ellenbeth City.

7 Formerly st. p. John G. Carlisle.

8 Formerly st. s. William A. Hawgood.

9 Formerly *st. p. Parker.

10 Formerly st. s. J. W. Westcott.

11 Formerly st. s. J. M. Jenks.

MERCHANT STEAM VESSELS OF THE UNITED STATES—Continued.

| Official No. | Signal letters. | Rtg. | Name of vessel. | Gross tonnage. | Net tonnage. | Length. | Breadth. | Depth. | Service. | Crew. | Indicated horsepower. | When built. | Where built. | Home port (where permanent document issues). |
|--------------|-----------------|--------|-------------------------|----------------|--------------|---------|----------|--------|----------|-------|-----------------------|-------------|------------------------------|--|
| 110822 | | St. y. | Racquotto..... | 25 | 12 | 59.5 | 12.8 | 4.2 | Yct. | 3 | | 1880 | Champlain, N. Y..... | Hartford, Conn. |
| 110460 | | St. s. | Radha..... | 194 | 97 | 142.0 | 20.0 | 8.7 | Pas. | 13 | | 1881 | Newburgh, N. Y..... | Baltimore, Md. |
| 111443 | KVSO | St. s. | RADIANT..... | 81 | 55 | 74.0 | 18.0 | 6.0 | Tow. | 8 | 600 | 1903 | Philadelphia, Pa..... | Philadelphia, Pa. |
| 211610 | LDFE | St. s. | RADIANT..... | 2,487 | 1,258 | 250.0 | 43.0 | 20.0 | Tnk. | 27 | 1,400 | 1913 | Cleveland, Ohio..... | New York, N. Y. |
| 105323 | | St. s. | Radnor..... | 45 | 22 | 68.9 | 16.0 | 7.0 | Tow. | 7 | 125 | 1873 | Baltimore, Md..... | Philadelphia, Pa. |
| 111109 | | St. s. | Radnor..... | 122 | 83 | 80.2 | 22.7 | 10.8 | Tow. | 5 | 400 | 1896 | South Amboy, N. J..... | New York, N. Y. |
| 216293 | LKJN | St. s. | RADNOR..... | 7,699 | 5,693 | 434.3 | 57.7 | 27.1 | Frt. | 62 | 2,600 | 1918 | Chester, Pa..... | Philadelphia, Pa. |
| 208211 | | St. s. | Rainbow..... | 29 | 20 | 66.7 | 15.5 | 6.3 | Fsh. | 3 | 35 | 1910 | Erie, Pa..... | Sandusky, Ohio. |
| 209654 | | St. p. | Rainbow..... | 75 | 58 | 64.4 | 18.0 | 3.8 | Pas. | 2 | 100 | 1912 | Marshfield, Oreg..... | Empire, Oreg. |
| 111268 | KPRS | St. s. | Rahner..... | 1,409 | 822 | 204.0 | 38.0 | 21.3 | Frt. | 28 | 1,000 | 1900 | Hoquiam, Wash..... | San Francisco, Cal. |
| 215818 | LHSG | St. s. | RAJAH..... | 2,329 | 1,378 | 283.5 | 42.1 | 18.8 | Frt. | 37 | 900 | 1902 | Bromerhaven, Germany. | Do. |
| 110081 | | St. s. | Raleigh..... | 200 | 205 | 119.1 | 23.2 | 8.2 | Frt. | 12 | 335 | 1872 | Portsmouth, Va..... | New York, N. Y. |
| 203422 | KVNS | St. s. | Raleigh..... | 1,185 | 805 | 222.5 | 33.0 | 21.3 | Frt. | 17 | 1,200 | 1906 | Sparrows Point, Md..... | Baltimore, Md. |
| 135075 | | St. s. | Ralph..... | 42 | 21 | 60.0 | 16.2 | 7.0 | Frt. | 1 | | 1874 | East Saginaw Mich..... | Port Huron, Mich. |
| 111265 | | St. p. | RALPH BAKER..... | 41 | 41 | 85.0 | 20.0 | 4.0 | Tow. | 0 | | 1900 | Port Ingalls, Fla..... | Key West, Fla. |
| 202831 | | St. p. | RALPH H. L..... | 76 | 70 | 110.8 | 20.1 | 3.4 | Pas. | 27 | | 1902 | St. Louis, Mo..... | St. Louis, Mo. |
| 110901 | | St. s. | Ralph L..... | 15 | 14 | 42.0 | 12.8 | 6.2 | Tow. | 3 | | 1891 | San Francisco, Cal..... | San Francisco, Cal. |
| 111038 | | St. s. | Ralph M. Cooper..... | 30 | 26 | 68.8 | 14.0 | 6.2 | Fsh. | 3 | | 1893 | Manitowoc, Wis..... | Manitowoc, Wis. |
| 214533 | | St. s. | RAM..... | 18 | 12 | 47.2 | 13.0 | 5.3 | Tow. | 1 | 60 | 1910 | Buffalo, N. Y..... | Buffalo, N. Y. |
| 214703 | LGMT | St. s. | RAM..... | 1,577 | 957 | 255.0 | 38.1 | 14.0 | Pas. | 32 | 1,800 | 1905 | Sunderland, England..... | New Orleans, La. |
| 125711 | | St. s. | Rama..... | 188 | 128 | 123.0 | 25.3 | 10.0 | Frt. | 7 | 150 | 1879 | Greenpoint, N. Y..... | New York, N. Y. |
| 202907 | | St. s. | Rama..... | 9 | 0 | 45.0 | 12.0 | 2.0 | Tow. | 2 | | 1906 | Drummond, Mich..... | Marquette, Mich. |
| 27044 | | St. s. | Rama..... | 24 | 18 | 49.5 | 13.5 | 5.0 | Pas. | 2 | | 1891 | Paquetville, N. Y..... | Albany, N. Y. |
| 110738 | | St. s. | Rama..... | 69 | 31 | 95.0 | 17.3 | 7.5 | Pas. | 4 | 382 | 1880 | St. Albans, N. Y..... | Capo Vincent, N. Y. |
| 111474 | KSNL | St. p. | Ramon..... | 575 | 362 | 118.0 | 20.0 | 12.2 | For. | 0 | 700 | 1903 | Alameda, Cal..... | San Diego, Cal. |
| 110718 | | St. s. | Ramon..... | 160 | 122 | 95.8 | 22.5 | 8.3 | Frt. | 6 | 100 | 1880 | Wilmington, Del..... | New York, N. Y. |
| 208158 | LBK | St. s. | RANCOAS..... | 100 | 71 | 79.0 | 20.0 | 9.2 | Tow. | 4 | 350 | 1910 | Camden, N. J..... | Philadelphia, Pa. |
| 80608 | | St. s. | Randolph..... | 61 | 25 | 74.0 | 18.2 | 7.4 | Tow. | 4 | | 1874 | Philadelphia, Pa..... | Portland, Me. |
| 111338 | | St. s. | RANDOLPH S. WARNER..... | 3,062 | 2,128 | 332.0 | 42.0 | 22.7 | Frt. | 20 | 1,220 | 1901 | West Superior, Wis..... | Cleveland, Ohio. |
| 211240 | LDRG | St. s. | RANSELEY..... | 652 | 282 | 185.1 | 35.0 | 13.5 | Pas. | 28 | 1,200 | 1913 | Bath, Me..... | Portland, Me. |
| 70777 | | St. p. | Ranger..... | 107 | 107 | 135.0 | 25.0 | 4.5 | Tow. | 13 | | 1892 | Pittsburgh, Pa..... | Pittsburgh, Pa. |
| 110534 | | St. s. | Ranger..... | 213 | 115 | 137.4 | 21.2 | 12.0 | Fsh. | 32 | | 1882 | Mystic, Conn..... | Newport, R. I. |
| 110740 | LIFR | St. s. | Ranger..... | 144 | 7 | 100.4 | 22.0 | 11.2 | Tow. | 6 | 338 | 1887 | North Bond, Oreg..... | Eureka, Cal. |
| 111240 | | St. s. | Ranger..... | 34 | 6 | 68.8 | 14.3 | 5.5 | Tow. | 2 | | 1890 | Hoquiam, Wash..... | Seattle, Wash. |
| 111430 | KSCQ | St. p. | RANGER..... | 2,320 | 1,617 | 317.5 | 40.1 | 14.0 | Frt. | 00 | 1,600 | 1891 | Hoquiam, Wash..... | Seattle, Wash. |
| 110900 | | St. s. | Rapid Frigate..... | 102 | 01 | 98.0 | 30.8 | 7.4 | Frt. | 12 | | 1891 | Hoquiam, Wash..... | Seattle, Wash. |
| 111445 | | St. s. | Rapid Frigate..... | 146 | 71 | 121.0 | 19.0 | 8.2 | Frt. | 25 | 225 | 1903 | Hoquiam, Wash..... | Seattle, Wash. |
| 215709 | LJCV | St. s. | RAPID FRIGATE..... | 0,478 | 4,021 | 471.2 | 59.2 | 28.7 | Frt. | 07 | 4,000 | 1913 | Vegesok, Germany..... | San Francisco, Cal. |
| 212445 | | St. s. | Ray..... | 20 | 13 | 42.0 | 12.0 | 6.8 | Fsh. | 6 | 25 | 1914 | Manitowoc, Wis..... | Grand Haven, Mich. |
| 76083 | | St. s. | Raymond..... | 17 | 8 | 45.5 | 13.0 | 5.3 | Tow. | 3 | | 1870 | Philadelphia, Pa..... | New York, N. Y. |
| 111317 | | St. s. | Raymond..... | 39 | 26 | 54.9 | 13.0 | 6.3 | Tow. | 6 | | 1900 | Brunswick, Ga..... | Jacksonville, Fla. |
| 202770 | | St. s. | Raymond..... | 33 | 22 | 51.7 | 15.0 | 5.5 | Tow. | 4 | | 1908 | Hartford, Conn..... | Hartford, Conn. |
| 203448 | KVPF | St. s. | RAYMOND..... | 695 | 350 | 182.4 | 38.0 | 13.0 | Frt. | 10 | 1000 | 1908 | Prosser, Oreg..... | San Francisco, Cal. |
| 208205 | | St. s. | Raymond..... | 27 | 21 | 62.8 | 15.4 | 6.0 | Fsh. | 4 | 80 | 1910 | Erie, Pa..... | Erie, Pa. |
| 110509 | | St. p. | RAYMOND HERR..... | 688 | 688 | 195.0 | 45.1 | 6.7 | Tow. | 30 | | 1882 | Pittsburgh, Pa..... | Pittsburgh, Pa. |
| 210510 | LGNT | St. s. | RAYO..... | 3,603 | 2,223 | 321.7 | 40.2 | 27.5 | Tnk. | 37 | 1,800 | 1913 | Camden, N. J..... | New York, N. Y. |
| 202852 | | St. p. | Reaper..... | 90 | 60 | 135.0 | 26.0 | 4.0 | Tow. | 6 | | 1900 | Marletta, Ohio..... | Paducah, Ky. |
| 110332 | | St. s. | Rebecca..... | 39 | 19 | 67.0 | 14.0 | 6.7 | Tow. | 4 | | 1874 | Camden, N. J..... | Philadelphia, Pa. |
| 111352 | | St. p. | Rebecca..... | 254 | 254 | 163.4 | 40.0 | 4.2 | Drg. | 14 | 310 | 1901 | Parkersburg, W. Va..... | Pittsburgh, Pa. |
| 110807 | | St. s. | Record..... | 60 | 30 | 68.4 | 17.0 | 8.0 | Tow. | 6 | | 1884 | Cleveland, Ohio..... | Duluth, Minn. |
| 111411 | | St. s. | Red Ash..... | 117 | 63 | 92.6 | 22.0 | 9.0 | Tow. | 6 | 450 | 1888 | Brooklyn, N. Y..... | New York, N. Y. |
| 110796 | | St. s. | RED BANK..... | 1,016 | 501 | 200.0 | 44.0 | 17.3 | Frt. | 10 | 1,000 | 1902 | Wilmington, Del..... | Do. |
| 200987 | | St. p. | Red Bluff..... | 240 | 185 | 150.5 | 33.0 | 3.2 | Frt. | 30 | 160 | 1894 | Sacramento, Cal..... | San Francisco, Cal. |
| 200753 | | St. s. | Redford, Jr..... | 30 | 20 | 40.0 | 12.6 | 6.0 | Pas. | 2 | | 1904 | Oshkosh, Wis..... | Manitowoc, Wis. |
| 111405 | KRPW | St. s. | Red Jacket..... | 136 | 90 | 92.1 | 17.6 | 9.7 | Frt. | 4 | 85 | 1910 | Tonawanda, N. Y..... | New York, N. Y. |
| 162300 | | St. s. | REDONDO..... | 1,130 | 914 | 188.0 | 38.0 | 19.3 | Pas. | 22 | 900 | 1902 | Toledo, Ohio..... | Pt. Townsend, Wash. |
| 216903 | LJFV | St. s. | Redondo..... | 77 | 42 | 65.8 | 20.0 | 9.2 | Pas. | 0 | | 1904 | Alameda, Wash..... | Seattle, Wash. |
| 210191 | | St. s. | REDONDO..... | 4,113 | 2,955 | 341.0 | 48.2 | 24.5 | Frt. | 39 | 1,800 | 1918 | Alameda, Cal..... | San Francisco, Cal. |
| 76793 | | St. p. | Red Spot..... | 88 | 88 | 111.0 | 20.4 | 4.3 | Tow. | 10 | 250 | 1912 | Portland, Ky..... | Evansville, Ind. |
| 211810 | LJFR | St. s. | Red Wing..... | 98 | 98 | 134.0 | 22.5 | 4.2 | Pas. | 18 | | 1889 | Wichita, Minn..... | Manitowoc, Wis. |
| 203590 | | St. s. | Red Wing..... | 1,703 | 1,015 | 220.4 | 41.8 | 23.1 | Frt. | 20 | 100 | 1917 | Hoquiam, Wash..... | Seattle, Wash. |
| 110857 | | St. s. | Red Wing..... | 627 | 560 | 178.0 | 40.0 | 6.0 | Pas. | 17 | 375 | 1898 | Wesley, Cal..... | San Francisco, Cal. |
| 80624 | | St. s. | Red Wing..... | 33 | 23 | 51.2 | 15.0 | 6.0 | Fer. | 6 | | 1892 | Wilmington, D. C..... | New York, N. Y. |
| 110948 | | St. s. | Red Wing..... | 13 | 6 | 43.0 | 11.0 | 5.0 | Tow. | 2 | | 1882 | Brooklyn, N. Y..... | Do. |
| 77150 | | St. s. | Red Wing..... | 91 | 45 | 76.5 | 10.5 | 8.0 | Tow. | 7 | | 1891 | Camden, N. J..... | Savannah, Ga. |
| 111423 | | St. s. | Red Wing..... | 4,805 | 3,293 | 416.0 | 60.0 | 28.0 | Frt. | 20 | 1,700 | 1901 | Cleveland, Ohio..... | Cleveland, Ohio. |
| 218335 | | St. s. | Red Wing..... | 99 | 67 | 73.1 | 17.4 | 6.0 | Pas. | 6 | 120 | 1902 | Astoria, Oreg..... | Seattle, Wash. |
| 21061 | | St. s. | Red Wing..... | 89 | 60 | 77.4 | 21.0 | 8.0 | Tow. | 6 | 350 | 1917 | W. A. New, Britch, N. Y..... | New York, N. Y. |
| 103401 | | St. s. | Red Wing..... | 78 | 70 | 90.0 | 22.5 | 17.5 | Frt. | 7 | | 1870 | Portland, Pa..... | Do. |
| | | St. s. | Reliance..... | 75 | 37 | 84.0 | 18.0 | 8.0 | Tow. | 7 | | 1881 | Camden, N. J..... | Norfolk, Va. |

- 1 Formerly st. s. Anna Bello.
 2 Formerly st. s. Anita.
 3 Formerly German st. s. Rajah.
 4 Formerly st. s. E. H. Miller.
 5 Formerly ga. y. Abernathia.
 6 Formerly st. s. Madril.
 7 Formerly st. y. Dreamer.

- 1 Formerly *st. s. Young America.
 2 British.
 3 British.
 4 Formerly st. s. Foxhall.
 5 British.
 6 Foxhall.
 7 Formerly st. p. John W. Allao.

- 10 Formerly German st. s. Pommern.
 11 Formerly st. s. Josiah W. Cloud.
 12 Formerly *st. p. Junifia.
 13 Formerly st. s. White and Price.
 14 Formerly st. s. John J. Albright.
 15 Formerly st. s. Anna.

MERCHANT STEAM VESSELS OF THE UNITED STATES—Continued.

| Official No. | Signal letters. | Rig. | Name of vessel. | Gross tonnage. | Net tonnage. | Length. | Breadth. | Depth. | Service. | Crew. | Indicated horsepower. | When built. | Where built. | Home port (where permanent document issues). |
|--------------|-----------------|---------|-------------------------|----------------|--------------|---------|----------|--------|----------|-------|-----------------------|-------------|--------------------------|--|
| 110842 | | St. s. | Rellance..... | 94 | 47 | 92.2 | 21.2 | 10.5 | Tow. | 0 | 250 | 1859 | Bentola, Cal..... | San Francisco, Cal. |
| 110878 | | St. s. | RELIANCE..... | 150 | 23 | 90.0 | 20.3 | 10.0 | Tow. | 5 | | 1890 | Dubuque, Iowa..... | Port Arthur, Tex. |
| 111278 | | St. s. | Rellance..... | 98 | 51 | 118.0 | 20.5 | 0.5 | Pas. | 10 | 260 | 1900 | Portland, Ore..... | Seattle, Wash. |
| 200023 | KBNR | St. s. | Rellance..... | 251 | 122 | 109.9 | 30.5 | 10.1 | Frt. | 0 | 400 | 1903 | Bath, Me..... | Boston, Mass. |
| 201104 | | St. s. | Rellance..... | 62 | 42 | 70.6 | 17.0 | 7.8 | Tow. | 4 | | 1903 | Long Island City, N. Y. | New York, N. Y. |
| 201480 | | *St. p. | Rellance..... | 291 | 171 | 120.0 | 25.0 | 4.0 | Tow. | 22 | 125 | 1907 | St. Michael, Alaska. | St. Michael, Alaska. |
| 110055 | KCSM | St. s. | Relief..... | 210 | 70 | 112.0 | 22.5 | 12.0 | Pas. | 12 | 600 | 1884 | Philadelphia, Pa. | San Francisco, Cal. |
| 110700 | | St. s. | Relief..... | 16 | 14 | 63.0 | 0.0 | 6.0 | Frt. | 3 | | 1884 | Camden, N. J..... | Philadelphia, Pa. |
| 110880 | | St. s. | Relief..... | 242 | 113 | 128.7 | 23.0 | 12.1 | Pft. | 10 | 610 | 1891 | Philadelphia, Pa. | Norfolk, Va. |
| 203513 | | *St. p. | Relief..... | 229 | 198 | 117.5 | 22.5 | 4.7 | Pas. | 11 | 150 | 1906 | Bath, Me..... | Portland, Ore. |
| 203988 | KWBH | St. s. | RELIEF..... | 828 | 583 | 184.0 | 30.2 | 20.0 | Writ. | 20 | 1,000 | 1907 | Wilmington, Del. | New York, N. Y. |
| 207224 | | *St. p. | Relief..... | 49 | 40 | 91.0 | 23.4 | 3.0 | Pas. | 3 | 60 | 1910 | Point Pleasant, W. Va. | Pittsburgh, Pa. |
| 211263 | | St. p. | Relief..... | 44 | 37 | 64.0 | 15.0 | 3.0 | Msc. | 1 | 60 | 1916 | Coquille, Ore..... | Empire, Ore. |
| 126063 | | St. s. | Renovator..... | 471 | 367 | 135.0 | 31.8 | 14.2 | Eir. | 6 | 300 | 1890 | Hoboken, N. J..... | New York, N. Y. |
| 210175 | | St. s. | RENOWN..... | 4,154 | 2,098 | 373.0 | 52.0 | 25.0 | Tnk. | 20 | 1,760 | 1912 | Lorain, Ohio..... | Chicago, Ill. |
| 111302 | | St. s. | RENSSELAER..... | 5,124 | 3,827 | 454.0 | 50.0 | 28.5 | Frt. | 25 | 2,000 | 1900 | Cleveland, Ohio. | Duluth, Minn. |
| 206501 | | St. p. | RENSSELAER..... | 2,690 | 1,796 | 317.3 | 42.5 | 12.5 | Pas. | 00 | 2,600 | 1909 | Nowburgh, N. Y. | San Francisco, Cal. |
| 111280 | | St. s. | Reporter..... | 38 | 26 | 60.0 | 16.5 | 6.5 | Tow. | 4 | | 1900 | San Francisco, Cal. | San Francisco, Cal. |
| 210483 | | *St. p. | Reporter..... | 39 | 10 | 70.4 | 12.4 | 2.4 | Pas. | 4 | 80 | 1898 | Freedom, Pa..... | Vicksburg, Miss. |
| 214028 | LFQT | St. s. | Reporter..... | 4,169 | 3,121 | 345.1 | 40.1 | 25.1 | Frt. | 42 | 2,000 | 1907 | Bundorf, England. | New York, N. Y. |
| 18759 | | St. s. | Rescue..... | 32 | 16 | 59.5 | 15.6 | 6.0 | Pas. | 4 | | 1873 | New York, N. Y. | Do. |
| 110688 | | St. s. | Rescue..... | 37 | 18 | 60.0 | 15.6 | 6.2 | Tow. | 3 | | 1885 | Burlington, Vt..... | Albany, N. Y. |
| 110091 | | St. s. | Rescue..... | 75 | 37 | 70.2 | 10.0 | 9.0 | Tow. | 6 | | 1880 | Camden, N. J..... | Philadelphia, Pa. |
| 111215 | KPBN | St. s. | Rescue..... | 537 | 284 | 100.3 | 32.2 | 10.8 | Wrk. | 30 | 1,128 | 1899 | Portsmouth, N. Y. | New York, N. Y. |
| 111230 | | St. s. | Rescue..... | 27 | 10 | 45.0 | 14.4 | 5.2 | Psh. | 4 | | 1898 | South Beach, W. Va. | Pt. Townsend, Wash. |
| 120892 | | *St. p. | Rescue..... | 51 | 81 | 120.0 | 20.0 | 3.8 | Tow. | 12 | 230 | 1894 | Richmond, Va..... | Pittsburgh, Pa. |
| 202208 | | *St. p. | RESEARCH..... | 45 | 21 | 60.2 | 14.0 | 4.3 | Tow. | 9 | | 1899 | Lynn, N. J..... | St. Michael, Alaska. |
| 10514 | | St. s. | Reserve..... | 60 | 52 | 72.0 | 20.0 | 7.8 | Msc. | 5 | 280 | 1893 | New York, N. Y. | New York, N. Y. |
| 24308 | | St. s. | Reserve..... | 225 | 140 | 149.0 | 25.5 | 8.7 | Frt. | 6 | 832 | 1894 | New York, N. Y. | New York, N. Y. |
| 110765 | | St. s. | Resolute..... | 40 | 21 | 58.0 | 14.2 | 6.0 | Pas. | 3 | | 1888 | Brooklyn, N. Y. | Do. |
| 111273 | | St. s. | Resolute..... | 24 | 12 | 52.0 | 12.5 | 5.0 | Tow. | 2 | | 1900 | Kennebunk Port, Me. | Wilmington, N. C. |
| 202827 | | St. s. | Resolute..... | 68 | 40 | 59.0 | 17.0 | 6.5 | Tow. | 7 | 200 | 1900 | Portland, Ore..... | Portland, Ore. |
| 20511 | KWQF | St. s. | RESOLUT..... | 294 | 180 | 122.3 | 25.0 | 14.0 | Tow. | 13 | 600 | 1903 | Mobile, Ala..... | Tampa, Fla. |
| 212370 | | *St. p. | Resolute..... | 60 | 60 | 103.0 | 21.0 | 3.2 | Tow. | 12 | 254 | 1914 | Camden, N. J..... | Baltimore, Md. |
| 214265 | | St. s. | RESOLUT..... | 463 | 219 | 135.0 | 30.0 | 16.0 | Wrk. | 19 | 750 | 1916 | Buffalo, Ky..... | Vicksburg, Miss. |
| 110248 | LDDP | St. s. | Restless..... | 63 | 28 | 75.0 | 16.0 | 6.0 | Tow. | 7 | | 1875 | Ashland, Ohio..... | New York, N. Y. |
| 200663 | | St. s. | Restless..... | 475 | 291 | 140.0 | 30.5 | 12.5 | Pas. | 11 | 1,000 | 1875 | New Orleans, La. | New Orleans, La. |
| 204562 | | St. s. | Restless..... | 64 | 27 | 70.0 | 18.0 | 9.1 | Tow. | 5 | 200 | 1907 | Noank, Conn..... | New London, Conn. |
| 111220 | | St. s. | Reta..... | 26 | 18 | 53.0 | 11.8 | 4.0 | Pas. | 2 | | 1890 | San Francisco, Cal. | San Francisco, Cal. |
| 110375 | | St. s. | Reunion..... | 10 | 8 | 40.7 | 12.0 | 5.0 | Tow. | 2 | | 1878 | Prosper, Ore..... | Coos Bay, Ore. |
| 110883 | | St. s. | Roverlo..... | 92 | 63 | 112.1 | 10.7 | 8.7 | Pas. | 13 | 350 | 1890 | Baltimore, Md. | Philadelphia, Pa. |
| 111460 | | St. s. | Roy Dal Rio..... | 140 | 73 | 111.0 | 22.6 | 8.5 | Tow. | 11 | 250 | 1913 | Greenport, N. Y. | New Orleans, La. |
| 76488 | | St. s. | Rhoda Stewart..... | 447 | 356 | 138.8 | 20.4 | 10.0 | Frt. | 12 | 467 | 1873 | Pascagoula, Miss. | Do. |
| 215532 | JJHS | St. s. | RHODE ISLAND..... | 0,467 | 4,804 | 492.0 | 61.2 | 31.5 | Frt. | 31 | | 1917 | Alger, N. Mich..... | Duluth, Minn. |
| 213200 | | St. s. | Richard..... | 71 | 71 | 90.0 | 18.0 | 4.3 | Frt. | 4 | | 1916 | Bath, Me..... | New York, N. Y. |
| 111325 | | St. s. | Richard H..... | 63 | 33 | 75.8 | 17.0 | 7.1 | Tow. | 8 | | 1901 | Beaumont, Ill..... | Peoria, Ill. |
| 210351 | | St. s. | RICHARD FITZGERALD..... | 167 | 110 | 82.0 | 22.0 | 12.0 | Tow. | 5 | 500 | 1912 | Verdler, Ohio..... | Grand Haven, Mich. |
| 110335 | JBIT | St. s. | Richard Holyoke..... | 181 | 90 | 115.0 | 24.3 | 11.8 | Tow. | 10 | 344 | 1877 | Manhasset, Wis..... | New York, N. Y. |
| 110971 | KLOP | St. s. | RICHARD PECK..... | 2,000 | 1,810 | 393.3 | 48.0 | 17.8 | Pas. | 81 | 2,006 | 1862 | Essex, Wash..... | Pt. Townsend, Wash. |
| 211287 | | St. s. | RICHARD TRIMBLE..... | 7,607 | 5,898 | 580.0 | 58.0 | 32.0 | Frt. | 21 | 1,850 | 1913 | Wilmington, Del. | New London, Conn. |
| 80582 | | St. s. | Richard J. Reiss..... | 4,409 | 3,488 | 430.0 | 60.0 | 23.5 | Frt. | 33 | 1,700 | 1901 | Lorain, Ohio..... | Duluth, Minn. |
| 107318 | | St. s. | Richard Queen..... | 2,228 | 1,930 | 295.0 | 41.0 | 21.0 | Frt. | 10 | 800 | 1898 | Cleveland, Ohio. | Do. |
| 120717 | | St. s. | Richard Star..... | 2,051 | 1,711 | 208.0 | 41.0 | 21.0 | Frt. | 16 | 1,250 | 1891 | West Bay City, Mich. | New York, N. Y. |
| 110090 | JMRW | St. s. | Richard Star..... | 1,269 | 893 | 200.0 | 33.0 | 21.0 | Pas. | 22 | 610 | 1873 | | Pittsburgh, Pa. |
| 111261 | KPQH | St. s. | RICHMOND..... | 401 | 190 | 135.0 | 27.5 | 15.7 | Tow. | 10 | 600 | 1899 | Wilmington, Del. | New York, N. Y. |
| 111283 | | St. s. | Richmond..... | 135 | 77 | 99.5 | 23.5 | 11.5 | Tow. | 0 | 750 | 1900 | Philadelphia, Pa. | Boston, Mass. |
| 201598 | | St. s. | RICHMOND..... | 2,006 | 1,364 | 231.0 | 40.0 | 18.2 | Fer. | 15 | 3,500 | 1905 | San Francisco, Cal. | San Francisco, Cal. |
| 206230 | | St. s. | Richmond..... | 117 | 70 | 77.2 | 25.3 | 8.3 | Frt. | 0 | 250 | 1909 | Port Richmond, N. Y. | New York, N. Y. |
| 211443 | LDCJ | St. s. | RICHMOND..... | 0,503 | 4,050 | 410.4 | 64.2 | 31.2 | Tnk. | 40 | 3,000 | 1913 | West New Brighton, N. Y. | Do. |
| 110937 | | St. s. | Ridgewood..... | 49 | 20 | 58.0 | 17.5 | 7.4 | Tow. | 3 | | 1891 | Quebec, Mass..... | San Francisco, Cal. |
| 205025 | | St. s. | Rikers Island..... | 85 | 69 | 71.9 | 18.3 | 7.7 | Pas. | 0 | 250 | 1910 | Athens, N. Y..... | Norfolk, Va. |
| 110825 | | St. s. | Ringleader..... | 121 | 114 | 112.9 | 18.0 | 0.0 | Frt. | 0 | 65 | 1880 | West New Brighton, N. Y. | New York, N. Y. |
| 110303 | JBDV | St. s. | Rio Grande..... | 2,550 | 2,047 | 250.5 | 30.2 | 21.0 | Pas. | 41 | 1,400 | 1870 | Alexandria Bay, N. Y. | Capo Vincent, N. Y. |
| 110758 | | St. s. | Ripple..... | 30 | 18 | 48.0 | 10.2 | 5.2 | Oys. | 4 | | 1887 | Chester, Pa..... | New York, N. Y. |
| 209372 | | *St. p. | Risauco..... | 80 | 80 | 121.0 | 24.0 | 3.5 | Drp. | 3 | 105 | 1911 | South Norwalk, Conn. | Bridgeport, Conn. |
| 111147 | | St. s. | Rita McDonald..... | 60 | 47 | 72.0 | 21.4 | 8.0 | Tow. | 8 | | 1897 | Charleston, Ohio..... | Cincinnati, Ohio. |
| 110065 | | St. s. | Rival..... | 20 | 13 | 65.0 | 14.5 | 5.8 | Tow. | 3 | | 1869 | West Bay City, Mich. | Chicago, Ill. |
| 110792 | | St. s. | Rival..... | 266 | 203 | 130.0 | 32.0 | 10.2 | Frt. | 14 | 250 | 1888 | St. Michaels, Cal. | San Francisco, Cal. |
| 200534 | | *St. p. | Rival..... | 244 | 244 | 148.0 | 27.6 | 4.0 | Tow. | 14 | | 1903 | Marblehead, Mass. | Pittsburgh, Pa. |

1 Formerly st. s. Columbia.
 2 Formerly Green st. s. Walkure.
 3 (Columbian).
 4 Formerly st. s. Kally C.
 5 Formerly *st. p. Fritz.

6 Formerly British st. s. Research.
 7 Formerly st. s. General Franz Sigel.
 8 (Columbian).
 9 Formerly st. s. John Lenox.
 10 Formerly st. s. Sarah E. McWilliams.

11 Formerly st. s. George W. Peavey.
 12 Formerly st. s. Au.....
 13 (Columbian).
 14 Formerly st. s. City of Berlin.

MERCHANT STEAM VESSELS OF THE UNITED STATES—Continued.

| Official No. | Signal letters. | Rtg. | Name of vessel. | Gross tonnage. | Net tonnage. | Length. | Breadth. | Depth. | Service. | Crew. | Indicated horsepower. | When built. | Where built. | Home port (where permanent document issues). |
|--------------|-----------------|--------|---------------------|----------------|--------------|---------|----------|--------|----------|-------|-----------------------|-------------|----------------------|--|
| 21050 | | St. p. | Riverside | 51 | 30 | 55.0 | 20.0 | 5.7 | For. | 1 | | 1870 | Esopus, N. Y. | Albany, N. Y. |
| 110588 | | St. s. | Riverside | 72 | 41 | 83.5 | 17.5 | 5.5 | Pas. | 6 | | 1883 | Philadelphia, Pa. | Philadelphia, Pa. |
| 110995 | | St. s. | Riverside | 67 | 45 | 75.3 | 20.0 | 5.9 | Frt. | 100 | | 1892 | Wilmington, Del. | New York, N. Y. |
| 110974 | | St. s. | Riverside | 60 | 32 | 112.5 | 18.7 | 5.2 | Pas. | 110 | | 1892 | Buffalo, N. Y. | Cape Vincent, N. Y. |
| 111098 | KMNF | St. s. | RIVERSIDE | 452 | 372 | 141.5 | 27.1 | 10.3 | Frt. | 12 | | 450 | Port Chester, Pa. | Philadelphia, Pa. |
| 202856 | KVFW | St. s. | RIVERSIDE | 300 | 204 | 118.1 | 25.0 | 8.7 | Pas. | 9 | | 550 | Port Richmond, N. Y. | New York, N. Y. |
| 111421 | | St. s. | Rob. | 47 | 32 | 74.8 | 18.2 | 7.5 | Frt. | 8 | | 1902 | Sleightsburg, N. Y. | Albany, N. Y. |
| 110742 | | St. s. | Robarts | 48 | 24 | 75.5 | 18.2 | 0.5 | Frt. | 4 | | 100 | San Francisco, Cal. | Newport, Oreg. |
| 111193 | | St. p. | Robt. H. Hill | 45 | 35 | 59.0 | 14.0 | 2.0 | Pas. | 4 | | 30 | Madison, Ind. | Morgan City, La. |
| 120807 | | St. s. | Robt. H. Hill | 45 | 35 | 59.3 | 14.0 | 1.4 | Tow. | 6 | | 100 | Grand Haven, Mich. | Grand Haven, Mich. |
| 108450 | | St. p. | Robert Dodds | 93 | 80 | 83.0 | 11.0 | 5.7 | Fsh. | 10 | | 1890 | Vicksburg, Miss. | Chillicothe, Ohio. |
| 108450 | | St. s. | ROBERT DODDS | 4,210 | 3,181 | 424.6 | 45.8 | 27.8 | Frt. | 25 | 2,000 | 1890 | Wyandotte, Mich. | Duluth, Minn. |
| 211120 | | St. p. | ROBERT FULTON | 2,168 | 1,344 | 337.0 | 42.0 | 11.5 | Frt. | 05 | 3,850 | 1909 | Camden, N. J. | New York, N. Y. |
| 206288 | | St. p. | ROBERT FULTON | 95 | 95 | 132.0 | 22.0 | 4.4 | Tow. | 14 | | 334 | Pittsburgh, Pa. | Pittsburgh, Pa. |
| 111044 | | St. p. | Robert Junkins | 95 | 95 | 132.0 | 22.0 | 4.4 | Tow. | 14 | | 334 | Pittsburgh, Pa. | Pittsburgh, Pa. |
| 111434 | | St. s. | Robert Kerr | 718 | 409 | 170.1 | 35.4 | 5.0 | Frt. | 34 | | 400 | Seattle, Wash. | Tacoma, Wash. |
| 202104 | | St. s. | Robert McWhorter | 74 | 50 | 65.2 | 10.0 | 8.0 | Tow. | 4 | | 1905 | New Baltimore, N. Y. | Bridgeport, Conn. |
| 205579 | | St. s. | Robert Palmer | 112 | 70 | 87.6 | 21.3 | 0.9 | Tow. | 4 | | 275 | Noank, Conn. | New York, N. Y. |
| 110103 | | St. p. | Robert R. Robinson | 152 | 182 | 149.8 | 30.4 | 4.4 | Pas. | 25 | | 1908 | Marietta, Ohio. | Nashville, Tenn. |
| 111208 | | St. s. | ROBERT ROBINSON | 74 | 50 | 70.0 | 18.4 | 0.0 | Tow. | 5 | | 1872 | Philadelphia, Pa. | New York, N. Y. |
| 207299 | LBKD | St. s. | Robert Robinson | 36 | 27 | 60.0 | 15.8 | 0.0 | Tow. | 4 | | 1898 | New Baltimore, N. Y. | Do. |
| 201011 | | St. s. | Robert A. Scott | 50 | 34 | 75.0 | 18.8 | 8.0 | Tow. | 5 | | 82 | | Do. |
| 207299 | | St. s. | Robert C. Clowry | 532 | 235 | 132.3 | 33.3 | 15.1 | Cnl. | 33 | 1,000 | 1910 | Tottenville, N. Y. | Do. |
| 110778 | | St. s. | Robert C. Wentz | 335 | 267 | 141.0 | 30.0 | 10.0 | Frt. | 14 | | 600 | Gibraltar, Mich. | Detroit, Mich. |
| 111408 | | St. s. | ROBERT E. CARR | 30 | 16 | 74.0 | 15.0 | 5.5 | Tow. | 4 | | 1903 | Dubuque, Iowa | St. Louis, Mo. |
| 204555 | | St. s. | ROBERT E. JOHNSTON | 22 | 15 | 43.8 | 12.8 | 5.6 | Tow. | 5 | | 1900 | Ferryburg, Mich. | Grand Haven, Mich. |
| 212708 | | St. s. | Robt E. Leo | 40 | 25 | 67.8 | 17.5 | 0.0 | Tow. | 6 | | 40 | Andrews, S. C. | Georgetown, S. C. |
| 111051 | | St. s. | Robert E. Petty | 60 | 30 | 69.3 | 21.1 | 7.3 | Tow. | 4 | | 1893 | Tottenville, N. Y. | New York, N. Y. |
| 110330 | | St. s. | Robert H. Cook | 157 | 78 | 102.0 | 18.0 | 9.0 | Tow. | 0 | | 350 | Buffalo, N. Y. | Albany, N. Y. |
| 213425 | | St. p. | ROBT. H. ROMUNDOR | 62 | 62 | 99.2 | 26.2 | 3.0 | Tow. | 3 | | 175 | Clarendon, Ark. | St. Louis, Mo. |
| 211231 | | St. s. | ROBERT J. CLOSE | 187 | 112 | 80.5 | 28.0 | 8.1 | Mso. | 3 | | 100 | Superior, Wis. | Duluth, Minn. |
| 95620 | | St. s. | ROBERT J. MCGUIRE | 42 | 21 | 64.5 | 17.0 | 7.3 | Tow. | 4 | | 80 | Eddyville, N. Y. | New York, N. Y. |
| 212078 | | St. s. | ROBERT L. IRELAND | 0,387 | 4,899 | 504.0 | 51.0 | 30.0 | Frt. | 25 | 1,000 | 1914 | Lorain, Ohio. | Cleveland, Ohio. |
| 213002 | | St. s. | ROBERT L. STEVENS | 105 | 62 | 83.2 | 29.2 | 0.8 | Frt. | 6 | | 350 | West Brighton, N. Y. | New York, N. Y. |
| 210287 | LCMP | St. s. | ROBERT M. THOMPSON | 2,458 | 1,605 | 217.0 | 43.7 | 20.5 | Frt. | 28 | 1,350 | 1912 | Ecorse, Mich. | Philadelphia, Pa. |
| 215529 | LHSK | St. s. | ROBERT P. CLARK | 291 | 147 | 128.1 | 25.8 | 13.2 | Tow. | 18 | 1,000 | 1917 | Orange, Tex. | Port Arthur, Tex. |
| 111663 | | St. p. | ROBERT P. GILLHAM | 158 | 158 | 149.5 | 31.5 | 4.3 | Tow. | 18 | | 575 | Parkersburg, W. Va. | Cincinnati, Ohio. |
| 86662 | | St. s. | ROBERT R. PAISLEY | 3,762 | 3,130 | 370.8 | 50.2 | 24.2 | Frt. | 19 | 1,000 | 1903 | Toledo, Ohio. | Cleveland, Ohio. |
| 110960 | | St. s. | ROBERT S. BRADLEY | 121 | 60 | 83.0 | 20.0 | 10.4 | Tow. | 5 | | 350 | Camden, N. J. | Boston, Mass. |
| 215507 | | St. s. | ROBERT S. PARSONS | 202 | 137 | 103.2 | 29.3 | 10.0 | Frt. | 6 | | 400 | Brooklyn, N. Y. | New York, N. Y. |
| 210127 | | St. p. | ROBT. T. GRAHAM | 46 | 46 | 64.5 | 22.0 | 4.0 | Frt. | 2 | | 50 | Madison, Ind. | Evansville, Ind. |
| 202430 | KVBS | St. s. | ROBERT W. JOHNSON | 204 | 138 | 107.0 | 24.2 | 7.8 | Frt. | 13 | | 600 | Noank, Conn. | Porth Amboy, N. J. |
| 111211 | | St. s. | ROBERT AND EDWIN | 27 | 13 | 59.5 | 14.4 | 7.1 | Mso. | 0 | | 1899 | East Boothbay, Mo. | Gloucester, Mass. |
| 111294 | | St. s. | ROBERT W. E. BUNSEN | 5,181 | 4,012 | 439.0 | 60.2 | 25.3 | Frt. | 25 | 1,750 | 1900 | Chicago, Ill. | Duluth, Minn. |
| 110870 | | St. s. | ROCHESTER | 118 | 69 | 90.0 | 23.2 | 0.8 | Tow. | 5 | | 400 | Philadelphia, Pa. | New York, N. Y. |
| 202712 | | St. s. | ROCHESTER | 1,338 | 910 | 194.2 | 39.0 | 10.8 | Frt. | 8 | 1,500 | 1905 | Newburgh, N. Y. | Do. |
| 201050 | | St. s. | ROCHESTER | 4,571 | 3,855 | 391.0 | 60.2 | 30.0 | Frt. | 23 | 2,100 | 1907 | Ecorse, Mich. | Buffalo, N. Y. |
| 207073 | | St. s. | ROCHESTER | 1,603 | 807 | 240.0 | 42.0 | 15.0 | Pas. | 83 | 2,000 | 1910 | Wyandotte, Mich. | Duluth, Minn. |
| 05951 | | St. s. | ROCK CITY | 87 | 59 | 50.4 | 15.0 | 6.1 | Tow. | 4 | | 1838 | Tacoma, Wash. | Pt. Townsend, Wash. |
| 201392 | | St. p. | ROCK CITY | 64 | 64 | 97.0 | 27.6 | 4.5 | Tow. | 0 | | 1904 | Ialona, Ark. | New Orleans, La. |
| 110380 | | St. p. | ROCKAWAY | 520 | 301 | 150.0 | 32.0 | 10.5 | Fer. | 4 | | 300 | Wilmington, Del. | Norfolk, Va. |
| 215590 | | St. s. | ROCKAWAY | 200 | 97 | 102.5 | 29.0 | 8.5 | Frt. | 7 | | 350 | Millford, Del. | Porth Amboy, N. J. |
| 111354 | | St. s. | ROCKET | 49 | 27 | 62.4 | 15.0 | 7.0 | Fsh. | 0 | | 1901 | Buffalo, N. Y. | Detroit, Mich. |
| 105552 | | St. p. | ROCK ISLAND | 149 | 140 | 109.0 | 20.0 | 5.0 | Pas. | 4 | | 290 | Clinton, Iowa | Memphis, Tenn. |
| 110707 | | St. p. | ROCKLAND | 393 | 304 | 120.4 | 31.7 | 9.7 | Frt. | 5 | | 583 | Athens, N. Y. | New York, N. Y. |
| 21671 | | St. s. | ROCKY MOUNTAIN | 45 | 25 | 55.1 | 23.2 | 5.0 | Frt. | 2 | | 1890 | Cape Elizabeth, Me. | Eastport, Me. |
| 213370 | | St. s. | ROCKY MOUNTAIN | 50 | 24 | 63.0 | 17.7 | 5.4 | Tow. | 5 | | 100 | Bollingman, Wash. | Seattle, Wash. |
| 200240 | | St. s. | ROBT. WILSON | 149 | 101 | 105.0 | 25.9 | 10.0 | Tow. | 8 | | 630 | Athens, N. Y. | New York, N. Y. |
| 111451 | | St. s. | ROBT. WILSON | 51 | 35 | 64.2 | 17.5 | 9.4 | Tow. | 8 | | 1903 | Toledo, Ohio | Chicago, Ill. |
| 210363 | | St. s. | ROBT. WILSON | 179 | 122 | 105.5 | 24.4 | 12.1 | Tow. | 10 | | 550 | Albany, N. Y. | New York, N. Y. |
| 205407 | | St. p. | ROLO | 33 | 27 | 67.0 | 19.8 | 3.3 | Frt. | 4 | | 250 | Pinewood, Fla. | Pensacola, Fla. |
| 95432 | | St. s. | ROMAN | 23 | 11 | 50.0 | 15.2 | 5.8 | Tow. | 5 | | 1831 | Philadelphia, Pa. | Philadelphia, Pa. |
| 110532 | | St. s. | ROMAN | 2,348 | 1,875 | 290.2 | 40.4 | 21.1 | Frt. | 22 | 1,200 | 1881 | Cleveland, Ohio. | Duluth, Minn. |
| 110103 | LGWO | St. s. | RONALD G. KEELER | 30 | 20 | 67.0 | 22.0 | 0.0 | Pas. | 4 | | 70 | Fly Mountain, N. Y. | New York, N. Y. |
| 111404 | | St. s. | ROQUE | 47 | 23 | 66.7 | 14.0 | 0.0 | Pas. | 4 | | 1003 | Boston, Mass. | Portland, Me. |
| 200110 | | St. s. | ROQUE | 47 | 23 | 66.7 | 14.0 | 0.0 | Pas. | 4 | | 1003 | Wilmington, N. C. | Wilmington, N. C. |
| 210193 | | St. s. | ROSA | 10 | 13 | 61.8 | 13.4 | 3.7 | Pas. | 3 | | 35 | Reading, Pa. | Philadelphia, Pa. |
| 111022 | KLOP | St. s. | ROSALIE | 318 | 223 | 130.5 | 27.0 | 10.0 | Pas. | 28 | | 350 | Alameda, Cal. | Beattle, Wash. |
| 111448 | KSGU | St. s. | ROSALIE | 293 | 195 | 112.0 | 30.6 | 0.0 | Pas. | 8 | | 1003 | Noank, Conn. | Rochester, N. Y. |
| 211034 | LDDK | St. s. | Rosalie Mahony | 1,473 | 552 | 201.1 | 40.5 | 23.1 | Frt. | 20 | | 650 | Hoquiam, Wash. | San Francisco, Cal. |

1 Formerly st. p. Frank Edward.

2 Formerly st. s. Joel D. Smith.

3 Formerly st. s. Henry R. Heath.

4 B. B. Odell, Jr.

5 Formerly st. s. Harry Lynn.

6 Formerly st. p. T. J. Robinson.

7 Formerly st. p. Henry V. Lealey.

8 Formerly st. s. Resolute.

MERCHANT STEAM VESSELS OF THE UNITED STATES—Continued.

| Official No. | Signal letters. | Rtg. | Name of vessel. | Gross tonnage. | Net tonnage. | Length. | Breadth. | Depth. | Service. | Crew. | Indicated horsepower. | When built. | Where built. | Home port (where permanent document issues). | |
|--------------|-----------------|--------|-------------------|----------------|--------------|---------|----------|--------|----------|-------|-----------------------|-------------|-------------------------|--|--|
| | | | | | | Feet. | Feet. | Feet. | | | | | | | |
| 134450 | | St. s. | Rose | 74 | 37 | 38.0 | 10.0 | 9.0 | Tow. | 8 | 150 | 1889 | Wilmington, Del. | Philadelphia, Pa. | |
| 201062 | | St. s. | Rose A. | 52 | 30 | 69.3 | 18.3 | 7.4 | Pass. | 4 | | 1905 | Brooklyn, N. Y. | New London, Conn. | |
| 111380 | | St. p. | Roseada | 15 | 14 | 67.0 | 14.7 | 3.3 | Pass. | 4 | | 1901 | Kissimmee, Fla. | Tampa, Fla. | |
| 110734 | | St. s. | Rosabello | 10 | 6 | 44.0 | 8.8 | 3.9 | Tow. | 1 | | 1890 | Baltimore, Md. | Boston, Mass. | |
| 27637 | KGTR | St. s. | Rose City | 3,403 | 2,154 | 336.2 | 43.2 | 22.3 | Pass. | 08 | 2,250 | 1889 | Chester, Pa. | San Francisco, Cal. | |
| 110320 | | St. p. | Rosedale | 038 | 677 | 210.0 | 34.2 | 10.0 | Pass. | 20 | 1,400 | 1877 | Northak, Va. | Philadelphia, Pa. | |
| 111453 | KSHV | St. s. | ROSELLE | 220 | 149 | 98.0 | 24.6 | 13.8 | Tow. | 9 | 500 | 1903 | Philadelphia, Pa. | New York, N. Y. | |
| 209822 | LCHK | St. p. | ROSE STANDISH | 003 | 504 | 205.4 | 34.6 | 11.4 | Pass. | 20 | 1,500 | 1912 | Wilmington, Del. | Boston, Mass. | |
| 215720 | IJDK | St. s. | Rosewood | 1,730 | 1,457 | 241.9 | 42.2 | 21.4 | Frt. | 24 | 1,000 | 1917 | Ballingston, Wash. | Seattle, Wash. | |
| 110733 | | St. s. | Roumanla | 1,837 | 1,441 | 273.5 | 39.5 | 21.1 | Frt. | 20 | 1,000 | 1897 | West Bay City, Mich. | Duluth, Minn. | |
| 85438 | | St. s. | Rover | 83 | 01 | 92.1 | 18.4 | 8.3 | Fsh. | 6 | | 1876 | Dorring, Mo. | Newport, R. I. | |
| 111277 | | St. s. | Rover | 22 | 15 | 43.0 | 14.3 | 6.3 | Tow. | 0 | | 1899 | Long Island City, N. Y. | Philadelphia, Pa. | |
| 111341 | | St. s. | Rover | 44 | 30 | 62.0 | 14.0 | 6.0 | Tow. | 2 | 60 | 1901 | Hilo, Hawaii | San Francisco, Cal. | |
| 111441 | | St. p. | Rover | 145 | 92 | 135.0 | 23.0 | 5.2 | Tow. | 12 | | 1902 | Elizabeth, Pa. | Pittsburgh, Pa. | |
| 120718 | LQWJ | St. s. | Rowo | 476 | 394 | 142.8 | 30.0 | 10.0 | Pass. | 13 | 300 | 1888 | Mantowoc, Wis. | New Haven, Conn. | |
| 201671 | | St. p. | Rowena | 187 | 187 | 147.7 | 28.1 | 5.0 | Pass. | 21 | | 1904 | Burnside, Ky. | Louisville, Ky. | |
| 202074 | | St. y. | Rowena | 69 | 47 | 96.0 | 10.8 | 8.0 | Ret. | 4 | 150 | 1905 | Detroit, Mich. | New York, N. Y. | |
| 111311 | | St. s. | ROWENA | 35 | 24 | 56.6 | 14.4 | 6.6 | Fsh. | 3 | | 1900 | Ferrysburg, Mich. | Cleveland, Ohio. | |
| 208410 | | St. s. | Rowland H. Wilcox | 247 | 119 | 132.0 | 22.3 | 10.7 | Frt. | 24 | 450 | 1911 | Noank, Conn. | New London, Conn. | |
| 200430 | KBRM | St. y. | ROXANA | 132 | 74 | 112.3 | 17.0 | 4.5 | Ret. | 16 | 400 | 1903 | Racine, Wis. | Washington, D. C. | |
| 110898 | | St. s. | Royal | 59 | 29 | 76.0 | 20.6 | 8.2 | Tow. | 2 | | 1891 | Bonola, Cal. | San Francisco, Cal. | |
| 111305 | | St. s. | Royal | 22 | 14 | 42.9 | 14.2 | 6.5 | Tow. | 2 | | 1900 | Long Island City, N. Y. | New York, N. Y. | |
| 208113 | | St. s. | Royal | 27 | 21 | 52.8 | 15.2 | 6.0 | Tow. | 2 | | 1910 | Erle, Pa. | Erle, Pa. | |
| 214581 | LONE | St. s. | ROYAL ARROW | 7,704 | 4,800 | 467.6 | 62.4 | 32.0 | Tuk. | 39 | 3,200 | 1916 | Canden, N. J. | New York, N. Y. | |
| 145897 | KRET | St. s. | ROY HOOPER | 220 | 149 | 103.0 | 23.0 | 12.3 | Tow. | 10 | | 1901 | Philadelphia, Pa. | Do. | |
| 110818 | | St. s. | Ruby | 17 | 11 | 51.4 | 14.2 | 4.0 | Tow. | 0 | | 1889 | Manister, Mich. | Detroit, Mich. | |
| 200160 | | St. p. | Ruby | 49 | 49 | 77.0 | 18.9 | 4.3 | Tow. | 11 | | 1883 | St. Louis, Mo. | New Orleans, La. | |
| 210550 | LONW | St. s. | Ruby | 2,438 | 1,605 | 247.0 | 43.7 | 20.5 | Frt. | 30 | 1,350 | 1912 | East, Mich. | Philadelphia, Pa. | |
| 130701 | | St. s. | Rudolph | 200 | 136 | 117.0 | 16.8 | 9.1 | Frt. | 4 | 250 | 1895 | Astoria, N. Y. | New York, N. Y. | |
| 111407 | | St. s. | Rudolph Brothers | 123 | 83 | 98.5 | 26.9 | 8.3 | Tow. | 6 | 103 | 1902 | Athens, N. Y. | Do. | |
| 110769 | | St. s. | Ruel Rowe | 211 | 133 | 102.5 | 21.2 | 7.2 | Frt. | 5 | 140 | 1887 | Stratford, Conn. | Do. | |
| 205088 | | St. s. | RUFUS P. RANNEY | 4,707 | 3,505 | 425.0 | 52.0 | 28.0 | Frt. | 21 | 1,600 | 1908 | Superior, Wis. | Cleveland, Ohio. | |
| 211774 | LDH | St. s. | Rush | 459 | 254 | 103.0 | 25.0 | 14.2 | Fsh. | 20 | 400 | 1885 | Port Blakely, Wash. | Seattle, Wash. | |
| 111203 | | St. p. | Russell | 205 | 186 | 160.0 | 30.0 | 5.0 | Tow. | 12 | 585 | 1898 | Pittsburgh, Pa. | Evansville, Ind. | |
| 203307 | | St. s. | Russell Stevenson | 28 | 20 | 53.0 | 12.0 | 5.0 | Tow. | 3 | 30 | 1906 | Cedarville, Mich. | Marquette, Mich. | |
| 110744 | | St. s. | Rustler | 30 | 15 | 53.0 | 13.4 | 4.0 | Pass. | 2 | | 1887 | Hoquiam, Wash. | Seattle, Wash. | |
| 111024 | | St. s. | Rustler | 80 | 32 | 65.0 | 14.7 | 5.7 | Pass. | 0 | | 1893 | Seattle, Wash. | Do. | |
| 111102 | | St. s. | Rustler | 18 | 12 | 44.8 | 11.4 | 5.4 | Fsh. | 3 | | 1898 | La Conner, Wash. | Do. | |
| 110801 | | St. p. | Ruth | 89 | 53 | 81.0 | 26.0 | 4.0 | Pass. | 5 | | 1888 | Conway, S. C. | Georgetown, S. C. | |
| 111103 | | St. p. | Ruth | 416 | 372 | 156.4 | 34.0 | 4.6 | Pass. | 20 | | 1895 | Portland, Ore. | Portland, Ore. | |
| 111465 | | St. s. | RUTH | 35 | 24 | 64.2 | 15.4 | 4.4 | Pass. | 0 | | 1903 | Buffalo, N. Y. | Erle, Pa. | |
| 141476 | | St. s. | Ruth | 53 | 36 | 69.0 | 16.7 | 5.6 | Tow. | 3 | | 1897 | Seattle, Wash. | Seattle, Wash. | |
| 206747 | | St. o. | RUTH | 89 | 80 | 77.0 | 35.2 | 4.0 | Fer. | 5 | 70 | 1909 | Dubuque, Iowa | New Orleans, La. | |
| 207340 | | St. s. | Ruth | 14 | 9 | 45.0 | 13.0 | 4.0 | Fsh. | 4 | | 1909 | Marine City, Mich. | Erle, Pa. | |
| 207775 | LBPS | St. s. | RUTH | 3,102 | 2,423 | 313.6 | 46.1 | 22.1 | Frt. | 29 | 1,200 | 1910 | Newport News, Va. | New York, N. Y. | |
| 210588 | | St. p. | RUTH | 83 | 83 | 100.0 | 20.0 | 4.3 | Drp. | 5 | | 1912 | St. Louis, Mo. | St. Louis, Mo. | |
| 111093 | | St. s. | Ruth E. | 34 | 23 | 62.4 | 18.2 | 4.8 | Tow. | 6 | | 1895 | Satsuma Heights, Fla. | Jacksonville, Fla. | |
| 213445 | | St. s. | Ruth B. | 13 | 11 | 37.0 | 11.3 | 3.8 | Fsh. | 2 | 10 | 1915 | Naubinway, Mich. | Marquette, Mich. | |
| 111181 | | St. s. | Ruth R. Lute | 148 | 91 | 95.0 | 21.8 | 7.6 | Frt. | 5 | 125 | 1898 | Whitaker, Mich. | Providence, R. I. | |
| 200760 | | St. p. | Ruth No. 2 | 411 | 141 | 136.7 | 20.7 | 3.0 | Pass. | 19 | | 1904 | Cincinnati, Ohio | Georgetown, S. C. | |
| 111415 | | St. s. | Ryba | 32 | 14 | 66.0 | 16.0 | 6.3 | Tow. | 4 | 150 | 1902 | Alameda, Cal. | San Francisco, Cal. | |
| 80431 | | St. p. | Ryo Cliff | 427 | 269 | 137.5 | 32.0 | 12.4 | Fer. | 0 | 400 | 1898 | Bath, Me. | New York, N. Y. | |
| S. | | | | | | | | | | | | | | | |
| 116840 | | St. s. | S. I'Hommedien | 100 | 68 | 74.0 | 20.0 | 7.0 | Tow. | 6 | 200 | 1899 | Noank, Conn. | New York, N. Y. | |
| 116083 | | St. s. | S. B. Girard | 148 | 67 | 93.0 | 37.3 | 7.3 | Frt. | 5 | 250 | 1900 | Tottenville, N. Y. | Do. | |
| 116060 | | St. p. | S. B. Mathews | 200 | 104 | 101.0 | 30.0 | 5.5 | Frt. | 4 | 75 | 1895 | San Francisco, Cal. | Juneau, Alaska. | |
| 110710 | | St. s. | S. O. Hart | 63 | 43 | 73.7 | 18.0 | 8.4 | Pass. | 3 | 160 | 1896 | Baltimore, Md. | New Bedford, Mass. | |
| 110358 | | St. s. | S. O. SCHENCK | 120 | 63 | 60.0 | 21.0 | 10.0 | Tow. | 6 | 600 | 1890 | Buffalo, N. Y. | Duluth, Minn. | |
| 116999 | | St. s. | S. D. Comber | 80 | 58 | 73.7 | 25.4 | 6.7 | Tow. | 0 | | 1900 | East Rockaway, N. Y. | New York, N. Y. | |
| 145050 | | St. s. | S. E. Taylor | 18 | 12 | 50.0 | 10.6 | 4.4 | Pass. | 3 | | 1893 | Point Washington, Fla. | Apalachicola, Fla. | |
| 81038 | | St. s. | S. E. Vachon | 70 | 35 | 74.5 | 18.5 | 8.0 | Tow. | 4 | 300 | 1884 | Boston, Mass. | New York, N. Y. | |
| 201610 | | St. p. | S. G. Simpson | 207 | 108 | 115.4 | 20.3 | 6.1 | Pass. | 12 | 350 | 1907 | Tacoma, Wash. | Tacoma, Wash. | |
| 90445 | | St. s. | S. H. Robbins | 4,009 | 3,017 | 441.0 | 60.0 | 24.0 | Frt. | 22 | 1,300 | 1899 | Loran, Ohio | Cleveland, Ohio. | |
| 117212 | | St. p. | S. J. Phillips | 77 | 40 | 70.3 | 18.9 | 4.3 | Pass. | 3 | | 1902 | New Bern, N. C. | New Bern, N. C. | |
| 116613 | | St. s. | S. L. Clark | 125 | 88 | 91.0 | 17.7 | 0.0 | Chl. | 4 | 60 | 1891 | Phoenix, N. Y. | New York, N. Y. | |
| 116925 | | St. s. | S. L. Crosby | 103 | 51 | 60.8 | 22.5 | 0.0 | Tow. | 8 | 350 | 1883 | Philadelphia, Pa. | Albany, N. Y. | |
| 211764 | | St. p. | S. L. Elm | 272 | 272 | 181.0 | 29.8 | 6.0 | Frt. | 11 | 600 | 1913 | Stidell, La. | Pittsburgh, Pa. | |
| 116717 | | St. s. | S. M. Fischer | 628 | 427 | 130.5 | 31.0 | 21.0 | Tow. | 12 | 1,150 | 1896 | Toledo, Ohio. | Duluth, Minn. | |

1 Formerly st. s. Newport.
 2 St. s. Yarnall.
 3 Formerly U. S. B. Badger.
 4 U. S. Q. M. Lawton.
 5 Formerly st. s. Gipsy Girl.
 6 Formerly st. s. Fannie C. Hart.

7 Formerly st. s. Texas.
 8 Formerly U. S. Eng. st. p. Ruby.
 9 St. s. Ed Ward.
 10 Formerly U. S. Q. M. D. st. s. Baker.
 11 St. s. Roschud.
 12 Formerly U. S. R. C. Rush.

13 Formerly st. s. Lady of the Lake.
 14 Formerly st. p. General Knox.
 15 Formerly st. s. Try Me.
 16 Formerly st. s. Wesley A. Gove.
 17 Formerly st. s. Henry W. Oliver.

MERCHANT STEAM VESSELS OF THE UNITED STATES—Continued.

| Official No. | Signal letters. | Rtg. | Name of vessel. | Gross tonnage. | Net tonnage. | Length. | Breadth. | Depth. | Service. | Crew. | Indicated horsepower. | When built. | Where built. | Home port (where permanent document issues). |
|--------------|-----------------|--------|------------------|----------------|--------------|---------|----------|--------|----------|-------|-----------------------|-------------|----------------------|--|
| 21144 | | St. s. | S. M. Goucher | 58 | 39 | 65.0 | 10.1 | 8.0 | Tow. | 3 | 100 | 1913 | Camden, N. J. | Philadelphia, Pa. |
| 216019 | LJRW | St. s. | S. M. SPALDING | 7,175 | 4,301 | 435.0 | 58.0 | 32.0 | Tnk. | 40 | 2,600 | 1918 | San Francisco, Cal. | Los Angeles, Cal. |
| 11722 | | St. s. | S. M. Stephenson | 518 | 426 | 168.2 | 33.0 | 12.0 | Frt. | 14 | 400 | 1850 | Manitowish, Wis. | Grand Haven, Mich. |
| 117224 | KSGH | St. s. | S. O. Co. No. 12 | 153 | 107 | 90.0 | 20.5 | 11.0 | Tow. | 9 | 1,000 | 1903 | Camden, N. J. | Baltimore, Md. |
| 116178 | | St. s. | S. O. Dixon | 29 | 14 | 52.7 | 15.4 | 7.0 | Tow. | 3 | | 1893 | Manitowish, Wis. | Detroit, Mich. |
| 209330 | | St. s. | S. O. BROWN | 170 | 122 | 83.9 | 22.8 | 11.8 | Frt. | 7 | 475 | 1911 | Port Richmond, N. Y. | New York, N. Y. |
| 115941 | | St. s. | S. S. Browster | 50 | 25 | 77.5 | 18.5 | 7.0 | Tow. | 0 | | 1853 | Port Richmond, N. Y. | Jacksonville, Fla. |
| 116558 | | St. s. | S. S. CURRY | 3,031 | 2,901 | 432.0 | 45.0 | 25.0 | Frt. | 21 | 1,500 | 1893 | West Bay City, Mich. | Duluth, Minn. |
| 70410 | | St. s. | S. S. Prentiss | 61 | 42 | 70.0 | 10.0 | 7.0 | Tow. | 4 | | 1878 | Pittsburgh, Pa. | New Orleans, La. |
| 139705 | KNSF | St. e. | S. T. Co. No. 2 | 157 | 81 | 98.1 | 32.0 | 10.1 | Tow. | 11 | 600 | 1898 | Philadelphia, Pa. | New York, N. Y. |
| 215091 | LBBQ | St. s. | S. V. HARKNESS | 6,899 | 5,293 | 410.4 | 57.2 | 29.8 | Tnk. | 32 | 3,675 | 1917 | Seattle, Wash. | Do. |
| 100700 | | St. s. | S. W. HOLLBROOK | 94 | 47 | 84.0 | 21.1 | 9.8 | Tow. | 0 | 150 | 1890 | Athens, N. Y. | Do. |
| 117069 | | St. p. | S. W. Hollister | 49 | 31 | 73.0 | 20.8 | 8.0 | Tow. | 8 | | 1888 | Oberlin, Wis. | Milwaukee, Wis. |
| 115351 | | St. p. | S. W. Smith | 320 | 278 | 119.5 | 40.8 | 4.5 | For. | 5 | 147 | 1877 | Baltimore, Md. | Baltimore, Md. |
| 141027 | KGNS | St. s. | SABINE | 3,328 | 2,478 | 314.0 | 40.2 | 20.3 | Pas. | 51 | 2,000 | 1889 | Camden, N. J. | New York, N. Y. |
| 210333 | LJSD | St. s. | SABINE SUN | 6,728 | 4,083 | 429.3 | 59.2 | 31.4 | Tnk. | 38 | 2,600 | 1918 | Do. | Philadelphia, Pa. |
| 117214 | | St. p. | Sabrina | 30 | 10 | 82.0 | 12.7 | 3.0 | Tow. | 2 | | 1878 | Carondelet, Mo. | Louisville, Ky. |
| 109417 | | St. y. | Sabrina | 65 | 32 | 79.7 | 17.0 | 7.8 | Yct. | 6 | | 1850 | East Boston, Mass. | Boston, Mass. |
| 202439 | | St. s. | Sacajawea | 60 | 51 | 61.0 | 10.0 | 5.0 | Frt. | 2 | | 1905 | Felida, Wash. | Portland, Oreg. |
| 208491 | | St. p. | SACCHARINE | 98 | 98 | 124.5 | 28.0 | 3.4 | Tow. | 15 | 300 | 1911 | New Orleans, La. | New Orleans, La. |
| 116267 | | St. s. | Sachem | 739 | 512 | 187.0 | 33.5 | 12.8 | Frt. | 12 | 423 | 1889 | Grand Haven, Mich. | Detroit, Mich. |
| 116991 | | St. s. | SACHEM | 195 | 132 | 110.3 | 24.0 | 10.0 | Tow. | 9 | 600 | 1900 | Baltimore, Md. | Hartford, Conn. |
| 117173 | | St. s. | Sachem | 41 | 23 | 54.0 | 14.9 | 7.7 | Tow. | 2 | 60 | 1902 | Fairhaven, Wash. | Pt. Townsend, Wash. |
| 127019 | | St. y. | SACHEM | 217 | 123 | 113.3 | 23.6 | 12.5 | Yct. | 18 | 1,200 | 1903 | Wilmington, Del. | New York, N. Y. |
| 204100 | | St. s. | SACHEM | 100 | 70 | 71.8 | 20.1 | 10.5 | Frt. | 4 | | 1907 | Buffalo, N. Y. | Buffalo, N. Y. |
| 215771 | LJTM | St. s. | SACHEM | 3,211 | 1,891 | 307.7 | 42.2 | 24.7 | Frt. | 47 | 1,959 | 1897 | Hamburg, Germany | San Francisco, Cal. |
| 116822 | | St. p. | Sacramento | 2,380 | 1,003 | 308.2 | 42.0 | 21.2 | Frt. | 29 | 1,200 | 1895 | West Bay City, Mich. | Duluth, Minn. |
| 212820 | | St. p. | Sacramento | 700 | 657 | 178.0 | 40.4 | 7.5 | Frt. | 29 | 300 | 1914 | San Francisco, Cal. | San Francisco, Cal. |
| 215939 | LJPF | St. s. | SACRAMENTO | 4,856 | 3,595 | 380.0 | 53.2 | 27.5 | Frt. | 23 | 2,000 | 1918 | Seattle, Wash. | Seattle, Wash. |
| 23951 | | St. s. | Saddle | 10 | 5 | 40.5 | 10.5 | 4.5 | Tow. | 2 | | 1871 | Redhook, N. Y. | Boston, Mass. |
| 117213 | | St. s. | Saddle | 25 | 17 | 65.0 | 15.3 | 5.0 | Tow. | 6 | | 1902 | Scranton, Mass. | Jacksonville, Fla. |
| 115685 | | St. s. | Saddle E. Ellis | 40 | 21 | 60.0 | 14.0 | 6.0 | Tow. | 4 | | 1879 | Tottenville, N. Y. | New York, N. Y. |
| 215965 | LJPW | St. s. | SAETIA | 2,873 | 1,058 | 309.2 | 48.2 | 21.5 | Frt. | 62 | 1,600 | 1918 | Wilmington, Del. | Wilmington, Del. |
| 117204 | | St. s. | Safety | 131 | 91 | 85.6 | 27.2 | 8.3 | Frt. | 7 | 130 | 1903 | Jersey City, N. J. | Perth Amboy, N. J. |
| 116399 | | St. s. | Sagadahoc | 44 | 37 | 65.0 | 20.1 | 5.0 | Frt. | 3 | | 1891 | Woolwich, Mo. | Bath, Mo. |
| 116211 | KFDI | St. s. | Sagamora | 322 | 173 | 104.4 | 20.2 | 13.2 | Frt. | 13 | 600 | 1888 | Bath, Mo. | New York, N. Y. |
| 116821 | | St. s. | Sagamora | 101 | 68 | 82.4 | 20.2 | 8.0 | Msc. | 5 | 100 | 1898 | Do. | Newport, R. I. |
| 117031 | | St. s. | Sagamora | 173 | 62 | 110.0 | 25.0 | 12.0 | Frt. | 5 | 250 | 1900 | Fall River, Mass. | Providence, R. I. |
| 150166 | | St. s. | Sagamora | 142 | 96 | 115.4 | 25.0 | 6.8 | Frt. | 0 | 140 | 1879 | Greenpoint, N. Y. | Perth Amboy, N. J. |
| 116907 | | St. p. | Saginaw | 630 | 430 | 152.0 | 32.5 | 12.2 | For. | 7 | | 1884 | Newburgh, N. Y. | Savannah, Ga. |
| 127475 | | St. s. | Saginaw | 15 | 11 | 36.0 | 12.7 | 5.8 | Tow. | 3 | | 1900 | Buffalo, N. Y. | Buffalo, N. Y. |
| 201073 | LBFK | St. s. | Saginaw | 850 | 498 | 101.4 | 39.1 | 14.2 | Frt. | 26 | 750 | 1907 | Hooquiam, Wash. | San Francisco, Cal. |
| 211732 | LQVQ | St. s. | SAGUAY | 3,293 | 2,005 | 331.1 | 45.2 | 25.0 | Pos. | 40 | 1,852 | 1914 | Newcastle, England | New York, N. Y. |
| 116993 | | St. p. | Sailor | 140 | 140 | 132.4 | 23.2 | 4.5 | Tow. | 14 | | 1900 | Parkersburg, W. Va. | Pittsburgh, Pa. |
| 116333 | | St. s. | Sailor Boy | 162 | 111 | 91.0 | 24.0 | 6.5 | Pas. | 12 | 120 | 1891 | West Bay City, Mich. | Marquette, Mich. |
| 96591 | | St. s. | St. Andrews | 210 | 141 | 113.6 | 27.2 | 8.0 | Frt. | 11 | 300 | 1901 | South Portland, Mo. | Boston, Mass. |
| 211413 | LJHH | St. s. | St. Charles | 1,671 | 1,020 | 280.9 | 34.1 | 22.0 | Frt. | 35 | | 1884 | Liverpool, England | New York, N. Y. |
| 202300 | | St. p. | St. Charles | 48 | 48 | 85.0 | 10.0 | 4.0 | Pas. | 6 | | 1905 | Dunbar, Iowa | St. Louis, Mo. |
| 204933 | | St. s. | St. Euphemia | 33 | 10 | 68.1 | 20.5 | 4.4 | Pas. | 2 | | 1907 | New York, N. Y. | New Orleans, La. |
| 202172 | | St. p. | St. Helena | 314 | 203 | 135.0 | 30.5 | 6.8 | Pas. | 16 | 450 | 1902 | San Francisco, Cal. | San Francisco, Cal. |
| 115043 | JFDQ | St. s. | St. John | 10 | 12 | 40.5 | 12.0 | 5.5 | Pas. | 7 | | 1905 | Madisonville, La. | New Orleans, La. |
| 201083 | KTFH | St. p. | St. Johns | 1,693 | 607 | 250.0 | 38.0 | 12.5 | Pas. | 23 | 1,500 | 1878 | Wilkes-Barre, Pa. | Washington, D. C. |
| 202891 | | St. p. | St. Johns | 81 | 33 | 80.0 | 20.0 | 8.5 | Tow. | 0 | | 1904 | Jacksonville, Fla. | Jacksonville, Fla. |
| 202891 | | St. p. | St. Johns | 330 | 252 | 150.0 | 31.3 | 6.5 | Pas. | 18 | 300 | 1900 | Boston, Mass. | Do. |
| 202891 | | St. p. | St. Johns | 379 | 338 | 125.4 | 37.0 | 8.2 | For. | 0 | 225 | 1912 | Portland, Oreg. | Portland, Oreg. |
| 116843 | | St. p. | St. Joseph | 69 | 69 | 66.0 | 22.5 | 4.5 | Msc. | 0 | | 1885 | St. Michael, Alaska | St. Michael, Alaska |
| 116002 | | St. p. | St. Lawrence | 312 | 188 | 151.5 | 21.3 | 7.5 | Pas. | 20 | 480 | 1884 | Clayton, N. Y. | Capo Vincent, N. Y. |
| 116369 | HSPT | St. s. | St. Louis | 10,230 | 4,607 | 535.5 | 63.0 | 23.0 | Pas. | 400 | 20,000 | 1895 | Philadelphia, Pa. | New York, N. Y. |
| 116755 | | St. s. | St. Louis | 779 | 530 | 200.0 | 40.0 | 15.2 | For. | 7 | 1,500 | 1890 | Do. | Do. |
| 210757 | | St. s. | Saint Louis | 371 | 374 | 210.0 | 37.0 | 6.0 | Pas. | 35 | 650 | 1912 | Scranton, Pa. | St. Louis, Mo. |
| 116810 | | St. p. | St. Michael | 718 | 469 | 170.1 | 35.4 | 5.0 | Pas. | 20 | 700 | 1898 | Seattle, Wash. | St. Michael, Alaska |
| 96370 | | St. s. | St. Patrick | 45 | 30 | 60.0 | 17.1 | 7.7 | Tow. | 4 | 60 | 1872 | Brooklyn, N. Y. | New York, N. Y. |
| 116911 | HPTS | St. s. | St. Paul | 10,230 | 4,607 | 535.5 | 63.0 | 23.0 | Pas. | 377 | 20,000 | 1895 | Philadelphia, Pa. | Do. |
| 116792 | | St. s. | St. Paul | 2,029 | 1,221 | 238.0 | 42.2 | 22.2 | Frt. | 25 | 700 | 1897 | South Chicago, Ill. | Boston, Mass. |
| 200091 | | St. p. | St. Paul | 832 | 632 | 270.0 | 35.0 | 6.4 | Pas. | 62 | 825 | 1903 | Dubuque, Iowa | St. Louis, Mo. |
| 203915 | | St. p. | St. Paul | 208 | 181 | 110.4 | 22.4 | 4.0 | Pas. | 0 | | 1900 | Liberal, Wash. | Pt. Townsend, Wash. |
| 207683 | | St. s. | St. CLARE | 870 | 507 | 181.0 | 50.0 | 14.0 | For. | 25 | 2,000 | 1910 | Toledo, Ohio | Do. |

1 Formerly st. s. J. B. O'Brien.
 2 Formerly st. s. a National.
 b S. O. Co. No. 2.
 c Acoma.
 3 Formerly st. s. b S. O. Co. No. 3.
 c Harbor Bros.
 4 Formerly st. s. Leona.
 5 Formerly U. S. Eng. st. p. Sabrina.

6 Formerly st. y. Aurora.
 7 Formerly st. y. Cret.
 8 Formerly st. s. John K. Kellaway.
 9 Formerly Gen. of the Col. Mar.
 10 Formerly st. s. Port O'Brien.
 11 Formerly st. s. Col. John N. Patrick.
 12 Formerly Dutch st. s. Van der Deyn.
 13 Formerly st. s. Henry L. Eaton.

a British st. s. Lanfranco.
 b British st. s. Olympia.
 c Mexican st. s. Plan de Guadalupe.
 14 Formerly st. p. Potosi.
 15 Formerly st. p. City of Augusta.
 16 Formerly st. a. Missisquoi.
 † Steel.

MERCHANT STEAM VESSELS OF THE UNITED STATES—Continued.

| Official No. | Signal letters. | Rig. | Name of vessel. | Gross tonnage. | Net tonnage. | Length. | Breadth. | Depth. | Service. | Crew. | Indicated horsepower. | When built. | Where built. | Home port (where permanent document issues). |
|--------------|-----------------|--------|--------------------------|----------------|--------------|---------|----------|--------|----------|-------|-----------------------|-------------|---------------------------|--|
| 210944 | | St. s. | SAINTE MARIE..... | 2,383 | 1,620 | 250.0 | 67.2 | 21.7 | Fer. | 20 | 2,500 | 1913 | Toledo, Ohio..... | Grand Haven, Mich. |
| 211503 | | St. s. | SALEM..... | 774 | 526 | 142.6 | 33.1 | 14.6 | Fer. | 7 | 700 | 1913 | Wilmington, Del..... | Philadelphia, Pa. |
| 107539 | KPVC | St. s. | SALISBURY..... | 284 | 164 | 123.9 | 25.0 | 12.6 | Pas. | 9 | 1,200 | 1900 | Camden, N. J..... | Cape Charles, Va. |
| 116315 | | St. s. | Sallio..... | 25 | 12 | 66.5 | 14.5 | 6.5 | Tow. | 3 | | 1890 | Baltimore, Md..... | Norfolk, Va. |
| 208951 | | St. p. | Sallio Marnet..... | 129 | 129 | 142.8 | 28.0 | 4.0 | Tow. | 15 | 400 | 1911 | Mass. H. O. Co..... | Cincinnati, Ohio. |
| 116257 | | St. s. | Salmo..... | 57 | 35 | 78.0 | 17.8 | 6.5 | Fsh. | 5 | 60 | 1889 | San Francisco, Cal..... | Seattle, Wash. |
| 203820 | KVTH | St. s. | Salutation..... | 184 | 125 | 107.5 | 22.5 | 11.0 | Tow. | 9 | 500 | 1907 | Camden, N. J..... | New York, N. Y. |
| 216298 | | St. p. | Sam Barnum..... | 173 | 112 | 120.5 | 26.0 | 4.0 | Tow. | 13 | 400 | 1918 | Dravosburg, Pa..... | Pittsburgh, Pa. |
| 206060 | | St. s. | SAM McCUTCHEON..... | 10 | 7 | 39.0 | 9.9 | 4.4 | Frt. | 1 | | 1909 | Buffalo, N. Y..... | Buffalo, N. Y. |
| 116081 | | St. p. | Sam Pyles..... | 31 | 15 | 76.1 | 17.7 | 3.7 | Tow. | 4 | | 1885 | Patuxent, Md..... | Cedar Key, Fla. |
| 213370 | | St. s. | Sam Weller..... | 99 | 67 | 71.2 | 21.8 | 9.7 | Tow. | 7 | 250 | 1915 | Baltimore, Md..... | Baltimore, Md. |
| 115791 | JVSH | St. s. | Samson..... | 159 | 79 | 103.0 | 22.1 | 10.0 | Tow. | 12 | 560 | 1881 | Camden, N. J..... | New Orleans, La. |
| 116840 | | St. s. | Samson..... | 278 | 189 | 110.4 | 25.4 | 15.0 | Tow. | 13 | | 1898 | Portland, Ore..... | Portland, Ore. |
| 117241 | KSJW | St. s. | Samson..... | 328 | 223 | 116.0 | 31.6 | 7.5 | Frt. | 12 | | 1903 | West Seattle, Wash..... | Seattle, Wash. |
| 208262 | | St. p. | Samson..... | 272 | 171 | 85.0 | 25.0 | 4.7 | Pas. | 20 | 568 | 1910 | Portland, Alaska..... | Eagle, Alaska. |
| 116436 | | St. s. | Samuel Butterfield..... | 12 | 9 | 50.7 | 10.1 | 3.8 | Fsh. | 2 | | 1891 | Essex, Mass..... | Portsmouth, N. H. |
| 115125 | | St. p. | Samuel Clarke..... | 435 | 435 | 176.0 | 33.0 | 0.0 | Tow. | 35 | | 1870 | Pittsburgh, Pa..... | Pittsburgh, Pa. |
| 116177 | | St. s. | Samuel Eccles, Jr..... | 41 | 20 | 69.6 | 18.2 | 6.0 | Tow. | 6 | | 1887 | Baltimore, Md..... | New Orleans, La. |
| 215909 | | St. s. | Samuel Faunce..... | 87 | 59 | 81.5 | 17.8 | 8.8 | Tow. | 11 | 600 | 1912 | Southampton, N. C..... | Norfolk, Va. |
| 116484 | | St. s. | SAMUEL MATHER..... | 1,713 | 1,318 | 308.0 | 35.0 | 24.0 | Frt. | 22 | 1,250 | 1892 | Southampton, N. C..... | New York, N. Y. |
| 203407 | | St. s. | SAMUEL MATHER..... | 6,761 | 5,408 | 530.0 | 60.2 | 32.2 | Frt. | 20 | 1,800 | 1904 | West Sunbury, Wis..... | Duluth, Minn. |
| 116495 | | St. s. | SAMUEL MITCHELL..... | 2,377 | 1,870 | 292.8 | 40.4 | 20.1 | Frt. | 20 | 1,475 | 1892 | Wyandotte, Mich..... | Cleveland, Ohio. |
| 207767 | | St. s. | Samuel G. King..... | 63 | 43 | 70.0 | 17.5 | 7.5 | Frt. | 8 | 85 | 1881 | Camden, N. J..... | Detroit, Mich. |
| 117000 | | St. s. | SAMUEL H. ASHBRIDGE..... | 268 | 182 | 134.0 | 24.0 | 10.0 | Frt. | 13 | 700 | 1900 | Philadelphia, Pa..... | Philadelphia, Pa. |
| 116458 | | St. s. | Samuel H. Hartman..... | 245 | 131 | 136.9 | 23.5 | 8.8 | Tow. | 4 | 70 | 1891 | Wilmington, Del..... | Do. |
| 115604 | | St. p. | Samuel H. Taggart..... | 310 | 250 | 119.7 | 46.6 | 9.8 | Fer. | 5 | 159 | 1878 | Baltimore, Md..... | Baltimore, Md. |
| 212902 | | St. s. | SAMUEL J. DARK..... | 55 | 29 | 61.7 | 18.0 | 7.9 | Tow. | 4 | 300 | 1914 | Buffalo, N. Y..... | Detroit, Mich. |
| 115049 | | St. s. | Samuel S. Brown..... | 149 | 101 | 121.0 | 20.0 | 10.2 | Fsh. | 23 | | 1870 | Mystic, Conn..... | Norfolk, Va. |
| 116841 | | St. s. | SAMUEL F. B. MORSE..... | 4,935 | 4,301 | 458.0 | 50.0 | 24.0 | Frt. | 25 | 2,200 | 1898 | West Bay City, Mich..... | Duluth, Minn. |
| 114525 | | St. p. | Sanco..... | 93 | 63 | 102.6 | 23.0 | 4.0 | Frt. | 1 | | 1893 | Leclaire, Iowa..... | Peoria, Ill. |
| 204725 | | St. s. | San Bar..... | 211 | 143 | 91.6 | 27.3 | 10.9 | Frt. | 6 | 200 | 1907 | New York, N. Y..... | New York, N. Y. |
| 201830 | | St. s. | San Francisco..... | 1,070 | 737 | 189.0 | 38.0 | 18.0 | Fer. | 15 | 2,000 | 1905 | Alameda, Cal..... | San Francisco, Cal. |
| 212786 | LDPV | St. s. | SAN FRANCISCO..... | 6,102 | 3,164 | 405.0 | 62.0 | 28.1 | Frt. | 44 | 2,700 | 1914 | Londonderry, Ireland..... | New York, N. Y. |
| 200129 | KSPO | St. s. | SAN GABRIEL..... | 561 | 307 | 158.0 | 33.0 | 11.0 | Pas. | 15 | 400 | 1903 | Alameda, Cal..... | San Francisco, Cal. |
| 200468 | KSRV | St. s. | SAN JACINTO..... | 6,060 | 3,870 | 380.0 | 63.0 | 24.7 | Pas. | 90 | 6,000 | 1903 | Chester, Pa..... | New York, N. Y. |
| 204900 | KWML | St. s. | San Joaquin..... | 614 | 352 | 160.3 | 36.9 | 12.0 | Frt. | 18 | | 1908 | Hoquiam, Wash..... | San Francisco, Cal. |
| 115417 | | St. p. | San Joaquin No. 2..... | 242 | 133 | 145.0 | 32.5 | 4.8 | Frt. | 20 | 60 | 1875 | San Francisco, Cal..... | Do. |
| 116983 | | St. p. | San Joaquin No. 4..... | 365 | 202 | 163.0 | 34.0 | 5.5 | Frt. | 17 | 478 | 1895 | Sacramento, Cal..... | Do. |
| 118345 | JWDV | St. s. | San Jose..... | 2,135 | 1,318 | 283.0 | 37.0 | 21.0 | Pas. | 67 | 1,250 | 1882 | Chester, Pa..... | Do. |
| 108540 | | St. s. | San Jose..... | 192 | 165 | 101.0 | 28.0 | 5.5 | Frt. | 6 | 127 | 1898 | Beal, Cal..... | Do. |
| 200290 | | St. p. | San Jose..... | 1,115 | 758 | 175.4 | 38.0 | 17.0 | Fer. | 15 | 1,200 | 1903 | Alameda, Cal..... | Do. |
| 212935 | LDDB | St. s. | San Jose..... | 3,296 | 2,107 | 330.0 | 44.0 | 13.9 | Fer. | 45 | 2,750 | 1904 | Buffalo, Ireland..... | New York, N. Y. |
| 115893 | JWHL | St. s. | San Juan..... | 2,152 | 1,303 | 283.0 | 37.0 | 21.0 | Pas. | 65 | 1,250 | 1882 | Chester, Pa..... | San Francisco, Cal. |
| 116935 | KPNW | St. s. | SAN JUAN..... | 3,603 | 2,610 | 317.0 | 42.0 | 27.8 | Pas. | 69 | 1,050 | 1900 | Wilmington, Del..... | New York, N. Y. |
| 201483 | KTLJ | St. s. | San Juan..... | 284 | 128 | 118.0 | 24.5 | 13.5 | Fsh. | 34 | | 1904 | Seattle, Wash..... | Seattle, Wash. |
| 213201 | LFJQ | St. s. | SAN MATEO..... | 3,300 | 1,842 | 315.2 | 44.2 | 21.3 | Frt. | 40 | 2,500 | 1915 | Buffalo, Ireland..... | New York, N. Y. |
| 116813 | JVSP | St. s. | SAN MARCOS..... | 2,839 | 2,187 | 317.8 | 39.5 | 21.4 | Pas. | 43 | 1,700 | 1891 | Chester, Pa..... | Do. |
| 117008 | | St. p. | SAN PABLO..... | 1,684 | 960 | 220.1 | 36.2 | 17.6 | Fer. | 23 | 1,820 | 1900 | San Francisco, Cal..... | San Francisco, Cal. |
| 116890 | KPFO | St. s. | San Pedro..... | 1,450 | 959 | 163.1 | 34.0 | 11.7 | Frt. | 20 | 400 | 1890 | Alexandria, Wash..... | Do. |
| 208953 | | St. p. | SAN PEDRO..... | 1,730 | 1,035 | 248.5 | 30.0 | 16.7 | Fer. | 23 | 2,000 | 1911 | San Francisco, Cal..... | Do. |
| 210993 | LCST | St. s. | San Ramon..... | 993 | 592 | 199.3 | 41.6 | 14.0 | Frt. | 30 | | 1913 | North Bend, Ore..... | New Orleans, La. |
| 125734 | JTKO | St. s. | San Sabá..... | 2,458 | 1,605 | 300.0 | 30.0 | 21.0 | Frt. | 30 | 1,060 | 1870 | Ch. Gr. Pa..... | New York, N. Y. |
| 211110 | | St. p. | SAND BOY..... | 58 | 43 | 63.0 | 10.5 | 3.7 | Frt. | 3 | 100 | 1910 | Keweenaw, Iowa..... | Des Moines, Iowa. |
| 210472 | | St. s. | SANDUSKY..... | 72 | 38 | 68.7 | 17.0 | 11.0 | Tow. | 4 | 300 | 1912 | Cleveland, Ohio..... | Sandusky, Ohio. |
| 116204 | | St. s. | Sandy Hook..... | 1,550 | 987 | 200.5 | 37.1 | 14.3 | Pas. | 30 | 3,200 | 1889 | Wilmington, Del..... | New York, N. Y. |
| 107803 | KSCR | St. s. | SANDY HOOK..... | 301 | 213 | 168.0 | 24.2 | 12.0 | Plt. | 20 | 1,000 | 1902 | Elizabeth, N. J..... | Do. |
| 208399 | LHTK | St. s. | SANKATY..... | 677 | 312 | 187.5 | 38.2 | 11.3 | Pas. | 19 | 850 | 1911 | Quincy, Mass..... | New Bedford, Mass. |
| 208442 | | St. s. | Sankok..... | 88 | 20 | 70.0 | 18.0 | 8.1 | Tow. | 7 | 150 | 1911 | Oakland, Cal..... | San Francisco, Cal. |
| 210767 | LCQV | St. s. | SANTA ANITA..... | 2,214 | 1,321 | 283.3 | 41.0 | 25.5 | Frt. | 30 | 1,700 | 1912 | Wilmington, Del..... | New York, N. Y. |
| 116944 | KPRF | St. s. | SANTA ANITA..... | 1,203 | 730 | 182.4 | 30.2 | 12.4 | Pas. | 25 | 650 | 1900 | Marshfield, Ore..... | Seattle, Wash. |
| 215850 | LJMQ | St. s. | SANTA ANA..... | 4,012 | 2,041 | 300.2 | 61.0 | 22.8 | Pas. | 78 | 3,400 | 1917 | Philadelphia, Pa..... | New York, N. Y. |
| 117003 | KQJW | St. s. | Santa Anita..... | 695 | 627 | 183.5 | 37.5 | 13.5 | Pas. | 21 | 550 | 1900 | San Francisco, Cal..... | San Francisco, Cal. |
| 213845 | LFRN | St. s. | SANTA BALBAZA..... | 6,621 | 4,008 | 603.0 | 63.9 | 20.2 | Pas. | 30 | 3,200 | 1910 | Philadelphia, Pa..... | New York, N. Y. |
| 211623 | LDGO | St. s. | SANTA CATALINA..... | 6,381 | 3,857 | 401.0 | 63.0 | 20.3 | Frt. | 30 | 6,000 | 1913 | do..... | Do. |
| 211722 | LDGW | St. s. | SANTA CECILIA..... | 6,462 | 3,830 | 401.0 | 63.0 | 20.3 | Frt. | 38 | 8,000 | 1913 | do..... | Do. |
| 211480 | LDCC | St. s. | SANTA CLARA..... | 6,462 | 3,850 | 401.0 | 63.0 | 20.3 | Frt. | 47 | 8,000 | 1913 | do..... | Do. |
| 212712 | LDVB | St. s. | SANTA CLARA..... | 2,584 | 1,698 | 312.6 | 41.2 | 23.2 | Frt. | 29 | 1,500 | 1890 | San Francisco, Cal..... | San Francisco, Cal. |
| 213359 | | St. p. | SANTA CLARA..... | 2,282 | 1,308 | 273.0 | 42.3 | 15.3 | Fer. | 19 | 2,500 | 1915 | Oakland, Cal..... | Seattle, Wash. |
| 23563 | JHWII | St. s. | SANTA CRUZ..... | 511 | 310 | 133.0 | 31.2 | 10.4 | Pas. | 10 | 300 | 1898 | San Francisco, Cal..... | New York, N. Y. |
| 210888 | LCSM | St. s. | SANTA CRUZ..... | 4,820 | 2,084 | 384.0 | 60.2 | 26.0 | Frt. | 36 | 2,400 | 1913 | Philadelphia, Pa..... | New York, N. Y. |
| 110102 | | St. s. | Santa Fe..... | 51 | 26 | 68.3 | 10.3 | 6.0 | Tow. | 3 | | 1888 | Cleveland, Cal..... | San Diego, Cal. |

1 Formerly st. s. (a) Abram Mills.
 2 Formerly st. s. (b) S. T. Morgan.
 3 Formerly Mexican st. s. Romulo.
 4 Formerly st. p. (c) Lydia Van Sant.
 5 Formerly st. p. (d) Taber.

6 Formerly British st. s. San Francisco.
 7 Formerly British st. s. San Jose.
 8 Formerly British st. s. San Mateo.
 9 Formerly st. s. Colorado.

10 Formerly (a) st. y. Antioch.
 11 Formerly (b) st. y. Privateer.
 12 Formerly st. s. John A. Hooper.
 13 Formerly British st. s. Santa Clara.

MERCHANT STEAM VESSELS OF THE UNITED STATES—Continued.

| Official No. | Signal letters. | Rtg. | Name of vessel. | Gross tonnage. | Net tonnage. | Length. | Breadth. | Depth. | Service. | Crew. | Indicated horsepower. | When built. | Where built. | Home port (where permanent document issues). |
|--------------|-----------------|--------|-------------------------|----------------|--------------|---------|----------|--------|----------|-------|-----------------------|-------------|-----------------------------|--|
| 205095 | KWPF | St. s. | SANTA INEZ..... | 1,742 | 982 | 240.0 | 41.0 | 16.5 | Frt. | 24 | 950 | 1908 | Seattle, Wash..... | New York, N. Y. |
| 216215 | LKNV | St. c. | SANTA LUISA..... | 4,044 | 2,050 | 360.2 | 61.0 | 22.8 | Pas. | 250 | 3,400 | 1918 | Philadelphia, Pa..... | Do. |
| 212651 | LDSM | St. s. | SANTA MARTA..... | 5,013 | 3,126 | 378.8 | 50.3 | 29.1 | Pas. | 90 | 3,650 | 1900 | Wetzel, Ind..... | Do. |
| 117115 | KRLT | St. s. | Santa Monica..... | 497 | 318 | 160.0 | 34.0 | 12.0 | Frt. | 18 | 400 | 1902 | San Francisco, Cal..... | San Francisco, Cal. |
| 210438 | LKVF | St. s. | SANTA OLIVIA..... | 6,421 | 3,877 | 404.0 | 53.0 | 26.2 | Frt. | 43 | 3,000 | 1918 | Philadelphia, Pa..... | New York, N. Y. |
| 211901 | LGVF | St. s. | SANTA PAULA..... | 6,415 | 3,918 | 404.6 | 53.0 | 26.2 | Frt. | 40 | 3,000 | 1917 | do..... | Do. |
| 93255 | KRPL | St. s. | SANTA RITA..... | 5,273 | 3,862 | 430.0 | 43.7 | 33.0 | Tnk. | 38 | 2,400 | 1902 | Cleveland, Ohio..... | Philadelphia, Pa. |
| 210894 | LQSP | St. s. | SANTA RITA..... | 1,600 | 915 | 234.5 | 42.7 | 14.6 | Frt. | 27 | 1,250 | 1913 | San Francisco, Cal..... | New York, N. Y. |
| 211725 | LGRB | St. s. | SANTA ROSA..... | 6,415 | 3,918 | 404.0 | 53.0 | 26.2 | Frt. | 41 | 3,000 | 1917 | Philadelphia, Pa..... | Do. |
| 212569 | LDPN | St. s. | SANTA ROSALIA..... | 6,409 | 3,488 | 406.0 | 52.0 | 27.7 | Frt. | 39 | 2,700 | 1911 | Port Glasgow, Scotland..... | Do. |
| 216380 | LKSR | St. s. | SANTA TECLA..... | 2,576 | 1,507 | 208.0 | 40.0 | 22.9 | Frt. | 34 | 1,450 | 1918 | Camden, N. J..... | Philadelphia, Pa. |
| 115662 | JFKB | St. s. | Santiago..... | 2,388 | 1,695 | 269.0 | 39.1 | 22.4 | Frt. | 16 | 1,370 | 1879 | Chester, Pa..... | Philadelphia, Pa. |
| 212909 | LFCV | St. s. | SANTIAGO..... | 3,490 | 2,210 | 353.0 | 44.0 | 24.3 | Pas. | 44 | 2,000 | 1906 | Glasgow, Scotland..... | Do. |
| 214512 | LQKR | St. s. | Santlum..... | 916 | 643 | 209.8 | 42.0 | 14.0 | Frt. | 21 | 650 | 1916 | Fairhaven, Cal..... | San Francisco, Cal. |
| 216099 | LJRN | St. s. | SANTORE..... | 7,117 | 4,493 | 449.1 | 57.2 | 34.0 | Frt. | 48 | 2,800 | 1918 | Sparrows Point, Md..... | New York, N. Y. |
| 117111 | | St. s. | Santos..... | 210 | 147 | 105.0 | 27.8 | 11.1 | Frt. | 6 | 325 | 1902 | Shooters Island, N. Y..... | Do. |
| 116592 | KNRW | St. s. | SANTORCE..... | 1,830 | 1,122 | 255.0 | 41.0 | 21.2 | Frt. | 20 | 850 | 1898 | Wilmington, Del..... | Do. |
| 141548 | | St. s. | Sapfo..... | 45 | 13 | 76.0 | 15.1 | 8.0 | Pas. | 2 | | 1897 | Benton Harbor, Mich..... | Chicago, Ill. |
| 115280 | | St. p. | Sappho..... | 333 | 262 | 142.0 | 24.0 | 8.7 | For. | 7 | 222 | 1874 | Brooklyn, N. Y..... | Charleston, S. C. |
| 115928 | | St. s. | Sappho..... | 223 | 163 | 106.0 | 31.0 | 10.0 | For. | 8 | 600 | 1883 | Detroit, Mich..... | Detroit, Mich. |
| 116098 | KDJF | St. s. | Sappho..... | 275 | 137 | 149.8 | 28.8 | 9.6 | Frt. | 11 | 600 | 1886 | Bath, Mo..... | Philadelphia, Pa. |
| 116850 | | St. p. | Sarah..... | 1,130 | 688 | 222.8 | 42.0 | 0.2 | Pas. | 32 | 1,000 | 1898 | Unalaska, Alaska..... | Unalaska, Alaska. |
| 116941 | | St. s. | Sarah..... | 90 | 65 | 107.0 | 20.9 | 9.5 | Tow. | 10 | | 1900 | Baltimore, Md..... | Baltimore, Md. |
| 203036 | | St. p. | Sarah Dixon..... | 368 | 335 | 181.0 | 26.5 | 7.2 | Tow. | 8 | 400 | 1906 | Portland, Ore..... | Portland, Ore. |
| 200100 | | St. p. | SARAH EDMOND..... | 259 | 239 | 140.2 | 35.4 | 7.0 | Pas. | 22 | 600 | 1909 | Ambridge, Pa..... | New Orleans, La. |
| 116188 | | St. s. | Sarah Thorpe..... | 201 | 129 | 91.2 | 22.8 | 7.1 | Frt. | 11 | 80 | 1887 | Hoboken, N. J..... | New York, N. Y. |
| 215839 | LJKB | St. s. | Sarah Weems..... | 1,521 | 924 | 206.0 | 38.5 | 22.1 | Frt. | 12 | 600 | 1917 | Solomons, Md..... | Baltimore, Md. |
| 115295 | | St. s. | Sarah J. Weed..... | 61 | 31 | 74.2 | 18.4 | 7.0 | Tow. | 7 | | 1874 | Brooklyn, N. Y..... | Newark, N. J. |
| 116105 | | St. s. | Saranna..... | 56 | 28 | 69.0 | 18.8 | 7.4 | Tow. | 8 | | 1886 | Athens, N. Y..... | Albany, N. Y. |
| 116318 | | St. s. | SARANAC..... | 2,669 | 1,939 | 200.0 | 40.8 | 13.6 | Frt. | 23 | 1,500 | 1890 | Cleveland, Ohio..... | New York, N. Y. |
| 116720 | KMSD | St. y. | SARATOGA..... | 42 | 34 | 81.3 | 13.0 | 4.7 | Yot. | 3 | | 1890 | Morris Heights, N. Y..... | Do. |
| 212650 | LDSJ | St. s. | SARAWACCA..... | 3,283 | 2,101 | 330.7 | 42.0 | 23.0 | Pas. | 07 | 503 | 1908 | Amsterdam, Holland..... | Do. |
| 202093 | | St. s. | SARATOGA..... | 35 | 13 | 61.0 | 17.0 | 0.0 | Tow. | 4 | 263 | 1903 | West Bay City, Mich..... | Duluth, Minn. |
| 116226 | | St. s. | Sargent L. Saville..... | 92 | 32 | 82.5 | 24.7 | 7.5 | Frt. | 0 | 330 | 1899 | Athens, N. Y..... | New York, N. Y. |
| 110175 | | St. y. | Satellite..... | 27 | 14 | 77.6 | 12.3 | 5.3 | Yot. | 3 | | 1887 | Brooklyn, N. Y..... | Key West, Fla. |
| 116288 | | St. s. | Satisfaction..... | 47 | 23 | 94.0 | 16.0 | 8.0 | Tow. | 8 | | 1894 | Shohoygan, Wis..... | Milwaukee, Wis. |
| 212922 | LFBV | St. s. | SATSUMA..... | 4,204 | 2,690 | 370.3 | 48.7 | 28.9 | Frt. | 48 | 1,850 | 1901 | Sunderland, England..... | New York, N. Y. |
| 31743 | | St. s. | SATURN..... | 4,420 | 3,091 | 416.0 | 50.0 | 28.0 | Frt. | 0 | 1,700 | 1901 | Cleveland, Ohio..... | Cleveland, Ohio. |
| 117019 | | St. p. | SATURN..... | 189 | 176 | 145.5 | 30.0 | 4.0 | Pas. | 0 | 550 | 1901 | Rock Island, Ill..... | Vicksburg, Miss. |
| 208304 | | St. s. | Saura..... | 29 | 17 | 61.5 | 10.5 | 7.5 | Fsh. | 0 | 85 | 1911 | Erie, Pa..... | Erie, Pa. |
| 209333 | LCFR | St. s. | Saura..... | 125 | 65 | 62.6 | 23.6 | 11.1 | Tow. | 5 | 420 | 1911 | Boston, Mass..... | Boston, Mass. |
| 115403 | | St. s. | Saurat..... | 88 | 77 | 84.7 | 17.5 | 8.2 | Tow. | 5 | | 1875 | Saugatuck, Mich..... | Milwaukee, Wis. |
| 110149 | | St. s. | Saurat..... | 228 | 147 | 110.0 | 22.2 | 8.6 | Pas. | 11 | 200 | 1887 | do..... | Milwaukee, Mich. |
| 116635 | | St. p. | Saurat..... | 1,766 | 1,372 | 236.0 | 38.0 | 15.0 | For. | 15 | 1,200 | 1894 | San Francisco, Cal..... | San Francisco, Cal. |
| 116929 | KPNM | St. s. | SAVAGE..... | 410 | 279 | 142.8 | 27.0 | 15.0 | Tow. | 10 | 750 | 1899 | Baltimore, Md..... | Boston, Mass. |
| 201441 | | St. s. | SAVAGE..... | 13 | 8 | 41.0 | 10.8 | 4.4 | Tow. | 3 | 40 | 1901 | Alameda, Cal..... | Nome, Alaska. |
| 116670 | | St. s. | SAVAGE..... | 28 | 12 | 62.0 | 15.3 | 6.2 | Fsh. | 8 | | 1895 | Millbridge, Mo..... | Gloucester, Mass. |
| 116376 | | St. s. | SAXON..... | 2,348 | 1,875 | 206.2 | 40.4 | 21.1 | Frt. | 22 | 1,200 | 1890 | Cleveland, Ohio..... | Duluth, Minn. |
| 213941 | | St. s. | Say When..... | 29 | 19 | 66.1 | 11.9 | 6.3 | Tow. | 3 | 250 | 1910 | Brooklyn, N. Y..... | New York, N. Y. |
| 115202 | | St. s. | Say Yes..... | 10 | 11 | 60.8 | 10.3 | 4.0 | Pas. | 3 | | 1891 | do..... | Do. |
| 116867 | | St. s. | SAYBROOK..... | 55 | 37 | 70.0 | 17.0 | 8.0 | Tow. | 5 | | 1898 | Baltimore, Md..... | Portland, Me. |
| 201810 | | St. s. | SAYBROOK..... | 1,462 | 970 | 187.5 | 43.4 | 10.5 | For. | 7 | 1,400 | 1905 | Newport News, Va..... | New York, N. Y. |
| 202094 | | St. p. | SAYBROOK..... | 91 | 91 | 101.0 | 21.0 | 3.7 | Pas. | 6 | 240 | 1906 | Pierre, S. Dak..... | Pembina, N. Dak. |
| 117202 | | St. s. | Scat..... | 20 | 14 | 67.8 | 9.5 | 5.4 | Frt. | 1 | | 1902 | Nyaack, N. Y..... | Ogdensburg, N. Y. |
| 83360 | | St. s. | Schenectady..... | 31 | 21 | 60.0 | 15.0 | 6.0 | Tow. | 3 | | 1890 | Coloee, N. Y..... | Albany, N. Y. |
| 209239 | | St. p. | Schenectady..... | 24 | 21 | 64.0 | 15.8 | 3.8 | Pas. | 8 | 120 | 1911 | Beardstown, Ill..... | Louisville, Ky. |
| 211720 | | St. s. | Schenectady..... | 48 | 32 | 68.3 | 10.0 | 7.0 | Frt. | 3 | 40 | 1913 | St. James, Mich..... | Grand Haven, Mich. |
| 204230 | | St. a. | Schenectady..... | 111 | 59 | 85.0 | 20.0 | 7.4 | Pas. | 0 | 225 | 1907 | South Portland, Me..... | Ellsworth, Me. |
| 116812 | | St. p. | Schenectady..... | 484 | 291 | 148.0 | 30.0 | 6.0 | Pas. | 30 | 400 | 1898 | Port Blakely, Wash..... | St. Michael, Alaska. |
| 11401 | | St. s. | Schenectady..... | 175 | 119 | 98.0 | 27.0 | 0.8 | Tow. | 5 | 150 | 1891 | Brooklyn, N. Y..... | New York, N. Y. |
| 116224 | | St. p. | Scolla..... | 31 | 31 | 100.5 | 13.4 | 3.0 | Tow. | 0 | | 1889 | La Crosse, Wis..... | Pittsburgh, Pa. |
| 116951 | | St. y. | Scout..... | 30 | 20 | 75.7 | 10.0 | 7.0 | Yot. | 5 | | 1904 | Bristol, R. I..... | New York, N. Y. |
| 200262 | | St. p. | Scout..... | 77 | 77 | 101.1 | 20.0 | 3.5 | Tow. | 6 | | 1903 | Marletta, Ohio..... | Pittsburgh, Pa. |
| 211787 | | St. s. | Scout..... | 17 | 12 | 62.0 | 10.0 | 5.3 | Tow. | 2 | 60 | 1896 | Port Townsend, Wash..... | Seattle, Wash. |
| 116235 | KJFH | St. s. | SERANTON..... | 2,015 | 1,695 | 260.0 | 39.2 | 21.0 | Frt. | 10 | 800 | 1888 | Cleveland, Ohio..... | Port Huron, Mich. |
| 201628 | | St. a. | SERANTON..... | 1,462 | 975 | 187.0 | 43.4 | 10.5 | For. | 7 | 1,400 | 1904 | Newport News, Va..... | New York, N. Y. |
| 28304 | | St. p. | Sea Bird..... | 489 | 253 | 187.0 | 30.1 | 8.0 | Pas. | 12 | 808 | 1896 | Hunter Point, N. Y..... | Perth Amboy, N. J. |
| 117013 | | St. s. | SEA BIRD..... | 21 | 13 | 80.0 | 11.8 | 0.0 | Pas. | 3 | | 1900 | Ferryburg, Mich..... | Grand Haven, Mich. |
| 116134 | | St. s. | Seabird..... | 63 | 33 | 84.0 | 15.0 | 7.3 | Frt. | 5 | | 1892 | Boston, Mass..... | Nowark, N. J. |

1 Formerly st. s. Taden.

2 Formerly British st. s. Santa Marta.

3 Formerly U. S. M. S. S. S. S.

4 Formerly U. S. M. S. S. S. S.

5 Formerly British st. s. Santa Marta.

6 Formerly British st. s. Santa Marta.

7 Formerly U. S. M. S. S. S.

8 Formerly U. S. M. S. S. S.

9 Formerly st. a. S. T. Morgan.

10 Formerly st. y. Laura S.

11 Formerly Dutch st. s. Saramacca.

12 Formerly British st. s. Saramacca.

13 Formerly British st. s. Saramacca.

14 Formerly st. s. Walter Seranton.

15 Formerly st. s. E. P. Morse.

16 Formerly (a st. y. Oberon.

17 Formerly (b st. a. Littlewood.

18 Formerly st. p. W. D. Walden.

19 Formerly st. s. Geo. W. Aldridge.

20 Formerly st. s. Havro.

21 Formerly Coast Guard cutter Scout.

MERCHANT STEAM VESSELS OF THE UNITED STATES--Continued.

| Official No. | Signal letters. | Rtg. | Name of vessel. | Gross tonnage. | Net tonnage. | Length. | Breadth. | Depth. | Service. | Crew. | Indicated horsepower. | When built. | Where built. | Home port (where permanent document issues). |
|--------------|-----------------|--------|----------------------|----------------|--------------|---------|----------|--------|----------|-------|-----------------------|-------------|------------------------|--|
| | | | | | | Feet. | Feet. | Feet. | | | | | | |
| 213072 | | St. s. | Sea Bird..... | 37 | 25 | 63.0 | 17.4 | 6.3 | Fsh. | 0 | 100 | 1915 | Erie, Pa..... | Erie, Pa. |
| 115348 | JQRK | St. s. | Seaboard..... | 662 | 563 | 184.5 | 28.7 | 12.3 | Pas. | 17 | 540 | 1874 | Wilmington, Del. | Hartford, Conn. |
| 157377 | | St. s. | SEABOARD..... | 70 | 39 | 80.3 | 17.0 | 8.4 | Tow. | 6 | 250 | 1893 | Sparrows Point, Md. | Norfolk, Va. |
| 214692 | LQKQ | St. s. | Seaborn..... | 1,290 | 1,023 | 220.7 | 44.4 | 17.2 | Frt. | 17 | 500 | 1917 | Tacoma, Wash. | Mobile, Ala. |
| 204279 | | St. s. | SEABREEZE..... | 87 | 69 | 96.0 | 22.5 | 6.0 | Pas. | 3 | | 1907 | Buffalo, N. Y. | Buffalo, N. Y. |
| 203401 | | St. s. | SEA BRIGHT..... | 240 | 163 | 103.2 | 24.6 | 14.7 | Tow. | 6 | 700 | 1906 | Wilmington, Del. | New York, N. Y. |
| 200188 | | St. s. | Seabury..... | 281 | 186 | 127.7 | 30.9 | 9.1 | Frt. | 4 | 450 | 1903 | Mystic, Conn. | Do. |
| 210548 | LIDQ | St. s. | SEA EAGLE..... | 205 | 102 | 110.0 | 23.0 | 13.0 | Tow. | 10 | 600 | 1889 | San Francisco, Cal. | San Francisco, Cal. |
| 201801 | KTBP | St. s. | SEA FOAM..... | 339 | 205 | 127.0 | 32.0 | 10.0 | Pas. | 20 | 500 | 1907 | Abordeen, Wash. | Do. |
| 107168 | | St. y. | Sea Fox..... | 74 | 37 | 101.6 | 18.0 | 6.8 | Yot. | 3 | | 1893 | Detroit, Mich. | Marquette, Mich. |
| 117209 | | St. s. | Sea Fox..... | 60 | 35 | 78.5 | 19.0 | 9.5 | Frt. | 4 | 250 | 1902 | Alameda, Cal. | San Francisco, Cal. |
| 150818 | | St. s. | SEA GATE..... | 125 | 85 | 97.0 | 20.1 | 5.8 | Frt. | 6 | 250 | 1894 | Nowburgh, N. Y. | Brunswick, Ga. |
| 204207 | | St. s. | SEA GATE..... | 244 | 165 | 122.2 | 27.2 | 8.5 | Pas. | 5 | 450 | 1907 | Do. | Albany, N. Y. |
| 202709 | | St. s. | Sea Gull..... | 22 | 15 | 45.0 | 15.0 | 4.0 | Fsh. | 5 | | 1897 | Hamlin Lake, Mich. | Grand Haven, Mich. |
| 215820 | LHIG | St. s. | SEA GULL..... | 299 | 127 | 135.0 | 22.5 | 13.4 | Fsh. | 22 | 450 | 1917 | Superior, Wis. | New York, N. Y. |
| 22383 | LDMR | St. s. | Sea King..... | 298 | 168 | 130.7 | 21.8 | 12.5 | Tow. | 0 | 500 | 1887 | Cleveland, Ohio | Wilmington, Del. |
| 115923 | LIDP | St. s. | Sea King..... | 181 | 90 | 110.0 | 26.1 | 11.5 | Tow. | 13 | 350 | 1883 | San Francisco, Cal. | San Francisco, Cal. |
| 117141 | KWGH | St. s. | Sea King..... | 124 | 84 | 95.0 | 21.8 | 10.4 | Tow. | 11 | 340 | 1902 | Baltimore, Md. | Pensacola, Fla. |
| 201882 | | St. s. | Sea Lark..... | 69 | 35 | 78.5 | 18.0 | 9.5 | Tow. | 4 | 250 | 1905 | San Francisco, Cal. | San Francisco, Cal. |
| 116734 | | St. p. | Sea Lion..... | 92 | 92 | 121.0 | 20.0 | 3.0 | Tow. | 11 | 250 | 1890 | Washington, W. Va. | Louisville, Ky. |
| 125283 | | St. s. | Seaman..... | 59 | 29 | 66.0 | 18.2 | 7.7 | Tow. | 4 | 80 | 1874 | Jersey City, N. J. | New York, N. Y. |
| 210471 | | St. s. | Seamill..... | 18 | 12 | 47.6 | 14.2 | 5.3 | Tow. | 1 | 60 | 1918 | Seattle, Wash. | Seattle, Wash. |
| 117025 | | St. s. | Sea Prince..... | 58 | 27 | 75.0 | 18.5 | 8.5 | Tow. | 4 | 250 | 1901 | San Francisco, Cal. | San Francisco, Cal. |
| 116251 | | St. s. | Sea Queen..... | 111 | 45 | 100.5 | 22.0 | 11.8 | Tow. | 6 | 450 | 1888 | Do. | Do. |
| 117184 | KSHH | St. s. | SEA ROVER..... | 109 | 116 | 121.0 | 24.5 | 15.0 | Tow. | 12 | 700 | 1902 | Do. | Do. |
| 202585 | KVCB | St. y. | Sea Urchin..... | 40 | 33 | 55.8 | 15.4 | 7.8 | Yot. | 3 | | 1905 | Bristol, R. I. | Philadelphia, Pa. |
| 116910 | | St. s. | Sea Wing..... | 30 | 27 | 69.5 | 16.0 | 5.8 | Fsh. | 6 | | 1899 | Ashtabula, Ohio | Ashtabula, Ohio |
| 116943 | | St. s. | Sea Witch..... | 74 | 37 | 77.0 | 20.0 | 10.0 | Tow. | 6 | | 1893 | San Francisco, Cal. | San Francisco, Cal. |
| 215641 | LHWG | St. s. | Seal..... | 474 | 249 | 163.1 | 26.2 | 13.0 | Fsh. | 24 | 650 | 1917 | Essex, Mass. | Gloucester, Mass. |
| 211421 | | St. s. | Seal..... | 50 | 38 | 60.5 | 16.0 | 6.8 | Fsh. | 5 | 80 | 1913 | Manitowish, Wis. | Milwaukee, Wis. |
| 110817 | | St. p. | Seattle..... | 718 | 409 | 170.1 | 35.4 | 5.0 | Pas. | 30 | 700 | 1898 | Seattle, Wash. | St. Michael, Alaska. |
| 216908 | IJNQ | St. s. | SEATTLE..... | 5,594 | 4,129 | 409.6 | 51.1 | 27.1 | Frt. | 43 | 2,500 | 1918 | Do. | Seattle, Wash. |
| 110854 | | St. p. | Seattle No. 3..... | 548 | 320 | 151.0 | 34.9 | 6.2 | Pas. | 20 | 450 | 1898 | Dutch Harbor, Alaska | St. Michael, Alaska. |
| 203384 | | St. s. | Seattle Spirit..... | 81 | 55 | 82.8 | 15.3 | 9.1 | Pas. | 7 | | 1906 | Ballard, Wash. | Seattle, Wash. |
| 207385 | | St. s. | Seavoy..... | 12 | 10 | 33.0 | 11.5 | 3.0 | Fsh. | 1 | 10 | 1910 | Frankfort, Mich. | Grand Haven, Mich. |
| 157314 | | St. s. | Seawanhaka..... | 27 | 17 | 67.8 | 13.0 | 6.0 | Pas. | 3 | | 1891 | Peekskill, N. Y. | Boston, Mass. |
| 120560 | | St. s. | Sobago..... | 28 | 14 | 49.4 | 15.1 | 6.8 | Tow. | 1 | | 1883 | Portland, Me. | Portland, Me. |
| 115704 | | St. s. | Sobonoo..... | 89 | 44 | 91.0 | 18.0 | 7.2 | Pas. | 8 | | 1880 | Bath, Me. | Rockland, Me. |
| 116323 | | St. p. | Socacucus..... | 074 | 810 | 214.0 | 40.5 | 13.0 | Fer. | 7 | 550 | 1873 | Hoboken, N. J. | New York, N. Y. |
| 204425 | KWGN | St. s. | SOCURITY..... | 397 | 270 | 140.5 | 26.0 | 15.9 | Tow. | 18 | 900 | 1907 | Port Richmond, N. Y. | Do. |
| 110499 | | St. s. | Sodgwick..... | 87 | 61 | 92.2 | 17.5 | 6.4 | Tow. | 0 | | 1892 | Brewer, Me. | Savannah, Ga. |
| 211085 | | St. p. | SEANDUEK..... | 6,381 | 3,431 | 484.5 | 58.1 | 24.0 | Pas. | 85 | 11,000 | 1913 | Wyandotte, Mich. | Detroit, Mich. |
| 116990 | | St. s. | Begun..... | 06 | 48 | 88.1 | 10.8 | 0.5 | Tow. | 0 | | 1884 | Bath, Me. | Bath, Me. |
| 110344 | KILT | St. s. | BEGURANCA..... | 4,033 | 2,800 | 321.3 | 45.3 | 17.4 | Pas. | 41 | 2,500 | 1890 | Chester, Pa. | New York, N. Y. |
| 110301 | | St. s. | Bohomo..... | 809 | 482 | 102.4 | 32.2 | 10.5 | Pas. | 25 | 700 | 1889 | Portland, Oreg. | San Francisco, Cal. |
| 110585 | | St. s. | BELWYN EDDY..... | 2,840 | 2,104 | 343.0 | 42.2 | 21.0 | Frt. | 21 | 1,160 | 1893 | Wyandotte, Mich. | Boston, Mass. |
| 20703 | | St. s. | Bomilolo..... | 57 | 30 | 20.2 | 17.5 | 7.9 | Frt. | 0 | | 1862 | Baltimore, Md. | Baltimore, Md. |
| 201644 | KTNV | St. s. | Seminole..... | 85 | 60 | 73.3 | 18.2 | 8.7 | Tow. | 9 | | 1871 | Philadelphia, Pa. | Galveston, Tex. |
| 215765 | | St. p. | Seminole..... | 179 | 122 | 107.7 | 21.0 | 7.1 | Yot. | 10 | 225 | 1904 | Mariners Harbor, N. Y. | New York, N. Y. |
| 110725 | | St. s. | SENATOR..... | 140 | 88 | 113.5 | 24.5 | 4.0 | Tow. | 14 | 600 | 1917 | Mobile, Ala. | Louisville, Ky. |
| 110811 | KNJF | St. s. | SENATOR..... | 4,048 | 3,178 | 410.0 | 45.4 | 23.0 | Frt. | 10 | 4,500 | 1896 | Wyandotte, Mich. | Cleveland, Ohio |
| 211527 | LDCW | St. s. | SENATOR BAILEY..... | 2,432 | 1,450 | 250.0 | 38.1 | 10.0 | Pas. | 35 | 1,500 | 1898 | San Francisco, Cal. | New York, N. Y. |
| 111428 | | St. p. | Senator Cordill..... | 293 | 31 | 113.5 | 25.5 | 13.2 | Tow. | 17 | 900 | 1913 | Camden, N. J. | Port Arthur, Tex. |
| 105485 | | St. s. | Senator Penrose..... | 280 | 250 | 170.0 | 33.0 | 5.0 | Pas. | 20 | 421 | 1902 | Jeffersonville, Ind. | Vicksburg, Miss. |
| 117218 | | St. s. | Senator Rice..... | 63 | 31 | 77.2 | 18.1 | 10.0 | Tow. | 5 | 155 | 1875 | Camden, N. J. | Philadelphia, Pa. |
| 110277 | IJTW | St. s. | SENATOR RICE..... | 98 | 66 | 90.1 | 20.2 | 10.0 | Tow. | 5 | | 1902 | Baltimore, Md. | Albany, N. Y. |
| 110520 | | St. p. | Senokes..... | 2,074 | 1,038 | 290.0 | 40.8 | 22.4 | Frt. | 28 | 1,600 | 1889 | Cleveland, Ohio | New York, N. Y. |
| 22708 | | St. s. | Sentinel..... | 20 | 13 | 68.4 | 12.0 | 3.2 | Pas. | 2 | | 1892 | Moravia, N. Y. | Patchogue, N. Y. |
| 115039 | | St. s. | Sentinel..... | 110 | 73 | 102.0 | 21.2 | 7.7 | Frt. | 5 | 78 | 1862 | East Hadam, Conn. | New York, N. Y. |
| 110809 | | St. s. | Sentinel..... | 81 | 47 | 101.7 | 19.8 | 4.9 | Pas. | 7 | | 1883 | Brockton, N. Y. | Do. |
| 117010 | | St. s. | Sentinel..... | 40 | 10 | 63.5 | 20.2 | 5.3 | Frt. | 8 | | 1893 | Essex, Wash. | Tacoma, Wash. |
| 205050 | | St. p. | Sentinel..... | 99 | 91 | 90.1 | 19.0 | 4.5 | Pas. | 3 | 150 | 1903 | Brent, Me. | Gulfport, Miss. |
| 209510 | | St. s. | Scon..... | 55 | 30 | 61.0 | 14.5 | 4.3 | Tow. | 2 | 60 | 1911 | Essex, Cal. | San Francisco, Cal. |
| 110884 | | St. s. | Seah Low..... | 52 | 41 | 60.0 | 23.1 | 8.0 | Frt. | 8 | 300 | 1885 | Portland, Oreg. | Portland, Oreg. |
| 20852 | | St. s. | Seven Brothers..... | 40 | 28 | 60.0 | 15.4 | 6.1 | Fsh. | 15 | | 1875 | Baltimore, Md. | New York, N. Y. |
| 110918 | | St. s. | Seven Brothers..... | 112 | 22 | 48.1 | 15.3 | 6.5 | Tow. | 4 | | 1870 | Baltimore, Md. | Newport, R. I. |
| 100901 | | St. s. | Sovern..... | 33 | 27 | 70.5 | 28.0 | 7.0 | Pas. | 0 | 70 | 1891 | Athens, N. Y. | New York, N. Y. |
| | | | | | | | | | | | | | Baltimore, Md. | Baltimore, Md. |

- 1 Formerly at. s. (a) Dorothy.
 2 Formerly at. s. (b) Dorothen.
 3 Formerly at. s. (c) Collis.
 4 Formerly at. y. Azalea.
 5 Formerly at. s. Pelepscot.
 6 Formerly at. s. Sweepstakes.
 7 Formerly at. s. C. W. Standart.

- 8 Formerly at. y. Dunderburg.
 9 Formerly at. s. Fannio G.
 10 Formerly at. s. (a) Sedgwick.
 11 U. S. Q. M. D. Sedgwick.
 12 Formerly at. s. (a) Emma.
 13 (b) Graco.

- 14 Formerly at. y. (a) Margaret.
 15 (b) See L. Ruh.
 16 Formerly at. s. Altoona.
 17 Formerly at. p. (a) Alfred Cooper.
 18 (b) G. J. Scutterle.

MERCHANT STEAM VESSELS OF THE UNITED STATES—Continued.

| Official No. | Signal letters. | Rig. | Name of vessel. | Gross tonnage. | Net tonnage. | Length. | Breadth. | Depth. | Service. | Crew. | Indicated horsepower. | When built. | Where built. | Home port (where permanent document issues). |
|--------------|-----------------|--------|-----------------------|----------------|--------------|---------|----------|--------|----------|-------|-----------------------|-------------|----------------------|--|
| | | | | | | Feet. | Feet. | Feet. | Frt. | | | | | |
| 215795 | LGHD | St. s. | SPRINGFIELD | 4,028 | 3,087 | 369.0 | 53.0 | 24.0 | Frt. | 42 | 1,800 | 1009 | Stockton, England | New York, N. Y. |
| 200830 | | St. p. | S. A. GARDNER | 90 | 90 | 116.0 | 25.0 | 3.2 | Tow. | 0 | | 1904 | Pittsburg, Pa. | Morgan City, La. |
| 216101 | LJWB | St. s. | SEWALL POINT | 5,431 | 3,373 | 338.0 | 55.2 | 30.5 | Frt. | 34 | 2,500 | 1918 | Cape Can, N. J. | Philadelphia, Pa. |
| 115180 | | St. p. | S. L. B. S. L. | 441 | 320 | 168.1 | 27.5 | 9.5 | Pas. | 12 | 850 | 1873 | Bulls Ferry, N. J. | New York, N. Y. |
| 211757 | | St. s. | S. L. B. S. L. | 61 | 41 | 85.0 | 20.0 | 5.5 | Pas. | 3 | 75 | 1913 | Crab Orchard, N. Y. | Annapolis, Md. |
| 111200 | | St. s. | S. L. B. S. L. | 120 | 72 | 86.0 | 25.6 | 8.0 | Frt. | 6 | 300 | 1898 | Tomlinson, N. Y. | New York, N. Y. |
| 10599 | | St. s. | S. L. B. S. L. | 32 | 16 | 60.0 | 15.2 | 6.6 | Tow. | 5 | 110 | 1865 | Philadelphia, Pa. | Do. |
| 201688 | | St. s. | S. L. B. S. L. | 99 | 67 | 72.3 | 18.2 | 6.2 | Pas. | 4 | | 1905 | Astoria, Oreg. | Pt. Townsend, Wash. |
| 205796 | | St. s. | S. L. B. S. L. | 18 | 12 | 37.3 | 10.7 | 4.0 | Fsh. | 3 | 20 | 1908 | St. James, Mich. | Grand Haven, Mich. |
| 116577 | | St. s. | Shark | 13 | 6 | 41.0 | 11.2 | 5.0 | Tow. | 3 | 47 | 1893 | Gloucester, Mass. | Wiscasset, Me. |
| 205641 | KWNJ | St. s. | Shasta | 878 | 517 | 192.3 | 41.0 | 14.0 | Frt. | 17 | | 1908 | Hooquiam, Wash. | San Francisco, Cal. |
| 115917 | | St. s. | Shaughraun | 45 | 22 | 60.0 | 15.4 | 8.0 | Tow. | 4 | | 1893 | Buffalo, N. Y. | Buffalo, N. Y. |
| 117072 | | St. s. | SHAUN RHUE | 70 | 54 | 65.8 | 17.2 | 7.8 | Tow. | 4 | | 1901 | do. | Do. |
| 205170 | | St. p. | Shaver | 308 | 305 | 155.0 | 30.8 | 6.7 | Tow. | 11 | 725 | 1908 | Portland, Oreg. | Portland, Oreg. |
| 105551 | | St. s. | Shaw | 12 | 6 | 40.3 | 11.0 | 5.0 | Tow. | 3 | | 1869 | Millville, N. J. | Boston, Mass. |
| 116137 | KDPJ | St. s. | Shawmut | 1,024 | 1,100 | 259.0 | 30.0 | 18.8 | Frt. | 20 | 5,500 | 1879 | Sunderland, England | Philadelphia, Pa. |
| 116267 | | St. s. | Shasta | 173 | 101 | 135.0 | 23.0 | 9.0 | Frt. | 9 | | 1900 | Alameda, Cal. | Seattle, Wash. |
| 116233 | | St. s. | Shasta | 2,251 | 1,880 | 308.0 | 43.0 | 21.0 | Frt. | 18 | 1,200 | 1894 | West Bay City, Mich. | Duluth, Minn. |
| 215151 | | St. s. | Shasta | 183 | 100 | 102.5 | 29.0 | 8.5 | Frt. | 7 | 350 | 1910 | Millford, Del. | Baltimore, Md. |
| 203620 | | St. s. | SHENANGO | 8,017 | 6,498 | 550.8 | 68.2 | 33.0 | Frt. | 24 | 1,800 | 1909 | Ecorse, Mich. | Pittsburgh, Pa. |
| 214140 | LFWS | St. s. | SHERMAN | 4,725 | 2,970 | 400.3 | 45.3 | 29.8 | Frt. | 40 | 3,000 | 1893 | Belfast, Ireland | New York, N. Y. |
| 116701 | | St. s. | Shiloh | 81 | 57 | 83.0 | 22.0 | 4.0 | Frt. | 6 | | 1895 | Tarboro, N. C. | Washington, N. C. |
| 17016 | | St. p. | Shinnecock | 650 | 487 | 190.0 | 33.0 | 13.0 | For. | 8 | 325 | 1860 | Brooklyn, N. Y. | New York, N. Y. |
| 116712 | | St. p. | SHINNECOCK | 1,205 | 708 | 220.0 | 35.0 | 14.3 | Pas. | 66 | 1,600 | 1890 | Wilmington, Del. | Do. |
| 116384 | | St. s. | Shohola | 117 | 68 | 90.0 | 22.2 | 9.8 | Tow. | 7 | 450 | 1891 | Philadelphia, Pa. | Do. |
| 209110 | | St. p. | Shoshone | 11 | 7 | 63.0 | 9.9 | 3.0 | Pas. | 3 | 72 | 1903 | Coeur d'Alene, Idaho | Pt. Townsend, Wash. |
| 215031 | LHWB | St. s. | SHOSHONE | 4,703 | 2,880 | 532.2 | 48.8 | 25.0 | Frt. | 41 | 3,200 | 1912 | Vegesack, Germany | New York, N. Y. |
| 211609 | | St. p. | Shusana | 49 | 31 | 79.8 | 20.9 | 3.9 | Frt. | 10 | 100 | 1913 | Fairbanks, Alaska | Engle, Alaska |
| 202897 | KVGN | St. y. | Shuttle | 33 | 22 | 87.8 | 10.5 | 5.0 | Yct. | 0 | | 1906 | Bristol, R. I. | New York, N. Y. |
| 117265 | | St. p. | Sibilla | 35 | 35 | 65.4 | 16.0 | 4.2 | Tow. | 4 | | 1903 | Plaquemine, La. | Morgan City, La. |
| 216082 | LJVK | St. s. | SIDNEY | 7,052 | 4,310 | 423.0 | 60.0 | 15.7 | Pas. | 250 | 8,500 | 1918 | Philadelphia, Pa. | Philadelphia, Pa. |
| 10552 | | St. s. | Sidney | 89 | 58 | 87.0 | 23.0 | 6.7 | Mso. | 4 | 103 | 1875 | Fall River, Mass. | New York, N. Y. |
| 115715 | | St. p. | Sidney | 540 | 378 | 221.3 | 35.5 | 5.5 | Pas. | 45 | 390 | 1850 | Wheeling, W. Va. | St. Louis, Mo. |
| 116377 | | St. s. | Sidney O. Neff | 433 | 338 | 149.0 | 30.2 | 10.4 | Frt. | 11 | 350 | 1890 | Manitowoc, Wis. | Milwaukee, Wis. |
| 116775 | | St. s. | Sidonlo | 13 | 7 | 44.4 | 12.2 | 5.0 | Fsh. | 4 | | 1897 | do. | Grand Haven, Mich. |
| 116996 | KQHP | St. s. | SIERRA | 0,135 | 3,760 | 400.0 | 60.2 | 18.1 | Pas. | 105 | 8,244 | 1900 | Philadelphia, Pa. | San Francisco, Cal. |
| 203757 | | St. s. | SIERRA | 4,840 | 4,287 | 438.7 | 52.0 | 23.0 | Frt. | 24 | 1,250 | 1900 | Toledo, Ohio | Duluth, Minn. |
| 127030 | | St. s. | Sightseer | 161 | 102 | 80.4 | 21.0 | 7.7 | Pas. | 10 | 420 | 1894 | Braintree, Mass. | Boston, Mass. |
| 116523 | | St. s. | Silox | 143 | 112 | 98.0 | 17.5 | 9.5 | Cnl. | 4 | 250 | 1892 | Lockport, N. Y. | Cold Spring, N. Y. |
| 210301 | LKJT | St. s. | SILVERADO | 2,328 | 1,024 | 245.6 | 42.0 | 24.1 | Frt. | 28 | 1,069 | 1918 | Long Beach, Cal. | Los Angeles, Cal. |
| 140865 | | St. s. | Silver Ditch | 9 | 7 | 41.0 | 9.0 | 3.7 | Tow. | 1 | | 1880 | Buffalo, N. Y. | Buffalo, N. Y. |
| 213762 | LFQM | St. s. | Silver Ditch | 5,605 | 3,422 | 411.0 | 63.4 | 20.8 | Tnk. | 37 | 3,450 | 1916 | Wilmington, Del. | Wilmington, Del. |
| 116670 | | St. s. | Silver Spring | 38 | 26 | 51.0 | 15.8 | 6.0 | Tow. | 0 | | 1895 | West Bay City, Mich. | Marquette, Mich. |
| 116851 | | St. s. | Silver Spring | 33 | 22 | 68.4 | 10.7 | 6.5 | Fsh. | 3 | | 1899 | Bandusky, Ohio | Bandusky, Ohio. |
| 110103 | | St. s. | Silver Spring | 75 | 42 | 73.5 | 14.7 | 4.8 | Pas. | 5 | | 1850 | Brower, Mo. | Belfast, Mo. |
| 110691 | | St. s. | Silver Spring | 845 | 677 | 195.3 | 34.0 | 13.7 | Frt. | 10 | 875 | 1880 | St. Clair, Mich. | Cleveland, Ohio. |
| 116987 | | St. s. | Simon J. Murray | 4,869 | 3,770 | 435.5 | 61.5 | 28.0 | Frt. | 25 | 1,150 | 1900 | Wyandotte, Mich. | Duluth, Minn. |
| 117248 | | St. s. | SINAI | 4,639 | 3,503 | 410.0 | 60.0 | 24.0 | Pas. | 24 | 1,500 | 1903 | West Bay City, Mich. | Do. |
| 05769 | | St. s. | Sis, J. V. | 62 | 20 | 71.0 | 10.5 | 8.0 | Tow. | 8 | | 1883 | Oregon Bay, Wis. | Do. |
| 200652 | KTDH | St. y. | Sioux | 65 | 37 | 102.4 | 11.0 | 5.8 | Yct. | 0 | 350 | 1901 | Bristol, R. I. | New York, N. Y. |
| 208478 | LBSH | St. s. | Sioux | 401 | 236 | 148.3 | 21.2 | 14.8 | Pas. | 12 | 1,000 | 1910 | Seattle, Wash. | Seattle, Wash. |
| 211509 | LONG | St. s. | SIoux | 2,048 | 1,293 | 231.0 | 45.5 | 20.0 | Frt. | 8 | 1,200 | 1910 | Cleveland, Ohio | New York, N. Y. |
| 202885 | | St. s. | SIR HENRY BESSEMER | 490 | 337 | 128.0 | 25.2 | 12.7 | Tow. | 23 | 193 | 1905 | Ferrysburg, Mich. | Mobile, Ala. |
| 116223 | | St. s. | SIR HENRY BESSEMER | 4,321 | 3,293 | 413.2 | 43.0 | 24.0 | Frt. | 25 | 2,000 | 1890 | Cleveland, Ohio | Duluth, Minn. |
| 203170 | | St. s. | SIR THOMAS SHAUGHRAUN | 6,276 | 4,035 | 450.0 | 62.2 | 30.2 | Frt. | 24 | 1,050 | 1906 | Wyandotte, Mich. | Cleveland, Ohio. |
| 211109 | | St. s. | SIR THOMAS DAWSON | 7,215 | 5,505 | 580.0 | 68.0 | 32.0 | Frt. | 33 | 2,000 | 1916 | Superior, Wis. | Duluth, Minn. |
| 116736 | | St. s. | SIR Wm. Fairbanks | 4,216 | 3,181 | 421.0 | 45.8 | 27.8 | Frt. | 25 | 1,800 | 1890 | W. Va. | Do. |
| 116732 | | St. s. | SIR WILLIAM FAIRBANKS | 4,314 | 3,293 | 413.2 | 48.0 | 24.0 | Frt. | 25 | 2,000 | 1890 | C. A. L. Ohio | Do. |
| 115774 | | St. p. | Sirlua | 903 | 711 | 220.0 | 32.5 | 11.1 | Pas. | 21 | 900 | 1881 | Cl. s. Pa. | New York, N. Y. |
| 200251 | | St. s. | SIRIUS | 4,470 | 3,143 | 410.0 | 60.3 | 24.0 | Frt. | 22 | 1,500 | 1903 | Cl. s. Ill. | Cleveland, Ohio. |
| 208550 | | St. s. | Sis | 10 | 7 | 32.2 | 12.1 | 5.1 | Tow. | 1 | | 1911 | St. John, Wash. | Tacoma, Wash. |
| 210872 | LSJK | St. s. | Sis | 884 | 523 | 201.1 | 41.5 | 14.2 | Frt. | 20 | 800 | 1912 | H. J. W. Wash. | San Francisco, Cal. |
| 212885 | LDDJ | St. s. | Sis | 5,017 | 3,113 | 378.8 | 50.3 | 20.1 | Pas. | 82 | 3,050 | 1911 | B. H. & I. Wash. | New York, N. Y. |
| 116500 | | St. p. | Skagit Queen | 327 | 190 | 123.5 | 25.7 | 4.0 | Pas. | 12 | 68 | 1898 | Westport, Wash. | Seattle, Wash. |
| 202952 | KWNM | St. s. | SKAGWAY | 1,848 | 955 | 210.0 | 41.0 | 20.0 | Frt. | 21 | 850 | 1909 | Ed. W. Wash. | Do. |
| 116330 | | St. s. | Skater | 42 | 63 | 89.0 | 23.0 | 7.0 | Pas. | 7 | | 1890 | Detroit, Mich. | Duluth, Minn. |
| 117109 | | St. s. | SKIBO | 95 | 30 | 73.5 | 11.7 | 8.4 | Frt. | 5 | | 1901 | Elizabeth, N. J. | New York, N. Y. |
| 207388 | LBMC | St. y. | SKIPAKI | 103 | 70 | 140.0 | 13.5 | 8.7 | Yct. | 12 | 2,300 | 1910 | New York, N. Y. | Do. |

¹ Formerly st. s. Ruth.
² Formerly st. s. General Geo. G. Meade.
³ Formerly st. s. Anna Shaw.
⁴ Formerly British st. s. Enchantress.
⁵ Formerly Chilian st. s. Gobernador Bories.

⁶ Formerly st. p. Montecello.
⁷ Formerly Gen. st. s. Wagon Wheel.
⁸ Formerly st. s. J. S. Hall.
⁹ Formerly st. s. William Marvel.
¹⁰ Formerly st. s. J. A. Quinlan.
¹¹ Formerly st. s. J. A. Quinlan.
¹² Formerly st. s. J. A. Quinlan.

¹³ Formerly st. y. Louise Harbrecht.
¹⁴ Formerly st. s. J. Henry Marhall.
¹⁵ Formerly st. s. J. Henry Marhall.
¹⁶ Formerly st. y. Little Pacific.
¹⁷ Formerly st. s. Frank Perry.
¹⁸ Formerly st. s. R. L. Ireland.
¹⁹ Formerly British st. s. Enchantress.
²⁰ Formerly st. y. J. A. Quinlan.

MERCHANT STEAM VESSELS OF THE UNITED STATES—Continued.

| Official No. | Signal letters. | Rtg. | Name of vessel. | Gross tonnage. | Net tonnage. | Length. | Breadth. | Depth. | Service. | Crew. | Indicated horsepower. | When built. | Where built. | Home port (where permanent document issues). |
|--------------|-----------------|---------|------------------|----------------|--------------|------------|------------|-----------|----------|-------|-----------------------|-------------|------------------------|--|
| 115770 | | St. s. | Skip Jack | 15 | 8 | Feet. 47.0 | Feet. 10.0 | Feet. 5.5 | Pas. | 2 | 74 | 1882 | New London, Conn. | Hartford, Conn. |
| 200803 | | *St. p. | Skookum | 302 | 173 | 112.0 | 23.8 | 5.0 | Pas. | 6 | 400 | 1904 | Albion, Wash. | Seattle, Wash. |
| 212386 | | *St. p. | SLACK BARRETT | 105 | 105 | 139.4 | 32.8 | 6.4 | Tow. | 14 | 450 | 1914 | Ambler, Pa. | Cincinnati, Ohio. |
| 209464 | LCGN | St. s. | SLATINGTON | 221 | 150 | 95.1 | 25.0 | 12.2 | Tow. | 7 | 750 | 1911 | Port Richmond, N. Y. | New York, N. Y. |
| 213913 | | *St. p. | Sledge | 34 | 22 | 80.0 | 15.8 | 3.0 | Frt. | 8 | 60 | 1915 | Dempsey, Ala. | Mobile, Ala. |
| 211119 | | St. s. | Smith Bros. | 106 | 128 | 82.0 | 23.5 | 6.1 | Frt. | 6 | 60 | 1913 | Bridgeport, Conn. | New Haven, Conn. |
| 204190 | | St. s. | SMITH THOMPSON | 4,780 | 4,227 | 487.7 | 62.0 | 23.9 | Frt. | 22 | 1,400 | 1907 | Toledo, Ohio | Oswego, N. Y. |
| 90543 | | St. p. | SMITHFIELD | 725 | 353 | 282.7 | 29.0 | 10.1 | Pas. | 15 | 1,200 | 1901 | Elizabeth, N. J. | New York, N. Y. |
| 215910 | LJNR | St. s. | SNUG HARBOR | 2,388 | 1,070 | 284.0 | 43.2 | 21.9 | Frt. | 62 | 1,700 | 1917 | Port Richmond, N. Y. | Do. |
| 211184 | LCVW | St. s. | SOCONY 1 | 3,693 | 2,223 | 321.7 | 46.2 | 27.5 | Tnk. | 33 | 1,800 | 1913 | Cumden, N. J. | Do. |
| 100816 | | St. s. | SOCONY 1 | 128 | 64 | 61.0 | 22.2 | 9.7 | Tow. | 6 | 150 | 1889 | Newburgh, N. Y. | Do. |
| 215955 | | St. s. | SOCONY 3 | 175 | 119 | 97.8 | 25.3 | 12.7 | Tow. | 12 | 400 | 1917 | Greenport, N. Y. | Do. |
| 215955 | | St. s. | SOCONY 3 | 175 | 119 | 97.8 | 25.3 | 12.7 | Tow. | 12 | 400 | 1917 | Greenport, N. Y. | Do. |
| 212292 | | St. s. | SOCONY 4 | 238 | 161 | 102.3 | 20.0 | 12.7 | Frt. | 7 | 750 | 1914 | Port Richmond, N. Y. | Do. |
| 127095 | | St. s. | SOCONY 4 | 112 | 60 | 80.5 | 21.7 | 9.5 | Frt. | 6 | 30 | 1894 | Newburgh, N. Y. | Do. |
| 111121 | | St. s. | SOCONY 6 | 80 | 60 | 72.0 | 18.0 | 9.0 | Tow. | 5 | 250 | 1896 | Philadelphia, Pa. | Do. |
| 157516 | | St. s. | SOCONY 7 | 117 | 79 | 81.0 | 19.0 | 8.8 | Tow. | 11 | 350 | 1898 | do. | Do. |
| 145635 | | St. s. | SOCONY 8 | 71 | 35 | 70.0 | 19.0 | 8.5 | Tow. | 5 | 350 | 1892 | Tottenville, N. Y. | Do. |
| 127275 | | St. s. | SOCONY 9 | 62 | 42 | 63.7 | 18.2 | 7.4 | Tow. | 5 | 250 | 1893 | Newburgh, N. Y. | Do. |
| 204898 | | St. s. | SOCONY 10 | 91 | 62 | 73.5 | 21.0 | 9.7 | Tow. | 2 | 250 | 1907 | Tottenville, N. Y. | Do. |
| 201593 | KTND | St. s. | SOCONY 11 | 129 | 87 | 81.7 | 20.5 | 9.0 | Tow. | 7 | 500 | 1904 | Philadelphia, Pa. | Do. |
| 210323 | | St. s. | SOCONY 12 | 93 | 63 | 79.4 | 21.0 | 9.4 | Tow. | 0 | 425 | 1912 | Newburgh, N. Y. | Do. |
| 145645 | | St. s. | SOCONY 13 | 31 | 15 | 69.0 | 15.2 | 7.6 | Tow. | 4 | 250 | 1893 | Buffalo, N. Y. | Do. |
| 117219 | KBFL | St. s. | SOCONY 14 | 104 | 111 | 91.0 | 22.0 | 9.4 | Tow. | 7 | 500 | 1902 | Philadelphia, Pa. | Do. |
| 117220 | KBFL | St. s. | SOCONY 14 | 104 | 111 | 91.0 | 22.0 | 9.4 | Tow. | 7 | 500 | 1903 | do. | Do. |
| 204602 | KBFL | St. s. | SOCONY 16 | 175 | 119 | 96.0 | 23.0 | 11.2 | Tow. | 7 | 650 | 1907 | Baltimore, Md. | Do. |
| 204718 | KWLB | St. s. | SOCONY 17 | 175 | 119 | 96.0 | 23.0 | 11.2 | Tow. | 8 | 650 | 1907 | do. | Do. |
| 204764 | KWLN | St. s. | SOCONY 18 | 175 | 119 | 96.0 | 23.0 | 11.2 | Tow. | 7 | 650 | 1907 | do. | Do. |
| 204860 | KWMD | St. s. | SOCONY 19 | 175 | 119 | 96.0 | 23.0 | 11.2 | Tow. | 7 | 650 | 1907 | do. | Do. |
| 211790 | | St. s. | SOCONY 20 | 173 | 117 | 97.1 | 23.0 | 10.8 | Tow. | 8 | 500 | 1914 | Port Richmond, N. Y. | Do. |
| 211791 | | St. s. | SOCONY 21 | 183 | 124 | 90.1 | 23.0 | 10.9 | Tow. | 0 | 500 | 1913 | do. | Do. |
| 214050 | | St. s. | SOCONY 22 | 170 | 116 | 93.1 | 21.1 | 12.0 | Tow. | 13 | 750 | 1916 | do. | Do. |
| 214870 | | St. s. | SOCONY 23 | 82 | 56 | 81.5 | 10.0 | 9.1 | Tow. | 5 | 300 | 1916 | Chelsea, Mass. | Do. |
| 210716 | | St. p. | Sod | 32 | 32 | 61.0 | 10.0 | 3.8 | Pas. | 2 | 15 | 1912 | Roseville, Ark. | St. Louis, Mo. |
| 81471 | | St. s. | Sodus | 42 | 21 | 64.4 | 15.7 | 6.3 | Tow. | 5 | | 1891 | Buffalo, N. Y. | Buffalo, N. Y. |
| 115694 | LDFW | St. p. | Solano | 3,540 | 3,057 | 407.0 | 65.5 | 17.4 | Per. | 17 | 2,000 | 1870 | San Francisco, Cal. | San Francisco, Cal. |
| 211618 | LDFW | St. s. | Solano | 943 | 625 | 193.2 | 42.7 | 14.1 | Frt. | 17 | 630 | 1913 | Raymond, Wash. | Do. |
| 210133 | LOKW | St. s. | Sol Duc | 1,085 | 507 | 189.0 | 31.5 | 22.0 | Pas. | 40 | 1,500 | 1912 | Seattle, Wash. | Seattle, Wash. |
| 96391 | | St. s. | Solletor | 10 | 12 | 44.0 | 13.5 | 6.0 | Tow. | 4 | | 1898 | Baltimore, Md. | Baltimore, Md. |
| 110874 | | St. s. | Solletor | 60 | 38 | 70.5 | 17.2 | 8.2 | Mso. | 4 | 175 | 1899 | do. | Newport, R. I. |
| 110687 | | St. s. | Solletor | 60 | 38 | 70.5 | 17.2 | 8.2 | Mso. | 4 | 175 | 1899 | do. | Newport, R. I. |
| 110687 | | St. s. | Solletor | 60 | 38 | 70.5 | 17.2 | 8.2 | Mso. | 4 | 175 | 1899 | do. | Newport, R. I. |
| 212835 | LFHQ | St. s. | Somera Point | 20 | 14 | 70.1 | 14.4 | 6.0 | Pas. | 3 | | 1895 | Nyaok, N. Y. | Philadelphia, Pa. |
| 202713 | | St. s. | SOMERSET | 5,079 | 3,032 | 385.0 | 62.4 | 28.4 | Tnk. | 20 | 1,500 | 1913 | Kiel, Germany | New York, N. Y. |
| 110141 | | St. s. | SOMERVILLE | 1,107 | 814 | 101.4 | 44.0 | 15.8 | Per. | 0 | 1,500 | 1905 | Wilmington, Del. | Do. |
| 115203 | | St. p. | Sommers N. Smith | 52 | 26 | 66.0 | 10.0 | 7.2 | Tow. | 3 | | 1887 | Philadelphia, Pa. | Rookland, Me. |
| 117009 | KQLV | St. s. | Sonoma | 305 | 250 | 135.0 | 20.0 | 6.5 | Pas. | 14 | 60 | 1874 | San Francisco, Cal. | San Francisco, Cal. |
| 117260 | | St. s. | BONOMA | 0,279 | 3,911 | 400.0 | 50.2 | 21.3 | Pas. | 118 | 8,729 | 1900 | Philadelphia, Pa. | Do. |
| 117163 | | St. s. | BONOMA | 4,539 | 3,603 | 416.0 | 60.0 | 24.0 | Frt. | 20 | 1,300 | 1903 | West Bay City, Mich. | Duluth, Minn. |
| 203135 | | St. s. | BONORA | 3,630 | 2,731 | 353.2 | 48.0 | 24.0 | Frt. | 21 | 1,198 | 1902 | West Superior, Wis. | Do. |
| 116030 | | St. s. | Bonora | 8 | 5 | 34.8 | 9.7 | 4.1 | Tow. | 2 | | 1900 | Martinez Harbor, N. Y. | Buffalo, N. Y. |
| 110320 | | St. s. | Bophia | 27 | 19 | 41.7 | 11.3 | 4.7 | Tow. | 4 | | 1884 | Lake Bay, Wash. | Seattle, Wash. |
| 2398 | | St. s. | Sophia | 100 | 50 | 81.4 | 23.9 | 7.4 | Frt. | 5 | 150 | 1892 | Boston, Mass. | Rookland, Me. |
| 201701 | | St. s. | Sophia | 46 | 23 | 69.4 | 17.4 | 7.0 | Tow. | 0 | | 1862 | Wilmington, Del. | Savannah, Ga. |
| 210814 | | St. s. | Sonoma | 10 | 6 | 64.3 | 9.6 | 3.6 | Pas. | 2 | | 1905 | Superior, Wis. | Duluth, Minn. |
| 212244 | | St. s. | SOUND | 50 | 34 | 62.5 | 16.2 | 6.9 | Frt. | 3 | 103 | 1912 | Anacortes, Wash. | Pt. Townsend, Wash. |
| 210900 | LJRD | St. s. | SOUTH AMERICAN | 2,662 | 1,427 | 290.0 | 47.1 | 18.3 | Pas. | 50 | 2,039 | 1914 | Corse, Mich. | Erie, Pa. |
| 203820 | KVSM | St. s. | SOUTH AMERICAN | 183 | 75 | 97.2 | 23.2 | 10.6 | Tow. | 10 | 550 | 1918 | Bath, Me. | Port Arthur, Tex. |
| 116629 | | St. s. | SOUTH RIVER | 2,081 | 1,215 | 201.2 | 51.0 | 19.1 | Pas. | 09 | 3,600 | 1908 | Newport News, Va. | Washington, D. C. |
| | | | | 103 | 110 | 118.0 | 23.5 | 8.1 | Pas. | 12 | 310 | 1891 | Baltimore, Md. | Port Amboy, N. J. |

1 Formerly st. p. Hampton.

a Astral.

1 Formerly st. s. b S. O. Co. No. 1.

c S. T. Co. No. 1.

2 Formerly st. s. b S. T. Co. No. 3.

a Maycliff.

1 Formerly st. s. b Robert S. Parsons.

c S. T. Co. No. 4.

a Comot.

1 Formerly st. s. b S. O. Co. No. 5.

c S. T. Co. No. 5.

a Radlant.

1 Formerly st. s. b S. O. Co. No. 6.

c S. T. Co. No. 6.

1 Formerly st. s. a DeWitt C. Ivins.

b S. T. Co. No. 7.

a Tea Rose.

1 Formerly st. s. b S. O. Co. No. 8.

c S. T. Co. No. 8.

1 Formerly st. s. a Charles F. Engels.

b S. O. Co. No. 9.

c S. T. Co. No. 9.

10 Formerly st. s. a S. O. Co. No. 10.

b S. T. Co. No. 10.

11 Formerly st. s. a S. O. Co. No. 11.

b S. T. Co. No. 11.

1 Formerly st. s. a Edwin A. Fisher.

b S. T. Co. No. 12.

13 Formerly st. s. Tonawanda.

14 Formerly st. s. a S. O. Co. No. 14.

b S. T. Co. No. 14.

15 Formerly st. s. a S. O. Co. No. 15.

b S. T. Co. No. 15.

16 Formerly st. s. a S. O. Co. No. 16.

b S. T. Co. No. 16.

17 Formerly st. s. a S. O. Co. No. 17.

b S. T. Co. No. 17.

18 Formerly a S. O. Co. No. 18.

b S. T. Co. No. 18.

19 Formerly st. s. a S. O. Co. No. 19.

b S. T. Co. No. 19.

20 Formerly st. s. a S. O. Co. of N. Y. No. 20.

b S. T. Co. No. 20.

21 Formerly st. s. a S. O. Co. of N. Y. No. 21.

b S. T. Co. No. 21.

22 Formerly st. s. S. T. Co. No. 22.

23 Formerly st. s. Apex.

24 Formerly st. s. a W. & J. Connel.

b America.

25 Formerly st. s. Harvey E. Burch.

26 Formerly German st. s. Teutonsch.

a J. K. K. K.

27 Formerly U. S. J. J.

c st. s. B. Bramell.

28 Formerly st. s. St. Michaels.

MERCHANT STEAM VESSELS OF THE UNITED STATES—Continued.

| Official No. | Signal letters. | Rig. | Name of vessel. | Gross tonnage. | Net tonnage. | Length. | Breadth. | Depth. | Service. | Crew. | Indicated horsepower. | When built. | Where built. | Home port (where permanent document issues). |
|--------------|-----------------|--------|-------------------------|----------------|--------------|---------|----------|--------|----------|-------|-----------------------|-------------|--------------------------|--|
| | | | | | | Feet. | Feet. | Feet. | | | | | | |
| 203001 | KVIF | St. p. | SOUTH SHORE..... | 874 | 510 | 200.0 | 32.5 | 11.5 | Pas. | 6 | 1,200 | 1906 | Quincy, Mass. | Boston, Mass. |
| 211156 | | St. s. | SOUTH JACKSONVILLE..... | 292 | 199 | 130.0 | 40.0 | 11.6 | Fer. | 9 | 300 | 1913 | Jacksonville, Fla. | Jacksonville, Fla. |
| 117097 | KRHM | St. s. | South Bay..... | 456 | 235 | 155.5 | 35.5 | 11.3 | Pas. | 18 | 100 | 1901 | Tacoma, Wash. | Philadelphia, Pa. |
| 116173 | LHND | St. s. | South Coast..... | 301 | 225 | 131.5 | 32.2 | 10.5 | Frt. | 16 | 100 | 1887 | San Francisco, Cal. | San Francisco, Cal. |
| 115028 | | St. p. | Southampton..... | 673 | 483 | 170.8 | 33.5 | 10.0 | Fer. | 7 | 500 | 1866 | Wilmington, Del. | New York, N. Y. |
| 201384 | KTJL | St. s. | Southern..... | 95 | 64 | 82.5 | 10.4 | 8.8 | Pas. | 7 | 350 | 1904 | Solomons, Md. | Philadelphia, Pa. |
| 202357 | | St. s. | Southern..... | 54 | 27 | 68.0 | 17.5 | 8.2 | Tow. | 4 | 140 | 1905 | Baltimore, Md. | Baltimore, Md. |
| 116639 | | St. s. | Southern Cross..... | 25 | 12 | 56.6 | 14.0 | 5.5 | Fsh. | 3 | | 1894 | Racine, Wis. | Millwaukee, Wis. |
| 02881 | | St. s. | Southport..... | 34 | 24 | 71.2 | 12.5 | 5.0 | Pas. | 6 | | 1898 | Peekskill, N. Y. | Charleston, S. C. |
| 203730 | | St. s. | Spencer Meade..... | 245 | 167 | 125.0 | 21.2 | 8.8 | Pas. | 9 | 450 | 1911 | Boston, Mass. | Boston, Mass. |
| 203319 | | St. s. | Southwark..... | 41 | 27 | 68.0 | 16.5 | 6.7 | Frt. | 6 | 150 | 1911 | West New Brighton, N. Y. | Philadelphia, Pa. |
| 208290 | LHSR | St. y. | Sovereign..... | 173 | 118 | 159.0 | 16.0 | 9.4 | Yot. | 18 | 4,000 | 1911 | New York, N. Y. | New York, N. Y. |
| 116305 | | St. s. | Spalpeen..... | 29 | 14 | 45.5 | 13.6 | 6.4 | Tow. | 2 | | 1839 | Buffalo, N. Y. | Buffalo, N. Y. |
| 115391 | | St. s. | Spark..... | 24 | 10 | 45.0 | 16.9 | 4.5 | Oys. | 3 | | 1875 | Brooklyn, N. Y. | New Haven, Conn. |
| 210272 | LCMJ | St. s. | SPARTAN..... | 220 | 154 | 105.9 | 25.1 | 11.1 | Tow. | 12 | 600 | 1912 | Baltimore, Md. | Hartford, Conn. |
| 161555 | | St. p. | Speed..... | 85 | 55 | 120.7 | 21.8 | 4.0 | Pas. | 10 | | 1836 | Stillwater, Minn. | Evansville, Ind. |
| 210370 | LCNF | St. s. | Speedwell..... | 071 | 530 | 192.0 | 42.0 | 12.2 | Frt. | 24 | 600 | 1912 | North Bend, Oreg. | New Orleans, La. |
| 145332 | | St. s. | Spencer Meade..... | 12 | 8 | 46.8 | 10.0 | 4.0 | Tow. | 0 | | 1833 | Buffalo, N. Y. | Rochester, N. Y. |
| 212809 | | St. p. | Spello..... | 75 | 55 | 70.3 | 24.0 | 4.0 | Tow. | 3 | 40 | 1914 | St. Helens, Oreg. | Portland, Oreg. |
| 116104 | | St. s. | SPOKANE..... | 2,350 | 1,074 | 311.8 | 38.2 | 20.8 | Frt. | 17 | | 1836 | Cleveland, Ohio. | Port Huron, Mich. |
| 116876 | | St. p. | Spokane..... | 561 | 421 | 160.4 | 35.6 | 6.3 | Pas. | 20 | 700 | 1899 | Riparia, Wash. | Portland, Oreg. |
| 117116 | KRLV | St. s. | SPOKANE..... | 2,277 | 1,350 | 270.1 | 40.1 | 17.3 | Pas. | 80 | 2,000 | 1902 | San Francisco, Cal. | New York, N. Y. |
| 117250 | | St. p. | Spokane..... | 323 | 203 | 132.0 | 6.0 | 4.2 | Tow. | 10 | 240 | 1903 | Newport, Wash. | Pt. Townsend, Wash. |
| 115152 | | St. s. | Sport..... | 45 | 22 | 56.7 | 14.0 | 9.0 | Tow. | 3 | | 1873 | Wyandotte, Mich. | Port Huron, Mich. |
| 113767 | | St. y. | Sport..... | 72 | 36 | 84.5 | 16.6 | 6.1 | Yot. | 7 | | 1831 | Newburgh, N. Y. | Cape Vincent, N. Y. |
| 213703 | | St. p. | Sport..... | 24 | 19 | 50.0 | 9.0 | 2.8 | Mso. | 2 | 20 | 1904 | Oshkosh, Wis. | Millwaukee, Wis. |
| 117174 | | St. p. | SPRAGUE..... | 1,479 | 1,479 | 276.0 | 61.0 | 7.4 | Tow. | 55 | | 1902 | Dubuque, Iowa. | St. Louis, Mo. |
| 216118 | | St. s. | SPRAY..... | 303 | 91 | 135.0 | 22.8 | 13.1 | Fsh. | 12 | 500 | 1917 | Manitowoc, Wis. | Boston, Mass. |
| 117092 | | St. s. | SPRINGFIELD..... | 257 | 163 | 127.0 | 24.0 | 9.0 | Pas. | 16 | 325 | 1901 | Wilmington, Del. | Philadelphia, Pa. |
| 106178 | | St. s. | Sprio..... | 27 | 19 | 52.0 | 15.3 | 5.3 | Wat. | 3 | 15 | 1833 | Tottenville, N. Y. | New York, N. Y. |
| 211751 | | St. s. | Spriole..... | 41 | 32 | 62.0 | 17.0 | 6.0 | Fsh. | 4 | 50 | 1913 | Erle, Pa. | Cleveland, Ohio. |
| 116231 | | St. s. | SGUANTUM..... | 249 | 181 | 112.7 | 23.8 | 7.8 | Mso. | 12 | 400 | 1895 | Newburgh, N. Y. | New York, N. Y. |
| 120293 | | St. s. | SQUAW..... | 42 | 28 | 50.4 | 17.3 | 9.0 | Tow. | 3 | | 1895 | Buffalo, N. Y. | Buffalo, N. Y. |
| 206410 | | St. s. | STADCONA..... | 0,014 | 4,054 | 470.0 | 20.0 | 31.0 | Frt. | 22 | 1,700 | 1900 | Ecorse, Mich. | Chicago, Ill. |
| 116913 | | St. s. | Standard I..... | 55 | 37 | 64.0 | 18.7 | 7.4 | Tow. | 7 | 85 | 1899 | Tottenville, N. Y. | New York, N. Y. |
| 117039 | KQTN | St. s. | STANDARD..... | 374 | 254 | 140.5 | 26.0 | 15.5 | Frt. | 17 | 900 | 1901 | Port Richmond, N. Y. | Do. |
| 203724 | | St. s. | Standard..... | 290 | 203 | 102.0 | 31.0 | 9.7 | Oys. | 10 | 350 | 1906 | Tottenville, N. Y. | Bridgport, Conn. |
| 213154 | LFJH | St. s. | STANDARD..... | 10,073 | 5,003 | 523.8 | 68.6 | 34.6 | Thk. | 44 | 3,000 | 1914 | Kiel, Germany. | New York, N. Y. |
| 213275 | | St. p. | STANDARD..... | 273 | 176 | 132.0 | 30.8 | 5.8 | Tow. | 14 | 750 | 1915 | Jeffersonville, Ind. | New Orleans, La. |
| 209439 | KSRN | St. s. | STANDARD II..... | 010 | 418 | 157.0 | 30.0 | 16.5 | Tow. | 22 | 1,000 | 1903 | Philadelphia, Pa. | New York, N. Y. |
| 211807 | | St. s. | Standard No. 1..... | 108 | 63 | 88.9 | 21.5 | 11.0 | Tow. | 6 | 450 | 1913 | Oakland, Cal. | San Francisco, Cal. |
| 201092 | LJTF | St. s. | Standard No. 2..... | 227 | 135 | 101.3 | 26.2 | 10.9 | Tow. | 12 | 800 | 1904 | Aberdeen, Wash. | Do. |
| 211198 | LQCR | St. s. | STANDARD ABERDEEN..... | 7,791 | 4,800 | 467.0 | 60.7 | 32.0 | Tnk. | 40 | 3,700 | 1916 | Candon, N. J. | New York, N. Y. |
| 205052 | KVNM | St. s. | STANLEY DOLLAR..... | 1,838 | 955 | 240.0 | 41.0 | 20.0 | Frt. | 24 | 550 | 1908 | Seattle, Wash. | Seattle, Wash. |
| 210708 | LCQW | St. s. | STANLEY DOLLAR..... | 3,302 | 2,449 | 288.8 | 41.6 | 19.0 | Frt. | 20 | 1,800 | 1912 | Newport News, Va. | San Francisco, Cal. |
| 145731 | | St. s. | Stanley H. Mearns..... | 48 | 32 | 65.0 | 10.0 | 9.8 | Tow. | 5 | | 1896 | Athens, N. Y. | New York, N. Y. |
| 214500 | LQKN | St. s. | Star..... | 1,129 | 627 | 200.0 | 42.0 | 16.5 | Frt. | 25 | 835 | 1910 | North Bend, Oreg. | San Francisco, Cal. |
| 110780 | | St. p. | STAPLETON..... | 1,592 | 1,124 | 225.2 | 61.0 | 14.0 | Fer. | 10 | 1,200 | 1833 | Baltimore, Md. | New York, N. Y. |
| 117130 | | St. s. | Stapleton..... | 38 | 25 | 50.8 | 16.8 | 6.7 | Tow. | 3 | | 1902 | Tottenville, N. Y. | Do. |
| 200541 | | St. s. | Star..... | 9 | 5 | 38.0 | 12.5 | 4.0 | Fsh. | 2 | | 1902 | Erle, Pa. | Buffalo, N. Y. |
| 212709 | | St. s. | Star..... | 48 | 20 | 68.8 | 16.0 | 5.6 | Tow. | 2 | | 1903 | Portland, Oreg. | Portland, Oreg. |
| 209570 | LCGH | St. s. | Star I..... | 100 | 133 | 100.1 | 21.2 | 13.0 | Fsh. | 10 | 500 | 1912 | Northport, Mich. | Grand Haven, Mich. |
| 209700 | LCHR | St. s. | STAR No. 2..... | 143 | 97 | 96.1 | 10.5 | 12.3 | Fsh. | 13 | 400 | 1912 |do..... | Ketchikan, Alaska. |
| 209701 | LCHS | St. s. | STAR No. 3..... | 143 | 97 | 96.1 | 10.5 | 12.3 | Fsh. | 13 | 400 | 1912 |do..... | Do. |
| 117028 | | St. s. | Starlin..... | 20 | 11 | 48.4 | 13.4 | 5.0 | Fsh. | 2 | 42 | 1901 | Noank, Conn. | Newport, R. I. |
| 116269 | | St. s. | Starke..... | 40 | 27 | 65.3 | 10.1 | 7.7 | Tow. | 4 | | 1859 | Shobogan, Wis. | Millwaukee, Wis. |
| 13185 | HLJB | St. p. | Starke..... | 495 | 333 | 193.0 | 30.0 | 9.0 | Pas. | 18 | 494 | 1898 | Jersey City, N. J. | Baltimore, Md. |
| 116897 | | St. s. | Starke..... | 17 | 12 | 53.5 | 12.5 | 4.9 | Tow. | 2 | | 1898 | Tacoma, Wash. | Tacoma, Wash. |
| 205431 | | St. s. | Starke..... | 13 | 9 | 50.0 | 12.3 | 4.4 | Tow. | 4 | 40 | 1909 | Bon Secour, Ala. | Mobile, Ala. |
| 210512 | LCPF | St. s. | Starke..... | 371 | 187 | 130.2 | 25.8 | 14.0 | Fsh. | 35 | 625 | 1912 | Seattle, Wash. | Seattle, Wash. |
| 113066 | | St. s. | Starke..... | 54 | 27 | 68.0 | 17.5 | 8.4 | Tow. | 6 | | 1833 | Wilmington, Del. | Baltimore, Md. |
| 116299 | | St. s. | Starke..... | 40 | 23 | 59.8 | 15.0 | 7.0 | Tow. | 4 | | 1830 | Gloucester, Mass. | Portland, Me. |
| 116363 | | St. s. | State of New York..... | 87 | 43 | 83.8 | 18.6 | 8.8 | Pas. | 5 | | 1890 | Brooklyn, N. Y. | New York, N. Y. |
| 213442 | | St. s. | State of New York..... | 63 | 36 | 65.2 | 17.0 | 4.8 | Tow. | 4 | 75 | 1900 | Buffalo, N. Y. | Buffalo, N. Y. |
| 125808 | JTQC | St. p. | State of Ohio..... | 1,221 | 917 | 225.2 | 32.4 | 13.3 | Pas. | 65 | 1,000 | 1880 | Wyandotte, Mich. | Cleveland, Ohio. |
| 116272 | | St. p. | State of Ohio..... | 605 | 440 | 170.1 | 31.3 | 7.0 | Pas. | 15 | 504 | 1830 | Tacoma, Wash. | Portland, Oreg. |
| 206500 | | St. s. | State of Ohio..... | 74 | 50 | 65.7 | 10.0 | 8.0 | Tow. | 5 | 250 | 1909 | New Baltimore, N. Y. | New York, N. Y. |
| 116836 | | St. s. | Steel..... | 38 | 26 | 56.1 | 14.8 | 6.0 | Tow. | 5 | | 1898 | Fairhaven, Wash. | Seattle, Wash. |
| 117052 | | St. p. | Steel..... | 177 | 121 | 125.0 | 28.0 | 3.5 | Fer. | 7 | | 1901 | Jeffersonville, Ind. | Pittsburgh, Pa. |

1 Formerly st. s. Marion Cameron.

2 Formerly st. s. M. H. P.

3 Formerly st. p. Ver. & B. W. d.

4 Formerly st. y. The Gen. e.

5 Formerly st. s. Al. & J. E. W. d.

6 Formerly st. s. E. & L. P. d.

7 Formerly German at s. Jupiter.

8 Formerly st. s. Astral.

9 Formerly st. s. Darling.

10 Formerly st. s. Adollina Smith.

11 Formerly at. s. P. A. Briggs.

12 Formerly at. p. Robert Garrett.

13 Formerly st. s. Norman.

14 Formerly st. p. John Sylvester.

15 Formerly st. p. City of Cleveland.

16 Formerly st. p. City of Alpena.

17 Formerly st. s. James H. Hyor.

† Steel and bronze.

MERCHANT STEAM VESSELS OF THE UNITED STATES—Continued.

| Official No. | Signal letters. | Rtg. | Name of vessel. | Gross tonnage. | Net tonnage. | Length. | Breadth. | Depth. | Service. | Crew. | Indicated horsepower. | When built. | Where built. | Home port (where permanent document issues). |
|--------------|-----------------|--------|--------------------------|----------------|--------------|---------|----------|--------|----------|-------|-----------------------|-------------|-------------------------|--|
| 136049 | | St. s. | Steers..... | 36 | 24 | 54.0 | 16.0 | 5.7 | Tow. | 5 | | 1889 | Patchogue, N. Y. | New York, N. Y. |
| 116026 | | St. p. | Steinway..... | 354 | 249 | 125.0 | 32.5 | 10.2 | For. | 6 | 385 | 1884 | Brooklyn, N. Y. | Do. |
| 118744 | | St. s. | Stella..... | 30 | 40 | 83.7 | 18.2 | 8.5 | Tow. | 4 | | 1880 | Camden, N. J. | Port Aransas, Tex. |
| 118878 | | St. s. | Stella..... | 9 | 6 | 51.3 | 10.0 | 3.5 | Pas. | 2 | | 1899 | Ashland, Wis. | Marquette, Mich. |
| 217208 | | St. s. | Stephen Chace..... | 45 | 31 | 69.0 | 16.0 | 6.6 | Fsh. | 3 | 107 | 1002 | Ashtabula, Ohio. | Port Huron, Mich. |
| 203087 | | St. s. | STEPHEN M. CLEMENT..... | 5,821 | 4,487 | 480.0 | 62.0 | 30.0 | Frt. | 21 | 625 | 1905 | Lorain, Ohio. | Cleveland, Ohio. |
| 213740 | | St. s. | STEPHEN R. JONES..... | 4,387 | 3,112 | 354.2 | 49.0 | 27.4 | Frt. | 34 | 1,700 | 1915 | Newport News, Va. | Boston, Mass. |
| 208447 | LFQD | St. s. | Stephen W. McKeever, Jr. | 223 | 104 | 123.0 | 22.2 | 10.0 | Frt. | 25 | 275 | 1911 | Noank, Conn. | Tuckerton, N. J. |
| 115447 | | St. s. | Sterling..... | 143 | 97 | 110.0 | 18.1 | 8.8 | Fsh. | 20 | 321 | 1879 | East Deering, Me. | Newport, R. I. |
| 116798 | | St. s. | STERLINGTON..... | 398 | 271 | 105.7 | 30.1 | 9.5 | Tow. | 4 | 350 | 1898 | New York, N. Y. | New York, N. Y. |
| 115404 | | St. s. | Stewart Edward..... | 15 | 7 | 45.4 | 13.5 | 4.5 | Fsh. | 0 | | 1876 | Grand Haven, Mich. | Millwaukee, Wis. |
| 116518 | | St. s. | Stimson..... | 25 | 12 | 49.2 | 14.0 | 4.0 | Tow. | 3 | | 1892 | Ballard, Wash. | Portland, Oreg. |
| 19189 | | St. s. | Stookton..... | 98 | 67 | 81.5 | 18.0 | 5.6 | Pas. | 4 | | 1886 | Thomaston, Me. | Castino, Me. |
| 96684 | KSMG | St. s. | Stony Creek..... | 345 | 216 | 120.4 | 23.0 | 9.8 | Frt. | 12 | | 1903 | Noank, Conn. | Baltimore, Md. |
| 212269 | | St. s. | STONY POINT..... | 1,391 | 946 | 198.5 | 38.5 | 10.1 | Fer. | 10 | 1,000 | 1917 | Wilmington, Del. | New York, N. Y. |
| 118522 | LKVVH | St. s. | Storm King..... | 174 | 87 | 109.6 | 21.0 | 11.8 | Tow. | 11 | 600 | 1882 | Philadelphia, Pa. | Philadelphia, Pa. |
| 208400 | | St. s. | Storm King..... | 1,070 | 949 | 180.0 | 30.0 | 11.4 | Frt. | 20 | 600 | 1911 | Wilmington, Del. | New York, N. Y. |
| 117239 | | St. s. | Stranger..... | 85 | 51 | 73.6 | 17.7 | 6.0 | Tow. | 2 | | 1881 | Portland, Oreg. | Portland, Oreg. |
| 81337 | | St. s. | Stratford..... | 93 | 67 | 100.6 | 22.1 | 7.0 | Oys. | 8 | 115 | 1891 | Bridgeport, Conn. | Greenport, N. Y. |
| 203113 | | St. s. | Strobridge..... | 34 | 23 | 53.8 | 17.8 | 6.4 | Tow. | 3 | 60 | 1000 | Millford, Del. | Philadelphia, Pa. |
| 117022 | | St. y. | Stroller..... | 26 | 18 | 75.7 | 10.6 | 5.4 | Yot. | 4 | | 1901 | Bristol, R. I. | New York, N. Y. |
| 216270 | LKQS | St. s. | Sturgeon Bay..... | 2,353 | 1,655 | 250.0 | 43.5 | 22.5 | Frt. | 34 | 1,000 | 1918 | Sturgeon Bay, Wis. | Millwaukee, Wis. |
| 76966 | | St. y. | Success..... | 32 | 16 | 53.8 | 15.0 | 6.2 | Tow. | 4 | | 1891 | Jersey City, N. J. | Albany, N. Y. |
| 200008 | | St. p. | Success..... | 12 | 8 | 37.0 | 14.2 | 3.5 | Frt. | 1 | 40 | 1915 | Manito, N. O. | Manito, N. O. |
| 202769 | | St. p. | Success..... | 67 | 43 | 60.1 | 16.8 | 2.3 | Frt. | 4 | 30 | 1906 | Kissimmee, Fla. | Key West, Fla. |
| 214100 | LGCQ | St. s. | SUCROSA..... | 5,788 | 3,608 | 389.0 | 64.7 | 29.3 | Tnk. | 38 | 2,200 | 1916 | Quincy, Mass. | New York, N. Y. |
| 215991 | LJQV | St. s. | SUDBURY..... | 5,075 | 3,041 | 384.8 | 61.2 | 27.3 | Frt. | 07 | 2,300 | 1918 | Chester, Pa. | Boston, Mass. |
| 6634 | | St. p. | Suffern..... | 995 | 820 | 198.0 | 35.5 | 13.6 | Fer. | 0 | 700 | 1868 | New York, N. Y. | New York, N. Y. |
| 209070 | LDQD | St. s. | SUFFOLK..... | 4,718 | 2,808 | 305.7 | 60.1 | 28.1 | Frt. | 23 | 2,100 | 1911 | Camden, N. J. | Boston, Mass. |
| 116332 | KHIFV | St. y. | SULTANA..... | 400 | 212 | 161.1 | 28.0 | 16.2 | Yot. | 29 | 480 | 1890 | Brooklyn, N. Y. | New York, N. Y. |
| 117124 | | St. s. | SULTANA..... | 3,630 | 2,731 | 353.0 | 48.0 | 24.0 | Frt. | 21 | 1,198 | 1902 | West Superior, Wis. | Duluth, Minn. |
| 116579 | | St. s. | Summer Girl..... | 63 | 26 | 76.6 | 18.2 | 5.7 | Pas. | 4 | | 1893 | Noank, Conn. | Portsmouth, N. H. |
| 75395 | | St. s. | Summit..... | 70 | 35 | 75.6 | 18.5 | 6.1 | Tow. | 0 | | 1872 | Philadelphia, Pa. | New York, N. Y. |
| 203023 | KVWH | St. s. | SUN..... | 4,836 | 3,501 | 382.0 | 49.9 | 29.0 | Tnk. | 6 | 2,000 | 1907 | Newport News, Va. | Philadelphia, Pa. |
| 215112 | | St. s. | Sunbeam..... | 94 | 43 | 98.5 | 10.0 | 7.6 | Frt. | 6 | 130 | 1917 | Millwaukee, Wis. | Millwaukee, Wis. |
| 190826 | | St. p. | SUNFLOWER..... | 60 | 32 | 82.2 | 12.1 | 6.8 | Pas. | 1 | | 1899 | St. Louis, Mo. | Louisville, Ky. |
| 214459 | LOJR | St. s. | SUNOIL..... | 7,157 | 5,217 | 430.0 | 68.2 | 33.3 | Tnk. | 47 | 2,800 | 1910 | Philadelphia, Pa. | Philadelphia, Pa. |
| 116210 | | St. p. | Sunshine..... | 335 | 335 | 175.0 | 37.0 | 5.8 | Frt. | 11 | 680 | 1888 | Jeffersville, Ind. | Pittsburgh, Pa. |
| 110737 | | St. p. | Superior..... | 70 | 43 | 68.8 | 20.3 | 10.8 | Tow. | 8 | | 1896 | Benton Harbor, Mich. | Duluth, Minn. |
| 202320 | | St. s. | Superior..... | 4,544 | 3,845 | 381.0 | 60.2 | 30.2 | Frt. | 23 | 2,000 | 1905 | Essex, Mich. | Buffalo, N. Y. |
| 203550 | | St. s. | Superior..... | 168 | 84 | 101.0 | 25.0 | 12.0 | Tow. | 7 | 550 | 1900 | Noank, Conn. | Port Huron, Mich. |
| 214401 | | St. s. | Superior..... | 327 | 190 | 138.0 | 39.5 | 8.0 | Frt. | 12 | 260 | 1910 | Meriden, Conn. | New York, N. Y. |
| 215168 | | St. p. | Superior..... | 129 | 77 | 103.8 | 25.8 | 3.8 | Frt. | 20 | 275 | 1917 | Meriden, Conn. | Port Huron, Mich. |
| 116820 | | St. s. | SUPERIOR CITY..... | 4,705 | 3,093 | 429.0 | 60.0 | 24.7 | Frt. | 25 | 1,900 | 1898 | Lorain, Ohio. | Morgan City, La. |
| 203434 | | St. s. | Supervisor..... | 214 | 136 | 91.4 | 25.0 | 7.4 | Oys. | 8 | 250 | 1900 | Buffalo, N. Y. | Duluth, Minn. |
| 200459 | | St. s. | Supply..... | 7 | 6 | 45.0 | 10.3 | 3.0 | Fer. | 18 | 450 | 1909 | Northport, N. Y. | Patchogue, N. Y. |
| 209480 | LCGR | St. s. | SURF..... | 252 | 119 | 117.8 | 23.6 | 11.0 | Fsh. | 18 | 450 | 1911 | Quebec, Mass. | Buffalo, N. Y. |
| 213277 | LFYD | St. s. | SURF..... | 397 | 270 | 100.0 | 24.0 | 13.5 | Yot. | 30 | 650 | 1898 | Leith, Scotland. | New York, N. Y. |
| 214362 | LOHJ | St. s. | SURF..... | 302 | 97 | 135.0 | 22.8 | 13.4 | Fsh. | 11 | 600 | 1910 | Manitowish, Wis. | Boston, Mass. |
| 212710 | LDOT | St. s. | SURINAME..... | 3,274 | 2,102 | 330.7 | 41.0 | 22.7 | Pas. | 60 | 603 | 1903 | Amsterdam, Netherlands. | New York, N. Y. |
| 212935 | LFDS | St. s. | SURUQA..... | 4,374 | 2,727 | 375.3 | 52.0 | 25.4 | Frt. | 43 | 1,800 | 1907 | Dumbarton, Scotland. | Do. |
| 215112 | LHPS | St. s. | SUSANA..... | 3,710 | 2,359 | 350.1 | 46.0 | 24.7 | Frt. | 40 | 1,710 | 1897 | Sunderland, England. | Do. |
| 128320 | | St. s. | Susan A. Moran..... | 131 | 65 | 91.1 | 22.0 | 11.4 | Frt. | 11 | 350 | 1892 | Camden, N. J. | Do. |
| 116855 | | St. p. | Susie..... | 1,130 | 588 | 222.3 | 42.0 | 0.2 | Pas. | 62 | 1,000 | 1898 | Unalaska, Alaska. | St. Michael, Alaska. |
| 116944 | | St. s. | Susie Chapman..... | 216 | 164 | 122.0 | 26.1 | 9.4 | Frt. | 10 | 300 | 1885 | Millwaukee, Wis. | Millwaukee, Wis. |
| 116875 | | St. s. | Susie D..... | 37 | 13 | 50.7 | 15.0 | 0.1 | Pas. | 3 | | 1825 | Boston, Mass. | Boston, Mass. |
| 116759 | | St. s. | Susie Hazard..... | 98 | 60 | 97.0 | 19.1 | 8.4 | Pas. | 6 | | 1881 | St. Louis, Mo. | St. Louis, Mo. |
| 110128 | LHWK | St. s. | SUSQUEHANNA..... | 2,071 | 2,098 | 310.1 | 40.0 | 22.7 | Frt. | 25 | 1,033 | 1886 | Buffalo, N. Y. | New York, N. Y. |
| 116827 | | St. s. | Susquehanna..... | 462 | 314 | 157.7 | 38.0 | 9.0 | Pas. | 18 | 725 | 1898 | Baltimore, Md. | Baltimore, Md. |
| 212400 | | St. s. | Susquehanna..... | 27 | 15 | 61.0 | 15.5 | 6.7 | Tow. | 2 | 35 | 1903 | Pleasant, N. Y. | Buffalo, N. Y. |
| 216043 | LJNS | St. s. | SUTHERLAND..... | 4,855 | 3,695 | 380.0 | 63.2 | 27.0 | Frt. | 48 | 2,200 | 1918 | Seattle, Wash. | Seattle, Wash. |
| 116273 | | St. p. | Swanano..... | 82 | 60 | 70.0 | 16.5 | 4.4 | Pas. | 6 | | 1883 | Bradford, Pa. | Key West, Fla. |
| 215828 | LHJF | St. s. | SWANEE..... | 0,493 | 3,998 | 470.1 | 69.2 | 28.0 | Frt. | 68 | 3,800 | 1913 | Boston, Mass. | New York, N. Y. |
| 203102 | KVLS | St. s. | Svea..... | 018 | 370 | 174.0 | 38.2 | 13.3 | Frt. | 17 | 1,000 | 1900 | Philadelphia, Pa. | San Francisco, Cal. |
| 117070 | | St. y. | Swallow..... | 37 | 25 | 68.0 | 10.0 | 4.0 | Yot. | 4 | | 1890 | Oakwood, Wis. | Millwaukee, Wis. |
| 116894 | | St. p. | Swampscott..... | 410 | 324 | 124.5 | 25.3 | 10.8 | Frt. | 4 | 353 | 1882 | Boston, Mass. | Portland, Me. |
| 201577 | | St. p. | SWAN..... | 371 | 320 | 156.0 | 34.0 | 6.0 | Pas. | 13 | | 1904 | Jeffersville, Ind. | Jacksonville, Fla. |
| 211030 | | St. p. | SWAN..... | 60 | 60 | 100.0 | 22.2 | 2.5 | Frt. | 12 | 115 | 1913 | Mobile, Ala. | Mobile, Ala. |
| 116105 | | St. s. | SWANORA..... | 19 | 9 | 77.4 | 17.2 | 8.0 | Fer. | 3 | | 1887 | Detroit, Mich. | Duluth, Minn. |
| 116376 | KNVF | St. s. | SWATARA..... | 625 | 425 | 157.0 | 29.0 | 17.5 | Tow. | 19 | 1,000 | 1890 | Philadelphia, Pa. | Philadelphia, Pa. |

1 Formerly at. s. E. Bailey & Sons.
 2 Formerly at. s. Suffern.
 3 Formerly at. s. M. and M.
 4 Formerly st. s. Huntington.
 5 Formerly at. s. William H. Hoyt.
 6 Formerly st. s. Howard M. Justice.

7 Formerly at. s. (a J. and J. McCarthy,
 (b) Franko.
 8 Formerly st. p. (a Delawno,
 (b) Sterlington.
 9 Formerly st. s. John S. Smith.
 10 Formerly st. s. Sweetheart.

11 Formerly British st. s. Suzanne.
 12 Formerly British st. s. Suruga.
 13 Formerly st. s. O. N. Kipland.
 14 Formerly st. s. (a Norwegian Titania,
 (b) Philippine Susanna.
 15 Formerly German st. s. Mark.

MERCHANT STEAM VESSELS OF THE UNITED STATES—Continued.

| Official No. | Signal letters. | Rig. | Name of vessel | Gross tonnage. | Net tonnage. | Length. | Breadth. | Depth. | Service. | Crew. | Indicated horsepower. | When built. | Where built. | Home port (where permanent document issues). |
|--------------|-----------------|---------|-----------------------|----------------|--------------|---------|----------|--------|----------|-------|-----------------------|-------------|--------------------------|--|
| | | | | | | Feet. | Feet. | Feet. | | | | | | |
| 141793 | | St. s. | SWEDEN..... | 4,702 | 3,418 | 414.0 | 50.0 | 29.0 | Pas. | 23 | 1,600 | 1902 | West Bay City, Mich..... | Oswego, N. Y. |
| 201905 | | *St. p. | Sweet Cake..... | 114 | 114 | 117.0 | 22.0 | 4.3 | Tow. | 9 | 200 | 1908 | Marletta, Ohio..... | Pittsburgh, Pa. |
| 209481 | LCGS | St. s. | SWELL..... | 252 | 119 | 117.8 | 22.5 | 11.0 | Fsh. | 12 | 450 | 1911 | Quincy, Mass..... | Boston, Mass. |
| 96566 | | St. y. | Swifan..... | 27 | 13 | 64.1 | 10.5 | 6.4 | Yct. | 3 | | 1901 | South Boston, Mass..... | Do. |
| 200504 | | *St. p. | Swinomish..... | 160 | 105 | 91.6 | 20.6 | 4.0 | Frt. | 7 | | 1903 | La Conner, Wash..... | Seattle, Wash. |
| 202947 | | St. s. | Sybl..... | 76 | 52 | 85.8 | 19.4 | 7.5 | Frt. | 12 | | 1905 | Soranton, Miss..... | Wilmington, Del. |
| 205887 | | St. s. | SYDNEY C..... | 46 | 10 | 69.4 | 15.2 | 7.8 | Tow. | 8 | 300 | 1907 | New Orleans, La..... | New Orleans, La. |
| 116679 | | St. s. | Sydney T. Smith..... | 70 | 20 | 85.0 | 18.0 | 9.0 | Tow. | 1 | | 1895 | Manitowoc, Wis..... | Detroit, Mich. |
| 215840 | LJKC | St. s. | SYLVAN ARROW..... | 7,797 | 4,858 | 467.6 | 62.7 | 32.0 | Tnk. | 63 | 3,200 | 1917 | Camden, N. J..... | New York, N. Y. |
| 115040 | | St. p. | Sylvan Dell..... | 440 | 287 | 178.0 | 27.0 | 8.7 | Pas. | 9 | 700 | 1872 | Brooklyn, N. Y..... | Philadelphia, Pa. |
| 106165 | | St. s. | Sylvan Shore..... | 53 | 37 | 74.0 | 17.4 | 7.0 | Pas. | 0 | 100 | 1883 | Athens, N. Y..... | New York, N. Y. |
| 116959 | | St. s. | Sylvia..... | 132 | 90 | 91.8 | 24.0 | 6.7 | Pas. | 4 | 230 | 1900 | Springfield, Mass..... | Boston, Mass. |
| 117140 | | St. s. | Sylvia..... | 48 | 32 | 61.0 | 14.6 | 6.3 | Fsh. | 5 | 25 | 1902 | Sturgeon Bay, Wis..... | Port Huron, Mich. |
| 116595 | KPDH | St. s. | SYOSSET..... | 176 | 120 | 102.6 | 23.0 | 10.5 | Tow. | 7 | 400 | 1899 | Philadelphia, Pa..... | New York, N. Y. |
| 117261 | | St. s. | SYRACUSE..... | 1,344 | 914 | 194.3 | 40.1 | 16.9 | Fer. | 8 | 1,400 | 1903 | Newburgh, N. Y..... | Do. |
| 202664 | | St. s. | SYRACUSE..... | 431 | 279 | 101.0 | 30.2 | 11.2 | Lgt. | 0 | 300 | 1905 | Newport News, Va..... | Do. |
| T. | | | | | | | | | | | | | | |
| 214558 | | St. s. | T. B. S..... | 278 | 212 | 124.8 | 27.8 | 7.0 | Drp. | 0 | 150 | 1910 | Toledo, Ohio..... | Toledo, Ohio. |
| 145932 | | St. s. | T. B. WALKER..... | 18 | 13 | 41.0 | 11.7 | 5.0 | Fsh. | 4 | | 1902 | Buffalo, N. Y..... | Erlo, Pa. |
| 211740 | | St. s. | T. C. LUTZ..... | 99 | 51 | 71.0 | 20.0 | 12.6 | Tow. | 0 | 150 | 1913 | Cleveland, Ohio..... | Cleveland, Ohio. |
| 145790 | | *St. p. | T. C. Power..... | 810 | 481 | 193.3 | 32.0 | 6.0 | Pas. | 34 | 240 | 1898 | Unalaska, Alaska..... | St. Michael, Alaska. |
| 145744 | | *St. p. | T. C. Reed..... | 237 | 149 | 116.2 | 20.8 | 6.0 | Pas. | 8 | 220 | 1897 | Aberdeen, Wash..... | Pt. Townsend, Wash. |
| 216193 | | *St. p. | T. C. Reed..... | 277 | 209 | 109.1 | 28.2 | 4.7 | Tow. | 7 | 150 | 1918 | Seattle, Wash..... | Seattle, Wash. |
| 145403 | KDBP | *St. p. | T. C. Walker..... | 786 | 702 | 200.0 | 38.8 | 9.0 | Pas. | 24 | 380 | 1885 | Stockton, Cal..... | San Francisco, Cal. |
| 212110 | | St. s. | T. G. Condaro..... | 47 | 26 | 69.6 | 10.4 | 6.8 | Fsh. | 3 | 175 | 1914 | Sausalito, Cal..... | Do. |
| 212519 | | St. s. | T. G. Herbert..... | 43 | 29 | 56.1 | 15.5 | 7.0 | Tow. | 4 | 175 | 1914 | Solomons, Md..... | Alexandria, Va. |
| 145489 | | St. p. | T. J. Potter..... | 826 | 670 | 233.7 | 35.0 | 11.4 | Pas. | 47 | | 1888 | Portland, Ore..... | Portland, Ore. |
| 76229 | | *St. s. | T. J. Scott..... | 89 | 20 | 61.5 | 16.0 | 7.3 | Frt. | 5 | | 1881 | Athens, N. Y..... | New York, N. Y. |
| 145820 | | St. p. | T. J. Wood..... | 69 | 89 | 131.8 | 22.7 | 4.4 | Tow. | 15 | | 1899 | Middleport, Ohio..... | Pittsburgh, Pa. |
| 211430 | | *St. p. | T. L. Brown..... | 97 | 75 | 139.5 | 21.0 | 3.4 | Pas. | 7 | 75 | 1913 | Chamberlain, Tenn..... | Chattanooga, Tenn. |
| 207014 | | *St. p. | T. R. Taggart..... | 42 | 33 | 90.6 | 18.0 | 3.3 | Frt. | 14 | 75 | 1909 | Nashville, Tenn..... | New Orleans, La. |
| 145402 | | St. s. | T. E. Christie..... | 517 | 471 | 160.0 | 30.3 | 12.0 | Frt. | 12 | 300 | 1885 | West Bay City, Mich..... | Chicago, Ill. |
| 214949 | | St. s. | T. W. Snook..... | 163 | 124 | 113.0 | 21.7 | 9.2 | Tow. | 11 | 150 | 1873 | Mount Clemens, Mich..... | Erlo, Pa. |
| 145114 | | St. s. | Tacoma..... | 239 | 128 | 136.5 | 23.8 | 12.1 | Tow. | 13 | 326 | 1870 | San Francisco, Cal..... | Seattle, Wash. |
| 145673 | | St. s. | Tacoma..... | 76 | 39 | 73.4 | 18.0 | 9.0 | Tow. | 8 | | 1894 | Benton Harbor, Mich..... | Chicago, Ill. |
| 145754 | | *St. p. | Tacoma..... | 270 | 270 | 182.3 | 32.4 | 6.0 | Pas. | 32 | 400 | 1897 | Cincinnati, Ohio..... | Cincinnati, Ohio. |
| 145773 | | *St. p. | Tacoma..... | 718 | 409 | 170.1 | 35.4 | 6.9 | Pas. | 30 | 700 | 1898 | Seattle, Wash..... | St. Michael, Alaska. |
| 211108 | | St. s. | TACOMA..... | 830 | 458 | 209.4 | 30.0 | 17.6 | Pas. | 22 | 3,500 | 1913 | | Seattle, Wash. |
| 145805 | KPCB | St. s. | TACONY..... | 353 | 186 | 128.0 | 20.3 | 15.0 | Tow. | 16 | 850 | 1899 | Philadelphia, Pa..... | New York, N. Y. |
| 215103 | LHRQ | St. s. | TACONY..... | 1,062 | 1,133 | 201.2 | 40.2 | 10.0 | Frt. | 41 | 1,100 | 1905 | Kiel, Germany..... | San Francisco, Cal. |
| 130531 | | St. s. | Taggart Brothers..... | 97 | 66 | 80.0 | 20.0 | 9.4 | Tow. | 5 | 250 | 1891 | Newburgh, N. Y..... | Savannah, Ga. |
| 204685 | KWJQ | St. s. | Tahoe..... | 751 | 410 | 179.0 | 38.2 | 13.3 | Frt. | 20 | | 1907 | Fairhaven, Cal..... | San Francisco, Cal. |
| 211881 | | St. s. | TAHOE..... | 179 | 121 | 103.5 | 19.8 | 8.2 | Pas. | 0 | 1,500 | 1896 | Glenbrook, Nev..... | Do. |
| 207185 | | *St. p. | Tahoma..... | 192 | 140 | 118.0 | 26.0 | 6.0 | Frt. | 10 | | 1910 | Portland, Ore..... | Portland, Ore. |
| 212041 | | St. s. | Tahona..... | 68 | 29 | 69.5 | 18.7 | 8.8 | Frt. | 5 | 250 | 1915 | Solomons, Md..... | New York, N. Y. |
| 140625 | | St. s. | TALHO..... | 74 | 64 | 92.0 | 18.5 | 6.4 | Pas. | 9 | | 1883 | | Baltimore, B. C. |
| 210701 | | St. p. | TALHO..... | 1,090 | 570 | 192.0 | 39.2 | 10.2 | Pas. | 67 | 1,000 | 1912 | Staten Island, N. Y..... | Staten Island, N. Y. |
| 110681 | KRFL | St. s. | TALHO..... | 1,380 | 1,103 | 239.1 | 38.0 | 14.0 | Frt. | 22 | 650 | 1885 | West Bay City, Mich..... | New York, N. Y. |
| 207398 | | St. y. | Taloha..... | 83 | 40 | 87.5 | 15.0 | 6.5 | Yct. | 0 | 300 | 1910 | Waco, Tex..... | Boston, Mass. |
| 145873 | | St. p. | TAMALPAIS..... | 1,631 | 1,013 | 244.0 | 36.0 | 10.0 | Fer. | 15 | 1,800 | 1901 | San Francisco, Cal..... | San Francisco, Cal. |
| 203328 | KVNJ | St. s. | Tampala..... | 574 | 422 | 195.2 | 36.0 | 13.0 | Pas. | 20 | 400 | 1883 | Hingham, Wash..... | Do. |
| 145710 | KMPJ | St. s. | TAMAPA..... | 604 | 383 | 188.5 | 29.0 | 18.0 | Tow. | 19 | 1,000 | 1883 | Philadelphia, Pa..... | Philadelphia, Pa. |
| 111417 | KRTC | St. s. | TAMPA..... | 2,639 | 2,104 | 308.9 | 40.9 | 20.8 | Tnk. | 30 | 1,250 | 1883 | Philadelphia, Pa..... | New York, N. Y. |
| 145010 | | St. s. | Tampabay..... | 23 | 11 | 49.5 | 14.5 | 6.5 | Tow. | 3 | | 1883 | | Buffalo, N. Y. |
| 145840 | KPTD | St. s. | TAMPICO..... | 2,201 | 1,654 | 247.0 | 32.0 | 24.0 | Frt. | 23 | 905 | 1883 | | Boston, Mass. |
| 201820 | | St. p. | Tampa..... | 234 | 175 | 100.0 | 28.0 | 4.2 | Pas. | 25 | 1,882 | 1883 | | Engle, Alaska. |
| 214660 | LOPR | St. s. | TANAMO..... | 3,293 | 2,005 | 331.1 | 48.4 | 25.0 | Pas. | 46 | 850 | 1883 | | New York, N. Y. |
| 201297 | | St. p. | Tanana..... | 405 | 372 | 146.0 | 39.4 | 8.0 | Pas. | 28 | 850 | 1883 | | Engle, Alaska. |
| 145049 | | St. p. | Tangler..... | 680 | 480 | 169.0 | 29.0 | 8.8 | Pas. | 20 | 350 | 1876 | Wilmington, Del..... | Baltimore, Md. |
| 145962 | | St. s. | Tangler..... | 145 | 91 | 120.0 | 19.0 | 8.6 | Fsh. | 20 | 225 | 1903 | Pocomoke City, Md..... | Port Arthur, Tex. |
| 204458 | | St. s. | TANANAK..... | 151 | 71 | 67.0 | 17.7 | 11.8 | Wht. | 10 | 350 | 1907 | Seattle, Wash..... | St. Paul, Minn. |
| 145708 | | St. p. | Tarboro..... | 72 | 46 | 77.4 | 23.8 | 5.8 | Frt. | 3 | | 1898 | Tarboro, N. C..... | Washington, N. C. |
| 101620 | KHCY | St. y. | Tarboro..... | 87 | 50 | 109.2 | 17.2 | 7.5 | Yct. | 0 | | 1890 | New York, N. Y..... | Philadelphia, Pa. |
| 130381 | | St. y. | Tarboro..... | 410 | 281 | 156.0 | 20.0 | 7.2 | Pas. | 4 | 450 | 1887 | Wilmington, Del..... | Poncaola, Pa. |
| 204122 | LBHT | St. s. | Tasco..... | 310 | 190 | 106.0 | 32.4 | 11.3 | Tow. | 10 | 750 | 1907 | New London, Conn..... | New York, N. Y. |
| 145843 | | St. p. | TASHMOO..... | 1,341 | 703 | 302.0 | 37.6 | 13.6 | Pas. | 82 | 3,150 | 1900 | Wyandotte, Mich..... | Detroit, Mich. |

1 Formerly st. s. L. C. Smith.

2 Formerly st. p. J. M. Hudson.

3 Formerly st. y. Helena.

4 Formerly st. s. Adelo.

5 Formerly st. s. James A. Garfield.

6 Formerly st. s. German Staatssekretar Kraetka.

7 Formerly st. s. Verdun.

8 Formerly st. s. New York Central No. 18.

9 Formerly st. s. Alice L. Conway.

10 Formerly st. s. Fred Stebbins.

11 Formerly st. s. Lewis D. Blunk.

12 Formerly st. s. Simon J. Murphy.

13 Formerly st. s. Melville Dollar.

14 Formerly st. s. Roma.

15 Formerly st. s. Roma.

16 Formerly st. s. Van Hogendorp.

17 Formerly st. s. Van Hogendorp.

18 Formerly st. s. Tyee Junior.

19 Formerly st. s. Tyee.

20 Formerly st. s. Tyee.

21 Formerly st. s. Tyee.

22 Formerly st. s. Naugatuck.

MERCHANT STEAM VESSELS OF THE UNITED STATES—Continued.

| Official No. | Signal letters. | Rig. | Name of vessel. | Gross tonnage. | Net tonnage. | Length. | Breadth. | Depth. | Service. | Crew. | Indicated horsepower. | When built. | Where built. | Home port (where permanent documents issued). |
|--------------|-----------------|--------|-------------------------------------|----------------|--------------|---------|----------|--------|----------|-------|-----------------------|-------------|------------------------|---|
| | | | | | | Feet. | Feet. | Feet. | | | | | | |
| 145840 | LHFQ | St. s. | TATOOSH..... | 277 | 154 | 119.2 | 25.2 | 15.5 | Tow. | 15 | 376 | 1900 | Seattle, Wash. | San Francisco, Cal. |
| 145244 | | St. s. | Taurus..... | 50 | 34 | 64.5 | 17.0 | 6.5 | Tow. | 8 | | 1881 | Wilmington, Del. | Wilmington, Del. |
| 145285 | JVHQ | St. p. | Taurus..... | 916 | 624 | 226.3 | 32.0 | 11.2 | Pas. | 35 | 900 | 1881 | Philadelphia, Pa. | New York, N. Y. |
| 207332 | | St. s. | Taurus..... | 89 | 50 | 75.5 | 20.6 | 9.8 | Tow. | 7 | 300 | 1910 | Boston, Mass. | Boston, Mass. |
| 200377 | | St. s. | TAURUS..... | 4,470 | 3,143 | 416.0 | 50.3 | 21.0 | Frt. | 20 | 1,200 | 1903 | Chicago, Ill. | Cleveland, Ohio. |
| 212932 | LFDR | St. s. | TAVERNILLA..... | 351 | 184 | 119.0 | 29.9 | 15.9 | Frt. | 15 | 1,000 | 1915 | Port Richmond, N. Y. | New York, N. Y. |
| 130380 | KDVB | St. y. | TECH..... | 160 | 98 | 115.4 | 20.0 | 9.0 | Yct. | 10 | 350 | 1887 | Marion, Ark. | Wilmington, Del. |
| 212981 | | St. s. | Teddy..... | 9 | 8 | 47.0 | 8.9 | 3.0 | Tow. | 2 | 10 | 1915 | Marion, Ark. | St. Louis, Mo. |
| 283037 | | St. p. | Teddy II..... | 153 | 96 | 74.3 | 20.9 | 4.3 | Frt. | 10 | 40 | 1910 | Fairbanks, Alaska | Eagle, Alaska. |
| 212094 | | St. p. | Telegraph..... | 96 | 63 | 103.0 | 16.2 | 3.2 | Pas. | 3 | 250 | 1914 | Prospor, Oreg. | Empire, Oreg. |
| 145100 | | St. s. | Telephono..... | 15 | 7 | 42.4 | 11.0 | 5.8 | Tow. | 2 | | 1879 | Boston, Mass. | Boston, Mass. |
| 145712 | | St. y. | Taika..... | 35 | 26 | 65.7 | 12.0 | 5.0 | Yct. | 4 | | 1899 | Port Jefferson, N. Y. | New York, N. Y. |
| 24040 | | St. s. | Tempest..... | 412 | 341 | 159.0 | 30.0 | 12.0 | Frt. | 12 | 575 | 1872 | Marion City, Mich. | Do. |
| 145372 | | St. s. | Tempest..... | 14 | 7 | 40.0 | 11.6 | 5.2 | Tow. | 3 | | 1884 | West Bay City, Mich. | Do. |
| 145871 | | St. s. | Tempest..... | 54 | 30 | 64.0 | 17.2 | 6.1 | Tow. | 10 | | 1901 | Do. | Do. |
| 145421 | | St. s. | Temple Emery..... | 85 | 60 | 83.2 | 20.0 | 10.1 | Tow. | 10 | 246 | 1886 | Westport, Wash. | Seattle, Wash. |
| 203804 | KVWD | St. s. | Temple E. D. Jr..... | 682 | 367 | 178.4 | 38.0 | 12.5 | Frt. | 10 | | 1907 | Harold, Mich. | Duluth, Minn. |
| 212555 | LDSR | St. s. | TENNESSEE..... | 7,782 | 4,559 | 470.4 | 65.3 | 23.1 | Pas. | 140 | 3,500 | 1913 | Belfast, Ireland | San Francisco, Cal. |
| 145783 | | St. s. | TENNESSEE..... | 1,240 | 743 | 245.0 | 38.0 | 15.8 | Pas. | 47 | 2,100 | 1893 | Wilmington, Del. | New York, N. Y. |
| 200509 | | St. p. | Tennessee..... | 69 | 59 | 133.7 | 28.7 | 4.0 | Pas. | 10 | 75 | 1911 | Bridgeton, N. J. | Memphis, Tenn. |
| 214707 | | St. s. | TENNESSEE..... | 67 | 51 | 71.0 | 20.0 | 12.5 | Tow. | 4 | 750 | 1917 | Cleveland, Ohio. | Duluth, Minn. |
| 216296 | LHMO | St. s. | TERESA..... | 3,769 | 2,880 | 345.8 | 48.1 | 25.4 | Frt. | 57 | 1,200 | 1900 | Port Glasgow, Scotland | New York, N. Y. |
| 145588 | | St. s. | Terrestrial..... | 129 | 83 | 83.7 | 23.2 | 8.0 | Frt. | 6 | 280 | 1891 | Brooklyn, N. Y. | Do. |
| 205571 | | St. p. | Terrobonna..... | 91 | 91 | 132.0 | 21.0 | 4.3 | Frt. | 25 | 175 | 1908 | Milwaukee, Wis. | New Orleans, La. |
| 201780 | | St. s. | TESSLER..... | 57 | 40 | 70.6 | 16.3 | 8.5 | Fsh. | 4 | | 1905 | Ferrisburg, Mich. | Milwaukee, Wis. |
| 205036 | | St. p. | Totlin..... | 65 | 41 | 60.5 | 12.7 | 3.7 | Frt. | 4 | 32 | 1908 | Fairbanks, Alaska | Eagle, Alaska. |
| 145944 | KSBG | St. s. | TEXAN..... | 8,015 | 5,636 | 471.0 | 57.2 | 31.8 | Frt. | 44 | 3,400 | 1902 | Camden, N. J. | New York, N. Y. |
| 106635 | KGLS | St. s. | TEXAS..... | 116 | 53 | 105.4 | 18.0 | 9.8 | Pas. | 14 | 500 | 1889 | Bristol, R. I. | Baltimore, Md. |
| 213878 | LFSO | St. s. | TEXAS..... | 0,678 | 5,045 | 416.8 | 56.1 | 31.1 | Tnk. | 20 | 3,000 | 1910 | Quincy, Mass. | Port Arthur, Tex. |
| 214024 | | St. s. | TEXAS..... | 93 | 52 | 71.0 | 20.0 | 12.5 | Tow. | 4 | 600 | 1910 | Cleveland, Ohio. | Duluth, Minn. |
| 27635 | KGFN | St. s. | Thames..... | 447 | 269 | 160.5 | 23.0 | 8.3 | Frt. | 12 | 900 | 1889 | Philadelphia, Pa. | Wilmington, Del. |
| 204283 | | St. s. | THE BOSTON FLOATING HOSPITAL..... | 672 | 417 | 100.3 | 47.0 | 8.8 | Pas. | 12 | 200 | 1900 | Boston, Mass. | Boston, Mass. |
| 157447 | | St. s. | THE BRONX..... | 47 | 31 | 75.0 | 18.2 | 0.0 | Pas. | 13 | | 1890 | Tottenville, N. Y. | New York, N. Y. |
| 200090 | | St. s. | THE HARVESTER..... | 7,183 | 5,090 | 525.0 | 63.0 | 31.0 | Frt. | 34 | 1,760 | 1911 | Lorain, Ohio. | Duluth, Minn. |
| 200015 | | St. s. | The Higginson Manfg. Co. No. 3..... | 170 | 143 | 95.4 | 20.3 | 0.0 | Frt. | 4 | | 1903 | Newburgh, N. Y. | Albany, N. Y. |
| 205094 | | St. s. | The Howard Co..... | 234 | 141 | 121.3 | 25.0 | 9.4 | Frt. | 0 | 200 | 1908 | West Haven, Conn. | New Haven, Conn. |
| 202073 | | St. y. | The Limited..... | 40 | 31 | 98.5 | 11.9 | 7.0 | Yct. | 5 | | 1906 | New York, N. Y. | Boston, Mass. |
| 205609 | LHKM | St. s. | The Lowell..... | 238 | 163 | 119.4 | 29.0 | 10.0 | Tow. | 11 | 500 | 1908 | W. New Brighton, N. Y. | New York, N. Y. |
| 203947 | | St. s. | The Moose..... | 93 | 62 | 82.0 | 20.0 | 10.5 | Tow. | 8 | | 1907 | Sapular, Wis. | Duluth, Minn. |
| 76145 | | St. s. | The M. I. Wilcox Co..... | 14 | 10 | 40.5 | 12.0 | 0.2 | Tow. | 2 | | 1880 | Buffalo, N. Y. | Toledo, Ohio. |
| 130510 | | St. s. | THE NEW YORKER..... | 243 | 121 | 112.5 | 20.2 | 11.0 | Frb. | 11 | 600 | 1890 | New York, N. Y. | New York, N. Y. |
| 214020 | | St. p. | The 7 Wonders..... | 52 | 52 | 61.5 | 20.0 | 3.5 | Yct. | 4 | 210 | 1910 | Augusta, Ky. | Louisville, Ky. |
| 101926 | | St. y. | The Silent Night..... | 93 | 42 | 91.0 | 22.0 | 5.0 | Yct. | 5 | | 1902 | Jessup, Md. | Pittsburgh, Pa. |
| 130709 | | St. s. | The Star..... | 77 | 52 | 88.0 | 19.8 | 8.9 | Tow. | 9 | | 1903 | Belle Isle, La. | Savannah, Ga. |
| 145548 | | St. s. | The Trap..... | 41 | 25 | 60.2 | 15.5 | 7.7 | Fsh. | 3 | | 1890 | Baton Rouge, La. | Duluth, Minn. |
| 211800 | | St. p. | Thoma..... | 53 | 35 | 80.0 | 19.0 | 4.0 | Pas. | 8 | 60 | 1913 | Point Caswell, N. C. | Wilmington, N. C. |
| 145781 | | St. s. | THOMAS..... | 591 | 402 | 140.0 | 32.1 | 13.0 | Flr. | 5 | 300 | 1898 | Camden, N. J. | New York, N. Y. |
| 95870 | KTQO | St. y. | Thondara..... | 53 | 29 | 85.0 | 15.0 | 8.3 | Yct. | 7 | | 1880 | Boston, Mass. | Boston, Mass. |
| 145480 | | St. s. | Theodore Smith..... | 33 | 16 | 60.5 | 16.5 | 0.0 | Tow. | 5 | | 1888 | Ferrisville, N. Y. | New York, N. Y. |
| 201091 | | St. s. | THEODORE E. COWLES..... | 33 | 22 | 49.2 | 15.0 | 7.0 | Tow. | 2 | | 1905 | Buffalo, N. Y. | Buffalo, N. Y. |
| 206045 | | St. s. | THEODORE H. WICKWIRE..... | 5,141 | 3,894 | 444.0 | 50.0 | 29.0 | Frt. | 23 | 1,550 | 1909 | Port St. Joe, Mich. | Do. |
| 207760 | | St. s. | THEODORE H. WICKWIRE, JR..... | 0,077 | 4,027 | 504.0 | 50.0 | 26.0 | Frt. | 10 | 1,500 | 1910 | St. Clair, Mich. | Do. |
| 145040 | | St. s. | Thora..... | 73 | 37 | 62.0 | 16.4 | 7.5 | Fsh. | 4 | | 1893 | Grand Haven, Mich. | Marquette, Mich. |
| 145017 | | St. s. | Theresa..... | 61 | 33 | 82.0 | 15.2 | 8.8 | Mso. | 5 | | 1892 | Brooklyn, N. Y. | New York, N. Y. |
| 207088 | | St. s. | Theresa D..... | 8 | 6 | 28.0 | 9.2 | 4.0 | Fsh. | 1 | 8 | 1905 | Grand Haven, Mich. | Grand Haven, Mich. |
| 145430 | | St. s. | Thesus..... | 68 | 29 | 70.0 | 16.5 | 8.8 | Tow. | 4 | | 1880 | Buffalo, N. Y. | St. Louis, Mo. |
| 120872 | KPFV | St. s. | Thetis..... | 407 | 277 | 132.0 | 30.5 | 10.2 | Frt. | 3 | 500 | 1892 | Do. | New York, N. Y. |
| 24820 | | St. s. | Third Michigan..... | 42 | 22 | 63.0 | 14.8 | 7.5 | Tow. | 0 | | 1869 | Ferrisburg, Mich. | Detroit, Mich. |
| 204708 | | St. s. | THOMAS BARTUM..... | 5,783 | 4,485 | 450.0 | 52.2 | 30.0 | Frt. | 19 | 1,050 | 1907 | Windsor, Mich. | Cleveland, Ohio. |
| 145172 | | St. p. | Thomas Clyde..... | 625 | 510 | 212.0 | 31.0 | 7.0 | Pas. | 18 | | 1878 | Wilmington, N. D. | Wilmington, Del. |
| 145704 | | St. s. | THOMAS CUNNINGHAM..... | 70 | 43 | 65.0 | 17.0 | 8.5 | Tow. | 4 | | 1895 | Philadelphia, Pa. | Richmond, Va. |
| 145482 | | St. s. | Thomas Davidson..... | 2,883 | 1,937 | 285.8 | 42.0 | 23.5 | Frt. | 17 | 900 | 1883 | Milwaukee, Wis. | Milwaukee, Wis. |
| 24050 | | St. s. | Thomas Dickson..... | 67 | 40 | 74.8 | 19.0 | 8.0 | Tow. | 8 | | 1873 | Stoughton, N. Y. | Albany, N. Y. |

¹ Formerly st. s. Perry G. Walker.

² Formerly st. y. Nostra.

³ Formerly British st. s. Teneros.

⁴ Formerly st. p. Clatsanz.

⁵ Formerly Austrian st. s. Terra.

⁶ Formerly st. y. ^a Augusta.

⁷ Formerly st. y. ^b Vivionno.

⁸ Formerly st. y. ^c Tornello.

⁹ Formerly st. y. ^d Laurita.

¹⁰ Formerly st. y. ^e Crescent.

¹ Formerly st. s. Yuma.

² Formerly st. s. ^a Daisy.

³ Formerly st. s. ^b William L. Strong.

⁴ Formerly st. s. Jessie P. Leglo.

⁵ Formerly st. p. New Yorker.

¹ Formerly st. y. Vagabonda.

² Formerly st. s. Ellwood.

³ Formerly st. y. ^a Hannell.

⁴ Formerly st. y. ^b Ardea.

⁵ Formerly st. y. Columbia.

MERCHANT STEAM VESSELS OF THE UNITED STATES—Continued.

| Official No. | Signal letters. | Rtg. | Name of vessel. | Gross tonnage. | Net tonnage. | Length. | Breadth. | Depth. | Service. | Crew. | Indicated horsepower. | When built. | Where built. | Home port (where permanent document issues). |
|--------------|-----------------|--------|-------------------------|----------------|--------------|---------|----------|--------|----------|-------|-----------------------|-------------|---------------------------|--|
| 145791 | | St. s. | Thomas Flannery..... | 72 | 49 | 70.2 | 19.1 | 8.9 | Tow. | 5 | | 1898 | Tottenville, N. Y..... | New York, N. Y. |
| 145380 | | St. s. | Thomas Friant..... | 70 | 48 | 96.0 | 18.5 | 6.5 | Pas. | 4 | | 1834 | Grand Haven, Mich..... | Marquette, Mich. |
| 145243 | | St. s. | Thos. Hood..... | 39 | 19 | 59.5 | 15.0 | 8.0 | Tow. | 6 | | 1881 | Buffalo, N. Y..... | Duluth, Minn. |
| 204212 | | St. s. | THOMAS LYNCH..... | 7,240 | 5,450 | 580.0 | 58.0 | 27.5 | Frt. | 25 | 2,000 | 1907 | Chicago, Ill..... | Do. |
| 145631 | | St. s. | THOMAS MAYHAM..... | 2,320 | 1,972 | 286.0 | 41.3 | 21.3 | Frt. | 20 | 800 | 1892 | South Chicago, Ill..... | Cleveland, Ohio. |
| 145885 | | St. p. | THOMAS PATTEN..... | 875 | 685 | 201.5 | 33.2 | 8.2 | Pas. | 20 | 1,300 | 1904 | Newburgh, N. Y..... | Perth Amboy, N. J. |
| 145634 | | St. p. | THOMAS PICKLES..... | 237 | 237 | 125.0 | 13.0 | 7.0 | Fer. | 19 | 474 | 1892 | Jacksonville, Fla..... | New Orleans, La. |
| 145038 | | St. s. | THOMAS WATKINS..... | 19 | 10 | 49.2 | 13.6 | 6.4 | Tow. | 11 | | 1873 | Buffalo, N. Y..... | Milwaukee, Wis. |
| 205801 | | St. s. | THOMAS WATKINS..... | 7,518 | 5,787 | 580.0 | 58.0 | 32.0 | Frt. | 4 | 1,850 | 1911 | London, Ohio..... | Duluth, Minn. |
| 204989 | | St. s. | THOMAS WATKINS..... | 326 | 222 | 123.2 | 27.4 | 14.0 | Frt. | 12 | 900 | 1893 | Newburgh, N. Y..... | New York, N. Y. |
| 80769 | | St. s. | Thos. A. Quigley..... | 45 | 20 | 57.6 | 16.0 | 8.0 | Tow. | 5 | 75 | 1899 | Brooklyn, N. Y..... | Do. |
| 24704 | | St. s. | Thomas B. Wattson..... | 134 | 91 | 97.0 | 20.6 | 7.6 | Tow. | 3 | 175 | 1898 | Chester, Pa..... | Baltimore, Md. |
| 160450 | | St. s. | Thomas B. Webstor..... | 25 | 12 | 48.8 | 13.6 | 6.2 | Tow. | 5 | | 1899 | Baltimore, Md..... | Do. |
| 202692 | | St. s. | Thomas C. Millard..... | 350 | 242 | 113.0 | 28.8 | 9.1 | Pas. | 3 | 425 | 1895 | Tottenville, N. Y..... | New York, N. Y. |
| 203891 | | St. s. | THOMAS F. COLE..... | 7,268 | 5,484 | 580.0 | 58.2 | 33.0 | Frt. | 25 | 2,000 | 1907 | Port Jervis, Mich..... | Duluth, Minn. |
| 145660 | | St. s. | Thos. F. Gilroy..... | 24 | 14 | 52.2 | 12.3 | 5.3 | Fer. | 3 | | 1894 | Tottenville, N. Y..... | New York, N. Y. |
| 202920 | | St. s. | Thomas F. Timmins..... | 103 | 111 | 92.4 | 23.7 | 8.7 | Msc. | 7 | | 1900 | Do..... | Do. |
| 150464 | | St. p. | Thomas H. Benton..... | 84 | 84 | 125.0 | 34.6 | 4.3 | Fer. | 10 | 300 | 1889 | Madison, Ind..... | Chicago, Ill. |
| 202312 | | St. s. | Thomas J. Johnson..... | 73 | 49 | 65.8 | 19.1 | 8.0 | Tow. | 5 | 250 | 1905 | New Baltimore, N. Y..... | New York, N. Y. |
| 136052 | | St. s. | Thomas J. Scully..... | 153 | 78 | 102.0 | 21.6 | 9.0 | Tow. | 10 | 550 | 1889 | Philadelphia, Pa..... | Do. |
| 111112 | | St. s. | Thomas J. Ward..... | 19 | 13 | 46.2 | 13.7 | 5.6 | Fer. | 1 | | 1895 | Saugatuck, Mich..... | Chicago, Ill. |
| 145263 | | St. s. | Thomas J. York, Jr..... | 45 | 22 | 60.0 | 17.0 | 7.7 | Tow. | 6 | | 1881 | Philadelphia, Pa..... | Boston, Mass. |
| 202763 | KVFB | St. s. | Thomas L. Wand..... | 391 | 371 | 174.0 | 33.0 | 12.3 | Frt. | 13 | | 1900 | Albion, Wash..... | Mobile, Ala. |
| 81700 | | St. s. | Thomas M. Mulry..... | 69 | 47 | 74.0 | 20.6 | 6.0 | Pas. | 4 | 3,200 | 1900 | Athens, N. Y..... | New York, N. Y. |
| 145872 | | St. p. | THOMAS S. BENTON..... | 977 | 726 | 203.0 | 35.0 | 13.5 | Pas. | 20 | 730 | 1884 | Brooklyn, N. Y..... | Do. |
| 209734 | | St. p. | THOMAS S. BENTON..... | 2,604 | 1,731 | 273.0 | 42.8 | 17.4 | Fer. | 15 | 1,300 | 1912 | Oakland, Cal..... | San Francisco, Cal. |
| 209906 | | St. s. | THOMAS S. BENTON..... | 335 | 241 | 103.0 | 33.3 | 8.4 | Pas. | 15 | 900 | 1912 | Do..... | Cape Vincent, N. Y. |
| 145703 | | St. s. | THOMAS S. BENTON..... | 157 | 89 | 112.0 | 24.0 | 8.8 | Tow. | 7 | 650 | 1895 | Jacksonville, Fla..... | Jacksonville, Fla. |
| 207131 | | St. p. | THOMAS S. BENTON..... | 1,110 | 646 | 180.0 | 36.0 | 9.8 | Pas. | 34 | 800 | 1910 | Sparrows Point, Md..... | Baltimore, Md. |
| 201163 | | St. s. | THOMAS S. BENTON..... | 37 | 23 | 47.3 | 18.7 | 5.4 | Fer. | 4 | | 1899 | Branford, Miss..... | Mobile, Ala. |
| 145783 | | St. p. | THOMAS S. BENTON..... | 124 | 124 | 140.0 | 25.8 | 4.2 | Fer. | 28 | | 1899 | Apalachicola, Fla..... | Apalachicola, Fla. |
| 212485 | | St. p. | THOMAS S. BENTON..... | 74 | 74 | 118.0 | 20.0 | 4.0 | Fer. | 5 | 200 | 1914 | Jeffersonville, Ind..... | St. Louis, Mo. |
| 145377 | | St. s. | THOMAS S. BENTON..... | 1,248 | 874 | 220.0 | 34.6 | 13.5 | Fer. | 15 | 750 | 1884 | San Francisco, Cal..... | San Francisco, Cal. |
| 111118 | KMTC | St. p. | THOMAS S. BENTON..... | 99 | 67 | 78.6 | 21.1 | 9.9 | Tow. | 8 | | 1896 | Port Richmond, N. Y..... | New York, N. Y. |
| 203172 | | St. p. | THOMAS S. BENTON..... | 692 | 344 | 212.2 | 57.0 | 10.2 | Pas. | 27 | 1,500 | 1900 | Shelburne, Vt..... | Hurlington, Vt. |
| 215418 | LJKQ | St. p. | THOMAS S. BENTON..... | 5,724 | 3,401 | 401.1 | 63.2 | 27.5 | Fer. | 42 | 2,400 | 1914 | Bremenhaven, Germany..... | New York, N. Y. |
| 145835 | | St. s. | Tido..... | 87 | 87 | 117.0 | 22.5 | 3.0 | Tow. | 10 | | 1900 | Ellzabeth, Pa..... | Pittsburgh, Pa. |
| 214530 | LQKV | St. s. | TIDE..... | 303 | 97 | 135.0 | 22.8 | 13.4 | Fsh. | 11 | 600 | 1910 | Manitowoc, Wis..... | Boston, Mass. |
| 214669 | LQPV | St. s. | TIDEWATER..... | 5,268 | 3,351 | 368.0 | 55.2 | 30.5 | Frt. | 38 | 2,500 | 1917 | Camden, N. J..... | New York, N. Y. |
| 145701 | | St. s. | Tigor..... | 20 | 10 | 45.0 | 13.0 | 5.0 | Fsh. | 10 | | 1898 | Kingston, Mass..... | Nowport, R. I. |
| 215218 | LHKN | St. s. | TIGER..... | 0,473 | 3,832 | 410.0 | 60.0 | 29.0 | Frt. | 37 | 3,200 | 1917 | San Francisco, Cal..... | New York, N. Y. |
| 145260 | | St. s. | Tilla..... | 30 | 30 | 72.0 | 14.0 | 6.0 | Tow. | 4 | | 1881 | Memphis, Tenn..... | Morgan City, La. |
| 145915 | | St. s. | Tillie..... | 110 | 65 | 87.0 | 20.0 | 8.0 | Tow. | 7 | 154 | 1901 | Ballard, Wash..... | Pt. Townsend, Wash. |
| 200457 | | St. s. | Tilla..... | 17 | 12 | 47.4 | 12.6 | 4.2 | Fsh. | 4 | 60 | 1903 | Marquette, Wis..... | Milwaukee, Wis. |
| 145780 | | St. s. | Tim Deane..... | 31 | 21 | 69.0 | 15.1 | 6.7 | Fer. | 6 | | 1893 | Buffalo, N. Y..... | Port Huron, Mich. |
| 205149 | | St. s. | Timothy D. Baker..... | 74 | 60 | 65.9 | 19.0 | 8.0 | Tow. | 0 | 250 | 1908 | New Baltimore, N. Y..... | New York, N. Y. |
| 212101 | | St. s. | Timothy J. O'Hara..... | 82 | 56 | 71.0 | 19.0 | 10.6 | Tow. | 4 | | 1914 | Manitowoc, Wis..... | Chicago, Ill. |
| 202515 | | St. s. | TINICUM..... | 481 | 327 | 140.5 | 30.0 | 10.0 | Frt. | 11 | 600 | 1905 | Chester, Pa..... | Philadelphia, Pa. |
| 145405 | | St. s. | Toga..... | 2,320 | 1,684 | 285.5 | 35.9 | 25.7 | Frt. | 10 | 850 | 1885 | Buffalo, N. Y..... | Duluth, Minn. |
| 145958 | | St. s. | TIONESTA..... | 4,320 | 2,652 | 340.0 | 45.2 | 28.0 | Pas. | 44 | 2,600 | 1903 | Wyandotte, Mich..... | Buffalo, N. Y. |
| 215895 | LJNB | St. s. | TIPPECANOE..... | 0,187 | 3,760 | 415.3 | 50.0 | 28.1 | Frt. | 62 | 2,300 | 1914 | Dumfries, Scotland..... | San Francisco, Cal. |
| 145828 | | St. p. | Titan..... | 195 | 123 | 135.0 | 24.0 | 4.0 | Tow. | 14 | | 1899 | Elizabeth, Pa..... | Pittsburgh, Pa. |
| 203045 | KVHT | St. s. | Tiverton..... | 557 | 330 | 155.0 | 30.0 | 12.7 | Frt. | 17 | 400 | 1900 | Helena, Wash..... | San Francisco, Cal. |
| 212565 | LDPJ | St. s. | TIVIVES..... | 5,017 | 3,115 | 378.8 | 60.3 | 20.1 | Pas. | 83 | 3,030 | 1911 | Belfast, Ireland..... | New York, N. Y. |
| 145869 | | St. s. | Toglak..... | 21 | 8 | 54.5 | 14.5 | 5.3 | Tow. | 3 | | 1901 | San Francisco, Cal..... | San Francisco, Cal. |
| 212323 | | St. s. | Toko..... | 9 | 0 | 31.4 | 9.6 | 3.2 | Fer. | 3 | 00 | 1900 | Wells, Mich..... | Milwaukee, Wis. |
| 145092 | | St. s. | Toller..... | 22 | 11 | 60.4 | 12.4 | 4.8 | Tow. | 3 | | 1875 | Newburgh, N. Y..... | Gulf Pt, Mich. |
| 145047 | KSBT | St. s. | TOLEDO..... | 2,051 | 1,980 | 291.4 | 42.0 | 20.0 | Tnk. | 30 | 1,200 | 1902 | Toledo, Ohio..... | Toledo, Ohio. |
| 204831 | | St. s. | Toledo..... | 900 | 810 | 160.0 | 30.5 | 11.2 | Frt. | 4 | 300 | 1907 | Ashtabula, Ohio..... | Erle, Pa. |
| 212032 | | St. s. | Toledo..... | 31 | 22 | 61.8 | 16.0 | 7.7 | Fsh. | 4 | 75 | 1914 | Erle, Pa..... | Do. |
| 213726 | | St. s. | TOLEDO..... | 64 | 32 | 68.0 | 17.0 | 11.0 | Tow. | 11 | 500 | 1915 | Cleveland, Ohio..... | Duluth, Minn. |
| 201341 | | St. p. | Tolo..... | 35 | 22 | 71.0 | 16.0 | 4.5 | Pas. | 5 | | 1904 | Etta, Wash..... | Pt. Townsend, Wash. |
| 202970 | | St. s. | Tolo..... | 62 | 62 | 109.9 | 16.9 | 5.5 | Pas. | 6 | | 1906 | Consville, Wash..... | Seattle, Wash. |
| 145518 | | St. s. | Toto..... | 767 | 621 | 191.3 | 32.0 | 13.8 | Msc. | 13 | 840 | 1889 | Marble City, Mich..... | Buffalo, N. Y. |
| 24934 | | St. p. | Toto..... | 600 | 500 | 182.0 | 35.0 | 6.0 | Tow. | 32 | | 1871 | Pittsburgh, Pa..... | Pittsburgh, Pa. |
| 145211 | | St. s. | Toto..... | 39 | 22 | 63.0 | 17.3 | 7.0 | Tow. | 3 | | 1880 | Buffalo, N. Y..... | Toledo, Ohio. |
| 212257 | | St. p. | Tom Wild..... | 40 | 25 | 60.6 | 20.4 | 2.5 | Tow. | 1 | 75 | 1916 | Chattanooga, Tenn..... | Chattanooga, Tenn. |
| 212912 | | St. p. | Tom C. Powell..... | 91 | 09 | 137.0 | 23.0 | 3.7 | Pas. | 17 | 180 | 1915 | Paducah, Ky..... | St. Louis, Mo. |
| 145393 | | St. s. | Tom S. Wotkyns..... | 02 | 19 | 60.0 | 14.2 | 6.0 | Frt. | 3 | 150 | 1834 | Athens, N. Y..... | New York, N. Y. |

1 Formerly at. s. W. H. Bentley
2 Formerly at. s. P. S. Chappell.

3 Formerly at. s. (a) Turtle.
4 Formerly at. s. (a) James A. Walsh.
5 Formerly at. p. People's Ferry.
6 Formerly at. s. E. C. Baker.

7 Formerly at. s. (a) R. P. Eaton.
8 Formerly at. s. (a) Chicago Harbor No. 4.

9 Formerly at. s. (a) William Coloman.
10 Formerly at. s. (a) Campanian.
11 Formerly at. s. R. B. Little.
12 Formerly German at. s. Camilla Rickmers.

13 Formerly at. s. (a) Tilda.
14 Formerly at. s. (a) U. S. Eng. Tilda.

15 Formerly at. s. (a) Hebert's
16 Formerly at. s. (a) Hebert's
17 Formerly at. s. (a) Hebert's

MERCHANT STEAM VESSELS OF THE UNITED STATES—Continued.

| Official No. | Signal letters. | Rig. | Name of vessel. | Gross tonnage. | Net tonnage. | Length. | Breadth. | Depth. | Service. | Crew. | Indicated horsepower. | When built. | Where built. | Home port (where permanent document issues). |
|--------------|-----------------|---------|-----------------|----------------|--------------|---------|----------|--------|----------|-------|-----------------------|----------------|----------------------|--|
| | | | | | | Feet. | Feet. | Feet. | | | | | | |
| 203055 | | *St. p. | Tomahawk | 70 | 70 | 103.6 | 21.8 | 3.5 | Tow. | 10 | 150 | 1910 | Rumsey, Ky. | Chicago, Ill. |
| 145645 | | St. s. | Tonawanda | 31 | 15 | 59.0 | 16.2 | 7.6 | Tow. | 3 | 8 | 1893 | Buffalo, N. Y. | Buffalo, N. Y. |
| 45459 | | St. s. | Tonquin | 91 | 51 | 64.1 | 17.0 | 7.0 | Frt. | 8 | 1887 | Astoria, Oreg. | Juneau, Alaska. | Juneau, Alaska. |
| 211469 | I.D.M. | St. s. | TOPHA | 5,125 | 3,146 | 371.5 | 69.1 | 23.1 | Tnk. | 36 | 2,350 | 1913 | Newport News, Va. | New York, N. Y. |
| 145841 | K.P.T.S. | St. s. | Tormentor | 252 | 131 | 114.1 | 25.6 | 14.5 | Tow. | 14 | 700 | 1900 | East Boston, Mass. | Do. |
| 145706 | | *St. p. | Tornado | 319 | 209 | 160.0 | 27.0 | 4.5 | Tow. | 10 | 1895 | 1895 | Pittsburgh, Pa. | Pittsburgh, Pa. |
| 207744 | | St. s. | TORRENT | 296 | 197 | 110.0 | 23.0 | 15.0 | Tow. | 6 | 1,200 | 1910 | Louin, Ohio. | Duluth, Minn. |
| 215233 | L.H.J.V. | St. s. | TORRES | 4,943 | 2,955 | 371.5 | 69.1 | 26.8 | Tnk. | 36 | 2,350 | 1917 | Newport News, Va. | New York, N. Y. |
| 95607 | | St. p. | Totenville | 831 | 654 | 200.0 | 35.5 | 12.5 | Fer. | 6 | 450 | 1881 | Newburgh, N. Y. | Do. |
| 116223 | K.H.N.V. | St. s. | Tourist | 290 | 176 | 118.8 | 20.1 | 10.2 | Msc. | 13 | 300 | 1888 | Bath, Me. | Do. |
| 203932 | | *St. p. | Tourist | 407 | 294 | 156.8 | 27.9 | 7.0 | Pas. | 13 | 1907 | 1907 | Port Blakely, Wash. | Juneau, Alaska. |
| 203213 | | St. s. | Tourist | 24 | 9 | 45.2 | 15.3 | 6.4 | Pas. | 2 | 80 | 1908 | East Bath, Me. | Waldoboro, Me. |
| 200052 | | St. s. | TOURIST | 33 | 43 | 76.0 | 18.0 | 8.0 | Pas. | 4 | 120 | 1909 | Cleveland, Ohio. | Erle, Pa. |
| 211073 | | St. s. | Tourist | 64 | 28 | 58.4 | 16.2 | 6.6 | Pas. | 2 | 150 | 1913 | Dothly, Md. | Portland, Me. |
| 21416 | | St. s. | Towanda | 172 | 128 | 107.5 | 29.0 | 8.8 | Frt. | 6 | 164 | 1861 | Glenwood, N. Y. | New York, N. Y. |
| 24895 | | St. s. | TRANSFER | 101 | 59 | 69.0 | 19.5 | 8.1 | Tow. | 6 | 212 | 1872 | Wilmington, Del. | Baltimore, Md. |
| 145503 | | St. p. | TRANSFER | 1,611 | 1,000 | 265.0 | 75.2 | 12.2 | Fer. | 15 | 4,000 | 1888 | Cleveland, Ohio. | Detroit, Mich. |
| 145218 | | St. s. | Transfer No. 2 | 101 | 50 | 92.3 | 21.0 | 8.8 | Tow. | 11 | 350 | 1880 | Philadelphia, Pa. | New Haven, Conn. |
| 145420 | | St. s. | Transfer No. 3 | 130 | 65 | 92.7 | 22.0 | 10.0 | Tow. | 11 | 600 | 1880 | do. | New London, Conn. |
| 145475 | | St. s. | Transfer No. 4 | 142 | 71 | 91.0 | 20.0 | 9.5 | Tow. | 13 | 600 | 1888 | Wilmington, Del. | New Haven, Conn. |
| 145470 | | St. s. | Transfer No. 5 | 142 | 71 | 91.1 | 20.0 | 9.5 | Tow. | 13 | 600 | 1888 | do. | Do. |
| 145581 | | St. s. | Transfer No. 6 | 129 | 64 | 90.1 | 22.2 | 10.5 | Tow. | 13 | 600 | 1891 | do. | Do. |
| 145585 | | St. s. | Transfer No. 7 | 131 | 65 | 90.1 | 22.2 | 10.5 | Tow. | 13 | 600 | 1891 | do. | Do. |
| 145587 | | St. s. | Transfer No. 8 | 196 | 98 | 101.7 | 20.0 | 10.0 | Tow. | 13 | 600 | 1891 | do. | Do. |
| 130444 | K.G.L.D. | St. s. | Transfer No. 10 | 217 | 108 | 114.0 | 23.0 | 11.0 | Tow. | 13 | 600 | 1891 | do. | Do. |
| 145761 | | St. s. | TRANSFER No. 11 | 248 | 109 | 110.0 | 25.0 | 14.0 | Tow. | 13 | 750 | 1898 | Wilmington, Del. | Do. |
| 145770 | | St. s. | TRANSFER No. 12 | 249 | 110 | 110.0 | 25.0 | 14.0 | Tow. | 13 | 750 | 1898 | do. | Do. |
| 145830 | | St. s. | TRANSFER No. 14 | 322 | 189 | 110.0 | 20.1 | 15.8 | Tow. | 13 | 1,800 | 1900 | Bath, Me. | Do. |
| 145837 | | St. s. | TRANSFER No. 15 | 322 | 189 | 110.0 | 20.1 | 15.8 | Tow. | 13 | 1,800 | 1900 | do. | Do. |
| 200761 | K.B.W.Q. | St. s. | TRANSFER No. 16 | 268 | 182 | 112.0 | 20.2 | 14.0 | Tow. | 13 | 1,000 | 1904 | Philadelphia, Pa. | Do. |
| 200769 | K.T.B.J. | St. s. | TRANSFER No. 17 | 268 | 182 | 112.0 | 20.2 | 14.0 | Tow. | 13 | 1,000 | 1904 | do. | Do. |
| 200844 | K.T.B.V. | St. s. | TRANSFER No. 18 | 268 | 182 | 112.0 | 20.2 | 14.0 | Tow. | 13 | 1,000 | 1904 | do. | Do. |
| 202631 | K.V.D.B. | St. s. | TRANSFER No. 19 | 270 | 183 | 112.0 | 20.2 | 14.0 | Tow. | 5 | 1,000 | 1915 | do. | Do. |
| 202634 | K.V.D.O. | St. s. | TRANSFER No. 20 | 270 | 183 | 112.0 | 20.2 | 14.0 | Tow. | 5 | 1,000 | 1915 | do. | Do. |
| 115708 | | *St. p. | TRANSIT | 81 | 81 | 97.0 | 25.0 | 4.5 | Fer. | 4 | 18 | 1880 | Pittsburgh, Pa. | Louisville, Ky. |
| 145070 | | St. p. | Transit | 1,560 | 1,079 | 313.5 | 40.5 | 15.7 | Fer. | 13 | 500 | 1875 | San Francisco, Cal. | San Francisco, Cal. |
| 145105 | | St. s. | Transit | 138 | 88 | 94.8 | 28.2 | 7.0 | Frt. | 5 | 125 | 1870 | Greenpoint, N. Y. | New York, N. Y. |
| 145381 | | St. s. | Transit | 113 | 66 | 91.0 | 20.0 | 8.2 | Tow. | 7 | 350 | 1884 | Philadelphia, Pa. | Philadelphia, Pa. |
| 145533 | | *St. p. | Transit | 150 | 124 | 122.0 | 24.0 | 3.0 | Tow. | 13 | 630 | 1880 | Brownsville, Pa. | Pittsburgh, Pa. |
| 145042 | | St. p. | Transport | 318 | 220 | 115.0 | 20.5 | 0.8 | Fer. | 5 | 250 | 1875 | Philadelphia, Pa. | Albany, N. Y. |
| 145211 | | St. p. | Transport | 1,694 | 797 | 254.1 | 45.0 | 14.0 | Fer. | 10 | 2,000 | 1880 | Wyandotte, Mich. | Detroit, Mich. |
| 145770 | | St. s. | Transport | 30 | 20 | 58.8 | 15.1 | 7.1 | Tow. | 3 | 1898 | 1898 | Baltimore, Md. | Baltimore, Md. |
| 145801 | | St. s. | Transport | 162 | 102 | 94.0 | 27.4 | 10.2 | Tow. | 7 | 690 | 1900 | Brooklyn, N. Y. | New York, N. Y. |
| 207270 | L.H.J.R. | St. s. | TRANSPORTATION | 4,015 | 2,444 | 350.0 | 49.2 | 25.0 | Frt. | 32 | 1,700 | 1910 | Camden, N. J. | Boston, Mass. |
| 145424 | | St. s. | Traveler | 145 | 72 | 100.0 | 23.0 | 10.7 | Tow. | 7 | 284 | 1880 | North Bend, Oreg. | Seattle, Wash. |
| 145300 | | St. s. | Trod-Avon | 670 | 508 | 151.2 | 33.3 | 8.4 | Pas. | 28 | 500 | 1884 | Baltimore, Md. | Baltimore, Md. |
| 145689 | | St. s. | Tromont | 85 | 69 | 80.5 | 21.0 | 0.2 | Pas. | 8 | 1895 | 1895 | Brower, Mo. | Castine, Me. |
| 111404 | | St. p. | Tronton | 688 | 516 | 193.0 | 31.3 | 9.3 | Pas. | 21 | 1886 | 1902 | Noank, Conn. | New York, N. Y. |
| 145089 | | St. s. | TRENTON | 85 | 74 | 93.0 | 10.7 | 5.2 | Pas. | 6 | 1894 | 1894 | Philadelphia, Pa. | Elizabeth City, N. C. |
| 150438 | | St. s. | Trenton | 90 | 48 | 87.0 | 20.1 | 9.0 | Tow. | 5 | 275 | 1888 | South Amboy, N. J. | New York, N. Y. |
| 202106 | | St. s. | TRENTON | 517 | 352 | 133.0 | 32.8 | 9.0 | Drg. | 8 | 1905 | 1905 | Buffalo, N. Y. | Buffalo, N. Y. |
| 145684 | | St. p. | Trimble | 242 | 152 | 110.0 | 30.0 | 3.5 | Fer. | 10 | 118 | 1895 | Madison, Ind. | Evansville, Ind. |
| 215915 | I.J.N.S. | St. s. | TRINIDADIAN | 2,450 | 1,765 | 295.0 | 30.0 | 25.4 | Tnk. | 20 | 1,300 | 1892 | Fairhaven, Cal. | San Francisco, Cal. |
| 145357 | I.D.P.K. | St. s. | TRIO | 10 | 8 | 51.1 | 12.3 | 5.0 | Fsh. | 3 | 1883 | 1883 | Newcastle, England | Port Arthur, Tex. |
| 209180 | | St. s. | TRIO | 37 | 18 | 52.0 | 10.3 | 0.0 | Frt. | 2 | 80 | 1911 | Decatur, Wash. | Tacoma, Wash. |
| 100629 | | St. s. | Triton | 93 | 66 | 84.8 | 10.0 | 0.0 | Tow. | 8 | 7 | 1890 | Philadelphia, Pa. | Philadelphia, Pa. |
| 145568 | K.J.B.I. | St. s. | Triton | 250 | 129 | 114.5 | 20.5 | 14.5 | Tow. | 14 | 700 | 1890 | Boston, Mass. | New York, N. Y. |
| 145810 | | St. s. | Triton | 35 | 24 | 62.8 | 15.4 | 0.5 | Tow. | 5 | 1890 | 1890 | Buffalo, N. Y. | Albany, N. Y. |
| 206210 | | St. s. | Triton | 48 | 33 | 78.2 | 18.3 | 5.7 | Pas. | 3 | 180 | 1909 | Houghton, Wash. | Seattle, Wash. |
| 145520 | | St. s. | Triumph | 54 | 27 | 64.0 | 10.7 | 8.0 | Tow. | 4 | 1839 | 1839 | Parkersburg, Oreg. | Portland, Oreg. |
| 127710 | | St. s. | Trojan | 40 | 31 | 69.3 | 11.3 | 7.0 | Tow. | 4 | 200 | 1902 | New Baltimore, N. Y. | New York, N. Y. |
| 200120 | | St. p. | TROJAN | 2,671 | 1,739 | 313.2 | 42.5 | 12.5 | Pas. | 88 | 2,500 | 1909 | Newburgh, N. Y. | Do. |
| 215917 | I.J.P.K. | St. s. | FRONTLITE | 6,852 | 5,267 | 410.4 | 57.2 | 20.8 | Tnk. | 48 | 2,500 | 1918 | Seattle, Wash. | Seattle, Wash. |
| 145780 | | St. s. | TROY | 3,655 | 2,066 | 398.4 | 47.0 | 28.0 | Frt. | 10 | 1,692 | 1898 | Wyanette, Mich. | Buffalo, N. Y. |
| 207112 | | *St. p. | Troy | 41 | 41 | 74.8 | 24.0 | 3.5 | Frt. | 0 | 1097 | 1097 | Do. | Kansas City, Mo. |
| 145626 | K.I.J.W. | St. y. | TRUANT | 100 | 60 | 120.0 | 17.8 | 10.0 | Yct. | 8 | 300 | 1892 | Ir. G. R. L. | Chicago, Ill. |

1 Formerly st. p. Hoboken.

2 Formerly st. y. Sappho.

3 Formerly st. s. Roslyn.

4 Formerly st. s. (a) New England Terminal Co. No. 3.

5 Formerly st. s. (b) Intropid.

6 Formerly st. s. Transfer No. 13.

7 Formerly *st. p. Short Cut.

8 Formerly st. p. (a) Richmond.

9 Formerly st. s. (b) Albion.

10 Formerly st. s. Pittsburgh.

11 Formerly British st. s. (a) Augusta.

12 Formerly British st. s. (b) Cadagua.

13 Formerly British st. s. (c) Trinidadian.

14 Formerly st. s. Asa W. Hughes.

15 (a) G. W. Woodward.

16 Formerly st. s. (b) Water Front.

17 (c) Thomas F. O'Brien.

MERCHANT STEAM VESSELS OF THE UNITED STATES—Continued.

| Official No. | Signal letters. | Rig. | Name of vessel. | Gross tonnage. | Net tonnage. | Length. | Breadth. | Depth. | Service. | Crew. | Indicated horsepower. | When built. | Where built. | Home port (where permanent document issues). |
|--------------|-----------------|---------|---------------------|----------------|--------------|---------|----------|--------|----------|-------|-----------------------|-------------|--------------------------|--|
| 216280 | LKQW | St. s. | TUCKAHOE..... | 3,372 | 1,929 | 318.5 | 49.5 | 24.2 | Frt. | 35 | 1,800 | 1918 | Camden, N. J..... | Boston, Mass. |
| 215552 | LITB | St. s. | TUNICA..... | 4,974 | 2,994 | 400.7 | 49.5 | 27.5 | Frt. | 61 | 2,300 | 1899 | Flensburg, Germany.... | San Francisco, Cal. |
| 145928 | | St. s. | Tupper..... | 60 | 40 | 62.9 | 17.1 | 7.0 | Tow. | 7 | | 1902 | Brunswick, Ga..... | Jacksonville, Fla. |
| 212603 | LDQW | St. s. | TURRIALBA..... | 4,952 | 3,083 | 378.8 | 50.3 | 32.2 | Pas. | 90 | 3,650 | 1909 | Belfast, Ireland..... | New York, N. Y. |
| 203795 | KVSW | St. s. | TUSCAN..... | 2,415 | 1,642 | 275.5 | 42.1 | 18.0 | Frt. | 29 | 2,700 | 1907 | Sparrows Point, Md..... | Do. |
| 206937 | | St. s. | Tuscarora..... | 135 | 91 | 91.7 | 17.6 | 9.5 | Frt. | 3 | 120 | 1909 | Tonawanda, N. Y..... | Do. |
| 200630 | | St. s. | TUXEDO..... | 1,483 | 1,008 | 205.5 | 43.5 | 16.4 | Fer. | 7 | 1,200 | 1904 | Wilmington, Del..... | Do. |
| 218142 | | *St. p. | Twilla S..... | 120 | 64 | 105.0 | 21.0 | 3.2 | Tow. | 7 | 275 | 1917 | Knoxwood, Ala..... | Mobile, Ala. |
| 24788 | | St. p. | Twilight..... | 466 | 371 | 176.0 | 27.4 | 6.0 | Pas. | 16 | 900 | 1868 | Wilmington, Del..... | Philadelphia, Pa. |
| 145300 | | *St. p. | Twilight..... | 85 | 85 | 113.0 | 23.0 | 3.0 | Tow. | 13 | | 1882 | Pittsburgh, Pa..... | Pittsburgh, Pa. |
| 145668 | | St. p. | Twin City..... | 292 | 146 | 97.3 | 26.0 | 4.6 | Fer. | 4 | 225 | 1894 | Berkley, Va..... | Norfolk, Va. |
| 205912 | | *St. p. | Twin Cities..... | 418 | 375 | 151.0 | 32.1 | 4.8 | Pas. | 16 | 600 | 1908 | Cello, Ore..... | Portland, Ore. |
| 145882 | | St. y. | Twinkle..... | 20 | 20 | 72.1 | 10.3 | 5.3 | Yot. | 1 | | 1901 | New York, N. Y..... | New York, N. Y. |
| 209103 | | St. s. | Two Bros..... | 9 | 8 | 28.0 | 9.6 | 3.5 | Fsh. | 1 | 20 | 1911 | Northport, Mich..... | Grand Haven, Mich. |
| 145247 | | St. s. | Two Brothers..... | 139 | 90 | 109.5 | 24.0 | 7.9 | Frt. | 5 | 230 | 1881 | Brooklyn, N. Y..... | New York, N. Y. |
| 145600 | | St. s. | Two Brothers..... | 37 | 18 | 54.0 | 14.0 | 6.6 | Feh. | 6 | | 1891 | Sheboygan, Wis..... | Milwaukee, Wis. |
| 212527 | | St. p. | Two Sisters..... | 36 | 27 | 44.0 | 13.6 | 6.5 | Frt. | 5 | 100 | 1914 | St. James, Mich..... | Grand Haven, Mich. |
| 145895 | | *St. p. | Two States..... | 268 | 148 | 157.8 | 34.8 | 5.8 | Frt. | 16 | 285 | 1901 | Savannah, Ga..... | Savannah, Ga. |
| 145309 | LJPR | St. s. | Tyee..... | 316 | 158 | 141.2 | 26.4 | 13.0 | Tow. | 12 | 1,600 | 1884 | Port Ludlow, Wash..... | Seattle, Wash. |
| 145870 | | St. s. | Tyonlo..... | 148 | 98 | 76.0 | 22.5 | 6.0 | Pas. | 8 | 80 | 1901 | San Francisco, Cal..... | Juneau, Alaska. |
| 200681 | | St. s. | Tyrus..... | 174 | 118 | 97.6 | 22.7 | 6.7 | Pas. | 5 | 150 | 1904 | Tacoma, Wash..... | Tacoma, Wash. |
| U. | | | | | | | | | | | | | | |
| 25276 | | St. s. | U. F. Washburn..... | 141 | 102 | 93.0 | 17.0 | 9.7 | Frt. | 3 | 80 | 1890 | Lookport, N. Y..... | New York, N. Y. |
| 25259 | | St. s. | U. S. Grant..... | 35 | 17 | 61.0 | 17.0 | 6.5 | Fah. | 3 | | 1885 | San Francisco, Cal..... | San Francisco, Cal. |
| 25243 | | St. s. | Uarda..... | 93 | 65 | 95.3 | 17.6 | 8.3 | Pas. | 9 | 400 | 1881 | Buffalo, N. Y..... | Marquette, Mich. |
| 25231 | | St. s. | Uganuk..... | 13 | 8 | 46.0 | 12.2 | 4.6 | Tow. | 2 | | 1900 | San Francisco, Cal..... | San Francisco, Cal. |
| 25335 | | St. s. | Ugashik..... | 21 | 8 | 54.5 | 14.5 | 5.3 | Tow. | 3 | | 1901 | | Do. |
| 25270 | | St. p. | Ukiah..... | 2,604 | 2,018 | 271.0 | 42.0 | 10.0 | Fer. | 13 | 1,600 | 1890 | Tiburon, Cal..... | Do. |
| 25200 | | St. p. | Ulster..... | 780 | 680 | 205.0 | 30.5 | 10.2 | Pas. | 23 | 650 | 1892 | Brooklyn, N. Y..... | Albany, N. Y. |
| 206540 | | St. s. | Ulster Davis..... | 26 | 18 | 45.5 | 16.3 | 5.0 | Tow. | 2 | 75 | 1909 | Croton-on-Hudson, N. Y. | Do. |
| 25242 | JVKF | St. s. | Umalla..... | 3,125 | 1,852 | 318.0 | 40.3 | 22.3 | Pas. | 63 | 1,900 | 1881 | Chester, Pa..... | New York, N. Y. |
| 25351 | KRWJ | St. p. | UNCATENA..... | 652 | 370 | 178.0 | 31.0 | 12.0 | Pas. | 12 | 900 | 1902 | Wilmington, Del..... | New Bedford, Mass. |
| 203744 | | *St. p. | Uncle Oliver..... | 156 | 85 | 152.0 | 30.6 | 6.0 | Pas. | 33 | 250 | 1903 | Jefferson City, Ind..... | Vicksburg, Miss. |
| 25331 | | St. s. | Uncle Sam..... | 60 | 56 | 88.0 | 20.0 | 6.3 | Frt. | 4 | | 1900 | New Bern, N. C..... | New Bern, N. C. |
| 25334 | | St. s. | Uncle Sam..... | 20 | 17 | 63.6 | 15.0 | 0.3 | Tow. | 4 | | 1901 | Madison, Md..... | Baltimore, Md. |
| 4250 | HDFM | St. s. | Underwriter..... | 327 | 163 | 120.8 | 26.1 | 14.8 | Tow. | 16 | 600 | 1883 | Philadelphia, Pa..... | New York, N. Y. |
| 25239 | | St. s. | Underwriter..... | 170 | 85 | 112.7 | 22.0 | 11.3 | Pas. | 10 | 400 | 1881 | Camden, N. J..... | New Orleans, La. |
| 25266 | | St. p. | Undine..... | 375 | 297 | 150.0 | 27.0 | 6.0 | Pas. | 14 | | 1888 | Portland, Ore..... | Portland, Ore. |
| 205747 | | *St. p. | Uneeda..... | 66 | 01 | 82.2 | 23.0 | 3.0 | Frt. | 11 | 40 | 1908 | Fort Meyers, Fla..... | Koy West, Fla. |
| 111301 | KRMD | St. s. | Unimak..... | 258 | 158 | 124.8 | 31.5 | 9.5 | Frt. | 13 | 250 | 1902 | Alameda, Cal..... | San Francisco, Cal. |
| 209710 | LCHV | St. s. | UNIMAK..... | 148 | 101 | 100.0 | 19.2 | 12.4 | Whl. | 9 | 375 | 1912 | Seattle, Wash..... | St. Paul, Minn. |
| 25076 | | St. p. | Union..... | 562 | 392 | 153.0 | 33.5 | 11.8 | Fer. | 8 | 300 | 1862 | Greenpoint, N. Y..... | New York, N. Y. |
| 25310 | | St. s. | UNION..... | 67 | 46 | 70.0 | 20.5 | 7.1 | Pas. | 1 | 100 | 1899 | San Francisco, Cal..... | San Francisco, Cal. |
| 25347 | | St. s. | Union..... | 10 | 7 | 41.0 | 11.4 | 3.8 | Tow. | 3 | | 1901 | Croton-on-Hudson, N. Y. | San Juan, P. R. |
| 211218 | | St. s. | Union..... | 139 | 94 | 89.9 | 27.8 | 8.2 | Frt. | 5 | 250 | 1913 | Weehawken, N. J..... | New York, N. Y. |
| 25342 | | St. y. | UNIQUE..... | 33 | 21 | 90.0 | 14.0 | 4.3 | Yot. | 10 | | 1901 | Charleston, W. Va..... | Kansas City, Mo. |
| 90312 | | St. s. | UNLT..... | 188 | 100 | 124.0 | 20.0 | 7.6 | Tow. | 6 | 250 | 1871 | Portland, Conn..... | New York, N. Y. |
| 206330 | LGVN | St. y. | UNITED STATES..... | 2,058 | 1,122 | 247.4 | 40.2 | 23.8 | Yot. | 60 | 2,500 | 1909 | Mantolow, Wis..... | Galveston, Tex. |
| 130522 | | St. s. | Unity..... | 404 | 311 | 101.0 | 30.5 | 10.0 | Frt. | 5 | 281 | 1890 | Elm Park, N. Y..... | New York, N. Y. |
| 25357 | | St. y. | Uno..... | 37 | 25 | 91.0 | 11.0 | 5.7 | Yot. | 5 | | 1903 | Mariners Harbor, N. Y. | Bridgeport, Conn. |
| 204149 | | St. s. | Urania..... | 61 | 41 | 58.3 | 18.2 | 4.0 | Pas. | 5 | 75 | 1907 | Seattle, Wash..... | Seattle, Wash. |
| 81083 | | St. s. | URANUS..... | 4,426 | 2,832 | 416.0 | 50.0 | 24.0 | Frt. | 20 | 1,700 | 1900 | Cleveland, Ohio..... | Cleveland, Ohio. |
| 212754 | | St. s. | URANUS..... | 33 | 22 | 61.0 | 16.0 | 6.4 | Fsh. | 6 | 90 | 1914 | Erie, Pa..... | Erie, Pa. |
| 25340 | | St. s. | Urusla..... | 180 | 120 | 114.0 | 28.0 | 7.0 | Pas. | 10 | 250 | 1901 | Albany, N. Y..... | Albany, N. Y. |
| 100445 | | St. s. | Uruca..... | 88 | 44 | 81.7 | 20.5 | 9.3 | Tow. | 3 | | 1889 | Athens, N. Y..... | New York, N. Y. |
| 200954 | | St. s. | URUCA..... | 3,633 | 2,058 | 325.0 | 44.2 | 30.0 | Frt. | 17 | 1,700 | 1904 | Wyandotte, Mich..... | Buffalo, N. Y. |
| 207842 | | St. s. | URUCA..... | 1,351 | 919 | 181.5 | 40.0 | 15.9 | Fer. | 7 | 1,400 | 1910 | Newburgh, N. Y..... | New York, N. Y. |
| 25205 | | St. s. | Utopia..... | 423 | 350 | 123.8 | 24.6 | 9.1 | Pas. | 12 | 325 | 1893 | Seattle, Wash..... | Seattle, Wash. |
| 208055 | | St. s. | Uwanta..... | 63 | 32 | 68.7 | 16.0 | 6.5 | Fsh. | 5 | 120 | 1911 | Ilwaco, Wash..... | Pt. Townsend, Wash. |
| V. | | | | | | | | | | | | | | |
| 101861 | | *St. p. | V. L. Watson..... | 55 | 40 | 101.0 | 10.7 | 3.8 | Tow. | 10 | | 1900 | Harvey, La..... | New Orleans, La. |
| 81511 | KMGS | St. y. | Valcour..... | 61 | 48 | 80.5 | 14.2 | 8.5 | Yot. | 4 | | 1895 | Nyaok, N. Y..... | Plattsburg, N. Y. |
| 201041 | IJQC | St. s. | VALDEZ..... | 2,382 | 1,805 | 244.0 | 43.2 | 27.0 | Frt. | 22 | 1,350 | 1903 | Ecorse, Mich..... | Pt. Townsend, Wash. |
| 85213 | | St. s. | Valerio..... | 58 | 20 | 69.2 | 17.0 | 7.2 | Tow. | 8 | | 1872 | Sandusky, Ohio..... | Duluth, Minn. |
| 75975 | | *St. p. | Vallant..... | 307 | 307 | 103.5 | 20.8 | 5.0 | Tow. | 26 | | 1877 | Pittsburgh, Pa..... | Pittsburgh, Pa. |
| 203550 | | St. s. | Vallant..... | 34 | 18 | 58.7 | 14.8 | 5.8 | Frt. | 2 | | 1900 | Friday Harbor, Wash..... | San Francisco, Cal. |

1 Formerly German st. s. Sambre.

2 Formerly British st. s. Turrialba.

3 Formerly st. p. Concordia.

4 Formerly st. s. Charles Penarson.

5 Formerly st. s. Redwood City.

6 Formerly st. s. Middlesex.

7 Formerly st. s. (a) New York Central Ltg. Co. No. 14.

(b) New York Central No. 11.

8 Formerly st. y. William E. Reis.

9 Formerly st. s. (a) Judy.

(b) Altho.

10 Formerly st. y. Washita.

11 Formerly st. s. Bennington.

12 Formerly st. s. Golden Eagle.

13 Formerly st. p. Joseph Nixon.

MERCHANT STEAM VESSELS OF THE UNITED STATES—Continued.

| Official No. | Signal letters. | Rig. | Name of vessel. | Gross tonnage. | Net tonnage. | Length. | Breadth. | Depth. | Service. | Crew. | Indicated horsepower. | When built. | Where built. | Home port (where permanent document issues). |
|--------------|-----------------|---------|------------------------------|----------------|-----------------|---------|----------|--------|----------|-------|-----------------------|-------------|-----------------------------|--|
| | | | | | | Feet. | Feet. | Feet. | | | | | | |
| 206941 | | St. s. | Vallant..... | 33 | 22 | 53.2 | 15.3 | 6.3 | Fsh. | 3 | 60 | 1909 | Erie, Pa..... | Chicago, Ill. |
| 155011 | | St. p. | ¹ Vallejo..... | 414 | 255 | 123.2 | 31.5 | 9.9 | For. | 6 | 445 | 1879 | East Portland, Oreg..... | San Francisco, Cal. |
| 101894 | | *St. p. | Valletta..... | 419 | 368 | 176.0 | 38.0 | 0.0 | Frt. | 13 | 120 | 1901 | Benicia, Cal..... | Do. |
| 101823 | | *St. p. | Valley Belle..... | 79 | 79 | 127.4 | 22.9 | 3.4 | Pas. | 15 | 150 | 1898 | Parkersburg, W. Va..... | Pittsburgh, Pa. |
| 101810 | KPDG | St. s. | VALLEY FORGE..... | 558 | 352 | 158.0 | 20.0 | 18.0 | Tow. | 19 | 1,000 | 1898 | Wilmington, Del..... | Philadelphia, Pa. |
| 101808 | | *St. p. | Valley Gem..... | 156 | 156 | 125.2 | 26.4 | 4.2 | Pas. | 11 | 273 | 1897 | Marietta, Ohio..... | Pittsburgh, Pa. |
| 101801 | | St. s. | Valvoline..... | 87 | 59 | 81.2 | 24.3 | 7.3 | Tow. | 5 | | 1897 | Athens, N. Y..... | New York, N. Y. |
| 91966 | KHQV | St. s. | ² Van..... | 719 | 635 | 190.0 | 26.0 | 9.0 | Msc. | 15 | 256 | 1887 | Wilmington, Del..... | Do. |
| 161537 | | St. s. | VANGUARD..... | 80 | 40 | 81.0 | 17.2 | 9.0 | Tow. | 7 | | 1835 | Pittsburgh, Pa..... | Paducah, Ky. |
| 161873 | | St. s. | Vanguard..... | 75 | 51 | 64.5 | 18.1 | 4.8 | Tow. | 5 | | 1901 | Astoria, Oreg..... | Astoria, Oreg. |
| 201544 | KTMJ | St. s. | Vanguard..... | 358 | 228 | 137.5 | 32.5 | 10.8 | Pas. | 20 | 450 | 1904 | Alameda, Cal..... | San Francisco, Cal. |
| 161879 | KTWV | St. s. | ³ Vasco..... | 298 | 160 | 131.0 | 22.4 | 10.3 | Frt. | 3 | | 1893 | Newcastle, England..... | New York, N. Y. |
| 201950 | | St. s. | Vashon..... | 100 | 68 | 94.0 | 20.5 | 5.7 | Pas. | 5 | 220 | 1905 | Dockton, Wash..... | Tacoma, Wash. |
| 215120 | | St. s. | Vashon II..... | 99 | 56 | 105.6 | 22.6 | 6.8 | Pas. | 4 | | 1917 | Burton, Wash..... | Do. |
| 161849 | KPMW | St. y. | ⁴ VEDETTE..... | 441 | 212 | 169.4 | 26.0 | 14.8 | Yct. | 31 | 1,100 | 1899 | Bath, Me..... | New York, N. Y. |
| 101850 | | St. y. | Vega..... | 34 | 17 ¹ | 64.4 | 13.4 | 6.0 | Yct. | 2 | | 1901 | Noank, Conn..... | Stonington, Conn. |
| 202895 | | St. s. | ⁵ VEGA..... | 4,382 | 3,205 | 416.0 | 50.0 | 28.0 | Frt. | 21 | 1,400 | 1906 | Cleveland, Ohio..... | Cleveland, Ohio. |
| 161859 | | St. s. | VELOX..... | 36 | 24 | 64.8 | 11.0 | 0.9 | Frb. | 4 | | 1900 | Bryonno, N. J..... | New York, N. Y. |
| 101780 | | St. s. | Venezuela..... | 2,125 | 1,733 | 203.3 | 40.7 | 20.3 | Frt. | 20 | 800 | 1897 | West Bay City, Mich..... | Milwaukee, Wis. |
| 214325 | LESN | St. s. | ⁶ VENEZUELA..... | 3,611 | 3,443 | 380.0 | 48.7 | 32.5 | Frt. | 120 | 3,350 | 1915 | Amsterdam, Holland..... | San Francisco, Cal. |
| 127016 | KLVV | St. y. | Venice..... | 60 | 41 | 92.6 | 13.7 | 8.0 | Yct. | 4 | | 1893 | Thaen, N. Y..... | Cape Vincent, N. Y. |
| 161871 | KQML | St. s. | VENTURA..... | 6,282 | 3,018 | 406.0 | 50.2 | 21.3 | Pas. | 119 | 3,508 | 1903 | Philadelphia, Pa..... | San Francisco, Cal. |
| 161820 | | St. y. | Venturo..... | 59 | 18 | 60.3 | 12.1 | 3.4 | Yct. | 3 | | 1893 | New York, N. Y..... | New York, N. Y. |
| 161917 | | St. s. | Venturo..... | 21 | 35 | 65.4 | 22.1 | 5.3 | Frt. | 4 | 85 | 1902 | Gardiner, Mo..... | Portland, Me. |
| 204809 | | St. s. | Venturo..... | 36 | 14 | 70.5 | 15.3 | 5.4 | Tow. | 4 | 175 | 1907 | Friday Harbor, Wash..... | Seattle, Wash. |
| 161876 | | St. s. | VENUS..... | 3,719 | 2,766 | 340.0 | 48.0 | 28.0 | Frt. | 20 | 1,450 | 1901 | Lorain, Ohio..... | Cleveland, Ohio. |
| 101884 | | St. s. | Venus..... | 15 | 0 | 39.4 | 12.4 | 5.0 | Pas. | 1 | | 1901 | Coquille, Oreg..... | Coos Bay, Oreg. |
| 206930 | | St. s. | Venus..... | 68 | 45 | 68.2 | 14.8 | 4.4 | Pas. | 3 | | 1912 | Massena, N. Y..... | Ogdensburg, N. Y. |
| 213513 | | St. s. | Venus..... | 32 | 21 | 61.0 | 16.8 | 6.4 | Fsh. | 4 | 90 | 1915 | Erie, Pa..... | Erie, Pa. |
| 201807 | | St. s. | Verana..... | 16 | 9 | 50.0 | 8.6 | 3.0 | Pas. | 3 | | 1905 | Minneapolis, Minn..... | St. Paul, Minn. |
| 92525 | | St. s. | ⁷ Vorbest..... | 50 | 26 | 61.2 | 18.0 | 7.0 | Tow. | 4 | | 1893 | Athens, N. Y..... | New York, N. Y. |
| 101944 | | St. p. | VERMONT..... | 1,105 | 608 | 251.5 | 34.0 | 10.0 | Pas. | 45 | | 1903 | Shelburne, Vt..... | Burlington, Vt. |
| 212455 | | St. s. | VERMONT..... | 99 | 51 | 71.0 | 20.0 | 12.5 | Tow. | 5 | 750 | 1914 | Cleveland, Ohio..... | Duluth, Minn. |
| 201138 | | *St. p. | Verne Swain..... | 165 | 98 | 130.4 | 28.8 | 4.7 | Pas. | 11 | 250 | 1904 | Stillwater, Minn..... | New Orleans, La. |
| 211179 | | *St. p. | Verne Swain..... | 106 | 123 | 186.4 | 31.0 | 4.9 | Pas. | 15 | 6,800 | 1913 |do..... | Peoria, Ill. |
| 161681 | | St. p. | Vernie Mao..... | 91 | 91 | 124.3 | 22.0 | 3.8 | Tow. | 18 | | 1892 | Wabasha, Minn..... | Cincinnati, Ohio. |
| 204684 | | St. s. | VERONA..... | 6,186 | 4,765 | 480.0 | 62.0 | 30.0 | Frt. | 22 | 1,600 | 1907 | Lorain, Ohio..... | Cleveland, Ohio. |
| 207675 | | St. s. | Verona..... | 142 | 96 | 112.9 | 29.8 | 7.3 | Tow. | 6 | 600 | 1910 | Dockton, Wash..... | Tacoma, Wash. |
| 213683 | | St. s. | Veronica L..... | 29 | 18 | 62.5 | 14.9 | 7.8 | Tow. | 3 | 200 | 1915 | Benton Harbor, Mich..... | Albany, N. Y. |
| 161703 | | St. s. | Vesta..... | 58 | 29 | 75.0 | 17.7 | 7.0 | Pas. | 5 | | 1892 | Baltimore, Md..... | Boston, Mass. |
| 101715 | | St. y. | Vesta..... | 70 | 45 | 87.6 | 15.5 | 8.7 | Yct. | 7 | | 1893 | Brooklyn, N. Y..... | Cleveland, Ohio. |
| 101907 | | *St. p. | VESTA..... | 89 | 89 | 135.0 | 23.4 | 4.1 | Tow. | 9 | | 1902 | Pittsburgh, Pa..... | Pittsburgh, Pa. |
| 210932 | LOTF | St. s. | VESTA..... | 3,663 | 2,223 | 321.7 | 40.2 | 27.5 | Tnk. | 29 | 1,700 | 1913 | Camden, N. J..... | New York, N. Y. |
| 25929 | | St. s. | Vester..... | 117 | 70 | 90.4 | 18.4 | 9.0 | Feh. | 23 | | 1876 | Boothbay, Me..... | Wilmington, Del. |
| 11474 | | St. p. | ⁸ Victor..... | 189 | 139 | 120.0 | 24.0 | 7.3 | Frt. | 7 | 275 | 1854 | Athens, N. Y..... | Albany, N. Y. |
| 25916 | | St. s. | Victor..... | 101 | 73 | 99.1 | 17.4 | 7.0 | Cal. | 8 | 130 | 1875 | Lockport, Ill..... | Chicago, Ill. |
| 161702 | | St. s. | Victor..... | 18 | 12 | 61.3 | 13.3 | 4.0 | Pas. | 3 | 35 | 1893 | Scranton, Miss..... | Quitport, Miss. |
| 101703 | | St. s. | Victor..... | 20 | 18 | 63.2 | 13.5 | 4.8 | Pas. | 3 | | 1897 | Vorgermes, Vt..... | Burlington, Vt. |
| 25808 | | St. s. | Victoria..... | 102 | 110 | 90.3 | 28.0 | 10.4 | Fer. | 8 | 500 | 1872 | Detroit, Mich..... | Detroit, Mich. |
| 05532 | | St. s. | ¹⁰ Victoria..... | 77 | 38 | 82.1 | 17.5 | 8.8 | Tow. | 9 | | 1878 | Camden, N. J..... | Albany, N. Y. |
| 101811 | | *St. p. | Victoria..... | 718 | 409 | 170.1 | 35.4 | 5.9 | Pas. | 27 | 700 | 1898 | Seattle, Wash..... | St. Michael, Alaska. |
| 101820 | | *St. p. | Victoria..... | 55 | 30 | 75.0 | 20.5 | 5.0 | Frt. | 3 | | 1897 | St. Michael, Alaska..... | Do. |
| 101826 | KNRM | St. s. | ¹¹ Victoria..... | 3,592 | 2,112 | 361.1 | 40.1 | 10.0 | Pas. | 82 | 2,500 | 1870 | Dumbarton, Scotland..... | Pt. Townsend, Wash. |
| 169015 | | St. s. | ¹² VICTORIA..... | 596 | 405 | 122.0 | 30.0 | 11.0 | Frt. | 8 | | 1917 | Buffalo, N. Y..... | Buffalo, N. Y. |
| 145242 | | St. s. | ¹³ Victory T..... | 120 | 74 | 87.0 | 26.0 | 8.4 | Frt. | 5 | 75 | 1881 | Philadelphia, Pa..... | New York, N. Y. |
| 161758 | | St. s. | VICTORY..... | 4,627 | 3,707 | 459.0 | 48.3 | 22.5 | Frt. | 20 | 1,500 | 1895 | Chicago, Ill..... | Cleveland, Ohio. |
| 203626 | | St. s. | VICTORY..... | 90 | 65 | 68.5 | 20.1 | 8.4 | Tow. | 7 | 100 | 1900 | Philadelphia, Pa..... | New York, N. Y. |
| 207690 | | St. s. | ¹⁴ Victory..... | 61 | 42 | 69.0 | 18.0 | 5.8 | Pas. | 3 | 53 | 1910 | Detroit, Mich..... | Detroit, Mich. |
| 101554 | | St. s. | Vigilant..... | 80 | 35 | 84.1 | 17.0 | 8.0 | Pas. | 6 | | 1890 | Boston, Mass..... | Boston, Mass. |
| 101735 | | St. s. | Vigilant..... | 15 | 7 | 47.5 | 12.0 | 5.2 | Feh. | 2 | | 1894 |do..... | Newport, R. I. |
| 101700 | | St. s. | Vigilant..... | 21 | 15 | 55.4 | 12.7 | 5.0 | Pol. | 8 | | 1897 | Alexandria, Va..... | Washington, D. C. |
| 101920 | | St. s. | Vigilant..... | 93 | 60 | 74.0 | 20.8 | 8.0 | Tow. | 5 | | 1902 | Long Island City, N. Y..... | New York, N. Y. |
| 204707 | | St. s. | Vigilant..... | 70 | 49 | 64.6 | 10.2 | 8.5 | Tow. | 5 | 70 | 1907 | Tacoma, Wash..... | Tacoma, Wash. |
| 214011 | LOJO | St. s. | ¹⁵ Vigo..... | 2,470 | 1,476 | 329.2 | 31.3 | 25.8 | Frt. | 30 | 1,200 | 1875 | Havre, France..... | New York, N. Y. |
| 15800 | | St. s. | ¹⁶ Viking..... | 145 | 80 | 110.1 | 21.5 | 7.3 | Frt. | 5 | 108 | 1872 | Norfolk, Va..... | Reedville, Va. |
| 115750 | | St. s. | ¹⁷ Viking..... | 77 | 38 | 89.0 | 18.0 | 0.0 | Tow. | 8 | | 1891 | Camden, N. J..... | New York, N. Y. |
| 101612 | | St. s. | VIKING..... | 1,117 | 043 | 217.4 | 37.1 | 15.0 | Frt. | 14 | 850 | 1889 | Buffalo, N. Y..... | Duluth, Minn. |

¹ Formerly st. p. O. & O. R. R. Ferry No. 3.² Formerly st. s. Mantoo.³ Formerly st. s. (a) British Cromer.⁴ Formerly st. s. (b) Spanish Vasco.⁵ Formerly st. y. Virginia.⁶ Formerly st. s. Pennants White.⁷ Formerly Dutch st. s. Venezuela.⁸ Formerly st. y. Clara.⁹ Formerly st. s. Mabe.¹⁰ Formerly (a) st. p. John I. Lookwood.¹¹ Formerly (b) U. S. S. John I. Lookwood.¹² Formerly (c) st. p. Henry Smith.¹³ Formerly (d) U. S. Q. M. D. st. p. Henry Smith.¹⁴ Formerly st. s. Heroules.¹⁵ Formerly British st. s. (a) Parthia.¹⁶ Formerly British st. s. (b) Victoria.¹⁷ Formerly (a) dredge Accomodation.¹⁸ Formerly (b) dredge Victoria.¹⁹ Formerly st. s. T. L. Sturtevant.²⁰ Formerly st. s. Alex J. Sullivan.²¹ Formerly French st. s. (a) Portena.²² Formerly French st. s. (b) Contro Amiral Coubet.²³ Formerly st. s. Lucy.²⁴ Formerly st. s. B. J. Lonnex.

MERCHANT STEAM VESSELS OF THE UNITED STATES—Continued.

| Official No. | Signal letters. | Rtg. | Name of vessel. | Gross tonnage. | Net tonnage. | Length. | Breadth. | Depth. | Services. | Crew. | Indicated horsepower. | When built. | Where built. | Home port (where permanent document issued). |
|--------------|-----------------|--------|----------------------------|----------------|--------------|---------|----------|--------|-----------|-------|-----------------------|-------------|---------------------------|--|
| 101731 | KLWD | St. s. | Viking..... | 234 | 102 | 114.0 | 24.0 | 10.0 | Pas. | 11 | 902 | 1894 | Wilmington, Del..... | New York, N. Y. |
| 200502 | LBFD | St. y. | VIRGINIA..... | 290 | 151 | 150.5 | 23.0 | 12.5 | Yot. | 21 | 1,000 | 1900 | do..... | Do. |
| 215750 | | St. s. | Viking II..... | 8 | 6 | 40.0 | 11.3 | 2.0 | Tow. | 1 | 60 | 1917 | Astoria, Oreg..... | Astoria, Oreg. |
| 25805 | | St. s. | Vlm..... | 30 | 18 | 68.9 | 10.5 | 7.0 | Tow. | 4 | 100 | 1872 | South Boston, Mass..... | Boston, Mass. |
| 213078 | | St. p. | Vlm..... | 94 | 04 | 125.0 | 23.2 | 4.3 | Pas. | 0 | 100 | 1915 | Jeffersonville, Ind..... | Cincinnati, Ohio. |
| 101690 | | St. s. | Vinal Haven..... | 180 | 120 | 100.0 | 10.0 | 7.5 | Pas. | 7 | 135 | 1892 | Searsport, Mo..... | Rockland, Me. |
| 201834 | | St. p. | Vineot D..... | 10 | 12 | 01.0 | 12.0 | 2.0 | Frt. | 3 | 300 | 1905 | Plaquemine, La..... | Morgan City, La. |
| 77492 | LUCK | St. s. | VINDAL..... | 1,200 | 935 | 220.0 | 40.0 | 14.0 | Frt. | 25 | 800 | 1879 | West Hay City, Mich..... | New York, N. Y. |
| 204005 | | St. s. | Vindicator..... | 57 | 39 | 61.5 | 10.5 | 5.8 | DRG. | 4 | 400 | 1907 | Seattle, Wash..... | Pt. Townsend, Wash. |
| 203833 | | St. p. | Viola..... | 39 | 37 | 81.5 | 17.8 | 3.5 | Frt. | 5 | 40 | 1907 | Freeport, Fla..... | Pensacola, Fla. |
| 203892 | | St. s. | Viola..... | 10 | 0 | 34.0 | 10.0 | 4.0 | Fah. | 3 | 10 | 1900 | Milwaukee, Wis..... | Grand Haven, Mich. |
| 101590 | | St. s. | Violot..... | 12 | 0 | 34.7 | 12.5 | 4.2 | Tow. | 2 | | 1837 | Seattle, Wash..... | Tacoma, Wash. |
| 101762 | | St. s. | Violot II..... | 18 | 7 | 58.2 | 13.2 | 4.2 | Tow. | 8 | | 1895 | Hartsville, La..... | New Orleans, La. |
| 200488 | | St. s. | Virgo..... | 70 | 47 | 70.0 | 17.5 | 6.0 | Pas. | 3 | 140 | 1903 | New Orleans, La..... | Do. |
| 200532 | | St. s. | Virgil G. Bogue..... | 170 | 91 | 118.7 | 21.0 | 11.0 | Tow. | 0 | 500 | 1909 | Long Beach, Cal..... | San Francisco, Cal. |
| 125044 | | St. p. | Virginia..... | 282 | 178 | 101.0 | 42.0 | 5.0 | Pas. | 28 | | 1893 | Brownsville, Pa..... | Evansville, Ind. |
| 141693 | | St. s. | Virginia..... | 60 | 44 | 71.0 | 18.5 | 8.4 | Tow. | 4 | | 1872 | Port Richmond, N. Y..... | New York, N. Y. |
| 101625 | | St. s. | Virginia..... | 31 | 22 | 74.0 | 15.8 | 7.0 | Pas. | 5 | | 1901 | Memphis, Tenn..... | St. Louis, Mo. |
| 101712 | | St. s. | Virginia..... | 83 | 40 | 70.5 | 18.0 | 5.5 | Oys. | 8 | | 1894 | New Haven, Conn..... | Bridgeport, Conn. |
| 101775 | | St. s. | Virginia..... | 157 | 78 | 113.0 | 10.0 | 10.7 | Fah. | 8 | | 1893 | Bordontown, N. J..... | Reedville, Va. |
| 101701 | | St. p. | Virginia..... | 818 | 607 | 150.0 | 30.0 | 13.3 | For. | 6 | 500 | 1896 | Chester, Pa..... | New York, N. Y. |
| 101909 | | St. y. | Virginia..... | 20 | 13 | 72.4 | 10.8 | 4.3 | Yot. | 3 | | 1897 | Alexandria Bay, N. Y..... | Cape Vincent, N. Y. |
| 101945 | | St. s. | VIRGINIA..... | 635 | 354 | 191.0 | 32.0 | 12.0 | Pas. | 23 | 2,000 | 1902 | Richmond, Va..... | Newport News, Va. |
| 202107 | | St. p. | VIRGINIA..... | 303 | 614 | 181.0 | 31.2 | 0.4 | Pas. | 35 | 750 | 1903 | Sparrows Point, Md..... | Baltimore, Md. |
| 200361 | | St. s. | VIRGINIA..... | 2,027 | 1,378 | 297.7 | 44.1 | 15.7 | Pas. | 55 | 2,350 | 1905 | Wilmington, Del..... | Do. |
| 212140 | | St. s. | VIRGINIA..... | 71 | 49 | 69.3 | 15.5 | 6.3 | Pas. | 0 | 180 | 1909 | Bath, Mo..... | Bath, Mo. |
| 215371 | LUHP | St. s. | VIRGINIA..... | 99 | 51 | 71.0 | 20.0 | 12.5 | Tow. | 4 | 750 | 1914 | Cleveland, Ohio..... | Duluth, Minn. |
| 201410 | | St. s. | Virginia Clitzen..... | 0,000 | 5,043 | 416.3 | 59.1 | 31.1 | Tnk. | 40 | 3,000 | 1917 | Quincy, Mass..... | New York, N. Y. |
| 201781 | | St. s. | Virginia III..... | 14 | 7 | 45.3 | 13.0 | 4.0 | Tow. | 3 | | 1904 | Bowers, Va..... | Alexandria, Va. |
| 101595 | | St. s. | Virginia Dare..... | 187 | 120 | 100.0 | 20.0 | 6.0 | Pas. | 5 | 150 | 1910 | Tacoma, Wash..... | Seattle, Wash. |
| 25470 | | St. s. | Virginia DeS...a..... | 62 | 26 | 71.0 | 18.5 | 7.7 | Tow. | 2 | 75 | 1893 | Wilmington, Del..... | New York, N. Y. |
| 03309 | KSLF | St. s. | VIRGINIAN..... | 7,014 | 5,077 | 401.5 | 58.2 | 24.4 | Frt. | 46 | 5,200 | 1873 | Philadelphia, Pa..... | Newark, N. J. |
| 201458 | KPLF | St. s. | Virginaln..... | 179 | 122 | 102.5 | 23.5 | 10.4 | Tow. | 13 | 500 | 1901 | Sparrows Point, Md..... | New York, N. Y. |
| 207703 | | St. s. | VISITOR..... | 60 | 31 | 65.5 | 15.0 | 8.0 | Frt. | 4 | 40 | 1893 | Camden, N. J..... | Philadelphia, Pa. |
| 216101 | LKVV | St. s. | VITTORIO EMMANUELE II..... | 4,855 | 3,001 | 390.0 | 53.2 | 27.0 | Frt. | 47 | 2,500 | 1918 | Baltimore, Md..... | Do. |
| 25890 | | St. s. | Viva..... | 22 | 21 | 45.1 | 10.5 | 5.7 | Tow. | 3 | | 1874 | Cape Elizabeth, Me..... | Stamford, Conn. |
| 101501 | | St. s. | Viva..... | 43 | 21 | 78.0 | 14.5 | 6.0 | Pas. | 6 | | 1892 | Galveston, Tex..... | Galveston, Tex. |
| 102475 | | St. y. | Polanta..... | 32 | 21 | 82.0 | 11.1 | 5.0 | Yot. | 3 | | 1875 | Buffalo, N. Y..... | Marquette, Mich. |
| 203115 | | St. p. | Volcano..... | 60 | 60 | 122.0 | 22.0 | 4.8 | Tow. | 10 | | 1900 | Parkersburg, W. Va..... | Mobile, Ala. |
| 211590 | | St. p. | Volcano..... | 183 | 110 | 126.5 | 25.8 | 4.0 | Tow. | 10 | 450 | 1910 | Dravosburg, Pa..... | Pittsburgh, Pa. |
| 101594 | | St. s. | Volga..... | 10 | 0 | 48.3 | 13.3 | 4.1 | Tow. | 2 | | 1887 | Astoria, Oreg..... | Pt. Townsend, Wash. |
| 157190 | | St. s. | Volunteer..... | 136 | 109 | 91.7 | 17.8 | 9.0 | Yot. | 3 | 100 | 1887 | Lockport, N. Y..... | New York, N. Y. |
| 101574 | | St. s. | Volunteer..... | 07 | 43 | 85.0 | 20.1 | 8.0 | Tow. | 0 | | 1887 | Littlefield, Pa..... | Jacksonville, Fla. |
| 101580 | | St. s. | Volunteer..... | 02 | 40 | 83.5 | 20.5 | 8.0 | Tow. | 8 | | 1888 | Port Huron, Mich..... | New York, N. Y. |
| 101591 | | St. s. | Volunteer..... | 13 | 0 | 58.0 | 10.5 | 5.0 | Tow. | 4 | | 1887 | Port Huron, Mich..... | Milwaukee, Wis. |
| 101738 | | St. s. | Volunteer..... | 52 | 34 | 62.0 | 10.7 | 6.2 | Pas. | 4 | | 1894 | Philadelphia, Pa..... | Washington, D. C. |
| 101543 | | St. p. | Voyager..... | 09 | 09 | 134.4 | 23.8 | 4.1 | Tow. | 14 | | 1885 | Pittsburgh, Pa..... | Pittsburgh, Pa. |
| 157076 | | St. s. | Vulcan..... | 02 | 31 | 78.8 | 17.0 | 7.0 | Tow. | 11 | | 1832 | Athens, N. Y..... | Galveston, Tex. |
| 101610 | | St. s. | VULCAN..... | 1,759 | 1,460 | 260.0 | 33.0 | 10.5 | Frt. | 10 | 500 | 1889 | Cleveland, Ohio..... | Duluth, Minn. |
| 101098 | | St. p. | Vulcan..... | 270 | 253 | 141.0 | 20.0 | 7.0 | Tow. | 10 | | 1892 | Portland, Oreg..... | Portland, Oreg. |
| 207142 | | St. p. | Vulcan..... | 94 | 01 | 133.4 | 27.0 | 5.0 | Tow. | 0 | 500 | 1910 | Marletta, Ohio..... | Pittsburgh, Pa. |
| W. | | | | | | | | | | | | | | |
| 202438 | | St. s. | W. Harlock..... | 28 | 23 | 65.0 | 12.8 | 3.8 | For. | 2 | | 1905 | Iyons, Iowa..... | Dos Moines, Iowa. |
| 120010 | | St. p. | W. W..... | 213 | 178 | 137.0 | 20.1 | 4.6 | Pas. | 13 | 303 | 1892 | Dubuque, Iowa..... | Louisville, Ky. |
| 204003 | | St. s. | W. A. Holes..... | 22 | 17 | 53.0 | 14.4 | 6.2 | Fah. | 0 | 40 | 1907 | Erie, Pa..... | Erie, Pa. |
| 107603 | | St. s. | W. A. Furness..... | 30 | 28 | 53.2 | 16.8 | 6.9 | Tow. | 5 | | 1901 | Tottenville, N. Y..... | New York, N. Y. |
| 80847 | | St. p. | W. B. Duncan..... | 575 | 575 | 201.0 | 45.0 | 7.4 | Frt. | 10 | 1,172 | 1891 | Jeffersonville, Ind..... | St. Louis, Mo. |
| 211690 | LDVG | St. s. | W. B. KERR..... | 398 | 269 | 130.7 | 27.0 | 14.7 | Frt. | 14 | 200 | 1913 | Port Richmond, N. Y..... | New York, N. Y. |
| 150810 | | St. s. | W. W. McCulloch..... | 18 | 13 | 40.3 | 14.0 | 5.5 | Tow. | 2 | | 1899 | Athens, N. Y..... | Albany, N. Y. |
| 202072 | | St. s. | W. B. SANDERS..... | 103 | 45 | 85.0 | 21.0 | 12.0 | Tow. | 7 | 500 | 1905 | Cleveland, Ohio..... | Bandsky, Ohio. |
| 81049 | | St. p. | W. C. Bradley..... | 175 | 175 | 103.0 | 24.1 | 3.9 | Pas. | 30 | 620 | 1898 | Columbus, Ga..... | Apalachicola, Fla. |
| 205012 | | St. s. | W. C. RICHARDSON..... | 4,937 | 3,714 | 420.0 | 52.0 | 29.0 | Frt. | 21 | 1,650 | 1903 | Wyandotte, Mich..... | Cleveland, Ohio. |
| 215281 | LHKR | St. s. | W. C. Teagle..... | 10,077 | 8,115 | 493.1 | 68.2 | 28.0 | Tnk. | 42 | 3,000 | 1917 | Sparrows Point, Md..... | New York, N. Y. |
| 81535 | | St. s. | W. D. REES..... | 2,700 | 2,093 | 390.4 | 43.0 | 23.5 | Frt. | 20 | 1,300 | 1896 | Cleveland, Ohio..... | Cleveland, Ohio. |
| 203501 | | St. s. | W. E. FITZGERALD..... | 4,040 | 3,701 | 420.0 | 62.0 | 20.0 | Frt. | 21 | 1,650 | 1906 | Weymouth, Mass..... | Duluth, Minn. |
| 80361 | LDWD | St. s. | W. E. Gladwish..... | 121 | 60 | 110.8 | 27.0 | 0.0 | Tow. | 11 | 925 | 1873 | Philadelphia, Pa..... | New York, N. Y. |
| 210565 | | St. s. | W. F. Dalzell..... | 117 | 100 | 87.5 | 23.7 | 0.0 | Tow. | 0 | 400 | 1912 | Tottenville, N. Y..... | Do. |

1 Formerly U. S. C. & G. Survey McArthur.

2 Formerly *st. p. I. G. Woodward.

3 Formerly st. s. Commodore Duryea.

4 Formerly st. s. Lucius, Jr.

5 Formerly st. s. Crescent.

6 Formerly st. s. Typhoon.

7 Formerly st. s. Malne.

8 Formerly st. s. Blue Bell.

9 Formerly st. s. Rosalino.

10 Formerly st. s. Deland.

11 Formerly st. s. D. T. Flanagan.

12 Formerly *st. p. City of Winona.

13 Formerly st. s. Agnes II. White.

14 Formerly st. s. P. M. Cabo, Jr.

15 Formerly st. s. Walwright.

MERCHANT STEAM VESSELS OF THE UNITED STATES—Continued.

| Official No. | Signal letters. | Rtg. | Name of vessel. | Gross tonnage. | Net tonnage. | Length. | Breadth. | Depth. | Service. | Crew. | Indicated horsepower. | When built. | Where built. | Home port (where permanent document issues). |
|--------------|-----------------|---------|-----------------------------|----------------|--------------|---------|----------|--------|----------|-------|-----------------------|-------------|--------------------------|--|
| 214012 | | St. s. | W. G. Fox..... | 10 | 13 | 48.0 | 12.0 | 5.0 | Frt. | 3 | | 1917 | Buffalo, N. Y. | Buffalo, N. Y. |
| 09098 | | St. s. | W. F. Lehmann, sr..... | 43 | 29 | 65.0 | 14.8 | 6.3 | Fsh. | 0 | | 1891 | Grand Haven, Mich. | Port Huron, Mich. |
| 213555 | | St. s. | W. F. Wirtz..... | 7,180 | 5,648 | 530.0 | 60.0 | 32.0 | Frt. | 32 | 2,100 | 1915 | Lorain, Ohio | Cleveland, Ohio |
| 81017 | | St. s. | W. G. Mason..... | 69 | 54 | 81.0 | 20.5 | 10.5 | Tow. | 3 | | 1898 | Port Huron, Mich. | Port Huron, Mich. |
| 203342 | | St. s. | W. G. Pollock..... | 4,872 | 3,695 | 420.0 | 52.0 | 28.0 | Frt. | 21 | 1,470 | 1904 | Chapel Hill, Ohio | Cleveland, Ohio |
| 81403 | | St. s. | W. G. Wilmot..... | 150 | 78 | 99.0 | 23.3 | 11.0 | Pass. | 11 | | 1892 | West Bay City, Mich. | Wilmington, Del. |
| 201881 | | St. s. | W. H. Andrews..... | 78 | 45 | 71.0 | 17.0 | 6.5 | Tow. | 6 | 100 | 1905 | Georgetown, S. C. | Georgetown, S. C. |
| 208384 | | *St. p. | W. H. Hancock..... | 179 | 103 | 112.0 | 20.5 | 6.6 | Fsh. | 6 | 223 | 1911 | West Bay, Mich. | Seattle, Wash. |
| 205310 | | St. s. | W. H. Childs..... | 95 | 60 | 76.0 | 21.0 | 0.8 | Tow. | 7 | 325 | 1908 | Totterville, N. Y. | New York, N. Y. |
| 81839 | | St. s. | W. H. Flannery..... | 116 | 78 | 82.4 | 21.0 | 10.7 | Tow. | 6 | | 1902 | West New Brighton, N. Y. | Do. |
| 200378 | | St. s. | W. H. Pollette..... | 140 | 107 | 91.7 | 17.6 | 9.5 | Canl. | 6 | 85 | 1909 | Tonawanda, N. Y. | Buffalo, N. Y. |
| 81677 | | St. p. | W. H. Frear..... | 261 | 160 | 135.0 | 42.8 | 7.0 | Fer. | 8 | 300 | 1899 | New Baltimore, N. Y. | Albany, N. Y. |
| 81637 | | St. s. | W. H. Mayer..... | 94 | 64 | 80.0 | 24.0 | 11.2 | Tow. | 0 | | 1898 | Beaumont Harbor, Mich. | Milwaukee, Wis. |
| 28023 | | St. s. | W. H. Mohler..... | 30 | 18 | 55.5 | 14.8 | 0.0 | Pass. | 4 | | 1904 | Philadelphia, Pa. | Baltimore, Md. |
| 100188 | | St. s. | W. H. Nealer..... | 11 | 8 | 51.0 | 11.8 | 3.7 | Tow. | 2 | 15 | 1883 | Buffalo, N. Y. | Albany, N. Y. |
| 213950 | | St. s. | W. H. Pugh..... | 31 | 21 | 63.5 | 14.3 | 6.5 | Fsh. | 6 | 81 | 1916 | Reading, Wis. | Milwaukee, Wis. |
| 81253 | | St. s. | W. H. Sawyer..... | 740 | 581 | 201.2 | 37.0 | 13.0 | Frt. | 14 | 1,200 | 1890 | West Bay City, Mich. | Chicago, Ill. |
| 81218 | | St. s. | W. H. Simpson..... | 49 | 27 | 63.3 | 10.1 | 7.7 | Tow. | 7 | | 1889 | Sheboygan, Wis. | Milwaukee, Wis. |
| 215850 | LJKW | St. s. | W. H. Tilford..... | 5,579 | 3,379 | 411.0 | 53.4 | 29.8 | Tnk. | 31 | 2,600 | 1917 | Wilmington, Del. | New York, N. Y. |
| 130848 | | *St. p. | W. H. Warwick..... | 92 | 92 | 110.0 | 24.0 | 3.5 | Tow. | 10 | | 1900 | Jeffersonville, Ind. | Pittsburgh, Pa. |
| 81370 | | St. p. | W. H. Whitman..... | 31 | 31 | 71.5 | 23.0 | 3.2 | Fer. | 0 | | 1892 | Newport, Ky. | Cincinnati, Ohio |
| 100580 | | St. s. | W. H. Williams..... | 100 | 50 | 80.7 | 10.0 | 0.6 | Frt. | 0 | | 1888 | Camden, N. J. | New Orleans, La. |
| 81872 | | St. s. | W. I. Stevens..... | 75 | 48 | 73.4 | 23.0 | 0.8 | Oys. | 8 | 192 | 1903 | Bridgeport, Conn. | Bridgeport, Conn. |
| 81112 | | St. s. | W. J. Carter..... | 235 | 171 | 122.0 | 28.0 | 9.0 | Frt. | 12 | 234 | 1886 | Milwaukee, Wis. | Ogdensburg, N. Y. |
| 81308 | | St. s. | W. J. Latta..... | 20 | 16 | 69.8 | 10.5 | 6.0 | Pass. | 4 | | 1892 | Wilmington, Del. | New York, N. Y. |
| 208425 | | St. s. | W. J. Olcott..... | 70 | 20 | 83.0 | 10.0 | 10.0 | Tow. | 6 | 270 | 1910 | Chicago, Ill. | Duluth, Minn. |
| 81738 | | St. s. | W. J. Warwick..... | 21 | 15 | 39.7 | 11.0 | 7.0 | Tow. | 2 | | 1901 | Buffalo, N. Y. | Buffalo, N. Y. |
| 202875 | | St. s. | W. K. Bixby..... | 5,712 | 4,407 | 480.0 | 52.2 | 30.0 | Frt. | 23 | 1,650 | 1903 | Wyandotte, Mich. | Detroit, Mich. |
| 100051 | | *St. p. | W. K. Field..... | 282 | 282 | 151.0 | 30.0 | 5.4 | Tow. | 25 | | 1869 | Pittsburgh, Pa. | Pittsburgh, Pa. |
| 209117 | | St. s. | W. L. Mercereau..... | 93 | 35 | 74.0 | 20.0 | 11.0 | Tow. | 5 | 350 | 1910 | Cleveland, Ohio | Duluth, Minn. |
| 208805 | LBWQ | St. s. | W. L. Messick..... | 237 | 160 | 125.3 | 23.5 | 11.0 | Fsh. | 30 | 500 | 1911 | North Bay, Va. | Reedville, Va. |
| 85743 | | St. s. | W. L. Webster..... | 73 | 36 | 70.8 | 10.5 | 6.9 | Tow. | 8 | 180 | 1882 | Petersburg, Va. | New York, N. Y. |
| 215058 | LMBG | St. s. | W. M. Burton..... | 7,170 | 5,391 | 445.0 | 60.0 | 32.0 | Tnk. | 39 | 2,600 | 1918 | Alameda, Cal. | Philadelphia, Pa. |
| 216240 | LKQB | St. s. | W. M. Irish..... | 7,169 | 5,387 | 435.0 | 60.0 | 32.0 | Tnk. | 40 | 2,600 | 1918 | do. | do. |
| 215541 | LJKD | St. s. | W. M. Tupper..... | 1,832 | 1,100 | 217.0 | 39.0 | 25.0 | Frt. | 30 | 600 | 1917 | Jacksonville, Fla. | Jacksonville, Fla. |
| 81700 | | St. s. | W. N. Davier..... | 110 | 78 | 82.4 | 21.5 | 11.4 | Tow. | 7 | 300 | 1901 | Port Richmond, N. Y. | Albany, N. Y. |
| 81398 | | St. s. | W. N. Peckham..... | 17 | 8 | 43.0 | 13.2 | 6.2 | Tow. | 2 | | 1892 | Buffalo, N. Y. | Buffalo, N. Y. |
| 81602 | | *St. p. | W. R. Graham..... | 137 | 86 | 125.0 | 24.0 | 1.0 | Drg. | 12 | | 1898 | Pittsburgh, Pa. | Pittsburgh, Pa. |
| 81120 | | St. s. | W. R. Stafford..... | 656 | 393 | 181.8 | 31.2 | 12.2 | Frt. | 13 | | 1886 | West Bay City, Mich. | Cleveland, Ohio |
| 81722 | | St. s. | W. B. Grattan..... | 203 | 141 | 106.3 | 24.2 | 11.5 | Frb. | 16 | | 1900 | Elizabeth, N. J. | Buffalo, N. Y. |
| 101524 | | St. s. | W. B. Holbrook..... | 57 | 28 | 73.0 | 18.0 | 8.0 | Tow. | 4 | 210 | 1894 | Perth Amboy, N. J. | New York, N. Y. |
| 81620 | | St. p. | W. B. Mason..... | 323 | 252 | 122.0 | 32.0 | 7.4 | Fer. | 7 | | 1894 | Portland, Oreg. | Portland, Oreg. |
| 210774 | | St. p. | W. B. McChesney, Jr..... | 570 | 490 | 169.0 | 60.0 | 7.0 | Fer. | 7 | 1,000 | 1912 | Jeffersonville, Ind. | St. Louis, Mo. |
| 203920 | KVRD | St. s. | W. B. Porter..... | 4,901 | 3,624 | 385.0 | 49.7 | 28.0 | Tnk. | 39 | 2,500 | 1900 | Newport News, Va. | San Francisco, Cal. |
| 204476 | | St. s. | W. B. Taylor..... | 318 | 216 | 128.0 | 24.0 | 13.0 | Tow. | 13 | 1,000 | 1907 | Green Bay, Wis. | New York, N. Y. |
| 209778 | LCJG | St. s. | W. T. James..... | 270 | 142 | 141.5 | 22.8 | 11.3 | Frt. | 29 | 500 | 1912 | Wilmington, Del. | Reedville, Va. |
| 111345 | | *St. p. | W. T. Smoot..... | 128 | 128 | 119.0 | 27.1 | 5.6 | Tow. | 11 | | 1901 | Hesperia, Ohio | Pittsburgh, Pa. |
| 81803 | | St. s. | W. W. Brown..... | 3,682 | 2,778 | 346.0 | 48.2 | 24.0 | Pass. | 20 | 530 | 1902 | Chicago, Ill. | Duluth, Minn. |
| 81607 | | St. s. | W. W. Carr..... | 74 | 27 | 89.3 | 17.6 | 8.0 | Pass. | 7 | | 1899 | Madisonville, La. | New Orleans, La. |
| 100163 | | St. s. | W. W. Freeland Datzell..... | 81 | 55 | 76.0 | 18.2 | 9.5 | Tow. | 5 | | 1875 | Philadelphia, Pa. | New York, N. Y. |
| 81638 | KNVD | St. s. | WABAN..... | 163 | 111 | 91.0 | 26.0 | 10.4 | Tow. | 7 | 350 | 1899 | Philadelphia, Pa. | Charleston, S. C. |
| 120445 | | *St. p. | WABASH..... | 229 | 169 | 127.4 | 39.2 | 3.7 | Tow. | 15 | 283 | 1881 | Dubuque, Iowa | St. Louis, Mo. |
| 81521 | LMPD | St. s. | WACHASAT..... | 5,672 | 3,312 | 381.0 | 49.9 | 28.6 | Frt. | 63 | 2,600 | 1900 | Newcastle England | San Francisco, Cal. |
| 215351 | | St. s. | WACHSETT..... | 75 | 67 | 77.0 | 21.5 | 7.2 | Tow. | 6 | | 1891 | Newburgh, N. Y. | New York, N. Y. |
| 74800 | LHW | St. s. | WACONNET..... | 4,330 | 2,601 | 371.2 | 44.2 | 27.1 | Frt. | 40 | 1,700 | 1893 | Hamburg, Germany | San Francisco, Cal. |
| 78060 | | St. s. | WACLARK..... | 88 | 60 | 80.1 | 23.6 | 8.5 | Frt. | 6 | | 1870 | Buffalo, N. Y. | Perth Amboy, N. J. |
| 215711 | LJDB | St. s. | WACOUTA..... | 3,135 | 1,831 | 328.1 | 41.8 | 24.4 | Frt. | 50 | 3,500 | 1903 | Hesperia, Ohio | Seattle, Wash. |
| 80841 | | St. s. | WADO HAMPTON..... | 113 | 72 | 66.0 | 20.6 | 8.0 | Tow. | 13 | | 1877 | Charleston, S. C. | Jacksonville, Fla. |
| 214880 | LPTW | St. s. | WALKER..... | 1,030 | 547 | 213.0 | 40.0 | 11.3 | Frt. | 28 | | 1910 | Astoria, Oreg. | San Francisco, Cal. |
| 14445 | KQCT | St. s. | WALLEALE..... | 542 | 232 | 193.0 | 27.1 | 0.8 | Pass. | 25 | 165 | 1886 | Port Huron, Mich. | Seattle, Wash. |
| 201425 | KPTW | St. s. | WALLEALE..... | 515 | 339 | 193.8 | 30.0 | 12.5 | Frt. | 28 | 450 | 1901 | Kailua, Hawaii | Honolulu, Hawaii |
| 81065 | | St. p. | WAKEFIELD..... | 671 | 465 | 106.4 | 28.1 | 8.6 | Pass. | 25 | 400 | 1885 | Wilmington, Del. | Washington, D. C. |
| 216189 | LKWS | St. s. | WAKULLA..... | 5,895 | 4,450 | 410.0 | 51.4 | 27.2 | Frt. | 45 | 3,300 | 1918 | Los Angeles, Cal. | Los Angeles, Cal. |
| 201060 | | St. s. | WALDRON B..... | 54 | 36 | 60.5 | 18.0 | 0.4 | Oys. | 7 | | 1907 | Portland, Oreg. | New York, N. Y. |
| 81233 | | St. s. | WALLOWA..... | 225 | 127 | 111.6 | 23.0 | 11.6 | Tow. | 10 | 122 | 1889 | Perth Amboy, N. J. | Seattle, Wash. |
| 80597 | | St. s. | WALLULA..... | 1,024 | 1,416 | 260.2 | 39.8 | 21.0 | Frt. | 10 | 750 | 1882 | Cleveland, Ohio | New London, Conn. |

1 Formerly st. s. Henry Troy.

(a st. s. J. G. Loano.

2 Formerly U. S. S. Zeta.

(c st. s. Zeta.

3 Formerly st. s. Acacia.

(b Lady Mosso.

4 Formerly *st. p. E. T. Silder.

5 Formerly (a st. s. Assistance.

6 Formerly U. S. P. H. S. st. s. T. F. Richardson.

7 Formerly *st. p. Ironsides.

8 Formerly st. s. George W. Elder.

9 Formerly st. s. Vallant.

10 Formerly *st. p. Robt. Taylor.

11 Formerly st. s. Indian.

12 Formerly *st. p. F. C. A. Denkmann.

13 Formerly German st. s. Tubingen.

14 Formerly German st. s. Suevia.

15 Formerly st. s. Josephine B.

16 Formerly German st. s. Prinz Waldemar.

17 Formerly (a American st. s. Katal.

18 Formerly (b Hawaiian st. s. Waleale.

19 Formerly (c C. S. S. S.

† Composite.

MERCHANT STEAM VESSELS OF THE UNITED STATES—Continued.

| Official No. | Signal letters. | Rig. | Name of vessel. | Gross tonnage. | Net tonnage. | Length. | Breadth. | Depth. | Service. | Crew. | Indicated horsepower. | When built. | Where built. | Home port (where permanent document issued). |
|--------------|-----------------|--------|--------------------------------|----------------|--------------|---------|----------|--------|----------|-------|-----------------------|-------------|----------------------------|--|
| 81644 | | St. s. | WALLUTA..... | 167 | 85 | 90.0 | 22.7 | 12.0 | Tow. | 10 | | 1890 | San Francisco, Cal..... | Portland, Oreg. |
| 81278 | | St. s. | Walter..... | 32 | 16 | 63.6 | 18.2 | 7.1 | Tow. | 3 | 50 | 1890 | Baltimore, Md..... | Baltimore, Md. |
| 81267 | KJQW | St. s. | Walter Adams..... | 271 | 175 | 133.0 | 24.3 | 12.8 | Fsh. | 26 | 600 | 1890 | Noank, Conn..... | Newport, R. I. |
| 209201 | | St. s. | Walter Cahill..... | 45 | 14 | 70.0 | 17.0 | 8.0 | Tow. | 8 | 400 | 1911 | Chicago, Ill..... | Chicago, Ill. |
| 81520 | | St. s. | Walter D..... | 136 | 123 | 101.0 | 27.0 | 5.8 | Drp. | 5 | 134 | 1891 | Toledo, Ohio..... | Toledo, Ohio. |
| 135228 | | St. s. | Walter Franklin..... | 113 | 97 | 109.0 | 23.5 | 8.4 | Frt. | 6 | 450 | 1870 | Philadelphia, Pa..... | New York, N. Y. |
| 1353 | | St. s. | Walter Hancock..... | 44 | 22 | 68.0 | 10.8 | 7.8 | Tow. | 4 | | 1868 | Empire City, Oreg..... | San Francisco, Cal. |
| 210720 | LCQJ | St. s. | WALTER H A R D CASTLE..... | 3,098 | 2,364 | 304.0 | 44.2 | 24.7 | Tnk. | 25 | 1,250 | 1912 | Toledo, Ohio..... | New York, N. Y. |
| 81541 | | St. s. | Walter J..... | 0 | 6 | 20.4 | 8.4 | 4.2 | Pas. | 3 | | 1896 | Tonawanda, N. Y..... | Buffalo, N. Y. |
| 136865 | | St. s. | W. H. Sullivan..... | 32 | 7 | 01.8 | 13.3 | 5.7 | Frt. | 8 | | 1901 | Madisonville, La..... | New Orleans, La. |
| 130525 | | St. s. | Walter Ross..... | 147 | 73 | 90.0 | 22.5 | 10.4 | Tow. | 0 | 470 | 1891 | Newburgh, N. Y..... | Bangor, Me. |
| 81695 | | St. p. | Walter Royal..... | 0 | 7 | 40.0 | 0.0 | 3.0 | Mso. | 2 | | 1900 | Orient, N. Y..... | Greenport, N. Y. |
| 206892 | | St. s. | Walter S..... | 35 | 24 | 57.5 | 14.0 | 0.4 | Fsh. | 3 | 115 | 1909 | Saugatuck, Mich..... | Grand Haven, Mich. |
| 81711 | | St. s. | Walter Tracy..... | 98 | 67 | 79.7 | 21.0 | 0.8 | Tow. | 0 | | 1900 | Port Richmond, N. Y..... | New York, N. Y. |
| 216218 | LKPC | St. s. | WALTER A. LUCKEN- BACH..... | 8,280 | 0,203 | 410.5 | 51.1 | 28.0 | Frt. | 40 | 1,600 | 1918 | Seattle, Wash..... | Do. |
| 202660 | | St. s. | Walter B. Pollock..... | 61 | 41 | 65.0 | 10.0 | 8.0 | Tow. | 4 | | 1905 | New Baltimore, N. Y..... | Do. |
| 92965 | | St. s. | Walter C. Murphy..... | 33 | 0 | 62.0 | 10.0 | 5.8 | Frt. | 7 | | 1890 | Madisonville, La..... | New Orleans, La. |
| 203179 | LFMG | St. s. | WALTER D. NOYES..... | 4,387 | 3,114 | 351.2 | 49.0 | 27.4 | Frt. | 34 | 1,770 | 1915 | Newport News, Va..... | Boston, Mass. |
| 215621 | LHVQ | St. s. | WALTER D. MUNSON..... | 1,388 | 2,703 | 368.2 | 48.3 | 24.0 | Frt. | 33 | 2,500 | 1917 | Bparrows Point, Md..... | New York, N. Y. |
| 126219 | | St. s. | Walter E. Sutton..... | 55 | 37 | 58.2 | 16.2 | 7.5 | Tow. | 5 | | 1884 | Camden, N. J..... | Providence, R. I. |
| 200963 | | St. s. | WALTER F. MATICK..... | 01 | 62 | 70.0 | 20.4 | 8.4 | Tow. | 7 | 600 | 1908 | Buffalo, N. Y..... | Buffalo, N. Y. |
| 200028 | | St. s. | Walter F. Mead..... | 25 | 17 | 57.0 | 15.7 | 5.5 | Tow. | 4 | | 1903 | New Baltimore, N. Y..... | Washington, D. C. |
| 110357 | | St. s. | Walter H. Pringle..... | 199 | 53 | 68.0 | 29.0 | 10.0 | Frt. | 10 | 400 | 1890 | Cleveland, Ohio..... | Cleveland, Ohio. |
| 81052 | | St. s. | Walter W. Richardson..... | 22 | 13 | 47.6 | 13.0 | 5.9 | Fsh. | 4 | 47 | 1884 | West Bay City, Mich..... | Duluth, Minn. |
| 215182 | LHBN | St. s. | Walrus..... | 470 | 240 | 103.2 | 26.2 | 13.0 | Fsh. | 20 | 650 | 1917 | Essex, Mass..... | Gloucester, Mass. |
| 81632 | LKWT | St. s. | WALTHAM..... | 353 | 186 | 128.0 | 20.3 | 15.0 | Tow. | 14 | 850 | 1898 | Philadelphia, Pa..... | Fall River, Mass. |
| 81852 | KSQR | St. y. | Wana..... | 88 | 60 | 113.6 | 15.6 | 0.4 | Yot. | 7 | 400 | 1903 | Bristol, R. I..... | Cape Vincent, N. Y. |
| 81259 | | St. s. | Wanderer..... | 18 | 15 | 41.4 | 11.0 | 4.2 | Frt. | 3 | | 1890 | Chicago, Ill..... | Milwaukee, Wis. |
| 81275 | | St. s. | Wanderer..... | 212 | 125 | 128.2 | 23.8 | 11.4 | Tow. | 12 | 511 | 1890 | Port Blakey, Wash..... | Seattle, Wash. |
| 81312 | | St. s. | Wanderer..... | 108 | 54 | 85.3 | 21.1 | 10.0 | Tow. | 6 | 440 | 1890 | Wilmington, Del..... | Newport News, Va. |
| 81540 | | St. s. | Wanderer..... | 281 | 161 | 124.5 | 28.8 | 8.3 | Pas. | 8 | 350 | 1896 | Poultus Cove, N. Y..... | New York, N. Y. |
| 202346 | | St. p. | Wanderer II..... | 140 | 115 | 115.0 | 24.0 | 4.5 | Frt. | 15 | 250 | 1906 | Clinton, Iowa..... | New Orleans, La. |
| 81266 | | St. s. | Wanderer..... | 10 | 0 | 38.2 | 14.0 | 4.3 | Oys. | 3 | | 1888 | City Island, N. Y..... | New York, N. Y. |
| 211711 | | St. p. | Wanista..... | 53 | 42 | 55.8 | 20.0 | 4.0 | For. | 1 | 24 | 1917 | Kennock, Wash..... | Seattle, Wash. |
| 213922 | LFHS | St. s. | Wapama..... | 651 | 584 | 201.8 | 40.2 | 14.3 | Pas. | 32 | 825 | 1915 | St. Helens, Oreg..... | San Francisco, Cal. |
| 205813 | | St. s. | Watson..... | 19 | 13 | 42.7 | 13.4 | 5.0 | Tow. | 3 | 75 | 1909 | Tonawanda, N. Y..... | Albany, N. Y. |
| 209878 | LCYT | St. s. | Warren J. Courtney..... | 270 | 141 | 143.0 | 23.3 | 11.0 | Frt. | 8 | 600 | 1912 | Wilmington, D. C..... | Wilmington, D. C. |
| 77489 | LQWB | St. s. | Warrior..... | 312 | 233 | 153.0 | 28.5 | 11.4 | Frt. | 18 | 600 | 1901 | Washington, D. C..... | New York, N. Y. |
| 81772 | | St. s. | Warrior..... | 122 | 83 | 101.5 | 24.0 | 10.5 | Pas. | 0 | 450 | 1901 | Wilmington, Cal..... | New York, N. Y. |
| 212430 | | St. p. | WARREN..... | 61 | 61 | 61.3 | 22.0 | 4.0 | Frt. | 2 | 40 | 1914 | Keokuk, Iowa..... | St. Louis, Mo. |
| 215590 | LHVD | St. s. | WARSON..... | 2,631 | 1,655 | 251.0 | 43.8 | 20.3 | Frt. | 23 | 1,300 | 1917 | Wyandotte, Mich..... | Detroit, Mich. |
| 6751 | | St. p. | Warwick..... | 691 | 429 | 193.0 | 30.5 | 10.1 | Pas. | 21 | 1,050 | 1873 | Greenport, N. Y..... | Providence, R. I. |
| 81781 | | St. s. | Warwick..... | 37 | 17 | 62.2 | 16.5 | 4.8 | Oys. | 3 | | 1901 | East Providence, R. I..... | Newport, R. I. |
| 107187 | | St. p. | Warwick..... | 529 | 110 | 139.3 | 31.1 | 12.3 | Frt. | 5 | 425 | 1895 | Poultus Cove, N. Y..... | Norfolk, Va. |
| 210369 | LKTH | St. s. | Wasco..... | 3,044 | 1,763 | 270.8 | 49.0 | 24.2 | Frt. | 62 | 4,000 | 1918 | Portland, Oreg..... | Portland, Oreg. |
| 81530 | | St. s. | Wash Gray..... | 105 | 66 | 87.6 | 19.0 | 9.0 | Pas. | 10 | 635 | 1896 | Jaffersonville, Ind..... | Pittsburgh, Pa. |
| 81386 | | St. s. | Washington..... | 1,247 | 919 | 163.2 | 36.5 | 15.4 | For. | 7 | 650 | 1914 | Choster, Pa..... | New York, N. Y. |
| 120870 | | St. s. | WASHINGTON..... | 435 | 256 | 172.3 | 27.8 | 15.0 | Frt. | 23 | | 1891 | Portland, Oreg..... | Seattle, Wash. |
| 202700 | | St. s. | WASHINGTON..... | 181 | 123 | 63.7 | 24.0 | 11.1 | Tow. | 7 | 840 | 1905 | Port Richmond, N. Y..... | New York, N. Y. |
| 203534 | KVQB | St. s. | WASHINGTON..... | 539 | 367 | 159.0 | 35.3 | 12.4 | Pas. | 20 | | 1906 | Seattle, Wash..... | San Francisco, Cal. |
| 204927 | | St. s. | Washington..... | 323 | 210 | 100.0 | 42.5 | 10.5 | For. | 8 | | 1908 | do..... | Seattle, Wash. |
| 211170 | LCVQ | St. p. | WASHINGTON IRVING..... | 3,101 | 1,694 | 490.5 | 47.0 | 13.7 | Pas. | 75 | 6,000 | 1913 | Camden, N. J..... | New York, N. Y. |
| 81499 | KMPJ | St. s. | WASHINGTON..... | 2,896 | 2,003 | 312.1 | 42.6 | 24.6 | Tnk. | 30 | 1,600 | 1887 | Hartford, England..... | San Francisco, Cal. |
| 210194 | | St. y. | WASP..... | 30 | 24 | 89.0 | 10.0 | 6.3 | Frt. | 0 | 250 | 1903 | New York, N. Y..... | New York, N. Y. |
| 215939 | LHVF | St. s. | WASP..... | 611 | 367 | 170.6 | 37.3 | 13.1 | Frt. | 19 | | 1905 | Palmer, Cal..... | San Francisco, Cal. |
| 208101 | | St. s. | WATFORD..... | 1,604 | 922 | 240.4 | 35.0 | 20.9 | Frt. | 39 | 1,200 | 1900 | Kiel, Germany..... | Do. |
| 80867 | | St. s. | Waterford..... | 41 | 20 | 61.0 | 17.4 | 5.0 | Frt. | 5 | 75 | 1910 | Willet, N. Y..... | Albany, N. Y. |
| 203937 | KVRG | St. s. | Water Nymph..... | 27 | 13 | 57.6 | 13.0 | 6.2 | Tow. | 2 | | 1891 | San Francisco, Cal..... | San Francisco, Cal. |
| 81184 | | St. s. | WATUPA..... | 190 | 120 | 105.0 | 22.6 | 11.8 | Tow. | 4 | | 1906 | Port Richmond, N. Y..... | Fall River, Mass. |
| 123115 | | St. s. | Wau Hun..... | 77 | 62 | 72.0 | 10.5 | 9.0 | Tow. | 0 | | 1887 | Montoway, Wis..... | Duluth, Minn. |
| 210369 | | St. s. | Wau-kon..... | 01 | 41 | 95.3 | 18.3 | 7.6 | Pas. | 3 | 300 | 1893 | Saugatuck, Mich..... | Buffalo, N. Y. |
| 210371 | | St. s. | WAUKESHA..... | 71 | 30 | 73.0 | 18.5 | 10.2 | Tow. | 8 | 215 | 1912 | Cleveland, Ohio..... | Chicago, Ill. |
| 210372 | LKSH | St. s. | WAUKESHA..... | 2,555 | 1,469 | 298.0 | 41.0 | 19.7 | Frt. | 32 | 1,500 | 1918 | Wilmington, Del..... | Wilmington, Del. |
| 206377 | | St. p. | WAUKETA..... | 543 | 267 | 175.0 | 38.4 | 14.5 | Pas. | 27 | 900 | 1909 | Toledo, Ohio..... | Detroit, Mich. |
| 203573 | | St. p. | Wanna..... | 140 | 137 | 118.0 | 24.0 | 6.2 | Tow. | 8 | 310 | 1906 | Portland, Oreg..... | Portland, Oreg. |

1 Formerly st. s. Edward Clark.

2 Formerly st. s. (a) Alpha.

3 Formerly st. s. Gov. Willdon.

4 Formerly st. s. L. V. Stoddard.

5 Formerly st. s. Expert.

6 Formerly st. s. (a) N. Y. Cent. Ltg. Co. No. 17.

7 Formerly st. s. (b) New York Central No. 17.

8 B. F. Williams.

9 Formerly st. s. Meta.

10 Formerly st. s. Charles H. Fox.

11 Formerly st. s. Herald.

12 Formerly st. s. (a) John F. Carroll.

13 (b) Massasolt.

14 Formerly st. p. Day Star.

15 Formerly st. p. Amox.

16 Formerly st. s. Flyer.

17 Formerly British st. s. Oxford.

18 Formerly st. y. (a) Lovanter.

19 (b) Nantia.

20 Formerly German st. s. (a) Jueschke.

21 Formerly st. s. (b) Charles West.

22 † Sold alien before document issued.

MERCHANT STEAM VESSELS OF THE UNITED STATES—Continued.

| Offical No. | Signal letters. | Rtg. | Name of vessel. | Gross tonnage. | Net tonnage. | Length. | Breadth. | Depth. | Service. | Crew. | Indicated horsepower. | When built. | Where built. | Home port (where permanent document issues). |
|-------------|-----------------|--------|--------------------------|----------------|--------------|---------|----------|--------|----------|-------|-----------------------|-------------|-------------------------|--|
| 211513 | | St. s. | WAUWATOSA | 140 | 95 | 123.4 | 23.4 | 12.9 | Tow. | 7 | 600 | 1913 | Manitowoc, Wis. | Milwaukee, Wis. |
| 211704 | | St. s. | Wauwatosa | 162 | 110 | 92.4 | 20.1 | 10.0 | Frt. | 6 | 327 | 1913 | Brooklyn, N. Y. | New York, N. Y. |
| 211544 | LDFJ | St. s. | WAVE | 218 | 119 | 117.8 | 22.5 | 11.0 | Cod. | 18 | 450 | 1913 | Quincy, Mass. | Boston, Mass. |
| 200931 | KTDO | St. s. | WAVERLY | 217 | 148 | 102.2 | 24.4 | 12.3 | Tow. | 12 | 900 | 1904 | Port Richmond, N. Y. | New York, N. Y. |
| 81347 | | St. s. | WAWA | 16 | 10 | 44.0 | 10.5 | 4.4 | Tow. | 3 | | 1891 | Fort Howard, Wis. | Marquette, Mich. |
| 80910 | | St. s. | Wawonoo | 40 | 20 | 61.0 | 15.1 | 6.4 | Tow. | 2 | | 1882 | Wiscasset, Me. | Philadelphia, Pa. |
| 26323 | | St. s. | Webster Citizens Ice Co. | 14 | 10 | 40.0 | 13.5 | 4.0 | Frt. | 2 | | 1900 | Erie, Pa. | Buffalo, N. Y. |
| 212509 | | St. s. | WEEHAWKEN | 1,402 | 953 | 187.4 | 38.5 | 16.1 | For. | 8 | 1,600 | 1914 | Wilmington, Del. | New York, N. Y. |
| 201066 | | St. p. | Wellchpec | 150 | 132 | 100.0 | 20.3 | 4.2 | Frt. | 0 | 90 | 1904 | Fairhaven, Cal. | San Francisco, Cal. |
| 81258 | | St. s. | Welcome | 77 | 38 | 85.0 | 20.0 | 10.0 | Tow. | 9 | | 1890 | Shobogyan, Wis. | Milwaukee, Wis. |
| 203928 | | St. s. | Welcome | 68 | 29 | 63.7 | 17.1 | 0.6 | Tow. | 6 | | 1890 | Buffalo, N. Y. | Duluth, Minn. |
| 201287 | KVWL | St. s. | Wellness | 770 | 432 | 186.3 | 39.0 | 13.8 | Frt. | 20 | | 1907 | Prosper, Ore. | San Francisco, Cal. |
| 81196 | KTIL | St. s. | WELLINGTON | 334 | 227 | 126.0 | 27.0 | 15.8 | Tow. | 15 | 900 | 1904 | Port Richmond, N. Y. | Philadelphia, Pa. |
| 4919 | | St. s. | Wenona | 37 | 17 | 63.6 | 16.4 | 6.4 | Tow. | 2 | | 1888 | Astor, Ore. | Portland, Ore. |
| 80370 | | St. p. | Wenonah | 22 | 12 | 53.0 | 14.8 | 4.4 | Frt. | 4 | | 1894 | Chick, Pa. | Norfolk, Va. |
| 81860 | | St. s. | Wenonah | 439 | 317 | 145.0 | 30.0 | 7.8 | Frt. | 0 | 612 | 1882 | Wilmington, Del. | Philadelphia, Pa. |
| 201457 | | St. p. | Wenonah | 40 | 11 | 73.0 | 14.0 | 10.2 | Cod. | 7 | | 1903 | Rockland, Mo. | Machles, Mo. |
| 208305 | | St. s. | Wenonah | 55 | 55 | 98.0 | 20.0 | 4.5 | Tow. | 8 | 36 | 1907 | Runsey, Ky. | Chicago, Ill. |
| 203094 | | St. s. | Wenonah | 35 | 15 | 60.0 | 16.4 | 6.0 | Tow. | 3 | 75 | 1911 | Vancouver, Wash. | Portland, Ore. |
| 216332 | | St. p. | Woonn | 372 | 319 | 153.5 | 31.5 | 6.5 | Frt. | 8 | 650 | 1907 | St. Johns, Ore. | Do. |
| 155401 | | St. s. | Wo | 13 | 9 | 32.4 | 10.0 | 4.7 | Fsh. | | 10 | 1918 | Anacortes, Wash. | Seattle, Wash. |
| 210115 | LKTW | St. s. | Wesco | 2,283 | 1,690 | 282.0 | 42.2 | 18.1 | Frt. | 17 | 1,200 | 1901 | Green Bay, Wis. | Milwaukee, Wis. |
| 210500 | LMBO | St. s. | WEST ALSEK | 5,573 | 4,132 | 409.0 | 61.2 | 27.1 | Frt. | 48 | 2,750 | 1918 | Seattle, Wash. | Seattle, Wash. |
| 216012 | LJRP | St. s. | WEST APULU | 5,673 | 4,132 | 409.0 | 61.2 | 27.1 | Frt. | 77 | 2,750 | 1918 | Do. | Do. |
| 216223 | LKPM | St. s. | WEST ARROW | 5,852 | 4,335 | 409.0 | 61.1 | 27.1 | Frt. | 49 | 2,500 | 1918 | Do. | Do. |
| 216318 | LKRQ | St. s. | WESTBONO | 5,769 | 4,272 | 409.5 | 61.2 | 27.0 | Frt. | 40 | 3,000 | 1918 | Do. | Do. |
| 216070 | LJVG | St. s. | WEST BRIDGE | 5,815 | 4,308 | 409.5 | 61.2 | 27.0 | Frt. | 40 | 3,000 | 1918 | Do. | Do. |
| 216059 | LJTH | St. s. | WESTBROOK | 5,748 | 4,214 | 410.0 | 61.2 | 27.0 | Frt. | 42 | 2,500 | 1918 | Portland, Ore. | Portland, Ore. |
| 216312 | LKRN | St. s. | WESTCHESTER | 5,725 | 4,235 | 409.8 | 61.2 | 27.7 | Frt. | 38 | 2,500 | 1918 | Do. | Do. |
| 210110 | LJWF | St. s. | WEST DURFEE | 5,087 | 4,670 | 409.0 | 61.2 | 27.1 | Frt. | 50 | 2,500 | 1918 | Seattle, Wash. | Seattle, Wash. |
| 81446 | | St. s. | WEST EAGLE | 5,014 | 4,238 | 409.5 | 61.2 | 27.4 | Frt. | 40 | 2,500 | 1918 | Do. | Do. |
| 216009 | LJRM | St. s. | West Farms | 19 | 9 | 44.6 | 13.5 | 5.8 | Tow. | 4 | 60 | 1893 | Long Island City, N. Y. | New York, N. Y. |
| 210174 | LKNO | St. s. | WESTFIELD | 5,666 | 4,169 | 409.5 | 61.2 | 27.0 | Frt. | 48 | 2,500 | 1918 | Seattle, Wash. | Seattle, Wash. |
| 210205 | LKNO | St. s. | WESTGATE | 5,709 | 3,651 | 410.0 | 61.2 | 27.0 | Frt. | 44 | 2,500 | 1918 | Portland, Ore. | Portland, Ore. |
| 210300 | LKRH | St. s. | WEST GROVE | 5,815 | 3,692 | 410.0 | 61.2 | 27.0 | Frt. | 41 | 2,500 | 1918 | Do. | Do. |
| 215889 | LJMT | St. s. | WESTHAMPTON | 5,833 | 3,650 | 410.0 | 61.2 | 27.7 | Frt. | 60 | 2,500 | 1918 | Seattle, Wash. | Seattle, Wash. |
| 210310 | LKRO | St. s. | WEST HAVEN | 5,099 | 4,292 | 409.0 | 61.2 | 27.1 | Frt. | 44 | 2,500 | 1918 | Seattle, Wash. | Seattle, Wash. |
| 81769 | | St. s. | WEST INDIAN | 5,828 | 3,671 | 410.0 | 61.2 | 27.7 | Frt. | 44 | 2,500 | 1918 | Seattle, Wash. | Seattle, Wash. |
| 210014 | LJBP | St. s. | West Jersey | 29 | 10 | 65.4 | 14.0 | 4.6 | Pass. | 2 | 200 | 1901 | South Andover, N. I. | Philadelphia, Pa. |
| 210570 | LJMP | St. s. | West Lake | 5,852 | 4,438 | 409.0 | 61.1 | 27.1 | Frt. | 40 | 2,500 | 1918 | Seattle, Wash. | Seattle, Wash. |
| 210274 | LKQR | St. s. | WESTLAND | 5,832 | 4,375 | 410.0 | 61.2 | 27.5 | Frt. | 39 | 2,500 | 1917 | Portland, Ore. | Portland, Ore. |
| 210333 | LKRM | St. s. | WEST LIANO | 5,222 | 4,503 | 409.0 | 61.2 | 27.1 | Frt. | 50 | 2,500 | 1918 | Seattle, Wash. | Seattle, Wash. |
| 216224 | LJPB | St. s. | WEST MOUNT | 5,684 | 3,167 | 409.5 | 61.2 | 27.4 | Frt. | 48 | 2,500 | 1918 | Do. | Do. |
| 210130 | LJWP | St. s. | WEST POINT | 5,676 | 3,455 | 409.5 | 61.2 | 27.0 | Frt. | 51 | 2,700 | 1918 | Do. | Do. |
| 81737 | | St. s. | WEST RIVER | 5,709 | 4,272 | 409.5 | 61.2 | 27.0 | Frt. | 40 | 3,000 | 1918 | Do. | Do. |
| 204550 | | St. s. | West Point | 1,328 | 903 | 192.4 | 40.1 | 16.0 | For. | 8 | 1,500 | 1901 | Newburgh, N. Y. | New York, N. Y. |
| 203916 | | St. s. | West River | 190 | 124 | 108.5 | 22.4 | 6.0 | Pass. | 7 | 250 | 1907 | Milford, Del. | Wilmington, Del. |
| 207809 | | St. p. | West Seattle | 773 | 487 | 145.0 | 49.7 | 10.8 | For. | 6 | 450 | 1907 | Tacoma, Wash. | Seattle, Wash. |
| 210158 | LKMP | St. s. | WEST SHORE | 675 | 294 | 157.0 | 30.0 | 15.0 | Frt. | 14 | 800 | 1910 | Buffalo, N. Y. | Cleveland, Ohio. |
| 210171 | LJPM | St. s. | WESTSHORE | 5,831 | 3,552 | 409.8 | 61.2 | 27.7 | Frt. | 38 | 2,500 | 1918 | Portland, Ore. | Portland, Ore. |
| 81550 | | St. s. | West Wind | 7 | 85 | 63.6 | 26.0 | 0.1 | Frt. | 5 | 60 | 1904 | San Francisco, R. I. | New York, N. Y. |
| 80703 | | St. s. | Westerly | 5,814 | 4,284 | 410.0 | 61.2 | 27.5 | Frt. | 39 | 2,500 | 1918 | Portland, Ore. | Portland, Ore. |
| 203698 | | St. s. | Westerly | 20 | 13 | 42.7 | 14.7 | 6.2 | Tow. | 4 | 60 | 1896 | Log Island City, N. Y. | New York, N. Y. |
| 215083 | LJQP | St. s. | WESTERN | 41 | 20 | 66.6 | 16.7 | 6.0 | Tow. | 3 | | 1879 | My-G, Conn. | Albany, N. Y. |
| 201075 | KVMT | St. s. | WESTERN | 68 | 30 | 69.1 | 18.2 | 7.2 | Tow. | 4 | 200 | 1912 | Totterville, N. Y. | Providence, R. I. |
| 216525 | LMBR | St. s. | WESTERN | 5,015 | 4,217 | 409.5 | 61.2 | 27.4 | Frt. | 48 | 2,500 | 1918 | Seattle, Wash. | Seattle, Wash. |
| 216372 | LKBJ | St. s. | WESTERN CHIEF | 415 | 282 | 131.0 | 27.1 | 15.2 | Tow. | 11 | 1,000 | 1903 | Candia, N. J. | New York, N. Y. |
| 215724 | LJDN | St. s. | WESTERN CITY | 5,800 | 3,570 | 409.8 | 61.2 | 27.7 | Frt. | 40 | 2,500 | 1918 | Portland, Ore. | Portland, Ore. |
| 216073 | LJVO | St. s. | WESTERN FRONT | 5,828 | 3,671 | 410.0 | 61.2 | 27.0 | Frt. | 40 | 2,500 | 1918 | Do. | Do. |
| 216116 | LKVN | St. s. | WESTERN KING | 5,712 | 4,409 | 409.0 | 61.0 | 27.1 | Frt. | 47 | 2,500 | 1917 | Seattle, Wash. | Seattle, Wash. |
| 216224 | LKPN | St. s. | WESTERN OCEAN | 5,659 | 4,203 | 409.5 | 61.2 | 27.0 | Frt. | 40 | 3,000 | 1918 | Do. | Do. |
| 216165 | LKWO | St. s. | WESTERN OCEAN | 5,869 | 3,670 | 409.8 | 61.2 | 27.7 | Frt. | 40 | 2,500 | 1918 | Portland, Ore. | Portland, Ore. |
| 81811 | | St. p. | WESTERN QUEEN | 5,853 | 4,434 | 409.0 | 61.2 | 27.1 | Frt. | 50 | 2,500 | 1918 | Seattle, Wash. | Seattle, Wash. |
| 81240 | | St. s. | WESTERN SEA | 5,813 | 4,317 | 409.5 | 61.2 | 27.0 | Frt. | 39 | 3,000 | 1918 | Do. | Do. |
| 216373 | LKSM | St. s. | WESTERN STATES | 3,077 | 1,666 | 350.0 | 44.0 | 10.0 | Pass. | 136 | 4,200 | 1902 | Wyandotte, Mich. | Detroit, Mich. |
| 200698 | KSWH | St. s. | Western Union | 180 | 129 | 96.0 | 25.0 | 0.1 | Chl. | 7 | 500 | 1889 | Camden, N. J. | New York, N. Y. |
| 216951 | LJPN | St. s. | WESTERN WAVE | 5,832 | 3,550 | 409.8 | 61.2 | 27.7 | Frt. | 47 | 2,500 | 1918 | Portland, Ore. | Portland, Ore. |
| 208674 | | St. s. | WESTERN | 601 | 369 | 160.6 | 36.0 | 12.6 | Frt. | 17 | 350 | 1904 | Aberdeen, Wash. | San Francisco, Cal. |
| | | St. s. | WESTERN | 5,690 | 4,178 | 409.0 | 61.2 | 27.5 | Frt. | 48 | 2,500 | 1918 | Seattle, Wash. | Seattle, Wash. |
| | | St. s. | WESTFIELD | 1,238 | 842 | 191.8 | 40.1 | 17.0 | For. | 7 | 1,400 | 1911 | Wilmington, Del. | New York, N. Y. |

1 Formerly st. s. Frederik A. Robbins.

2 Formerly st. s. Unclo.

3 Formerly st. s. Croatan.

4 Formerly st. p. Little Clyde.

5 Formerly st. s. Orton.

6 Formerly st. s. Nikkosan Maru.

7 Formerly st. s. Indiana.

8 Formerly st. s. Dec.

9 Lost Apr. 20, 1918.

MERCHANT STEAM VESSELS OF THE UNITED STATES—Continued.

| Official No. | Signal letters. | Rtg. | Name of vessel. | Gross tonnage. | Net tonnage. | Length. | Breadth. | Depth. | Service. | Crew. | Indicated horsepower. | When built. | Where built. | Home port (where permanent licenses). |
|--------------|-----------------|---------|--------------------------|----------------|--------------|---------|----------|--------|----------|-------|-----------------------|-------------|--------------------------|---------------------------------------|
| 80935 | | St. p. | Westmoreland..... | 846 | 673 | 109.3 | 32.3 | 12.6 | Pas. | 31 | 875 | 1833 | Baltimore, Md..... | Baltimore, Md. |
| 214109 | LCBQ | St. s. | WESTOIL..... | 2,172 | 1,401 | 250.0 | 43.0 | 22.0 | Frt. | 23 | 1,200 | 1909 | Wallsand, England..... | New York, N. Y. |
| 81183 | LFQD | St. s. | Westport..... | 211 | 164 | 124.0 | 31.2 | 9.6 | Frt. | 17 | 150 | 1833 | San Francisco, Cal..... | San Francisco, Cal. |
| 203731 | | St. s. | Westport..... | 240 | 167 | 125.0 | 21.2 | 8.8 | Pas. | 9 | 450 | 1911 | Boston, Mass..... | Boston, Mass. |
| 203877 | | St. s. | WESTPORT..... | 110 | 69 | 88.0 | 19.0 | 11.6 | Fsh. | 11 | 370 | 1912 | Seattle, Wash..... | Seattle, Wash. |
| 213900 | LQW | St. s. | WESTWARD Ho..... | 5,814 | 3,562 | 410.0 | 64.2 | 27.0 | Frt. | 41 | 2,500 | 1918 | Portland, Ore..... | Portland, Ore. |
| 212317 | LDOQ | St. s. | WESTWOOD..... | 5,275 | 3,039 | 387.0 | 64.2 | 28.0 | Tnk. | 42 | 2,500 | 1914 | Einswarden, Germany.. | Philadelphia, Pa. |
| 216045 | LJSQ | St. p. | What Cheer..... | 5,612 | 4,238 | 409.5 | 64.2 | 27.4 | Frt. | 42 | 2,500 | 1918 | Seattle, Wash..... | Seattle, Wash. |
| 26884 | | St. p. | What Cheer..... | 5,214 | 4,175 | 417.0 | 64.2 | 27.0 | Pas. | 42 | 2,500 | 1897 | Koyport, N. J..... | Providence, R. I. |
| 93135 | | St. s. | Whatecom..... | 710 | 329 | 169.0 | 36.7 | 13.7 | Pas. | 22 | 1,400 | 1901 | Everett, Wash..... | Seattle, Wash. |
| 213610 | LFPB | St. y. | WHELEWAY..... | 421 | 329 | 166.2 | 24.3 | 9.6 | Yct. | 18 | 1,500 | 1915 | Philadelphia, Pa..... | New York, N. Y. |
| 80832 | | *St. p. | Whisper..... | 33 | 33 | 75.0 | 20.0 | 3.2 | Frt. | 4 | | 1881 | Ashland, Ky..... | Louisville, Ky. |
| 201367 | | *St. p. | Whisper..... | 55 | 55 | 105.5 | 22.4 | 4.3 | Pas. | 12 | 100 | 1907 | Luxora, Ark..... | Memphis, Tenn. |
| 81190 | | St. s. | White Ash..... | 117 | 68 | 92.0 | 22.0 | 0.0 | Tow. | 7 | 450 | 1888 | Brooklyn, N. Y..... | New York, N. Y. |
| 211537 | LQKW | St. s. | WHITE CAP..... | 303 | 97 | 135.5 | 22.8 | 13.4 | Fsh. | 11 | 600 | 1916 | Manitowoc, Wis..... | Boston, Mass. |
| 81209 | | St. p. | WHITEHALL..... | 1,088 | 811 | 100.0 | 37.4 | 14.1 | Frt. | 8 | 540 | 1800 | Newburgh, N. Y..... | New York, N. Y. |
| 203229 | | St. s. | Whitehall..... | 33 | 22 | 59.4 | 17.0 | 5.6 | Frt. | 3 | | 1903 | Athens, N. Y..... | Albany, N. Y. |
| 3130 | | St. s. | Whitehaven..... | 22 | 15 | 44.8 | 12.8 | 0.8 | Frt. | 3 | | 1889 | Tonawanda, N. Y..... | Buffalo, N. Y. |
| 202409 | | *St. p. | White Seal..... | 193 | 110 | 90.8 | 20.3 | 5.3 | Pas. | 10 | | 1905 | Fairbanks, Alaska..... | Eagle, Alaska. |
| 212829 | | *St. p. | White Spot..... | 79 | 70 | 112.7 | 26.0 | 2.9 | Tow. | 12 | 520 | 1915 | Puduch, Ky..... | New Orleans, La. |
| 81607 | | St. s. | White Wing..... | 67 | 34 | 69.4 | 10.7 | 8.3 | Fsh. | 5 | | 1898 | Seattle, Wash..... | Juneau, Alaska. |
| 25267 | | St. s. | Whitney..... | 41 | 20 | 55.5 | 15.4 | 5.7 | Frt. | 4 | 60 | 1888 | Konnecticutport, Me..... | Boston, Mass. |
| 81862 | KSJL | St. s. | WHITTIER..... | 1,295 | 708 | 240.0 | 32.0 | 17.5 | Tnk. | 25 | 800 | 1903 | San Francisco, Cal..... | San Francisco, Cal. |
| 207097 | | St. s. | Whiz..... | 0 | 0 | 49.0 | 8.0 | 3.0 | Tow. | 2 | | 1909 | Berwick, La..... | Morgan City, La. |
| 81510 | | St. s. | Why Not..... | 12 | 8 | 49.4 | 10.3 | 5.1 | Pas. | 3 | | 1895 | Clifton, N. Y..... | New York, N. Y. |
| 212675 | LDTG | St. s. | WICO..... | 2,748 | 1,715 | 283.1 | 40.3 | 30.3 | Tnk. | 34 | 1,250 | 1888 | Low Walker on Tyne, Eng | Do. |
| 81692 | | St. s. | Wicoma..... | 136 | 70 | 113.5 | 19.7 | 10.1 | Fsh. | 27 | 275 | 1900 | Pocomoke City, Md..... | Reedville, Va. |
| 81755 | | St. s. | Widow..... | 10 | 11 | 50.4 | 10.5 | 3.0 | Frt. | 2 | | 1901 | Rainier, Ore..... | Astoria, Ore. |
| 209011 | | St. s. | WILLIAMS..... | 301 | 164 | 143.4 | 24.0 | 11.0 | Frt. | 20 | 500 | 1912 | Solomons, Md..... | Reedville, Va. |
| 200067 | | St. s. | WILLIAM L. SWAN..... | 4,310 | 3,039 | 380.0 | 50.0 | 29.0 | Pas. | 21 | 1,600 | 1903 | Lorain, Ohio..... | Oswego, N. Y. |
| 81610 | | St. p. | WILLIAM CRISP..... | 124 | 59 | 80.0 | 19.4 | 3.7 | Pas. | 18 | | 1898 | Coupeville, Wash..... | St. Michael, Alaska. |
| 51333 | KJPM | St. y. | WILD DUCK..... | 233 | 110 | 138.4 | 24.0 | 11.0 | Yct. | 18 | 400 | 1891 | Boston, Mass..... | Port Arthur, Tex. |
| 81022 | | St. s. | Wildwood..... | 53 | 20 | 66.0 | 15.0 | 5.2 | Pas. | 4 | | 1884 | Rainier, Ore..... | Seattle, Wash. |
| 202280 | | St. s. | Wildwood..... | 22 | 15 | 69.0 | 14.5 | 4.7 | Pas. | 3 | | 1905 | Greenport, N. Y..... | Philadelphia, Pa. |
| 203345 | | St. s. | Wildwood..... | 800 | 550 | 162.0 | 30.7 | 13.0 | Pas. | 7 | 650 | 1911 | Port Richmond, N. Y..... | Do. |
| 206997 | LHBF | St. s. | WILHELMINA..... | 0,074 | 4,402 | 426.1 | 61.1 | 33.5 | Pas. | 85 | 0,000 | 1909 | Newport News, Va..... | San Francisco, Cal. |
| 215635 | LHWD | St. s. | WILHELM EISEN..... | 7,204 | 5,322 | 435.0 | 66.0 | 32.0 | Tnk. | 13 | 2,000 | 1917 | San Francisco, Cal..... | Do. |
| 81733 | | St. s. | WILKESBARRE..... | 4,163 | 3,311 | 381.7 | 50.5 | 28.0 | Frt. | 23 | 2,100 | 1901 | San Francisco, Cal..... | Buffalo, N. Y. |
| 201355 | | St. s. | WILKESBARRE..... | 1,107 | 844 | 101.4 | 44.0 | 15.8 | For. | 7 | 1,400 | 1904 | Wilmington, Del..... | New York, N. Y. |
| 209117 | LCDV | St. s. | Willamette..... | 903 | 515 | 104.7 | 40.0 | 16.2 | Frt. | 20 | 700 | 1911 | Fairhaven, Cal..... | San Francisco, Cal. |
| 80453 | | St. s. | Willard..... | 22 | 12 | 40.0 | 13.0 | 4.7 | Tow. | 4 | | 1874 | Portland, Me..... | Portland, Me. |
| 81420 | | St. s. | Willard..... | 35 | 17 | 50.8 | 14.4 | 4.4 | Tow. | 4 | | 1892 | Portsmouth, Va..... | Norfolk, Va. |
| 203140 | | St. s. | WILLARD..... | 40 | 32 | 61.0 | 10.1 | 8.0 | Fsh. | 3 | 55 | 1910 | Cleveland, Ohio..... | Cleveland, Ohio. |
| 210488 | | St. s. | WILLARD U. TAYLOR..... | 241 | 166 | 96.5 | 30.0 | 12.3 | Msc. | 5 | 500 | 1913 | Camden, N. J..... | New York, N. Y. |
| 81396 | | St. s. | Willard..... | 74 | 37 | 70.0 | 19.3 | 8.7 | Frt. | 4 | 200 | 1892 | Tottenville, N. Y..... | Do. |
| 81765 | | *St. p. | Will H. Isom..... | 933 | 610 | 183.8 | 30.5 | 5.6 | Pas. | 30 | 850 | 1901 | Ballard, Wash..... | St. Michael, Alaska. |
| 208634 | | St. s. | Willard Frank..... | 25 | 17 | 57.0 | 15.8 | 5.0 | Fsh. | 4 | 65 | 1911 | Erle, Pa..... | Buffalo, N. Y. |
| 210325 | | St. s. | William, Jr..... | 30 | 21 | 47.4 | 14.2 | 5.5 | Fsh. | 5 | 38 | 1910 | Manitowoc, Wis..... | Milwaukee, Wis. |
| 206270 | LBCR | St. s. | William Blundon..... | 240 | 129 | 127.4 | 22.8 | 10.4 | Fsh. | 27 | 500 | 1909 | Solomons, Md..... | Reedville, Va. |
| 81328 | | St. s. | William Connors..... | 16 | 10 | 41.4 | 11.1 | 4.1 | Pas. | 3 | | 1891 | Brewer, Me..... | Bangor, Me. |
| 60630 | | St. s. | William Cramp..... | 68 | 23 | 69.0 | 17.5 | 7.5 | Tow. | 4 | | 1877 | Philadelphia, Pa..... | Philadelphia, Pa. |
| 81431 | | St. s. | Wm. Dickinson..... | 79 | 40 | 79.2 | 19.5 | 10.0 | Tow. | 8 | | 1893 | Benton Harbor, Mich | Chicago, Ill. |
| 81890 | | St. p. | Wm. Drews..... | 55 | 55 | 84.0 | 21.5 | 3.8 | Tow. | 4 | | 1901 | Morgan City, La..... | Morgan City, La. |
| 81702 | | St. s. | WILLIAM EDENBORN..... | 5,010 | 4,531 | 478.0 | 62.0 | 30.0 | Frt. | 23 | 1,800 | 1900 | West Bay City, Mich..... | Duluth, Minn. |
| 212220 | | *St. p. | Wm. Edenhorn..... | 207 | 207 | 143.0 | 33.1 | 7.5 | Tow. | 10 | 1,400 | 1913 | Ambridge, Pa..... | New Orleans, La. |
| 81771 | | St. s. | William Engel..... | 47 | 32 | 63.1 | 17.5 | 0.2 | Fsh. | 4 | | 1901 | Manitowoc, Wis..... | Milwaukee, Wis. |
| 100555 | | St. s. | Wm. G..... | 18 | 0 | 62.0 | 16.0 | 0.0 | Tow. | 3 | 115 | 1899 | Tonawanda, N. Y..... | Buffalo, N. Y. |
| 215348 | LHMV | St. s. | WILLIAM GREEN..... | 0,784 | 4,218 | 430.0 | 63.3 | 33.3 | Tnk. | 50 | 2,800 | 1917 | Philadelphia, Pa..... | Los Angeles, Cal. |
| 81850 | | St. s. | William Henger..... | 125 | 60 | 61.0 | 17.0 | 9.0 | Frt. | 0 | 75 | 1894 | Phoenix, N. Y..... | Buffalo, N. Y. |
| 81634 | | *St. p. | William Howard..... | 84 | 73 | 103.3 | 20.4 | 4.0 | Frt. | 4 | 90 | 1903 | Palatka, Fla..... | Jacksonville, Fla. |
| 216054 | LJHC | St. s. | WILLIAM ISOM..... | 3,321 | 2,032 | 292.3 | 47.2 | 28.0 | Tnk. | 32 | 1,800 | 1917 | Baltimore, Md..... | Baltimore, Md. |
| 205180 | | St. s. | WILLIAM LIVINGSTONE..... | 6,634 | 4,027 | 532.0 | 88.3 | 32.0 | Frt. | 20 | 1,800 | 1908 | Corcoran, Mich..... | Cleveland, Ohio. |
| 203290 | | St. s. | William M..... | 87 | 67 | 100.0 | 22.0 | 4.8 | Frt. | 0 | 400 | 1908 | Wilmington, N. O..... | Wilmington, N. O. |
| 209723 | | St. s. | William McAllister..... | 130 | 84 | 65.0 | 23.0 | 10.1 | Tow. | 5 | 40 | 1909 | Brooklyn, N. Y..... | New York, N. Y. |
| 81770 | | *St. p. | Wm. McClellan..... | 185 | 185 | 150.0 | 28.0 | 4.5 | Tow. | 10 | 580 | 1901 | Jeffersonville, Ind..... | New Orleans, La. |
| 81891 | | St. s. | WILLIAM NOTTINGHAM..... | 4,534 | 3,070 | 370.5 | 60.0 | 20.0 | Pas. | 22 | 1,800 | 1902 | Buffalo, N. Y..... | Oswego, N. Y. |
| 213085 | LFBQ | St. s. | WILLIAM O'BRIEN..... | 5,211 | 3,143 | 353.3 | 61.2 | 24.2 | Frt. | 38 | 2,000 | 1915 | Camden, N. J..... | New York, N. Y. |
| 116443 | | St. s. | Wm. Reinhart..... | 56 | 31 | 70.2 | 17.0 | 7.6 | Tow. | 5 | | 1851 | Baltimore, Md..... | Do. |
| 202254 | | St. s. | WILLIAM ROWLAND..... | 129 | 88 | 80.0 | 20.5 | 10.5 | Tow. | 8 | 500 | 1905 | Chester, Pa..... | Do. |
| 211532 | | *St. p. | William Ruprecht..... | 56 | 56 | 87.0 | 23.0 | 3.5 | For. | 12 | 75 | 1913 | Jeffersonville, Ind..... | St. Louis, Mo. |

1 Formerly British st. s. Kaminstiqua.

2 Formerly Roumanian st. s. Steaua Romana.

3 Formerly st. s. Steaua Romana.

4 Formerly st. s. Majestic.

5 Formerly st. s. Ben Harrison.

6 Formerly st. s. Undino.

7 Formerly German st. s. Paula.

8 Formerly st. s. Willard Clapp.

9 Formerly st. s. White Rose.

10 Formerly st. s. Albert Little.

11 Formerly st. s. Stella.

12 Formerly *st. p. O. C. K.

MERCHANT STEAM VESSELS OF THE UNITED STATES—Continued.

| Official No. | Signal letters. | Rtg. | Name of vessel. | Gross tonnage. | Net tonnage. | Length. | Breadth. | Depth. | Service. | Crew. | Indicated horsepower. | When built. | Where built. | Home port (where permanent document issues). |
|--------------|-----------------|--------|-------------------------|----------------|--------------|---------|----------|--------|----------|-------|-----------------------|-------------|------------------------|--|
| 80745 | | St. s. | William Sprague..... | 48 | 24 | 68.4 | 16.2 | 7.5 | Tow. | 5 | | 1880 | Boston, Mass. | Boston, Mass. |
| 81162 | | St. s. | Wm. Stevenson..... | 34 | 23 | 50.5 | 14.8 | 8.8 | Tow. | 3 | | 1887 | Buffalo, N. Y. | Buffalo, N. Y. |
| 215708 | | St. s. | WILLIAM A. AMBERG... | 7,031 | 5,041 | 625.0 | 63.0 | 31.0 | Frt. | 32 | 1,800 | 1917 | Lorain, Ohio | Cleveland, Ohio. |
| 110190 | | St. s. | William A. Carroll..... | 61 | 30 | 71.2 | 18.5 | 8.5 | Tow. | 4 | 200 | 1853 | Tottenville, N. Y. | New York, N. Y. |
| 81105 | | St. s. | Wm. A. Cumming..... | 70 | 40 | 65.0 | 16.3 | 6.7 | Oys. | 6 | | 1885 | South Norwalk, Conn. | Greenport, N. Y. |
| 200055 | | St. s. | WILLIAM A. FIELD..... | 80 | 54 | 68.6 | 20.0 | 0.3 | Tow. | 6 | 1,000 | 1909 | Cleveland, Ohio. | Duluth, Minn. |
| 76883 | | St. s. | William A. Hazzard..... | 372 | 207 | 164.8 | 29.8 | 11.8 | Frt. | 12 | 703 | 1890 | Sheboygan, Wis. | Port Huron, Mich. |
| 207468 | | St. s. | William A. Jamison..... | 229 | 116 | 98.0 | 27.5 | 13.5 | Tow. | 6 | 1,000 | 1910 | Newark, Conn. | New York, N. Y. |
| 205890 | | St. s. | WILLIAM A. MCGONAGLE | 275 | 183 | 110.0 | 28.0 | 15.0 | Frb. | 16 | 800 | 1884 | Lorain, Ohio | Duluth, Minn. |
| 214234 | | St. s. | WILLIAM A. MCGONAGLE | 7,811 | 6,000 | 580.0 | 60.0 | 27.9 | Frt. | 29 | 2,000 | 1914 | Greene, Mich. | Do. |
| 214583 | LGNH | St. s. | WILLIAM A. MCKENNEY. | 6,256 | 4,544 | 395.0 | 55.1 | 31.0 | Frt. | 41 | 2,200 | 1916 | Newport News, Va. | Boston, Mass. |
| 202305 | | St. s. | WILLIAM A. PAINE..... | 5,708 | 4,435 | 480.0 | 62.0 | 30.0 | Frt. | 22 | 1,500 | 1905 | Cleveland, Ohio | Cleveland, Ohio. |
| 121817 | | St. s. | WILLIAM A. REISS..... | 4,406 | 3,471 | 430.0 | 60.0 | 24.7 | Frt. | 30 | 1,700 | 1911 | Lorain, Ohio | Duluth, Minn. |
| 202311 | | St. s. | WILLIAM A. ROGERS... | 6,624 | 5,101 | 525.0 | 55.0 | 31.0 | Pas. | 24 | 1,800 | 1905 | Do. | Cleveland, Ohio. |
| 80352 | | St. s. | Wm. A. Wells..... | 78 | 48 | 70.5 | 17.0 | 8.2 | Fsh. | 28 | 321 | 1873 | Bristol, Me. | Newport, R. I. |
| 81809 | | St. s. | William B. Blades, Jr. | 62 | 34 | 61.0 | 16.7 | 5.8 | Tow. | 5 | | 1902 | Nowborn, N. C. | Washington, N. C. |
| 204121 | | St. s. | WILLIAM B. DAVOCK... | 4,468 | 3,240 | 420.0 | 62.0 | 23.0 | Frt. | 25 | 1,400 | 1907 | St. Clair, Mich. | Cleveland, Ohio. |
| 207081 | | St. s. | WILLIAM B. DICKSON... | 7,563 | 5,712 | 590.0 | 58.2 | 33.2 | Frt. | 23 | 1,800 | 1910 | Ecorse, Mich. | Duluth, Minn. |
| 81189 | | St. s. | Wm. B. Kirk..... | 110 | 93 | 92.2 | 14.1 | 4.0 | Frt. | 6 | 90 | 1887 | Baldwinsville, N. Y. | Buffalo, N. Y. |
| 207252 | | St. s. | WILLIAM B. SCHILLER... | 7,621 | 5,810 | 590.0 | 58.0 | 32.0 | Frt. | 27 | 1,700 | 1911 | Do. | Duluth, Minn. |
| 208396 | | St. s. | WILLIAM O. AGNEW... | 6,533 | 4,935 | 532.0 | 68.0 | 31.0 | Frt. | 2 | | 1890 | Athens, N. Y. | Cleveland, Ohio. |
| 115537 | | St. s. | Wm. O. Howard..... | 43 | 31 | 61.8 | 16.0 | 5.8 | Frt. | 2 | | 1900 | Lorain, Ohio | New York, N. Y. |
| 202200 | | St. s. | Wm. D. Ames..... | 30 | 22 | 61.0 | 15.1 | 6.0 | Pas. | 3 | 50 | 1905 | Lorain, Ohio | Cleveland, Ohio. |
| 212197 | | St. s. | WILLIAM D. CRAWFORD | 6,385 | 4,899 | 604.0 | 64.0 | 30.0 | Frt. | 25 | 1,800 | 1914 | Do. | Buffalo, N. Y. |
| 213036 | | St. s. | Wm. D. Kroff..... | 140 | 110 | 96.0 | 17.5 | 0.0 | Frt. | 4 | 120 | 1887 | Lockport, N. Y. | New York, N. Y. |
| 81160 | | St. s. | Wm. E. Cleary..... | 00 | 01 | 75.8 | 10.5 | 11.0 | Tow. | 0 | | 1904 | Newburgh, N. Y. | Albany, N. Y. |
| 201197 | | St. s. | Wm. E. Cleary..... | 00 | 01 | 75.8 | 10.5 | 11.0 | Tow. | 0 | | 1904 | Newburgh, N. Y. | Albany, N. Y. |
| 202290 | | St. s. | WILLIAM E. COREY... | 6,363 | 5,045 | 557.8 | 66.0 | 20.5 | Frt. | 25 | 1,800 | 1905 | Chicago, Ill. | Duluth, Minn. |
| 81437 | | St. s. | William E. Corey..... | 171 | 142 | 70.4 | 23.0 | 8.6 | Fer. | 5 | | 1893 | Philadelphia, Pa. | Philadelphia, Pa. |
| 81507 | | St. s. | Wm. E. Fitch..... | 3,629 | 2,632 | 346.0 | 48.0 | 28.0 | Frt. | 21 | 1,420 | 1902 | Wyandotte, Mich. | Cleveland, Ohio. |
| 208373 | LBTB | St. s. | Wm. E. Fitch..... | 4,938 | 3,143 | 378.0 | 62.1 | 26.5 | Tnk. | 40 | 2,000 | 1911 | Newport News, Va. | Baltimore, Md. |
| 81493 | KMCW | St. s. | Wm. F. McAuley..... | 149 | 74 | 60.0 | 21.0 | 11.2 | Tow. | 7 | 640 | 1894 | Camden, N. J. | Duluth, Minn. |
| 81845 | | St. s. | Wm. F. Plotz..... | 20 | 17 | 62.0 | 14.0 | 3.4 | Tow. | 3 | | 1902 | Vermilion, Ohio | Cleveland, Ohio. |
| 81089 | | St. s. | William F. Reed..... | 30 | 20 | 57.7 | 13.2 | 5.8 | Tow. | 3 | 75 | 1885 | Glenwood, N. Y. | New York, N. Y. |
| 01372 | | St. p. | William F. Romer..... | 880 | 603 | 221.7 | 62.0 | 12.3 | Pas. | 33 | 900 | 1881 | Baltimore, Md. | Do. |
| 205017 | | St. s. | WILLIAM F. STIFEL... | 4,871 | 3,705 | 420.0 | 62.0 | 24.0 | Pas. | 21 | 1,500 | 1908 | St. Clair, Mich. | Cleveland, Ohio. |
| 202542 | | St. s. | WILLIAM G. MATHER... | 6,838 | 5,183 | 513.0 | 60.2 | 32.0 | Frt. | 31 | 2,000 | 1905 | Ecorse, Mich. | Marquette, Mich. |
| 63040 | | St. s. | William G. Perry..... | 610 | 491 | 162.0 | 30.0 | 13.2 | Lgt. | 11 | 268 | 1901 | West Bay City, Mich. | Cleveland, Ohio. |
| 214084 | LGQF | St. s. | Wm. G. WARDEN..... | 10,289 | 7,890 | 600.0 | 68.2 | 27.0 | Tnk. | 40 | 3,000 | 1917 | Newport News, Va. | New York, N. Y. |
| 81723 | | St. s. | Wm. G. Williams..... | 30 | 20 | 50.1 | 15.4 | 0.5 | Tow. | 2 | | 1900 | East Boston, Mass. | Boston, Mass. |
| 81744 | | St. s. | Wm. H. Baldwin..... | 38 | 20 | 54.0 | 10.8 | 0.8 | Tow. | 4 | | 1901 | New Baltimore, N. Y. | Albany, N. Y. |
| 127468 | | St. s. | Wm. H. Coates..... | 105 | 137 | 104.0 | 23.5 | 0.0 | Frt. | 11 | | 1900 | Wilmington, Del. | New York, N. Y. |
| 50145 | | St. s. | William H. Beard..... | 28 | 14 | 54.0 | 14.7 | 0.2 | Tow. | 5 | | 1874 | Brooklyn, N. Y. | Do. |
| 80370 | | St. s. | William H. Clark..... | 69 | 34 | 74.1 | 18.0 | 8.0 | Pas. | 5 | | 1883 | Boston, Mass. | Boston, Mass. |
| 212354 | | St. s. | WILLIAM H. DONNER... | 0,311 | 4,843 | 604.0 | 64.0 | 30.0 | Frt. | 24 | 1,900 | 1914 | Ashtabula, Ohio | Cleveland, Ohio. |
| 81358 | | St. s. | Wm. H. Gullison..... | 68 | 20 | 68.0 | 18.2 | 8.4 | Tow. | 5 | | 1893 | Boston, Mass. | Fall River, Mass. |
| 81810 | | St. s. | Wm. H. Kitch..... | 68 | 39 | 68.0 | 17.0 | 0.0 | Tow. | 3 | | 1902 | Ferryburg, Mich. | Duluth, Minn. |
| 81028 | KNRF | St. s. | William H. Moody..... | 250 | 170 | 115.0 | 27.5 | 0.2 | Frt. | 6 | 360 | 1898 | Essex, Mass. | Gloucester, Mass. |
| 201277 | KWFG | St. s. | William H. Murphy..... | 923 | 673 | 190.8 | 39.0 | 12.0 | Frt. | 17 | | 1907 | Hoquiam, Wash. | Pensacola, Fla. |
| 200530 | IJRI | St. s. | William H. Taylor..... | 226 | 153 | 109.3 | 26.2 | 12.1 | Tow. | 10 | 750 | 1903 | Noank, Conn. | New York, N. Y. |
| 205076 | | St. s. | WILLIAM H. TRUESDALE | 5,057 | 3,704 | 432.0 | 62.0 | 28.0 | Frt. | 22 | 1,500 | 1908 | Lorain, Ohio | Buffalo, N. Y. |
| 81740 | | St. s. | Wm. H. Wadhams..... | 33 | 22 | 58.2 | 13.0 | 5.5 | Pas. | 4 | 60 | 1883 | Brooklyn, N. Y. | New York, N. Y. |
| 81164 | | St. e. | Wm. H. Wolf..... | 2,205 | 1,701 | 285.0 | 42.3 | 10.2 | Frt. | 10 | 800 | 1887 | Milwaukee, Wis. | Milwaukee, Wis. |
| 205180 | | St. s. | WILLIAM H. WOLF... | 6,281 | 4,707 | 604.0 | 64.0 | 30.0 | Frt. | 20 | 1,600 | 1908 | Lorain, Ohio | Chicago, Ill. |
| 81767 | | St. s. | William H. Yorkes, Jr. | 59 | 40 | 73.0 | 18.0 | 8.4 | Tow. | 8 | | 1901 | Solomons, Md. | Boston, Mass. |
| 61693 | | St. s. | Wm. J. Bradley..... | 99 | 67 | 84.0 | 19.5 | 9.5 | Tow. | 10 | | 1900 | Camden, N. J. | Philadelphia, Pa. |
| 505935 | | St. s. | Wm. J. Conway..... | 65 | 44 | 58.7 | 19.5 | 8.5 | Tow. | 10 | 200 | 1908 | Tottenville, N. Y. | New York, N. Y. |
| 203121 | | St. s. | William J. Dalloy..... | 80 | 54 | 70.0 | 20.4 | 9.0 | Tow. | 7 | | 1900 | Do. | Do. |
| 212770 | | St. s. | Wm. J. Davidson..... | 177 | 120 | 90.7 | 25.2 | 11.9 | Frt. | 6 | 250 | 1914 | Mariners Harbor, N. Y. | Do. |
| 201417 | | St. s. | WILLIAM J. FILBERT... | 7,062 | 6,180 | 685.0 | 60.0 | 32.0 | Frt. | 25 | 1,850 | 1907 | Lorain, Ohio | Duluth, Minn. |
| 212224 | | St. s. | WILLIAM J. GAYNON... | 270 | 183 | 109.3 | 24.0 | 13.4 | Frb. | 12 | 930 | 1914 | Elizabethport, N. J. | New York, N. Y. |
| 211697 | | St. s. | William J. Gillen..... | 203 | 130 | 98.9 | 32.6 | 9.7 | Frt. | 5 | 360 | 1913 | Tottenville, N. Y. | Do. |
| 200510 | | St. s. | Wm. J. Kelly..... | 42 | 28 | 66.4 | 18.8 | 6.4 | Tow. | 8 | | 1903 | Scranon, Miss. | Galveston, Tex. |
| 200789 | | St. s. | Wm. J. McArthur..... | 09 | 40 | 82.0 | 21.0 | 10.3 | Tow. | 8 | 850 | 1912 | Ferryburg, Mich. | Chicago, Ill. |
| 207190 | | St. s. | WILLIAM J. OLCOTT... | 7,663 | 5,712 | 680.0 | 68.2 | 33.2 | Frt. | 25 | 1,800 | 1910 | Ecorse, Mich. | Duluth, Minn. |
| 90122 | | St. s. | Wm. J. Wade..... | 10 | 10 | 40.3 | 13.8 | 6.0 | Tow. | 4 | | 1891 | Jersey City, N. J. | Duluth, Minn. |
| 81747 | | St. s. | WILLIAM L. BROWN... | 4,064 | 3,879 | 430.0 | 60.2 | 24.4 | Frt. | 25 | 1,700 | 1901 | Chicago, Ill. | Duluth, Minn. |
| 203411 | | St. s. | Wm. L. Parkhurst..... | 60 | 30 | 69.8 | 16.0 | 5.2 | Frb. | 2 | | 1890 | Croton, N. Y. | New York, N. Y. |
| 111172 | | St. s. | WILLIAM L. STRON... | 203 | 139 | 102.0 | 24.0 | 12.0 | Frb. | 10 | 400 | 1898 | Caraden, N. J. | Do. |
| 81164 | | St. s. | William M. Dove..... | 18 | 9 | 60.0 | 13.5 | 0.5 | Tow. | 4 | | 1837 | Baltimore, Md. | Philadelphia, Pa. |

1 Formerly st. s. Herling.

2 Formerly st. s. John Schroeder.

3 Formerly st. s. Frank H. Peavey.

4 Formerly st. s. Thompson B. Craig.

5 Formerly st. s. M. H. Hill.

6 Formerly st. p. Mason L. Weems.

7 Formerly st. s. Norman.

8 Formerly st. s. City of Salem.

9 Formerly st. s. William M. Mills.

* Formerly st. s. Harold.

† Formerly st. s. Robert A. Van Wyck.

‡ Twin screw.

MERCHANT STEAM VESSELS OF THE UNITED STATES—Continued.

| Official No. | Signal letters. | Rtg. | Name of vessel. | Gross tonnage. | Net tonnage. | Length. | Breadth. | Depth. | Service. | Crew. | Indicated horsepower. | When built. | Where built. | Home port (where permanent document issued). |
|--------------|-----------------|--------|------------------------|----------------|--------------|---------|----------|--------|----------------------|-------|-----------------------|-------------|-----------------------|--|
| | | | | | | Feet. | Feet. | Feet. | Tow. Oys. Tow. Tank. | | | | | |
| 80330 | | St. s. | Wm. M. Flanders | 59 | 29 | 75.4 | 15.7 | 7.5 | Tow. | 0 | | 1872 | East Boston, Mass. | New Orleans, La. |
| 81092 | | St. s. | William M. Merwin | 111 | 75 | 78.2 | 17.4 | 6.8 | Oys. | 0 | | 1835 | Milford, Conn. | Greenport, N. Y. |
| 200178 | KSTD | St. s. | WILLIAM M. WADLEY | 154 | 104 | 89.7 | 21.5 | 10.5 | Tow. | 0 | 500 | 1903 | Chester, Pa. | New York, N. Y. |
| 81217 | | St. s. | Wm. P. Congdon | 68 | 34 | 75.2 | 18.0 | 7.8 | Tow. | 7 | | 1839 | Camden, N. J. | Savannah, Ga. |
| 200151 | | St. s. | WILLIAM P. COWAN | 5,429 | 3,023 | 420.0 | 65.0 | 25.0 | Tank. | 33 | 2,000 | 1918 | Lorain, Ohio | Chicago, Ill. |
| 81705 | LBGV | St. s. | WILLIAM P. DONNELLY | 54 | 37 | 62.7 | 17.3 | 7.5 | Tow. | 3 | | 1903 | Buffalo, N. Y. | Buffalo, N. Y. |
| 20157 | | St. s. | WILLIAM P. PALMER | 2,293 | 1,609 | 213.0 | 42.0 | 20.0 | Frt. | 27 | 900 | 1900 | Cleveland, Ohio | Philadelphia, Pa. |
| 202850 | | St. s. | WILLIAM P. SNYDER | 6,030 | 5,740 | 580.0 | 68.2 | 33.2 | Frt. | 25 | 1,800 | 1910 | Cleveland, Ohio | Duluth, Minn. |
| 202850 | | St. s. | WILLIAM P. SNYDER, JR. | 6,030 | 5,492 | 530.0 | 50.2 | 32.0 | Frt. | 31 | 1,700 | 1900 | Ecorse, Mich. | Cleveland, Ohio |
| 202962 | | St. s. | WILLIAM P. SNYDER, JR. | 8,603 | 6,650 | 690.0 | 64.2 | 34.2 | Frt. | 24 | 2,600 | 1912 | do | Pittsburgh, Pa. |
| 81537 | | St. s. | WILLIAM R. LINN | 4,328 | 3,100 | 400.0 | 48.3 | 23.0 | Frt. | 25 | 1,800 | 1898 | Chicago, Ill. | Duluth, Minn. |
| 81207 | | St. s. | Wm. S. Brusstar | 45 | 22 | 63.0 | 17.2 | 7.6 | Frt. | 5 | | 1890 | Baltimore, Md. | New York, N. Y. |
| 81896 | | St. s. | William S. Brusstar | 174 | 99 | 132.0 | 20.0 | 9.0 | Oys. | 0 | 275 | 1902 | do | Reedville, Va. |
| 80149 | | St. s. | Wm. S. Earl | 21 | 12 | 55.0 | 14.8 | 5.3 | Tow. | 2 | | 1859 | Philadelphia, Pa. | Albany, N. Y. |
| 81701 | | St. s. | WILLIAM S. MACK | 3,720 | 2,785 | 346.0 | 48.0 | 23.0 | Frt. | 20 | 1,250 | 1901 | Lorain, Ohio | Cleveland, Ohio |
| 80751 | | St. s. | Wm. S. McGowan | 124 | 60 | 80.3 | 20.0 | 8.0 | Frt. | 3 | 51 | 1880 | Boston, Mass. | Boston, Mass. |
| 80501 | | St. s. | Wm. S. Stokley | 83 | 83 | 96.5 | 18.0 | 8.1 | Pol. | 14 | | 1875 | Philadelphia, Pa. | Philadelphia, Pa. |
| 77153 | | St. s. | William S. Varo | 26 | 19 | 45.8 | 13.8 | 5.7 | Tow. | 3 | 75 | 1894 | do | do |
| 05101 | | St. s. | Wm. T. Cox | 78 | 40 | 82.0 | 19.0 | 8.3 | Tow. | 6 | 125 | 1875 | do | New York, N. Y. |
| 135283 | | St. s. | Wm. T. Lanceratt | 65 | 45 | 60.0 | 20.4 | 6.6 | Oys. | 7 | | 1877 | Norwalk, Conn. | New Haven, Conn. |
| 202894 | | St. s. | WILLIAM T. ROBERTS | 6,359 | 5,043 | 604.0 | 64.1 | 30.0 | Frt. | 20 | 1,650 | 1900 | Wyandotto, Mich. | Buffalo, N. Y. |
| 202811 | | St. s. | William V. R. Smith | 207 | 108 | 95.0 | 25.3 | 12.0 | Tow. | 0 | 650 | 1905 | Noank, Conn. | New York, N. Y. |
| 81101 | | St. s. | Willo | 38 | 10 | 56.0 | 10.0 | 6.0 | Tow. | 6 | | 1885 | Brooklyn, N. Y. | do |
| 81538 | | St. s. | Willo | 14 | 0 | 40.2 | 14.0 | 4.8 | Tow. | 3 | | 1890 | Philadelphia, Pa. | Philadelphia, Pa. |
| 203537 | | St. s. | Willo | 0 | 8 | 41.0 | 10.0 | 3.0 | Frt. | 2 | 15 | 1910 | Georgetown, S. C. | Georgetown, S. C. |
| 80317 | | St. s. | Willo Brown | 19 | 10 | 47.0 | 13.0 | 6.0 | Tow. | 5 | | 1871 | Buffalo, N. Y. | Duluth, Minn. |
| 81864 | | St. s. | Willo Welch | 46 | 31 | 51.0 | 16.8 | 9.2 | Tow. | 4 | 75 | 1903 | South Amboy, N. J. | New York, N. Y. |
| 203397 | | St. s. | WILLIS L. KING | 7,558 | 5,712 | 690.0 | 68.2 | 33.2 | Frt. | 21 | 1,800 | 1911 | Ecorse, Mich. | Duluth, Minn. |
| 200370 | | St. s. | Willohby | 147 | 85 | 101.5 | 22.0 | 6.8 | Frt. | 1 | 250 | 1903 | South Rondout, N. Y. | Norfolk, Va. |
| 200014 | | St. s. | Willow | 18 | 13 | 71.6 | 14.3 | 3.0 | Pas. | 3 | | 1903 | St. Joseph, Mich. | Buffalo, N. Y. |
| 80854 | | St. s. | Wilmington | 161 | 110 | 122.7 | 22.5 | 6.7 | Pas. | 8 | 200 | 1832 | Philadelphia, Pa. | Wilmington, N. C. |
| 81704 | | St. s. | WILMINGTON | 225 | 93 | 88.0 | 22.0 | 12.2 | Tow. | 7 | 650 | 1900 | Wilmington, Del. | New York, N. Y. |
| 211692 | LDOS | St. s. | Wilmington | 990 | 571 | 109.0 | 41.6 | 15.4 | Frt. | 23 | 600 | 1913 | North Bend, Oreg. | San Francisco, Cal. |
| 201233 | | St. s. | WILPEN | 7,012 | 5,851 | 534.0 | 68.2 | 33.0 | Frt. | 23 | 2,000 | 1907 | Ecorse, Mich. | Cleveland, Ohio |
| 81693 | | St. s. | Wilson P. Foss | 68 | 39 | 64.2 | 18.0 | 8.1 | Tow. | 4 | | 1899 | Brooklyn, N. Y. | Albany, N. Y. |
| 157591 | | St. s. | Windber | 107 | 73 | 80.4 | 21.0 | 9.7 | Tow. | 7 | 170 | 1900 | Noank, Conn. | New York, N. Y. |
| 202174 | KTWF | St. s. | WINDBER | 2,837 | 2,093 | 290.0 | 40.1 | 21.0 | Frt. | 25 | 700 | 1889 | West Hartlepool, Eng. | Seattle, Wash. |
| 81302 | | St. s. | Windsor | 102 | 67 | 81.5 | 21.0 | 8.5 | Frt. | 0 | 160 | 1890 | Tottenville, N. Y. | New York, N. Y. |
| 81475 | | St. s. | WINDSOR | 193 | 140 | 74.4 | 50.0 | 4.0 | For. | 2 | 35 | 1891 | Summersville, N. Y. | Rochester, N. Y. |
| 81113 | | St. s. | WINEBAGO | 54 | 23 | 71.0 | 18.5 | 8.0 | Tow. | 5 | | 1892 | Baltimore, Md. | New Haven, Conn. |
| 210003 | | St. s. | WINEBAGO | 299 | 172 | 137.0 | 21.5 | 11.1 | Fsh. | 30 | 700 | 1901 | Baltimore, Md. | Reedville, Va. |
| 81624 | KNRO | St. s. | WINDFRED | 2,531 | 1,620 | 283.5 | 42.2 | 21.1 | Tank. | 30 | 1,200 | 1893 | Bath, Mo. | Port Arthur, Tex. |
| 200417 | | St. p. | Winfred | 97 | 67 | 110.4 | 21.9 | 4.6 | Tow. | 7 | | 1903 | Marletta, Ohio | Cholmarratt, Ohio |
| 213528 | LFMV | St. s. | WINNEBAGO | 4,362 | 2,718 | 390.7 | 48.2 | 23.2 | Frt. | 30 | | 1900 | Stockton, England | New York, N. Y. |
| 203394 | | St. s. | Winnifred Hayes | 14 | 10 | 48.0 | 11.5 | 4.0 | Pas. | 2 | 10 | 1896 | Harding, Minn. | Duluth, Minn. |
| 137071 | | St. s. | Winoetka | 23 | 16 | 74.0 | 10.6 | 5.1 | Tow. | 3 | 35 | 1903 | Alexandria Bay, N. Y. | New York, N. Y. |
| 80161 | | St. s. | Winnio | 73 | 36 | 60.0 | 18.3 | 8.7 | Tow. | 11 | | 1870 | New Brunswick, N. J. | Nowark, N. J. |
| 76312 | | St. s. | Winnipog | 1,103 | 874 | 252.5 | 35.0 | 16.3 | Frt. | 17 | 825 | 1878 | Buffalo, N. Y. | Buffalo, N. Y. |
| 80039 | | St. p. | Winona | 619 | 460 | 185.0 | 33.8 | 12.4 | For. | 8 | 335 | 1869 | New York, N. Y. | New York, N. Y. |
| 81261 | | St. s. | Winona | 20 | 10 | 47.0 | 13.2 | 5.7 | Fsh. | 5 | | 1890 | Noank, Conn. | Newport, R. I. |
| 127592 | | St. y. | Winoza | 47 | 32 | 70.5 | 14.2 | 6.3 | Yet. | 0 | | 1901 | New York, N. Y. | Washington, D. C. |
| 81162 | | St. s. | Winter Harbor | 18 | 9 | 55.0 | 13.1 | 4.6 | Pas. | 3 | | 1887 | Bath, Mo. | Bathway, Me. |
| 21117 | | St. s. | WINTERHAR | 103 | 62 | 70.4 | 19.3 | 9.0 | Tow. | 5 | 250 | 1910 | Wilmington, Del. | Wilmington, Del. |
| 80390 | | St. p. | Winthrop | 511 | 285 | 145.8 | 33.0 | 11.0 | For. | 4 | | 1873 | East Boston, Mass. | Norfolk, Va. |
| 81141 | | St. s. | Winthrop | 91 | 63 | 70.8 | 17.0 | 9.3 | Pas. | 0 | 150 | 1893 | Essex, Mass. | New York, N. Y. |
| 81703 | | St. s. | Winthrop | 39 | 23 | 59.0 | 10.0 | 5.0 | Frt. | 0 | | 1900 | Winthrop, N. C. | Norfolk, Va. |
| 115912 | | St. s. | Winthrop | 68 | 33 | 80.0 | 18.5 | 7.5 | Tow. | 3 | | 1885 | Wilmington, Del. | Fall River, Mass. |
| 157392 | | St. y. | WYMAN | 143 | 74 | 115.0 | 20.5 | 9.1 | Yet. | 0 | 300 | 1894 | Sparrows Point, Md. | Port Huron, Mich. |
| 212167 | KMBW | St. y. | WISCONSIN | 68 | 50 | 71.0 | 20.0 | 12.5 | Tow. | 0 | 600 | 1904 | Cleveland, Ohio | Duluth, Minn. |
| 161858 | | St. y. | WISSAHICKON | 74 | 43 | 101.7 | 14.1 | 8.7 | Yet. | 0 | | 1900 | South Boston, Mass. | Philadelphia, Pa. |
| 201410 | KQDN | St. s. | WISSAHICKON | 4,082 | 3,104 | 352.0 | 46.0 | 30.0 | Frt. | 27 | | 1907 | Buffalo, N. Y. | Buffalo, N. Y. |
| 200010 | | St. s. | Witch | 41 | 17 | 63.0 | 18.0 | 7.2 | Tow. | 2 | 175 | 1894 | Bay City, Mich. | Port Huron, Mich. |
| 81043 | | St. s. | Wiwarna | 93 | 40 | 101.5 | 10.2 | 7.5 | Pas. | 0 | | 1884 | Bath, Mo. | Boston, Mass. |
| 77295 | | St. s. | Wwo | 51 | 34 | 61.1 | 15.5 | 5.0 | Frt. | 6 | 50 | 1858 | Essex, Mass. | Providence, R. I. |
| 81245 | | St. s. | Wonder | 31 | 17 | 68.2 | 10.8 | 6.0 | Tow. | 4 | | 1859 | Tottenville, N. Y. | New York, N. Y. |
| 201821 | | St. s. | Wonder | 18 | 12 | 68.0 | 0.0 | 2.8 | Frt. | 2 | | 1907 | Point Caswell, N. C. | Wilmington, N. C. |
| 80101 | | St. s. | Woodbridge | 21 | 10 | 49.3 | 14.0 | 6.0 | Tow. | 3 | 64 | 181 | do | Albany, N. Y. |
| 77486 | | St. s. | WOODBRIDGECY | 82 | 50 | 70.7 | 20.5 | 10.0 | Tow. | 6 | 100 | 10.1 | Athens, N. Y. | New York, N. Y. |

1 Formerly st. s. John J. Hagan.
 2 Formerly st. s. Hudson.
 3 Formerly st. s. Enterprise.
 4 Formerly st. s. E. D. Carter.
 5 Formerly st. s. Augustus J. Phillips.
 6 Formerly st. s. D. B. Dearborn.
 7 Formerly British st. s. Daventry.

a British st. s. Heathcote.
 b British st. s. Hampton.
 c Norwegian st. s. Haugerland.
 d Formerly st. y. Esther C.
 e Formerly st. s. Junila.
 f Formerly st. y. Cherokee.
 g Formerly st. s. S. Thos. Brown.

h Formerly st. y. Dungeness.
 i Formerly st. y. Valda.
 j Formerly st. s. J. W. Stubbbs.
 k Formerly st. s. Ardella.
 l Formerly st. s. Joseph P. Ford.
 m Formerly st. s. Fred B. Dalzell.
 n Chain ferry.

MERCHANT STEAM VESSELS OF THE UNITED STATES—Continued.

| Official No. | Signal letters. | Rtg. | Name of vessel. | Gross tonnage. | Net tonnage. | Length. | Breadth. | Depth. | Service. | Crew. | Indicated horsepower. | When built. | Where built. | Home port (where permanent document issues). |
|--------------|-----------------|--------|--------------------|----------------|--------------|-------------|------------|------------|----------|-------|-----------------------|-------------|---------------------------|--|
| 215832 | LWHS | St. s. | WOONSOCKET..... | 0,457 | 4,804 | Feet. 402.0 | Feet. 51.2 | Feet. 31.4 | Frt. | 31 | 3,000 | 1917 | Bath, Mo..... | New York, N. Y. |
| 212702 | | St. s. | Worth J..... | 12 | 8 | 65.0 | 13.3 | 3.0 | Frt. | 2 | 15 | 1914 | Harrel's Landing, N. C. | Wilmington, N. C. |
| 81432 | | St. s. | Wotan..... | 880 | 712 | 101.5 | 30.5 | 13.0 | Frt. | 13 | 490 | 1893 | Mt. Airy, N. C. | Grand Haven, Mich. |
| 81244 | KGHV | St. s. | Wrestler..... | 103 | 99 | 115.2 | 25.5 | 13.2 | Tow. | 6 | 400 | 1850 | Boston, Mass..... | New York, N. Y. |
| 130351 | | St. s. | Wright..... | 96 | 48 | 86.4 | 21.4 | 0.0 | Tow. | 0 | 0 | 1893 | Bath, Me..... | Baltimore, Md. |
| 81850 | | St. s. | WYADDA..... | 133 | 90 | 85.0 | 19.1 | 11.0 | Tow. | 7 | | 1902 | Seattle, Wash..... | Seattle, Wash. |
| 81406 | | St. s. | WYANPOTTE..... | 320 | 160 | 155.0 | 35.0 | 0.0 | Pas. | 6 | 630 | 1892 | Wyandotte, Mich..... | New York, N. Y. |
| 205158 | | St. s. | WYANPOTTE..... | 2,460 | 1,541 | 346.0 | 48.2 | 24.0 | Frt. | 20 | 1,160 | 1908 | Ecorse, Mich..... | Detroit, Mich. |
| 215207 | LHMD | St. s. | WYANPOTTE..... | 4,701 | 3,011 | 384.0 | 46.0 | 27.2 | Frt. | 85 | 2,000 | 1894 | Hamburg, Germany..... | New York, N. Y. |
| 130852 | | St. s. | Wyanoko..... | 17 | 11 | 40.1 | 10.0 | 4.0 | Frt. | 2 | | 1900 | Philadelphia, Pa..... | Ogdensburg, N. Y. |
| 810-8 | | St. p. | Wyoming..... | 833 | 611 | 171.0 | 30.7 | 13.4 | Fer. | 6 | 600 | 1885 | Wilmington, Del..... | New York, N. Y. |
| 81150 | | St. s. | Wyoming..... | 1,488 | 931 | 241.0 | 39.9 | 14.0 | Frt. | 15 | 700 | 1887 | Buffalo, N. Y..... | Duluth, Minn. |
| 203-05 | KVTB | St. s. | WYOMING..... | 398 | 270 | 140.0 | 26.8 | 15.8 | Tow. | 16 | 900 | 1900 | Port Richmond, N. Y..... | Perth Amboy, N. J. |
| 200580 | KSVB | St. j. | WYOMISSING..... | 222 | 151 | 104.6 | 24.0 | 11.8 | Tow. | 12 | 500 | 1904 | Philadelphia, Pa..... | Philadelphia, Pa. |
| X. | | | | | | | | | | | | | | |
| 27023 | | St. s. | Xanthus..... | 40 | 34 | 83.3 | 12.7 | 5.3 | Mso. | 3 | | 1901 | Seattle, Wash..... | Seattle, Wash. |
| 27010 | | St. s. | Xiphias..... | 24 | 12 | 53.5 | 14.5 | 5.1 | Mso. | 6 | 100 | 1891 | Noank, Conn..... | Vineyard Haven, Mass. |
| Y. | | | | | | | | | | | | | | |
| 215015 | LHBV | St. s. | YADRIN..... | 1,685 | 1,004 | 201.3 | 49.1 | 17.3 | Frt. | 32 | 850 | 1903 | Rostock, Germany..... | New York, N. Y. |
| 203552 | | St. p. | Yakima..... | 393 | 231 | 137.0 | 28.8 | 4.9 | Pas. | 19 | 200 | 1890 | Ainaworth, Wash..... | Pt. Townsend, Wash. |
| 200972 | | St. s. | YALB..... | 93 | 36 | 71.0 | 20.0 | 10.2 | Tow. | 4 | 500 | 1930 | Cleveland, Ohio..... | Cleveland, Ohio. |
| 213852 | LFPN | St. s. | YAGUB..... | 1,414 | 948 | 240.0 | 38.4 | 15.5 | Frt. | 20 | 1,000 | 1915 | Easton, Md..... | New York, N. Y. |
| 27677 | | St. s. | Yellow Jacket..... | 90 | 28 | 60.5 | 18.5 | 8.5 | Frt. | 8 | | 1900 | Easton, Md..... | Pt. Townsend, Wash. |
| 204278 | KWFH | St. s. | Yellowstone..... | 767 | 456 | 188.0 | 38.2 | 13.0 | Frt. | 23 | | 1907 | Easton, Md..... | San Francisco, Cal. |
| 210200 | LKSM | St. s. | YELLOWSTONE..... | 6,171 | 4,663 | 492.0 | 63.0 | 32.0 | Frt. | 45 | 2,800 | 1918 | Oakland, Cal..... | Do. |
| 200197 | KTIQ | St. s. | YENRUT..... | 505 | 287 | 147.0 | 24.8 | 10.8 | Frt. | 18 | | 1891 | Bergen, Norway..... | Philadelphia, Pa. |
| 200207 | | St. s. | Yorba Buena..... | 1,115 | 758 | 175.4 | 31.8 | 17.0 | Fer. | 15 | 200 | 1903 | Alameda, Cal..... | Do. |
| 210847 | | St. s. | York..... | 1,152 | 783 | 184.7 | 30.1 | 11.9 | Frt. | 17 | 900 | 1912 | Wilmington, Del..... | New York, N. Y. |
| 211080 | | St. s. | York..... | 23 | 14 | 67.0 | 12.5 | 4.1 | Frt. | 3 | | 1913 | St. Michaels, Md..... | Norfolk, Va. |
| 120510 | | St. s. | York River..... | 143 | 93 | 85.0 | 18.9 | 5.0 | Pas. | 25 | | 1888 | Powder Mill, R. I..... | Baltimore, Md. |
| 27072 | | St. s. | York Stato..... | 89 | 71 | 66.8 | 21.0 | 6.1 | Pld. | 8 | | 1899 | Ludington, Mich..... | Chicago, Ill. |
| 27682 | | St. s. | YOSMITE..... | 3,870 | 3,044 | 350.0 | 60.0 | 28.0 | Frt. | 20 | 1,000 | 1901 | Wyandotte, Mich..... | Cleveland, Ohio. |
| 202806 | KVFM | St. s. | Yosmitte..... | 827 | 625 | 193.0 | 40.0 | 15.3 | Frt. | 20 | | 1904 | Fair Haven, Cal..... | San Francisco, Cal. |
| 215958 | LJPT | St. s. | YOSMITE..... | 6,140 | 4,041 | 492.4 | 63.0 | 32.0 | Frt. | 40 | 2,500 | 1918 | Oakland, Cal..... | Do. |
| 76255 | | St. s. | Yozophite..... | 22 | 11 | 46.5 | 14.0 | 5.0 | Tow. | 2 | | 1881 | Buena Vista, N. Y..... | New York, N. Y. |
| 215017 | LHCB | St. s. | YUCCA..... | 2,777 | 1,744 | 291.5 | 41.2 | 25.8 | Frt. | 31 | 800 | 1903 | Rostock, Germany..... | Juneau, Alaska. |
| 105172 | | St. p. | Yukon..... | 612 | 603 | 104.8 | 35.3 | 5.9 | Pas. | 31 | | 1913 | Seattle, Wash..... | New York, N. Y. |
| 27655 | | St. s. | YUMA..... | 2,104 | 1,828 | 332.8 | 42.2 | 18.0 | Frt. | 19 | 1,000 | 1893 | Cleveland, Ohio..... | Cleveland, Ohio. |
| 216094 | LJDS | St. s. | YUMA..... | 1,768 | 970 | 263.1 | 37.4 | 19.0 | Frt. | 47 | 1,080 | 1900 | Bromorhaven, Germany..... | New York, N. Y. |
| 211850 | LQTF | St. s. | YUMURI..... | 1,835 | 1,133 | 270.0 | 30.5 | 10.7 | Frt. | 32 | 1,000 | 1902 | Blyth, England..... | Do. |
| 213734 | LFQO | St. s. | YUNA..... | 1,414 | 948 | 246.0 | 33.4 | 15.5 | Frt. | 27 | 1,000 | 1915 | Ecorse, Mich..... | Do. |
| Z. | | | | | | | | | | | | | | |
| 212583 | LDQQ | St. s. | ZACAPA..... | 5,012 | 3,122 | 378.0 | 50.3 | 29.1 | Pas. | 61 | 3,050 | 1909 | Belfast, Ireland..... | New York, N. Y. |
| 201817 | | St. s. | Zacharia..... | 318 | 187 | 140.0 | 21.0 | 11.4 | Fer. | 39 | 1,000 | 1903 | Tacoma, Wash..... | Seattle, Wash. |
| 23130 | KNLM | St. s. | Zacharia..... | 2,730 | 1,718 | 377.0 | 37.1 | 20.2 | Frt. | 47 | 1,000 | 1875 | Doxan, Scotland..... | New York, N. Y. |
| 28129 | | St. s. | Zacharia City..... | 3,850 | 3,420 | 387.5 | 48.3 | 23.3 | Frt. | 25 | 1,100 | 1895 | Chicago, Ill..... | Duluth, Minn. |
| 200413 | | St. s. | Zacharia..... | 127 | 80 | 83.0 | 21.1 | 6.4 | Pas. | 6 | 100 | 1909 | Crofton, N. Y..... | New Haven, Conn. |
| 28142 | | St. s. | Zava..... | 44 | 22 | 68.8 | 17.4 | 0.9 | Tow. | 6 | | 1900 | Easton, Md..... | Boston, Mass. |
| 130194 | | St. s. | Zillah..... | 718 | 683 | 201.7 | 37.0 | 13.0 | Frt. | 13 | | 1890 | West Bay City, Mich..... | Duluth, Minn. |
| 28115 | | St. p. | Zinfan Isl..... | 320 | 270 | 125.0 | 29.5 | 7.0 | Pas. | 13 | 230 | 1889 | S. F. Francisco, Cal..... | San Francisco, Cal. |
| 28150 | | St. s. | Zingano..... | 30 | 20 | 75.7 | 10.6 | 4.6 | Yat. | 5 | 50 | 1902 | Bristol, N. J..... | New York, N. Y. |
| 28107 | | St. s. | Zingara..... | 24 | 15 | 58.0 | 10.5 | 4.2 | Pas. | 3 | | 1881 | Rehoboth, N. J..... | Do. |
| 28153 | | St. s. | Zoo..... | 71 | 35 | 72.0 | 10.8 | 8.0 | Pas. | 9 | | 1903 | Mobile, Ala..... | Galveston, Tex. |
| 28101 | | St. s. | Zophar Mills..... | 185 | 121 | 120.5 | 23.2 | 8.0 | Fer. | 12 | 510 | 1882 | Wilmington, Del..... | New York, N. Y. |
| 28116 | KQWV | St. s. | ZULIA..... | 1,713 | 1,070 | 260.0 | 37.0 | 17.0 | Pas. | 34 | 1,500 | 1901 | Philadelphia, Pa..... | Wilmington, Del. |

1 Formerly st. s. Rhode Island.
 2 Formerly st. s. Eleanor L. Wright.
 3 Formerly Gorman st. s. Wilhelmi.
 4 Formerly st. s. N. C. Issues.
 5 Formerly Gorman st. s. Clara Menzig.

6 Formerly st. s. (a) Iberia,
 (b) Dorothy.
 7 Formerly st. s. Corsair.
 8 Formerly st. s. John McDermott.
 9 Formerly German st. s. Portonia.
 10 Formerly Gorman st. s. Tshintau.

11 Formerly Cuban st. s. Yumuri.
 12 Formerly British st. s. Zacapa.
 13 Formerly (a) British st. s. Zealandia,
 (b) Hawaiian st. s. Zealandia.
 14 Formerly st. s. Edward Smith.

PART II a.

ALPHABETICAL LIST

OF

MERCHANT MOTOR VESSELS OF THE UNITED STATES.

1918.

ALPHABETICAL LIST

OF

MERCHANT MOTOR VESSELS OF THE UNITED STATES.

(Steel vessels in SMALL CAPITALS, iron vessels in *italics*.)

ABBREVIATIONS:

Ga. s.—gas screw.
Ga. p.—gas side-wheel.
*Ga. p.—gas stern-wheel.

Ga. c.—gas catamaran.
El. s.—electric screw.

Ga. y.—yacht.
⊙—equipped with wireless apparatus.

Abbreviations for service column.—Pas, passenger; Frt, freight; Tow, towing; Fer, ferry; Cbl, cable; Cnl, canal; Coel, cod or mackerel; Ctl, cattle; Drg, dredge; Elr, elevator; Frb, fire boat; Fsh, fishing; Lgt, lighter; Mso, miscellaneous; Oys, oyster; Ptl, patrol; pld, pile driver; Plt, pilot boat; Pol, police boat; Prs, prospecting; Spg, sponge; Ten, tender; Tnk, Tanker; Wat, water boat; Whl, whaling; Wrk, wrecking; Yct, yacht.
"Rebuilt," followed by year, indicates that year of building is unknown.

| Official No. | Stenal letters. | Rtg. | Name of vessel. | Gross tonnage. | Net tonnage. | Length. | Breadth. | Depth. | Service. | Crew. | Indicated horsepower. | When built. | Where built. | Home port (where permanent document issues). |
|--------------|-----------------|--------|--------------------------------|----------------|--------------|-------------------|-------------------|------------------|----------|-------|-----------------------|-------------|------------------------|--|
| 214122 | | Ga. s. | A. B. | 13 | 9 | <i>Feet.</i> 51.6 | <i>Feet.</i> 13.1 | <i>Feet.</i> 4.2 | Mso. | 1 | 50 | 1910 | Los Angeles, Cal. | Los Angeles, Cal. |
| 200821 | | Ga. s. | A. Booth | 14 | 10 | 69.7 | 11.7 | 3.0 | Frt. | 1 | 23 | 1904 | Astoria, Oreg. | Astoria, Oreg. |
| 106584 | | Ga. s. | A. Gills | 11 | 7 | 53.0 | 14.4 | 3.5 | Frt. | 1 | 15 | 1838 | Somerset County, Md. | Rockville, Va. |
| 208619 | | Ga. s. | A. Lincoln | 15 | 14 | 38.4 | 12.2 | 6.5 | Fsh. | 1 | 27 | 1911 | Ketchikan, Alaska. | Ketchikan, Alaska. |
| 106781 | | Ga. s. | A. Rasmussen | 20 | 9 | 53.0 | 16.4 | 4.0 | Oys. | 5 | 40 | 1890 | Tilghmans Island, Md. | Newport News, Va. |
| 200255 | | Ga. s. | A. Woodall | 12 | 65 | 97.0 | 22.8 | 0.6 | Frt. | 5 | 85 | 1903 | Cambridge, Md. | New York, N. Y. |
| 203531 | | Ga. s. | A. A. Low | 19 | 10 | 40.2 | 0.3 | 3.0 | Mso. | 1 | 1003 | 1903 | College Point, N. Y. | Do. |
| 210903 | | Ga. s. | A. B. Johnson | 13 | 6 | 45.1 | 10.1 | 4.1 | Oys. | 1 | 1012 | 1912 | Norfolk, Va. | Norfolk, Va. |
| 107511 | | Ga. s. | A. C. D. | 14 | 13 | 39.4 | 14.0 | 3.7 | Oys. | 1 | 10 | 1000 | South Boston, Mass. | Providence, R. I. |
| 203303 | | Ga. s. | A. C. Frazer | 10 | 10 | 49.3 | 17.0 | 5.4 | Oys. | 3 | 60 | 1903 | Port Jefferson, N. Y. | New York, N. Y. |
| 201837 | | Ga. s. | A. C. Trosselt | 30 | 9 | 34.3 | 14.0 | 4.1 | Pas. | 1 | 1005 | 1905 | Atlantio City, N. J. | Philadelphia, Pa. |
| 107110 | | Ga. s. | A. D. Smith | 12 | 8 | 31.6 | 0.0 | 3.2 | Tow | 2 | 1894 | 1894 | Key West, Fla. | Key West, Fla. |
| 107054 | | Ga. s. | A. E. Parks | 20 | 13 | 60.0 | 10.7 | 4.0 | Frt. | 16 | 1893 | 1893 | Fairmount, Md. | Capo Charles, Va. |
| 107810 | | Ga. s. | A. E. Vreeland | 21 | 12 | 43.0 | 15.0 | 4.4 | Oys. | 1 | 1002 | 1902 | Stratford, Conn. | Patchogue, N. Y. |
| 106905 | | Ga. s. | A. G. Strling | 13 | 0 | 50.0 | 10.2 | 4.0 | Oys. | 2 | 1891 | 1891 | Pocomoke City, Md. | Norfolk, Va. |
| 211202 | | Ga. s. | A. H. J. | 10 | 0 | 35.0 | 0.8 | 4.0 | Frt. | 2 | 30 | 1912 | Elk Rapids, Mich. | Grand Haven, Mich. |
| 215330 | | Ga. s. | A. M. Guthrie | 6 | 0 | 24.1 | 13.0 | 3.5 | Pas. | 1 | 12 | 1890 | Forked River, N. J. | Tuckerton, N. J. |
| 106122 | | Ga. s. | A. M. Smith | 16 | 15 | 49.0 | 15.5 | 3.4 | Frt. | 1 | 1881 | 1881 | Northport, N. Y. | Patchogue, N. Y. |
| 212874 | | Ga. s. | A. M. Z. | 14 | 0 | 41.3 | 12.0 | 4.0 | Pas. | 3 | 40 | 1914 | Los Angeles, Cal. | Los Angeles, Cal. |
| 106880 | | Ga. s. | A. P. Gorman | 12 | 7 | 52.5 | 14.3 | 3.8 | Frt. | 1 | 1891 | 1891 | St. Peters, Md. | Reedville, Va. |
| 213025 | | Ga. s. | A. R. B. | 16 | 11 | 39.2 | 11.0 | 5.8 | Fsh. | 1 | 25 | 1915 | Seattle, Wash. | Seattle, Wash. |
| 214703 | LGDW | Ga. y. | A. R. M. | 24 | 10 | 53.2 | 12.4 | 4.5 | Yct. | 2 | 1016 | 1916 | Camden, N. J. | Philadelphia, Pa. |
| 208152 | | Ga. s. | A. B. Dancy | 6 | 5 | 29.2 | 12.3 | 2.0 | Fsh. | 1 | 12 | 1911 | Patchogue, N. Y. | Patchogue, N. Y. |
| 100160 | | Ga. s. | A. T. Gifford | 80 | 58 | 62.0 | 22.5 | 8.1 | Whl. | 13 | 1893 | 1893 | Essex, Mass. | Bridgport, Conn. |
| 1030 | | Ga. s. | A. T. Haynes | 35 | 23 | 59.0 | 10.7 | 5.6 | Frt. | 2 | 1869 | 1869 | Tromont, Mo. | Eastport, Me. |
| 100110 | | Ga. s. | A. V. Mace | 6 | 0 | 43.0 | 10.0 | 3.0 | Frt. | 1 | 1892 | 1892 | Dorchester County, Md. | Baltimore, Md. |
| 107052 | | Ga. s. | A. V. H. | 8 | 7 | 25.0 | 12.8 | 3.8 | Frt. | 1 | 1893 | 1893 | New London, Conn. | Greenport, N. Y. |
| 100377 | | Ga. s. | A. W. Ruark | 15 | 7 | 50.3 | 14.5 | 3.7 | Mso. | 1 | 1835 | 1835 | Madison, Md. | Richmond, Va. |
| 103088 | | Ga. s. | A. W. Walling | 10 | 0 | 31.0 | 13.0 | 3.0 | Pas. | 1 | 1891 | 1891 | Keyport, N. J. | New York, N. Y. |
| 211010 | | Ga. s. | A. Lincoln Ford | 19 | 10 | 40.7 | 15.3 | 4.0 | Oys. | 1 | 60 | 1913 | Tottenville, N. Y. | Bridgport, Conn. |
| 100112 | | Ga. B. | A. and A. Reeves | 40 | 40 | 61.8 | 23.8 | 4.8 | Frt. | 2 | 17 | 1852 | Tuckahoe, N. Y. | New York, N. Y. |
| 213358 | | Ga. s. | A. & N. O. T. Co. BARGE No. 1. | 410 | 310 | 200.0 | 32.0 | 8.5 | Frt. | 6 | 150 | 1913 | Violet, La. | New Orleans, La. |
| 211350 | | Ga. s. | A. & N. O. T. Co. BARGE No. 2. | 470 | 370 | 220.0 | 32.0 | 8.5 | Frt. | 7 | 150 | 1913 |do..... | Do. |
| 211360 | | Ga. s. | A. & N. O. T. Co. BARGE No. 3. | 410 | 310 | 200.0 | 32.0 | 8.5 | Frt. | 6 | 150 | 1913 |do..... | Do. |
| 211890 | | Ga. s. | A. & N. O. T. Co. BARGE No. 4. | 410 | 310 | 200.0 | 32.0 | 8.5 | Frt. | 7 | 150 | 1913 |do..... | Do. |
| 211035 | | Ga. s. | A. & N. O. T. Co. BARGE No. 5. | 535 | 454 | 240.0 | 32.0 | 8.5 | Frt. | 7 | 150 | 1914 |do..... | Do. |
| 212180 | | Ga. s. | A. & N. O. T. Co. BARGE No. 6. | 510 | 406 | 220.0 | 32.0 | 8.5 | Frt. | 7 | 150 | 1914 |do..... | Do. |
| 107001 | | Ga. s. | A. and E. Blackman | 20 | 13 | 53.5 | 18.5 | 4.0 | Frt. | 6 | 1893 | 1893 | Port Norris, N. J. | Philadelphia, Pa. |
| 100204 | | Ga. s. | A. and W. Mace | 11 | 7 | 34.0 | 13.1 | 3.0 | Mso. | 3 | 1833 | 1833 | Tottenville, N. Y. | New York, N. Y. |
| 210084 | | Ga. y. | Abalone | 33 | 30 | 62.4 | 12.5 | 6.2 | Yct. | 3 | 45 | 1912 | New York, N. Y. | Bridgport, Conn. |

† Formerly ga. y. Agnes B.

† Oil engine.

MERCHANT MOTOR VESSELS OF THE UNITED STATES—Continued.

| Official No. | Signal letters. | Rfg. | Name of vessel. | Gross tonnage. | Net tonnage. | Length. | Breadth. | Depth. | Service. | Crew. | Indicated horsepower. | When built. | Where built. | Home port (where permanent licenses issued). |
|--------------|-----------------|---------|----------------------|----------------|--------------|--------------|--------------|--------------|----------|-------|-----------------------|-------------|---------------------------------|--|
| | | | | | | <i>Feet.</i> | <i>Feet.</i> | <i>Feet.</i> | | | | | | |
| 211180 | | *Ga. p. | Abalone..... | 9 | 7 | 37.0 | 8.0 | 3.8 | Pas. | 2 | 14 | 1013 | Chattanooga, Tenn..... | Chattanooga, Tenn. |
| 107398 | | Ga. y. | Abblecarll..... | 51 | 35 | 80.0 | 15.5 | 7.5 | Yct. | 2 | | 1893 | Fall River, Mass..... | New York, N. Y. |
| 201070 | | Ga. s. | Abble..... | 15 | 9 | 53.0 | 12.8 | 5.5 | Frt. | 2 | | 1904 | Rogue Bluff, Mo..... | Eastport, Me. |
| 108993 | | Ga. s. | Abble Elizabeth..... | 11 | 11 | 47.0 | 13.0 | 3.4 | Frt. | 1 | | 1891 | Hogus, N. C..... | Beaufort, N. C. |
| 215034 | | Ga. s. | Abbe..... | 7 | 0 | 32.3 | 9.1 | 3.9 | Fsh. | 0 | 12 | 1918 | Gig Harbor, Wash..... | Tacoma, Wash. |
| 100139 | | Ga. s. | Abenwill..... | 12 | 10 | 34.5 | 15.0 | 3.9 | Pas. | 1 | | 1882 | City Island, N. Y..... | New York, N. Y. |
| 203443 | | Ga. s. | Aborleen..... | 14 | 9 | 50.0 | 13.3 | 3.0 | Pas. | 1 | | 1900 | Hoquiam, Wash..... | Seattle, Wash. |
| 214113 | | Ga. s. | Aborleen..... | 10 | 7 | 30.0 | 13.1 | 3.0 | Pas. | 1 | | 1910 | Aberdeen, Wash..... | Do. |
| 210001 | L F V T | Ga. y. | Absegam..... | 10 | 7 | 30.0 | 13.1 | 3.0 | Pas. | 1 | 48 | 1910 | New York, N. Y..... | Philadelphia, Pa. |
| 210290 | | Ga. s. | Acedia..... | 10 | 6 | 35.0 | 10.0 | 4.9 | Fsh. | 1 | 130 | 1910 | Vancouver, Wash..... | Portland, Ore. |
| 213268 | | Ga. s. | Acaywah..... | 27 | 14 | 44.8 | 10.0 | 2.5 | Fsh. | 1 | 30 | 1915 | Bowling Green, Ky..... | Paducah, Ky. |
| 212717 | | Ga. s. | Acella..... | 12 | 8 | 40.3 | 12.2 | 2.7 | Frt. | 1 | 25 | 1914 | Cut-off, La..... | New Orleans, La. |
| 201223 | | Ga. s. | Acomao..... | 13 | 9 | 40.2 | 10.0 | 2.2 | Oys. | 2 | | 1904 | Grantsville, Va..... | Cape Charles, Va. |
| 208183 | | *Ga. p. | Acono..... | 7 | 0 | 60.0 | 8.0 | 1.8 | Tow. | 1 | | 1910 | Florence, Ore..... | Marshfield, Ore. |
| 211362 | | Ga. y. | Acono..... | 23 | 21 | 60.0 | 14.0 | 3.2 | Frt. | 1 | 18 | 1913 | New York, N. Y..... | New York, N. Y. |
| 225580 | | Ga. s. | Aconna..... | 25 | 17 | 60.0 | 11.1 | 6.8 | Yct. | 2 | 300 | 1917 | Sistersville, W. Va..... | Pittsburgh, Pa. |
| 209322 | | *Ga. p. | Acorn..... | 13 | 10 | 74.0 | 13.3 | 1.5 | Tow. | 2 | 50 | 1911 | Nyack, N. Y..... | Ellsforth, Me. |
| 700 | | Ga. s. | Actaeon..... | 35 | 33 | 62.0 | 10.0 | 5.0 | Frt. | 1 | 40 | 1897 | Norwalk, Conn..... | Norfolk, Va. |
| 105058 | | Ga. s. | Active..... | 6 | 5 | 35.0 | 13.5 | 3.4 | Frt. | 1 | | 1871 | East Providence, R. I..... | Providence, R. I. |
| 107172 | | Ga. s. | Active..... | 22 | 19 | 49.6 | 14.6 | 4.0 | Oys. | 3 | 20 | 1895 | Essex, Mass..... | Provincetown, Mass. |
| 107170 | | Ga. s. | Active..... | 14 | 13 | 41.4 | 14.6 | 5.0 | Fsh. | 2 | | 1895 | Tacoma, Wash..... | Tacoma, Wash. |
| 205975 | | Ga. s. | Active..... | 39 | 28 | 58.0 | 15.6 | 6.1 | Fsh. | 8 | 20 | 1900 | Kasaan, Alaska..... | Ketchikan, Alaska. |
| 208672 | | Ga. s. | Active..... | 14 | 12 | 40.6 | 11.0 | 3.8 | Fsh. | 1 | 20 | 1911 | Grand Haven, Mich..... | Marshall, W. Va. |
| 209073 | | Ga. s. | Active..... | 8 | 7 | 30.0 | 8.0 | 2.9 | Fsh. | 3 | 8 | 1900 | San Francisco, Cal..... | San Francisco, Cal. |
| 210991 | | Ga. s. | Active..... | 11 | 10 | 42.7 | 12.4 | 4.2 | Frt. | 1 | 50 | 1912 | Troyton, Wash..... | Seattle, Wash. |
| 211393 | | Ga. s. | Active..... | 13 | 8 | 33.5 | 11.1 | 3.7 | Fsh. | 5 | 16 | 1913 | Prosper, Ore..... | Marion, Oreg. |
| 211683 | | Ga. s. | Active..... | 12 | 10 | 42.0 | 8.0 | 3.4 | Frt. | 1 | 40 | 1913 | Patchogue, N. Y..... | Patchogue, N. Y. |
| 213142 | | Ga. s. | Active..... | 10 | 9 | 35.4 | 9.4 | 3.0 | Pas. | 1 | 15 | 1907 | Camden, N. J..... | Philadelphia, Pa. |
| 213978 | | Ga. s. | Active..... | 15 | 10 | 50.4 | 13.4 | 4.1 | Pas. | 1 | 50 | 1916 | Gig Harbor, Wash..... | Seattle, Wash. |
| 214210 | | Ga. s. | Active..... | 32 | 25 | 52.7 | 14.3 | 6.0 | Fsh. | 7 | 40 | 1916 | Sitka, Alaska..... | Juneau, Alaska. |
| 215382 | | Ga. s. | Active..... | 19 | 13 | 44.0 | 12.7 | 5.2 | Fsh. | 2 | 20 | 1917 | Gloucester, Mass..... | Gloucester, Mass. |
| 107747 | | Ga. s. | Actor..... | 30 | 10 | 51.3 | 10.9 | 7.3 | Coal. | 10 | 24 | 1902 | Seattle, Wash..... | Seattle, Wash. |
| 210247 | | Ga. s. | Actor..... | 9 | 7 | 32.7 | 9.4 | 4.8 | Fsh. | 1 | 12 | 1918 | Quincy, Mass..... | New York, N. Y. |
| 107400 | | Ga. y. | Aoushla 2nd..... | 29 | 23 | 54.2 | 15.2 | 6.1 | Yct. | 2 | 14 | 1898 | Seattle, Wash..... | Seattle, Wash. |
| 212291 | | Ga. s. | Aoushla..... | 10 | 9 | 32.2 | 9.0 | 4.1 | Frt. | 1 | 12 | 1914 |do..... | Do. |
| 213108 | | Ga. s. | Aoushla..... | 21 | 20 | 44.0 | 13.5 | 5.5 | Fsh. | 6 | 25 | 1915 | Essex, Mass..... | Gloucester, Mass. |
| 215023 | L H C F | Ga. s. | Aoushla..... | 135 | 70 | 104.1 | 25.0 | 11.6 | Fsh. | 20 | 100 | 1917 | Gloucester, Mass..... | Boston, Mass. |
| 100100 | | Ga. y. | Ada..... | 10 | 13 | 30.0 | 13.5 | 7.5 | Yct. | 1 | | 1882 | Prince George Co., Md..... | Richmond, Va. |
| 100187 | | Ga. s. | Ada..... | 10 | 16 | 50.9 | 11.6 | 3.0 | Frt. | 2 | | 1883 | Solomons Island, Md..... | Norfolk, Va. |
| 106890 | | Ga. s. | Ada..... | 6 | 5 | 38.0 | 14.3 | 3.1 | Frt. | 1 | 20 | 1891 | Highbridge, Ky..... | Louisville, Ky. |
| 206335 | *Ga. p. | Ga. s. | Ada..... | 8 | 8 | 40.5 | 9.0 | 3.0 | Pas. | 1 | 6 | 1909 | Seattle, Wash..... | Seattle, Wash. |
| 211130 | | Ga. s. | Ada..... | 15 | 10 | 37.6 | 10.0 | 5.4 | Fsh. | 2 | 20 | 1913 | Collax, La..... | Morgan City, La. |
| 212998 | | Ga. s. | Ada..... | 23 | 10 | 40.5 | 11.4 | 3.2 | Frt. | 2 | 15 | 1914 | New Rochelle, N. Y..... | New York, N. Y. |
| 213020 | | Ga. s. | Ada..... | 7 | 5 | 29.5 | 9.9 | 4.3 | Pas. | 1 | 10 | 1914 | Manitowoc, Wis..... | Washington, D. C. |
| 215430 | L H V W | Ga. s. | Ada..... | 2,124 | 1,007 | 250.5 | 43.5 | 20.4 | Frt. | 31 | | 1917 | Eastport, Me..... | Eastport, Me. |
| 1324 | | Ga. s. | Ada Adella..... | 18 | 17 | 48.0 | 10.7 | 4.5 | Frt. | 2 | | 1880 | Alexandria, Va..... | Alexandria, Va. |
| 107110 | | Ga. s. | Ada Ballongor..... | 17 | 13 | 49.2 | 15.9 | 4.2 | Mso. | 5 | 10 | 1893 | Nonak, Conn..... | Perth Amboy, N. J. |
| 103601 | | Ga. s. | Ada Bell..... | 17 | 14 | 38.7 | 15.4 | 6.0 | Fsh. | 2 | | 1870 | Mules Head Landing, S. Dak..... | Pomblin, N. Dak. |
| 203994 | | *Ga. p. | Ada Bell..... | 50 | 50 | 100.2 | 24.0 | 3.1 | Pas. | 2 | | 1900 | Key West, Fla..... | Key West, Fla. |
| 107131 | | Ga. s. | Ada Elizabeth..... | 14 | 13 | 37.0 | 15.3 | 3.8 | Frt. | 4 | 21 | 1899 | Crosswell, N. C..... | Elizabeth City, N. C. |
| 208609 | | Ga. s. | Ada Groah..... | 5 | 5 | 25.3 | 7.8 | 7.2 | Pas. | 1 | 7 | 1911 | Atlantic City, N. J..... | Tuckerton, N. J. |
| 205625 | | Ga. s. | Ada J..... | 5 | 5 | 28.9 | 11.8 | 3.0 | Pas. | 1 | 8 | 1900 | Bromon, Mo..... | Portland, Mo. |
| 107660 | | Ga. s. | Ada Jay..... | 0 | 0 | 23.0 | 10.4 | 5.0 | Fsh. | 2 | | 1901 | Eastport, Me..... | Eastport, Me. |
| 201157 | | Ga. s. | Ada May..... | 14 | 11 | 39.0 | 13.0 | 0.7 | Frt. | 2 | | 1901 | St. Petersburg, Fla..... | Key West, Fla. |
| 201992 | | Ga. s. | Ada May..... | 10 | 5 | 30.5 | 8.0 | 2.0 | Pas. | 1 | 12 | 1905 | San Francisco, Cal..... | San Francisco, Cal. |
| 105705 | | Ga. s. | Ada McCune..... | 31 | 20 | 68.0 | 20.0 | 4.3 | Frt. | 1 | | 1877 | San Francisco, Cal..... | Newport, R. I. |
| 106110 | | Ga. s. | Ada Velma..... | 18 | 13 | 43.4 | 15.4 | 4.0 | Oys. | 3 | | 1882 | Solomons Island, Md..... | Vineyard Haven, Mass. |
| 106596 | | Ga. s. | Ada C. Shull..... | 31 | 21 | 67.0 | 21.0 | 5.8 | Oys. | 2 | 40 | 1888 | Greenport, N. Y..... | Greenport, N. Y. |
| 106335 | | Ga. s. | Adalberto P..... | 9 | 8 | 31.4 | 13.2 | 3.8 | Fsh. | 2 | | 1885 | Crisfield, Md..... | Miami, Fla. |
| 201958 | | Ga. s. | Adalino..... | 5 | 5 | 35.2 | 11.2 | 3.1 | Mso. | 2 | | 1905 | Dorchester, N. J..... | New York, N. Y. |
| 915 | | Ga. s. | Adalino B..... | 57 | 53 | 70.3 | 23.3 | 4.0 | Frt. | 3 | | 1854 | Cape May O. H., N. J..... | Philadelphia, Pa. |
| 205221 | | Ga. s. | Adella..... | 6 | 0 | 23.8 | 11.5 | 2.1 | Pas. | 1 | 10 | 1908 | New Bedford, Mass..... | Barnstable, Mass. |
| 107111 | | Ga. s. | Adella..... | 5 | 5 | 23.8 | 11.7 | 3.5 | Fsh. | 2 | 8 | 1891 | O. A. H. M. Do..... | Do. |
| 201275 | | Ga. s. | Adella..... | 0 | 0 | 23.9 | 11.2 | 4.2 | Frt. | 1 | 8 | 1907 | Georgetown, S. C..... | Georgetown, S. C. |
| 207681 | | Ga. s. | Adella..... | 7 | 6 | 31.0 | 12.5 | 4.0 | Pas. | 2 | 10 | 1904 | Southport, Mo..... | Southport, Mo. |
| 107057 | | Ga. s. | Adella G..... | 8 | 7 | 29.2 | 12.3 | 4.8 | Fsh. | 1 | | 1893 | Beaufort, N. C..... | Beaufort, N. C. |
| 107600 | | Ga. s. | Adella I..... | 7 | 6 | 38.0 | 11.4 | 2.0 | Frt. | 1 | | 1900 | Southport, N. C..... | Wilmington, N. C. |
| 107532 | | Ga. s. | Adella May..... | 18 | 11 | 41.0 | 10.3 | 4.1 | Frt. | 3 | 20 | 1900 | Aberdeen, Wash..... | Pt. Townsend, Wash. |
| 201732 | | Ga. s. | Adella V..... | 7 | 5 | 27.1 | 8.0 | 2.8 | Pas. | 2 | | 1907 | Rascue, Va..... | Norfolk, Va. |
| 213240 | | Ga. s. | Addo Wooster..... | 10 | 7 | 42.0 | 10.2 | 3.2 | Frt. | 2 | 11 | 1914 | Morrilton, N. J..... | Philadelphia, Pa. |
| 107384 | | Ga. s. | Addo S. Riggin..... | 20 | 16 | 50.0 | 10.0 | 4.7 | Oys. | 0 | 18 | 1898 | Thomaston, Mo..... | Southwest Harbor, Me. |
| 211615 | | Ga. s. | Addo & Nova..... | 11 | 5 | 41.0 | 10.5 | 4.5 | Frt. | 1 | 30 | 1913 | | |

1 Formerly st. y. 2 Add to Voorhees.
3 Add to.

† Oil engine.

MERCHANT MOTOR VESSELS OF THE UNITED STATES--Continued.

| Official No. | Signal letters. | Rfg. | Name of vessel. | Gross tonnage. | Net tonnage. | Length. | Breadth. | Depth. | Services. | Crew. | Indicated horsepower. | When built. | Where built. | Home port (where permanent document issues). |
|--------------|-----------------|--------|--------------------|----------------|--------------|------------|------------|-----------|-----------|-------|-----------------------|-------------|---------------------------|--|
| 210117 | | Ga. s. | Addington..... | 11 | 7 | Feet. 33.8 | Feet. 10.7 | Feet. 5.3 | Ton. Pas. | 2 | 10 | 1918 | Tacoma, Wash..... | Seattle, Wash. |
| 202580 | | Ga. s. | Adel..... | 8 | 6 | 35.3 | 8.4 | 2.9 | Tow. | 1 | | 1905 | Marshfield, Oreg..... | Marshfield, Oreg. |
| 107559 | | Ga. s. | Adelaide..... | 11 | 12 | 45.6 | 12.0 | 4.0 | Yct. | 2 | | 1900 | Paulsboro, N. J..... | Norfolk, Va. |
| 207580 | | Ga. y. | Adelaide..... | 23 | 24 | 65.4 | 12.1 | 5.2 | Yct. | 3 | 60 | 1910 | Boston, Mass..... | New York, N. Y. |
| 107826 | | Ga. p. | Adelo..... | 19 | 14 | 48.0 | 12.3 | 2.6 | Yct. | 2 | | 1903 | Amityville, N. Y..... | Patchogue, N. Y. |
| 213876 | | Ga. s. | Adelo..... | 16 | 15 | 40.8 | 14.0 | 4.0 | Yct. | 28 | | 1916 | San Diego, Cal..... | San Diego, Cal. |
| 209082 | | Ga. s. | Adelphi..... | 12 | 11 | 31.8 | 10.0 | 4.9 | Pas. | 1 | 10 | 1911 | Port Republic, N. J..... | Philadelphia, Pa. |
| 13330 | | Ga. s. | Adella Hloks..... | 34 | 32 | 68.3 | 19.4 | 4.8 | Frt. | 2 | 45 | 1849 | Marcus Hook, Pa..... | New York, N. Y. |
| 100419 | | Ga. y. | Adella K..... | 18 | 16 | 47.2 | 10.1 | 4.9 | Yct. | 1 | 30 | 1912 | Bay City, Mich..... | Millwaukee, Wis. |
| 109473 | | Ga. s. | Adella Ockers..... | 7 | 6 | 29.8 | 13.5 | 3.2 | Fsh. | 1 | | 1883 | Bayport, N. Y..... | Patchogue, N. Y. |
| 10774 | | Ga. s. | Adeline..... | 7 | 5 | 36.1 | 13.0 | 3.0 | Mso. | 1 | | 1900 | Somers Point, N. J..... | Newark, N. J. |
| 208905 | | Ga. s. | Adeline..... | 10 | 6 | 31.0 | 0.4 | 3.0 | Fsh. | 1 | 24 | 1907 | Astoria, Oreg..... | Astoria, Oreg. |
| 204834 | | Ga. s. | Adeline..... | 99 | 54 | 99.0 | 22.0 | 10.2 | Fsh. | 17 | | 1911 | Gloucester, Mass..... | Gloucester, Mass. |
| 215500 | | Ga. s. | Adeline..... | 5 | 5 | 27.3 | 8.5 | 3.0 | Fsh. | 1 | 10 | 1913 | St. James, Mich..... | Grand Haven, Mich. |
| 115084 | | Ga. s. | Adeline..... | 8 | 6 | 30.1 | 9.2 | 4.3 | Fsh. | 1 | 12 | 1918 | Seattle, Wash..... | Seattle, Wash. |
| 210433 | | Ga. s. | Adella Sharp..... | 14 | 6 | 40.0 | 15.8 | 4.3 | Ovs. | 5 | 20 | 1884 | Leesburg, N. J..... | Philadelphia, Pa. |
| 208834 | | Ga. s. | Adelle McLeon..... | 19 | 7 | 45.0 | 13.8 | 5.3 | Frt. | 1 | 40 | 1913 | Friendship, Mo..... | Rockland, Me. |
| 214037 | | Ga. s. | Adelphus..... | 31 | 21 | 50.2 | 13.1 | 6.8 | Frt. | 2 | 60 | 1911 | Seattle, Wash..... | Seattle, Wash. |
| 105179 | | Ga. s. | Adelgrace..... | 11 | 7 | 31.7 | 11.8 | 4.8 | Fsh. | 1 | 20 | 1917 | West Bayville, N. Y..... | Newport, R. I. |
| 107471 | | Ga. s. | Adler..... | 15 | 14 | 35.0 | 11.4 | 5.2 | Pas. | 1 | 40 | 1917 | Douglas, Alaska..... | Juneau, Alaska. |
| 200695 | | Ga. s. | Admiral..... | 28 | 24 | 57.6 | 17.3 | 5.1 | Ovs. | 6 | | 1872 | New Brunswick, N. J..... | New York, N. Y. |
| 209933 | | Ga. s. | Admiral..... | 0 | 6 | 25.0 | 11.0 | 3.6 | Frt. | 1 | 6 | 1898 | Osterville, Mass..... | Harnstable, Mass. |
| 210440 | | Ga. s. | Admiral..... | 14 | 12 | 43.7 | 16.9 | 2.8 | Mso. | 2 | 25 | 1904 | Patchogue, N. Y..... | Patchogue, N. Y. |
| 211153 | | Ga. s. | Admiral..... | 17 | 11 | 41.3 | 16.0 | 4.1 | Pas. | 2 | 25 | 1912 | Tottenville, N. Y..... | Patchogue, N. Y. |
| 213108 | | Ga. s. | Admiral..... | 35 | 8 | 43.8 | 10.4 | 7.9 | Tow. | 1 | 50 | 1912 | Houston, Tex..... | Port Arthur, Tex. |
| 107370 | | Ga. s. | Admiral..... | 36 | 19 | 63.6 | 16.1 | 7.8 | Frt. | 2 | 65 | 1913 | East Boothbay, Me..... | Rockland, Me. |
| 107388 | | Ga. s. | Admiral..... | 33 | 23 | 62.3 | 14.3 | 6.3 | Fsh. | 7 | 40 | 1915 | Tacoma, Wash..... | Seattle, Wash. |
| 209641 | | Ga. s. | Admiral Dowey..... | 6 | 5 | 23.2 | 10.9 | 3.3 | Mso. | 1 | | 1893 | Edgartown, Mass..... | Newport, R. I. |
| 208701 | | Ga. s. | Admiral Dowey..... | 4 | 0 | 40.0 | 12.6 | 6.7 | Fsh. | 1 | | 1898 | Ballard, Wash..... | Seattle, Wash. |
| 205076 | | Ga. s. | Admiralty..... | 46 | 31 | 69.5 | 16.0 | 6.4 | Fsh. | 4 | 80 | 1912 | Seattle, Wash..... | Port Townsend, Wash. |
| 213807 | | Ga. s. | Adonis..... | 9 | 9 | 35.0 | 8.4 | 4.6 | Fsh. | 1 | 18 | 1909 | Cairo, Ill..... | St. Louis, Mo. |
| 208076 | | Ga. s. | Adriatico..... | 19 | 18 | 35.0 | 10.7 | 3.6 | Yct. | 2 | 30 | 1910 | Genesha, Wis..... | Millwaukee, Wis. |
| 212987 | | Ga. s. | Adriatico..... | 17 | 11 | 39.4 | 12.7 | 4.5 | Fsh. | 6 | 20 | 1910 | Tacoma, Wash..... | Tacoma, Wash. |
| 201712 | KTQN | Ga. y. | Adroit..... | 30 | 21 | 47.8 | 14.4 | 6.4 | Fsh. | 7 | 35 | 1915 |do..... |do..... |
| 214023 | | Ga. s. | Adry..... | 13 | 9 | 34.0 | 12.2 | 5.2 | Pas. | 4 | | 1908 | New York, N. Y..... | New York, N. Y. |
| 201919 | | Ga. p. | Advanco..... | 8 | 8 | 39.0 | 8.5 | 2.0 | Pas. | 2 | 40 | 1910 | Belmar, N. J..... | Port Amboy, N. J. |
| 201307 | | Ga. s. | Advanco..... | 11 | 9 | 29.7 | 12.3 | 4.6 | Pas. | 2 | | 1904 | Stephensport, Ky..... | Morgan City, La. |
| 205750 | | Ga. s. | Advanco..... | 17 | 12 | 40.0 | 12.2 | 4.2 | Pas. | 1 | | 1907 | Stelway, N. Y..... | New York, N. Y. |
| 211491 | | Ga. s. | Advanco..... | 24 | 10 | 52.0 | 14.4 | 7.0 | Fsh. | 6 | 40 | 1908 | Seattle, Wash..... | Seattle, Wash. |
| 105737 | | Ga. s. | Adventure..... | 0 | 0 | 35.0 | 12.0 | 2.6 | Frt. | 1 | | 1913 | Rockport, Mass..... | Rockland, Me. |
| 107505 | | Ga. y. | Adventure..... | 18 | 18 | 42.4 | 12.5 | 4.9 | Yct. | 1 | 10 | 1900 | Nansemond County, Va..... | Norfolk, Va. |
| 106011 | | Ga. s. | Adventure..... | 8 | 8 | 33.0 | 13.3 | 3.0 | Frt. | 2 | | 1888 | New Rochelle, N. Y..... | New York, N. Y. |
| 203040 | | Ga. s. | Adventure..... | 14 | 8 | 45.8 | 15.4 | 3.6 | Frt. | 1 | 15 | 1899 | Portsmouth, Va..... | Norfolk, Va. |
| 210877 | | Ga. y. | Adventure..... | 23 | 10 | 40.0 | 14.0 | 6.0 | Yct. | 8 | | 1900 | Lake Landing, N. C..... | Elizabeth City, N. C. |
| 215092 | | Ga. s. | Adventure..... | 78 | 42 | 58.5 | 21.4 | 9.8 | Frt. | 5 | 85 | 1913 | East Boothbay, Me..... | Marblehead, Mass. |
| 209072 | | Ga. s. | Aegna..... | 25 | 21 | 45.0 | 13.6 | 6.1 | Frt. | 1 | | 1917 |do..... | San Francisco, Cal. |
| 211742 | | Ga. s. | Aegle..... | 11 | 8 | 31.2 | 13.2 | 7.2 | Frt. | 3 | | 1917 | Lamolo, Wash..... | Astoria, Wash. |
| 103909 | | Ga. y. | Aedgyltha..... | 19 | 18 | 40.0 | 15.3 | 4.0 | Yct. | 4 | 400 | 1913 | Staten Island, N. Y..... | New York, N. Y. |
| 207014 | | Ga. s. | Aeroplano..... | 17 | 11 | 40.7 | 13.0 | 4.9 | Fsh. | 6 | 40 | 1910 | Port Clinton, Ohio..... | Philadelphia, Pa. |
| 207787 | | Ga. s. | Aimilty..... | 0 | 5 | 31.5 | 8.2 | 3.3 | Pas. | 1 | | 1890 | New York, N. Y..... | New York, N. Y. |
| 111185 | | Ga. s. | Aimilty..... | 8 | 5 | 33.8 | 9.5 | 4.2 | Pas. | 1 | 21 | 1913 | Dockett, Wash..... | Tacoma, Wash. |
| 205518 | | Ga. y. | Aijon..... | 25 | 23 | 50.5 | 17.6 | 4.8 | Yct. | 1 | | 1908 | Baugatuck, Mich..... | Grand Haven, Mich. |
| 202170 | | Ga. y. | Agawa..... | 17 | 17 | 51.0 | 14.0 | 5.0 | Yct. | 4 | 15 | 1908 | Richardson, Wash..... | Seattle, Wash. |
| 210557 | KTWG | Ga. s. | Agawan..... | 60 | 43 | 62.0 | 19.3 | 7.0 | Yct. | 3 | | 1905 | Solomons, Md..... | Annapolis, Md. |
| 107328 | | Ga. s. | Age of Reason..... | 18 | 12 | 30.4 | 12.9 | 5.4 | Fsh. | 4 | 20 | 1912 | Detroit, Mich..... | Detroit, Mich. |
| 106933 | | Ga. s. | Agilo..... | 0 | 7 | 31.2 | 11.5 | 3.4 | Ovs. | 1 | | 1897 | New York, N. Y..... | Port Huron, Mich. |
| 106930 | | Ga. s. | Agnes..... | 8 | 7 | 27.8 | 11.7 | 0.0 | Fsh. | 2 | 8 | 1892 | Seattle, Wash..... | Seattle, Wash. |
| 107271 | | Ga. s. | Agnes..... | 14 | 11 | 49.1 | 10.9 | 3.0 | Frt. | 1 | 25 | 1884 | Patchogue, N. Y..... | New York, N. Y. |
| 107580 | | Ga. s. | Agnes..... | 29 | 20 | 60.5 | 13.3 | 0.0 | Pas. | 1 | | 1897 | Bremen, Me..... | Stonington, Me. |
| 107810 | | Ga. s. | Agnes..... | 110 | 65 | 90.2 | 24.9 | 9.8 | Yct. | 10 | 40 | 1900 | Brooklyn, N. Y..... | New York, N. Y. |
| 135147 | | Ga. s. | Agnes..... | 15 | 10 | 41.0 | 15.5 | 4.6 | Pas. | 2 | | 1903 | Baltimore, Md..... | Hartford, Conn. |
| 206006 | | Ga. s. | Agnes..... | 30 | 18 | 60.0 | 14.8 | 4.0 | Pas. | 3 | | 1880 | Essex, Mass..... | Gloucester, Mass. |
| 207810 | | Ga. y. | Agnes..... | 30 | 30 | 65.0 | 18.0 | 3.2 | Yct. | 3 | | 1909 | Ballard, Wash..... | Valdez, Alaska. |
| 212701 | | Ga. s. | Agnes..... | 9 | 7 | 45.0 | 12.0 | 3.0 | Ovs. | 2 | 25 | 1910 | Tottenville, N. Y..... | Savannah, Ga. |
| 215254 | | Ga. s. | Agnes..... | 9 | 9 | 27.0 | 0.5 | 3.0 | Pas. | 1 | 25 | 1911 | Morehead City, N. C..... | New York, N. Y. |
| 215413 | | Ga. s. | Agnes..... | 20 | 17 | 47.2 | 12.8 | 5.3 | Frt. | 1 | 20 | 1917 | Wheelton, Va..... | Roedville, Va. |
| | | Ga. s. | Agnes..... | 10 | 8 | 34.5 | 8.5 | 4.0 | Pas. | 1 | 21 | 1917 | North Manitou, Mich..... | Grand Haven, Mich. |
| | | Ga. s. | Agnes..... | 10 | 8 | 34.5 | 8.5 | 4.0 | Pas. | 1 | 21 | 1917 | Memphis, Tenn..... | Seattle, Wash. |
| | | Ga. s. | Agnes..... | 10 | 8 | 34.5 | 8.5 | 4.0 | Pas. | 1 | 21 | 1917 | Memphis, Tenn..... | Memphis, Tenn. |

(a) Helen E.
 1 Formerly ga. y. (b) Ramona,
 (c) Anado.
 2 Formerly slp. John M. Broomall.
 3 Formerly ga. y. Philreiger.
 4 Formerly schooner Barnh C. Leo.

5 Formerly ga. s. Mary Emma.
 (a) Emma.
 6 Formerly ga. y. (b) Revello,
 (c) Edmundo.
 7 Formerly ga. y. (a) Taklissy,
 (b) Olivette.

8 Formerly ga. y. Retalla.
 (a) Gay Nitoco.
 9 Formerly (b) Gay Arawan,
 (c) at. s. Emille.
 10 Formerly (a) Taklissy,
 (b) U. S. Eng. st. a. Angler,
 (c) at. s. Angler.

MERCHANT MOTOR VESSELS OF THE UNITED STATES—Continued.

| Official No. | Signal letters. | Rtg. | Name of vessel. | Gross tonnage. | Net tonnage. | Length. | Breadth. | Depth. | Service. | Crew. | Indicated horsepower. | When built. | Where built. | Home port (where permanent ment issues). |
|--------------|-----------------|--------|------------------------|----------------|--------------|---------|----------|--------|----------|-------|-----------------------|-------------|-------------------------|--|
| 216496 | | Ga. y. | Agnes..... | 21 | 17 | 39.6 | 12.2 | 2.3 | Yct. | 1 | 24 | 1918 | Chicago, Ill. | Chicago, Ill. |
| 212348 | | Ga. s. | Agnes F..... | 17 | 11 | 56.1 | 14.4 | 4.3 | Pas. | 2 | 35 | 1914 | Washington, N. C. | Washington, N. C. |
| 212580 | | Ga. s. | Agnes H..... | 22 | 20 | 42.0 | 13.4 | 5.8 | Frt. | 2 | 40 | 1914 | Jackson Harbor, Wis. | Milwaukee, Wis. |
| 209634 | | Ga. s. | Agnes J..... | 8 | 5 | 44.1 | 11.8 | 2.6 | Frt. | 2 | 2 | 1911 | Mobilo, Va. | Norfolk, Va. |
| 105682 | | Ga. s. | Agnes Jones..... | 25 | 13 | 48.5 | 19.2 | 4.0 | Frt. | 1 | | 1877 | San Francisco, Cal. | San Francisco, Cal. |
| 106506 | | Ga. s. | Agnes K..... | 9 | 7 | 34.3 | 13.5 | 3.4 | Frt. | 2 | | 1887 | Patohogue, N. Y. | New York, N. Y. |
| 107574 | | Ga. s. | Agnes K..... | 15 | 10 | 46.1 | 11.6 | 3.6 | Tow. | 3 | | 1900 | New Berlin, Fla. | Savannah, Ga. |
| 210433 | | Ga. s. | Agnes K..... | 23 | 19 | 43.3 | 14.5 | 5.6 | Frt. | 9 | 10 | 1912 | Pattersons Ditch, N. J. | Philadelphia, Pa. |
| 213846 | | Ga. s. | Agnes M..... | 13 | 8 | 43.0 | 10.8 | 3.4 | Mso. | 2 | 35 | 1916 | Plaquemine, La. | Morgan City, La. |
| 213784 | | Ga. s. | Agnes N..... | 8 | 7 | 35.6 | 8.0 | 3.0 | Fsh. | 2 | 8 | 1901 | Northport, Mich. | Grand Haven, Mich. |
| 213808 | | Ga. s. | Agnes R..... | 8 | 7 | 31.5 | 7.2 | 3.6 | Mso. | 1 | 10 | 1906 | Winneconne, Wis. | Milwaukee, Wis. |
| 213933 | | Ga. s. | Agnes R..... | 9 | 8 | 31.0 | 10.5 | 4.8 | Frt. | 4 | 16 | 1916 | Nowport, R. I. | Philadelphia, Pa. |
| 212228 | | Ga. s. | Agnes W..... | 24 | 17 | 53.1 | 12.0 | 4.6 | Fsh. | 1 | 50 | 1914 | Poulsbo, Wash. | Seattle, Wash. |
| 107502 | | Ga. s. | Agnew..... | 27 | 19 | 53.0 | 10.8 | 4.2 | Fsh. | 13 | | 1899 | Smyrna, N. C. | Beaufort, N. C. |
| 211812 | | Ga. s. | Agram..... | 22 | 15 | 42.9 | 13.7 | 5.7 | Fsh. | 7 | 20 | 1913 | Tacoma, Wash. | Seattle, Wash. |
| 207391 | | Ga. s. | Ahrnklin..... | 61 | 44 | 66.0 | 19.5 | 5.2 | Fsh. | 2 | 50 | 1910 | Seattle, Wash. | San Francisco, Cal. |
| 203807 | | Ga. y. | Aida..... | 35 | 28 | 79.7 | 11.2 | 6.7 | Yct. | 3 | | 1906 | Long Island City, N. Y. | Marquette, Mich. |
| 107329 | | Ga. s. | Ailsa..... | 8 | 6 | 37.5 | 13.2 | 5.6 | Fsh. | 2 | | 1895 | Maohias, Me. | Maohias, Me. |
| 107856 | | Ga. s. | Ailsa..... | 10 | 7 | 31.0 | 10.3 | 4.9 | Fsh. | 2 | | 1903 | Olga, Wash. | Seattle, Wash. |
| 210124 | | Ga. y. | Aimee..... | 18 | 17 | 46.0 | 10.6 | 4.7 | Yct. | 1 | 30 | 1912 | Neponset, Mass. | Marblehead, Mass. |
| 214906 | | Ga. s. | Airdale..... | 38 | 26 | 55.6 | 15.6 | 6.9 | Fsh. | 6 | 50 | 1917 | Gig Harbor, Wash. | Seattle, Wash. |
| 203265 | | Ga. s. | Ajax..... | 11 | 10 | 38.7 | 11.0 | 3.0 | Oys. | 2 | 75 | 1906 | South Norwalk, Conn. | Bridgeport, Conn. |
| 214381 | | Ga. s. | Ajax..... | 13 | 7 | 45.3 | 10.9 | 5.2 | Tow. | 3 | 50 | 1907 | Savannah, Ga. | Charleston, S. C. |
| 215604 | | Ga. s. | Ajax..... | 62 | 42 | 73.3 | 17.6 | 6.8 | Frt. | 2 | | 1917 | Seattle, Wash. | Seattle, Wash. |
| 212838 | | Ga. s. | Akropolis..... | 16 | 11 | 38.0 | 12.2 | 4.7 | Fsh. | 6 | 20 | 1914 | Bremerton, Wash. | Portland, Oreg. |
| 214828 | | Ga. s. | Aksala..... | 20 | 13 | 42.3 | 13.4 | 5.6 | Fsh. | 6 | 30 | 1917 | Winslow, Wash. | Seattle, Wash. |
| 203379 | | Ga. y. | Alabama..... | 24 | 19 | 61.0 | 10.0 | 5.0 | Yct. | 7 | 80 | 1906 | South Boston, Mass. | New York, N. Y. |
| 207597 | LBNR | Ga. y. | ALACRITY..... | 101 | 69 | 111.0 | 15.0 | 9.3 | Yct. | 8 | 600 | 1910 | Wilmington, Del. | Roston, Mass. |
| 106858 | | Ga. s. | Alfa..... | 10 | 7 | 38.9 | 12.6 | 3.2 | Frt. | 1 | | 1891 | Cedar Key, Fla. | Tampa, Fla. |
| 215146 | | Ga. s. | Alameda..... | 42 | 34 | 55.2 | 15.4 | 7.4 | Fsh. | 8 | 50 | 1917 | Tacoma, Wash. | Seattle, Wash. |
| 209633 | | Ga. s. | Alamo..... | 14 | 10 | 52.0 | 10.6 | 3.7 | Pas. | 1 | 60 | 1912 | Stookton, Cal. | San Francisco, Cal. |
| 214330 | | Ga. s. | Alamo..... | 8 | 8 | 30.8 | 7.8 | 2.0 | Pas. | 1 | 40 | 1911 | Lyons, Iowa. | Dubuque, Iowa. |
| 213886 | | Ga. s. | Alano II..... | 10 | 7 | 30.0 | 8.0 | 4.6 | Pas. | 1 | 60 | 1915 | Chicago, Ill. | Peoria, Ill. |
| 130760 | | Ga. y. | Alanna..... | 30 | 25 | 62.0 | 10.9 | 5.5 | Yct. | 1 | | 1834 | New York, N. Y. | New York, N. Y. |
| 107829 | | Ga. s. | Alarm..... | 13 | 12 | 42.8 | 13.8 | 3.6 | Oys. | 2 | | 1903 | Patohogue, N. Y. | Patohogue, N. Y. |
| 216131 | | Ga. p. | Alarm..... | 41 | 11 | 55.3 | 13.8 | 2.8 | Mso. | 1 | 40 | 1918 | Keokuk, Iowa. | Des Moines, Iowa. |
| 209742 | | Ga. s. | Alasco..... | 22 | 15 | 44.0 | 14.0 | 5.4 | Fsh. | 1 | 25 | 1915 | Seattle, Wash. | Wrangell, Alaska. |
| 215748 | | Ga. s. | Alasco..... | 46 | 23 | 59.7 | 18.2 | 6.9 | Fsh. | 2 | 80 | 1917 | Sausalito, Cal. | San Francisco, Cal. |
| 216028 | | Ga. s. | Alasco 2..... | 17 | 5 | 43.0 | 12.7 | 5.1 | Fsh. | 3 | 40 | 1918 |do..... | Do. |
| 204084 | | Ga. s. | Alaska..... | 11 | 9 | 35.0 | 12.1 | 4.7 | Frt. | 2 | | 1905 | New York, N. Y. | New York, N. Y. |
| 209520 | | Ga. s. | Alaska..... | 8 | 5 | 39.5 | 8.4 | 3.0 | Mso. | 2 | 12 | 1908 | Morgan City, La. | Morgan City, La. |
| 211016 | | Ga. s. | Alaska..... | 65 | 44 | 70.2 | 18.0 | 8.5 | Fsh. | 10 | 110 | 1913 | Seattle, Wash. | Seattle, Wash. |
| 211011 | | Ga. s. | Alaska..... | 7 | 6 | 32.0 | 11.0 | 3.3 | Frt. | 1 | 7 | 1913 | Latouche, Alaska. | Cordova, Alaska. |
| 204302 | | Ga. s. | Alaska Chief..... | 16 | 10 | 46.8 | 13.9 | 3.4 | Fsh. | 2 | 35 | 1907 | Astoria, Oreg. | Seattle, Wash. |
| 209643 | | Ga. s. | Alaska..... | 29 | 19 | 52.0 | 14.9 | 6.3 | Fsh. | 6 | 40 | 1912 | Tacoma, Wash. | Tacoma, Wash. |
| 212181 | | Ga. s. | Alaskan..... | 28 | 19 | 44.1 | 13.6 | 5.3 | Fsh. | 5 | 15 | 1914 | Seattle, Wash. | Seattle, Wash. |
| 210645 | | Ga. s. | Alma..... | 10 | 7 | 61.4 | 14.0 | 1.8 | Frt. | 2 | 16 | 1912 | Fairbanks, Alaska. | Eagle, Alaska. |
| 107787 | | Ga. s. | Alma..... | 6 | 6 | 28.3 | 13.0 | 3.6 | Frt. | 1 | | 1902 | Atlantic City, N. J. | Philadelphia, Pa. |
| 107527 | | Ga. s. | Albany..... | 14 | 10 | 45.8 | 9.7 | 5.1 | Pas. | 2 | | 1900 | San Diego, Cal. | San Diego, Cal. |
| 215872 | | Ga. s. | Albacore..... | 24 | 14 | 56.2 | 12.4 | 6.4 | Fsh. | 2 | 65 | 1917 | Los Angeles, Cal. | Los Angeles, Cal. |
| 214585 | | Ga. p. | Albany..... | 14 | 14 | 43.8 | 10.2 | 1.9 | Pas. | 2 | 23 | 1916 | Albany, Ala. | Mobi, Ala. |
| 107160 | | Ga. s. | Albatross..... | 8 | 6 | 39.2 | 13.0 | 6.4 | Frt. | 2 | | 1895 | Eastport, Me. | Eastport, Me. |
| 107720 | | Ga. s. | Albatross..... | 15 | 10 | 42.6 | 13.7 | 3.0 | Tow. | 1 | | 1901 | Bethaven, N. C. | Washington, N. C. |
| 207865 | | Ga. s. | Albatross..... | 7 | 7 | 36.0 | 11.0 | 3.0 | Fsh. | 1 | 18 | 1910 | Morehead City, N. C. | Beaufort, N. C. |
| 208274 | | Ga. s. | Albatross..... | 59 | 40 | 67.2 | 17.6 | 8.3 | Fsh. | 13 | 75 | 1910 | Seattle, Wash. | Seattle, Wash. |
| 210423 | | Ga. s. | Albatross..... | 13 | 10 | 30.3 | 11.7 | 4.8 | Frt. | 1 | 16 | 1912 | Empire, Oreg. | Marshfield, Oreg. |
| 213208 | | Ga. s. | Albatross..... | 21 | 16 | 41.8 | 12.3 | 5.1 | Fsh. | 4 | 20 | 1915 | Seattle, Wash. | Seattle, Wash. |
| 215319 | | Ga. s. | Albatross..... | 21 | 14 | 39.0 | 12.8 | 4.5 | Fsh. | 1 | 20 | 1917 | Sitka, Alaska. | Juneau, Alaska. |
| 205069 | | Ga. s. | Alber Marie..... | 5 | 5 | 23.5 | 7.0 | 3.2 | Pas. | 6 | 12 | 1907 | Kimmswick, Mo. | St. Louis, Mo. |
| 210406 | | Ga. y. | Albers..... | 21 | 14 | 44.0 | 11.1 | 5.0 | Yct. | 2 | 40 | 1912 | Seattle, Wash. | Honolulu, Hawaii. |
| 107698 | | Ga. s. | Albert..... | 28 | 25 | 52.8 | 15.9 | 4.6 | Oys. | 4 | | 1901 | Tottenville, N. Y. | Bridgeport, Conn. |
| 206037 | | Ga. s. | Albert..... | 14 | 9 | 40.2 | 13.2 | 4.2 | Frt. | 2 | 16 | 1909 | Charleston, S. C. | Charleston, S. C. |
| 212551 | | Ga. s. | Albert..... | 51 | 34 | 58.5 | 17.5 | 7.4 | Frt. | 3 | 80 | 1914 | Port Angeles, Wash. | Port Angeles, Wash. |
| 107112 | | Ga. s. | Albert Baldwin..... | 38 | 28 | 63.4 | 24.2 | 5.0 | Frt. | 3 | 65 | 1895 | Handsboro, Miss. | Gulfport, Miss. |
| 107602 | | Ga. s. | Albert Brown..... | 16 | 15 | 43.2 | 15.0 | 6.4 | Fsh. | 3 | | 1900 | Gloucester, Mass. | Provincetown, Mass. |
| 107801 | | Ga. s. | Albert C..... | 7 | 6 | 32.0 | 12.2 | 3.2 | Mso. | 2 | | 1900 | Lower Bank, N. J. | Baltimore, Md. |
| 213736 | | Ga. s. | Albert Chester..... | 14 | 8 | 31.0 | 12.0 | 5.0 | Fsh. | 1 | 7 | 1915 | Kennebunk, Me. | Portland, Me. |
| 106979 | | Ga. s. | Albert Drummond..... | 7 | 7 | 32.8 | 12.0 | 4.5 | Fsh. | 2 | | 1888 | Bristol, Me. | New Bedford, Mass. |
| 209998 | | Ga. s. | Albert Smith..... | 7 | 5 | 31.0 | 11.4 | 3.2 | Oys. | 2 | 8 | 1914 | Morgan City, La. | Morgan City, La. |
| 107748 | | Ga. s. | Albert D. Willard..... | 39 | 23 | 60.2 | 17.4 | 7.8 | Fsh. | 10 | 15 | 1902 | South Portland, Me. | Portland, Me. |
| 105728 | | Ga. s. | Albert W. Robins..... | 10 | 9 | 43.0 | 15.6 | 2.9 | Frt. | 2 | | 1877 | Oxford, Md. | Norfolk, Va. |
| 106939 | | Ga. s. | Albert K. Black..... | 54 | 51 | 72.3 | 20.0 | 7.8 | Fsh. | 12 | 24 | 1892 | East Boothbay, Me. | Portland, Me. |
| 107608 | | Ga. s. | Alberta..... | 19 | 14 | 52.0 | 17.0 | 5.3 | Fsh. | 10 | | 1899 | Atlantic City, N. J. | Savannah, Ga. |
| 203643 | | Ga. s. | Alberta..... | 11 | 8 | 35.3 | 8.6 | 1.8 | Pas. | 1 | | 1906 | Homosassa, Fla. | Tampa, Fla. |

1 Formerly ga. y. Den. II.

2 Formerly ga. s. Sirius.

† Oil engine.

MERCHANT MOTOR VESSELS OF THE UNITED STATES—Continued.

| Official No. | Signal letters. | Rig. | Name of vessel. | Gross tonnage. | Net tonnage. | Length. | Breadth. | Depth. | Service. | Crew. | Indicated horsepower. | When built. | Where built. | Home port (where permanent document issues). |
|--------------|-----------------|--------|-----------------------|----------------|--------------|---------|----------|--------|----------|-------|-----------------------|-------------|-----------------------|--|
| | | | | | | Feet. | Feet. | Feet. | | | | | | |
| 205505 | | Ga. s. | Alberta | 15 | 14 | 48.4 | 10.7 | 4.2 | Pas. | 1 | 25 | 1899 | South Boston, Mass. | Providence, R. I. |
| 208159 | | Ga. s. | Alberta | 9 | 8 | 31.5 | 9.5 | 4.5 | Pas. | 1 | 12 | 1910 | Winslow, Wash. | Seattle, Wash. |
| 211639 | | Ga. s. | Alberta | 8 | 6 | 28.3 | 8.3 | 3.2 | Frt. | 1 | 12 | 1913 | Marshallberg, N. C. | Beaufort, N. C. |
| 212608 | | Ga. s. | Alberta | 24 | 19 | 45.3 | 13.5 | 2.3 | Frt. | 1 | 15 | 1903 | Pleasant Mills, N. J. | Philadelphia, Pa. |
| 204489 | | Ga. s. | Alberta L. | 13 | 12 | 46.0 | 12.0 | 4.6 | Fsh. | 3 | 30 | 1917 | Seattle, Wash. | Seattle, Wash. |
| 210177 | | Ga. y. | Albertha | 23 | 10 | 57.2 | 12.8 | 4.6 | Yct. | 2 | 24 | 1903 | Yveland, N. J. | Philadelphia, Pa. |
| 106438 | | Ga. s. | Alblon | 78 | 53 | 80.5 | 22.0 | 5.0 | Msc. | 3 | 120 | 1884 | Chicago, Ill. | Chicago, Ill. |
| 107223 | | Ga. s. | Alblon | 6 | 6 | 29.7 | 12.0 | 3.7 | Pas. | 1 | 1 | 1894 | Athlanto City, N. J. | Philadelphia, Pa. |
| 101660 | | Ga. y. | Alblon | 20 | 19 | 43.8 | 14.7 | 0.5 | Yct. | 4 | 1 | 1889 | Boston, Mass. | New York, N. Y. |
| 209699 | | Ga. s. | Alblon | 22 | 15 | 43.0 | 13.0 | 5.2 | Fsh. | 2 | 30 | 1912 | Seattle, Wash. | Seattle, Wash. |
| 106471 | | Ga. s. | Albirtha | 5 | 5 | 27.8 | 11.5 | 2.8 | Pas. | 1 | 8 | 1887 | Patchogue, N. Y. | Patchogue, N. Y. |
| 209305 | LOFQ | Ga. y. | Alcaldia | 77 | 52 | 92.6 | 15.3 | 7.8 | Yct. | 4 | 600 | 1911 | Port Jefferson, N. Y. | Chicago, Ill. |
| 107664 | KRDB | Ga. y. | Alcatorda | 22 | 21 | 41.1 | 15.0 | 5.5 | Yct. | 2 | 1 | 1901 | Bayonne, N. J. | Philadelphia, Pa. |
| 107030 | | Ga. s. | Alceda | 20 | 13 | 50.0 | 10.0 | 5.4 | Fsh. | 2 | 2 | 1893 | Seattle, Wash. | Juneau, Alaska. |
| 215712 | | Ga. s. | Alceda May | 31 | 13 | 59.3 | 16.5 | 6.6 | Fsh. | 10 | 60 | 1917 | Friendship, Me. | Boston, Mass. |
| 210985 | | Ga. s. | Alcedo | 9 | 9 | 31.2 | 8.8 | 3.5 | Fsh. | 2 | 12 | 1903 | West De Pere, Wis. | Milwaukee, Wis. |
| 116828 | | Ga. y. | Alcyon | 24 | 19 | 64.7 | 10.6 | 5.0 | Yct. | 3 | 1 | 1898 | Bristol, R. I. | New York, N. Y. |
| 204222 | | Ga. s. | Aldehelle | 15 | 9 | 39.2 | 11.0 | 3.0 | Fsh. | 2 | 1 | 1907 | Stony Lake, Mich. | Grand Haven, Mich. |
| 207317 | | Ga. s. | Alecia | 13 | 9 | 50.4 | 11.3 | 2.9 | Tow. | 2 | 50 | 1910 | Galveston, Tex. | Galveston, Tex. |
| 107137 | | Ga. s. | Alecto | 8 | 6 | 34.7 | 12.3 | 4.5 | Fish. | 2 | 10 | 1894 | Poulsbo, Wash. | Juneau, Alaska. |
| 107342 | | Ga. s. | Alecto | 5 | 5 | 23.5 | 11.5 | 3.5 | Fsh. | 1 | 12 | 1898 | Osterville, Mass. | Newport, R. I. |
| 211220 | LOVM | Ga. y. | Alela | 70 | 47 | 71.0 | 10.7 | 8.1 | Yct. | 4 | 250 | 1913 | Camden, N. J. | Philadelphia, Pa. |
| 209632 | LCIF | Ga. y. | Alelene | 07 | 58 | 73.7 | 17.3 | 2.4 | Yct. | 5 | 75 | 1912 | Holly Hill, Fla. | St. Paul, Minn. |
| 214935 | | Ga. s. | Alelene | 8 | 7 | 34.2 | 9.3 | 3.2 | Pas. | 1 | 18 | 1917 | Seattle, Wash. | Seattle, Wash. |
| 214982 | | Ga. s. | Aleo | 15 | 10 | 40.0 | 11.8 | 5.0 | Fsh. | 7 | 20 | 1917 | Shore Island, Wash. | Do. |
| 205471 | | Ga. s. | Alera | 7 | 7 | 26.2 | 11.5 | 2.0 | Pas. | 1 | 10 | 1905 | Pawtuxet, R. I. | Providence, R. I. |
| 106898 | | Ga. s. | Aleria | 5 | 5 | 24.4 | 11.8 | 3.8 | Frt. | 1 | 7 | 1885 | Osterville, Mass. | Barnstable, Mass. |
| 106603 | | Ga. s. | Alerit | 30 | 20 | 58.5 | 10.5 | 4.2 | Fsh. | 11 | 1 | 1887 | Lenoxville, N. C. | Beaufort, N. C. |
| 106599 | | Ga. s. | Alerit | 10 | 9 | 35.0 | 14.7 | 3.4 | Pas. | 2 | 6 | 1888 | Atlantic City, N. J. | New York, N. Y. |
| 106916 | | Ga. s. | Alerit | 6 | 6 | 34.2 | 11.1 | 5.3 | Fsh. | 3 | 1 | 1892 | Bremen, Me. | Ellsworth, Me. |
| 107238 | | Ga. s. | Alerit | 39 | 30 | 61.8 | 22.1 | 5.5 | Pas. | 3 | 1 | 1896 | Handsboro, Miss. | Gulfport, Miss. |
| 107462 | | Ga. s. | Alerit | 10 | 7 | 35.0 | 13.8 | 3.5 | Fsh. | 1 | 1 | 1899 | Osterville, Mass. | Vineyard Haven, Mass. |
| 107479 | | Ga. s. | Alerit | 9 | 8 | 32.9 | 11.5 | 2.8 | Fsh. | 1 | 1 | 1899 | Friday Harbor, Wash. | Pt. Townsend, Wash. |
| 107555 | | Ga. s. | Alerit | 10 | 10 | 30.3 | 11.0 | 5.0 | Fsh. | 1 | 6 | 1900 | Lynn, Mass. | Boston, Mass. |
| 107651 | | Ga. s. | Alerit | 14 | 9 | 50.9 | 11.0 | 3.4 | Oys. | 1 | 1 | 1901 | Pocomoke City, Md. | Reedville, Va. |
| 107735 | | Ga. s. | Alerit | 19 | 12 | 64.6 | 14.5 | 3.5 | Frt. | 3 | 1 | 1902 | Paulsboro, N. J. | Philadelphia, Pa. |
| 201003 | | Ga. s. | Alerit | 9 | 7 | 42.3 | 7.0 | 6.1 | Pas. | 1 | 1 | 1904 | Dubuque, Iowa | Dubuque, Iowa. |
| 201087 | | Ga. s. | Alerit | 15 | 5 | 51.5 | 11.5 | 4.5 | Cod. | 1 | 12 | 1904 | East Boothbay, Me. | Boothbay, Me. |
| 201890 | | Ga. s. | Alerit | 8 | 5 | 31.0 | 11.4 | 6.0 | Msc. | 1 | 1 | 1904 | do. | Southwest Harbor, Me. |
| 202749 | | Ga. s. | Alerit | 25 | 10 | 55.1 | 15.5 | 4.7 | Tow. | 1 | 1 | 1905 | Warsaw, Ga. | Savannah, Ga. |
| 203106 | | Ga. s. | Alerit | 18 | 14 | 32.6 | 11.3 | 3.3 | Msc. | 1 | 10 | 1900 | Camden, N. J. | Philadelphia, Pa. |
| 211146 | | Ga. s. | Alerit | 34 | 32 | 58.5 | 18.0 | 4.5 | Frt. | 1 | 75 | 1913 | Tottenville, N. Y. | Patchogue, N. Y. |
| 211479 | LDON | Ga. y. | Alerit | 39 | 21 | 74.3 | 12.0 | 5.9 | Yct. | 4 | 200 | 1913 | Boston, Mass. | Philadelphia, Pa. |
| 213143 | | Ga. s. | Alerit | 17 | 11 | 40.1 | 12.9 | 5.5 | Pas. | 1 | 50 | 1911 | San Francisco, Cal. | San Francisco, Cal. |
| 213337 | | Ga. s. | Alerit | 10 | 8 | 34.5 | 8.9 | 4.2 | Fer. | 1 | 20 | 1915 | Monument Beach, Mass. | Barnstable, Mass. |
| 106724 | | Ga. s. | Alerit | 43 | 36 | 56.7 | 17.2 | 7.8 | Frt. | 2 | 50 | 1917 | Wareham, Mass. | New Bedford, Mass. |
| 106980 | | Ga. s. | Alela | 0 | 5 | 25.4 | 12.0 | 3.9 | Fsh. | 1 | 1 | 1890 | Hynamis, Mass. | Barnstable, Mass. |
| 211422 | | Ga. s. | Alethia | 9 | 8 | 35.0 | 13.0 | 3.9 | Tow. | 3 | 1 | 1892 | Blox, Miss. | New Orleans, La. |
| 106387 | | Ga. s. | Aletha | 13 | 8 | 50.0 | 10.0 | 0.4 | Pas. | 1 | 30 | 1913 | Belhaven, N. C. | Norfolk, Va. |
| 209409 | | Ga. s. | Aletha | 9 | 8 | 33.3 | 14.2 | 3.3 | Msc. | 1 | 1 | 1881 | Bay Shore, N. Y. | Patchogue, N. Y. |
| 203840 | | Ga. p. | Alex. Froment | 15 | 9 | 35.0 | 8.0 | 2.5 | Tow. | 2 | 80 | 1911 | Oakland, Cal. | San Francisco, Cal. |
| 200221 | | Ga. s. | Alex J. Sullivan III. | 13 | 11 | 50.2 | 15.2 | 4.6 | Fer. | 2 | 20 | 1903 | Jeanette, La. | Morgan City, La. |
| 204301 | | Ga. s. | Alexander | 0 | 0 | 38.0 | 13.0 | 3.0 | Pas. | 2 | 20 | 1907 | Detroit, Mich. | Detroit, Mich. |
| 215995 | | Ga. p. | Alexander | 14 | 14 | 58.5 | 12.0 | 3.9 | Frt. | 3 | 40 | 1917 | Astoria, Oreg. | Seattle, Wash. |
| 107818 | | Ga. s. | Alexander, Jr. | 19 | 10 | 51.0 | 11.4 | 4.3 | Fsh. | 3 | 40 | 1903 | Cottagoville, S. C. | Charleston, S. C. |
| 204410 | | Ga. s. | Alexander Agassiz | 41 | 32 | 60.9 | 20.0 | 0.4 | Msc. | 5 | 64 | 1907 | Astoria, Oreg. | Juneau, Alaska. |
| 203044 | | Ga. s. | Alexandria | 85 | 78 | 85.7 | 16.6 | 7.2 | Frt. | 5 | 1 | 1906 | San Diego, Cal. | Los Angeles, Cal. |
| 106749 | | Ga. s. | Alexine | 15 | 14 | 42.4 | 15.8 | 4.2 | Frt. | 2 | 1 | 1890 | New Rochelle, N. Y. | New Orleans, La. |
| 209557 | | Ga. s. | Alf | 42 | 28 | 63.0 | 10.0 | 7.2 | Fsh. | 7 | 70 | 1912 | Mount Pleasant, S. C. | Charleston, S. C. |
| 212842 | | Ga. s. | Alf | 11 | 10 | 31.0 | 10.2 | 2.5 | Fsh. | 2 | 24 | 1912 | Seattle, Wash. | Seattle, Wash. |
| 216439 | | Ga. s. | Alf E. | 11 | 9 | 34.1 | 9.9 | 4.8 | Fsh. | 5 | 18 | 1918 | Frankfort, Mich. | Grand Haven, Mich. |
| 209511 | | Ga. s. | Alfa | 18 | 12 | 40.5 | 12.5 | 4.8 | Fsh. | 5 | 32 | 1911 | do. | Seattle, Wash. |
| 213205 | | Ga. s. | Alfina | 0 | 0 | 28.5 | 9.1 | 4.4 | Frt. | 1 | 12 | 1914 | City Island, N. Y. | New York, N. Y. |
| 208370 | | Ga. s. | Alfonzo | 21 | 21 | 55.5 | 16.7 | 3.6 | Frt. | 4 | 30 | 1911 | Williston, N. C. | Beaufort, N. C. |
| 107317 | | Ga. s. | Alfonzo XIII. | 11 | 5 | 38.4 | 11.5 | 5.2 | Fsh. | 2 | 30 | 1897 | San Francisco, Cal. | Bulzer, Alaska. |
| 212677 | | Ga. s. | Alfred II. | 15 | 10 | 43.6 | 14.1 | 3.9 | Pas. | 1 | 45 | 1914 | Cedar Bayou, Tex. | Galveston, Tex. |
| 202281 | | Ga. s. | Alfred S. | 10 | 9 | 32.0 | 14.3 | 4.0 | Frt. | 1 | 1 | 1894 | Brooklyn, N. Y. | New York, N. Y. |
| 210697 | | Ga. s. | Algie L. | 7 | 6 | 29.0 | 8.5 | 4.0 | Fsh. | 3 | 15 | 1911 | Green Bay, Wis. | Milwaukee, Wis. |
| 207281 | | Ga. s. | Alhambra | 22 | 14 | 52.5 | 12.8 | 3.0 | Msc. | 2 | 1 | 1910 | Crystal River, Fla. | Cedar Keys, Fla. |
| 209671 | | Ga. s. | Almas | 10 | 8 | 33.0 | 11.3 | 4.5 | Pas. | 1 | 1 | 1912 | Patchogue, N. Y. | Patchogue, N. Y. |

(a) slp. v. Verena.
 † Formerly British slp. v. Foxio.
 † Ga. y. Foxio.

‡ Formerly ga. y. Heather.
 † Formerly st. y. Squib.

‡ Formerly ga. y. Virginia.
 † Formerly ga. s. Lois.

‡ Formerly ga. s. Daisy.
 † Oil engine.

MERCHANT MOTOR VESSELS OF THE UNITED STATES—Continued.

| Official No. | Signal letters. | Rtg. | Name of vessel. | Gross tonnage. | Net tonnage. | Length. | Breadth. | Depth. | Service. | Crew. | Indicated horsepower. | When built. | Where built. | Home port (where permanent document issues). | |
|--------------|-----------------|----------|--------------------|----------------|--------------|---------|----------|--------|----------|-------|-----------------------|-------------|------------------------|--|----------------|
| 100576 | | Ga. s. | Alice | 13 | 0 | 34.5 | 13.3 | 4.0 | Fsh. | 1 | 1883 | 1883 | Seattle, Wash. | Juneau, Alaska. | |
| 100835 | | Ga. s. | Alice | 7 | 0 | 33.0 | 14.9 | 4.6 | Fsh. | 1 | 20 | 1880 | Patuxent, R. I. | New York, N. Y. | |
| 100745 | | Ga. s. | Alice | 10 | 0 | 29.2 | 11.0 | 3.9 | Frt. | 1 | 1890 | 1890 | East Providence, R. I. | Providence, R. I. | |
| 100872 | | Ga. s. | Alice | 8 | 8 | 30.7 | 11.5 | 4.5 | Fsh. | 1 | 1880 | 1880 | Fall River, Mass. | Newport, R. I. | |
| 107654 | | Ga. s. | Alice | 5 | 5 | 26.3 | 10.8 | 5.0 | Fsh. | 1 | 1901 | 1901 | Friendship, Me. | Mabili, Me. | |
| 202454 | | Ga. s. | Alice | 7 | 5 | 30.7 | 10.4 | 4.2 | Fsh. | 1 | 10 | 1905 | Ketchikan, Alaska. | Ketchikan, Alaska | |
| 204017 | | Ga. s. | Alice | 14 | 13 | 30.1 | 13.7 | 3.0 | Fsh. | 3 | 13 | 1907 | Newport, R. I. | Newport, R. I. | |
| 204135 | | Ga. s. | Alice | 37 | 25 | 50.1 | 18.5 | 5.8 | Oys. | 0 | 6 | 1907 | Tottenville, N. Y. | Newark, N. J. | |
| 205754 | | Ga. s. | Alice | 9 | 0 | 40.0 | 11.3 | 3.0 | Mso. | 1 | 12 | 1905 | Marshova, Alaska. | Unalaska, Alaska. | |
| 207240 | | Ga. s. | Alice | 20 | 17 | 40.2 | 10.5 | 4.0 | Frt. | 1 | 40 | 1910 | Tottenville, N. Y. | New Haven, Conn. | |
| 207741 | | Ga. s. | Alice | 0 | 0 | 41.5 | 8.3 | 3.7 | Pas. | 2 | 30 | 1902 | St. Joseph, Mich. | Philadelphia, Pa. | |
| 208119 | | Ga. s. | Alice | 13 | 12 | 27.9 | 9.2 | 4.8 | Frt. | 2 | 12 | 1908 | Charlevoix, Mich. | Grand Haven, Mich. | |
| 208507 | | Ga. s. | Alice | 18 | 12 | 40.2 | 12.8 | 4.8 | Fsh. | 0 | 6 | 20 | 1911 | Tacoma, Wash. | Seattle, Wash. |
| 208520 | | Ga. s. | Alice | 23 | 11 | 52.0 | 12.3 | 0.9 | Fsh. | 2 | 25 | 1911 | East Boothbay, Me. | Eastport, Me. | |
| 209501 | | Ga. s. | Alice | 11 | 9 | 30.9 | 14.0 | 3.5 | Frt. | 1 | 1 | 1910 | Carlstadt, N. J. | Newark, N. J. | |
| 209986 | | Ga. s. | Alice | 23 | 15 | 43.3 | 14.0 | 6.0 | Fsh. | 0 | 30 | 1912 | Tacoma, Wash. | Tacoma, Wash. | |
| 210093 | | Ga. s. | Alice | 52 | 35 | 75.4 | 15.2 | 0.0 | Pas. | 4 | 100 | 1912 | West Lake, La. | Guliyeston, Tex. | |
| 212069 | | Ga. s. | Alice | 8 | 7 | 35.0 | 10.3 | 4.4 | Frt. | 1 | 10 | 1914 | Orca, Alaska | Cordova, Alaska. | |
| 212523 | | (Ga. p.) | Alice | 11 | 11 | 60.2 | 10.0 | 2.3 | Tow. | 1 | 50 | 1914 | Dravosburg, Pa. | Pittsburgh, Pa. | |
| 214438 | | Ga. s. | Alice | 25 | 20 | 60.0 | 12.8 | 4.4 | Mso. | 2 | 60 | 1914 | Schenectady, N. Y. | Baltimore, Md. | |
| 106918 | | (Ga. p.) | Alice A. | 0 | 0 | 33.1 | 12.2 | 5.5 | Frt. | 2 | 2 | 1892 | Boothbay, Me. | Southwest Harbor, Me. | |
| 211016 | | Ga. s. | Alice A. | 9 | 8 | 33.0 | 8.3 | 3.2 | Frt. | 2 | 16 | 1913 | Ludington, Mich. | Grand Haven, Mich. | |
| 107151 | | Ga. s. | Alice A. | 15 | 14 | 37.0 | 14.0 | 5.8 | Frt. | 2 | 2 | 1899 | Bristol, Me. | Eastport, Me. | |
| 207074 | | Ga. s. | Alice A. | 10 | 7 | 31.1 | 11.0 | 3.2 | Pas. | 1 | 14 | 1909 | Dagsboro, Del. | Wilmington, Del. | |
| 209723 | | Ga. s. | Alice B. | 20 | 13 | 43.0 | 13.0 | 5.2 | Fsh. | 1 | 27 | 1912 | Seattle, Wash. | Seattle, Wash. | |
| 210019 | | Ga. s. | Alice B. | 9 | 8 | 30.9 | 9.0 | 2.0 | Pas. | 2 | 20 | 1912 | Dames Point, Fla. | Jacksonville, Fla. | |
| 200298 | | Ga. s. | Alice C. | 23 | 10 | 57.6 | 11.6 | 5.4 | Tow. | 3 | 30 | 1903 | Springfield, La. | New Orleans, La. | |
| 100891 | | Ga. s. | Alice C. | 0 | 0 | 29.0 | 12.0 | 3.5 | Frt. | 1 | 1 | 1890 | Chilly Island, N. Y. | Bridgeport, Conn. | |
| 107243 | | Ga. s. | Alice E. | 7 | 6 | 20.4 | 13.0 | 4.0 | Mso. | 1 | 10 | 1895 | Newport, R. I. | Newport, R. I. | |
| 210010 | | Ga. s. | Alice E. | 12 | 11 | 29.8 | 10.1 | 3.2 | Pas. | 2 | 24 | 1912 | Port Lavaca, Tex. | Port Lavaca, Tex. | |
| 210299 | | Ga. s. | Alice F. | 10 | 7 | 30.0 | 8.0 | 4.2 | Pas. | 1 | 20 | 1909 | Detroit, Mich. | Detroit, Mich. | |
| 204452 | | Ga. s. | Alice H. | 9 | 8 | 33.4 | 10.5 | 3.8 | Pas. | 1 | 1 | 1907 | Patchogue, N. Y. | Patchogue, N. Y. | |
| 208301 | | Ga. s. | Alice H. | 14 | 11 | 44.7 | 10.2 | 3.9 | Pas. | 1 | 35 | 1909 | Marshfield, Ore. | Marshfield, Ore. | |
| 214098 | | (Ga. p.) | Alice H. | 35 | 14 | 51.5 | 14.0 | 2.2 | Tow. | 3 | 20 | 1910 | Gardon City, La. | Morgan City, La. | |
| 213739 | | Ga. s. | Alice H. | 8 | 6 | 33.0 | 8.4 | 4.7 | Frt. | 1 | 24 | 1915 | Tacoma, Wash. | Tacoma, Wash. | |
| 215421 | | (Ga. s.) | Alice J. | 31 | 23 | 53.4 | 18.2 | 3.3 | Frt. | 2 | 60 | 1917 | Fox Hill, Va. | Newport News, Va. | |
| 210544 | | Ga. s. | Alice J. | 7 | 5 | 31.7 | 9.0 | 3.4 | Fsh. | 5 | 18 | 1918 | Port Blakely, Wash. | Seattle, Wash. | |
| 208703 | | Ga. s. | Alice J. | 9 | 8 | 20.5 | 8.5 | 3.0 | Pas. | 1 | 20 | 1911 | North Manitow, Mich. | Marquette, Mich. | |
| 107897 | | Ga. s. | Alice Lee | 11 | 9 | 48.5 | 15.8 | 3.0 | Frt. | 1 | 1 | 1900 | Folly Creek, Va. | Norfolk, Va. | |
| 107765 | | Ga. s. | Alice M. | 7 | 0 | 38.8 | 12.5 | 5.5 | Frt. | 1 | 1 | 1885 | Perry, Me. | Nicholas, Me. | |
| 201180 | | Ga. s. | Alice M. | 7 | 7 | 32.4 | 7.4 | 3.4 | Pas. | 1 | 35 | 1901 | St. Louis, Mo. | New York, N. Y. | |
| 206707 | | Ga. s. | Alice M. | 7 | 0 | 29.2 | 8.6 | 4.1 | Pas. | 1 | 10 | 1908 | Atlantic City, N. J. | Philadelphia, Pa. | |
| 210130 | | Ga. s. | Alice M. | 12 | 10 | 31.0 | 10.2 | 4.0 | Pas. | 1 | 12 | 1909 | Epoufette, Mich. | Grand Haven, Mich. | |
| 211871 | | Ga. s. | Alice M. | 6 | 6 | 30.7 | 10.6 | 2.8 | Frt. | 1 | 20 | 1913 | East Rockaway, N. Y. | Patchogue, N. Y. | |
| 205951 | | Ga. s. | Alice Marlon | 10 | 6 | 31.7 | 11.8 | 0.0 | Fsh. | 1 | 10 | 1908 | Friendship, Me. | South West Harbor, Me. | |
| 106909 | | Ga. s. | Alice Maud | 0 | 0 | 29.2 | 10.2 | 5.0 | Frt. | 2 | 5 | 1893 | Rockland, Me. | Castine, Me. | |
| 201232 | | Ga. s. | Alice Roper | 8 | 0 | 45.0 | 12.2 | 3.2 | Frt. | 1 | 1 | 1900 | Norfolk, Va. | Norfolk, Va. | |
| 215055 | | Ga. s. | Alice T. | 11 | 9 | 40.2 | 7.7 | 3.2 | Pas. | 2 | 13 | 1907 | Myrtle Grove, La. | New Orleans, La. | |
| 205297 | | Ga. s. | Alice V. | 8 | 7 | 30.0 | 12.8 | 3.0 | Frt. | 1 | 1 | 1908 | Patchogue, N. Y. | Patchogue, N. Y. | |
| 210873 | | Ga. s. | Alice Virginia | 11 | 0 | 44.1 | 12.2 | 4.3 | Fsh. | 2 | 20 | 1913 | Sanford, Va. | Norfolk, Va. | |
| 214048 | | Ga. s. | Alice Y. | 28 | 16 | 47.0 | 13.3 | 4.8 | Frt. | 2 | 40 | 1915 | Irvinton, Va. | Do. | |
| 214445 | | Ga. s. | Alice D. Hutchins. | 0 | 0 | 32.4 | 10.4 | 4.8 | Fsh. | 3 | 18 | 1910 | Cape Porpoise, Me. | Portland, Me. | |
| 100585 | | Ga. s. | Alice E. Walker | 14 | 9 | 58.0 | 15.7 | 3.3 | Oys. | 1 | 1 | 1888 | Orlolo, Md. | Newport News, Va. | |
| 213501 | | Ga. s. | Alice H. H. Record | 25 | 23 | 47.2 | 14.6 | 5.8 | Frt. | 3 | 120 | 1915 | Trenton, N. J. | Philadelphia, Pa. | |
| 210971 | | Ga. s. | Alice L. Stotsman | 23 | 19 | 49.3 | 10.9 | 4.8 | Coal. | 4 | 37 | 1912 | Friendship, Me. | Vineyard Haven, Mass. | |
| 214925 | | Ga. s. | Alice M. Doughty | 33 | 15 | 60.0 | 10.7 | 6.0 | Fsh. | 10 | 45 | 1917 | Thomaston, Me. | Portland, Me. | |
| 107098 | | Ga. s. | Alice M. Guthrie | 89 | 54 | 87.0 | 23.0 | 0.2 | Fsh. | 17 | 72 | 1901 | Gloucester, Mass. | New York, N. Y. | |
| 100435 | | Ga. s. | Alice M. Newton | 5 | 5 | 27.4 | 12.2 | 3.0 | Mso. | 1 | 1 | 1880 | Patchogue, N. Y. | Greenport, N. Y. | |
| 209803 | | Ga. s. | Alice and Ruby | 13 | 9 | 37.6 | 11.0 | 5.6 | Frt. | 1 | 1 | 1912 | Deer Isle, Me. | Castine, Me. | |
| 100515 | | Ga. s. | Alice | 12 | 10 | 52.1 | 14.8 | 3.2 | Frt. | 2 | 1 | 1887 | Fowl River, Ala. | Mobile, Ala. | |
| 100192 | | Ga. s. | Alda | 5 | 5 | 29.6 | 11.7 | 2.0 | Mso. | 1 | 1 | 1887 | Greenwich, Conn. | Newark, N. J. | |
| 100120 | | Ga. s. | Alda V. | 0 | 0 | 29.3 | 13.3 | 3.3 | Mso. | 1 | 1 | 1880 | Patchogue, N. Y. | Patchogue, N. Y. | |
| 201977 | KTVM | Ga. y. | Ailsbo | 20 | 10 | 61.0 | 10.0 | 5.0 | Yct. | 3 | 17 | 1905 | New York, N. Y. | New York, N. Y. | |
| 210705 | | Ga. s. | Aiku | 9 | 9 | 34.0 | 9.4 | 4.0 | Tow. | 1 | 1 | 1907 | Ilwaco, Wash. | Pt. Townsend, Wash. | |
| 215305 | | Ga. s. | Alla G. Turner | 077 | 541 | 175. | 37.5 | 12.0 | Frt. | 11 | 11 | 1917 | Westlake, La. | Mobile, Ala. | |
| 214013 | | Ga. s. | Allato | 11 | 10 | 32.0 | 13.2 | 4.1 | Frt. | 14 | 1 | 1904 | Port Republic, N. J. | Tuckerton, N. J. | |
| 205391 | | Ga. s. | Allamakee II. | 10 | 9 | 43.9 | 8.1 | 4.7 | Pas. | 1 | 40 | 1908 | St. Louis, Mo. | St. Louis, Mo. | |
| 200133 | | Ga. s. | Allard | 9 | 9 | 35.0 | 13.0 | 4.2 | Pas. | 1 | 82 | 1903 | Atlantic City, N. J. | Tuckerton, N. J. | |
| 212365 | | Ga. y. | Allobasi | 38 | 26 | 58.0 | 13.6 | 5.6 | Yct. | 1 | 75 | 1914 | Chicago, Ill. | Chicago, Ill. | |
| 211230 | | (Ga. p.) | Allagan | 75 | 13 | 32.8 | 10.0 | 1.8 | Pas. | 3 | 20 | 1913 | Douglas, Mich. | Grand Haven, Mich. | |
| 205001 | KWNC | Ga. y. | Allagro | 101 | 130 | 108.4 | 20.1 | 12.4 | Yct. | 11 | 360 | 1908 | Essington, Pa. | Philadelphia, Pa. | |
| 215521 | | Ga. s. | Allon | 24 | 10 | 62.0 | 10.6 | 3.2 | Oys. | 3 | 80 | 1913 | Houma, La. | Morgan City, La. | |
| 213815 | | Ga. s. | Allonairo | 50 | 39 | 55.1 | 18.7 | 6.6 | Pas. | 3 | 50 | 1915 | San Diego, Cal. | San Diego, Cal. | |
| 206331 | | Ga. s. | Allon C. | 15 | 9 | 42.1 | 12.8 | 4.7 | Frt. | 1 | 30 | 1909 | Friendship, Me. | Ellsworth, Me. | |

† Formerly st. s. Natalbany.

‡ Formerly ga. y. Vlm.

† Exempt.

‡ Oil engine.

MERCHANT MOTOR VESSELS OF THE UNITED STATES—Continued.

| Official No. | Signal letters. | Rtg. | Name of vessel. | Gross tonnage. | Net tonnage. | Length. | Breadth. | Depth. | Service. | Crew. | Indicated horsepower. | When built. | Where built. | Home port (where permanent ment issues). |
|--------------|-----------------|---------|------------------|----------------|--------------|---------|----------|--------|----------|-------|-----------------------|-------------|--------------------------|--|
| 207779 | | Ga. s. | Allentown | 10 | 0 | 38.0 | 9.0 | 3.7 | Pit. | 1 | 25 | 1910 | Seattle, Wash. | Seattle, Wash. |
| 70310 | | Ga. s. | Alliance | 11 | 11 | 33.4 | 12.2 | 4.8 | Frt. | 1 | 8 | 1837 | Northport, Me. | Rockland, Me. |
| 213860 | | Ga. s. | Allo | 15 | 10 | 44.8 | 12.2 | 2.5 | Pas. | 2 | 16 | 1910 | Houma, La. | Morgan City, La. |
| 200399 | | Ga. s. | Allie B. | 11 | 8 | 44.0 | 11.0 | 4.0 | Fsh. | 3 | 1003 | 1903 | West Bay City, Mich. | Port Huron, Mich. |
| 207976 | | Ga. s. | Allie May | 11 | 7 | 36.0 | 9.3 | 2.7 | Pas. | 2 | 10 | 1909 | Ocean View, Del. | Wilmington, Del. |
| 208804 | | Ga. y. | Allis | 20 | 13 | 42.0 | 10.8 | 7.3 | Yct. | 2 | 40 | 1903 | Chicago, Ill. | New Orleans, La. |
| 107852 | | Ga. s. | Alluro | 18 | 15 | 60.0 | 9.7 | 3.8 | Frt. | 2 | 1003 | 1903 | Mariners Harbor, N. Y. | Miami, Fla. |
| 107041 | | Ga. s. | Alma | 11 | 11 | 37.0 | 15.0 | 3.1 | Mso. | 2 | 1003 | 1903 | Portsmouth, Va. | Norfolk, Va. |
| 107657 | | Ga. p. | Alma | 11 | 10 | 42.0 | 15.2 | 2.6 | Pas. | 1 | 1901 | 1901 | Rio Vista, Cal. | San Francisco, Cal. |
| 203087 | | Ga. y. | Alma | 39 | 26 | 52.0 | 14.2 | 4.0 | Yct. | 1 | 1003 | 1903 | Port Jefferson, N. Y. | New York, N. Y. |
| 205545 | | Ga. s. | Alma | 12 | 9 | 48.0 | 10.0 | 2.4 | Pas. | 3 | 15 | 1908 | Manteo, N. C. | Elizabeth City, N. C. |
| 206802 | | Ga. s. | Alma | 7 | 8 | 39.0 | 11.2 | 3.7 | Fsh. | 2 | 20 | 1909 | Seattle, Wash. | Seattle, Wash. |
| 209284 | | Ga. s. | Alma | 7 | 5 | 39.0 | 10.0 | 3.0 | Oys. | 1 | 24 | 1911 | Morgan City, La. | Morgan City, La. |
| 212209 | | Ga. s. | Alma | 95 | 74 | 83.1 | 19.0 | 6.0 | Pas. | 4 | 250 | 1914 | Seattle, Wash. | Juneau, Alaska. |
| 212350 | | Ga. s. | Alma | 8 | 7 | 41.1 | 9.0 | 3.5 | Pas. | 1 | 24 | 1914 | Helena, Ark. | Ht. Louis, Mo. |
| 214953 | | Ga. s. | Alma | 8 | 6 | 31.3 | 10.9 | 4.7 | Fsh. | 3 | 20 | 1917 | Wildwood, N. J. | Plattsburgh, Pa. |
| 206974 | | Ga. s. | Alma Gray | 14 | 10 | 50.5 | 14.5 | 3.0 | Pas. | 3 | 37 | 1909 | Morehead City, N. C. | Ft. Smith City, N. C. |
| 207975 | | Ga. s. | Alma Maud | 9 | 6 | 33.0 | 10.0 | 3.1 | Pas. | 1 | 14 | 1909 | Dagsboro, Del. | Wilmington, Del. |
| 204055 | | Ga. s. | Alma May | 26 | 17 | 60.5 | 13.1 | 3.8 | Pas. | 3 | 1007 | 1907 | Seville, Fla. | Jacksonville, Fla. |
| 206237 | | Ga. s. | Alma P. | 12 | 10 | 39.7 | 12.4 | 4.4 | Frt. | 3 | 40 | 1909 | Port Clinton, Ohio. | Sandusky, Ohio. |
| 214984 | | Ga. s. | Alma R. | 59 | 29 | 87.2 | 17.0 | 4.8 | Frt. | 3 | 1017 | 1917 | Bath, Me. | New York, N. Y. |
| 107632 | | *Ga. p. | Alma S. | 11 | 11 | 48.0 | 9.0 | 3.0 | Mso. | 1 | 1001 | 1901 | Newport, Ky. | Cincinnati, Ohio. |
| 207169 | | Ga. s. | Alma and Alvin | 41 | 29 | 68.0 | 21.0 | 6.5 | Oys. | 0 | 36 | 1910 | Greenwich, N. J. | Philadelphia, Pa. |
| 201925 | | Ga. s. | Almeda | 10 | 7 | 38.0 | 12.0 | 4.5 | Pas. | 1 | 25 | 1901 | Lonsdale, R. I. | Providence, R. I. |
| 1254 | | Ga. s. | Almira | 14 | 13 | 47.8 | 14.0 | 4.0 | Fsh. | 3 | 1800 | 1800 | Groton, Conn. | Greenport, N. Y. |
| 215365 | | Ga. s. | Alms | 11 | 7 | 30.2 | 11.2 | 3.2 | Fsh. | 2 | 20 | 1917 | Sitka, Alaska. | Juneau, Alaska. |
| 107839 | | Ga. s. | Aloha | 14 | 14 | 44.0 | 11.2 | 4.0 | Frt. | 3 | 1003 | 1903 | Terminal Island, Cal. | San Diego, Cal. |
| 203756 | | Ga. y. | Aloha | 42 | 37 | 76.2 | 14.2 | 0.6 | Yct. | 2 | 1006 | 1906 | Long Island City, N. Y. | New York, N. Y. |
| 203880 | | Ga. s. | Aloha | 11 | 8 | 38.0 | 10.2 | 4.3 | Pas. | 1 | 1007 | 1907 | Ballard, Wash. | Juneau, Alaska. |
| 212126 | | Ga. s. | Aloha | 25 | 17 | 51.0 | 13.7 | 5.7 | Frt. | 2 | 75 | 1914 | Tacoma, Wash. | Tacoma, Wash. |
| 214470 | | Ga. s. | Aloha | 132 | 111 | 80.4 | 22.2 | 0.1 | Frt. | 4 | 75 | 1910 | Seattle, Wash. | Seattle, Wash. |
| 210423 | | Ga. s. | Aloha | 19 | 13 | 51.1 | 11.8 | 5.0 | Fsh. | 5 | 50 | 1918 | Long Beach, Cal. | Los Angeles, Cal. |
| 214427 | | Ga. s. | Aloha | 9 | 6 | 37.3 | 10.3 | 2.2 | Pas. | 1 | 50 | 1916 | Cedar Bayou, Tex. | Houston, Tex. |
| 210288 | | Ga. s. | Aloha | 8 | 6 | 29.0 | 9.1 | 4.7 | Fsh. | 2 | 13 | 1915 | Seattle, Wash. | Seattle, Wash. |
| 108778 | | Ga. s. | Alora T. Smith | 11 | 5 | 42.2 | 15.0 | 4.3 | Frt. | 1 | 1800 | 1800 | Smyrna, N. O. | Norfolk, Va. |
| 105355 | | Ga. s. | Alora T. Smith | 18 | 18 | 50.4 | 17.5 | 4.4 | Oys. | 2 | 1873 | 1873 | Port Jefferson, N. Y. | Perth Amboy, N. J. |
| 107027 | | Ga. s. | Alpha | 22 | 21 | 50.0 | 14.0 | 6.0 | Fsh. | 0 | 1803 | 1803 | Alameda, Cal. | Los Angeles, Cal. |
| 107235 | | Ga. s. | Alpha | 8 | 7 | 30.3 | 11.2 | 3.3 | Oys. | 1 | 1890 | 1890 | Freeport, N. Y. | Pathogue, N. Y. |
| 107407 | | Ga. y. | Alpha | 36 | 29 | 73.0 | 12.2 | 5.7 | Yct. | 4 | 1899 | 1899 | New York, N. Y. | New York, N. Y. |
| 107641 | | Ga. s. | Alpha | 5 | 5 | 27.0 | 10.2 | 5.0 | Fsh. | 1 | 1001 | 1901 | Friendship, Me. | Machias, Me. |
| 200532 | | Ga. s. | Alpha | 8 | 6 | 32.2 | 9.0 | 4.0 | Mso. | 1 | 12 | 1903 | Crisfield, Md. | Baltimore, Md. |
| 202005 | | Ga. s. | Alpha | 7 | 7 | 28.3 | 11.4 | 3.7 | Oys. | 1 | 1905 | 1905 | Stamford, Conn. | Bridgeport, Conn. |
| 200042 | | Ga. s. | Alpha | 9 | 7 | 35.3 | 8.7 | 3.1 | Mso. | 1 | 25 | 1911 | Cordova, Alaska. | Cordova, Alaska. |
| 212623 | | Ga. s. | Alpha | 12 | 11 | 37.2 | 12.0 | 5.4 | Frt. | 21 | 1914 | 1914 | Bridgeport, Conn. | Bridgeport, Conn. |
| 210112 | | Ga. s. | Alphonsino | 9 | 7 | 40.5 | 12.8 | 2.9 | Fsh. | 1 | 1915 | 1915 | Camden, Me. | Port Lavaca, Tex. |
| 213204 | | Ga. y. | Alsorle III | 17 | 12 | 43.5 | 10.2 | 5.4 | Yct. | 1 | 35 | 1915 | Camden, Me. | Boston, Mass. |
| 215601 | | *Ga. s. | Alta B. | 11 | 10 | 35.4 | 7.3 | 3.0 | Pas. | 0 | 25 | 1910 | Peoria, Ill. | Peoria, Ill. |
| 107629 | | Ga. y. | Altair | 31 | 22 | 55.9 | 14.2 | 11.0 | Yct. | 2 | 50 | 1900 | Bristol, R. I. | Marblehead, Mass. |
| 208252 | | Ga. y. | Altamaha | 51 | 51 | 72.7 | 17.5 | 2.1 | Yct. | 4 | 50 | 1910 | Holly Hill, Fla. | St. Augustine, Fla. |
| 212255 | | Ga. s. | Altana | 24 | 20 | 42.5 | 13.0 | 5.4 | Fsh. | 5 | 20 | 1914 | Keyport, Wash. | Seattle, Wash. |
| 211103 | | Ga. s. | Alton | 64 | 43 | 72.0 | 18.2 | 8.5 | Fsh. | 14 | 110 | 1913 | Seattle, Wash. | Do. |
| 209123 | | Ga. s. | Althaea | 8 | 8 | 28.0 | 9.0 | 4.0 | Frt. | 2 | 12 | 1911 | Green Bay, Wis. | Milwaukee, Wis. |
| 203518 | | Ga. y. | Althea | 57 | 50 | 55.2 | 18.1 | 4.0 | Yct. | 2 | 1906 | 1906 | Tottenville, N. Y. | Pathogue, N. Y. |
| 200480 | | Ga. s. | Althea | 9 | 0 | 34.5 | 10.2 | 3.8 | Pas. | 1 | 10 | 1909 | Noank, Conn. | New London, Conn. |
| 210447 | | *Ga. p. | Althea | 17 | 17 | 63.3 | 10.0 | 2.7 | Frt. | 4 | 60 | 1912 | Nome, Alaska. | Nome, Alaska. |
| 211056 | | Ga. s. | Altomary | 21 | 22 | 50.1 | 10.2 | 5.0 | Pas. | 3 | 32 | 1913 | South Jacksonville, Fla. | New York, N. Y. |
| 203057 | | Ga. s. | Alton | 7 | 6 | 43.1 | 9.3 | 3.5 | Pas. | 2 | 10 | 1905 | Sandusky, Ohio. | Sandusky, Ohio. |
| 203070 | | Ga. s. | Altona | 13 | 9 | 44.0 | 11.4 | 4.0 | Pas. | 1 | 1003 | 1903 | Astoria, Ore. | Astoria, Ore. |
| 212130 | | Ga. s. | Altona No. 2 | 12 | 8 | 50.1 | 12.3 | 0.2 | Fsh. | 1 | 40 | 1914 | do. | do. |
| 106332 | | Ga. s. | Alva | 15 | 14 | 40.9 | 14.0 | 0.0 | Fsh. | 2 | 1801 | 1801 | Bristol, Mo. | Rockland, Mo. |
| 106396 | | Ga. s. | Alva and Hattie | 10 | 0 | 52.0 | 14.5 | 3.2 | Frt. | 2 | 1835 | 1835 | St. Michaels, Md. | Baltimore, Md. |
| 107730 | | Ga. s. | Alvah Ellwood | 7 | 0 | 27.8 | 11.2 | 3.5 | Fsh. | 2 | 1902 | 1902 | Friendship, Mo. | Vinalhaven, Mo. |
| 202620 | | Ga. s. | Alvarotta | 15 | 11 | 38.4 | 15.3 | 4.7 | Fsh. | 0 | 1905 | 1905 | Hoggy, Fla. | Tampa, Fla. |
| 209993 | | Ga. s. | Alvarone | 30 | 20 | 71.2 | 15.0 | 2.0 | Pas. | 2 | 60 | 1912 | Evorot, Wash. | Pt. Townsend, Wash. |
| 204892 | | *Ga. p. | Alvione | 14 | 14 | 68.0 | 12.0 | 2.7 | Frt. | 1 | 15 | 1908 | Decatur, Ala. | Paducah, Ky. |
| 210581 | | Ga. s. | Alvida | 20 | 18 | 47.7 | 14.0 | 6.4 | Fsh. | 0 | 35 | 1912 | Tacoma, Wash. | Tacoma, Wash. |
| 100470 | | Ga. s. | Alvin O. Somers | 9 | 5 | 50.2 | 12.3 | 3.4 | Oys. | 1 | 1889 | 1889 | St. Peters Creek, Md. | Newport News, Va. |
| 200923 | | Ga. s. | Alvina | 0 | 0 | 39.0 | 9.0 | 3.2 | Pas. | 1 | 1904 | 1904 | Astoria, Ore. | Seattle, Wash. |
| 214435 | | Ga. y. | Alvida | 24 | 16 | 48.0 | 13.0 | 5.1 | Yct. | 1 | 24 | 1911 | Brooklyn, N. Y. | New York, N. Y. |
| 211007 | | Ga. s. | Alwin | 8 | 6 | 34.5 | 8.6 | 4.5 | Pas. | 1 | 36 | 1913 | Los Angeles, Cal. | Los Angeles, Cal. |
| 77043 | | Ga. s. | Alwina II. Still | 14 | 13 | 55.8 | 17.0 | 3.0 | Mso. | 2 | 1892 | 1892 | Bayport, N. Y. | New York, N. Y. |
| 208318 | | Ga. s. | Alyco B. | 13 | 9 | 31.0 | 10.0 | 3.5 | Frt. | 2 | 20 | 1911 | Seattle, Wash. | Seattle, Wash. |
| 210432 | | Ga. s. | Amachemco | 8 | 7 | 38.7 | 9.2 | 4.2 | Pas. | 3 | 18 | 1908 | Norfolk, Va. | Perth Amboy, N. J. |
| 213184 | | Ga. s. | Amak | 51 | 41 | 61.1 | 10.0 | 0.0 | Fsh. | 2 | 50 | 1915 | Seattle, Wash. | Seattle, Wash. |

† Formerly slip. y. Altair.

† Formerly ga. s. James Morrissoy.

† Formerly ga. s. Alice H.

† Oil engine.

MERCHANT MOTOR VESSELS OF THE UNITED STATES—Continued.

| Official No. | Signal letters. | Rtg. | Name of vessel. | Gross tonnage. | Net tonnage. | Length. | Breadth. | Depth. | Service. | Crew. | Indicated horsepower. | When built. | Where built. | Home port (where permanent document issues). |
|--------------|-----------------|--------|----------------------------------|----------------|--------------|---------|----------|--------|----------|-------|-----------------------|-------------|------------------------------|--|
| 213986 | | Ga. s. | Amak..... | 34 | 20 | 51.0 | 10.5 | 7.3 | Fsh. | 1 | 80 | 1916 | Goble, Oreg..... | Portland, Oreg. |
| 215236 | | Ga. s. | Amanda C. II..... | 7 | 5 | 31.2 | 10.7 | 3.5 | Fsh. | 1 | 10 | 1907 | Philadelphia, Pa..... | Philadelphia, Pa. |
| 201923 | | Ga. s. | Amanda Bishop..... | 31 | 23 | 59.4 | 18.3 | 5.4 | Oys. | 8 | 1000 | 1904 | Patchogue, N. Y..... | Patchogue, N. Y. |
| 106304 | | Ga. s. | Amanda F. Davis..... | 47 | 33 | 67.0 | 22.3 | 6.5 | Frt. | 4 | 15 | 1884 | Madison, Md..... | Patchogue, N. Y. |
| 211567 | | Ga. s. | Amator..... | 6 | 6 | 34.2 | 4.4 | 3.0 | Pas. | 1 | 15 | 1913 | West Haven, Conn..... | West Haven, Conn. |
| 107486 | | Ga. s. | Amazon..... | 93 | 83 | 93.7 | 21.0 | 9.0 | Frt. | 4 | 1899 | 1899 | Bayville, N. Y..... | New York, N. Y. |
| 202304 | | Ga. s. | Amazon..... | 15 | 10 | 43.0 | 12.0 | 5.0 | Frt. | 1 | 59 | 1905 | San Francisco, Cal..... | San Francisco, Cal. |
| 213811 | | Ga. s. | Amazon..... | 40 | 32 | 59.1 | 18.1 | 5.4 | Frt. | 1 | 45 | 1915 | Seattle, Wash..... | Seattle, Wash. |
| 100205 | | Ga. s. | Ambition..... | 17 | 11 | 53.2 | 15.1 | 4.3 | Oys. | 1 | 1883 | 1883 | St. Michael, Md..... | Newport News, Va. |
| 205355 | | Ga. s. | Amara II..... | 12 | 12 | 52.0 | 9.0 | 3.0 | Frt. | 2 | 1907 | 1907 | Cincinnati, Ohio..... | Morgan City, La. |
| 214886 | LQTM | Ga. y. | Amcera..... | 28 | 19 | 71.0 | 10.9 | 5.2 | Yot. | 3 | 40 | 1917 | Camden, N. J..... | Philadelphia, Pa. |
| 107483 | | Ga. s. | Amella..... | 9 | 8 | 40.0 | 13.0 | 3.0 | Oys. | 1 | 1899 | 1899 | Bayou Shaffer, La..... | Morgan City, La. |
| 107694 | | Ga. s. | Amella..... | 13 | 11 | 40.0 | 13.8 | 3.8 | Mso. | 1 | 1901 | 1901 | Bayshore, N. Y..... | Patchogue, N. Y. |
| 201080 | | Ga. s. | Amella..... | 14 | 8 | 53.3 | 10.5 | 4.0 | Pit. | 3 | 30 | 1904 | South Jacksonville, Fla..... | Fernandina, Fla. |
| 208357 | | Ga. s. | Amella..... | 7 | 7 | 40.0 | 8.5 | 3.4 | Pas. | 2 | 14 | 1911 | Key West, Fla..... | Key West, Fla. |
| 210066 | | Ga. s. | Amella..... | 12 | 8 | 32.5 | 10.0 | 4.1 | Pas. | 2 | 20 | 1912 | Los Angeles, Cal..... | Los Angeles, Cal. |
| 210628 | | Ga. s. | Amella..... | 5 | 5 | 23.0 | 7.4 | 3.5 | Mso. | 1 | 10 | 1912 | Milwaukee, Wis..... | Duluth, Minn. |
| 212381 | | Ga. s. | Amella..... | 5 | 5 | 21.5 | 7.4 | 3.0 | Pas. | 2 | 7 | 1913 | Green Bay, Wis..... | Chicago, Ill. |
| 218426 | | Ga. s. | Amella M..... | 10 | 7 | 41.2 | 9.2 | 4.4 | Frt. | 1 | 25 | 1900 | Mariners Harbor, N. Y..... | New York, N. Y. |
| 210104 | | Ga. s. | Amerlo..... | 33 | 25 | 43.4 | 13.0 | 4.0 | Fsh. | 6 | 30 | 1912 | Keyport, Wash..... | Wrangell, Alaska. |
| 107533 | | Ga. s. | America..... | 13 | 9 | 36.0 | 14.8 | 4.2 | Pas. | 3 | 1896 | 1896 | Brooklyn, N. Y..... | New York, N. Y. |
| 205520 | | Ga. s. | America..... | 14 | 7 | 47.0 | 13.8 | 4.6 | Fsh. | 2 | 15 | 1908 | Lubeo, Me..... | Eastport, Me. |
| 206324 | | Ga. p. | America..... | 13 | 8 | 50.7 | 13.1 | 3.2 | Frt. | 2 | 15 | 1909 | Cut Off, La..... | New Orleans, La. |
| 207287 | | Ga. s. | America..... | 37 | 25 | 61.6 | 17.4 | 8.5 | Fsh. | 11 | 50 | 1910 | Seattle, Wash..... | Seattle, Wash. |
| 122211 | | Ga. s. | America..... | 21 | 17 | 48.8 | 14.8 | 5.0 | Pas. | 2 | 50 | 1914 | Brooklyn, N. Y..... | New York, N. Y. |
| 212555 | | Ga. s. | America..... | 17 | 8 | 50.7 | 12.2 | 3.8 | Fsh. | 1 | 25 | 1914 | Punta Gorda, Fla..... | Tampa, Fla. |
| 213020 | | Ga. s. | America..... | 40 | 39 | 50.5 | 17.0 | 6.6 | Pas. | 3 | 75 | 1915 | Manitowoc, Wis..... | Chicago, Ill. |
| 213918 | | Ga. s. | America..... | 8 | 7 | 32.6 | 10.8 | 4.7 | Fsh. | 1 | 20 | 1915 | San Diego, Cal..... | San Diego, Cal. |
| 215140 | | Ga. s. | America..... | 33 | 25 | 51.3 | 14.7 | 6.6 | Fsh. | 7 | 40 | 1917 | Tacoma, Wash..... | Seattle, Wash. |
| 215223 | | Ga. s. | America First..... | 31 | 25 | 52.1 | 14.9 | 5.9 | Fsh. | 8 | 40 | 1917 |do..... | Astoria, Oreg. |
| 211578 | | Ga. s. | American..... | 21 | 14 | 49.8 | 13.0 | 5.1 | Tow. | 1 | 110 | 1913 | Oakland, Cal..... | San Francisco, Cal. |
| 201731 | | Ga. p. | American Beauty..... | 16 | 10 | 59.0 | 15.3 | 3.3 | Frt. | 3 | 1905 | 1905 | New Orleans, La..... | New Orleans, La. |
| 209760 | | Ga. s. | American Beauty..... | 8 | 8 | 46.8 | 8.5 | 3.6 | Pas. | 2 | 28 | 1911 | Chattanooga, Tenn..... | Chattanooga, Tenn. |
| 215317 | | Ga. s. | American Beauty..... | 35 | 27 | 53.3 | 14.7 | 6.6 | Frt. | 7 | 1917 | 1917 | Tacoma, Wash..... | Tacoma, Wash. |
| 202190 | | Ga. s. | American Eagle..... | 10 | 7 | 41.0 | 11.7 | 4.0 | Pas. | 2 | 1903 | 1903 | Saugatuck, Mich..... | Chicago, Ill. |
| 203410 | | Ga. p. | American Eagle..... | 13 | 6 | 58.7 | 14.1 | 2.0 | Frt. | 3 | 1900 | 1900 | Westwego, La..... | New Orleans, La. |
| 214898 | | Ga. y. | American Girl..... | 41 | 32 | 56.1 | 15.0 | 7.1 | Yot. | 1 | 50 | 1917 | Tacoma, Wash..... | Seattle, Wash. |
| 213921 | | Ga. s. | American Products Co. No. 2..... | 60 | 41 | 62.5 | 23.4 | 4.9 | Frt. | 2 | 90 | 1916 | Long Beach, Cal..... | Los Angeles, Cal. |
| 214007 | | Ga. s. | American Products Co. No. 3..... | 112 | 58 | 74.0 | 28.1 | 6.6 | Frt. | 4 | 45 | 1916 |do..... | Do. |
| 203036 | | Ga. s. | Americus..... | 73 | 60 | 70.5 | 22.5 | 6.4 | Oys. | 5 | 85 | 1908 | Tottenville, N. Y..... | New Haven, Conn. |
| 100202 | | Ga. s. | Amerique..... | 19 | 16 | 56.0 | 14.0 | 4.5 | Oys. | 3 | 45 | 1877 | East Haven, Conn..... | Do. |
| 107783 | | Ga. s. | Amerind..... | 15 | 8 | 48.0 | 12.0 | 4.8 | Frt. | 2 | 20 | 1902 | Tacoma, Wash..... | Tacoma, Wash. |
| 107908 | | Ga. s. | Amethyst..... | 12 | 12 | 51.0 | 10.7 | 3.2 | Pas. | 3 | 1893 | 1893 | Biloxi, Miss..... | Mobile, Ala. |
| 106160 | | Ga. s. | Amlo..... | 13 | 11 | 45.0 | 13.0 | 4.0 | Fsh. | 2 | 1883 | 1883 | Greenport, N. Y..... | Greenport, N. Y. |
| 211891 | | Ga. s. | Amorco..... | 13 | 9 | 42.5 | 12.2 | 5.0 | Frt. | 1 | 50 | 1913 | Oakland, Cal..... | San Francisco, Cal. |
| 202218 | | Ga. s. | Amorita..... | 11 | 8 | 53.5 | 9.9 | 3.7 | Frt. | 3 | 1903 | 1903 | Alexandria Bay, N. Y..... | Cape Vincent, N. Y. |
| 107175 | KWDO | Ga. y. | AMORITA..... | 69 | 62 | 69.0 | 20.0 | 15.0 | Yot. | 15 | 1895 | 1895 | Wilmington, Del..... | Chicago, Ill. |
| 201813 | | Ga. s. | Amorita..... | 7 | 6 | 34.0 | 11.2 | 2.9 | Fsh. | 1 | 1905 | 1905 | Patchogue, N. Y..... | Patchogue, N. Y. |
| 107633 | | Ga. s. | Amphlon..... | 20 | 13 | 48.0 | 14.2 | 4.8 | Pas. | 2 | 1901 | 1901 | Bridgeport, Conn..... | Nowark, N. J. |
| 216388 | | Ga. s. | Amphitrito..... | 19 | 14 | 56.5 | 11.5 | 4.4 | Frt. | 1 | 90 | 1918 | Battery Park, Va..... | Norfolk, Va. |
| 212812 | | Ga. s. | Amphiald..... | 19 | 5 | 41.4 | 14.1 | 6.3 | Cod. | 4 | 24 | 1914 | Friendship, Mo..... | Gloucester, Mass. |
| 3077 | | Ga. y. | Amrita..... | 23 | 20 | 58.4 | 10.5 | 4.5 | Yot. | 3 | 1895 | 1895 | New York, N. Y..... | Boston, Mass. |
| 209029 | LCMO | Ga. y. | Amuray..... | 31 | 21 | 56.5 | 13.2 | 6.4 | Yot. | 1 | 50 | 1914 | Port Clinton, Ohio..... | New York, N. Y. |
| 210969 | | Ga. s. | Amy..... | 41 | 28 | 55.0 | 14.2 | 6.2 | Pas. | 3 | 73 | 1913 | Seattle, Wash..... | Juneau, Alaska. |
| 204418 | | Ga. s. | Amy B..... | 37 | 33 | 49.8 | 17.0 | 5.8 | Frt. | 3 | 69 | 1907 | Tottenville, N. Y..... | Fort Arthur, Tex. |
| 103091 | | Ga. s. | Anacapa..... | 5 | 5 | 35.3 | 9.6 | 3.9 | Pas. | 1 | 16 | 1905 | East San Pedro, Cal..... | Los Angeles, Cal. |
| 214923 | | Ga. y. | Anaconda..... | 32 | 30 | 51.3 | 18.0 | 7.3 | Yot. | 3 | 100 | 1887 | Brooklyn, N. Y..... | New London, Conn. |
| 203693 | | Ga. s. | Anado..... | 33 | 22 | 65.8 | 12.8 | 3.9 | Yot. | 3 | 100 | 1917 | New York, N. Y..... | New York, N. Y. |
| 1850 | | Ga. s. | Analsvern..... | 11 | 11 | 70.0 | 15.3 | 5.1 | Fsh. | 2 | 23 | 1912 | Irrington, Va..... | Cape Charles, Va. |
| 214482 | | Ga. s. | Anastasia..... | 41 | 23 | 68.5 | 22.2 | 4.3 | Frt. | 1 | 43 | 1870 | San Francisco, Cal..... | San Francisco, Cal. |
| 210763 | | Ga. s. | Anchor..... | 80 | 76 | 91.6 | 22.0 | 4.9 | Frt. | 6 | 60 | 1910 | Memphis, Tenn..... | Memphis, Tenn. |
| 212013 | | Ga. s. | Ancon..... | 11 | 7 | 39.4 | 11.8 | 4.2 | Tow. | 1 | 30 | 1912 | Oakland, Cal..... | San Francisco, Cal. |
| 106454 | | Ga. y. | Andalsin..... | 14 | 9 | 34.4 | 8.4 | 4.2 | Yot. | 1 | 23 | 1914 | Seattle, Wash..... | Seattle, Wash. |
| 214771 | | Ga. s. | Andarena..... | 14 | 12 | 31.8 | 13.0 | 3.8 | Pas. | 1 | 10 | 1889 | Brielle, N. J..... | Philadelphia, Pa. |
| 1182 | | Ga. p. | Anderson..... | 13 | 13 | 52.4 | 14.5 | 2.0 | Fer. | 1 | 10 | 1917 | Gainsboro, Tenn..... | Nashville, Tenn. |
| 207527 | | Ga. s. | Andrew Jackson..... | 36 | 24 | 56.0 | 20.8 | 4.7 | Frt. | 2 | 1890 | 1890 | San Francisco, Cal..... | San Francisco, Cal. |
| 205225 | | Ga. s. | Andrew N..... | 17 | 11 | 42.4 | 12.0 | 4.0 | Fsh. | 6 | 20 | 1910 | Seattle, Wash..... | Seattle, Wash. |
| 209600 | | Ga. s. | Andrew Z..... | 13 | 9 | 36.5 | 12.4 | 4.5 | Fsh. | 6 | 20 | 1908 | Tacoma, Wash..... | Ketchikan, Alaska. |
| 213111 | | Ga. s. | Andrew Z II..... | 27 | 18 | 49.0 | 15.0 | 6.1 | Fsh. | 8 | 40 | 1912 |do..... | Tacoma, Wash. |
| | | Ga. s. | Andrye..... | 11 | 9 | 46.2 | 15.6 | 2.5 | Pas. | 2 | 24 | 1915 | Miami, Fla..... | Miami, Fla. |

† Formerly ga. s. Ivernla.

‡ Formerly st. y. (a) Bltz.
(b) Nepahwin.

§ Formerly ga. y. Jamaha.

¶ Rebuilt, 1896.

MERCHANT MOTOR VESSELS OF THE UNITED STATES—Continued.

| Official No. | Signal letters. | Rtg. | Name of vessel. | Gross tonnage. | Net tonnage. | Length. | Breadth. | Depth. | Service. | Crew. | Indicated horsepower. | When built. | Where built. | Home port (where permanent document issues). |
|--------------|-----------------|--------|--------------------------|----------------|--------------|---------|----------|--------|----------|-------|-----------------------|-------------|----------------------------|--|
| 215734 | | Ga. y. | Anemone..... | 118 | 78 | 102.0 | 19.5 | 12.5 | Yot. | 7 | 125 | 1899 | London, England..... | Port Townsend, Wash. |
| 203749 | | Ga. s. | Angel..... | 15 | 15 | 44.0 | 14.0 | 4.0 | Mso. | 3 | | 1900 | Tarpon Springs, Fla..... | Tampa, Fla. |
| 205843 | | Ga. s. | Angeline II..... | 20 | 15 | 60.2 | 10.0 | 2.5 | Pas. | 1 | | 1908 | Grafton, Ill..... | St. Louis, Mo. |
| 212674 | | Ga. s. | Angeline C. Nunan..... | 101 | 68 | 89.3 | 22.2 | 10.9 | Fsh. | 10 | 72 | 1914 | Essex, Mass..... | Portland, Me. |
| 213992 | | Ga. s. | Angeline & Louise..... | 9 | 7 | 33.4 | 12.4 | 6.2 | Frt. | 2 | 10 | 1916 | East Boston, Mass..... | Provincetown, Mass. |
| 107762 | | Ga. s. | Angle J. Watson..... | 65 | 36 | 74.3 | 21.3 | 8.5 | Fsh. | 4 | | 1902 | East Boothbay, Me..... | Portland, Me. |
| 216735 | LJDT | Ga. s. | Angle L. Marshall..... | 109 | 66 | 98.7 | 23.1 | 10.2 | Fsh. | 18 | 72 | 1917 | Essex, Mass..... | Gloucester, Mass. |
| 107001 | | Ga. s. | Angler..... | 9 | 6 | 43.2 | 10.5 | 4.1 | Pas. | 1 | | 1893 | Marcus Hook, Pa..... | Philadelphia, Pa. |
| 107628 | | Ga. s. | Angler..... | 14 | 14 | 41.5 | 15.0 | 4.5 | Fsh. | 2 | | 1900 | Greenport, N. Y..... | Greenport, N. Y. |
| 205110 | | Ga. s. | Angler..... | 14 | 13 | 46.8 | 14.0 | 4.1 | Fsh. | 5 | 30 | 1908 | Pocomoke City, Md..... | New York, N. Y. |
| 206704 | | Ga. s. | Angler..... | 15 | 10 | 62.3 | 13.7 | 8.8 | Frt. | 1 | 40 | 1909 | Shad Point, Md..... | Philadelphia, Pa. |
| 209669 | | Ga. s. | Angler..... | 31 | 15 | 60.0 | 17.6 | 5.6 | Tow. | 1 | 75 | 1912 | Greenwich, N. J..... | Do. |
| 212432 | | Ga. s. | Angler..... | 14 | 10 | 40.0 | 10.5 | 3.8 | Pas. | 3 | 45 | 1912 | Eagle Harbor, Mich..... | Marquette, Mich. |
| 204806 | | Ga. s. | Angleson..... | 11 | 8 | 32.2 | 15.7 | 3.4 | Frt. | 2 | | 1907 | Brunswick, Ga..... | Brunswick, Ga. |
| 201693 | | Ga. y. | Anita..... | 16 | 6 | 49.3 | 11.0 | 3.5 | Yot. | 4 | 25 | 1904 | Baccon, Ohio..... | Detroit, Mich. |
| 203431 | | Ga. s. | Anita..... | 25 | 13 | 63.5 | 14.7 | 3.6 | Pas. | 2 | 75 | 1906 | Galveston, Tex..... | Galveston, Tex. |
| 204813 | | Ga. s. | Anita..... | 10 | 7 | 34.0 | 9.6 | 2.8 | Mso. | 1 | 15 | 1907 | Boulder Bay, Alaska..... | Cordova, Alaska. |
| 207044 | | Ga. s. | Anita..... | 7 | 5 | 30.8 | 9.8 | 4.0 | Tow. | 1 | 50 | 1904 | San Francisco, Cal..... | San Francisco, Cal. |
| 206394 | | Ga. s. | Anita..... | 10 | 6 | 31.4 | 13.0 | 3.7 | Fsh. | 1 | 32 | | | New York, N. Y. |
| 215035 | | Ga. s. | Anita..... | 25 | 17 | 50.7 | 16.8 | 4.0 | Frt. | 1 | 35 | 1917 | Rolling Bay, Wash..... | Seattle, Wash. |
| 213147 | | Ga. y. | Anita II..... | 65 | 55 | 71.0 | 20.0 | 5.6 | Yot. | 4 | | 1915 | Pocomoke City, Md..... | Jacksonville, Fla. |
| 205766 | | Ga. s. | Anita Phillips..... | 31 | 14 | 52.5 | 14.0 | 4.3 | Fsh. | 7 | 14 | 1908 | Juneau, Alaska..... | Juneau, Alaska. |
| 214842 | | Ga. s. | Anita and Bernice I..... | 31 | 16 | 58.7 | 16.4 | 4.1 | Frt. | 6 | 36 | 1917 | Friendship, Mo..... | Boston, Mass. |
| 212050 | | Ga. s. | Ann..... | 15 | 10 | 46.3 | 12.2 | 7.5 | Frt. | 1 | 50 | 1914 | Oakland, Cal..... | San Francisco, Cal. |
| 207971 | | Ga. p. | Ann Maria..... | 12 | 12 | 46.8 | 10.0 | 2.5 | Frt. | 3 | 10 | 1910 | Hemattle, Ky..... | Paducah, Ky. |
| 106219 | | Ga. s. | Ann Matilda..... | 10 | 9 | 46.5 | 12.9 | 3.7 | Frt. | 3 | 25 | 1893 | St. Michael, Md..... | Norfolk, Va. |
| 106491 | | Ga. y. | Anna..... | 23 | 15 | 62.2 | 12.0 | 4.1 | Yot. | 1 | 45 | 1887 | Newburyport, Mass..... | Philadelphia, Pa. |
| 205109 | | Ga. s. | Anna..... | 19 | 12 | 32.8 | 14.4 | 4.7 | Frt. | 3 | 16 | 1908 | Holly Oak, Del..... | Wilmington, Del. |
| 211416 | | Ga. s. | Anna..... | 19 | 13 | 52.8 | 14.2 | 3.9 | Mso. | 2 | 75 | 1913 | Cataraugus, N. Y..... | Perth Amboy, N. J. |
| 211747 | | Ga. s. | Anna..... | 28 | 8 | 49.6 | 16.3 | 7.1 | Fsh. | 2 | 38 | 1913 | Friendship, Me..... | Boston, Mass. |
| 214189 | | Ga. s. | Anna..... | 12 | 8 | 39.2 | 11.3 | 4.7 | Frt. | 2 | 25 | 1915 | Brooklyn, N. Y..... | New York, N. Y. |
| 215557 | | Ga. s. | Anna A..... | 8 | 7 | 30.5 | 9.2 | 3.2 | Pas. | 1 | 12 | | Chicago, Ill..... | Chicago, Ill. |
| 106531 | | Ga. s. | Anna Bell..... | 36 | 20 | 62.0 | 20.0 | 4.5 | Tow. | 1 | | 1888 | Paulsboro, N. J..... | Wilmington, Del. |
| 104624 | | Ga. s. | Anna Bell..... | 7 | 6 | 37.7 | 13.7 | 3.3 | Mso. | 1 | | 1888 | Oyster Bay, N. Y..... | New York, N. Y. |
| 107457 | | Ga. s. | Anna Bell..... | 8 | 6 | 37.9 | 12.5 | 3.1 | Oys. | 1 | 21 | 1898 | Green Run, Md..... | Cape Charles, Va. |
| 212037 | LDKO | Ga. y. | Anna Del..... | 16 | 13 | 40.0 | 9.0 | | Yot. | 1 | 60 | 1914 | Atlantic City, N. J..... | Philadelphia, Pa. |
| 212102 | | Ga. s. | Anna D..... | 10 | 10 | 33.7 | 10.6 | 4.5 | Frt. | 1 | 10 | 1914 | Westerly, R. I..... | New London, Conn. |
| 141712 | | Ga. s. | Anna Doris..... | 9 | 6 | 39.0 | 11.0 | 3.0 | Oys. | 1 | | 1901 | Wheaton, Va..... | Reedville, Va. |
| 210299 | | Ga. s. | Anna Elizabeth..... | 37 | 25 | 59.7 | 18.0 | 5.4 | Frt. | 3 | 50 | 1912 | Paulsboro, N. J..... | Philadelphia, Pa. |
| 208775 | | Ga. s. | Anna H..... | 29 | 24 | 56.0 | 17.0 | 4.5 | Frt. | 3 | 30 | 1911 | Greenwich Pier, N. Y..... | Do. |
| 211062 | | Ga. s. | Anna I..... | 11 | 9 | 34.8 | 10.8 | 3.9 | Tow. | 1 | 30 | 1913 | Dames Point, Fla..... | Jacksonville, Fla. |
| 209581 | | Ga. s. | Anna J..... | 10 | 8 | 38.2 | 10.5 | 3.2 | Pas. | 2 | 24 | 1912 | Eulalia, Fla..... | Do. |
| 215228 | | Ga. s. | Anna J..... | 23 | 22 | 46.0 | 13.3 | 6.7 | Fsh. | 6 | 27 | 1917 | Tacoma, Wash..... | Seattle, Wash. |
| 202829 | | Ga. s. | Anna K..... | 13 | 9 | 39.5 | 12.0 | 4.1 | Mso. | 2 | | 1906 | Oceanus, N. Y..... | New York, N. Y. |
| 211111 | | Ga. s. | Anna L..... | 10 | 7 | 32.0 | 10.7 | 3.6 | Fsh. | 5 | 12 | 1913 | Seattle, Wash..... | Seattle, Wash. |
| 215610 | | Ga. s. | Anna L..... | 6 | 5 | 28.6 | 10.5 | 3.4 | Fsh. | 1 | 30 | 1895 | Brooklyn, N. Y..... | New York, N. Y. |
| 201547 | | Ga. s. | Anna Long..... | 25 | 6 | 54.0 | 10.8 | 3.3 | Oys. | 4 | | 1904 | Biloxi, Miss..... | New Orleans, La. |
| 107745 | | Ga. s. | Anna Louise..... | 9 | 8 | 39.0 | 12.6 | 2.9 | Frt. | 2 | 24 | 1902 | Bon Secour, Ala..... | Mobile, Ala. |
| 1481 | | Ga. s. | Anna M..... | 11 | 10 | 39.2 | 13.7 | 4.3 | Fsh. | 4 | 20 | 1897 | Brooklyn, N. Y..... | Newport, R. I. |
| 214041 | | Ga. s. | Anna May..... | 37 | 14 | 59.8 | 18.2 | 7.4 | Frt. | 8 | 20 | 1910 | Pocomoke City, Md..... | Philadelphia, Pa. |
| 216548 | | Ga. s. | Anna May..... | 22 | 12 | 49.4 | 12.4 | 4.3 | Pas. | 1 | 65 | 1915 | Galveston, Tex..... | Port Arthur, Tex. |
| 209970 | | Ga. s. | Anna Olga..... | 25 | 17 | 49.4 | 14.3 | 4.0 | Fsh. | 3 | 20 | 1912 | Poulsbo, Wash..... | Seattle, Wash. |
| 206958 | | Ga. s. | Anna Porter..... | 15 | 12 | 45.8 | 12.0 | 4.2 | Frt. | 0 | 50 | 1909 | South Bend, Wash..... | Do. |
| 106291 | | Ga. s. | Anna Sherman..... | 33 | 32 | 60.9 | 21.5 | 5.6 | Frt. | 4 | | 1884 | Cambridge, Md..... | Crisfield, Md. |
| 138387 | | Ga. s. | Anna T..... | 12 | 8 | 51.0 | 13.9 | 3.3 | Mso. | 1 | 25 | 1893 | Fairmount, Md..... | Elizabeth City, N. C. |
| 210904 | | Ga. s. | Anna T..... | 18 | 13 | 44.4 | 11.6 | 5.4 | Fsh. | 5 | 36 | 1912 | Essex, Mass..... | Gloucester, Mass. |
| 210531 | | Ga. s. | Anna V..... | 8 | 7 | 27.2 | 9.0 | 3.5 | Fsh. | 1 | 14 | 1908 | Muskegon, Mich..... | Grand Haven, Mich. |
| 105911 | | Ga. s. | Anna W..... | 0 | 0 | 38.0 | 11.0 | 2.4 | Oys. | 15 | 10 | 1880 | New Haven, Conn..... | Providence, R. I. |
| 210493 | | Ga. y. | Anna Y..... | 20 | 16 | 45.0 | 12.0 | 5.0 | Yot. | 2 | 15 | 1912 | Port Republic, N. J..... | Philadelphia, Pa. |
| 216428 | | Ga. s. | Anna B. Porter..... | 8 | 5 | 31.5 | 9.5 | 3.7 | Frt. | 1 | 18 | 1918 | Bay Center, Wash..... | Seattle, Wash. |
| 203455 | | Ga. s. | Anna C. Terry..... | 22 | 13 | 51.0 | 18.4 | 4.9 | Oys. | 5 | 18 | 1906 | Dividing Creek, N. J..... | Philadelphia, Pa. |
| 106878 | | Ga. s. | Anna M. Dawson..... | 6 | 6 | 31.5 | 10.8 | 3.3 | Oys. | 2 | | 1891 | Rhode River, Md..... | Annapolis, Md. |
| 200838 | | Ga. s. | Anna M. Frome..... | 45 | 10 | 69.5 | 20.8 | 6.7 | Oys. | 14 | | 1904 | Greenwich, N. J..... | Philadelphia, Pa. |
| 106392 | | Ga. s. | Anna W. Neal..... | 16 | 6 | 44.0 | 15.9 | 4.3 | Oys. | 4 | | 1885 | Dorchester, N. J..... | Do. |
| 207250 | | Ga. s. | Anna and Ella..... | 23 | 17 | 57.0 | 18.0 | 5.0 | Fsh. | 8 | 36 | 1910 | Greenwich, N. J..... | New York, N. Y. |
| 205330 | KWQH | Ga. y. | Annaweta..... | 27 | 27 | 51.0 | 12.5 | 6.0 | Yot. | 1 | 75 | 1908 | East Greenwich, R. I..... | Do. |
| 106284 | | Ga. s. | Anne..... | 13 | 6 | 34.2 | 14.8 | 3.7 | Oys. | 3 | | 1884 | Smithtown, N. Y..... | Patchogue, N. Y. |
| 216125 | | Ga. s. | Anne B..... | 25 | 17 | 54.0 | 14.0 | 6.7 | Mso. | 0 | 100 | 1918 | Brooklyn, N. Y..... | New York, N. Y. |
| 207356 | | Ga. s. | Anne J. Larson..... | 37 | 25 | 51.2 | 15.4 | 6.5 | Fsh. | 10 | | 1910 | Dookton, Wash..... | Tacoma, Wash. |
| 211391 | | Ga. y. | Anne H..... | 25 | 17 | 45.0 | 13.8 | 4.0 | Frt. | 1 | 25 | 1913 | Friday Harbor, Wash..... | Seattle, Wash. |
| 215477 | | Ga. s. | Annela..... | 36 | 28 | 62.6 | 12.0 | 3.9 | Yot. | 2 | 70 | 1917 | Racine, Junction, Wis..... | Toledo, Ohio. |
| 207437 | | Ga. s. | Annelta..... | 10 | 7 | 39.2 | 12.3 | 3.3 | Frt. | 1 | 10 | 1910 | Cove, Tex..... | Galveston, Tex. |

1 Formerly British ga. y. Anemone IV.
(a) Suslo R. F. Allen.
2 Formerly ga. s. Lorna Doone.
(b) Allen.

3 Formerly ga. s. Boles Penrose.
4 Formerly ga. s. Lorna Doone.
5 Formerly sch. Eva E. Evans.

6 Formerly ga. y. Mulford.
† Oil engine.

MERCHANT MOTOR VESSELS OF THE UNITED STATES—Continued.

| Official No. | Signal letters. | Rfg. | Name of vessel. | Gross tonnage. | Net tonnage. | Length. | Breadth. | Depth. | Service. | Crew. | Indicated horsepower. | When built. | Where built. | Home port (where permanent ment issues). |
|--------------|-----------------|--------|-----------------------|----------------|--------------|---------|----------|--------|----------|-------|-----------------------|-------------|-------------------------|--|
| 107825 | | Ga. s. | Annotta..... | 8 | 7 | 32.4 | 11.2 | 5.6 | Frt. | 1 | 8 | 1903 | Bristol, Me..... | Castine, Me. |
| 204057 | | Ga. s. | Annotta V..... | 12 | 9 | 50.0 | 11.0 | 4.0 | Frt. | 2 | | 1907 | Cambridge, Md. | Baltimore, Md. |
| 3430 | | Ga. s. | Annex..... | 30 | 23 | 59.0 | 17.0 | 3.9 | Frt. | 3 | | 1889 | North Kingston, R. I. | Greenport, N. Y. |
| 100582 | | Ga. s. | Annghean..... | 11 | 11 | 39.6 | 14.3 | 4.0 | Frt. | 3 | 6 | 1838 | Kinnekeet, N. C. | Elizabeth City, N. C. |
| 105417 | | Ga. s. | Annie..... | 13 | 12 | 37.0 | 14.1 | 5.0 | Frt. | 3 | | 1872 | Eastport, Me. | Eastport, Me. |
| 105084 | | Ga. s. | Annie..... | 41 | 31 | 57.0 | 22.2 | 4.5 | Frt. | 3 | | 1877 | San Francisco, Cal. | San Francisco, Cal. |
| 100183 | | Ga. s. | Annie..... | 21 | 14 | 51.5 | 13.3 | 5.0 | Tow. | 3 | | 1887 | Alameda, Cal. | Do. |
| 100676 | | Ga. s. | Annie..... | 15 | 14 | 41.0 | 15.6 | 4.4 | Frt. | 3 | 13 | 1889 | Fairhaven, Md. | Crishfield, Md. |
| 100790 | | Ga. s. | Annie..... | 14 | 10 | 42.3 | 13.0 | 4.9 | Fsh. | 3 | | 1890 | Seattle, Wash. | Wrangell, Alaska. |
| 100376 | | Ga. s. | Annie..... | 5 | 5 | 26.3 | 12.2 | 3.8 | Oys. | 1 | | 1883 | Saunderstown, R. I. | Baltimore, Md. |
| 100942 | | Ga. s. | Annie..... | 14 | 10 | 45.0 | 14.4 | 3.0 | Fsh. | 2 | | 1892 | Cedar Keys, Fla. | Miami, Fla. |
| 107560 | | Ga. s. | Annie..... | 13 | 9 | 43.3 | 10.5 | 4.1 | Frt. | 1 | | 1896 | Portland, Oreg. | Astoria, Oreg. |
| 203945 | | Ga. s. | Annie..... | 12 | 8 | 50.0 | 13.6 | 3.7 | Frt. | 2 | | 1907 | Frederica, Ga. | Brunswick, Ga. |
| 200570 | | Ga. s. | Annie..... | 10 | 11 | 39.3 | 12.4 | 5.2 | Fsh. | 4 | 25 | 1909 | Seattle, Wash. | Ketchikan, Alaska. |
| 209420 | | Ga. s. | Annie..... | 10 | 7 | 31.2 | 13.1 | 4.1 | Pas. | 2 | 6 | 1914 | Jersey City, N. J. | New York, N. Y. |
| 211328 | | Ga. s. | Annie..... | 11 | 6 | 45.6 | 14.4 | 3.3 | Fsh. | 2 | 30 | 1911 | Chuquatuok, Va. | Newport News, Va. |
| 202772 | | Ga. s. | Annie B..... | 9 | 6 | 37.5 | 11.2 | 3.7 | Mso. | 1 | 20 | 1905 | Deatur, Wash. | Juneau, Alaska. |
| 210392 | | Ga. p. | Annie Brown..... | 12 | 12 | 32.0 | 10.0 | 6.6 | Pas. | 2 | 10 | 1910 | Belhaven, N. O. | Newbern, N. O. |
| 100485 | | Ga. s. | Annie Cleveland..... | 7 | 7 | 47.5 | 10.1 | 3.2 | Tow. | 1 | 30 | 1919 | Rochester, Pa. | Pittsburgh, Pa. |
| 107099 | | Ga. s. | Annie B..... | 7 | 6 | 31.0 | 13.5 | 3.2 | Oys. | 3 | | 1885 | Somerset County, Md. | Annapolis, Md. |
| 107921 | | Ga. s. | Annie Fair..... | 8 | 6 | 41.4 | 11.9 | 3.0 | Frt. | 1 | | 1894 | Patchogue, N. Y. | Beaufort, N. Y. |
| 100485 | | Ga. s. | Annie Florence..... | 8 | 7 | 33.7 | 13.0 | 3.4 | Frt. | 2 | | 1893 | Beaufort, N. Y. | Beaufort, N. Y. |
| 212740 | | Ga. p. | Annie G..... | 10 | 6 | 50.0 | 12.0 | 2.5 | Tow. | 1 | 20 | 1914 | Guild, Tenn. | Chatanooga, Tenn. |
| 100770 | | Ga. s. | Annie G..... | 31 | 28 | 61.0 | 17.7 | 4.0 | Oys. | 1 | 24 | 1890 | Nyaak, N. Y. | New Haven, Conn. |
| 105075 | | Ga. s. | Annie Godfrey..... | 21 | 12 | 50.6 | 15.5 | 6.0 | Fsh. | 8 | 24 | 1877 | Noank, Conn. | New York, N. Y. |
| 1905 | | Ga. s. | Annie Homan..... | 15 | 12 | 48.0 | 18.0 | 4.6 | Mso. | 3 | | 1871 | Greenport, N. Y. | Beaufort, N. Y. |
| 105910 | JTSM | Ga. s. | Annie Johnson..... | 1,044 | 847 | 212.1 | 31.1 | 21.6 | Frt. | 14 | 320 | 1872 | Harrington, England | San Francisco, Cal. |
| 213105 | | Ga. s. | Annie K..... | 9 | 8 | 27.2 | 9.1 | 4.9 | Frt. | 1 | 16 | 1906 | Marinette, Wis. | Milwaukee, Wis. |
| 107534 | | Ga. s. | Annie L..... | 61 | 47 | 62.7 | 25.0 | 5.0 | Frt. | 1 | | 1900 | San Francisco, Cal. | San Francisco, Cal. |
| 204008 | | Ga. s. | Annie L..... | 20 | 10 | 50.5 | 15.5 | 4.5 | Fsh. | 5 | 25 | 1906 | Bath, Me..... | Newport, R. I. |
| 213306 | | Ga. s. | Annie L..... | 6 | 6 | 32.0 | 9.4 | 3.2 | Pas. | 0 | 18 | | | New York, N. Y. |
| 107112 | | Ga. s. | Annie Laura..... | 11 | 10 | 39.8 | 13.7 | 5.3 | Frt. | 1 | | 1894 | Eastport, Me. | Eastport, Me. |
| 214453 | | Ga. s. | Annie Laura..... | 10 | 9 | 36.6 | 10.3 | 2.6 | Pas. | 1 | 30 | 1916 | Hackberry, La. | Morgan City, La. |
| 203605 | | Ga. s. | Annie Laurie..... | 9 | 6 | 48.0 | 14.0 | 3.0 | Oys. | 2 | 15 | 1906 | Wachapreague, Va. | Cape Charles, Va. |
| 100730 | | Ga. s. | Annie Leo..... | 6 | 6 | 33.0 | 11.1 | 5.2 | Fsh. | 2 | | 1890 | Friendship, Me. | Portland, Me. |
| 210916 | | Ga. p. | Annie Leo..... | 12 | 10 | 40.0 | 11.0 | 3.0 | Pas. | 1 | 8 | 1912 | Athelstan, Ark. | St. Louis, Mo. |
| 205314 | | Ga. s. | Annie Lois..... | 9 | 9 | 31.0 | 7.8 | 7.0 | Pas. | 1 | | 1908 | Columbia, N. O. | Edenton, N. C. |
| 216517 | | Ga. p. | Annie Lou..... | 13 | 13 | 57.8 | 14.0 | 2.0 | Tow. | 1 | 15 | 1917 | Scottsboro, Ala. | Chatanooga, Tenn. |
| 101111 | | Ga. s. | Annie Louise..... | 22 | 7 | 46.5 | 14.0 | 7.0 | Fsh. | 4 | 28 | 1913 | East Boothbay, Me. | Machias, Me. |
| 107809 | | Ga. s. | Annie M..... | 17 | 15 | 38.0 | 12.0 | 6.7 | Fsh. | 1 | 30 | 1902 | Tacoma, Wash. | Ketchikan, Alaska. |
| 200080 | | Ga. s. | Annie M..... | 7 | 7 | 40.0 | 15.0 | 3.7 | Frt. | 2 | | 1903 | Messango, Va. | Norfolk, Va. |
| 211618 | | Ga. s. | Annie Mae..... | 10 | 11 | 49.7 | 12.4 | 5.2 | Tow. | 2 | 80 | 1913 | Morgan City, La. | Galveston, Tex. |
| 212603 | | Ga. s. | Annie Male..... | 7 | 5 | 28.5 | 9.7 | 3.0 | Pas. | 1 | 18 | 1914 | Ridgely, Tenn. | St. Louis, Mo. |
| 207010 | | Ga. s. | Annie Margie..... | 12 | 7 | 33.9 | 13.0 | 6.2 | Fsh. | 2 | | 1909 | Friendship, Me. | Stonington, Me. |
| 212087 | | Ga. s. | Annie Marie..... | 18 | 8 | 51.2 | 14.1 | 4.5 | Frt. | 2 | 25 | 1914 | Grimstead, Va. | Newport News, Va. |
| 215767 | | Ga. p. | Annie Marie..... | 14 | 14 | 46.5 | 14.0 | 2.2 | Pas. | 1 | 8 | 1917 | Mulberry, Ark. | St. Louis, Mo. |
| 103105 | | Ga. s. | Annie Mary..... | 11 | 10 | 35.8 | 14.4 | 3.7 | Fsh. | 1 | 20 | 1874 | Bay Shore, N. Y. | Providence, R. I. |
| 107007 | | Ga. s. | Annie May..... | 8 | 8 | 30.0 | 11.4 | 5.1 | Fsh. | 2 | | 1893 | Bremen, Me. | New Haven, Conn. |
| 200297 | | Ga. s. | Annie May..... | 10 | 8 | 44.0 | 12.3 | 2.5 | Frt. | 1 | | 1903 | Poquoson, Va. | Norfolk, Va. |
| 107444 | | Ga. s. | Annie May..... | 9 | 8 | 33.0 | 13.7 | 3.8 | Pas. | 1 | 10 | 1899 | Baldwin, N. Y. | Newport News, Va. |
| 106915 | | Ga. s. | Annie Moore..... | 11 | 7 | 41.2 | 14.1 | 3.4 | Frt. | 2 | | 1889 | Smyrna, N. O. | Charleston, S. C. |
| 215597 | | Ga. p. | Annie Nora..... | 11 | 11 | 57.8 | 12.0 | 1.8 | Tow. | 2 | 22 | 1917 | Crestsboro, Ky. | Louisville, Ky. |
| 77351 | | Ga. s. | Annie S..... | 17 | 14 | 39.5 | 13.4 | 4.4 | Fsh. | 4 | 15 | 1899 | Port Townsend, Wash. | Juneau, Alaska. |
| 201007 | | Ga. s. | Annie Solmiltz..... | 8 | 6 | 25.7 | 12.0 | 4.5 | Fsh. | 1 | | 1907 | Noank, Conn. | Providence, R. I. |
| 211912 | | Ga. s. | Annie V..... | 7 | 6 | 30.2 | 9.2 | 2.9 | Fsh. | 1 | 12 | 1904 | Baldwin, N. Y. | Patchogue, N. Y. |
| 100074 | | Ga. s. | Annie A. Smith..... | 10 | 8 | 36.0 | 14.0 | 3.8 | Frt. | 2 | | 1882 | Freeport, N. Y. | Perth Amboy, N. J. |
| 106444 | | Ga. s. | Annie F. Kimball..... | 41 | 38 | 59.3 | 19.5 | 5.7 | Frt. | 1 | 24 | 1886 | Boothbay, Me. | Machias, Me. |
| 211801 | | Ga. s. | Annie K. Koehn..... | 12 | 8 | 42.0 | 9.0 | 4.0 | Pas. | 1 | 75 | 1913 | St. Louis, Mo. | St. Louis, Mo. |
| 106891 | | Ga. s. | Annie L. Clayter..... | 7 | 7 | 33.0 | 10.9 | 5.0 | Fsh. | 1 | | 1891 | Brooksville, Me. | Belfast, Me. |
| 107800 | | Ga. s. | Annie M. Nixon..... | 40 | 27 | 60.6 | 17.0 | 6.3 | Fsh. | 5 | | 1894 | Tacoma, Wash. | Pt. Townsend, Wash. |
| 100583 | | Ga. s. | Annie P. Parks..... | 11 | 8 | 57.5 | 15.2 | 3.4 | Frt. | 1 | | 1888 | St. Peters, Md. | Norfolk, Va. |
| 107077 | | Ga. s. | Annie P. Haley..... | 8 | 5 | 45.3 | 14.0 | 3.0 | Oys. | 3 | | 1898 | Wachapreague, Va. | Cape Charles, Va. |
| 200825 | | Ga. s. | Annie & Cecelia..... | 6 | 6 | 35.0 | 9.0 | 4.0 | Fsh. | 2 | 14 | 1909 | Neponset, Mass. | Provincetown, Mass. |
| 211155 | | Ga. s. | Annie & Elsie..... | 10 | 6 | 45.2 | 12.5 | 3.3 | Frt. | 1 | 15 | 1913 | Gwynn, Va. | Norfolk, Va. |
| 157308 | | Ga. s. | Annie & Nora..... | 14 | 13 | 36.6 | 15.1 | 4.2 | Frt. | 1 | | 1890 | Patchogue, N. Y. | Greenport, N. Y. |
| 211894 | | Ga. s. | Annie..... | 15 | 10 | 42.3 | 10.7 | 3.6 | Frt. | 3 | 24 | 1913 | Beaufort, N. O. | Beaufort, N. O. |
| 200999 | | Ga. s. | Anona..... | 10 | 10 | 37.0 | 12.8 | 6.6 | Mso. | 3 | | 1904 | Cushing, Me. | Newport, R. I. |
| 210474 | | Ga. y. | Antares..... | 24 | 19 | 50.8 | 11.1 | 4.2 | Pas. | 3 | 80 | 1910 | East Portchester, Conn. | Brunswick, Ga. |
| 107637 | | Ga. s. | Antelope..... | 10 | 6 | 42.5 | 11.6 | 5.5 | Fsh. | 2 | | 1901 | Wrangell, Alaska. | Wrangell, Alaska. |
| 203314 | | Ga. s. | Antelope..... | 18 | 9 | 43.6 | 9.0 | 4.0 | Pas. | 2 | | 1902 | Detroit, Mich. | Port Huron, Mich. |
| 210375 | | Ga. s. | Anteros..... | 14 | 9 | 59.2 | 10.7 | 4.0 | Pas. | 1 | 60 | 1912 | Stockton, Cal. | San Francisco, Cal. |
| 207588 | | Ga. s. | Anthony R..... | 20 | 23 | 40.8 | 14.9 | 5.3 | Pas. | 3 | 30 | 1910 | Newark, N. J. | Newark, N. J. |

1 Formerly ga. s. Blunder.

2 Formerly British ship Ada Iredale.

3 Formerly ga. s. John L.

4 Formerly ga. s. (a) David B.
(b) Alinee.

† Oil engine.

MERCHANT MOTOR VESSELS OF THE UNITED STATES—Continued.

| Official No. | Signal letters. | Rtg. | Name of vessel. | Gross tonnage. | Net tonnage. | Length. | Breadth. | Depth. | Service. | Crew. | Indicated horsepower. | When built. | Where built. | Home port (where permanent document issues). |
|--------------|-----------------|--------|------------------------------|----------------|--------------|---------|----------|--------|----------|-------|-----------------------|-------------|----------------------------|--|
| 214800 | | Ga. s. | Antioch..... | 10 | 6 | 41.2 | 9.0 | 3.0 | Pas. | 1 | 35 | 1917 | Richmond, Cal..... | San Francisco, Cal. |
| 201665 | | Ga. s. | Antoin C..... | 7 | 5 | 37.0 | 11.5 | 3.0 | Oys. | 2 | | 1904 | Morgan City, La..... | Morgan City, La. |
| 203500 | | Ga. s. | Antoinette..... | 9 | 9 | 38.0 | 9.0 | 3.0 | Tow. | 1 | | 1906 | Tell City, Ind..... | Louisville, Ky. |
| 205202 | | Ga. s. | Antoinette..... | 9 | 6 | 38.0 | 10.6 | 3.2 | Pas. | 1 | 18 | 1908 | Seattle, Wash..... | Tacoma, Wash. |
| 209551 | | Ga. s. | Antoinette..... | 9 | 9 | 28.6 | 9.4 | 4.0 | Frt. | 1 | 12 | 1910 | Green Bay, Wis..... | Milwaukee, Wis. |
| 208685 | LBVW | Ga. y. | Anton Dohrn..... | 45 | 30 | 66.3 | 16.7 | 7.0 | Yct. | 5 | 50 | 1911 | Miami, Fla..... | Washington, D. C. |
| 202077 | KTVP | Ga. s. | Anvyl..... | 363 | 270 | 116.0 | 24.5 | 10.5 | Frt. | 9 | 250 | 1905 | San Francisco, Cal..... | San Francisco, Cal. |
| 204757 | | Ga. y. | Anvirido..... | 31 | 21 | 60.4 | 11.9 | 5.4 | Yct. | 2 | | 1907 | Havre de Grace, Md..... | New York, N. Y. |
| 107833 | | Ga. s. | Apache..... | 10 | 7 | 53.0 | 12.5 | 5.0 | Fsh. | 8 | | 1903 | Bay City, Mich..... | Do. |
| 210294 | | Ga. y. | Apache..... | 73 | 03 | 90.0 | 15.2 | 7.3 | Yct. | 0 | 120 | 1912 | Nyaak, N. Y..... | Chicago, Ill. |
| 210085 | | Ga. s. | Apache..... | 90 | 77 | 74.7 | 19.0 | 8.6 | Fsh. | 7 | 75 | 1918 | Port Blakeley, Wash..... | Seattle, Wash. |
| 210151 | LKMG | Ga. y. | Apache..... | 22 | 15 | 45.9 | 11.8 | 4.7 | Yct. | 2 | 30 | 1911 | North Tonawanda, N. Y..... | Detroit, Mich. |
| 213509 | | Ga. s. | Apex..... | 10 | 9 | 34.0 | 11.4 | 5.1 | Fsh. | 1 | 30 | 1915 | San Diego, Cal..... | San Diego, Cal. |
| 216146 | LKMC | Ga. s. | Apex..... | 761 | 622 | 146.9 | 30.8 | 21.2 | Frt. | 12 | 350 | 1918 | Seattle, Wash..... | Seattle, Wash. |
| 214144 | | Ga. s. | Apex No. 1..... | 19 | 15 | 42.4 | 12.4 | 5.6 | Fsh. | 3 | 20 | 1916 |do..... | Do. |
| 216041 | | Ga. s. | Apex No. 2..... | 22 | 18 | 38.0 | 12.3 | 5.1 | Frt. | 1 | 35 | 1918 | Anacortes, Wash..... | Do. |
| 216183 | | Ga. s. | Apokak..... | 26 | 17 | 52.4 | 14.0 | 6.0 | Mso. | 2 | 40 | 1918 | Tacoma, Wash..... | Do. |
| 204482 | | Ga. s. | Apollo..... | 12 | 8 | 40.5 | 10.3 | 3.8 | Pas. | 1 | | 1907 | Seattle, Wash..... | Pt. Townsend, Wash. |
| 213711 | | Ga. s. | Apucawa..... | 5 | 5 | 35.4 | 8.3 | 3.0 | Pas. | 1 | 12 | 1909 | Marquette, Mich..... | Milwaukee, Wis. |
| 105711 | | Ga. s. | Aqua Pura..... | 11 | 10 | 30.0 | 11.4 | 4.2 | Frt. | 2 | | 1870 | Gloucester, Mass..... | Stouington, Me. |
| 207725 | | Ga. s. | Aquatio..... | 15 | 10 | 46.0 | 10.2 | 4.5 | Pas. | 1 | 50 | 1910 | Vallejo, Cal..... | San Francisco, Cal. |
| 212452 | | Ga. s. | Aquidneck..... | 18 | 5 | 42.7 | 12.5 | 4.0 | Fsh. | 4 | 24 | 1914 | Friendship, Mo..... | Newport, R. I. |
| 216443 | | Ga. s. | Aquila..... | 29 | 19 | 61.4 | 15.7 | 5.6 | Fsh. | 1 | 55 | 1918 | Los Angeles, Cal..... | Los Angeles, Cal. |
| 202276 | | Ga. s. | Arab..... | 14 | 12 | 41.6 | 13.7 | 5.0 | Pas. | 1 | 13 | 1915 | Perth Amboy, N. J..... | New York, N. Y. |
| 202481 | | Ga. s. | Arab..... | 12 | 11 | 35.4 | 9.0 | 5.5 | Frt. | 1 | | 1905 | Boston, Mass..... | Newport, R. I. |
| 106328 | | Ga. s. | Arabella..... | 18 | 17 | 38.4 | 15.3 | 6.0 | Mso. | 2 | | 1881 | Bath, Me..... | Newport, R. I. |
| 206452 | | Ga. s. | Arabella..... | 18 | 12 | 42.4 | 13.0 | 5.7 | Tow. | 2 | 47 | 1909 | Port Clinton, Ohio..... | Cleveland, Ohio. |
| 107844 | | Ga. s. | Arabia..... | 123 | 72 | 103.6 | 24.6 | 10.8 | Fsh. | 18 | 120 | 1913 | Essex, Mass..... | Boston, Mass. |
| 210343 | | Ga. s. | Aransas..... | 14 | 10 | 53.0 | 12.9 | 3.6 | Tow. | 2 | 54 | 1912 | Lockmoor, La..... | Port Aransas, Tex. |
| 107625 | | Ga. s. | Araminta..... | 27 | 13 | 50.5 | 18.0 | 5.1 | Oys. | 6 | 18 | 1901 | Mauricetown, N. J..... | Philadelphia, Pa. |
| 205345 | | Ga. y. | Arapahoe..... | 19 | 17 | 46.6 | 11.7 | 6.0 | Yct. | 2 | 27 | 1908 | Chicago, Ill..... | Milwaukee, Wis. |
| 209889 | LCJV | Ga. y. | Arawan II..... | 61 | 41 | 64.5 | 10.6 | 8.5 | Yct. | 3 | 74 | 1912 | Essington, Pa..... | Philadelphia, Pa. |
| 205833 | | Ga. s. | Arawanna..... | 8 | 7 | 42.7 | 11.5 | 3.1 | Pas. | 1 | 12 | 1908 | Toledo, Ohio..... | Toledo, Ohio. |
| 203005 | | Ga. s. | Arbus..... | 12 | 11 | 34.0 | 12.7 | 4.8 | Wat. | 2 | 15 | 1900 | Port Jefferson, N. Y..... | New York, N. Y. |
| 201912 | | Ga. s. | Arbutus..... | 7 | 6 | 34.7 | 11.7 | 2.0 | Pas. | 1 | | 1897 | Morgan City, La..... | Port Lavaca, Tex. |
| 205715 | | Ga. y. | Arbutus..... | 20 | 18 | 45.0 | 11.0 | 3.0 | Fsh. | 1 | | 1904 | Bay City, Mich..... | St. Paul, Minn. |
| 208548 | | Ga. s. | Arbutus..... | 12 | 11 | 43.1 | 11.3 | 4.1 | Fsh. | 1 | 25 | 1907 | Mantoloking, Wis..... | Grand Haven, Mich. |
| 201285 | | Ga. y. | Arbutus..... | 17 | 14 | 43.0 | 9.4 | 4.0 | Mso. | 1 | 15 | 1910 | Sturgeon Bay, Wis..... | Milwaukee, Wis. |
| 213530 | | Ga. y. | ARCADIA..... | 30 | 25 | 60.6 | 14.1 | 6.0 | Yct. | 1 | | 1904 | Toledo, Ohio..... | Chicago, Ill. |
| 209865 | | Ga. s. | Arcadia..... | 7 | 5 | 28.5 | 8.2 | 4.2 | Pas. | 1 | 60 | 1915 | Brooklyn, N. Y..... | New York, N. Y. |
| 211429 | | Ga. s. | Ardio..... | 43 | 29 | 52.4 | 14.5 | 7.4 | Pas. | 6 | 80 | 1912 | Houghton, Mich..... | Marquette, Mich. |
| 213802 | | Ga. s. | Ardio..... | 37 | 29 | 55.2 | 15.0 | 6.5 | Fsh. | 3 | 70 | 1916 | Seattle, Wash..... | Nome, Alaska. |
| 215920 | | Ga. s. | Ardio..... | 32 | 25 | 63.2 | 14.7 | 6.3 | Frt. | 1 | | 1917 | Tacoma, Wash..... | Tacoma, Wash. |
| 209000 | | Ga. s. | Ardio..... | 8 | 5 | 29.6 | 11.2 | 2.0 | Fsh. | 1 | | 1909 |do..... | Seattle, Wash. |
| 106924 | | Ga. s. | Arsanthe..... | 5 | 5 | 25.0 | 12.5 | 3.5 | Fsh. | 1 | | 1891 | Friendship, Me..... | South West Harbor, Me. |
| 107304 | | Ga. s. | Argo..... | 10 | 9 | 33.0 | 13.0 | 3.3 | Fsh. | 1 | 15 | 1885 | Newport, R. I..... | Hartford, Conn. |
| 200246 | | Ga. y. | Argo..... | 19 | 13 | 41.0 | 15.0 | 4.9 | Yct. | 1 | | 1905 | Islip, N. Y..... | Patchogue, N. Y. |
| 210043 | | Ga. s. | Argo..... | 48 | 32 | 57.0 | 15.8 | 5.0 | Pas. | 3 | 50 | 1912 | Seattle, Wash..... | Chicago, Ill. |
| 212779 | | Ga. s. | Argos..... | 30 | 21 | 56.0 | 15.6 | 4.5 | Pas. | 1 | 70 | 1914 | Adelaide, Wash..... | Tacoma, Wash. |
| 202374 | | Ga. s. | Argosy..... | 13 | 11 | 60.8 | 12.3 | 2.0 | Frt. | 1 | | 1905 | Birmingham, Wash..... | Seattle, Wash. |
| 211185 | | Ga. s. | Argosy..... | 8 | 7 | 28.1 | 9.3 | 4.4 | Fsh. | 1 | 10 | 1913 | Tacoma, Wash..... | Portland, Oreg. |
| 214765 | | Ga. y. | Argosy and Argonaut 3rd..... | 130 | 67 | 103.2 | 20.6 | 6.9 | Yct. | 5 | 30 | 1916 | Ketchikan, Alaska..... | Ketchikan, Alaska. |
| 211413 | | Ga. s. | Argus..... | 22 | 15 | 44.0 | 13.3 | 5.2 | Fsh. | 0 | 27 | 1913 | Bridgeport, Conn..... | Bridgeport, Conn. |
| 211054 | | Ga. s. | Argus..... | 15 | 10 | 58.4 | 17.3 | 2.7 | Pas. | 2 | 45 | 1914 | Seattle, Wash..... | Portland, Oreg. |
| 106281 | | Ga. s. | Argyle..... | 5 | 5 | 27.5 | 12.7 | 3.0 | Mso. | 1 | | 1884 | Cabletown, Wash..... | Tacoma, Wash. |
| 100443 | | Ga. s. | Ariadne..... | 18 | 10 | 41.2 | 15.4 | 5.8 | Fsh. | 2 | | 1880 | Patchogue, N. Y..... | Bridgeport, Conn. |
| 106870 | | Ga. s. | Ariole..... | 6 | 6 | 32.0 | 13.4 | 5.0 | Oys. | 1 | | 1882 | Brooklyn, N. Y..... | Greenport, N. Y. |
| 107688 | | Ga. s. | Ariole..... | 17 | 10 | 60.7 | 17.4 | 4.7 | Frt. | 4 | | 1901 | South Norwalk, Conn..... | Bridgeport, Conn. |
| 203062 | KVJC | Ga. y. | Ariole..... | 48 | 38 | 68.4 | 14.0 | 6.4 | Yct. | 3 | 75 | 1905 | Oriole, Md..... | Newport News, Va. |
| 206207 | LBOH | Ga. y. | Ariole..... | 20 | 22 | 53.3 | 11.5 | 6.2 | Yct. | 1 | 40 | 1909 | Norwich, Conn..... | New York, N. Y. |
| 214398 | LGHP | Ga. y. | Ariole..... | 17 | 15 | 37.5 | 15.2 | 5.0 | Yct. | 3 | 8 | 1892 | East Greenwich, R. I..... | Philadelphia, Pa. |
| 208376 | LBVD | Ga. y. | Ariole II..... | 32 | 20 | 58.0 | 13.6 | 6.0 | Yct. | 3 | | 1909 | San Francisco, Cal..... | Los Angeles, Cal. |
| 208559 | | Ga. s. | Ariella..... | 14 | 10 | 37.4 | 12.3 | 4.3 | Pas. | 1 | 21 | 1911 | Quincy, Mass..... | New York, N. Y. |
| 210001 | | Ga. s. | Ariola..... | 17 | 9 | 35.7 | 10.3 | 4.0 | Pas. | 1 | 28 | 1912 | Toms River, N. J..... | Philadelphia, Pa. |
| 212882 | | Ga. s. | Arizona..... | 32 | 22 | 61.5 | 14.1 | 6.3 | Fsh. | 7 | 40 | 1914 | Pensacola, Fla..... | Mobile, Ala. |
| 162709 | | Ga. s. | Ark..... | 17 | 17 | 40.0 | 13.5 | 3.1 | Mso. | 1 | 6 | 1900 | Tacoma, Wash..... | Seattle, Wash. |
| 163157 | | Ga. s. | Ark..... | 53 | 53 | 60.7 | 21.0 | 4.5 | Pas. | 2 | | 1900 | Seattle, Wash..... | Jeanau, Alaska. |
| 206889 | | Ga. p. | Ark..... | 14 | 14 | 52.0 | 10.0 | 2.0 | Pas. | 3 | 20 | 1909 | Alexandria Bay, N. Y..... | Cape Vincent, N. Y. |
| 207435 | | Ga. y. | Ark..... | 30 | 23 | 54.4 | 15.3 | 3.8 | Yct. | 2 | 24 | 1909 | Callowaytown, Ky..... | Paducah, Ky. |
| 201068 | | Ga. s. | Arlee..... | 14 | 10 | 51.8 | 11.4 | 3.8 | Pas. | 1 | | 1907 | Titusville, Fla..... | St. Augustine, Fla. |
| 208091 | | Ga. s. | Arlene..... | 10 | 5 | 39.3 | 11.7 | 4.5 | Fsh. | 1 | 15 | 1911 | Ballard, Wash..... | Pt. Townsend, Wash. |
| 107493 | | Ga. s. | Arlino..... | 11 | 12 | 53.2 | 13.0 | 4.0 | Frt. | 2 | | 1899 | Lubec, Me..... | Maithias, Me. |
| | | | | | | | | | | | | | Merrick, N. Y..... | Perth Amboy, N. J. |

1 Formerly ga. s. Queen Bess.

2 Formerly ga. s. E. H. Fall.

3 Formerly ga. y. Artmar.

4 Formerly ga. y. Idlesso.

† Exempt.

MERCHANT MOTOR VESSELS OF THE UNITED STATES—Continued.

| Official No. | Signal letters. | Rfg. | Name of vessel. | Gross tonnage. | Net tonnage. | Length. | Breadth. | Depth. | Service. | Crew. | Indicated horsepower. | When built. | Where built. | Home port (where permanent document issues). |
|--------------|-----------------|---------|--------------------|----------------|--------------|---------|----------|--------|----------|-------|-----------------------|-------------|----------------------|--|
| | | | | | | Feet. | Feet. | Feet. | | | | | | |
| 202742 | | Ga. s. | Arlina | 8 | 6 | 31.7 | 8.0 | 2.6 | Pas. | 1 | | 1905 | Seattle, Wash. | Seattle, Wash. |
| 212556 | | Ga. s. | Arlyn Nelson | 24 | 16 | 57.0 | 14.8 | 5.0 | Fsh. | 2 | 80 | 1914 | Sunrise Beach, Wash. | Port Townsend, Wash. |
| 834 | | Ga. s. | Armenia | 13 | 12 | 39.2 | 15.0 | 4.1 | Frt. | 1 | | 1861 | Northport, N. Y. | Norfolk, Va. |
| 212681 | | Ga. s. | Arnim | 17 | 15 | 43.4 | 10.2 | 4.7 | Pas. | 2 | 30 | 1914 | Oshkosh, Wis. | Milwaukee, Wis. |
| 209043 | | *Ga. p. | Arno M. | 10 | 10 | 45.0 | 9.6 | 2.6 | Tow. | 2 | 25 | 1911 | Keokuk, Iowa | Des Moines, Iowa. |
| 213902 | | *Ga. p. | Arrabell | 40 | 46 | 57.0 | 18.0 | 2.4 | Pas. | 6 | 15 | 1916 | Morrilton, Ark. | St. Louis, Mo. |
| 206709 | | Ga. s. | Arrah Wanna | 8 | 7 | 33.5 | 11.2 | 6.4 | Fsh. | 1 | 7 | 1909 | Vinalhaven, Me. | Rookland, Me. |
| 208576 | | Ga. s. | Arrah Wanna | 10 | 7 | 35.5 | 10.0 | 3.4 | Fsh. | 1 | 10 | 1911 | Metlakatla, Alaska | Ketchikan, Alaska. |
| 200181 | | Ga. s. | Arrawanna | 13 | 13 | 35.4 | 9.9 | 4.5 | Fsh. | 5 | 12 | 1907 | Green Bay, Wis. | Milwaukee, Wis. |
| 105376 | | Ga. s. | Arrow | 41 | 39 | 60.0 | 21.0 | 6.1 | Pas. | 2 | | 1874 | Rye, N. Y. | Philadelphia, Pa. |
| 105940 | | Ga. s. | Arrow | 31 | 21 | 63.2 | 16.9 | 5.5 | Frt. | 2 | | 1879 | Oshkosh, Wis. | Milwaukee, Wis. |
| 202773 | | Ga. s. | Arrow | 9 | 6 | 35.5 | 10.5 | 3.0 | Frt. | 1 | 16 | 1906 | Gulf City, Fla. | Tampa, Fla. |
| 201782 | | Ga. s. | Arrow | 13 | 9 | 45.7 | 8.5 | 3.3 | Pas. | 1 | | 1907 | Seattle, Wash. | Seattle, Wash. |
| 205181 | | Ga. s. | Arrow | 15 | 13 | 44.8 | 12.2 | 4.5 | Pas. | 1 | 16 | 1908 | New Haven, Conn. | New Haven, Conn. |
| 209374 | | Ga. s. | Arrow | 9 | 9 | 34.5 | 9.1 | 3.4 | Frt. | 2 | 10 | 1911 | James Island, S. C. | Charleston, S. C. |
| 210950 | | Ga. s. | Arrow | 20 | 14 | 40.1 | 12.5 | 4.8 | Fsh. | 5 | 25 | 1913 | Seattle, Wash. | Seattle, Wash. |
| 211293 | | Ga. s. | Arrow II | 14 | 10 | 46.5 | 11.2 | 2.6 | Pas. | 1 | 36 | 1913 | Everett, Wash. | Tacoma, Wash. |
| 106677 | | Ga. s. | Artemisia | 10 | 9 | 37.2 | 13.6 | 3.0 | Oys. | 2 | | 1889 | New Haven, Conn. | Bridgeport, Conn. |
| 200820 | | Ga. s. | Arthur | 11 | 7 | 42.4 | 9.7 | 3.0 | Pas. | 1 | 20 | 1898 | South Bend, Wash. | Seattle, Wash. |
| 203011 | | Ga. s. | Arthur | 11 | 9 | 40.0 | 10.0 | 3.2 | Pas. | 2 | 35 | 1906 | Chicago, Ill. | Chicago, Ill. |
| 212907 | | Ga. s. | Arthur | 40 | 28 | 64.0 | 16.0 | 6.0 | Fsh. | 7 | 37 | 1914 | Pascagoula, Miss. | Mobile, Ala. |
| 106971 | | Ga. s. | Arthur B. | 10 | 8 | 35.0 | 13.6 | 3.3 | Oys. | 3 | | 1892 | Bayport, N. Y. | Patchogue, N. Y. |
| 106915 | | Ga. s. | Arthur D. | 14 | 13 | 35.5 | 15.2 | 3.9 | Fsh. | 2 | | 1892 | Patchogue, N. Y. | Do. |
| 107811 | | Ga. s. | Arthur J. | 12 | 8 | 40.4 | 11.4 | 3.6 | Oys. | 1 | | 1902 | Bridgeport, Conn. | Do. |
| 107573 | | Ga. s. | Arthur L. | 11 | 7 | 37.7 | 12.4 | 4.9 | Oys. | 3 | 15 | 1899 | Brooklyn, N. Y. | Providence, R. I. |
| 201814 | | Ga. s. | Arthur James | 135 | 95 | 103.4 | 21.8 | 10.6 | Cod. | 18 | 72 | 1905 | Essex, Mass. | Gloucester, Mass. |
| 105700 | | Ga. s. | Arthur Leland | 6 | 5 | 29.4 | 11.9 | 2.8 | Fsh. | 2 | | 1877 | Bayport, N. Y. | Greenport, N. Y. |
| 212317 | | Ga. s. | Arthur S. | 9 | 8 | 26.0 | 9.6 | 2.4 | Frt. | 2 | 9 | 1908 | Arthur Bay, Mich. | Milwaukee, Wis. |
| 212801 | | Ga. s. | Arthur and Matthew | 14 | 9 | 53.5 | 12.0 | 4.6 | Cod. | 3 | 21 | 1914 | Amesbury, Mass. | Provincetown, Mass. |
| 208320 | | *Ga. p. | Artisan | 15 | 6 | 40.0 | 11.6 | 2.8 | Pas. | 1 | 20 | 1911 | Portland, Oreg. | Portland, Oreg. |
| 210729 | | Ga. s. | Artist | 8 | 5 | 37.0 | 10.5 | 3.0 | Oys. | 3 | 15 | 1912 | Enoch, Va. | Reedville, Va. |
| 208806 | LCBF | Ga. y. | Arval | 49 | 44 | 73.0 | 14.1 | 10.0 | Yct. | 5 | 200 | 1911 | Stamford, Conn. | Chicago, Ill. |
| 210698 | | Ga. s. | Arvilla C. W. | 7 | 6 | 29.2 | 8.4 | 3.0 | Fsh. | 2 | 8 | 1907 | Green Bay, Wis. | Milwaukee, Wis. |
| 202034 | | Ga. y. | Asahl | 21 | 19 | 49.2 | 13.2 | 7.2 | Yct. | 2 | 12 | 1905 | East Boothbay, Me. | Vinalhaven, Me. |
| 202210 | | Ga. s. | Ashpool | 14 | 11 | 39.9 | 12.5 | 4.0 | Fsh. | 2 | | 1905 | Charleston, S. C. | Charleston, S. C. |
| 211102 | | Ga. s. | Ashley Buck | 13 | 12 | 30.0 | 13.7 | 4.7 | Fsh. | 2 | | 1912 | do. | Do. |
| 216397 | | *Ga. p. | Ashport | 23 | 17 | 60.3 | 12.4 | 2.6 | Pas. | 2 | 14 | 1912 | Ashport, Tenn. | Memphis Tenn. |
| 205358 | KWQJ | Ga. y. | Asor II | 70 | 48 | 120.0 | 12.0 | 6.0 | Yct. | 5 | 550 | 1908 | New York, N. Y. | New York, N. Y. |
| 214307 | | Ga. s. | Asplon | 11 | 6 | 38.3 | 11.5 | 5.8 | Frt. | 2 | 40 | 1910 | Friendship, Mo. | Portland, Mo. |
| 206807 | | Ga. s. | Assistant | 9 | 6 | 39.0 | 10.3 | 3.4 | Mso. | 1 | 18 | 1909 | Brooklyn, N. Y. | New York, N. Y. |
| 201639 | | Ga. s. | *Assistant | 7 | 5 | 40.0 | 8.2 | 4.0 | Frt. | 1 | | 1904 | Baltimore, Md. | Baltimore, Md. |
| 212734 | | Ga. s. | ASSISTANT | 30 | 20 | 57.5 | 13.1 | 0.5 | Frt. | 3 | 125 | 1914 | New York, N. Y. | New Orleans, La. |
| 215430 | | Ga. s. | Asia | 1,065 | 1,724 | 246.0 | 42.8 | 22.5 | Frt. | 10 | 320 | 1917 | Noank, Conn. | New York, N. Y. |
| 106910 | | Ga. s. | Asterion | 8 | 8 | 32.1 | 11.1 | 5.7 | Fsh. | 1 | | 1892 | Boothbay, Me. | Portland, Me. |
| 208858 | | Ga. s. | Astor | 19 | 0 | 58.3 | 13.4 | 3.7 | Frt. | 1 | 50 | 1911 | Astoria, Oreg. | Astoria, Oreg. |
| 214167 | | Ga. y. | Astoreth | 21 | 17 | 42.2 | 11.8 | 5.2 | Yct. | 1 | 30 | 1910 | Chicago, Ill. | Chicago, Ill. |
| 106293 | | Ga. s. | Astoria | 160 | 88 | 101.0 | 23.0 | 11.4 | Frt. | 9 | 75 | 1884 | North Bend, Oreg. | San Francisco, Cal. |
| 214714 | LGRK | Ga. s. | Astoria | 1,011 | 1,272 | 223.4 | 44.0 | 18.8 | Frt. | 10 | 480 | 1917 | Astoria, Oreg. | Portland, Oreg. |
| 214500 | | Ga. s. | Astorlan | 38 | 30 | 50.0 | 15.1 | 6.8 | Fsh. | 7 | 50 | 1917 | Tacoma, Wash. | Astoria, Oreg. |
| 212053 | LDKB | Ga. y. | Astra | 91 | 75 | 92.3 | 22.2 | 10.1 | Yct. | 9 | 75 | 1914 | East Boothbay, Me. | New York, N. Y. |
| 107791 | | Ga. s. | Astrea | 11 | 7 | 41.0 | 14.0 | 3.5 | Frt. | 3 | 20 | 1902 | New Orleans, La. | New Orleans, La. |
| 210053 | | Ga. y. | Astrild | 40 | 38 | 69.0 | 17.2 | 0.7 | Yct. | 6 | 45 | 1912 | Port Chester, N. Y. | Boston, Mass. |
| 202887 | KVGL | Ga. y. | As You Like It | 23 | 19 | 55.0 | 10.9 | 5.3 | Yct. | 3 | 50 | 1906 | New York, N. Y. | New York, N. Y. |
| 106814 | | Ga. s. | Atalanta | 6 | 6 | 25.0 | 12.5 | 4.0 | Oys. | 1 | | 1891 | Noank, Conn. | Bridgeport, Conn. |
| 215183 | | Ga. y. | *Atalanta | 20 | 14 | 61.4 | 9.5 | 5.0 | Yct. | 2 | 400 | 1917 | New York, N. Y. | New York, N. Y. |
| 205450 | | Ga. s. | Athens | 91 | 56 | 100.5 | 22.0 | 9.8 | Fsh. | 10 | | 1908 | Gloucester, Mass. | Boston, Mass. |
| 211831 | | Ga. y. | Athens | 29 | 19 | 49.0 | 12.7 | 0.5 | Yct. | 2 | 40 | 1913 | Nyaok, N. Y. | New York, N. Y. |
| 214745 | | Ga. s. | Athons | 7 | 5 | 20.0 | 0.0 | 3.0 | Pas. | 1 | 12 | 1917 | Seattle, Wash. | Seattle, Wash. |
| 107083 | | Ga. s. | Athlete | 8 | 7 | 20.7 | 12.2 | 3.7 | Fsh. | 1 | 10 | 1894 | Harwichport, Mass. | Barnstable, Mass. |
| 211260 | | Ga. s. | Athlete | 29 | 19 | 69.1 | 12.4 | 5.1 | Pas. | 3 | 60 | 1913 | New Haven, Conn. | Beaufort, N. C. |
| 109201 | | Ga. s. | Athlon | 33 | 27 | 52.5 | 17.0 | 0.9 | Oys. | 4 | | 1854 | Brooklyn, N. Y. | Greenport, N. Y. |
| 211500 | | Ga. s. | Atica | 18 | 12 | 38.1 | 11.5 | 4.4 | Frt. | 2 | 30 | 1913 | Caledonia, Wash. | Seattle, Wash. |
| 216326 | | Ga. s. | Atka | 31 | 21 | 53.6 | 16.1 | 5.7 | Fsh. | 8 | 55 | 1918 | Seattle, Wash. | Do. |
| 200130 | | Ga. s. | Atlantic | 9 | 9 | 51.3 | 12.0 | 3.2 | Mso. | 2 | 20 | 1903 | Morehead City, N. C. | Beaufort, N. C. |
| 201101 | | Ga. s. | Atlantic | 15 | 14 | 38.0 | 14.6 | 5.1 | Fsh. | 7 | 10 | 1904 | Atlantic City, N. J. | Philadelphia, Pa. |
| 201919 | | Ga. s. | Atlantic | 31 | 23 | 60.0 | 18.0 | 3.3 | Fer. | 1 | | 1905 | Amityville, N. Y. | Patchogue, N. Y. |
| 202350 | | Ga. s. | Atlantic | 11 | 8 | 50.2 | 13.5 | 5.3 | Fsh. | 1 | | 1905 | Lubeo, Me. | Lubeo, Me. |
| 202731 | | Ga. s. | Atlantic | 14 | 12 | 69.5 | 15.7 | 2.8 | Frt. | 1 | 20 | 1905 | Manteo, N. C. | Manteo, N. C. |
| 205330 | | Ga. s. | Atlantic | 8 | 6 | 41.0 | 9.3 | 2.5 | Pas. | 1 | 24 | 1908 | Chincoteague, Va. | Newport News, Va. |
| 207370 | | Ga. s. | Atlantic | 21 | 14 | 39.0 | 12.8 | 5.5 | Fsh. | 7 | 30 | 1910 | Dookton, Wash. | Tacoma, Wash. |
| 207068 | | Ga. s. | Atlantic | 21 | 14 | 44.8 | 12.9 | 5.3 | Frt. | 4 | 20 | 1910 | Crockett, Cal. | San Diego, Cal. |
| 208461 | | Ga. s. | Atlantic | 21 | 20 | 51.6 | 17.1 | 4.0 | Pas. | 1 | 90 | 1911 | Patchogue, N. Y. | New York, N. Y. |
| 210858 | | Ga. s. | Atlantic | 37 | 25 | 58.2 | 16.2 | 6.4 | Fsh. | 11 | 80 | 1912 | Seattle, Wash. | Seattle, Wash. |
| 211840 | | Ga. s. | Atlantic | 11 | 9 | 35.2 | 12.6 | 2.9 | Pas. | 1 | 13 | 1913 | Melbourne, Fla. | St. Augustine, Fla. |

1 Formerly ga. y. Truant.

2 Formerly ga. s. American Reporter.

3 Formerly ga. y. Dreamer.

4 Formerly ga. y. Margaret.

MERCHANT MOTOR VESSELS OF THE UNITED STATES—Continued.

| Official No. | Signal letters. | Rtg. | Name of vessel. | Gross tonnage. | Net tonnage. | Length. | Breadth. | Depth. | Services. | Crew. | Indicated horsepower. | When built. | Where built. | Home port (where permanent ment issues). |
|--------------|-----------------|--------|-----------------------|----------------|--------------|---------|----------|--------|-----------|-------|-----------------------|-------------|-----------------------------|--|
| 214141 | | Ga. s. | Atlantio..... | 21 | 8 | Feet. | Feet. | Feet. | Fsh. | 5 | 36 | 1916 | Port Republic, N. J..... | New York, N. Y. |
| 214290 | | Ga. s. | Atlantic City..... | 11 | 9 | 46.8 | 13.6 | 5.7 | Fsh. | 2 | 40 | 1916 | Ocean City, Md..... | Baltimore, Md. |
| 100476 | | Ga. s. | Atlantis..... | 6 | 5 | 25.3 | 12.1 | 4.1 | Pas. | 1 | 1 | 1887 | Noank, Conn..... | New York, N. Y. |
| 200377 | | Ga. s. | Atlas..... | 14 | 10 | 41.0 | 11.0 | 4.6 | Tow. | 1 | 80 | 1909 | Harper, Wash..... | Seattle, Wash. |
| 207408 | | Ga. s. | Atlas..... | 15 | 12 | 40.8 | 12.8 | 3.9 | Fsh. | 2 | 16 | 1910 | Owensdow, S. C..... | Charleston, S. C. |
| 213622 | | Ga. s. | Atlas..... | 13 | 8 | 46.0 | 11.2 | 4.0 | Pas. | 1 | 35 | 1915 | Gardner, Or..... | Marshfield, Oreg. |
| 213981 | | Ga. s. | Atlas..... | 15 | 10 | 52.6 | 13.0 | 4.5 | Pas. | 1 | 50 | 1916 | Carleton, N. J..... | Philadelphia, Pa. |
| 215921 | | Ga. s. | Atlas..... | 14 | 9 | 45.0 | 13.3 | 3.4 | Fsh. | 4 | 32 | 1917 | Kluwak, Alaska..... | Wichita, Alaska |
| 215997 | | Ga. s. | Atlas..... | 209 | 145 | 104.9 | 26.0 | 10.4 | Frt. | 5 | 100 | 1911 | San Francisco, Cal..... | San Francisco, Cal. |
| 216177 | | Ga. s. | Atlas..... | 36 | 31 | 53.5 | 14.3 | 7.3 | Fsh. | 8 | 65 | 1918 | Seattle, Wash..... | Seattle, Wash. |
| 201002 | KVSN | Ga. y. | Atriclilla..... | 25 | 22 | 46.2 | 10.7 | 6.2 | Yct. | 3 | 35 | 1904 | Quincy, Mass..... | Seattle, Wash. |
| 200064 | | Ga. y. | Atrypa..... | 23 | 15 | 55.8 | 11.0 | 6.3 | Yct. | 1 | 1 | 1903 | Mariner Harbor, N. Y..... | Belfast, Me. |
| 216206 | | Ga. s. | Attu..... | 29 | 20 | 50.5 | 15.8 | 6.8 | Fsh. | 8 | 50 | 1918 | Tacoma, Wash..... | Seattle, Wash. |
| 107754 | | Ga. s. | Aubrey A..... | 14 | 11 | 40.0 | 14.4 | 6.6 | Frt. | 2 | 2 | 1902 | Eastport, Me..... | Machias, Me. |
| 107078 | | Ga. s. | Audella..... | 12 | 7 | 43.1 | 14.2 | 6.3 | Frt. | 1 | 1 | 1893 | Machias, Me..... | Eastport, Me. |
| 201738 | | Ga. s. | Audrey..... | 14 | 8 | 45.0 | 13.9 | 4.0 | Oys. | 2 | 2 | 1904 | Fairport, Va..... | Reedville, Va. |
| 212154 | | Ga. s. | Audrey..... | 22 | 17 | 40.5 | 13.1 | 5.7 | Fsh. | 5 | 25 | 1914 | Seattle, Wash..... | Sulzer, Alaska |
| 212389 | | Ga. s. | Audrey..... | 14 | 6 | 52.1 | 13.0 | 3.9 | Frt. | 2 | 05 | 1914 | Pascagoula, Miss..... | Gulfport, Miss. |
| 204001 | | Ga. s. | Audrey H..... | 9 | 8 | 41.1 | 11.2 | 4.7 | Fsh. | 3 | 1 | 1907 | Erie, Pa..... | Sandusky, Ohio. |
| 214408 | | Ga. s. | Audrey and Theo..... | 27 | 15 | 46.2 | 15.7 | 8.6 | Fsh. | 7 | 20 | 1916 | Swans Island, Mo..... | Stonington, Mo. |
| 200210 | | Ga. s. | August Kilg, sr..... | 13 | 10 | 50.6 | 15.0 | 3.4 | Pas. | 2 | 2 | 1903 | Fowl River, Ala..... | Mobile, Ala. |
| 208005 | | Ga. s. | Augusta..... | 14 | 10 | 40.0 | 12.4 | 3.0 | Fsh. | 4 | 20 | 1910 | Seattle, Wash..... | Pt. Townsend, Wash. |
| 208570 | | Ga. s. | Augusta..... | 7 | 6 | 28.0 | 11.3 | 4.0 | Fsh. | 2 | 2 | 1908 | Cushing, Me..... | Philadelphia, Pa. |
| 210439 | LCSN | Ga. y. | Augusta..... | 93 | 74 | 103.0 | 16.0 | 9.3 | Yct. | 3 | 200 | 1912 | Harrisburg, Tex..... | Houston, Tex. |
| 210559 | | Ga. s. | Augusta..... | 8 | 7 | 29.1 | 9.7 | 3.5 | Pas. | 1 | 14 | 1912 | Tacoma, Wash..... | Seattle, Wash. |
| 212055 | | Ga. s. | Augusta..... | 28 | 19 | 45.0 | 13.0 | 6.1 | Fsh. | 5 | 35 | 1914 | Seattle, Wash..... | Do. |
| 202230 | KTWN | Ga. y. | Augusta II..... | 31 | 23 | 76.8 | 11.7 | 6.1 | Yct. | 2 | 2 | 1903 | New York, N. Y..... | New York, N. Y. |
| 201293 | | Ga. s. | Augusta O..... | 14 | 10 | 40.3 | 14.0 | 5.3 | Frt. | 3 | 30 | 1903 | Nome, Alaska..... | Cordova, Alaska. |
| 105714 | | Ga. s. | Auk..... | 9 | 6 | 30.0 | 11.6 | 3.6 | Cod. | 1 | 10 | 1877 | Hyannisport, Mass..... | Provincetown, Mass. |
| 208303 | | Ga. s. | Auk..... | 29 | 23 | 58.0 | 14.4 | 5.3 | Frt. | 4 | 30 | 1911 | Port Blakeley, Wash..... | Unalaska, Alaska. |
| 212304 | | Ga. s. | Auk..... | 28 | 17 | 60.2 | 16.9 | 8.8 | Fsh. | 1 | 100 | 1914 | Oakland, Cal..... | San Francisco, Cal. |
| 107416 | | Ga. y. | Aunt Dinah..... | 261 | 188 | 119.3 | 28.7 | 6.8 | Yct. | 3 | 3 | 1898 | Madisonville, La..... | New Orleans, La. |
| 200437 | | Ga. s. | Aunt Edie..... | 14 | 7 | 41.0 | 15.0 | 4.6 | Frt. | 1 | 16 | 1903 | Noank, Conn..... | New Haven, Conn. |
| 203478 | | Ga. s. | Aura..... | 11 | 7 | 35.2 | 11.0 | 4.1 | Pas. | 1 | 2 | 1906 | Winslow, Wash..... | Seattle, Wash. |
| 212046 | | Ga. y. | Aura..... | 19 | 13 | 61.3 | 10.7 | 4.7 | Yct. | 3 | 200 | 1914 | New York, N. Y..... | Brunswick, Ga. |
| 203673 | | Ga. s. | Aurelia..... | 16 | 14 | 54.3 | 13.5 | 3.6 | Frt. | 2 | 15 | 1900 | Marco, Fla..... | Key West, Fla. |
| 107349 | | Ga. s. | Au Revolv..... | 7 | 7 | 27.8 | 10.6 | 4.0 | Fsh. | 1 | 1 | 1898 | Bremen, Me..... | Rockland, Me. |
| 203833 | | Ga. y. | Au Revolv..... | 25 | 21 | 38.0 | 14.2 | 5.2 | Yct. | 2 | 2 | 1908 | Bristol, R. I..... | Philadelphia, Pa. |
| 76142 | HQST | Ga. y. | Aurora..... | 18 | 15 | 40.0 | 14.6 | 5.0 | Yct. | 2 | 2 | 1867 | New London, Conn..... | New York, N. Y. |
| 206022 | | Ga. s. | Aurora..... | 35 | 20 | 59.7 | 10.9 | 4.5 | Frt. | 3 | 15 | 1909 | Hoopers Island, Md..... | Crisfield, Md. |
| 206256 | | Ga. s. | Aurora..... | 9 | 7 | 31.8 | 9.3 | 4.5 | Pas. | 2 | 24 | 1909 | Great Kills, N. Y..... | New York, N. Y. |
| 211008 | | Ga. s. | Aurora..... | 10 | 7 | 34.0 | 9.5 | 5.0 | Fsh. | 3 | 10 | 1913 | Seattle, Wash..... | Seattle, Wash. |
| 212357 | | Ga. s. | Aurora..... | 20 | 13 | 41.0 | 12.9 | 5.7 | Fsh. | 5 | 27 | 1911 | Foulsbo, Wash..... | Do. |
| 107233 | | Ga. y. | Ausable..... | 19 | 13 | 45.4 | 11.0 | 4.0 | Yct. | 2 | 2 | 1890 | Long Island City, N. Y..... | Burlington, Vt. |
| 107408 | | Ga. s. | Austin L. Kelley..... | 5 | 5 | 27.1 | 10.6 | 4.7 | Frt. | 1 | 1 | 1899 | Friendship, Me..... | South West Harbor, Me. |
| 206267 | | Ga. s. | Austin L. Mills..... | 12 | 8 | 38.0 | 11.5 | 4.0 | Frt. | 1 | 20 | 1909 | Camden, Me..... | Rockport, Me. |
| 107837 | | Ga. s. | Automatic..... | 14 | 9 | 44.5 | 13.0 | 3.8 | Oys. | 3 | 35 | 1903 | Bridgeport, Conn..... | Greenport, N. Y. |
| 206215 | | Ga. s. | Automatic..... | 9 | 6 | 35.0 | 9.0 | 3.4 | Frt. | 1 | 12 | 1909 | Stanwood, Wash..... | Pt. Townsend, Wash. |
| 100701 | | Ga. s. | Avalon..... | 9 | 9 | 39.0 | 13.8 | 3.8 | Frt. | 1 | 1 | 1890 | Stookton, Md..... | Norfolk, Va. |
| 106418 | | Ga. s. | Avalon..... | 40 | 27 | 58.2 | 20.7 | 6.0 | Oys. | 5 | 5 | 1886 | Islip, N. Y..... | New York, N. Y. |
| 107214 | | Ga. s. | Avalon..... | 9 | 8 | 32.1 | 14.0 | 3.8 | Pas. | 2 | 2 | 1896 | Jersey City, N. J..... | Do. |
| 107489 | | Ga. s. | Avalon..... | 9 | 7 | 31.0 | 9.4 | 5.0 | Pas. | 2 | 2 | 1899 | San Diego, Cal..... | Los Angeles, Cal. |
| 107857 | | Ga. s. | Avalon..... | 124 | 69 | 100.0 | 24.7 | 10.4 | Fsh. | 10 | 20 | 1903 | Essex, Mass..... | Gloucester, Mass. |
| 215700 | | Ga. s. | Avalon..... | 16 | 7 | 43.8 | 14.0 | 5.0 | Fsh. | 3 | 25 | 1917 | Portland, Me..... | Portland, Me. |
| 200306 | | Ga. s. | Avalynne..... | 14 | 14 | 40.8 | 13.2 | 4.8 | Frt. | 2 | 25 | 1903 | Crisfield, Md..... | New Haven, Conn. |
| 214545 | LGMH | Ga. s. | Avarua..... | 146 | 89 | 87.8 | 25.1 | 9.2 | Frt. | 7 | 2 | 1916 | Oakland, Cal..... | San Francisco, Cal. |
| 201234 | KTGW | Ga. y. | Avis..... | 21 | 19 | 60.0 | 10.8 | 4.8 | Yct. | 2 | 2 | 1900 | Shooters Island, N. Y..... | Wilmington, N. C. |
| 201268 | | Ga. y. | Avis..... | 27 | 19 | 65.9 | 10.0 | 5.0 | Yct. | 2 | 05 | 1903 | Bayonne, N. J..... | San Francisco, Cal. |
| 205321 | | Ga. y. | Avis..... | 17 | 14 | 48.0 | 11.0 | 5.6 | Yct. | 1 | 40 | 1908 | Mantowoc, Wis..... | Chicago, Ill. |
| 208990 | | Ga. s. | Avis..... | 13 | 8 | 52.5 | 12.3 | 4.3 | Pas. | 1 | 42 | 1911 | Galveston, Tex..... | Galveston, Tex. |
| 212407 | | Ga. s. | Avis..... | 14 | 13 | 36.2 | 9.2 | 4.2 | Frt. | 3 | 21 | 1905 | Davenport, Iowa..... | Milwaukee, Wis. |
| 201260 | | Ga. s. | Avis L..... | 9 | 6 | 43.0 | 11.9 | 5.2 | Fsh. | 1 | 1 | 1907 | East Machias, Me..... | Belfast, Me. |
| 201345 | | Ga. y. | Avocet..... | 35 | 34 | 61.3 | 14.8 | 5.0 | Yct. | 4 | 50 | 1907 | Marblehead, Mass..... | Marblehead, Mass. |
| 214385 | | Ga. y. | Avocet..... | 21 | 20 | 53.0 | 10.5 | 4.3 | Yct. | 2 | 35 | 1916 | Nyaok, N. Y..... | Philadelphia, Pa. |
| 100874 | | Ga. s. | Avocet..... | 9 | 7 | 34.8 | 14.2 | 3.7 | Frt. | 1 | 1 | 1886 | Eastport, N. Y..... | Eastport, N. Y. |
| 211743 | | Ga. s. | AVON..... | 4 | 43 | 78.5 | 10.1 | 5.5 | Frt. | 2 | 100 | 1913 | Alameda, Cal..... | San Francisco, Cal. |
| 214760 | | Ga. s. | Avona..... | 13 | 9 | 36.7 | 11.0 | 5.2 | Fsh. | 4 | 20 | 1917 | Tacoma, Wash..... | Juneau, Alaska. |
| 100797 | KHWG | Ga. y. | Awa..... | 18 | 17 | 43.7 | 15.0 | 5.5 | Yct. | 2 | 2 | 1889 | South Boston, Mass..... | Ellsworth, Me. |
| 207217 | | Ga. s. | Axel Albert..... | 10 | 7 | 36.0 | 12.0 | 5.2 | Fsh. | 1 | 8 | 1910 | Vinalhaven, Me..... | Vinalhaven, Me. |
| 1911 | KHBL | Ga. y. | Azalea..... | 28 | 27 | 61.3 | 17.8 | 4.7 | Yct. | 4 | 4 | 1857 | Chelsea, Mass..... | Bridgeport, Conn. |
| 216311 | | Ga. s. | Azalea..... | 39 | 31 | 60.0 | 19.6 | 4.9 | Frt. | 2 | 60 | 1917 | Paulsboro, N. J..... | Philadelphia, Pa. |
| 466 | | Ga. s. | Azalia..... | 13 | 12 | 39.0 | 13.3 | 5.2 | Frt. | 1 | 1 | 1859 | Eden, Me..... | Machias, Me. |

1 Formerly German ga. s. Atlas.
 2 Formerly ga. s. Crowley No. 20.
 3 Formerly st. s. Alice.

4 Formerly slip. Josie.
 5 Formerly ga. y. Alotes III.

† Air propeller.
 ‡ Oil engine.

MERCHANT MOTOR VESSELS OF THE UNITED STATES—Continued.

| Official No. | Signal letters. | Rtg. | Name of vessel. | Gross tonnage. | Net tonnage. | Length. | Breadth. | Depth. | Service. | Crew. | Indicated horsepower. | When built. | Where built. | Home port (where document issues). |
|--------------|-----------------|---------|-------------------|----------------|--------------|--------------|--------------|--------------|----------|-------|-----------------------|-------------|-----------------------|------------------------------------|
| | | | | | | <i>Fect.</i> | <i>Fect.</i> | <i>Fect.</i> | | | | | | |
| 214240 | | Ga. s. | B. B. | 8 | 5 | 32.6 | 0.0 | 4.4 | Fsh. | 2 | 12 | 1910 | Seattle, Wash. | Seattle, Wash. |
| 208860 | | Ga. s. | B. & N. | 11 | 11 | 35.0 | 10.8 | 2.7 | Pas. | 2 | 14 | 1911 | St. Louis, Mo. | St. Louis, Mo. |
| 200674 | | Ga. s. | B. and W. | 9 | 6 | 35.0 | 8.3 | 2.8 | Fsh. | 2 | 1004 | 1904 | Olympia, Wash. | Tacoma, Wash. |
| 212371 | | *Ga. p. | B. A. Douglas. | 50 | 50 | 102.9 | 24.0 | 4.0 | Frt. | 3 | 60 | 1014 | Williston, N. Dak. | Pombina, N. Dak. |
| 3319 | | Ga. s. | B. B. B. | 14 | 13 | 35.2 | 13.3 | 6.2 | Frt. | 2 | 1832 | 1832 | Eastport, Me. | Eastport, Me. |
| 204170 | | Ga. s. | B. B. Dutton. | 12 | 11 | 42.0 | 10.0 | 5.7 | Frt. | 2 | 40 | 1906 | St. Joseph, Mich. | Chicago, Ill. |
| 215013 | | Ga. s. | B. B. W. | 41 | 30 | 54.9 | 18.3 | 0.1 | Frt. | 2 | 20 | 1917 | Rockland, Mo. | Boothbay, Me. |
| 3869 | | Ga. s. | B. O. Pennington. | 9 | 8 | 34.4 | 13.4 | 4.5 | Pas. | 1 | 1 | 1900 | Atlantic City, N. J. | Philadelphia, Pa. |
| 3934 | | Ga. s. | B. D. Luce. | 13 | 12 | 46.0 | 13.1 | 3.0 | Mso. | 1 | 1902 | 1902 | Morehead City, N. C. | Beaufort, N. C. |
| 208835 | | Ga. s. | B. F. M. | 14 | 10 | 40.0 | 12.2 | 4.3 | Mso. | 1 | 36 | 1910 | Ellamar, Alaska. | Cordova, Alaska. |
| 211810 | | *Ga. p. | B. F. Secarey. | 9 | 9 | 54.0 | 11.0 | 2.3 | Frt. | 2 | 20 | 1913 | Ironton, Ohio. | Pittsburgh, Pa. |
| 214881 | | Ga. s. | B. G. Purdy. | 43 | 29 | 58.2 | 17.5 | 8.1 | Tow. | 2 | 150 | 1916 | Chelsea, Mass. | Boston, Mass. |
| 3102 | | Ga. s. | B. H. Hegeman. | 11 | 10 | 35.5 | 14.3 | 4.2 | Fsh. | 2 | 1870 | 1870 | Port Jefferson, N. Y. | Perth Amboy, N. J. |
| 200099 | | Ga. s. | B. H. Minch. | 21 | 11 | 52.7 | 18.2 | 4.7 | Frt. | 1 | 1903 | 1903 | Dorchester, N. J. | Philadelphia, Pa. |
| 202959 | | Ga. s. | B. M. Van Duzen. | 10 | 6 | 42.7 | 13.2 | 3.1 | Frt. | 2 | 1900 | 1900 | Manteo, N. C. | Elizabeth City, N. C. |
| 215782 | | Ga. s. | B. M. White. | 90 | 90 | 60.0 | 12.3 | 0.2 | Tow. | 7 | 30 | 1917 | Jeffersonville, Ind. | Louisville, Ky. |
| 204506 | | Ga. s. | B. P. I. | 12 | 11 | 37.8 | 8.6 | 4.3 | Pas. | 2 | 30 | 1900 | St. Joseph, Mich. | St. Louis, Mo. |
| 3049 | | Ga. s. | B. T. Riggin. | 15 | 12 | 52.3 | 14.4 | 3.4 | Pas. | 2 | 1877 | 1877 | Back Creek, Va. | Charleston, S. C. |
| 3479 | KWDC | Ga. y. | Baboon. | 19 | 18 | 44.5 | 14.0 | 8.8 | Yct. | 2 | 9 | 1888 | Boston, Mass. | Portland, Me. |
| 214000 | | Ga. s. | Bacchus. | 265 | 142 | 82.3 | 30.0 | 8.9 | Frt. | 7 | 220 | 1916 | Oakland, Cal. | Wilmington, Del. |
| 200339 | | Ga. s. | Bachelor. | 8 | 6 | 44.2 | 7.3 | 3.1 | Pas. | 2 | 60 | 1904 | Grafton, Ill. | St. Louis, Mo. |
| 214090 | LOBP | Ga. s. | Bacor. | 1,714 | 1,338 | 248.0 | 42.5 | 17.3 | Frt. | 22 | 520 | 1912 | Newcastle, England. | New York, N. Y. |
| 200854 | | Ga. y. | Badger. | 22 | 12 | 51.6 | 12.8 | 4.2 | Yct. | 2 | 20 | 1904 | Miami, Fla. | Miami, Fla. |
| 205227 | | Ga. s. | Bader. | 10 | 6 | 35.0 | 8.4 | 3.5 | Pas. | 1 | 20 | 1908 | Olympia, Wash. | Seattle, Wash. |
| 213810 | | Ga. y. | Bader. | 16 | 14 | 48.0 | 10.4 | 4.3 | Yct. | 1 | 30 | 1907 | West De Pere, Wis. | Milwaukee, Wis. |
| 216097 | | Ga. s. | Bader. | 65 | 46 | 62.0 | 24.0 | 6.0 | Frt. | 2 | 30 | 1918 | Castine, Me. | Castine, Me. |
| 204239 | | Ga. y. | Bader. | 30 | 24 | 58.8 | 15.5 | 8.5 | Yct. | 3 | 1907 | 1907 | East Boothbay, Me. | New York, N. Y. |
| 205109 | | Ga. s. | Bader. | 39 | 26 | 79.0 | 12.5 | 4.5 | Pas. | 2 | 80 | 1908 | Seattle, Wash. | Seattle, Wash. |
| 215328 | | Ga. s. | Bald. | 21 | 7 | 47.2 | 14.9 | 5.2 | Frt. | 2 | 60 | 1917 | San Diego, Cal. | Los Angeles, Cal. |
| 204004 | | Ga. s. | Baldy. | 30 | 7 | 55.2 | 14.1 | 5.4 | Fsh. | 10 | 1907 | 1907 | Richardson, Wash. | Pt. Townsend, Wash. |
| 215877 | LJMH | Ga. s. | Balestrand. | 2,403 | 1,006 | 267.8 | 48.1 | 23.0 | Frt. | 24 | 700 | 1917 | Aberdeen, Wash. | Seattle, Wash. |
| 216377 | | Ga. s. | Balko. | 11 | 9 | 39.7 | 13.0 | 4.3 | Frt. | 1 | 10 | 1916 | Seattle, Wash. | Do. |
| 210920 | | Ga. s. | Ball No. 1. | 9 | 6 | 30.2 | 11.0 | 4.0 | Pas. | 1 | 40 | 1913 | Pittsburgh, Cal. | San Francisco, Cal. |
| 210059 | | Ga. s. | Ballyho. | 9 | 9 | 30.3 | 10.0 | 4.1 | Cod. | 2 | 16 | 1912 | Marblehead, Mass. | Provincetown, Mass. |
| 3741 | | Ga. s. | Ballymar. | 12 | 11 | 31.0 | 12.7 | 5.8 | Fsh. | 3 | 1898 | 1898 | Friendship, Me. | South West Harbor, Me. |
| 207627 | | Ga. s. | Ballo. | 11 | 7 | 30.0 | 11.2 | 3.1 | Fsh. | 1 | 20 | 1910 | Keypott, Wash. | Anchorage, Alaska. |
| 214712 | | Ga. s. | Ballo. | 21 | 20 | 45.2 | 13.0 | 0.1 | Frt. | 1 | 35 | 1917 | Seattle, Wash. | Wrangell, Alaska. |
| 213337 | | Ga. s. | Baltimore. | 29 | 20 | 47.7 | 14.3 | 0.3 | Fsh. | 8 | 35 | 1915 | Tacoma, Wash. | Seattle, Wash. |
| 208845 | | Ga. s. | Bamboo. | 14 | 9 | 30.2 | 11.7 | 3.5 | Pas. | 1 | 14 | 1911 | New Berlin, Fla. | Jacksonville, Fla. |
| 3378 | | Ga. s. | Banshee. | 13 | 10 | 41.0 | 13.7 | 5.6 | Pas. | 2 | 1887 | 1887 | Brooklyn, N. Y. | New York, N. Y. |
| 201102 | | Ga. s. | Banshee. | 8 | 5 | 38.7 | 8.9 | 2.8 | Pas. | 1 | 1907 | 1907 | Marshfield, Oreg. | Marshfield, Oreg. |
| 215101 | | Ga. s. | Banshee. | 23 | 19 | 50.1 | 13.2 | 5.2 | Fsh. | 7 | 40 | 1917 | Seattle, Wash. | Seattle, Wash. |
| 3870 | | Ga. s. | Barbara. | 16 | 15 | 40.2 | 15.2 | 7.5 | Fsh. | 3 | 1901 | 1901 | Friendship, Me. | Provincetown, Mass. |
| 3929 | | Ga. s. | Barbara. | 14 | 12 | 42.0 | 14.2 | 4.5 | Fsh. | 4 | 1902 | 1902 | Atlantic City, N. J. | Philadelphia, Pa. |
| 204053 | | Ga. s. | Barbara. | 12 | 8 | 40.0 | 9.9 | 3.1 | Pas. | 1 | 1907 | 1907 | Tacoma, Wash. | Pt. Townsend, Wash. |
| 208431 | | Ga. s. | Barbara. | 26 | 14 | 50.0 | 13.0 | 6.0 | Fsh. | 5 | 30 | 1914 | Seattle, Wash. | Seattle, Wash. |
| 204439 | | Ga. s. | Barbara B. | 7 | 7 | 28.0 | 10.8 | 5.2 | Frt. | 1 | 9 | 1902 | Friendship, Me. | Castine, Me. |
| 211330 | LDBN | Ga. y. | Barbara H. | 18 | 14 | 45.8 | 11.0 | 5.6 | Yct. | 3 | 60 | 1912 | Trentonville, N. Y. | Norfolk, Va. |
| 214005 | | Ga. s. | Barbara. | 15 | 10 | 41.8 | 10.2 | 5.4 | Pas. | 1 | 25 | 1915 | Santa Barbara, Cal. | Los Angeles, Cal. |
| 203182 | | Ga. s. | Barbara. | 10 | 7 | 33.0 | 14.0 | 3.8 | Frt. | 1 | 40 | 1909 | Salsun City, Cal. | San Francisco, Cal. |
| 215675 | LJBV | Ga. s. | Barbara. | 1,607 | 1,332 | 229.0 | 44.4 | 18.8 | Frt. | 20 | 480 | 1917 | Seattle, Wash. | Seattle, Wash. |
| 210363 | | Ga. s. | Barbara. | 11 | 8 | 39.3 | 13.0 | 3.5 | Oys. | 1 | 1912 | 1912 | Brunswick, Ga. | Brunswick, Ga. |
| 210536 | | Ga. s. | Barbara. | 8 | 6 | 27.2 | 11.0 | 3.0 | Pas. | 1 | 15 | 1912 | Amherst, N. Y. | New York, N. Y. |
| 3423 | | Ga. s. | Barbara. | 23 | 15 | 53.8 | 14.0 | 5.0 | Fsh. | 3 | 1880 | 1880 | East Portland, Oreg. | Wrangell, Alaska. |
| 209829 | LCJN | Ga. y. | Barbara. | 30 | 27 | 55.7 | 10.0 | 5.7 | Yct. | 2 | 100 | 1912 | Marblehead, Mass. | New York, N. Y. |
| 210853 | LCSB | Ga. y. | Barbara. | 25 | 17 | 40.8 | 14.4 | 3.7 | Yct. | 2 | 18 | 1912 | Miami, Fla. | Miami, Fla. |
| 41907 | | Ga. s. | Barbara. | 50 | 42 | 65.2 | 17.0 | 7.3 | Fsh. | 7 | 85 | 1917 | Seattle, Wash. | Seattle, Wash. |
| 207803 | | Ga. s. | Barbara. | 11 | 7 | 44.6 | 7.0 | 8.0 | Pas. | 1 | 28 | 1908 | Beaumont, Tex. | Port Arthur, Tex. |
| 214222 | | Ga. s. | Barbara. | 12 | 8 | 38.4 | 9.8 | 3.0 | Fsh. | 5 | 16 | 1913 | Olalla, Wash. | Seattle, Wash. |
| 205830 | | Ga. s. | Batty. | 8 | 6 | 29.0 | 10.4 | 3.3 | Frt. | 1 | 1908 | 1908 | Stratford, Conn. | Parkersburg, N. Y. |
| 207152 | | *Ga. p. | Bay City. | 10 | 10 | 50.5 | 14.2 | 2.4 | Tow. | 2 | 15 | 1910 | Ironton, Ohio. | Chillicothe, Ohio. |
| 215807 | | Ga. s. | Bay City. | 14 | 8 | 50.0 | 20.3 | 2.4 | Pas. | 2 | 12 | 1917 | Miami, Fla. | Miami, Fla. |
| 203872 | | Ga. s. | Bay Point. | 14 | 9 | 51.0 | 10.0 | 4.0 | Pas. | 2 | 45 | 1907 | Seattle, Wash. | Portland, Oreg. |
| 200098 | | Ga. s. | Bay Port. | 14 | 7 | 38.0 | 12.6 | 4.2 | Fsh. | 3 | 1011 | 1011 | Bay Port, Me. | Port Huron, Mich. |
| 2881 | | Ga. y. | Bay Queen. | 22 | 21 | 45.0 | 17.2 | 4.5 | Yct. | 1 | 1873 | 1873 | Dorchester, N. J. | Philadelphia, Pa. |
| 3511 | | Ga. s. | Bay Queen. | 6 | 6 | 29.6 | 11.8 | 4.5 | Fsh. | 3 | 1878 | 1878 | Bucksport, Me. | Belfast, Me. |
| 211108 | | Ga. s. | Bay State. | 150 | 81 | 112.7 | 25.4 | 12.3 | Fsh. | 23 | 100 | 1913 | Gloucester, Mass. | Gloucester, Mass. |
| 3782 | | Ga. s. | Bay View. | 9 | 8 | 33.7 | 13.0 | 4.1 | Frt. | 1 | 1899 | 1899 | Atlantic City, N. J. | Philadelphia, Pa. |
| 3811 | | Ga. s. | Bay View. | 10 | 8 | 40.0 | 11.6 | 3.8 | Tow. | 2 | 1900 | 1900 | Greenport, N. Y. | Greenport, N. Y. |
| 3267 | | Ga. s. | Bay and Hearn. | 14 | 14 | 46.0 | 10.5 | 4.5 | Frt. | 4 | 1883 | 1883 | Wicomico County, Md. | Reedville, Va. |
| 3142 | | Ga. s. | Bazoo. | 12 | 11 | 40.7 | 14.0 | 5.9 | Frt. | 2 | 15 | 1881 | Pensacola, Fla. | Apalachicola, Fla. |

1 Formerly *Ga. p. Budwiser Girl.
 2 Formerly Ga. s. Quarantine.

3 Formerly Ga. s. Baboon.
 4 Formerly British Ga. s. Calgary.

† Oil engine.
 ‡ Sold alien before document issued.

MERCHANT MOTOR VESSELS OF THE UNITED STATES—Continued.

| Official No. | Signal letters. | Rfg. | Name of vessel. | Gross tonnage. | Net tonnage. | Length. | Breadth. | Depth. | Service. | Crew. | Indicated horsepower. | When built. | Where built. | Home port (where permanent document issues). |
|--------------|-----------------|--------|------------------------|----------------|--------------|--------------|--------------|--------------|----------|-------|-----------------------|-------------|----------------------------|--|
| | | | | | | <i>Feet.</i> | <i>Feet.</i> | <i>Feet.</i> | | | | | | |
| 207089 | | Ga. y. | Beach Comber..... | 73 | 63 | 77.0 | 17.0 | 3.1 | Yct. | 3 | 40 | 1909 | Holly Hill, Fla..... | New York, N. Y. |
| 205603 | | Ga. s. | Beachmont..... | 10 | 7 | 34.7 | 11.4 | 5.2 | Frt. | 1 | 15 | 1908 | Rockport, Mass..... | Boston, Mass. |
| 212289 | | Ga. s. | Bea Mo..... | 15 | 9 | 44.2 | 11.7 | 2.3 | Pos. | 1 | 25 | 1914 | Belleair, Fla..... | Tampa, Fla. |
| 211019 | | Ga. s. | Bea..... | 10 | 8 | 31.0 | 8.2 | 3.3 | Pas. | 1 | 10 | 1913 | Marshfield, Ore..... | Marshfield, Ore. |
| 211114 | | Ga. s. | Bea..... | 35 | 24 | 49.8 | 14.2 | 7.0 | Fsh. | 5 | 50 | 1913 | Seattle, Wash..... | Seattle, Wash. |
| 212308 | | Ga. y. | Bea..... | 10 | 11 | 43.4 | 11.1 | 4.7 | Yct. | 1 | 1 | 1911 | Pittsburgh, Pa..... | Tampa, Fla. |
| 214835 | | Ga. s. | Bea..... | 40 | 31 | 56.2 | 15.1 | 7.0 | Fsh. | 3 | 50 | 1917 | Tacoma, Wash..... | Seattle, Wash. |
| 3315 | KMVP | Ga. y. | Beatrice..... | 24 | 23 | 49.4 | 10.5 | 5.8 | Yct. | 4 | | 1884 | New York, N. Y..... | Portland, Me. |
| 3557 | | Ga. s. | Beatrice..... | 10 | 9 | 36.4 | 10.8 | 6.1 | Cod. | 2 | 10 | 1892 | Nyaek, N. Y..... | Boston, Mass. |
| 208091 | | Ga. s. | Beatrice..... | 8 | 6 | 25.5 | 9.0 | 3.5 | Pas. | 1 | 12 | 1907 | S. Manitou Island, Mich. | Grand Haven, Mich. |
| 208180 | | Ga. s. | Beatrice..... | 13 | 9 | 46.5 | 9.4 | 3.0 | Tow. | 2 | | 1909 | Plaquemine, La..... | Morgan City, La. |
| 208511 | | Ga. s. | Beatrice..... | 16 | 14 | 43.7 | 14.6 | 6.1 | Frt. | 2 | 20 | 1911 | Laudon, Mass..... | Fall River, Mass. |
| 213003 | | Ga. s. | Beatrice..... | 12 | 8 | 37.0 | 13.4 | 3.8 | Fsh. | 4 | 25 | 1915 | Brunswick, Ga..... | Brunswick, Ga. |
| 212148 | | Ga. y. | Beaunero..... | 20 | 13 | 64.8 | 10.1 | 4.8 | Yct. | 2 | 250 | 1911 | New York, N. Y..... | New York, N. Y. |
| 214185 | | Ga. y. | Beaunero II..... | 24 | 16 | 60.9 | 10.7 | 4.8 | Yct. | 2 | 300 | 1919 | Do..... | Do. |
| 3905 | | Ga. s. | Beaver..... | 13 | 9 | 42.0 | 15.0 | 4.0 | Fsh. | 4 | | 1913 | West Seattle, Wash. | Wrangell, Alaska. |
| 201206 | | Ga. s. | Beaver..... | 13 | 9 | 54.5 | 12.9 | 2.8 | Fsh. | 4 | 20 | 1911 | Asa, Wash..... | Pt. Townsend, Wash. |
| 204803 | | Ga. s. | Beaver..... | 8 | 6 | 35.5 | 7.8 | 3.5 | Frt. | 1 | 10 | 1917 | Marshfield, Ore..... | Marshfield, Ore. |
| 208299 | | Ga. s. | Beaver..... | 14 | 9 | 44.0 | 13.2 | 3.9 | Pas. | 1 | 50 | 1911 | Astoria, Ore..... | Seattle, Wash. |
| 209189 | | Ga. p. | Beaver..... | 8 | 7 | 55.2 | 9.2 | 1.8 | Frt. | 1 | 12 | 1911 | Ashbyburg, Ky..... | Louisville, Ky. |
| 210214 | | Ga. s. | Beaver..... | 5 | 5 | 42.5 | 10.1 | 3.5 | Frt. | 1 | | 1912 | St. Marys, Ga..... | Fernandina, Fla. |
| 210841 | | Ga. s. | Beaver..... | 9 | 6 | 30.8 | 10.2 | 4.8 | Frt. | 1 | 50 | 1912 | Stockton, Cal..... | Los Angeles, Cal. |
| 213832 | | Ga. s. | Beaver..... | 9 | 8 | 28.8 | 10.9 | 3.0 | Frt. | 1 | 15 | 1915 | Arlington, Va..... | Jacksonville, Fla. |
| 215182 | | Ga. s. | Beaver..... | 20 | 17 | 44.4 | 13.0 | 5.6 | Frt. | 1 | 30 | 1917 | Seattle, Wash..... | Seattle, Wash. |
| 215213 | | Ga. s. | Beaver..... | 9 | 6 | 29.2 | 9.2 | 4.0 | Fsh. | 2 | 6 | 1917 | Tacoma, Wash..... | Tacoma, Wash. |
| 204227 | | Ga. p. | Beaver No. 2..... | 12 | 9 | 72.7 | 12.3 | 2.0 | Pas. | 2 | | 1917 | Beavers Landing, Okla. | Cincinnati, Ohio. |
| 211794 | | Ga. p. | Bedford..... | 98 | 89 | 97.9 | 16.0 | 3.5 | Pas. | 9 | 32 | 1913 | Jeffersville, Ind..... | Evansville, Ind. |
| 216111 | | Ga. s. | Bedford..... | 19 | 13 | 49.8 | 12.1 | 5.5 | Tow. | 1 | 45 | 1918 | Los Angeles, Cal..... | Los Angeles, Cal. |
| 209043 | | Ga. s. | Bellinda..... | 15 | 8 | 41.2 | 14.0 | 3.8 | Frt. | 4 | 10 | 1910 | Unalakleet, Alaska..... | Nome, Alaska. |
| 208477 | | Ga. s. | Bell II..... | 12 | 10 | 44.4 | 11.3 | 4.2 | Pas. | 1 | 24 | 1911 | Peoria, Fla..... | Jacksonville, Fla. |
| 213015 | | Ga. s. | Bell P. II..... | 25 | 11 | 51.8 | 14.8 | 4.1 | Frt. | 2 | 20 | 1914 | Georgetown, S. C..... | Georgetown, S. C. |
| 211389 | | Ga. s. | Bell-Saenger..... | 7 | 21 | 49.2 | 8.4 | 3.2 | Pas. | 1 | 40 | 1909 | La Crosse, Wis..... | Milwaukee, Wis. |
| 3038 | | Ga. s. | Bella..... | 10 | 10 | 33.4 | 12.4 | 5.2 | Fsh. | 5 | | 1877 | Beverly, Mass..... | New Bedford, Mass. |
| 2158 | | Ga. s. | Bella Cooper..... | 21 | 18 | 47.7 | 10.3 | 3.8 | Fsh. | 2 | | 1860 | Jersey City, N. J..... | New York, N. Y. |
| 3830 | | Ga. s. | Bella..... | 11 | 7 | 38.6 | 11.7 | 3.0 | Pas. | 2 | | 1900 | Seattle, Wash..... | Seattle, Wash. |
| 3847 | | Ga. s. | Bella..... | 40 | 33 | 66.9 | 13.7 | 5.8 | Frt. | 3 | 75 | 1900 | Nowark, N. J..... | New York, N. Y. |
| 187302 | | Ga. y. | Belle..... | 17 | 14 | 38.1 | 12.0 | 0.9 | Yct. | 2 | | 1891 | Boston, Mass..... | Boston, Mass. |
| 201507 | | Ga. s. | Belle..... | 9 | 8 | 30.5 | 10.0 | 4.3 | Fsh. | 1 | 15 | 1901 | Juneau, Alaska..... | Juneau, Alaska. |
| 202041 | | Ga. s. | Belle..... | 10 | 8 | 33.0 | 8.6 | 3.9 | Fsh. | 1 | | 1905 | Port Elizabeth, N. J..... | Philadelphia, Pa. |
| 208503 | | Ga. s. | Belle..... | 8 | 7 | 31.9 | 8.5 | 2.5 | Pas. | 1 | 8 | 1909 | Jacksonville, Fla..... | Jacksonville, Fla. |
| 207075 | | Ga. y. | Belle Chance..... | 20 | 20 | 51.5 | 18.2 | 5.2 | Yct. | 2 | 40 | 1912 | Baltimore, Md..... | New York, N. Y. |
| 208310 | | Ga. s. | Belle Harbor..... | 13 | 11 | 43.2 | 12.4 | 4.1 | Pas. | 2 | | 1904 | Brooklyn, N. Y..... | Do. |
| 200710 | | Ga. s. | Belle Isle..... | 10 | 7 | 40.5 | 8.5 | 3.8 | Frt. | 2 | | 1904 | Belle Isle, La..... | New Orleans, La. |
| 212242 | | Ga. s. | Belle Isle..... | 21 | 14 | 47.0 | 14.0 | 4.8 | Pas. | 1 | 45 | 1914 | Detroit, Mich..... | Detroit, Mich. |
| 3760 | | Ga. s. | Belle V. Culbert..... | 31 | 30 | 52.5 | 10.0 | 0.0 | Fsh. | 2 | | 1898 | Michigan City, Ind..... | Milwaukee, Wis. |
| 3793 | | Ga. s. | Belle and May..... | 15 | 15 | 35.7 | 13.1 | 5.2 | Frt. | 2 | | 1899 | Chelsea, Mass..... | South West Harbor, Me. |
| 203398 | | Ga. p. | Belle of Glasgow..... | 16 | 5 | 54.0 | 15.0 | 2.7 | Frt. | 2 | | 1904 | Glasgow, Mo..... | Kansas City, Mo. |
| 210770 | | Ga. s. | Belle of Savannah..... | 10 | 8 | 65.0 | 7.5 | 2.5 | Pas. | 4 | 64 | 1912 | Clifton, Tenn..... | Nashville, Tenn. |
| 204525 | | Ga. s. | Belle of the Bend..... | 12 | 12 | 55.0 | 17.8 | 2.5 | Pas. | 3 | 20 | 1907 | Columbus, Ga..... | Apalachicola, Fla. |
| 208839 | | Ga. s. | Belleview..... | 22 | 10 | 54.0 | 13.1 | 5.0 | Pas. | 2 | 90 | 1911 | West Mystic, Conn..... | New London, Conn. |
| 208755 | | Ga. s. | Bellingham..... | 21 | 14 | 43.5 | 12.9 | 5.2 | Fsh. | 5 | 20 | 1911 | Seattle, Wash..... | Astoria, Ore. |
| 3761 | | Ga. s. | Belmont..... | 6 | 0 | 20.7 | 11.5 | 3.6 | Fsh. | 7 | 8 | 1898 | Hartwichport, Mass..... | Fall River, Mass. |
| 208821 | | Ga. y. | Beluga..... | 42 | 33 | 73.1 | 13.9 | 7.7 | Yct. | 2 | | 1911 | Greenport, N. Y..... | New Bedford, Mass. |
| 3120 | JTSL | Ga. s. | Belvedere..... | 523 | 406 | 140.6 | 31.3 | 17.2 | Whl. | 42 | | 1880 | Bath, Me..... | Seattle, Wash. |
| 210533 | | Ga. s. | Belvedere..... | 37 | 25 | 59.7 | 20.0 | 5.0 | Frt. | 3 | 85 | 1912 | San Francisco, Cal..... | San Francisco, Cal. |
| 212441 | | Ga. s. | Belvidere..... | 9 | 6 | 37.8 | 12.0 | 3.1 | Frt. | 2 | 25 | 1912 | Harris Lot, Md..... | Redville, Va. |
| 210884 | | Ga. s. | Ben C..... | 0 | 7 | 34.0 | 10.1 | 3.4 | Tow. | 1 | 35 | 1913 | Palatka, Fla..... | Jacksonville, Fla. |
| 3420 | | Ga. s. | Bencher Brothers..... | 144 | 98 | 78.2 | 24.3 | 8.8 | Frt. | 1 | | 1889 | San Francisco, Cal..... | Seattle, Wash. |
| 3010 | | Ga. s. | Benett..... | 7 | 7 | 37.7 | 11.5 | 2.7 | Frt. | 1 | 10 | 1895 | North River, N. C..... | Beaufort, N. C. |
| 207007 | | Ga. y. | Ben-Grace..... | 20 | 13 | 53.0 | 10.6 | 4.8 | Yct. | 1 | 50 | 1909 | Detroit, Mich..... | Detroit, Mich. |
| 3920 | | Ga. s. | Ben Hur..... | 14 | 10 | 43.4 | 10.5 | 4.4 | Tow. | 1 | | 1902 | Asa, Ore..... | Seattle, Wash. |
| 205271 | | Ga. s. | Ben Hur..... | 10 | 8 | 44.0 | 13.3 | 4.8 | Pas. | 1 | 14 | 1908 | Marshall, Tex..... | Port Lavaca, Tex. |
| 210396 | | Ga. p. | Ben Hur..... | 12 | 11 | 52.0 | 12.0 | 2.3 | Pas. | 1 | 20 | 1912 | Charlottesville, Ohio..... | Pittsburgh, Pa. |
| 213537 | | Ga. p. | Ben Hur..... | 8 | 5 | 45.3 | 8.7 | 2.0 | Tow. | 2 | 15 | 1915 | Knoxville, Tenn..... | Chatanooga, Tenn. |
| 211917 | | Ga. p. | Ben Hur..... | 13 | 13 | 60.9 | 12.0 | 2.1 | Pas. | 3 | 12 | 1917 | Burr Oak, Ky..... | Louisville, Ky. |
| 208842 | LBWR | Ga. y. | Ben Riley..... | 8 | 7 | 30.3 | 9.0 | 3.0 | Yct. | 2 | 20 | 1911 | Seattle, Wash..... | Philadelphia, Pa. |
| 3330 | | Ga. s. | Ben Russell..... | 0 | 0 | 31.0 | 13.2 | 3.3 | Msc. | 2 | | 1883 | Patchogue, N. Y..... | Greenport, N. Y. |
| 3429 | | Ga. s. | Bencher Brothers..... | 144 | 98 | 78.2 | 24.3 | 8.8 | Pas. | 12 | | 1889 | San Francisco, Cal..... | Seattle, Wash. |
| 209573 | | Ga. s. | Benetta..... | 12 | 10 | 55.0 | 12.3 | 3.5 | Pas. | 2 | 37 | 1912 | Apalachicola, Fla..... | Apalachicola, Fla. |
| 202901 | | Ga. s. | BENICIA..... | 317 | 212 | 140.0 | 33.5 | 7.5 | Frt. | 0 | 300 | 1906 | Richmond, Cal..... | San Francisco, Cal. |
| 106440 | | Ga. s. | Benita J..... | 44 | 20 | 57.2 | 13.8 | 3.5 | Tow. | 2 | | 1886 | Geneva, N. Y..... | Tampa, Fla. |
| 208005 | | Ga. y. | Benitez..... | 23 | 15 | 52.0 | 13.1 | 7.8 | Yct. | 3 | 25 | 1910 | Nyaek, N. Y..... | San Juan, P. R. |

1 Formerly ga. s. Republic.
 2 Formerly ga. y. Madge II.
 3 Formerly sch. y. Diana.

4 Formerly ga. y. (n Monk.
 5 Formerly ga. y. (n Lady Lou.

6 Formerly ga. y. Gaviota.
 7 Formerly st. s. Alafia.

MERCHANT MOTOR VESSELS OF THE UNITED STATES—Continued.

| Official No. | Signal letters. | R/g. | Name of vessel. | Gross tonnage. | Net tonnage. | Length. | Breadth. | Depth. | Service. | Crew. | Indicated horsepower. | When built. | Where built. | Home port (where permanent ment issues). |
|--------------|-----------------|---------|--------------------|----------------|--------------|---------|----------|--------|----------|-------|-----------------------|-------------|------------------------|--|
| | | | | | | Feet. | Feet. | Feet. | | | | | | |
| 211459 | | Ga. s. | Benjamin | 9 | 8 | 40.0 | 10.0 | 3.1 | Frt. | 2 | 15 | 1913 | Georgetown, S. C. | Charleston, S. C. |
| 204881 | KWSR | Ga. s. | Benjamin A. Smith | 146 | 75 | 110.1 | 25.6 | 10.6 | Fsh. | 9 | 85 | 1908 | Essex, Mass. | Gloucester, Mass. |
| 3918 | | Ga. s. | Benjamin W. Latham | 72 | 63 | 84.0 | 21.4 | 9.8 | Fsh. | 19 | 48 | 1902 | do | New York, N. Y. |
| 205784 | | Ga. s. | Bennett | 14 | 7 | 38.0 | 11.1 | 3.9 | Mso. | 1 | | 1907 | Belhaven, N. C. | Washington, N. C. |
| 3952 | | Ga. s. | Bennie | 10 | 7 | 32.2 | 12.0 | 6.3 | Fsh. | 2 | | 1902 | Orrs Island, Me. | Portland, Me. |
| 2822 | | Ga. s. | Benny W. Baker | 34 | 33 | 62.6 | 22.2 | 5.6 | Frt. | 3 | | 1872 | Somerset County, Md. | Annapolis, Md. |
| 81850 | | *Ga. p. | Benton | 96 | 90 | 139.9 | 25.6 | 3.8 | Pas. | 7 | | 1903 | Chamberlain, S. Dak. | Pembinas, N. Dak. |
| 212718 | | Ga. s. | Beret J. | 21 | 6 | 46.3 | 14.3 | 6.4 | Frt. | 5 | 37 | 1917 | Friendship, Me. | New London, Conn. |
| 215039 | | Ga. s. | Berling Sea | 55 | 44 | 66.4 | 15.7 | 7.6 | Frt. | 7 | | 1917 | Tacoma, Wash. | Seattle, Wash. |
| 204289 | | Ga. s. | Berkeley | 10 | 6 | 35.0 | 13.7 | 3.0 | Pas. | 1 | | 1887 | Patchogue, N. Y. | Patchogue, N. Y. |
| 207580 | | Ga. s. | Berna | 10 | 6 | 34.8 | 11.6 | 3.0 | Pas. | 1 | | 1905 | Georgetown, S. C. | Georgetown, S. C. |
| 206177 | | Ga. s. | Bernida | 14 | 10 | 41.8 | 10.9 | 3.9 | Pas. | 1 | 60 | 1909 | Shaw Island, Wash. | Seattle, Wash. |
| 205363 | | Ga. s. | Bern II | 14 | 10 | 41.8 | 10.9 | 3.9 | Pas. | 1 | 20 | 1908 | Tacoma, Wash. | Do |
| 3941 | | Ga. s. | Bernadette | 18 | 18 | 63.5 | 17.6 | 4.8 | Oys. | 2 | | 1902 | Orlo, Md. | Cape Charles, Va. |
| 212508 | | Ga. s. | Bernadette | 8 | 5 | 35.5 | 9.9 | 4.1 | Tow. | 2 | 25 | 1914 | Norfolk, Va. | Newport News, Va. |
| 3600 | | Ga. s. | Bernadine Williams | 21 | 16 | 61.0 | 17.2 | 4.7 | Oys. | 2 | | 1893 | Orlo, Md. | Cape Charles, Va. |
| 209424 | | Ga. s. | Berna | 8 | 8 | 29.5 | 3.8 | 3.2 | Fsh. | 2 | | 1903 | West De Pere, Wis. | Milwaukee, Wis. |
| 207418 | | Ga. s. | Bernayo | 21 | 14 | 51.7 | 10.0 | 7.4 | Frt. | 2 | 25 | 1910 | Mariners Harbor, N. Y. | Wilmington, Del. |
| 3824 | | Ga. s. | Bernice and Belle | 12 | 12 | 34.0 | 12.8 | 6.4 | Frt. | 1 | 7 | 1900 | Friendship, Me. | Rockland, Me. |
| 208484 | | Ga. s. | Bernice | 15 | 10 | 44.3 | 13.2 | 3.6 | Tan. | 2 | 70 | 1911 | Astoria, Oreg. | Seattle, Wash. |
| 210115 | | Ga. s. | Bernice | 12 | 11 | 50.0 | 12.6 | 3.0 | Fsh. | 7 | 30 | 1912 | Petersburg, Alaska | Do |
| 210821 | | *Ga. p. | Bernice | 24 | 15 | 38.5 | 10.5 | 3.4 | Pas. | 1 | 14 | 1912 | Poplar Bluff, Mo. | St. Louis, Mo. |
| 211478 | | Ga. s. | Bernice | 7 | 5 | 35.0 | 11.1 | 3.0 | Tow. | 1 | 35 | 1913 | Dames Point, Fla. | Brunswick, Ga. |
| 213004 | | Ga. s. | Bernice | 12 | 8 | 37.0 | 13.4 | 3.8 | Fsh. | 3 | 25 | 1915 | Brunswick, Ga. | Do |
| 215202 | | Ga. s. | Bernice D. | 9 | 9 | 30.5 | 9.2 | 3.6 | Fsh. | 2 | 15 | 1915 | Peshigo, Wis. | Milwaukee, Wis. |
| 3790 | | Ga. s. | Bernice Cree | 9 | 7 | 46.0 | 13.5 | 3.0 | Mso. | 2 | | 1899 | Morehead City, N. C. | New Bern, N. C. |
| 3371 | | Ga. s. | Bernice A. Odell | 9 | 8 | 42.2 | 13.5 | 3.3 | Mso. | 1 | | 1887 | Patchogue, N. Y. | Patchogue, N. Y. |
| 3578 | | Ga. s. | Bernie and Bessie | 29 | 27 | 53.8 | 15.9 | 7.3 | Fsh. | 7 | | 1893 | East Boothbay, Me. | Portland, Me. |
| 3588 | KLQV | Ga. y. | Beronda | 17 | 15 | 47.1 | 9.1 | 5.2 | Yot. | 1 | | 1893 | Camden, N. J. | Boston, Mass. |
| 141700 | | Ga. s. | Bertha | 15 | 14 | 43.5 | 12.2 | 4.0 | Frt. | 2 | | 1901 | New Haven, Conn. | Cape Charles, Va. |
| 211204 | | Ga. s. | Bertha | 10 | 10 | 39.0 | 11.0 | 3.5 | Fsh. | 2 | 20 | 1913 | Hydaburg, Alaska | Sulzer, Alaska |
| 212991 | | *Ga. p. | Bertha | 15 | 15 | 49.9 | 20.0 | 2.4 | Fer. | 1 | 15 | 1915 | Wallula, Wash. | Seattle, Wash. |
| 210444 | | Ga. s. | Bertha | 9 | 6 | 33.2 | 7.8 | 4.5 | F. t. | 0 | 50 | 1918 | Rookaway Beach, N. Y. | New York, N. Y. |
| 213982 | | Ga. s. | Bertha A | 32 | 21 | 59.5 | 16.8 | 6.7 | Fr. | 11 | 75 | 1916 | Thomaston, Me. | Philadelphia, Pa. |
| 213989 | | Ga. s. | Bertha Alma | 7 | 5 | 32.0 | 9.6 | 4.8 | Fsh. | 1 | 15 | 1916 | Vinalhaven, Me. | Vinalhaven, Me. |
| 214195 | | Ga. s. | Bertha II | 8 | 7 | 32.0 | 10.6 | 4.0 | Fsh. | 1 | 20 | 1916 | Cheboygan, Mich. | Grand Haven, Mich. |
| 205294 | | *Ga. p. | Bertha M. | 10 | 10 | 52.5 | 10.0 | 2.0 | Frt. | 3 | 20 | 1908 | Collegeshill, Ky. | Louisville, Ky. |
| 207112 | | Ga. s. | Bertha M. | 11 | 10 | 31.4 | 10.5 | 3.7 | Fsh. | 3 | 20 | 1901 | Walkers Point, Mich. | Grand Haven, Mich. |
| 20737 | | Ga. s. | Bertha M. | 6 | 6 | 24.4 | 7.9 | 3.0 | Fsh. | 2 | 7 | 1911 | Green Bay, Wis. | Milwaukee, Wis. |
| 209349 | | Ga. s. | Bertha Male | 8 | 6 | 42.0 | 13.5 | 2.8 | Frt. | 2 | | 1906 | Crittenden, Va. | Norfolk, Va. |
| 209099 | | Ga. s. | Bertha W. | 17 | 16 | 37.5 | 11.2 | 5.0 | Fsh. | 2 | 30 | 1910 | Mantoloway, Wis. | Grand Haven, Mich. |
| 201347 | | Ga. s. | Bertie | 12 | 9 | 49.0 | 13.8 | 3.0 | Frt. | 1 | | 1904 | Morehead City, N. C. | New Bern, N. C. |
| 204421 | | Ga. s. | Bertie | 20 | 14 | 43.0 | 15.0 | 4.6 | Pas. | 3 | | 1907 | Essington, Pa. | Baltimore, Md. |
| 3075 | | Ga. s. | Bertie Bransford | 6 | 6 | 29.0 | 12.7 | 2.9 | Mso. | 1 | | 1878 | Patchogue, N. Y. | Greenport, N. Y. |
| 3048 | | Ga. s. | Bertie E. Tull | 230 | 165 | 125.4 | 21.8 | 6.1 | Frt. | 8 | 60 | 1895 | Pocomoke City, Md. | Baltimore, Md. |
| 3314 | | Ga. s. | Bertie Alfreda | 9 | 6 | 36.0 | 13.8 | 2.0 | Frt. | 1 | | 1899 | Handsboro, Miss. | Gulfport, Miss. |
| 216270 | | Ga. s. | Bertie II | 6 | 8 | 34.4 | 9.2 | 4.0 | Fsh. | 1 | 10 | 1918 | Gig Harbor, Wash. | Seattle, Wash. |
| 3344 | | Ga. s. | Bessie | 10 | 15 | 37.9 | 14.0 | 4.3 | Frt. | 2 | | 1886 | Noank, Conn. | Greenport, N. Y. |
| 3702 | | Ga. s. | Bessie | 11 | 11 | 33.0 | 12.5 | 4.4 | Mso. | 2 | | 1898 | Burton, Wash. | Pt. Townsend, Wash. |
| 3803 | | Ga. s. | Bessie | 21 | 21 | 46.5 | 15.8 | 7.0 | Fsh. | 5 | | 1900 | Gloucester, Mass. | Southwest Harbor, Me. |
| 3850 | | Ga. s. | Bessie | 9 | 6 | 35.3 | 9.2 | 3.2 | Fsh. | 2 | | 1900 | James Island, S. C. | Charleston, S. C. |
| 213427 | | Ga. s. | Bessie | 43 | 29 | 66.8 | 18.6 | 6.7 | Frt. | 3 | 35 | 1915 | Baltimore, Md. | Baltimore, Md. |
| 213948 | | Ga. s. | Bessie | 24 | 21 | 45.0 | 15.0 | 5.4 | Frt. | 4 | 35 | 1918 | Nyaak, N. Y. | New York, N. Y. |
| 216972 | | Ga. y. | Bessie | 26 | 17 | 44.0 | 15.1 | 4.0 | Yot. | 2 | 20 | 1910 | New Orleans, La. | New Orleans, La. |
| 3468 | | Ga. s. | Bessie B. | 7 | 7 | 32.7 | 13.4 | 4.0 | Pas. | 2 | 18 | 1890 | Glenwood, N. Y. | New York, N. Y. |
| 212713 | | Ga. s. | Bessie E. | 11 | 7 | 33.9 | 13.7 | 4.2 | Frt. | 1 | 8 | 1914 | Thunderbolt, Ga. | Savannah, Ga. |
| 211684 | | Ga. s. | Bessie F. | 9 | 6 | 36.5 | 10.1 | 3.0 | Pas. | 1 | 25 | 1911 | Boston, Mass. | New York, N. Y. |
| 3124 | | Ga. s. | Bessie Fiske | 5 | 5 | 26.4 | 11.8 | 3.3 | Mso. | 1 | | 1880 | New Shoreham, R. I. | Newport, R. I. |
| 3504 | | Ga. s. | Bessie Hamblen | 19 | 10 | 61.0 | 16.0 | 4.4 | Oys. | 1 | | 1892 | Fairmount, Md. | Norfolk, Va. |
| 209358 | | Ga. s. | Bessie K. | 11 | 8 | 42.8 | 8.9 | 2.9 | Pas. | 1 | 40 | 1909 | St. Louis, Mo. | St. Louis, Mo. |
| 202060 | | Ga. s. | Bessie L. | 14 | 8 | 50.2 | 13.5 | 5.3 | Frt. | 1 | | 1905 | Lubbock, Me. | Eastport, Me. |
| 211829 | | Ga. s. | Bessie Louise | 11 | 10 | 29.0 | 10.0 | 4.0 | Pas. | 1 | 16 | 1913 | Detroit Harbor, Wis. | Milwaukee, Wis. |
| 305175 | | Ga. s. | Bessie M. | 9 | 5 | 30.0 | 12.0 | 5.9 | Fsh. | 1 | | 1908 | Bremen, Me. | Portland, Me. |
| 3542 | | Ga. s. | Bessie May | 18 | 14 | 40.0 | 15.0 | 7.3 | Fsh. | 2 | | 1892 | Swans Island, Me. | Eastport, Me. |
| 214046 | | Ga. s. | Bessie B. | 6 | 6 | 32.0 | 11.0 | 2.8 | Pas. | 1 | 10 | 1906 | Elizabeth City, N. C. | Patchogue, N. Y. |
| 204552 | | Ga. p. | Bessie S. | 7 | 0 | 40.4 | 10.6 | 3.0 | Frt. | 1 | | 1906 | Muscatine, Iowa | Memphis, Tenn. |
| 14329 | | Ga. s. | Bessie V. | 8 | 8 | 32.0 | 13.0 | 3.0 | Mso. | 1 | | 1883 | Patchogue, N. Y. | Greenport, N. Y. |
| 206159 | | *Ga. p. | Bessie W. | 24 | 24 | 45.0 | 12.0 | 2.0 | Tow. | 1 | 15 | 1899 | Muscatine, Iowa | St. Louis, Mo. |
| 3172 | | Ga. s. | Bessie Walker | 5 | 5 | 44.4 | 13.3 | 3.0 | Oys. | 1 | | 1877 | Somerset Co., Md. | Annapolis, Md. |
| 3103 | | Ga. s. | Bessie Wilson | 12 | 11 | 35.5 | 13.9 | 3.3 | Mso. | 5 | | 1879 | West Creek, N. J. | Newark, N. J. |
| 3502 | | Ga. s. | Bessie A. Anderson | 18 | 13 | 47.2 | 15.6 | 0.9 | Frt. | 2 | | 1901 | Eastport, Me. | Eastport, Me. |
| 204108 | | Ga. s. | Bessie M. Dugan | 40 | 22 | 69.8 | 17.3 | 7.5 | Fsh. | 11 | 60 | 1907 | East Boothbay, Me. | Boston, Mass. |
| 202697 | | Ga. s. | Beth | 10 | 9 | 41.8 | 12.4 | 3.3 | Frt. | 1 | | 1905 | Cove, Tex. | Galveston, Tex. |

¹ Formerly *Ga. p. Winnie.

² Formerly ga. s. Leah A. Wedmore.

³ Formerly ga. s. Mary II.

⁴ Formerly sloop Twin Brothers.

MERCHANT MOTOR VESSELS OF THE UNITED STATES—Continued.

| Official No. | Signal letters. | Rig. | Name of vessel. | Gross tonnage. | Net tonnage. | Length. | Breadth. | Depth. | Service. | Crew. | Indicated horsepower. | When built. | Where built. | Home port (where permanent document issues). |
|--------------|-----------------|---------|-------------------------|----------------|--------------|---------|----------|--------|----------|-------|-----------------------|-------------|--------------------------|--|
| | | | | | | | | | | | | | | |
| 213324 | | Ga. s. | Beta Sigma..... | 14 | 9 | 44.0 | 11.0 | 4.0 | Pas. | 1 | 30 | 1915 | Chicago, Ill. | Chicago, Ill. |
| 210780 | | Ga. s. | Betsy..... | 8 | 5 | 31.0 | 9.5 | 4.2 | Tow. | 1 | 16 | 1912 | Seattle, Wash. | Seattle, Wash. |
| 212372 | | *Ga. p. | Betsy-Ann..... | 13 | 11 | 64.8 | 17.3 | 1.8 | Fer. | 1 | 20 | 1914 | Clarington, Ohio. | Pittsburgh, Pa. |
| 208715 | | Ga. s. | Betsy Ross..... | 6 | 5 | 28.0 | 12.0 | 3.0 | Pas. | 2 | 20 | 1909 | Camden, N. J. | Philadelphia, Pa. |
| 206942 | | Ga. s. | Bettle O..... | 8 | 5 | 33.0 | 7.5 | 6.8 | Mso. | 1 | 12 | 1909 | Beaumont, Tex. | Port Arthur, Tex. |
| 210731 | | *Ga. p. | Bettle Clyde..... | 8 | 8 | 56.6 | 12.7 | 2.0 | Tow. | 2 | 12 | 1912 | Section, Ala. | Mobile, Ala. |
| 202502 | | Ga. s. | Bettina..... | 6 | 6 | 30.2 | 11.9 | 3.9 | Frt. | 2 | 20 | 1906 | Apalachicola, Fla. | Los Angeles, Cal. |
| 204913 | | Ga. y. | Bettina..... | 17 | 14 | 53.0 | 10.5 | 5.2 | Yct. | 2 | 20 | 1907 | New York, N. Y. | Oswego, N. Y. |
| 214323 | | Ga. s. | Bettina..... | 120 | 65 | 102.6 | 21.9 | 10.3 | Fsh. | 13 | 120 | 1916 | Gloucester, Mass. | Gloucester, Mass. |
| 202359 | KVBL | Ga. s. | Betty..... | 19 | 17 | 51.5 | 13.3 | 3.7 | Fsh. | 3 | 30 | 1904 | Astoria, Ore. | Seattle, Wash. |
| 210103 | | Ga. s. | Betty..... | 55 | 55 | 64.0 | 18.8 | 9.3 | Yct. | 3 | 30 | 1905 | Tottenville, N. Y. | Philadelphia, Pa. |
| 211829 | | Ga. s. | Betty..... | 22 | 15 | 43.0 | 13.0 | 5.2 | Fsh. | 4 | 30 | 1912 | Seattle, Wash. | Wrangell, Alaska. |
| 215485 | | *Ga. p. | Betty Jane..... | 11 | 9 | 35.0 | 10.2 | 3.8 | Pas. | 1 | 18 | 1916 | Atlantic City, N. J. | Philadelphia, Pa. |
| 214068 | | Ga. y. | Betty M. II..... | 19 | 13 | 55.7 | 10.0 | 5.0 | Yct. | 2 | 200 | 1916 | Augusta, Ark. | St. Louis, Mo. |
| 214563 | | Ga. s. | Betty M. III..... | 17 | 14 | 46.3 | 10.0 | 4.3 | Yct. | 2 | 200 | 1916 | Sibley, Mich. | Detroit, Mich. |
| 3019 | | Ga. s. | Beulah..... | 7 | 7 | 29.0 | 12.5 | 4.3 | Pas. | 1 | 1 | 1893 |do..... | Do. |
| 3728 | | Ga. s. | Beulah..... | 13 | 11 | 41.7 | 12.0 | 4.3 | Tow. | 2 | 15 | 1897 | Mystic, Conn. | Bridgeport, Conn. |
| 215819 | | *Ga. p. | Beulah G..... | 13 | 13 | 48.3 | 10.2 | 4.4 | Tow. | 2 | 15 | 1917 | Mount Pleasant, S. C. | Charleston, S. C. |
| 138527 | | Ga. s. | Beulah M..... | 17 | 8 | 47.2 | 14.8 | 3.9 | Frt. | 1 | 1 | 1916 | Livormore, Ky. | Louisville, Ky. |
| 3543 | | Ga. s. | Beulah Maud..... | 12 | 7 | 25.5 | 12.1 | 6.3 | Fsh. | 3 | 10 | 1892 | Hanpton, Va. | Newport News, Va. |
| 202928 | | *Ga. p. | Beulah Ray..... | 12 | 12 | 63.0 | 11.5 | 2.5 | Pas. | 12 | 10 | 1903 | North Haven, Me. | Gloucester, Mass. |
| 207885 | | Ga. s. | Beulah W..... | 6 | 5 | 30.0 | 9.6 | 3.2 | Fsh. | 2 | 10 | 1909 | Vincennes, Ind. | Louisville, Ky. |
| 3266 | | Ga. s. | Beulah and Pearl..... | 25 | 18 | 55.0 | 17.7 | 5.0 | Oya. | 1 | 1 | 1883 | Naubinway, Mich. | Grand Haven, Mich. |
| 215897 | | Ga. s. | †Beulah and Schott..... | 26 | 16 | 59.4 | 13.1 | 3.9 | Frt. | 2 | 20 | 1917 | Pocomoke City, Md. | Norfolk, Va. |
| 207029 | | Ga. s. | Big Bill..... | 10 | 7 | 42.0 | 10.0 | 3.6 | Tow. | 1 | 50 | 1909 | Norfolk, Va. | Jacksonville, Fla. |
| 209180 | | Ga. s. | Big Chief..... | 10 | 8 | 33.2 | 11.9 | 3.8 | Pas. | 1 | 30 | 1910 | Jacksonville, Fla. | Norfolk, Va. |
| 211392 | | Ga. s. | Big Chief..... | 8 | 6 | 30.1 | 9.3 | 3.6 | Pas. | 1 | 10 | 1913 | Marshfield, Ore. | Marshfield, Ore. |
| 210163 | | Ga. s. | Big Joe..... | 7 | 6 | 27.5 | 10.3 | 3.0 | Tow. | 1 | 28 | 1906 | Douglas, Mich. | Grand Haven, Mich. |
| 209956 | | Ga. s. | Big Peder..... | 14 | 13 | 32.4 | 10.4 | 4.0 | Fsh. | 3 | 16 | 1911 | Green Bay, Wis. | Milwaukee, Wis. |
| 215414 | | Ga. s. | †Big Sam..... | 9 | 6 | 29.8 | 9.3 | 4.0 | Fsh. | 1 | 16 | 1917 | Ketchikan, Alaska. | Ketchikan, Alaska. |
| 206607 | | Ga. s. | Big Star..... | 12 | 11 | 45.5 | 10.8 | 4.2 | Pas. | 1 | 30 | 1909 | Chicago, Ill. | Chicago, Ill. |
| 210457 | | Ga. s. | Big Tosd..... | 42 | 32 | 52.4 | 13.4 | 3.6 | Frt. | 1 | 40 | 1917 | Havana, Ill. | Do. |
| 214200 | | Ga. s. | Bljo..... | 14 | 10 | 49.0 | 13.1 | 4.6 | Fsh. | 1 | 30 | 1916 | San Diego, Cal. | San Diego, Cal. |
| 3868 | | Ga. y. | Bljou..... | 28 | 23 | 50.5 | 13.7 | 7.1 | Yct. | 3 | 15 | 1900 | Wollaston, Mass. | New York, N. Y. |
| 215637 | | Ga. s. | Blbao..... | 11 | 9 | 37.2 | 10.1 | 4.3 | Frt. | 1 | 15 | 1916 | Woolhaver, N. J. | Do. |
| 212023 | | Ga. s. | Billco..... | 8 | 6 | 30.4 | 8.6 | 3.0 | Pas. | 1 | 12 | 1914 | Miami, Fla. | Miami, Fla. |
| 214430 | | Ga. s. | Billie Burke..... | 22 | 15 | 43.7 | 12.9 | 5.6 | Pas. | 1 | 40 | 1916 | Seattle, Wash. | Seattle, Wash. |
| 215083 | | Ga. s. | Billie M..... | 17 | 14 | 39.6 | 12.3 | 4.7 | Fsh. | 1 | 18 | 1917 | Winslow, Wash. | Ketchikan, Alaska. |
| 210804 | | Ga. s. | Billiken..... | 12 | 11 | 50.0 | 13.6 | 3.0 | Pas. | 2 | 25 | 1910 | Cairo, Ill. | St. Louis, Mo. |
| 206592 | | Ga. s. | Billy B..... | 7 | 6 | 33.3 | 9.6 | 4.0 | Pas. | 1 | 15 | 1907 | Clinton, Conn. | New Haven, Conn. |
| 218154 | | Ga. s. | Billy O..... | 8 | 6 | 35.0 | 8.4 | 4.1 | Fsh. | 1 | 14 | 1915 | Seattle, Wash. | Seattle, Wash. |
| 215830 | | Ga. s. | Billy G..... | 11 | 7 | 36.2 | 11.2 | 3.2 | Fsh. | 1 | 12 | 1917 | Sitka, Alaska. | Juneau, Alaska. |
| 214347 | | Ga. s. | Billy R..... | 39 | 34 | 52.3 | 16.3 | 6.1 | Fsh. | 2 | 35 | 1916 | Seattle, Wash. | Seattle, Wash. |
| 3908 | | Ga. s. | Bird..... | 14 | 9 | 48.3 | 12.9 | 3.6 | Fsh. | 3 | 1 | 1901 | Marco, Fla. | Miami, Fla. |
| 3953 | | Ga. s. | Birdie B..... | 8 | 8 | 37.0 | 7.5 | 3.0 | Pas. | 1 | 1 | 1902 | Lyons, Iowa. | Peoria, Ill. |
| 205540 | | Ga. s. | Birdie Estell..... | 12 | 9 | 49.2 | 10.5 | 6.4 | Frt. | 1 | 15 | 1908 | Shiloh, N. C. | Elizabeth City, N. C. |
| 3522 | | Ga. s. | Birdie and Etta..... | 7 | 5 | 30.9 | 12.7 | 3.4 | Fsh. | 1 | 1 | 1884 | Bayshore, N. Y. | St. Augustine, Fla. |
| 208385 | | Ga. s. | Birmingham..... | 11 | 8 | 40.7 | 9.6 | 3.0 | Pas. | 1 | 35 | 1911 | Everett, Wash. | Port Townsend, Wash. |
| 210915 | | Ga. s. | Birnie May..... | 12 | 10 | 48.4 | 14.2 | 3.3 | Frt. | 1 | 25 | 1913 | Norfolk, Va. | Norfolk, Va. |
| 213451 | | Ga. s. | Bishop..... | 10 | 10 | 28.6 | 13.0 | 2.9 | Fsh. | 1 | 12 | 1885 | Patchogue, N. Y. | Patchogue, N. Y. |
| 212814 | | Ga. s. | Bivalve..... | 14 | 12 | 32.2 | 15.6 | 4.2 | Fsh. | 3 | 36 | 1914 | Tottenville, N. Y. | New York, N. Y. |
| 205973 | | Ga. s. | Black Bird..... | 15 | 10 | 40.0 | 12.0 | 5.0 | Frt. | 2 | 18 | 1908 | Irvington, Va. | Reedville, Va. |
| 216495 | | Ga. s. | Black Diamond..... | 29 | 7 | 64.0 | 15.9 | 5.8 | Frt. | 2 | 60 | 1918 | East Machias, Mo. | Eastport, Mo. |
| 2418 | | Ga. s. | Black Eagle..... | 21 | 19 | 49.6 | 14.0 | 5.4 | Frt. | 7 | 1 | 1901 | Greenport, N. Y. | Greenport, N. Y. |
| 211321 | | Ga. s. | Black Eagle..... | 10 | 8 | 34.6 | 9.3 | 3.6 | Tow. | 1 | 18 | 1913 | South Jacksonville, Fla. | Jacksonville, Fla. |
| 2219 | | Ga. s. | Black Hawk..... | 15 | 14 | 39.6 | 14.0 | 6.3 | Frt. | 2 | 1 | 1850 | Duxbury, Mass. | Stonington, Mo. |
| 3007 | | Ga. s. | Black Hawk..... | 8 | 8 | 45.0 | 12.8 | 3.7 | Frt. | 1 | 1 | 1893 | Crisfield, Md. | Norfolk, Va. |
| 209447 | | Ga. s. | Blackhawk..... | 10 | 9 | 31.0 | 9.8 | 3.8 | Fsh. | 3 | 18 | 1911 | Green Bay, Wis. | Grand Haven, Mich. |
| 212049 | | Ga. s. | Black Jack..... | 19 | 13 | 40.2 | 18.4 | 3.0 | Frt. | 1 | 8 | 1914 | Prescott, Ore. | Portland, Ore. |
| 215132 | | Ga. y. | Black Watch..... | 24 | 20 | 54.3 | 11.3 | 5.6 | Yct. | 2 | 260 | 1917 | New York, N. Y. | New York, N. Y. |
| 3801 | | Ga. s. | Blanch..... | 10 | 8 | 46.2 | 13.0 | 2.7 | Mso. | 1 | 1 | 1899 | Beaufort, N. C. | Key West, Fla. |
| 204645 | | Ga. s. | Blanch P..... | 11 | 9 | 39.0 | 11.6 | 4.2 | Fsh. | 2 | 32 | 1907 | Port Clinton, Ohio. | Sandusky, Ohio. |
| 3059 | | Ga. s. | Blanch and Ida..... | 14 | 13 | 37.3 | 14.8 | 5.9 | Cod. | 4 | 20 | 1825 | East Boothbay, Me. | Gloucester, Mass. |
| 2328 | | Ga. s. | Blanche..... | 19 | 17 | 45.0 | 17.2 | 4.3 | Fsh. | 1 | 1 | 1857 | Greenville, N. J. | New York, N. Y. |
| 3931 | | Ga. s. | Blanche..... | 7 | 7 | 41.0 | 11.4 | 2.5 | Frt. | 1 | 12 | 1902 | Smyrna, N. C. | Washington, N. C. |
| 202388 | | Ga. s. | Blanche..... | 12 | 7 | 58.8 | 11.9 | 3.8 | Oys. | 1 | 17 | 1905 | Irvington, Va. | Reedville, Va. |
| 208110 | | Ga. s. | Blanche..... | 41 | 23 | 69.2 | 13.3 | 6.9 | Frt. | 1 | 60 | 1893 | Rome, N. Y. | Baltimore, Md. |
| 210687 | | Ga. s. | Blanche..... | 9 | 6 | 40.0 | 9.8 | 3.4 | Oys. | 1 | 10 | 1912 | Enoch, Va. | Norfolk, Va. |
| 211860 | | *Ga. p. | Blanche..... | 8 | 8 | 34.0 | 8.6 | 2.0 | Pas. | 1 | 30 | 1913 | Morrilton, Ark. | St. Louis, Mo. |
| 212589 | | Ga. s. | Blanche..... | 8 | 8 | 36.2 | 9.6 | 2.4 | Frt. | 1 | 15 | 1914 | Williston, N. C. | Beaufort, N. C. |
| 214780 | | Ga. s. | Blanche..... | 10 | 7 | 45.7 | 11.7 | 3.8 | Frt. | 1 | 16 | 1916 | Palmer, Md. | Crisfield, Md. |

1 Formerly ga. y. Charles W. Kotcher.

2 Formerly slip. Etta Burdick.

3 Formerly Virginia State Fishery st. s. Accomack.

† Oil engine.

‡ Sold to United States.

MERCHANT MOTOR VESSELS OF THE UNITED STATES—Continued.

| Official No. | Signal letters. | Rig. | Name of vessel. | Gross tonnage. | Net tonnage. | Length. | Breadth. | Depth. | Service. | Crew. | Indicated horsepower. | When built. | Where built. | Home port (where permanent document issues). |
|--------------|-----------------|--------|----------------------|----------------|--------------|---------|----------|--------|----------|-------|-----------------------|-------------|-------------------------|--|
| 206740 | | Ga. s. | Blanche A. | 10 | 0 | 32.2 | 11.8 | 6.0 | Fsh. | 1 | 8 | 1909 | Friendship, Me. | Rockland, Me. |
| 206632 | | Ga. s. | Blanche Irene. | 8 | 5 | 32.6 | 10.4 | 4.8 | Pas. | 7 | 14 | 1903 | Chelsea, Mass. | Boston, Mass. |
| 3870 | | Ga. s. | Blanche F. Irving. | 20 | 14 | 62.6 | 16.8 | 7.0 | Fsh. | 8 | 8 | 1901 | Gloucester, Mass. | Gloucester, Mass. |
| 203319 | | Ga. s. | Blanche Viola Gosso. | 10 | 7 | 32.3 | 11.9 | 4.8 | Mso. | 1 | 1 | 1906 | Bath, Me. | New York, N. Y. |
| 205490 | | Ga. s. | Blossom No. 2. | 8 | 5 | 36.0 | 9.2 | 4.5 | Pas. | 1 | 20 | 1908 | San Francisco, Cal. | San Francisco, Cal. |
| 204741 | | Ga. s. | Bluebell. | 7 | 0 | 26.0 | 12.3 | 3.9 | Pas. | 1 | 1 | 1900 | San Francisco, Cal. | New York, N. Y. |
| 215431 | | Ga. s. | Blue Chief. | 5 | 5 | 31.0 | 7.7 | 2.5 | Pas. | 1 | 48 | 1917 | Kansas City, Mo. | Kansas City, Mo. |
| 210542 | LCPG | Ga. y. | Blue Bird. | 30 | 24 | 69.6 | 12.4 | 6.7 | Yct. | 3 | 80 | 1911 | Port Clinton, Ohio. | Albany, N. Y. |
| 2002 | | Ga. s. | Blue Dick. | 6 | 0 | 31.0 | 9.3 | 3.9 | Mso. | 2 | 2 | 1844 | Baltimore, Md. | Annapolis, Md. |
| 3038 | | Ga. s. | Blue Rock. | 11 | 10 | 37.0 | 14.2 | 4.0 | Fsh. | 1 | 1 | 1878 | Penny Bridge, N. Y. | Patchogue, N. Y. |
| 215357 | | Ga. s. | Blue Sea. | 28 | 23 | 42.3 | 14.0 | 6.2 | Fsh. | 1 | 45 | 1917 | Shaw Island, Wash. | Seattle, Wash. |
| 214111 | | Ga. s. | Bob O. | 6 | 5 | 28.0 | 8.0 | 3.0 | Fsh. | 1 | 8 | 1914 | St. James, Mich. | Grand Haven, Mich. |
| 213084 | | Ga. s. | Bobbylin. | 8 | 0 | 33.8 | 10.1 | 2.4 | Frt. | 1 | 12 | 1915 | Davis, N. C. | Beaufort, N. C. |
| 213248 | | Ga. s. | Bob-Fred. | 8 | 5 | 28.7 | 9.3 | 4.0 | Pas. | 1 | 15 | 1915 | West Springfield, Mass. | Boston, Mass. |
| 208349 | | Ga. s. | Bob White. | 14 | 9 | 47.5 | 10.5 | 2.0 | Fsh. | 2 | 2 | 1911 | New Berlin, Fla. | Fort Meade, Fla. |
| 215354 | | Ga. s. | Bob & Dorothy. | 13 | 9 | 47.6 | 10.5 | 3.3 | Frt. | 2 | 30 | 1902 | Hayro de Grace, Md. | Baltimore, Md. |
| 206948 | | Ga. s. | Bogdan. | 16 | 12 | 39.0 | 12.5 | 3.7 | Fsh. | 0 | 30 | 1909 | Seattle, Wash. | Tacoma, Wash. |
| 211178 | | Ga. y. | Bohemia. | 8 | 7 | 32.1 | 11.1 | 3.8 | Yct. | 1 | 25 | 1916 | Delair, N. J. | Philadelphia, Pa. |
| 215530 | | Ga. s. | Bokola. | 8 | 7 | 34.4 | 8.9 | 3.3 | Pas. | 1 | 20 | 1916 | Bangor, Wash. | Seattle, Wash. |
| 212204 | | Ga. s. | Bol. | 25 | 17 | 47.1 | 14.6 | 6.1 | Fsh. | 7 | 35 | 1914 | Tacoma, Wash. | Cordova, Alaska. |
| 213376 | | Ga. s. | Bol II. | 32 | 21 | 61.5 | 14.4 | 0.4 | Fsh. | 7 | 40 | 1915 | Do. | Tacoma, Wash. |
| 3912 | | Ga. s. | Bollins. | 23 | 16 | 49.0 | 15.2 | 6.0 | Fsh. | 3 | 30 | 1901 | Alameda, Cal. | San Diego, Cal. |
| 214811 | | Ga. p. | Bollweevil. | 13 | 8 | 34.2 | 10.0 | 1.5 | Tow. | 1 | 10 | 1917 | Pocahontas, Ark. | St. Louis, Mo. |
| 204969 | | Ga. s. | Bolly Sours. | 9 | 0 | 28.9 | 9.0 | 3.2 | Frt. | 2 | 2 | 1908 | Camano, Wash. | Pt. Townsend, Wash. |
| 208397 | LGBJ | Ga. y. | Bolo. | 97 | 79 | 83.3 | 17.1 | 9.8 | Yct. | 5 | 120 | 1911 | Camden, N. J. | Wilmington, Del. |
| 212602 | | Ga. s. | Bon Secour. | 25 | 17 | 60.3 | 16.0 | 3.5 | Pas. | 3 | 50 | 1914 | Bon Secour, Ala. | Mobile, Ala. |
| 212614 | | Ga. s. | Bonselono. | 13 | 9 | 45.0 | 14.0 | 3.4 | Frt. | 1 | 22 | 1914 | South Bend, Wash. | Seattle, Wash. |
| 202228 | KTWL | Ga. y. | Bon Temps. | 17 | 12 | 50.2 | 9.0 | 5.0 | Yct. | 1 | 1 | 1905 | Boston, Mass. | Key West, Fla. |
| 2570 | | Ga. s. | Bonita. | 10 | 7 | 37.0 | 13.5 | 3.0 | Frt. | 1 | 1 | 1868 | San Quentin, Cal. | San Francisco, Cal. |
| 3041 | | Ga. s. | Bonita. | 11 | 7 | 32.7 | 12.7 | 2.3 | Pas. | 1 | 1 | 1894 | Willapa, Wash. | Seattle, Wash. |
| 203405 | | Ga. s. | Bonita. | 20 | 19 | 62.0 | 12.2 | 4.8 | Pas. | 1 | 1 | 1906 | Tacoma, Wash. | Do. |
| 204144 | | Ga. s. | Bonita. | 14 | 11 | 45.0 | 9.2 | 3.1 | Pas. | 1 | 1 | 1907 | Marshfield, Ore. | Empire, Ore. |
| 3334 | | Ga. s. | Bonito. | 14 | 11 | 45.0 | 12.3 | 3.5 | Tow. | 3 | 3 | 1885 | Clearwater, Fla. | Key West, Fla. |
| 3050 | KSPG | Ga. y. | Bonito. | 159 | 152 | 94.5 | 23.0 | 4.4 | Yct. | 3 | 50 | 1902 | Croton-on-Hudson, N. Y. | Philadelphia, Pa. |
| 207230 | | Ga. s. | Bonito. | 13 | 9 | 38.3 | 12.5 | 6.2 | Frt. | 1 | 18 | 1910 | Oakland, Cal. | San Francisco, Cal. |
| 208490 | | Ga. s. | Bonito. | 98 | 62 | 78.6 | 21.8 | 7.8 | Frt. | 3 | 100 | 1911 | San Francisco, Cal. | Do. |
| 204407 | | Ga. s. | Bonnie C. | 14 | 9 | 46.5 | 12.0 | 4.0 | Fsh. | 1 | 1 | 1907 | Tacoma, Wash. | Seattle, Wash. |
| 206940 | | Ga. s. | Bonnie Doon. | 30 | 20 | 61.5 | 12.0 | 6.3 | Pas. | 2 | 60 | 1909 | Alameda, Cal. | San Francisco, Cal. |
| 207803 | | Ga. s. | Bonnie Jean. | 11 | 8 | 36.0 | 10.2 | 4.0 | Pas. | 1 | 20 | 1910 | Seattle, Wash. | Port Townsend, Wash. |
| 3593 | | Ga. s. | Bonnie Klito. | 10 | 8 | 39.6 | 12.0 | 7.3 | Frt. | 2 | 2 | 1893 | Elizabethport, N. J. | Nowark, N. J. |
| 211250 | | Ga. s. | Bonny. | 12 | 8 | 40.0 | 13.8 | 3.0 | Frt. | 1 | 27 | 1913 | Cedar Bayou, Tex. | Galveston, Tex. |
| 211778 | LDHM | Ga. y. | Boomerang III. | 41 | 37 | 53.7 | 17.4 | 6.1 | Yct. | 2 | 50 | 1913 | New York, N. Y. | St. Louis, Mo. |
| 203954 | | Ga. s. | Bonton. | 11 | 7 | 38.8 | 10.2 | 4.1 | Pas. | 1 | 1 | 1907 | Hartstone, Wash. | Seattle, Wash. |
| 3590 | | Ga. s. | Bo Peep. | 7 | 5 | 27.0 | 12.0 | 4.2 | Fsh. | 1 | 1 | 1893 | Noank, Conn. | Providence, R. I. |
| 209321 | | Ga. y. | Boreas. | 33 | 22 | 60.0 | 15.2 | 4.2 | Yct. | 2 | 30 | 1911 | Bayhead, N. J. | Perth Amboy, N. J. |
| 205034 | | Ga. s. | Bozlock. | 10 | 8 | 37.8 | 10.8 | 3.5 | Pas. | 2 | 10 | 1906 | Woodhaven, N. Y. | Vineyard Haven, Mass. |
| 3583 | | Ga. s. | Boston. | 11 | 5 | 46.2 | 10.9 | 3.6 | Tow. | 3 | 3 | 1893 | Chicago, Ill. | Port Arthur, Tex. |
| 213338 | | Ga. s. | Boston II. | 20 | 24 | 49.8 | 13.0 | 0.0 | Fsh. | 0 | 40 | 1915 | Seattle, Wash. | Seattle, Wash. |
| 206934 | | Ga. s. | Brao. | 14 | 10 | 40.0 | 12.4 | 3.0 | Fsh. | 0 | 30 | 1909 | Do. | Tacoma, Wash. |
| 214444 | LGJK | Ga. s. | BREMELL POINT. | 3,359 | 2,040 | 202.3 | 47.2 | 20.9 | Tnk. | 30 | 1,050 | 1910 | Baltimore, Md. | New York, N. Y. |
| 213674 | | Ga. s. | Brandon. | 39 | 27 | 61.1 | 18.4 | 5.5 | Frt. | 4 | 50 | 1915 | Jacksonville, Fla. | Wilmington, Del. |
| 205612 | | Ga. s. | Brandywine. | 6 | 5 | 39.5 | 5.9 | 4.3 | Pas. | 1 | 30 | 1908 | Brandywine, Ark. | Memphis, Tenn. |
| 3550 | | Ga. s. | Brant. | 20 | 28 | 60.0 | 18.7 | 4.0 | Frt. | 2 | 2 | 1892 | Roanoke Island, N. C. | Charleston, S. C. |
| 203987 | | Ga. s. | Brant. | 13 | 9 | 48.5 | 12.7 | 2.0 | Pas. | 1 | 1 | 1907 | Bellingham, Wash. | Seattle, Wash. |
| 213935 | | Ga. s. | Breaker. | 257 | 181 | 88.6 | 20.4 | 6.8 | Frt. | 5 | 20 | 1916 | Seattle, Wash. | Do. |
| 206078 | | Ga. y. | Breakers. | 12 | 8 | 38.0 | 8.8 | 4.3 | Yct. | 1 | 20 | 1909 | Racine, Wis. | Do. |
| 3924 | | Ga. s. | Breakwater. | 14 | 12 | 47.0 | 10.0 | 3.5 | Oys. | 3 | 3 | 1902 | Greenport, N. Y. | New Haven, Conn. |
| 211012 | | Ga. s. | Breakwater. | 01 | 18 | 63.9 | 18.0 | 0.7 | Tow. | 3 | 300 | 1913 | Hilo, Hawaii. | Honolulu, Hawaii. |
| 205305 | | Ga. y. | Breal. | 24 | 23 | 61.3 | 15.0 | 4.1 | Yct. | 1 | 12 | 1908 | Brooklyn, N. Y. | New York, N. Y. |
| 210450 | | Ga. s. | BREBEROPE. | 14 | 12 | 33.2 | 8.9 | 4.0 | Pas. | 1 | 28 | 1912 | Ferrysburg, Mich. | Grand Haven, Mich. |
| 3300 | | Ga. s. | Breeze. | 11 | 10 | 33.0 | 14.1 | 5.3 | Fsh. | 2 | 2 | 1887 | Gloucester, Mass. | Vinalhaven, Me. |
| 215300 | | Ga. y. | Brian II. | 27 | 14 | 57.7 | 11.4 | 5.4 | Yct. | 1 | 20 | 1917 | New Orleans, La. | New Orleans, La. |
| 208380 | | Ga. s. | Bridgeport. | 10 | 8 | 37.0 | 11.5 | 3.1 | Fsh. | 2 | 18 | 1911 | Morehead City, N. C. | Wilmington, N. C. |
| 209371 | | Ga. s. | Bridgeport No. 1. | 19 | 13 | 42.4 | 12.0 | 4.7 | Tow. | 3 | 41 | 1910 | Bridgeport, Conn. | Bridgeport, Conn. |
| 215869 | | Ga. s. | Bridget. | 11 | 11 | 36.7 | 10.1 | 4.4 | Fsh. | 2 | 21 | 1910 | Grand Marais, Minn. | Duluth, Minn. |
| 3765 | | Ga. s. | Brighten. | 11 | 7 | 35.4 | 12.5 | 5.0 | Mso. | 1 | 24 | 1898 | Seattle, Wash. | Cordova, Alaska. |
| 2075 | | Ga. s. | Bull out. | 22 | 21 | 45.0 | 14.0 | 0.0 | Frt. | 2 | 2 | 1835 | Essex, Mass. | Machias, Mo. |
| 3742 | | Ga. s. | Brima Gull. | 18 | 12 | 45.4 | 14.1 | 5.2 | Frt. | 1 | 32 | 1897 | Port Angeles, Wash. | Seattle, Wash. |
| 210448 | | Ga. s. | Broadbill. | 10 | 8 | 38.0 | 10.4 | 2.8 | Fsh. | 2 | 25 | 1912 | Sayville, N. Y. | Patchogue, N. Y. |
| 207041 | | Ga. s. | Broadwater. | 10 | 6 | 46.0 | 11.0 | 4.2 | Oys. | 2 | 2 | 1909 | Baltimore, Md. | Cape Charles, Va. |
| 212130 | | Ga. p. | Bronx. | 14 | 13 | 67.0 | 15.0 | 2.5 | Tow. | 1 | 25 | 1914 | Sistersville, W. Va. | Pittsburgh, Pa. |

1 Formerly ga. y. Parthenia.
 2 Formerly ga. y. Eduarda III.
 3 Formerly ga. y. Zlanetta.

4 Formerly ga. y. Cloetha.
 5 Formerly ga. y. Dreamer.

6 Formerly ga. y. Phillistine.
 7 ga. s. Lacy Ann.
 † Exempt.

MERCHANT MOTOR VESSELS OF THE UNITED STATES—Continued.

| Official No. | Signal letters. | Rtg. | Name of vessel. | Gross tonnage. | Net tonnage. | Length. | Breadth. | Depth. | Service. | Crew. | Indicated horsepower. | When built. | Where built. | Home port (where permanent document issues). | |
|--------------|-----------------|---------|------------------|----------------|--------------|---------|----------|--------|----------|-------|-----------------------|-------------|--------------------------|--|--|
| 214017 | | Ga. s. | Brookfield | 15 | 10 | 57.8 | 15.0 | 3.4 | Mso. | 2 | 100 | 1910 | Astoria, Ore. | Astoria, Ore. | |
| 211905 | | *Ga. p. | Brookings | 9 | 6 | 33.0 | 7.2 | 1.5 | Tow. | 1 | 25 | 1914 | Brookings, Ark. | St. Louis, Mo. | |
| 3789 | | Ga. s. | Brooklyn | 15 | 10 | 40.0 | 15.2 | 2.0 | Frt. | 1 | 17 | 1899 | Smyrna, N. C. | New Bern, N. C. | |
| 211950 | | Ga. s. | Brooklyn | 20 | 13 | 44.3 | 13.1 | 5.3 | Fsh. | 2 | 30 | 1911 | Tacoma, Wash. | Seattle, Wash. | |
| 205185 | | Ga. s. | Brother Jonathan | 9 | 6 | 39.9 | 12.0 | 4.5 | Tow. | 1 | 50 | 1898 | Suisun, Cal. | San Francisco, Cal. | |
| 3943 | | Ga. s. | Brothers | 7 | 5 | 30.7 | 10.3 | 4.6 | Pas. | 2 | 30 | 1902 | Honolulu, Hawaii | Honolulu, Hawaii | |
| 214688 | | Ga. s. | Brothers | 19 | 13 | 39.2 | 11.9 | 6.1 | Fsh. | 3 | 35 | 1907 | Tacoma, Wash. | Rockland, Alaska | |
| 207931 | | *Ga. p. | Brownie | 11 | 11 | 56.0 | 12.4 | 2.5 | Tow. | 1 | 1 | 1909 | Franklin, La. | Mobile City, La. | |
| 208701 | | Ga. s. | Brownie | 15 | 10 | 45.0 | 11.2 | 4.6 | Fsh. | 1 | 45 | 1907 | Brewer, Me. | Madison, Me. | |
| 212679 | | Ga. s. | Brownie | 14 | 10 | 27.5 | 9.6 | 2.0 | Pas. | 1 | 12 | 1914 | Chicago, Ill. | Chicago, Ill. | |
| 210233 | | Ga. s. | Browns Bay | 16 | 10 | 41.6 | 11.0 | 5.2 | Tow. | 1 | 50 | 1912 | Wilmington, Wash. | Seattle, Wash. | |
| 3744 | | Ga. s. | Bruce | 10 | 7 | 38.2 | 11.0 | 3.9 | Frt. | 1 | 1 | 1898 | Washington, N. C. | Washington, N. C. | |
| 210052 | | Ga. s. | Bruce | 16 | 15 | 46.0 | 12.2 | 3.2 | Fsh. | 1 | 20 | 1912 | Fish Log, Alaska | Rockland, Alaska | |
| 209277 | | Ga. s. | Bruiser | 7 | 6 | 44.3 | 10.0 | 3.6 | Oys. | 1 | 10 | 1911 | Pocomoke, Va. | Rockville, Va. | |
| 3592 | | Ga. s. | Brunette | 5 | 5 | 35.0 | 10.0 | 3.0 | Oys. | 1 | 1 | 1893 | Morgan City, La. | Morgan City, La. | |
| 3589 | | Ga. s. | Brunhilde | 6 | 5 | 32.5 | 13.5 | 3.4 | Pas. | 1 | 12 | 1893 | Patchogue, N. Y. | Patchogue, N. Y. | |
| 211174 | | Ga. s. | Brutus | 6 | 6 | 33.8 | 9.3 | 4.0 | Fsh. | 1 | 12 | 1913 | Seattle, Wash. | Seattle, Wash. | |
| 213411 | | Ga. s. | Bryan | 19 | 15 | 39.0 | 12.0 | 5.1 | Fsh. | 1 | 25 | 1915 | do. | Rockland, Alaska | |
| 3923 | | Ga. s. | Bryda F. | 14 | 9 | 39.8 | 10.7 | 4.7 | Pas. | 2 | 20 | 1902 | Boston, Mass. | Gloucester, Mass. | |
| 3829 | | Ga. s. | Brynilda | 10 | 7 | 38.0 | 10.5 | 4.4 | Fsh. | 1 | 1 | 1900 | Mystic, Conn. | Newport, R. I. | |
| 206298 | | *Ga. p. | Bryson | 9 | 0 | 50.3 | 10.1 | 3.0 | Pas. | 2 | 20 | 1909 | Knoxville, Tenn. | Clinton, Tenn. | |
| 3734 | | Ga. y. | Buccaneer | 32 | 21 | 53.5 | 19.8 | 3.5 | Yct. | 3 | 3 | 1897 | Miami, Fla. | Key West, Fla. | |
| 210077 | | Ga. y. | Buccaneer | 22 | 20 | 48.0 | 10.8 | 6.2 | Yct. | 3 | 40 | 1910 | Manitowoc, Wis. | Cincinnati, Ohio | |
| 200742 | | *Ga. p. | Buck | 12 | 8 | 38.0 | 8.0 | 2.2 | Mso. | 1 | 1 | 1904 | Jeanerette, La. | Morgan City, La. | |
| 208004 | | *Ga. p. | Buck | 12 | 8 | 40.1 | 9.3 | 3.1 | Tow. | 2 | 15 | 1910 | Bonnets Mill, Mo. | St. Louis, Mo. | |
| 213856 | | Ga. s. | Buckling 2 | 9 | 8 | 32.5 | 9.0 | 3.2 | Frt. | 1 | 5 | 1915 | Tacoma, Wash. | Tacoma, Wash. | |
| 209602 | | Ga. s. | Budde | 19 | 15 | 38.0 | 15.3 | 4.0 | Fsh. | 1 | 30 | 1909 | Patchogue, N. Y. | Patchogue, N. Y. | |
| 213585 | | Ga. s. | Bud Fisher | 9 | 6 | 40.0 | 11.5 | 4.2 | Fsh. | 2 | 20 | 1915 | Los Angeles, Cal. | Los Angeles, Cal. | |
| 215036 | | Ga. y. | Bud Jr. | 19 | 18 | 40.0 | 13.3 | 4.5 | Yct. | 2 | 24 | 1917 | Camden, N. J. | Philadelphia, Pa. | |
| 206894 | | Ga. s. | Buffalo | 10 | 7 | 36.6 | 11.9 | 3.0 | Pas. | 2 | 2 | 1909 | Port Lavaca, Tex. | Port Lavaca, Tex. | |
| 207078 | | Ga. s. | Buffalo | 14 | 9 | 50.2 | 16.9 | 4.8 | Frt. | 2 | 36 | 1909 | Miami, Fla. | Miami, Fla. | |
| 207208 | | Ga. s. | Buffalo | 10 | 9 | 38.0 | 8.0 | 2.0 | Pas. | 1 | 12 | 1909 | Vicksburg, Miss. | Vicksburg, Miss. | |
| 207949 | | Ga. s. | Buffalo | 14 | 12 | 49.0 | 12.3 | 3.9 | Pas. | 1 | 1 | 1910 | Seldovia, Alaska | Juneau, Alaska | |
| 208046 | | Ga. s. | Buffalo | 25 | 17 | 42.3 | 12.4 | 6.2 | Fsh. | 1 | 24 | 1911 | Seattle, Wash. | Seldovia, Alaska | |
| 210545 | | Ga. s. | Buffalo | 13 | 7 | 42.8 | 13.9 | 4.0 | Frt. | 2 | 25 | 1912 | Cleveland, Fla. | Key West, Fla. | |
| 202818 | | Ga. s. | Buffalo Bill | 7 | 5 | 35.2 | 8.4 | 2.9 | Pas. | 2 | 2 | 1905 | Marshfield, Ore. | Marshfield, Ore. | |
| 208303 | | Ga. s. | Bug | 7 | 6 | 31.4 | 8.2 | 3.6 | Frt. | 2 | 40 | 1911 | Port Townsend, Wash. | Port Townsend, Wash. | |
| 215659 | | Ga. s. | Bug II | 21 | 14 | 50.5 | 11.6 | 5.5 | Frt. | 0 | 40 | 1917 | do. | do. | |
| 213943 | | Ga. s. | Buik | 9 | 8 | 33.4 | 10.4 | 3.0 | Fsh. | 2 | 22 | 1919 | Apalachicola, Fla. | Apalachicola, Fla. | |
| 3110 | | Ga. s. | Bulah Potter | 9 | 6 | 30.6 | 13.0 | 3.0 | Mso. | 1 | 1 | 1913 | Patchogue, N. Y. | Greenport, N. Y. | |
| 211850 | | *Ga. p. | Bull Dog | 22 | 22 | 44.3 | 20.0 | 3.3 | Fer. | 1 | 12 | 1913 | Manitou, N. Dak. | Pamplin, N. Dak. | |
| 211096 | | Ga. s. | Bull Moose | 18 | 12 | 38.7 | 13.0 | 5.8 | Fsh. | 5 | 5 | 1913 | Seattle, Wash. | Seattle, Wash. | |
| 3851 | | Ga. s. | Bull River | 15 | 12 | 36.7 | 10.4 | 4.6 | Tow. | 10 | 1 | 1909 | Charleston, S. C. | Charleston, S. C. | |
| 212456 | | Ga. s. | Bullet | 6 | 6 | 25.3 | 7.8 | 3.2 | Fsh. | 2 | 10 | 1873 | New York, N. Y. | Milwaukee, Wis. | |
| 207038 | | Ga. s. | Bunco | 12 | 11 | 38.8 | 9.0 | 3.6 | Pas. | 1 | 21 | 1901 | Yonkers, N. Y. | Port Lavaca, Tex. | |
| 213161 | | Ga. s. | Buona Ventura | 20 | 26 | 43.2 | 15.7 | 5.0 | Frt. | 3 | 25 | 1911 | Philadelphia, Pa. | Philadelphia, Pa. | |
| 213278 | | Ga. s. | Bunker | 14 | 10 | 40.0 | 11.8 | 5.0 | Fsh. | 2 | 19 | 1915 | Erie, Pa. | Erie, Pa. | |
| 3071 | | Ga. s. | Burdette | 14 | 13 | 45.0 | 15.0 | 4.0 | Mso. | 1 | 1 | 1891 | Patchogue, N. Y. | New York, N. Y. | |
| 212479 | | Ga. s. | Burlington | 9 | 9 | 39.5 | 0.7 | 2.8 | Tow. | 2 | 2 | 1911 | Kell-Surry, Ill. | Milwaukee, Wis. | |
| 216070 | | Ga. s. | Burnett | 38 | 30 | 60.1 | 15.4 | 7.0 | Fsh. | 7 | 5 | 1915 | Old Harbor, Wash. | Seattle, Wash. | |
| 209176 | | Ga. s. | Burr Oak | 8 | 5 | 35.0 | 8.0 | 3.7 | Pas. | 1 | 20 | 1904 | St. Joseph, Mich. | St. Louis, Mo. | |
| 1481 | | Ga. s. | Buster | 31 | 10 | 53.0 | 14.5 | 6.0 | Fsh. | 5 | 2 | 1891 | San Francisco, Cal. | Juneau, Alaska | |
| 207484 | | Ga. s. | Buster | 12 | 8 | 33.6 | 10.5 | 3.2 | Tow. | 1 | 36 | 1909 | South Jacksonville, Fla. | Jacksonville, Fla. | |
| 210742 | | Ga. s. | Buster | 5 | 5 | 23.6 | 7.6 | 3.2 | Fsh. | 2 | 7 | 1909 | Little Suamico, Wis. | Milwaukee, Wis. | |
| 211232 | | Ga. s. | Buster | 10 | 7 | 31.0 | 10.8 | 3.0 | Fsh. | 4 | 16 | 1913 | Odessa, Wash. | Tacoma, Wash. | |
| 210480 | | Ga. s. | Busy Dollar | 33 | 20 | 52.8 | 10.2 | 4.0 | Pas. | 2 | 30 | 1912 | Princeton, Wis. | Milwaukee, Wis. | |
| 206552 | | Ga. s. | Butcher | 10 | 7 | 35.1 | 9.8 | 4.2 | Frt. | 1 | 40 | 1909 | Oakland, Cal. | San Francisco, Cal. | |
| 208720 | | Ga. s. | Butcher | 10 | 7 | 37.5 | 10.1 | 3.7 | Pas. | 1 | 14 | 1911 | Tacoma, Wash. | Tacoma, Wash. | |
| 204131 | | Ga. y. | Butterfly | 47 | 32 | 83.6 | 12.0 | 6.6 | Yct. | 3 | 1 | 1907 | Long Island City, N. Y. | Buffalo, N. Y. | |
| 211221 | | *Ga. p. | Butterfly | 20 | 14 | 51.9 | 13.0 | 3.0 | Tow. | 2 | 60 | 1913 | Muscatine, Ill. | Dubuque, Iowa | |
| 210085 | | Ga. s. | Buvco | 11 | 8 | 40.0 | 10.0 | 4.5 | Mso. | 3 | 40 | 1910 | Stockton, Ala. | Mobile, Ala. | |
| 214922 | | Ga. s. | Buvco | 8 | 8 | 47.4 | 12.5 | 4.3 | Frt. | 2 | 40 | 1910 | do. | do. | |
| 207690 | | Ga. s. | Bydarky | 52 | 36 | 52.9 | 10.4 | 7.6 | Pas. | 8 | 70 | 1910 | Seldovia, Alaska | Juneau, Alaska | |
| 3887 | | Ga. s. | Bye | 12 | 10 | 45.0 | 13.3 | 3.9 | Frt. | 2 | 1 | 1901 | Rockhall, Md. | Baltimore, Md. | |
| 207783 | | Ga. s. | Bye Bye | 5 | 5 | 29.0 | 7.9 | 2.4 | Fsh. | 1 | 0 | 1909 | Georgetown, S. C. | Georgetown, S. C. | |
| C. | | | | | | | | | | | | | | | |
| 207656 | | Ga. p. | C. B. & Q. 02 | 14 | 9 | 54.0 | 12.0 | 2.5 | Tow. | 2 | 1 | 1910 | Dubuque, Iowa | Chicago, Ill. | |
| 207451 | | Ga. s. | C. C. Co. No. 1 | 21 | 14 | 43.7 | 11.6 | 4.6 | Pas. | 1 | 40 | 1910 | Port Townsend, Wash. | Seattle, Wash. | |
| 205534 | | Ga. s. | C. E. | 14 | 9 | 44.2 | 10.4 | 3.5 | Pas. | 1 | 30 | 1908 | Charleston, Wash. | Tacoma, Wash. | |
| 125816 | | Ga. s. | C. Harvey | 23 | 23 | 50.7 | 13.2 | 4.5 | Fsh. | 7 | 1 | 1890 | Lower Bank, N. J. | Philadelphia, Pa. | |
| 127655 | | Ga. s. | C. Steward | 10 | 7 | 36.4 | 10.8 | 4.0 | Tow. | 1 | 1 | 1902 | Ballard, Wash. | Juneau, Alaska | |

¹ Formerly U. S. L. S. Bullet.

¹ Formerly st. s. Kodak.

MERCHANT MOTOR VESSELS OF THE UNITED STATES—Continued.

| Official No. | Signal letters. | Rtg. | Name of vessel. | Gross tonnage. | Net tonnage. | Length. | Breadth. | Depth. | Service. | Crew. | Indicated horsepower. | When built. | Where built. | Home port (where permanent document issues). |
|--------------|-----------------|--------|----------------------|----------------|--------------|---------|----------|--------|----------|-------|-----------------------|-------------|------------------------|--|
| 213691 | | Ga. s. | O. and C. | 7 | 6 | 27.5 | 9.4 | 3.2 | Fsh. | 2 | 15 | 1915 | St. James, Mich. | Grand Haven, Mich. |
| 210410 | | Ga. p. | C. & D. | 12 | 12 | 58.7 | 12.1 | 4.7 | Tow. | 1 | 15 | 1918 | Steubenville, Ohio | Chincinnati, Ohio. |
| 127061 | | Ga. s. | O. A. Dolliver | 20 | 19 | 48.0 | 15.3 | 6.8 | Mso. | 1 | 1 | 1894 | Bristol, Me. | Rockland, Me. |
| 205290 | | Ga. s. | O. A. McNeill | 10 | 7 | 38.8 | 9.8 | 4.7 | Tow. | 1 | 40 | 1900 | Belvedere, Cal. | San Francisco, Cal. |
| 120445 | | Ga. s. | O. A. Vreeland | 14 | 13 | 39.5 | 15.3 | 4.1 | Pas. | 1 | 14 | 1882 | Port Washington, N. Y. | New York, N. Y. |
| 205357 | | Ga. s. | C. C. C. 111 | 16 | 15 | 43.4 | 11.2 | 4.4 | Yct. | 2 | 24 | 1908 | Murkree, Mich. | Philadelphia, Pa. |
| 202719 | | Ga. s. | C. O. Isabell | 10 | 12 | 49.2 | 11.9 | 5.9 | Tow. | 2 | 2 | 1905 | Bellport, N. C. | New Bern, N. C. |
| 127086 | | Ga. s. | C. F. Cox | 12 | 10 | 31.9 | 14.0 | 5.4 | Frt. | 2 | 2 | 1894 | Perry, Mo. | Lubeo, Me. |
| 120492 | | Ga. s. | C. F. Wahl | 14 | 10 | 39.9 | 15.5 | 3.8 | Frt. | 2 | 2 | 1888 | Atlantic City, N. J. | Philadelphia, Pa. |
| 127118 | | Ga. s. | C. G. Martin | 5 | 5 | 29.4 | 12.2 | 5.9 | Pas. | 1 | 2 | 1890 | Hightstown, N. J. | St. Augustine, Fla. |
| 127330 | | Ga. s. | C. G. Smithers | 6 | 6 | 44.0 | 14.0 | 3.0 | Frt. | 2 | 24 | 1899 | Camden, Va. | Wilmington, Del. |
| 210715 | | Ga. s. | C. H. Dolmas | 30 | 10 | 60.5 | 14.4 | 6.0 | Fsh. | 2 | 30 | 1912 | Panama, Va. | Tampa, Fla. |
| 128710 | | Ga. s. | C. H. Green | 19 | 17 | 49.3 | 16.0 | 4.6 | Mso. | 2 | 2 | 1891 | Bayport, N. Y. | Perth Amboy, N. J. |
| 209321 | | Ga. s. | C. H. M. | 11 | 11 | 30.5 | 9.5 | 3.7 | Fsh. | 2 | 15 | 1907 | Green Bay, Wis. | Milwaukee, Wis. |
| 204911 | | Ga. s. | C. J. Peterson | 39 | 17 | 62.8 | 20.4 | 5.2 | Frt. | 6 | 20 | 1908 | Greenwich, N. J. | Philadelphia, Pa. |
| 205065 | | Ga. s. | C. L. Faulkner | 8 | 6 | 46.0 | 11.8 | 3.5 | Frt. | 1 | 30 | 1908 | Fairbanks, Md. | Baltimore, Md. |
| 127122 | | Ga. s. | C. L. Maguire | 13 | 11 | 41.7 | 13.6 | 3.9 | Mso. | 2 | 2 | 1892 | Bremont, Me. | Castine, Me. |
| 125601 | | Ga. s. | C. L. Wisley | 14 | 14 | 69.8 | 13.0 | 3.8 | Tow. | 2 | 30 | 1910 | Setauket, N. Y. | New Bern, N. C. |
| 207869 | | Ga. p. | C. L. Woolridge | 14 | 14 | 69.8 | 13.0 | 3.8 | Tow. | 2 | 30 | 1910 | Clarington, Ohio | Pittsburgh, Pa. |
| 211569 | | Ga. p. | C. L. Wheeler | 13 | 8 | 35.8 | 11.4 | 2.1 | Pas. | 1 | 15 | 1913 | Madison, Ark. | Memphis, Tenn. |
| 208048 | | Ga. s. | C. M. B. | 8 | 6 | 38.0 | 12.8 | 3.3 | Pas. | 1 | 12 | 1905 | Bay Shore, N. Y. | Patchogue, N. Y. |
| 125010 | | Ga. s. | C. M. Harris | 24 | 22 | 45.0 | 16.0 | 0.8 | Fsh. | 5 | 20 | 1872 | Noank, Conn. | New York, N. Y. |
| 127635 | | Ga. s. | C. N. Whitford | 9 | 6 | 27.0 | 12.4 | 4.1 | Fsh. | 2 | 18 | 1902 | Old Mystic, Conn. | New Bedford, Mass. |
| 209376 | | Ga. s. | C. O. Bowers | 23 | 18 | 47.9 | 12.8 | 5.2 | Pas. | 1 | 50 | 1911 | Stockton, Cal. | San Francisco, Cal. |
| 215644 | | Ga. s. | C. O. Jones | 14 | 12 | 30.0 | 10.2 | 4.3 | Frt. | 1 | 18 | 1890 | Marselles, Ill. | Peoria, Ill. |
| 214717 | | Ga. s. | C. P. Dey | 23 | 16 | 50.0 | 17.0 | 4.2 | Frt. | 1 | 15 | 1917 | Southport, N. C. | Wilmington, N. C. |
| 127058 | | Ga. s. | C. P. Garrett | 10 | 10 | 42.0 | 8.0 | 3.7 | Oys. | 1 | 1 | 1894 | Bowlers, Va. | Reedville, Va. |
| 201598 | | Ga. p. | C. R. Hull | 14 | 14 | 52.0 | 12.5 | 2.5 | Tow. | 5 | 1 | 1904 | Vicksburg, Miss. | Philadelphia, Miss. |
| 127406 | | Ga. s. | C. R. Prouty | 10 | 7 | 32.2 | 12.0 | 3.0 | Frt. | 1 | 15 | 1899 | Indianola, Tex. | Galveston, Tex. |
| 207302 | | Ga. s. | C. S. Sofield | 40 | 33 | 55.2 | 18.8 | 6.7 | Fsh. | 3 | 80 | 1910 | Tottenville, N. Y. | Bridgeport, Conn. |
| 200357 | | Ga. s. | C. T. Eure | 13 | 11 | 43.7 | 14.7 | 3.6 | Frt. | 2 | 2 | 1903 | Portsmouth, Va. | Norfolk, Va. |
| 200637 | | Ga. s. | C. T. Hermann | 13 | 10 | 49.8 | 13.0 | 3.3 | Frt. | 2 | 20 | 1903 | Shalotte, N. C. | Wilmington, N. C. |
| 206850 | | Ga. p. | C. W. Burt | 13 | 13 | 59.0 | 10.9 | 2.3 | Pas. | 4 | 28 | 1909 | Ford, Ky. | Louisville, Ky. |
| 207669 | | Ga. s. | C. W. Drannek | 11 | 8 | 52.5 | 9.5 | 3.4 | Frt. | 2 | 15 | 1910 | Dellaville, Va. | Cape Charles, Va. |
| 127462 | | Ga. s. | C. W. Felderman | 9 | 6 | 45.0 | 14.0 | 3.2 | Frt. | 2 | 2 | 1900 | Droka, Va. | Norfolk, Va. |
| 213158 | | Ga. s. | C. W. Hand | 35 | 13 | 60.7 | 10.8 | 6.0 | Oys. | 3 | 15 | 1915 | Solemons, Md. | Philadelphia, Pa. |
| 207415 | | Ga. s. | C. W. Turner | 14 | 10 | 55.4 | 12.0 | 4.0 | Frt. | 3 | 45 | 1910 | Duluth, Minn. | Duluth, Minn. |
| 211101 | | Ga. s. | C. Washington Colyer | 43 | 41 | 61.0 | 10.2 | 5.6 | Pas. | 2 | 76 | 1913 | Morhead City, N. C. | New York, N. Y. |
| 5992 | | Ga. s. | O. and R. Tarbox | 22 | 12 | 47.4 | 15.0 | 6.2 | Frt. | 2 | 2 | 1855 | Westport, Mo. | Eastport, Me. |
| 213877 | | Ga. s. | Cable | 25 | 23 | 47.0 | 16.0 | 0.0 | Frt. | 2 | 42 | 1916 | Port Jefferson, N. Y. | New York, N. Y. |
| 213510 | | Ga. s. | Cabrillo | 14 | 12 | 40.6 | 12.2 | 6.4 | Frt. | 2 | 20 | 1915 | San Diego, Cal. | San Diego, Cal. |
| 127541 | KQVS | Ga. y. | Cachalot | 41 | 37 | 66.2 | 17.3 | 8.8 | Yct. | 5 | 2 | 1899 | Tottenville, N. Y. | Boston, Mass. |
| 200897 | | Ga. s. | Cachalot | 8 | 7 | 40.5 | 10.0 | 4.5 | Mso. | 4 | 10 | 1901 | Tiverton, R. I. | Newport, R. I. |
| 212017 | | Ga. p. | Cadito | 20 | 20 | 60.8 | 10.0 | 2.7 | Tow. | 3 | 60 | 1914 | Shreveport, La. | St. Louis, Mo. |
| 120114 | | Ga. s. | Cadle V. | 7 | 6 | 31.0 | 13.3 | 3.4 | Mso. | 2 | 2 | 1883 | Patchogue, N. Y. | Perth Amboy, N. J. |
| 205330 | | Ga. s. | Cadet | 10 | 8 | 35.2 | 9.2 | 4.3 | Tow. | 2 | 30 | 1905 | Brooklyn, N. Y. | New York, N. Y. |
| 127557 | | Ga. s. | Caesar | 8 | 8 | 36.0 | 10.5 | 4.5 | Fsh. | 2 | 25 | 1902 | Ballard, Wash. | Juneau, Alaska. |
| 200003 | | Ga. s. | Cake Walk | 7 | 6 | 34.2 | 9.0 | 2.5 | Oys. | 1 | 20 | 1000 | Tilghmans Island, Md. | Reedville, Va. |
| 210659 | LQQG | Ga. y. | Calabash | 61 | 43 | 66.0 | 16.7 | 8.1 | Yct. | 4 | 56 | 1912 | Camden, N. J. | Miami, Fla. |
| 206056 | | Ga. s. | Calfee | 13 | 9 | 43.0 | 13.3 | 4.0 | Frt. | 1 | 50 | 1907 | Lopez, Wash. | Seattle, Wash. |
| 212397 | | Ga. s. | Calhoun | 10 | 7 | 35.5 | 9.1 | 3.0 | Pas. | 1 | 25 | 1913 | Tampa, Fla. | Tampa, Fla. |
| 214813 | | Ga. s. | Calender | 30 | 24 | 51.8 | 14.3 | 6.3 | Fsh. | 7 | 40 | 1917 | Tacoma, Wash. | Seattle, Wash. |
| 214978 | | Ga. s. | Calhoun | 6 | 6 | 41.5 | 7.9 | 2.8 | Pas. | 3 | 15 | 1917 | Calhoun, Ky. | Louisville, Ky. |
| 201737 | | Ga. y. | Caliban | 19 | 13 | 40.0 | 17.0 | 3.0 | Yct. | 2 | 15 | 1905 | Port Orange, Fla. | New York, N. Y. |
| 203181 | | Ga. s. | California | 31 | 16 | 58.2 | 14.1 | 7.3 | Pld. | 2 | 105 | 1910 | San Francisco, Cal. | San Francisco, Cal. |
| 212330 | | Ga. s. | California | 29 | 20 | 50.5 | 14.5 | 0.1 | Fsh. | 7 | 35 | 1914 | Tacoma, Wash. | Ketchikan, Alaska. |
| 214355 | | Ga. s. | California | 22 | 15 | 47.2 | 13.7 | 5.9 | Frt. | 1 | 50 | 1915 | Los Angeles, Cal. | Los Angeles, Cal. |
| 216543 | | Ga. s. | California | 23 | 10 | 40.3 | 13.7 | 0.3 | Fsh. | 3 | 50 | 1917 | San Francisco, Cal. | San Diego, Cal. |
| 207413 | LBMF | Ga. y. | Callip | 22 | 15 | 53.5 | 11.5 | 6.2 | Yct. | 2 | 30 | 1910 | Camden, N. J. | Philadelphia, Pa. |
| 211532 | | Ga. s. | Callista D. Morrill | 18 | 9 | 52.0 | 13.6 | 5.0 | Frt. | 2 | 54 | 1912 | Friendship, Mo. | Perth Amboy, N. J. |
| 212100 | | Ga. p. | Callie D. | 11 | 9 | 50.0 | 10.0 | 3.0 | Pas. | 1 | 20 | 1912 | Bolmont, Mo. | St. Louis, Mo. |
| 204249 | | Ga. s. | Calypso | 9 | 6 | 52.6 | 9.1 | 3.2 | Pas. | 1 | 1 | 1907 | Seattle, Wash. | Seattle, Wash. |
| 206289 | | Ga. y. | Calypso | 10 | 13 | 53.7 | 10.8 | 4.5 | Yct. | 2 | 30 | 1909 | New York, N. Y. | New York, N. Y. |
| 207620 | | Ga. s. | Calypso | 7 | 6 | 35.0 | 8.8 | 3.6 | Pas. | 1 | 1 | 1908 | Portland, Conn. | Hartford, Conn. |
| 210730 | | Ga. s. | Calypso | 33 | 22 | 57.0 | 14.0 | 5.5 | Frt. | 3 | 10 | 1912 | Long Beach, Cal. | Los Angeles, Cal. |
| 210143 | | Ga. s. | Calypso | 8 | 6 | 29.7 | 8.1 | 4.9 | Mso. | 1 | 12 | 1912 | N. Tonawanda, N. Y. | New York, N. Y. |
| 203806 | | Ga. s. | Cambrila | 14 | 9 | 40.5 | 11.4 | 4.2 | Fsh. | 3 | 10 | 1908 | Mount Vernon, Wash. | Seattle, Wash. |
| 127668 | | Ga. s. | Cambridge | 40 | 35 | 65.5 | 18.8 | 4.0 | Pas. | 3 | 3 | 1902 | Cambridge, Md. | Wilmington, Del. |
| 211064 | | Ga. s. | Cambridge | 13 | 9 | 52.4 | 11.3 | 4.0 | Pas. | 1 | 60 | 1913 | Stockton, Cal. | San Francisco, Cal. |
| 202817 | | Ga. s. | Cannoe | 13 | 11 | 51.2 | 12.0 | 3.3 | Mso. | 1 | 25 | 1906 | Long Beach, Cal. | Los Angeles, Cal. |
| 210143 | | Ga. s. | Cannoe | 24 | 14 | 63.4 | 16.5 | 6.0 | Frt. | 2 | 2 | 1901 | Lubeo, Me. | Eastport, Me. |
| 127540 | | Ga. s. | Campobello | 14 | 9 | 33.0 | 9.5 | 4.8 | Fsh. | 1 | 20 | 1906 | Long Branch, N. J. | Patchogue, N. Y. |
| 212643 | | Ga. s. | Cannon Ball | 13 | 8 | 43.0 | 9.5 | 4.8 | Fsh. | 1 | 20 | 1906 | Long Branch, N. J. | Patchogue, N. Y. |
| 208191 | | Ga. s. | Cannodota | 9 | 9 | 41.9 | 12.1 | 4.8 | Tow. | 2 | 75 | 1910 | San Pedro, Cal. | Los Angeles, Cal. |
| 212658 | | Ga. y. | Canco | 58 | 46 | 75.1 | 14.8 | 7.5 | Yct. | 3 | 100 | 1918 | Seattle, Wash. | Seattle, Wash. |

† Formerly ga. y. Florence Maul.

† Oil engine.

MERCHANT MOTOR VESSELS OF THE UNITED STATES—Continued.

| Official No. | Signal letters. | Rtg. | Name of vessel. | Gross tonnage. | Net tonnage. | Length. | Breadth. | Depth. | Service. | Crew. | Indicated horsepower. | When built. | Where built. | Home port (where permanent document issues). |
|--------------|-----------------|---------|-------------------------|----------------|--------------|---------|----------|--------|----------|-------|-----------------------|-------------|----------------------|--|
| 212192 | | Ga. s. | Candy Kid III. | 12 | 8 | 35.8 | 12.6 | 4.7 | Pas. | 2 | 25 | 1914 | Stratford, Conn. | New York, N. Y. |
| 210801 | | *Ga. p. | Caney Fork | 12 | 6 | 60.7 | 11.2 | 2.2 | Tow. | 4 | 32 | 1912 | Caney Fork, Tenn. | Nashville, Tenn. |
| 127476 | | *Ga. p. | Cannon Ball | 17 | 17 | 64.3 | 14.0 | 2.0 | Fer. | 2 | 1895 | 1895 | Reids Haven, N. D. | Reids Haven, N. D. |
| 206083 | | Ga. y. | Canyasback | 18 | 15 | 52.6 | 10.5 | 4.0 | Yct. | 1 | 40 | 1909 | Bristol, R. I. | Washington, D. C. |
| 215094 | | Ga. s. | Cape Hope | 7 | 7 | 28.0 | 8.2 | 3.1 | Frt. | 2 | 1892 | 1892 | Manitowoc, Wis. | Milwaukee, Wis. |
| 207080 | | Ga. s. | Cape Pigeon | 10 | 9 | 32.2 | 9.5 | 3.8 | Fsh. | 3 | 12 | 1904 | Manistee, Mich. | Grand Haven, Mich. |
| 207126 | | Ga. s. | Cape Pigeon | 8 | 7 | 28.5 | 8.7 | 3.0 | Fsh. | 2 | 10 | 1900 | do. | do. |
| 214732 | | Ga. s. | Cape Spencer | 16 | 11 | 37.3 | 12.0 | 5.8 | Fsh. | 3 | 30 | 1917 | Tacoma, Wash. | Seattle, Wash. |
| 201965 | | Ga. s. | Caprice | 13 | 9 | 50.4 | 11.8 | 4.6 | Fsh. | 1 | 16 | 1905 | Decatur, Wash. | Pt. Townsend, Wash. |
| 5943 | | Ga. s. | Captain | 21 | 17 | 54.3 | 17.7 | 4.6 | Oys. | 3 | 1871 | 1871 | Bayport, N. Y. | New York, N. Y. |
| 127473 | | Ga. s. | Captain | 14 | 13 | 50.0 | 15.0 | 3.3 | Oys. | 2 | 25 | 1900 | Greenport, N. Y. | New Haven, Conn. |
| 214985 | | Ga. s. | Captain | 15 | 6 | 41.0 | 12.0 | 5.3 | Tow. | 1 | 53 | 1917 | Beaumont, Tex. | Port Arthur, Tex. |
| 215721 | | Ga. s. | Captain | 45 | 37 | 70.5 | 19.8 | 5.4 | Fsh. | 1 | 60 | 1917 | Morhead, N. C. | Beaufort, N. C. |
| 208473 | LBTV | Ga. s. | CAPTAIN COLLIER | 128 | 78 | 90.8 | 22.0 | 8.9 | Frt. | 4 | 75 | 1911 | Philadelphia, Pa. | Port Arthur, Tex. |
| 127412 | | Ga. s. | Capt. Dan | 9 | 7 | 30.8 | 12.6 | 3.6 | Oys. | 1 | 1900 | 1900 | Stratford, Conn. | New York, N. Y. |
| 210672 | | Ga. s. | Capt. Dan II | 17 | 12 | 41.0 | 14.8 | 4.3 | Frt. | 2 | 32 | 1912 | do. | do. |
| 207335 | | Ga. s. | Capt. Dan II | 37 | 19 | 62.7 | 18.8 | 4.7 | Fsh. | 13 | 40 | 1910 | Beaufort, N. C. | Beaufort, N. C. |
| 208430 | | Ga. s. | Captain Jack | 14 | 11 | 47.6 | 11.9 | 5.4 | Frt. | 1 | 60 | 1911 | Orange, Tex. | Morgan City, La. |
| 212171 | | Ga. y. | Captain Jack | 29 | 23 | 51.8 | 16.0 | 5.2 | Yct. | 1 | 65 | 1914 | New York, N. Y. | New York, N. Y. |
| 111326 | | Ga. s. | Captain Joe | 23 | 21 | 53.0 | 14.0 | 4.0 | Msc. | 1 | 1901 | 1901 | Ocean Side, N. Y. | do. |
| 107614 | | Ga. s. | Capt. Joe II | 30 | 27 | 56.2 | 15.3 | 4.1 | Pas. | 1 | 1899 | 1899 | East Boothbay, Me. | Patchogue, N. Y. |
| 204120 | | Ga. s. | Captain Lew | 9 | 7 | 36.2 | 13.6 | 3.5 | Pas. | 1 | 10 | 1907 | Ocean City, N. J. | do. |
| 209894 | | Ga. s. | Capt. Lew II | 14 | 13 | 47.8 | 15.2 | 4.5 | Pas. | 1 | 36 | 1912 | do. | Philadelphia, Pa. |
| 211301 | | *Ga. p. | Capt. Lyerly | 20 | 8 | 62.0 | 14.0 | 3.0 | Tow. | 3 | 40 | 1913 | Gadsden, Ala. | Mobile, Ala. |
| 206005 | | Ga. s. | Capt. Chas. Rock | 15 | 10 | 42.7 | 12.0 | 4.8 | Pas. | 1 | 50 | 1908 | Tiburon, Cal. | San Francisco, Cal. |
| 205856 | | Ga. s. | Capt. Sam II | 6 | 6 | 32.5 | 9.2 | 2.8 | Msc. | 1 | 7 | 1908 | Beaufort, N. C. | Beaufort, N. C. |
| 216162 | | Ga. y. | Capt. Frank Dow Ramsden | 25 | 17 | 60.0 | 11.2 | 5.8 | Yct. | 2 | 300 | 1918 | New York, N. Y. | New York, N. Y. |
| 213016 | LFHC | Ga. y. | CAPTIVA | 270 | 218 | 129.7 | 21.2 | 7.9 | Yct. | 13 | 150 | 1915 | do. | do. |
| 209727 | | Ga. s. | Cardale I | 11 | 10 | 59.2 | 10.4 | 3.2 | Pas. | 2 | 75 | 1912 | Miami, Fla. | Key West, Fla. |
| 212315 | | Ga. s. | Cardale | 11 | 8 | 38.6 | 9.9 | 3.8 | Msc. | 1 | 14 | 1911 | Atlant., N. G. | Beaufort, N. C. |
| 210024 | | Ga. s. | Carena | 22 | 9 | 53.7 | 13.3 | 4.9 | Fsh. | 0 | 25 | 1912 | Boothbay Harbor, Me. | Portland, Me. |
| 201040 | | Ga. s. | Carib | 14 | 13 | 44.4 | 13.6 | 5.1 | Pas. | 3 | 1901 | 1901 | Coconut Grove, Fla. | Perth Amboy, N. J. |
| 202422 | | Ga. s. | Carita | 11 | 11 | 45.0 | 13.8 | 3.0 | Frt. | 1 | 1905 | 1905 | Morhead City, S. C. | Miami, Fla. |
| 127187 | | Ga. s. | Carita | 20 | 8 | 45.3 | 12.4 | 5.2 | Tow. | 3 | 80 | 1895 | Port Angeles, Wash. | Juneau, Alaska. |
| 210685 | | *Ga. p. | Carl F. | 9 | 8 | 55.8 | 10.2 | 2.0 | Tow. | 1 | 15 | 1912 | Hazel, Ohio. | Louisville, Ky. |
| 213583 | | Ga. s. | Carl E. | 23 | 16 | 48.1 | 18.3 | 4.1 | Oys. | 2 | 40 | 1915 | Bay St. Louis, Miss. | Gulfport, Miss. |
| 202382 | | Ga. s. | Carl T. | 12 | 12 | 48.0 | 12.8 | 2.5 | Msc. | 1 | 17 | 1905 | Beaufort, N. C. | Beaufort, N. C. |
| 207009 | | Ga. s. | Carlew | 5 | 5 | 30.3 | 8.4 | 3.4 | Pas. | 1 | 10 | 1900 | Manistee, Mich. | Grand Haven, Mich. |
| 127507 | | Ga. s. | Carlisle | 15 | 10 | 43.9 | 10.8 | 5.1 | Fsh. | 1 | 1 | 1901 | New Whatcom, Wash. | Seattle, Wash. |
| 207091 | | Ga. s. | Carlisle | 9 | 9 | 32.9 | 11.1 | 3.4 | Fsh. | 1 | 10 | 1910 | Ketchikan, Alaska. | Ketchikan, Alaska. |
| 214998 | | Ga. s. | Carlisle | 81 | 65 | 80.8 | 20.0 | 4.9 | Frt. | 3 | 50 | 1917 | Bellingham, Wash. | Cordova, Alaska. |
| 210038 | | Ga. s. | Carlisle I | 30 | 20 | 51.0 | 14.0 | 6.1 | Fsh. | 7 | 50 | 1912 | Tacoma, Wash. | Seattle, Wash. |
| 214872 | | Ga. s. | Carlisle II | 41 | 23 | 54.4 | 19.9 | 5.6 | Pas. | 3 | 75 | 1917 | Bellingham, Wash. | do. |
| 214902 | | Ga. s. | Carlson | 18 | 15 | 42.0 | 12.3 | 5.5 | Fsh. | 7 | 30 | 1917 | Seattle, Wash. | do. |
| 120792 | | Ga. s. | Carlotta | 6 | 5 | 20.4 | 12.2 | 3.5 | Fsh. | 2 | 1881 | 1881 | Charleston, S. C. | Charleston, S. C. |
| 127740 | | Ga. s. | Carmelita | 6 | 6 | 29.9 | 10.7 | 4.6 | Msc. | 1 | 1903 | 1903 | Bristol, Me. | Rockland, Me. |
| 210007 | | Ga. s. | Carmen | 35 | 23 | 55.6 | 16.2 | 6.4 | Fsh. | 2 | 50 | 1912 | Dockton, Wash. | Juneau, Alaska. |
| 211042 | | Ga. s. | Carmen | 35 | 28 | 49.4 | 16.1 | 7.3 | Fsh. | 2 | 30 | 1913 | do. | Tacoma, Wash. |
| 215971 | LJQF | Ga. s. | Carmen | 1,010 | 1,272 | 233.3 | 44.5 | 10.5 | Frt. | 20 | 480 | 1918 | Astoria, Ore. | Astoria, Ore. |
| 216335 | | Ga. y. | Carmelita | 18 | 12 | 51.5 | 10.8 | 5.1 | Yct. | 1 | 150 | 1918 | New York, N. Y. | New York, N. Y. |
| 208538 | | Ga. s. | Carmatton | 7 | 6 | 27.8 | 8.4 | 2.9 | Fsh. | 2 | 9 | 1903 | Manitowoc, Wis. | Milwaukee, Wis. |
| 206536 | LBDW | Ga. y. | Carnegie | 323 | 246 | 135.6 | 32.2 | 11.8 | Yct. | 12 | 150 | 1909 | Brooklyn, N. Y. | Washington, D. C. |
| 126311 | | Ga. s. | Carola | 5 | 5 | 28.0 | 12.6 | 3.0 | Pas. | 1 | 1885 | 1885 | Patchogue, N. Y. | Patchogue, N. Y. |
| 212212 | | Ga. y. | Carola | 17 | 11 | 49.2 | 10.3 | 4.7 | Yct. | 2 | 90 | 1910 | Bayonne, N. J. | New York, N. Y. |
| 215445 | | Ga. s. | Carolen | 27 | 18 | 46.5 | 13.5 | 6.4 | Fsh. | 8 | 40 | 1917 | Tacoma, Wash. | Seattle, Wash. |
| 120075 | | Ga. s. | Carolina | 33 | 29 | 49.3 | 15.0 | 4.2 | Pas. | 3 | 16 | 1882 | Emyrna, N. C. | Charleston, S. C. |
| 205182 | | *Ga. p. | Carolina | 24 | 21 | 53.5 | 12.0 | 2.8 | Fer. | 2 | 30 | 1908 | Evarts, S. Dak. | Pembina, S. Dak. |
| 213260 | | Ga. s. | Carolina | 14 | 10 | 43.5 | 10.8 | 5.0 | Pas. | 1 | 24 | 1913 | Pittsburgh, Pa. | New York, N. Y. |
| 14424 | | Ga. s. | Caroline | 28 | 20 | 48.9 | 10.1 | 4.8 | Tow. | 1 | 30 | 1858 | Fall River, Mass. | Providence, R. I. |
| 127321 | | Ga. s. | Caroline | 14 | 7 | 41.9 | 10.0 | 3.2 | Pas. | 1 | 1899 | 1899 | Benicia, Cal. | San Francisco, Cal. |
| 205376 | | Ga. s. | Caroline | 6 | 6 | 32.8 | 8.0 | 3.2 | Pas. | 1 | 25 | 1907 | Swansea, Mass. | Fall River, Mass. |
| 209146 | | Ga. s. | Caroline | 11 | 7 | 41.0 | 10.2 | 3.0 | Msc. | 1 | 38 | 1911 | Ingallston, Mich. | Marquette, Mich. |
| 209430 | | Ga. s. | Caroline | 26 | 12 | 48.3 | 12.6 | 5.1 | Pas. | 1 | 60 | 1911 | Portsmouth, Va. | Norfolk, Va. |
| 213249 | | Ga. y. | Caroline | 31 | 20 | 52.7 | 15.6 | 5.3 | Yct. | 3 | 50 | 1915 | Boston, Mass. | Boston, Mass. |
| 213417 | | Ga. s. | Caroline | 37 | 25 | 53.5 | 17.5 | 5.3 | Frt. | 3 | 50 | 1915 | Tottenville, N. Y. | New York, N. Y. |
| 216312 | | Ga. s. | Caroline | 67 | 59 | 71.3 | 18.2 | 6.7 | Fsh. | 15 | 72 | 1918 | St. Marys, Ga. | Formandina, Fla. |
| 126302 | | Ga. s. | Caroline Augusta | 25 | 25 | 57.0 | 15.5 | 5.4 | Frt. | 1 | 30 | 1874 | Gravesend, N. Y. | Providence, R. I. |
| 125442 | | Ga. s. | Caroline Dixon | 47 | 27 | 59.0 | 22.0 | 4.7 | Frt. | 1 | 20 | 1878 | San Francisco, Cal. | Los Angeles, Cal. |
| 204060 | | *Ga. p. | Carolyn | 12 | 12 | 51.0 | 13.8 | 3.0 | Msc. | 2 | 1907 | 1907 | Madison, Ind. | Evansville, Ind. |
| 207334 | | Ga. s. | Carolyn | 14 | 14 | 42.9 | 13.3 | 4.6 | Fsh. | 2 | 15 | 1910 | Charleston, S. C. | Charleston, S. C. |
| 207333 | | *Ga. p. | Carolyn W. | 14 | 14 | 59.0 | 11.3 | 2.3 | Msc. | 2 | 25 | 1910 | Madison, Ind. | Cincinnati, Ohio. |
| 213780 | | Ga. s. | Carp | 9 | 9 | 28.2 | 9.4 | 2.8 | Frt. | 1 | 8 | 1912 | Green Bay, Wis. | Milwaukee, Wis. |

1 Formerly ga. s. Ramsden.

† Oil engine.

MERCHANT MOTOR VESSELS OF THE UNITED STATES—Continued.

| Official No. | Signal letters. | Rtg. | Name of vessel. | Gross tonnage. | Net tonnage. | Length. | Breadth. | Depth. | Service. | Crew. | Indicated horsepower. | When built. | Where built. | Home port (where permanent issues). |
|--------------|-----------------|--------|----------------------|----------------|--------------|---------|----------|--------|----------|-------|-----------------------|-------------|------------------------|-------------------------------------|
| 125741 | | Ga. s. | Carrie | 33 | 19 | 78.4 | 16.3 | 3.4 | Frt. | 1 | 30 | 1879 | Espy, Pa. | Wilmington, Del. |
| 126112 | | Ga. s. | Carrie | 17 | 15 | 47.2 | 16.2 | 3.5 | Oys. | 2 | | 1883 | Fish River, Ala. | Mobile, Ala. |
| 126423 | | Ga. s. | Carrie | 27 | 25 | 47.5 | 16.3 | 6.1 | Frt. | 2 | | 1887 | Tottenville, N. Y. | New York, N. Y. |
| 127017 | | Ga. s. | Carrie | 7 | 6 | 26.0 | 12.9 | 4.1 | Frt. | 1 | | 1893 | Groton, Conn. | New London, Conn. |
| 127696 | | Ga. s. | Carrie | 8 | 8 | 35.0 | 12.0 | 4.0 | Frt. | 1 | | 1909 | Port Republic, N. Y. | Philadelphia, Pa. |
| 203807 | | Ga. s. | Carrie | 12 | 8 | 40.9 | 11.1 | 2.8 | Msc. | 2 | 16 | 1907 | Punta Gorda, Fla. | Tampa, Fla. |
| 206301 | | Ga. s. | Carrie | 9 | 6 | 33.0 | 9.0 | 2.8 | Msc. | 1 | 12 | 1907 | Atlanta, N. C. | Beaufort, N. C. |
| 215208 | | Ga. s. | Carrie | 11 | 9 | 38.4 | 10.8 | 3.3 | Frt. | 1 | 14 | 1909 | Charleston, S. C. | Philadelphia, Pa. |
| 213445 | | Ga. s. | Carrie I. | 10 | 10 | 32.5 | 9.7 | 3.5 | Pas. | 1 | 12 | 1909 | College Point, N. Y. | New York, N. Y. |
| 202958 | | Ga. s. | Carrie A. | 7 | 8 | 31.0 | 11.7 | 3.0 | Frt. | 1 | | 1882 | St. Albans, N. Y. | Patchogue, N. Y. |
| 126526 | | Ga. s. | Carrie A. | 9 | 8 | 41.0 | 11.6 | 3.4 | Frt. | 1 | | 1882 | Yonkers, N. Y. | Mobile, Ala. |
| 161510 | | Ga. s. | Carrie B. | 19 | 12 | 51.9 | 14.4 | 5.5 | Frt. | 2 | | 1882 | Yonkers, N. Y. | Eastport, Me. |
| 215251 | | Ga. s. | Carrie B. | 12 | 9 | 35.5 | 11.8 | 3.0 | Frt. | 2 | 20 | 1917 | Charleston, S. C. | Charleston, S. C. |
| 200512 | | Ga. s. | Carrie Bell. | 16 | 12 | 41.3 | 10.0 | 3.3 | Fsh. | 3 | | 1907 | Thresh, Tex. | Port Lavaca, Tex. |
| 127070 | | Ga. s. | Carrie D. | 7 | 6 | 27.5 | 10.8 | 2.8 | Frt. | 2 | 12 | 1889 | St. Augustine, Fla. | Charleston, S. C. |
| 125904 | | Ga. s. | Carrie E. | 10 | 9 | 39.0 | 13.4 | 4.3 | Fsh. | 2 | | 1881 | Beverly, Mass. | Belfast, Me. |
| 201503 | | Ga. s. | Carrie Grannis. | 11 | 11 | 47.8 | 11.8 | 3.0 | Frt. | 1 | | 1904 | Smyrna, N. C. | Beaufort, N. C. |
| 126972 | | Ga. s. | Carrie H. | 5 | 5 | 29.2 | 9.5 | 4.6 | Frt. | 2 | 20 | 1904 | Brockville, Mass. | Castine, Me. |
| 205552 | | Ga. s. | Carrie II. | 11 | 10 | 33.0 | 12.7 | 4.0 | Oys. | 1 | | 1888 | Newark, Conn. | Bridgeport, Conn. |
| 213210 | | Ga. s. | Carrie II. | 6 | 6 | 27.3 | 12.4 | 3.8 | Frt. | 1 | | 1914 | Port Republic, N. J. | Tuckerton, N. J. |
| 126205 | | Ga. s. | Carrie Leo. | 7 | 6 | 30.8 | 11.4 | 3.2 | Frt. | 1 | | 1881 | Red Bluff, Tex. | Galveston, Tex. |
| 211822 | | Ga. p. | Carrie Leo. | 9 | 8 | 38.1 | 10.6 | 3.3 | Pas. | 1 | 12 | 1913 | Salida Mine, Ill. | St. Louis, Mo. |
| 126433 | | Ga. s. | Carrie M. | 6 | 5 | 30.7 | 13.4 | 3.0 | Msc. | 1 | | 1882 | Patuxent, N. Y. | Patchogue, N. Y. |
| 214209 | | Ga. s. | Carrie M. | 12 | 6 | 41.0 | 11.6 | 3.3 | Pas. | 2 | 24 | 1915 | Crittenden, Va. | Newport News, Va. |
| 214177 | | Ga. p. | Carrie Mo. | 27 | 17 | 58.0 | 14.2 | 2.8 | Tow. | 1 | 25 | 1910 | Chapel Hill, Ark. | St. Louis, Mo. |
| 126215 | | Ga. s. | Carrie Potter. | 7 | 6 | 30.3 | 13.2 | 3.0 | Frt. | 1 | | 1881 | Patchogue, N. Y. | New York, N. Y. |
| 126523 | | Ga. s. | Carrie L. Shano. | 11 | 7 | 41.0 | 10.0 | 3.1 | Frt. | 2 | 14 | 1881 | Somerset County, Md. | Baltimore, Md. |
| 126674 | | Ga. s. | Carrie L. Whiting. | 11 | 11 | 57.6 | 15.4 | 4.0 | Frt. | 2 | | 1882 | Club Hill, Md. | Cape Charles, Va. |
| 126832 | | Ga. s. | Carrie II. T. B. | 6 | 5 | 29.8 | 13.0 | 3.3 | Frt. | 1 | | 1882 | Patchogue, N. Y. | Patchogue, N. Y. |
| 208125 | | Ga. s. | Carroll. | 6 | 5 | 38.2 | 6.1 | 2.0 | Frt. | 2 | 6 | 1903 | San Francisco, Cal. | St. Michael, Alaska. |
| 126960 | | Ga. s. | Carroll. | 10 | 9 | 40.0 | 11.5 | 3.8 | Oys. | 1 | | 1883 | Pocomoke City, Md. | Cape Charles, Va. |
| 211356 | | Ga. s. | Carroll T. | 5 | 5 | 29.0 | 8.3 | 3.8 | Fsh. | 1 | 15 | 1913 | Little Sunnyside, Wis. | Milwaukee, Wis. |
| 215200 | | Ga. s. | Carroll T. B. | 6 | 5 | 32.8 | 8.0 | 2.1 | Fsh. | 1 | 15 | 1917 | Carrollersville, Mo. | St. Louis, Mo. |
| 127554 | | Ga. s. | Cascado | 14 | 11 | 46.4 | 12.0 | 4.3 | Pas. | 2 | 37 | 1901 | New York, N. Y. | New York, N. Y. |
| 3900 | | Ga. s. | Cascado | 21 | 11 | 47.0 | 12.5 | 4.4 | Frt. | 1 | | 1903 | Seattle, Wash. | Seattle, Wash. |
| 210620 | | Ga. s. | Cascado | 8 | 7 | 28.0 | 8.0 | 3.0 | Fsh. | 3 | 8 | 1905 | West De Pute, Wis. | New York, N. Y. |
| 215303 | | Ga. s. | Cascado | 25 | 20 | 48.6 | 14.0 | 6.3 | Frt. | 1 | 30 | 1917 | Seattle, Wash. | Seattle, Wash. |
| 211120 | | Ga. s. | Cassidy | 15 | 10 | 59.5 | 17.3 | 1.9 | Pas. | 2 | 44 | 1916 | Wrangell, Alaska. | Wrangell, Alaska. |
| 213422 | | Ga. s. | Cassio | 12 | 8 | 38.0 | 13.1 | 4.1 | Frt. | 1 | 15 | 1914 | Machiasport, Me. | Machias, Me. |
| 5286 | | Ga. s. | Cashlor. | 21 | 10 | 54.2 | 17.3 | 4.2 | Oys. | 0 | 18 | 1849 | Cedarville, N. J. | Philadelphia, Pa. |
| 127387 | | Ga. s. | Cassie B. | 8 | 7 | 32.0 | 11.6 | 4.2 | Fsh. | 1 | | 1899 | Bristol, Me. | Boothbay, Me. |
| 214210 | | Ga. p. | Cassill. | 12 | 12 | 50.0 | 26.8 | 2.0 | Fer. | 1 | 40 | 1013 | Dubuque, Iowa. | Milwaukee, Wis. |
| 207010 | | Ga. s. | Castor | 11 | 12 | 43.4 | 10.0 | 4.3 | Fsh. | 1 | 45 | 1009 | Bay City, Mich. | Grand Haven, Mich. |
| 120192 | | Ga. s. | Castor | 8 | 6 | 33.8 | 10.1 | 4.6 | Fsh. | 2 | 12 | 1918 | Lemola, Wash. | Seattle, Wash. |
| 212177 | | Ga. s. | Catharine | 30 | 18 | 57.0 | 12.0 | 5.8 | Tow. | 3 | | 1838 | Wilmington, Cal. | Los Angeles, Cal. |
| 212139 | | Ga. y. | Catharine Flyer. | 31 | 23 | 55.7 | 13.8 | 6.0 | Yet. | 2 | 60 | 1914 | Port Greenway, R. I. | New York, N. Y. |
| 214447 | | Ga. s. | Catharine | 11 | 10 | 52.0 | 10.0 | 4.0 | Pas. | 1 | 100 | 1913 | Long Beach, Cal. | Los Angeles, Cal. |
| 210609 | | Ga. s. | Catawot. | 7 | 6 | 27.8 | 9.2 | 4.5 | Tow. | 2 | 20 | 1906 | Malibon, Wis. | Milwaukee, Wis. |
| 208927 | | Ga. p. | Catfish. | 20 | 20 | 61.8 | 14.8 | 3.4 | Frt. | 3 | 40 | 1911 | Rayleigh, Mo. | Kansas City, Mo. |
| 210338 | | Ga. s. | Catfish. | 18 | 18 | 45.0 | 9.2 | 4.2 | Frt. | 3 | 24 | 1912 | Milwaukee, Wis. | Milwaukee, Wis. |
| 126387 | | Ga. s. | Catfish Day. | 5 | 5 | 35.0 | 12.0 | 2.3 | Msc. | 2 | | 1889 | Patuxent City, Md. | Charleston, S. C. |
| 127258 | | Ga. s. | Catharine | 11 | 12 | 37.7 | 13.8 | 3.8 | Tow. | 1 | | 1897 | Fall River, Mass. | Fall River, Mass. |
| 204160 | | Ga. s. | Catharine | 10 | 5 | 35.0 | 14.3 | 3.0 | Msc. | 2 | 7 | 1905 | Deep Creek, Va. | Norfolk, Va. |
| 200670 | | Ga. s. | Catharine | 0 | 0 | 27.5 | 7.5 | 3.0 | Pas. | 1 | 6 | 1905 | Charleston, Ind. | Naduacan, Ky. |
| 202552 | | Ga. s. | Catharine | 10 | 15 | 45.6 | 11.8 | 4.8 | Fsh. | 1 | 50 | 1909 | Chick, Ill. | Newport News, Va. |
| 212051 | | Ga. s. | Catharine | 11 | 0 | 35.3 | 10.2 | 4.6 | Fsh. | 2 | 30 | 1911 | St. Albans, N. Y. | Seattle, Wash. |
| 212112 | | Ga. p. | Catharine | 18 | 11 | 39.0 | 8.2 | 2.0 | Pas. | 1 | 12 | 1911 | Rock, Ark. | St. Louis, Mo. |
| 211251 | | Ga. s. | Catharine A. Butler. | 21 | 11 | 53.1 | 14.0 | 5.3 | Fsh. | 2 | 28 | 1911 | Eastport, Me. | Southwest Harbor, Me. |
| 209100 | | Ga. s. | Catharine B. | 6 | 5 | 29.0 | 8.5 | 3.0 | Fsh. | 2 | 10 | 1907 | St. James, Mich. | Grand Haven, Mich. |
| 127671 | | Ga. s. | Catharine M. | 66 | 45 | 68.7 | 17.7 | 7.8 | Fsh. | 8 | 120 | 1902 | Whitcomb, Wash. | Ketchikan, Alaska. |
| 203770 | | Ga. s. | Catharine M. | 9 | 9 | 41.0 | 12.8 | 2.4 | Msc. | 1 | 0 | 1906 | Meredon City, N. C. | Beaufort, N. C. |
| 212230 | | Ga. s. | Catharine M. Butler. | 21 | 11 | 53.0 | 15.0 | 5.3 | Fsh. | 2 | 20 | 1911 | Eastport, Me. | Eastport, Me. |
| 212813 | | Ga. s. | Catharine M. | 14 | 13 | 38.2 | 14.3 | 3.8 | Frt. | 2 | 14 | 1911 | Mount Pleasant, S. C. | Charleston, S. C. |
| 200001 | | Ga. s. | Cawask. | 8 | 6 | 30.0 | 9.7 | 4.7 | Msc. | 1 | | 1903 | New Haven, Conn. | New Haven, Conn. |
| 214770 | LOSB | Ga. y. | Cawask. | 43 | 27 | 67.4 | 15.0 | 5.7 | Yet. | 2 | 150 | 1910 | New Orleans, La. | New Orleans, La. |
| 209140 | | Ga. s. | Cawask. | 0 | 5 | 21.0 | 8.2 | 3.0 | Fsh. | 2 | 8 | 1910 | High Island, Mich. | Grand Haven, Mich. |
| 206251 | | Ga. y. | Cayuga | 27 | 22 | 65.0 | 12.1 | 5.8 | Yet. | 2 | 48 | 1909 | New York, N. Y. | Burlington, Vt. |
| 208907 | | Ga. s. | Cayuga | 20 | 18 | 43.3 | 11.5 | 6.2 | Frt. | 2 | 40 | 1911 | Patchogue, N. Y. | Richmond, Va. |
| 203358 | | Ga. y. | Cecil. | 23 | 22 | 47.0 | 12.0 | 2.8 | Yet. | 3 | | 1908 | Riverhead, N. Y. | Greenport, N. Y. |
| 208529 | | Ga. s. | Cecil J. | 11 | 8 | 36.9 | 11.9 | 4.7 | Fsh. | 2 | 15 | 1911 | Erle, Pa. | Buffalo, N. Y. |
| 206375 | | Ga. s. | Cecil L. | 13 | 6 | 37.3 | 11.3 | 5.5 | Frt. | 1 | | 1909 | Eastport, Me. | Machias, Me. |
| 127197 | | Ga. s. | Cecile | 6 | 0 | 29.5 | 12.0 | 3.5 | Pas. | 1 | 8 | 1897 | Patchogue, N. Y. | Patchogue, N. Y. |
| 211788 | | Ga. s. | Cecile | 9 | 0 | 35.8 | 9.0 | 3.0 | Pas. | 1 | 20 | 1913 | San Francisco, Cal. | Los Angeles, Cal. |

1 Formerly slp. y. ^{(a) Vixen.}
^{(b) Atlas.}

2 Formerly ga. s. Bismark.

3 Formerly ga. y. Florence II.

MERCHANT MOTOR VESSELS OF THE UNITED STATES—Continued.

| Official No. | Signal letters. | Rfg. | Name of vessel. | Gross tonnage. | Net tonnage. | Length. | Breadth. | Depth. | Service. | Crew. | Indicated horsepower. | When built. | Where built. | Home port (where permanent licenses). |
|--------------|-----------------|--------|---------------------|----------------|--------------|---------|----------|--------|----------|-------|-----------------------|-------------|----------------------|---------------------------------------|
| 135462 | | Ga. s. | Cecilia | 20 | 9 | 52.5 | 15.0 | 4.0 | Frt. | 3 | 1880 | 1880 | Inackensack, N. J. | Norfolk, Va. |
| 210485 | | Ga. s. | Cecilia | 0 | 5 | 31.8 | 8.5 | 2.0 | Tow. | 1 | 12 | 1909 | Kemp, Fla. | Kay West, Fla. |
| 207506 | | Ga. s. | Cedric | 11 | 7 | 32.5 | 11.4 | 3.2 | Fsh. | 1 | 18 | 1910 | Koyport, Wash. | Seattle, Wash. |
| 213951 | | Ga. s. | Cedric | 28 | 19 | 45.0 | 13.6 | 6.4 | Fsh. | 6 | 35 | 1918 | Tacoma, Wash. | Wrangell, Alaska. |
| 212827 | LFBII | Ga. y. | Celerity | 21 | 16 | 59.0 | 10.3 | 4.3 | Yot. | 2 | 160 | 1914 | Port Clinton, Ohio | Philadelphia, Pa. |
| 202352 | | Ga. s. | Celesta May | 8 | 5 | 30.5 | 11.2 | 6.0 | Fsh. | 1 | 1 | 1905 | Friendship, Mo. | Portland, Mo. |
| 127716 | | Ga. s. | Celista | 12 | 12 | 60.0 | 10.6 | 3.0 | Pas. | 3 | 1 | 1902 | Clinton, Iowa | Peoria, Ill. |
| 213791 | | Ga. s. | Cella M. | 9 | 8 | 36.8 | 11.6 | 6.0 | Frt. | 1 | 18 | 1915 | Vinalhaven, Mo. | Vinalhaven, Mo. |
| 209593 | | Ga. s. | Celt | 43 | 29 | 62.5 | 15.8 | 7.2 | Fsh. | 2 | 75 | 1912 | Seattle, Wash. | Ketchikan, Alaska. |
| 209594 | | Ga. s. | Cello | 58 | 39 | 72.0 | 17.0 | 7.5 | Fsh. | 3 | 125 | 1912 | do. | Pl. Townsend, Wash. |
| 126004 | | Ga. s. | Colvina | 6 | 6 | 33.0 | 10.5 | 3.2 | Mso. | 1 | 1 | 1882 | Grand Callou, La. | Mobile, Ala. |
| 125544 | | Ga. s. | Centennial | 14 | 13 | 48.9 | 12.4 | 3.2 | Frt. | 3 | 1 | 1896 | Beaufort, N. C. | New Bern, N. C. |
| 208920 | | Ga. s. | Centennial | 10 | 6 | 44.3 | 10.6 | 3.4 | Pas. | 1 | 35 | 1911 | Astoria, Ore. | Astoria, Ore. |
| 201538 | | Ga. s. | Century | 11 | 8 | 37.0 | 14.0 | 4.0 | Pas. | 1 | 16 | 1901 | Solano, Cal. | San Francisco, Cal. |
| 208417 | | Ga. s. | Ceres | 36 | 24 | 54.0 | 15.7 | 5.2 | Frt. | 1 | 75 | 1911 | Anacortes, Wash. | Pl. Townsend, Wash. |
| 208314 | | Ga. s. | Cetus | 10 | 7 | 35.8 | 10.3 | 4.0 | Fer. | 1 | 20 | 1910 | Baltimore, Md. | Port Arthur, Tex. |
| 211410 | | Ga. s. | Chaco | 69 | 53 | 57.8 | 21.9 | 4.9 | Mso. | 2 | 80 | 1916 | Seattle, Wash. | Seattle, Wash. |
| 209595 | | Ga. s. | Chacon | 58 | 39 | 72.0 | 17.0 | 7.5 | Fsh. | 3 | 85 | 1912 | Seattle, Wash. | Ketchikan, Alaska. |
| 216992 | | Ga. s. | Chacon | 45 | 33 | 55.8 | 16.4 | 7.6 | Fsh. | 3 | 85 | 1918 | Tacoma, Wash. | Do. |
| 120339 | | Ga. s. | Challenge | 39 | 35 | 62.5 | 17.4 | 6.1 | Frt. | 4 | 27 | 1885 | Seattle, Wash. | Nome, Alaska. |
| 141093 | | Ga. s. | Challenge | 14 | 10 | 40.0 | 11.0 | 3.8 | Tow. | 1 | 1 | 1890 | Portland, Ore. | Port Townsend, Wash. |
| 200420 | | Ga. s. | Challenge | 10 | 7 | 37.1 | 8.5 | 2.6 | Frt. | 1 | 12 | 1909 | Bellingham, Wash. | Nome, Alaska. |
| 211088 | | Ga. s. | Challenger | 12 | 11 | 36.0 | 11.2 | 4.3 | Pas. | 2 | 28 | 1914 | Stungon Bay, Wash. | Detroit, Mich. |
| 215001 | | Ga. s. | Challenger | 9 | 8 | 29.5 | 9.2 | 3.5 | Fsh. | 1 | 18 | 1915 | Oconto, Wis. | Milwaukee, Wis. |
| 127135 | | Ga. s. | Chameleon | 5 | 5 | 20.5 | 10.2 | 4.5 | Frt. | 1 | 1 | 1896 | Bremen, Mo. | South West Harbor, Mo. |
| 5488 | | Ga. s. | Champlon | 44 | 40 | 64.5 | 23.0 | 4.5 | Frt. | 1 | 1 | 1867 | San Francisco, Cal. | San Francisco, Cal. |
| 201713 | | Ga. s. | Champlon | 18 | 9 | 53.4 | 15.0 | 3.5 | Oys. | 2 | 28 | 1907 | Bayou Chaudry, La. | New Orleans, La. |
| 206282 | | Ga. s. | Champlon | 13 | 11 | 40.4 | 11.0 | 4.2 | Pas. | 1 | 15 | 1909 | Boston, Mass. | New York, N. Y. |
| 214930 | | Ga. s. | Champlon | 12 | 10 | 48.4 | 12.7 | 3.6 | Pas. | 1 | 21 | 1917 | Crownpoint, Fla. | Tampa, Fla. |
| 212149 | | Ga. s. | Chancellor | 20 | 13 | 38.2 | 12.6 | 6.0 | Fsh. | 6 | 20 | 1914 | Seattle, Wash. | Seattle, Wash. |
| 127044 | KRQB | Ga. y. | CHANTICLEER | 108 | 97 | 97.6 | 22.1 | 10.0 | Yot. | 15 | 1 | 1902 | New York, N. Y. | Boston, Mass. |
| 211082 | | Ga. s. | Charles E. | 10 | 7 | 33.2 | 9.5 | 4.9 | Pas. | 2 | 21 | 1913 | Faluku, Fla. | Mobile, Fla. |
| 215622 | | Ga. s. | Charles I. | 9 | 9 | 32.0 | 10.2 | 3.2 | Fsh. | 1 | 14 | 1915 | Southway, Mich. | Grand Haven, Mich. |
| 210427 | | Ga. s. | Charles K. | 7 | 7 | 27.0 | 8.6 | 3.2 | Fsh. | 2 | 18 | 1909 | Milwaukee, Wis. | Chicago, Ill. |
| 214917 | LGSQ | Ga. s. | CHARLES BRALEY | 3,253 | 2,029 | 292.3 | 47.2 | 20.9 | Tnk. | 32 | 1,100 | 1917 | Baltimore, Md. | New York, N. Y. |
| 209142 | | Ga. s. | Chas. Truelson | 14 | 9 | 41.1 | 11.1 | 5.1 | Pas. | 1 | 30 | 1911 | Honolulu, Hawaii | San Francisco, Cal. |
| 127051 | | Ga. s. | Charles W. | 80 | 40 | 75.5 | 27.0 | 5.0 | Frt. | 2 | 60 | 1902 | San Francisco, Cal. | Do. |
| 209900 | | Ga. s. | Charles A. Day | 6 | 6 | 36.0 | 9.4 | 3.8 | Fsh. | 2 | 1 | 1904 | Bristol, Mo. | Rockland, Me. |
| 209135 | | Ga. s. | Charles A. Potter | 24 | 17 | 59.5 | 14.2 | 6.2 | Frt. | 3 | 1 | 1910 | Ashland, Ohio | Sandusky, Ohio. |
| 127485 | | Ga. s. | Charles B. Mason | 12 | 7 | 39.8 | 14.0 | 3.7 | Frt. | 1 | 1 | 1900 | Hopewell, Va. | Cape Charles, Va. |
| 204077 | | Ga. s. | Chas. C. Havens | 31 | 29 | 45.6 | 17.1 | 6.0 | Oys. | 3 | 40 | 1907 | Orleans, Mass. | Providence, R. I. |
| 126197 | | Ga. s. | Charles E. Rose | 10 | 9 | 40.3 | 13.2 | 3.0 | Frt. | 1 | 1 | 1883 | Orleans, N. Y. | Cape Charles, Va. |
| 215293 | | Ga. s. | Charles E. Sterling | 30 | 31 | 69.3 | 17.2 | 4.2 | Frt. | 1 | 30 | 1917 | Atlantic, N. Y. | Beaufort, N. C. |
| 126928 | | Ga. s. | Charles M. Kelly | 51 | 27 | 74.2 | 10.3 | 5.8 | Mso. | 3 | 1 | 1892 | Severn River, Va. | Baltimore, Md. |
| 127673 | | Ga. s. | Chas. S. Wallace | 24 | 16 | 69.4 | 13.6 | 3.8 | Fsh. | 2 | 20 | 1902 | Merced City, N. C. | Tampa, Fla. |
| 127501 | | Ga. s. | Charles W. Lynde | 66 | 57 | 84.0 | 23.0 | 5.4 | Frt. | 2 | 1 | 1901 | Patchogue, N. Y. | Patchogue, N. Y. |
| 211741 | | Ga. s. | Charles | 29 | 17 | 63.4 | 16.9 | 4.2 | Frt. | 13 | 30 | 1913 | Lenoirville, N. C. | Beaufort, N. C. |
| 203185 | | Ga. p. | Charles H. | 13 | 13 | 58.0 | 11.0 | 2.5 | Mso. | 1 | 10 | 1906 | Antilope, Ohio | Morgan City, La. |
| 126246 | | Ga. s. | Charles Rapp | 6 | 5 | 20.5 | 11.0 | 3.4 | Pas. | 1 | 1 | 1884 | Elm Park, N. Y. | New York, N. Y. |
| 125588 | | Ga. s. | Charles Ross | 19 | 10 | 44.2 | 13.4 | 4.9 | Fsh. | 2 | 1 | 1877 | Pembroke, Mo. | Eastport, Me. |
| 23044 | | Ga. s. | Charlott | 27 | 20 | 62.0 | 19.2 | 4.9 | Fsh. | 2 | 1 | 1867 | Jamestown, N. Y. | Formandina, Fla. |
| 127117 | | Ga. s. | Charlotte | 7 | 6 | 28.0 | 11.0 | 2.8 | Frt. | 2 | 1 | 1896 | Lemon Bay, Fla. | Miami, Fla. |
| 127701 | | Ga. s. | Charlotte | 6 | 6 | 44.0 | 11.0 | 2.8 | Frt. | 2 | 8 | 1902 | Bilhamas, Md. | Baltimore, Md. |
| 200048 | | Ga. s. | Charlotte | 9 | 6 | 38.0 | 10.0 | 3.5 | Fsh. | 2 | 25 | 1903 | Howkan, Alaska | Ketchikan, Alaska. |
| 207614 | | Ga. s. | Charlotte | 9 | 6 | 30.0 | 9.0 | 3.7 | Pas. | 1 | 20 | 1910 | Seattle, Wash. | Seattle, Wash. |
| 209500 | | Ga. s. | Charlotte | 7 | 5 | 38.0 | 8.2 | 3.7 | Pas. | 1 | 40 | 1911 | Valley, Cal. | San Francisco, Cal. |
| 211577 | | Ga. s. | Charlotte | 14 | 12 | 40.0 | 13.0 | 4.0 | Fsh. | 6 | 30 | 1910 | Long Branch, N. J. | Path Ambury, N. J. |
| 214707 | | Ga. s. | Charlotte | 23 | 10 | 54.0 | 15.7 | 5.1 | Frt. | 1 | 32 | 1917 | Crittenden, Va. | Norfolk, Va. |
| 214806 | | Ga. s. | Charlotte B. | 71 | 40 | 74.7 | 18.0 | 7.8 | Fsh. | 5 | 110 | 1917 | Seattle, Wash. | San Francisco, Cal. |
| 201248 | | Ga. s. | Charm | 7 | 6 | 31.8 | 11.8 | 3.3 | Frt. | 1 | 15 | 1904 | Atlantic City, N. J. | Philadelphia, Pa. |
| 211489 | | Ga. s. | Charm | 42 | 30 | 75.0 | 11.0 | 4.0 | Pas. | 2 | 100 | 1913 | Prosser, Ore. | Murshfield, Ore. |
| 127496 | | Ga. s. | Charmor | 20 | 13 | 55.0 | 10.2 | 4.2 | Frt. | 1 | 1 | 1901 | Stratford, N. C. | New Bern, N. C. |
| 127529 | | Ga. y. | Charmor | 31 | 27 | 50.3 | 15.5 | 6.0 | Yot. | 4 | 1 | 1900 | South Boston, Mass. | Boston, Mass. |
| 213321 | | Ga. s. | Charmian II. | 23 | 15 | 52.8 | 10.0 | 6.0 | Yot. | 2 | 300 | 1915 | Annapolis, Md. | Baltimore, Md. |
| 200300 | | Ga. p. | Charter | 9 | 5 | 49.8 | 14.0 | 2.7 | Frt. | 2 | 1 | 1903 | New Orleans, La. | New Orleans, La. |
| 127324 | | Ga. s. | Chase | 40 | 31 | 65.0 | 16.0 | 4.2 | Frt. | 4 | 1 | 1898 | Tampa, Fla. | Tampa, Fla. |
| 127719 | | Ga. p. | Chastina | 13 | 13 | 62.0 | 11.0 | 3.0 | Mso. | 2 | 24 | 1902 | Enterprise, Ind. | St. Louis, Mo. |
| 208714 | LQMB | Ga. s. | Chasvito | 20 | 19 | 44.5 | 10.0 | 4.9 | Yot. | 2 | 1 | 1911 | Atlantic City, N. J. | Philadelphia, Pa. |
| 211263 | | Ga. y. | Chatana | 16 | 11 | 38.7 | 11.0 | 6.4 | Yot. | 1 | 35 | 1913 | Port Clinton, Ohio | Detroit, Mich. |
| 214803 | | Ga. s. | Chatham | 28 | 24 | 54.3 | 14.0 | 6.3 | Fsh. | 7 | 60 | 1917 | Seattle, Wash. | Wrangell, Alaska. |
| 126947 | | Ga. s. | Chauncey Roy | 23 | 8 | 44.0 | 10.0 | 2.6 | Mso. | 1 | 1 | 1893 | Beaufort, N. C. | Washington, N. C. |
| 200469 | | Ga. s. | Chachaco | 12 | 8 | 42.5 | 10.8 | 2.9 | Pas. | 1 | 10 | 1909 | Everett, Wash. | Port Townsend, Wash. |

1 Formerly sch. Eleanor.
 2 Formerly ga. s. Surry Lumber Co. No. 1.
 3 Formerly st. s. La Camas.

4 Formerly ga. s. H. M. Champlon.
 5 Formerly ga. s. Sirocco.

6 Formerly sloop Bessicus.
 7 Formerly ga. y. Al. Baltz.
 † Oil engine.

MERCHANT MOTOR VESSELS OF THE UNITED STATES—Continued.

| Official No. | Signal letters. | Rfg. | Name of vessel. | Gross tonnage. | Net tonnage. | Length. | Breadth. | Depth. | Service. | Crew. | Indicated horsepower. | When built. | Where built. | Home port (where permanent issues). |
|--------------|-----------------|---------|------------------------|----------------|--------------|---------|----------|--------|----------|-------|-----------------------|-------------|-----------------------|-------------------------------------|
| 204301 | | Ga. s. | Check | 7 | 5 | 31.5 | 9.6 | 2.6 | Pas. | 1 | | 1907 | Seattle, Wash. | Seattle, Wash. |
| 127185 | | Ga. y. | Cheemaun | 18 | 17 | 42.0 | 13.8 | 5.2 | Yot. | 2 | | 1897 | Fall River, Mass. | New York, N. Y. |
| 201775 | | Ga. y. | Cheemaun | 20 | 14 | 57.2 | 9.5 | 4.8 | Yot. | 3 | | 1905 | New York, N. Y. | Do. |
| 201850 | | Ga. s. | Chelsea | 08 | 87 | 112.0 | 23.0 | 5.4 | Frt. | 4 | | 1905 | Pocomoke City, Md. | Baltimore, Md. |
| 208012 | | Ga. s. | Chema | 13 | 8 | 45.5 | 11.0 | 4.3 | Frt. | 1 | 15 | 1910 | Seattle, Wash. | Seattle, Wash. |
| 209343 | | Ga. y. | Cherle | 57 | 51 | 60.0 | 16.6 | 5.1 | Yot. | 3 | 48 | 1911 | Port Edward, N. Y. | Bridgeport, Conn. |
| 214936 | | Ga. s. | Cherle | 28 | 14 | 59.9 | 14.6 | 4.0 | Msc. | 2 | 40 | 1909 | Orange, Tex. | Morgan City, La. |
| 127229 | | Ga. s. | Cherokee | 15 | 11 | 39.0 | 14.1 | 6.2 | Fsh. | 4 | | 1898 | East Boothbay, Me. | Gulfport, Miss. |
| 127481 | | Ga. s. | Cherokee | 14 | 13 | 39.5 | 13.3 | 5.0 | Pas. | 9 | | 1900 | Quincy Point, Mass. | Philadelphia, Pa. |
| 127720 | | Ga. s. | Cherokee | 13 | 11 | 64.2 | 11.0 | 2.2 | Pas. | 1 | | 1902 | Durham, Ill. | St. Augustine, Fla. |
| 207498 | | Ga. s. | Cherokee | 13 | 11 | 44.0 | 14.3 | 4.3 | Frt. | 1 | 45 | 1910 | Rockaway Beach, N. Y. | New York, N. Y. |
| 204909 | | Ga. s. | Chesapeake | 13 | 10 | 45.8 | 14.4 | 3.4 | Frt. | 1 | | 1900 | Lawrence, Md. | Packogue, N. Y. |
| 202983 | | Ga. s. | Chester | 8 | 6 | 42.7 | 9.4 | 3.0 | Pas. | 2 | 30 | 1901 | Chicago, Ill. | Chicago, Ill. |
| 205120 | | *Ga. p. | Chester | 7 | 7 | 40.8 | 12.3 | 2.1 | Tow. | 1 | | 1903 | London, Ohio | Cincinnati, Ohio |
| 210304 | | *Ga. p. | Chester | 17 | 9 | 40.3 | 9.4 | 2.6 | Pas. | 2 | 20 | 1912 | Lyons, Ky. | Louisville, Ky. |
| 207547 | | Ga. s. | Chester A. | 9 | 9 | 43.7 | 15.4 | 5.6 | Fsh. | 2 | | 1910 | Eastport, Me. | Portland, Me. |
| 210707 | | Ga. s. | Chester L. | 11 | 7 | 31.9 | 10.8 | 4.3 | Fsh. | 1 | 36 | 1910 | Folsom, Ohio | Portland, Me. |
| 201845 | | Ga. s. | Chester A. Kennedy | 19 | 13 | 41.4 | 14.6 | 7.6 | Fsh. | 1 | | 1905 | Portland, Me. | Portland, Me. |
| 120165 | | Ga. s. | Chetowalk | 8 | 7 | 32.0 | 13.0 | 3.3 | Mso. | 1 | | 1905 | Portland, Me. | Portchogue, N. Y. |
| 202477 | | *Ga. p. | Chicago | 10 | 5 | 52.0 | 10.8 | 2.5 | Frt. | 2 | | 1905 | Grand Isle, La. | New Orleans, La. |
| 215307 | | Ga. s. | Chicago | 15 | 10 | 46.0 | 12.0 | 4.7 | Frt. | 2 | 26 | 1917 | Manitowoc, Wis. | Chicago, Ill. |
| 213387 | | Ga. s. | Chicagogoff | 44 | 30 | 57.3 | 9.0 | 4.0 | Pas. | 2 | 125 | 1915 | Seattle, Wash. | Juneau, Alaska. |
| 210353 | | Ga. s. | Chicago Harbor No. 1. | 11 | 8 | 35.0 | 9.0 | 4.0 | Pas. | 2 | 50 | 1912 | Chicago, Ill. | Chicago, Ill. |
| 210609 | | Ga. s. | Chicago Harbor No. 11. | 12 | 8 | 36.0 | 10.5 | 5.8 | Pas. | 2 | 50 | 1912 | do. | do. |
| 203023 | | Ga. s. | Chickaree | 14 | 9 | 74.0 | 12.0 | 2.4 | Pas. | 2 | | 1906 | Tacoma, Wash. | Seattle, Wash. |
| 213069 | | Ga. s. | Chickamauga | 11 | 7 | 40.1 | 17.6 | 8.0 | Tow. | 6 | 250 | 1915 | Seattle, Wash. | Do. |
| 127580 | | Ga. s. | Chickasaw | 11 | 7 | 40.1 | 14.8 | 2.8 | Frt. | 2 | | 1901 | Biloxi, Miss. | Morgan City, La. |
| 210031 | | Ga. s. | Chickawana | 27 | 22 | 55.4 | 12.9 | 5.1 | Pas. | 3 | 30 | 1912 | Tacoma, Wash. | Tacoma, Wash. |
| 205387 | | *Ga. p. | Chief | 14 | 10 | 40.1 | 12.0 | 3.0 | Tow. | 2 | 25 | 1908 | Patterson, La. | Morgan City, La. |
| 126749 | | Ga. s. | Chief | 9 | 9 | 32.0 | 16.0 | 4.4 | Pas. | 1 | | 1891 | Wilmington, Del. | New York, N. Y. |
| 127380 | | Ga. s. | Chief | 15 | 14 | 48.6 | 13.6 | 2.6 | Frt. | 2 | | 1889 | Fernandina, Fla. | Fernandina, Fla. |
| 127718 | | Ga. s. | Chief | 14 | 10 | 49.5 | 11.5 | 3.6 | Frt. | 1 | | 1903 | Astoria, Oreg. | Astoria, Oreg. |
| 204896 | | Ga. s. | Chief | 14 | 10 | 55.5 | 13.0 | 3.2 | Pas. | 2 | | 1907 | Bellingham, Wash. | Pt. Townsend, Wash. |
| 205328 | | Ga. s. | Chief | 14 | 5 | 45.0 | 10.2 | 8.4 | Tow. | 2 | 40 | 1908 | Orange, Tex. | Port Arthur, Tex. |
| 208652 | | Ga. s. | Chief | 14 | 9 | 56.0 | 13.0 | 3.7 | Frt. | 2 | 30 | 1911 | St. Andrews, Fla. | Pensacola, Fla. |
| 214678 | LDK | Ga. y. | Chilfain | 159 | 108 | 100.0 | 20.7 | 9.8 | Yot. | 9 | 300 | 1917 | Camden, N. J. | New York, N. Y. |
| 207316 | | Ga. s. | Chilmlk | 12 | 8 | 48.0 | 12.2 | 3.0 | Frt. | 1 | 50 | 1910 | Astoria, Oreg. | Astoria, Oreg. |
| 127742 | | Ga. s. | Chilkoot | 14 | 10 | 51.0 | 11.4 | 4.3 | Fsh. | 1 | 50 | 1903 | do. | Juneau, Alaska. |
| 203481 | | Ga. s. | Chilkoot | 39 | 27 | 60.6 | 15.8 | 5.8 | Ten. | 4 | 75 | 1911 | do. | do. |
| 127012 | | Ga. s. | Chimera | 7 | 7 | 28.5 | 12.1 | 4.0 | Frt. | 1 | | 1893 | Noank, Conn. | Providence, R. I. |
| 216010 | | Ga. s. | Chimera | 11 | 9 | 35.3 | 10.5 | 5.0 | Fsh. | 1 | 16 | 1918 | Seattle, Wash. | Seattle, Wash. |
| 210339 | | Ga. s. | Chinina | 12 | 8 | 35.8 | 10.0 | 4.2 | Pas. | 3 | 30 | 1910 | Los Angeles, Cal. | Los Angeles, Cal. |
| 214801 | | Ga. s. | Chinook | 41 | 32 | 56.0 | 15.0 | 7.0 | Fsh. | 7 | 50 | 1917 | Tacoma, Wash. | Seattle, Wash. |
| 215510 | | Ga. s. | Chinook | 20 | 13 | 41.0 | 13.2 | 4.8 | Fsh. | 1 | 20 | 1917 | Cordova, Alaska | Juneau, Alaska. |
| 209246 | | Ga. s. | Chipmunk | 10 | 9 | 24.7 | 8.9 | 3.5 | Pas. | 1 | 10 | 1908 | Beaver Island, Mich. | Grand Haven, Mich. |
| 206200 | | Ga. y. | Chipper | 23 | 19 | 50.7 | 11.0 | 5.0 | Yot. | 2 | 30 | 1909 | New York, N. Y. | Newark, N. J. |
| 126840 | | Ga. s. | Chiquita | 17 | 11 | 44.2 | 13.7 | 7.4 | Frt. | 1 | | 1888 | Boston, Mass. | New York, N. Y. |
| 212106 | LDK | Ga. y. | Chiquita | 16 | 10 | 42.0 | 11.2 | 5.3 | Yot. | 2 | 24 | 1914 | Essington, Pa. | Tampa, Fla. |
| 215093 | | Ga. s. | Chispa | 37 | 30 | 57.1 | 19.0 | 4.6 | Frt. | 2 | 20 | 1879 | San Francisco, Cal. | San Francisco, Cal. |
| 204344 | | Ga. s. | Chjos | 21 | 14 | 60.5 | 15.3 | 4.4 | Mso. | 2 | | 1907 | Jacksonville, Fla. | Savannah, Ga. |
| 34323 | | Ga. s. | Chlopek No. 3 | 45 | 24 | 72.0 | 18.0 | 5.0 | Fsh. | 2 | | 1899 | Ballard, Wash. | Juneau, Alaska. |
| 126905 | KLTM | Ga. y. | Chootaw | 10 | 18 | 44.7 | 14.4 | 6.0 | Yot. | 1 | | 1889 | South Boston, Mass. | Perth Amboy, N. J. |
| 212891 | | Ga. s. | Chomly | 53 | 30 | 66.5 | 18.5 | 7.8 | Fsh. | 4 | 120 | 1915 | Dookton, Wash. | Kotchikan, Alaska. |
| 210234 | | Ga. s. | Christina M. | 10 | 8 | 34.0 | 9.6 | 4.2 | Pas. | 2 | 20 | 1915 | Elizabeth, N. J. | Newark, N. J. |
| 126208 | | Ga. s. | Christeen | 11 | 10 | 38.4 | 15.1 | 3.0 | Mso. | 2 | | 1883 | Glenwood, N. Y. | Greenport, N. Y. |
| 4943 | | Ga. s. | Christina | 56 | 53 | 67.3 | 22.6 | 5.5 | Frt. | 3 | | 1890 | Keyport, N. J. | New York, N. Y. |
| 125777 | | Ga. s. | Christina | 5 | 5 | 20.0 | 11.4 | 2.0 | Frt. | 11 | | 1874 | Staten Island, N. Y. | Newark, N. J. |
| 127680 | | Ga. s. | Christina Cox | 35 | 16 | 56.1 | 17.5 | 7.0 | Fsh. | 12 | 15 | 1902 | East Boothbay, Me. | Boston, Mass. |
| 212410 | | Ga. s. | Christie R. | 12 | 8 | 36.9 | 10.6 | 5.1 | Tow. | 1 | 50 | 1914 | Seattle, Wash. | Seattle, Wash. |
| 126303 | | Ga. s. | Christina | 8 | 7 | 31.8 | 12.8 | 3.5 | Fsh. | 1 | | 1885 | Brooklyn, N. Y. | New York, N. Y. |
| 127725 | | Ga. s. | Christina B. | 8 | 6 | 33.0 | 13.5 | 3.5 | Frt. | 1 | | 1903 | West Berkeley, Cal. | San Francisco, Cal. |
| 120524 | | Ga. s. | Christopher | 13 | 9 | 43.0 | 11.2 | 4.5 | Fsh. | 2 | | 1888 | Brewer, Me. | Machias, Me. |
| 126889 | | Ga. s. | Christopher Columbus | 7 | 6 | 34.0 | 9.6 | 3.7 | Pl. | 1 | 10 | 1892 | Gloucester, Mass. | Providence, R. I. |
| 212007 | | Ga. s. | Chum | 28 | 19 | 46.4 | 13.9 | 5.7 | Fsh. | 3 | 35 | 1914 | Tacoma, Wash. | Seattle, Wash. |
| 214287 | | Ga. s. | Chum | 9 | 6 | 32.3 | 10.6 | 3.9 | Frt. | 1 | 20 | 1916 | San Diego, Cal. | San Diego, Cal. |
| 215511 | | Ga. s. | Chum | 20 | 13 | 41.0 | 13.2 | 4.8 | Fsh. | 1 | 20 | 1917 | Cordova, Alaska | Juneau, Alaska. |
| 210462 | | Ga. s. | Cicero | 12 | 9 | 32.0 | 11.0 | 3.8 | Tow. | 0 | 23 | 1918 | Everett, Wash. | Seattle, Wash. |
| 207524 | | Ga. s. | Cinara | 20 | 18 | 53.7 | 14.7 | 4.5 | Fsh. | 2 | 40 | 1910 | Anacortes, Wash. | Pt. Townsend, Wash. |
| 127745 | | Ga. s. | Cinehona | 10 | 7 | 34.7 | 11.6 | 5.7 | Pas. | 1 | | 1903 | Bristol, Me. | Providence, R. I. |
| 126451 | | Ga. s. | Cinderella | 28 | 27 | 65.0 | 16.0 | 7.0 | Yot. | 1 | | 1886 | Pottery Beach, N. Y. | Washington, D. C. |
| 93030 | KPVH | Ga. y. | Cireo | 18 | 15 | 43.0 | 15.0 | 5.2 | Yot. | 1 | | 1900 | Totenville, N. Y. | Grand Haven, Mich. |
| 205596 | | Ga. s. | Cirees | 8 | 8 | 27.8 | 8.1 | 2.0 | Pas. | 1 | | 1908 | Atlantic City, N. J. | Somers Point, N. J. |
| 204947 | | *Ga. p. | Cirele A. | 13 | 13 | 55.5 | 10.0 | 2.0 | Tow. | 4 | 20 | 1908 | Madison, Ind. | Louisville, Ky. |

* Formerly ga. y. Rowen.

* Formerly ga. s. Skoda.

* Formerly st. s. C. P. Conners.

* Formerly ga. s. Canco.

† Oil engine.

MERCHANT MOTOR VESSELS OF THE UNITED STATES—Continued.

| Official No. | Signal letters. | Rig. | Name of vessel. | Gross tonnage. | Net tonnage. | Length. | Breadth. | Depth. | Service. | Crew. | Indicated horsepower. | When built. | Where built. | Home port (where permanent document issues). | |
|--------------|-----------------|---------|--------------------------|----------------|--------------|---------|----------|--------|----------|-------|-----------------------|-------------|--------------|--|---------------------|
| 210555 | | Ga. s. | Clisco | 10 | 6 | Feet. | 28.6 | 9.5 | 4.7 | Fsh. | 4 | 16 | 1912 | Seattle, Wash. | Seattle, Wash. |
| 204986 | | Ga. s. | City Point | 14 | 12 | 56.4 | 13.8 | 2.8 | 2.8 | Pas. | 2 | 80 | 1900 | Waltham, Mass. | Boston, Mass. |
| 204401 | | Ga. s. | City Two Harbors | 33 | 15 | 65.7 | 14.0 | 5.6 | 5.6 | Frt. | 3 | 10 | 1907 | Two Harbors, Minn. | Duluth, Minn. |
| 200462 | | Ga. s. | City of Anacortes | 23 | 15 | 68.8 | 12.2 | 3.5 | 3.5 | Pas. | 1 | 65 | 1909 | Decatur, Wash. | Seattle, Wash. |
| 216473 | LKWM | Ga. p. | City of Beaumont | 2,014 | 1,802 | 254.2 | 45.6 | 22.4 | 22.4 | Frt. | 22 | 200 | 1918 | Orange, Tex. | Port Arthur, Tex. |
| 210822 | | *Ga. p. | City of Birmingham No. 2 | 13 | 13 | 63.5 | 12.9 | 2.9 | 2.9 | Pas. | 3 | 10 | 1912 | Paducah, Ky. | Paducah, Ky. |
| 209678 | | Ga. s. | City of Blaine | 39 | 26 | 55.9 | 13.3 | 6.4 | 6.4 | Pas. | 2 | 50 | 1911 | Blaine, Wash. | Seattle, Wash. |
| 212760 | | Ga. s. | City of Eustis | 33 | 23 | 57.7 | 12.0 | 3.5 | 3.5 | Frt. | 2 | 60 | 1911 | Eustis, Fla. | Jacksonville, Fla. |
| 126970 | | Ga. s. | City of Everett | 8 | 8 | 31.1 | 11.1 | 5.5 | 5.5 | Cod. | 0 | 28 | 1884 | Waldport, Me. | Gloucester, Mass. |
| 215942 | LJPH | Ga. s. | City of Gulfport | 1,844 | 1,672 | 251.3 | 45.1 | 22.1 | 22.1 | Frt. | 18 | 200 | 1918 | Orange, Tex. | Port Arthur, Tex. |
| 215240 | | Ga. s. | City of Houston | 1,519 | 1,335 | 227.6 | 43.8 | 22.7 | 22.7 | Frt. | 18 | 200 | 1917 | Orange, Tex. | Port Arthur, Tex. |
| 212629 | | Ga. s. | City of Key West | 13 | 9 | 41.3 | 14.3 | 3.5 | 3.5 | Tow. | 1 | 100 | 1884 | Key West, Fla. | St. Augustine, Fla. |
| 200755 | | Ga. s. | City of Manette | 9 | 8 | 45.6 | 10.6 | 3.2 | 3.2 | Fsh. | 1 | 100 | 1904 | Gig Harbor, Wash. | Seattle, Wash. |
| 216350 | LKRS | Ga. s. | City of Mobile | 1,975 | 1,777 | 250.2 | 45.2 | 22.4 | 22.4 | Frt. | 22 | 200 | 1918 | Orange, Tex. | Port Arthur, Tex. |
| 203044 | | *Ga. p. | City of Mondak | 61 | 64 | 93.3 | 27.7 | 4.7 | 4.7 | Tow. | 3 | 100 | 1909 | Monk, Mont. | Port Arthur, Tex. |
| 127403 | | Ga. s. | City of Naples | 20 | 14 | 49.3 | 12.8 | 3.4 | 3.4 | Fer. | 1 | 36 | 1915 | Maro, Fla. | Mobile, Ala. |
| 213115 | | *Ga. p. | City of Nashua | 19 | 12 | 51.0 | 20.4 | 3.1 | 3.1 | Fer. | 1 | 36 | 1912 | Nashua, N.H. | Great Falls, Mont. |
| 210500 | | *Ga. p. | City of Niobrara | 23 | 20 | 44.9 | 12.7 | 3.5 | 3.5 | Pas. | 3 | 40 | 1912 | Silver Spring, Fla. | Jacksonville, Fla. |
| 205914 | | Ga. s. | City of Ocala | 49 | 26 | 56.4 | 16.9 | 7.0 | 7.0 | Frt. | 1 | 100 | 1915 | Olympia, Wash. | Seattle, Wash. |
| 127272 | | Ga. s. | City of Olympia | 1,632 | 1,360 | 228.2 | 43.0 | 22.5 | 22.5 | Frt. | 17 | 200 | 1917 | Orange, Tex. | Port Arthur, Tex. |
| 214819 | LQST | Ga. s. | City of Orange | 705 | 602 | 171.2 | 37.0 | 15.3 | 15.3 | Frt. | 9 | 200 | 1917 | Orange, Tex. | Port Arthur, Tex. |
| 215884 | LJDF | Ga. s. | City of Pensacola | 13 | 13 | 44.0 | 20.0 | 2.6 | 2.6 | Fer. | 1 | 15 | 1911 | Snake Creek Landing, N. Dak. | Pembina, N. Dak. |
| 208678 | | *Ga. p. | City of Platte | 18 | 13 | 44.0 | 20.4 | 2.9 | 2.9 | Mso. | 2 | 19 | 1917 | Poplar, Mont. | Great Falls, Mont. |
| 215010 | | Ga. s. | City of Poplar | 1,833 | 1,263 | 276.0 | 48.3 | 19.1 | 19.1 | Frt. | 21 | 100 | 1916 | Sauvies Island, Oreg. | Portland, Oreg. |
| 214008 | LFWC | Ga. s. | City of Portland | 46 | 45 | 62.7 | 16.1 | 3.2 | 3.2 | Pas. | 1 | 32 | 1908 | Port Orchard, Wash. | Seattle, Wash. |
| 205437 | | Ga. s. | City of Ridgefield | 59 | 59 | 65.0 | 15.3 | 4.6 | 4.6 | Pas. | 2 | 63 | 1916 | Ridgefield, Wash. | Portland, Oreg. |
| 214054 | | Ga. s. | City of Rome | 8 | 8 | 41.3 | 13.6 | 3.4 | 3.4 | Oys. | 1 | 100 | 1884 | New Orleans, La. | Morgan City, La. |
| 120218 | | Ga. s. | City of St. Helens | 2,135 | 1,650 | 282.8 | 48.3 | 22.3 | 22.3 | Frt. | 21 | 640 | 1917 | St. Helens, Oreg. | San Francisco, Cal. |
| 216974 | LJBT | *Ga. s. | City of St. Mary | 14 | 14 | 50.4 | 10.0 | 2.6 | 2.6 | Fer. | 2 | 15 | 1908 | St. Marys, Mo. | St. Louis, Mo. |
| 205575 | | *Ga. p. | City of Saltville | 8 | 6 | 53.4 | 7.6 | 2.7 | 2.7 | Pas. | 1 | 24 | 1911 | Clifton, Tenn. | Nashville, Tenn. |
| 209390 | | Ga. s. | City of Springfield | 24 | 24 | 70.0 | 21.0 | 3.0 | 3.0 | Fer. | 3 | 100 | 1904 | Springfield, S. Dak. | Pembina, N. Dak. |
| 201021 | | *Ga. p. | Clanhowya | 9 | 6 | 30.3 | 9.6 | 5.4 | 5.4 | Frt. | 1 | 10 | 1913 | Coupeville, Wash. | Seattle, Wash. |
| 211077 | | Ga. s. | Clair | 11 | 10 | 38.5 | 13.5 | 3.7 | 3.7 | Pas. | 2 | 100 | 1880 | Glenwood, N. Y. | New York, N. Y. |
| 125822 | | Ga. s. | Clair | 21 | 11 | 51.2 | 14.0 | 3.6 | 3.6 | Fsh. | 1 | 36 | 1906 | Marco, Fla. | Key West, Fla. |
| 203674 | | Ga. s. | Clare | 14 | 10 | 54.6 | 11.5 | 3.0 | 3.0 | Pas. | 1 | 100 | 1902 | Astoria, Oreg. | Pt. Townsend, Wash. |
| 127722 | | Ga. s. | Clare | 12 | 8 | 35.0 | 10.5 | 4.5 | 4.5 | Frt. | 7 | 100 | 1907 | Tacoma, Wash. | Seattle, Wash. |
| 203013 | | Ga. s. | Clare | 15 | 14 | 40.0 | 16.5 | 4.2 | 4.2 | Frt. | 1 | 100 | 1871 | Port Washington, N. Y. | Newark, N. J. |
| 5910 | | Ga. s. | Clare | 7 | 0 | 26.0 | 12.4 | 3.6 | 3.6 | Pas. | 1 | 100 | 1877 | City Island, N. Y. | Do. |
| 125053 | | Ga. s. | Clare | 8 | 6 | 32.2 | 9.4 | 3.3 | 3.3 | Pas. | 2 | 100 | 1904 | Astoria, Oreg. | Unalaska, Alaska. |
| 200784 | | Ga. s. | Clare | 19 | 13 | 50.0 | 15.8 | 5.1 | 5.1 | Fsh. | 9 | 20 | 1907 | Atlantic City, N. J. | Philadelphia, Pa. |
| 204785 | | Ga. s. | Clare | 9 | 6 | 32.8 | 9.8 | 4.4 | 4.4 | Pas. | 1 | 16 | 1909 | Tacoma, Wash. | Tacoma, Wash. |
| 206384 | | Ga. s. | Clare | 10 | 9 | 30.0 | 9.1 | 3.5 | 3.5 | Fsh. | 2 | 20 | 1904 | Traverse City, Mich. | Grand Haven, Mich. |
| 200755 | | Ga. s. | Clare | 10 | 13 | 40.0 | 12.3 | 3.5 | 3.5 | Fsh. | 7 | 27 | 1912 | Anacortes, Wash. | Seattle, Wash. |
| 200883 | | Ga. s. | Clare | 7 | 5 | 32.5 | 9.7 | 3.0 | 3.0 | Fsh. | 5 | 12 | 1913 | Seattle, Wash. | Do. |
| 211381 | | Ga. s. | Clare | 38 | 38 | 62.5 | 24.3 | 4.0 | 4.0 | Fer. | 2 | 40 | 1913 | Garrick, N. Dak. | Pembina, N. Dak. |
| 211949 | | *Ga. p. | Clare | 26 | 21 | 41.0 | 12.3 | 3.8 | 3.8 | Fsh. | 7 | 27 | 1911 | Tracyton, Wash. | Seattle, Wash. |
| 212205 | | Ga. s. | Clare | 6 | 6 | 23.0 | 7.6 | 3.3 | 3.3 | Fsh. | 2 | 12 | 1911 | Manitowish, Wis. | Manitowish, Wis. |
| 212108 | | Ga. s. | Clare | 12 | 10 | 35.2 | 10.6 | 4.7 | 4.7 | Fsh. | 1 | 16 | 1914 | Seattle, Wash. | Milwaukee, Wis. |
| 216248 | | Ga. s. | Clare | 15 | 13 | 45.6 | 9.2 | 3.0 | 3.0 | Pas. | 1 | 25 | 1911 | St. John, Oreg. | Portland, Oreg. |
| 208057 | | Ga. s. | Clara B. | 13 | 9 | 41.0 | 11.0 | 6.0 | 6.0 | Pas. | 1 | 20 | 1910 | Stockton, Wash. | Dubuque, Iowa. |
| 209011 | | Ga. s. | Clara Bradon | 15 | 10 | 37.0 | 10.6 | 5.6 | 5.6 | Frt. | 1 | 22 | 1911 | Bellingham, Wash. | Seattle, Wash. |
| 212035 | | Ga. s. | Clara Blanche | 11 | 10 | 38.4 | 13.5 | 2.8 | 2.8 | Frt. | 2 | 100 | 1884 | Beulah, N. Y. | Norfolk, Va. |
| 120004 | | Ga. s. | Clara Bradon | 7 | 5 | 32.8 | 10.8 | 3.0 | 3.0 | Fsh. | 1 | 16 | 1887 | Orion, Me. | Rockland, Me. |
| 200080 | | Ga. s. | Clara C. | 6 | 5 | 29.9 | 10.3 | 2.9 | 2.9 | Oys. | 1 | 100 | 1880 | Woodmere, N. Y. | Patchogue, N. Y. |
| 213548 | | Ga. s. | Clara D. | 20 | 16 | 58.4 | 17.2 | 6.9 | 6.9 | Fsh. | 10 | 100 | 1902 | East Boothbay, Me. | New York, N. Y. |
| 127723 | | Ga. s. | Clara E. | 12 | 7 | 44.4 | 17.0 | 3.5 | 3.5 | Oys. | 1 | 9 | 1883 | Hunters Creek, Va. | Cape Charles, Va. |
| 127250 | | Ga. s. | Clara J. | 7 | 5 | 29.4 | 12.0 | 3.5 | 3.5 | Frt. | 1 | 100 | 1883 | Bullard, Wash. | Juneau, Alaska. |
| 201537 | | Ga. s. | Clara K. | 7 | 7 | 34.8 | 9.0 | 4.7 | 4.7 | Frt. | 0 | 40 | 1917 | Seattle, Wash. | Seattle, Wash. |
| 215707 | | Ga. s. | Clara L. | 9 | 7 | 32.0 | 9.0 | 3.0 | 3.0 | Fsh. | 3 | 9 | 1902 | Manitowish, Wis. | Milwaukee, Wis. |
| 207156 | | Ga. s. | Clara M. | 17 | 12 | 34.4 | 10.0 | 3.0 | 3.0 | Frt. | 2 | 20 | 1911 | Bradenton, Ill. | Peoria, Ill. |
| 213152 | | *Ga. p. | Clara No. 2 | 30 | 29 | 43.0 | 13.2 | 6.4 | 6.4 | Pas. | 2 | 21 | 1907 | Manitowish, Wis. | Milwaukee, Wis. |
| 200410 | | Ga. s. | Clara S. | 12 | 11 | 41.2 | 10.2 | 3.4 | 3.4 | Mso. | 2 | 15 | 1915 | West De Pere, Wis. | Marquette, Mich. |
| 200512 | | Ga. s. | Clara S. | 6 | 6 | 28.8 | 9.2 | 3.9 | 3.9 | Fsh. | 2 | 15 | 1915 | Newport, R. I. | Milwaukee, Wis. |
| 213712 | | Ga. s. | Clara S. | 20 | 17 | 37.5 | 14.6 | 6.0 | 6.0 | Fsh. | 3 | 17 | 1908 | Newport, R. I. | Newport, R. I. |
| 205087 | | Ga. s. | Clara T. | 21 | 20 | 40.0 | 15.8 | 6.0 | 6.0 | Mso. | 6 | 100 | 1888 | Boothbay, Me. | Boston, Mass. |
| 120482 | | Ga. s. | Clara A. Marston | 15 | 14 | 41.5 | 15.3 | 4.2 | 4.2 | Oys. | 2 | 100 | 1872 | Glenwood, N. Y. | Bridgeport, Conn. |
| 123050 | | Ga. s. | Clara A. Palmer | 13 | 5 | 25.0 | 9.0 | 5.2 | 5.2 | Fsh. | 2 | 100 | 1888 | Vinalhaven, Me. | Ellsworth, Me. |
| 126778 | | Ga. s. | Clara E. Rich | 15 | 7 | 55.5 | 14.2 | 3.0 | 3.0 | Oys. | 1 | 100 | 1893 | Orion, Md. | Annapolis, Md. |
| 126925 | | Ga. s. | Clara E. Shores | 11 | 8 | 45.0 | 15.0 | 3.8 | 3.8 | Oys. | 1 | 1000 | 1900 | Do. | Cape Charles, Va. |
| 127458 | | Ga. s. | Clara E. Walker | 5 | 5 | 25.5 | 9.6 | 4.6 | 4.6 | Fsh. | 2 | 100 | 1893 | Friendship, Me. | Bangor, Me. |
| 126857 | | Ga. s. | Clara M. Dolano | 0 | 0 | 36.5 | 11.3 | 5.6 | 5.6 | Fsh. | 2 | 100 | 1891 | Brooksville, Me. | Boothbay, Me. |
| 127028 | | Ga. s. | Clara M. Sprague | 8 | 5 | 33.8 | 10.0 | 2.3 | 2.3 | Tow. | 1 | 12 | 1911 | Palacios, Tex. | Galveston, Tex. |
| 210075 | | Ga. s. | Clarette | 8 | 5 | 33.8 | 10.0 | 2.3 | 2.3 | Tow. | 1 | 12 | 1911 | Palacios, Tex. | Galveston, Tex. |

† Lost Aug. 6, 1917.

‡ Torpedoed Apr. 29, 1918.

§ Twin screw.

| Oil engine.

MERCHANT MOTOR VESSELS OF THE UNITED STATES—Continued.

| Official No. | Signal letters. | Rfg. | Name of vessel. | Gross tonnage. | Net tonnage. | Length. | Breadth. | Depth. | Service. | Crew. | Indicated horsepower. | When built. | Where built. | Home port (where permanent document issues). |
|--------------|-----------------|---------|----------------------|----------------|--------------|---------|----------|--------|----------|-------|-----------------------|-------------|---------------------------|--|
| 203317 | | Ga. s. | Claralma..... | 6 | 6 | 28.0 | 10.6 | 3.3 | Pas. | 1 | 12 | 1900 | Taunton, Mass..... | Providence, R. I. |
| 126031 | | Ga. s. | Clarence..... | 7 | 6 | 36.0 | 10.0 | 3.1 | Frt. | 1 | 15 | 1882 | Stratford, Conn..... | Bridgeport, Conn. |
| 126317 | | Ga. s. | Clarence..... | 10 | 7 | 56.2 | 15.2 | 2.6 | Frt. | 2 | 12 | 1885 | Cambridge, Md..... | Baltimore, Md. |
| 126808 | | Ga. s. | Clarence..... | 18 | 13 | 62.0 | 17.0 | 3.5 | Oys. | 4 | | 1891 | St. Peters, Md..... | Cape Charles, Va. |
| 201822 | | *Ga. p. | Clarence..... | 20 | 20 | 78.7 | 14.0 | 2.1 | Pas. | 4 | | 1907 | Grantsville, W. Va..... | Pittsburgh, Pa. |
| 216427 | | Ga. s. | Clarence..... | 19 | 8 | 47.1 | 13.2 | 5.5 | Frt. | 2 | 25 | 1918 | Belfast, Mo..... | Marblehead, Mass. |
| 125693 | | Ga. s. | Clarence Hodson..... | 15 | 14 | 43.6 | 19.3 | 4.4 | Oys. | 2 | | 1878 | Crisfield, Md..... | Norfolk, Va. |
| 127762 | | Ga. s. | Clarice Hope..... | 5 | 5 | 23.9 | 17.1 | 3.6 | Frt. | 1 | 7 | 1903 | Monument Beach, Mass..... | Barnstable, Mass. |
| 214534 | | *Ga. p. | Clarinda..... | 7 | 7 | 30.4 | 7.8 | 2.0 | Pas. | 1 | 18 | 1916 | Little Rock, Ark..... | St. Louis, Mo. |
| 212381 | | *Ga. p. | Clarion..... | 12 | 10 | 62.2 | 18.6 | 2.1 | Tow. | 3 | 19 | 1914 | Henderson, W. Va..... | Cincinnati, Ohio. |
| 212322 | | Ga. s. | Clark W. Jay..... | 9 | 8 | 36.2 | 11.0 | 3.7 | Fsh. | 4 | 30 | 1911 | Westfield, N. Y..... | Buffalo, N. Y. |
| 205453 | | Ga. s. | Clasco..... | 46 | 31 | 67.6 | 20.0 | 4.8 | Frt. | 3 | 50 | 1908 | Paulsboro, N. J..... | New York, N. Y. |
| 204201 | | Ga. s. | Clason Point..... | 13 | 11 | 46.4 | 13.2 | 3.8 | Pas. | 2 | | 1903 | New York, N. Y..... | Do. |
| 127712 | | Ga. s. | Clatawa..... | 11 | 8 | 31.5 | 9.5 | 4.5 | Fsh. | 2 | 24 | 1902 | Daloni, Alaska..... | Wrangell, Alaska. |
| 209425 | | Ga. s. | Clay..... | 7 | 7 | 28.0 | 8.6 | 3.6 | Pas. | 1 | 15 | 1910 | West Do Poro, Wis..... | Milwaukee, Wis. |
| 125897 | | Ga. s. | Clay..... | 21 | 20 | 51.6 | 17.9 | 4.7 | Frt. | 2 | | 1880 | Charleston, S. C..... | Charleston, S. C. |
| 126771 | | Ga. s. | Clayton..... | 6 | 5 | 29.0 | 12.4 | 4.8 | Oys. | 1 | | 1881 | Staten Island, N. Y..... | Bridgeport, Conn. |
| 210117 | | Ga. s. | Clay..... | 13 | 8 | 49.0 | 12.6 | 4.3 | Frt. | 2 | 20 | 1912 | Seaford, Va..... | Newport News, Va. |
| 213432 | | Ga. s. | Clay..... | 12 | 11 | 35.3 | 10.0 | 3.6 | Fsh. | 5 | 22 | 1915 | Monte, Wash..... | Seattle, Wash. |
| 204043 | | Ga. s. | Clayton..... | 11 | 10 | 48.0 | 11.8 | 4.0 | Pas. | 2 | | 1907 | Critton, Va..... | Norfolk, Va. |
| 209245 | | Ga. s. | Clayton..... | 9 | 6 | 31.2 | 8.2 | 2.6 | Fsh. | 1 | 12 | 1911 | Stacy, N. C..... | Beaufort, N. C. |
| 213342 | | Ga. s. | Clayton..... | 10 | 9 | 31.5 | 9.4 | 3.5 | Fsh. | 3 | 24 | 1913 | Nashbury, Mich..... | Grand Haven, Mich. |
| 211246 | | *Ga. p. | Clees..... | 10 | 13 | 57.2 | 16.5 | 2.0 | Fer. | 1 | 8 | 1913 | Nashville, Tenn..... | Nashville, Tenn. |
| 215631 | | Ga. s. | Clem..... | 27 | 18 | 61.2 | 14.4 | 4.5 | Fsh. | 12 | 38 | 1917 | Solomons Island, Md..... | Beaufort, N. C. |
| 211317 | | Ga. y. | Clematis..... | 16 | 11 | 38.2 | 10.4 | 6.8 | Yet. | 1 | 24 | 1913 | Bellingham, Wash..... | Seattle, Wash. |
| 4534 | | Ga. s. | Clematis..... | 45 | 42 | 58.0 | 17.7 | 6.2 | Frt. | 3 | | 1827 | Vinalhaven, Me..... | Machias, Me. |
| 211970 | | Ga. s. | Clematis..... | 12 | 8 | 35.6 | 13.2 | 3.8 | Fsh. | 2 | 6 | 1914 | Brunswick, Ga..... | Brunswick, Ga. |
| 210734 | | Ga. s. | Cleo..... | 17 | 11 | 40.6 | 9.5 | 4.6 | Pt. | 1 | 24 | 1909 | Marine City, Mich..... | Grand Haven, Mich. |
| 208582 | | Ga. s. | Cleo M..... | 10 | 14 | 45.0 | 10.7 | 4.0 | Fsh. | 3 | 40 | 1911 | Traverse City, Mich..... | Do. |
| 127766 | | Ga. p. | Cleopatra..... | 10 | 8 | 44.3 | 12.9 | 2.2 | Pas. | 3 | | 1903 | Terminal Island, Cal..... | Los Angeles, Cal. |
| 205920 | | Ga. s. | Cleopatra..... | 9 | 5 | 31.7 | 12.0 | 6.0 | Pas. | 1 | 5 | 1908 | Friendship, Me..... | Rockland, Me. |
| 205004 | | Ga. s. | Cleopatra..... | 14 | 14 | 49.0 | 15.0 | 2.8 | Pas. | 3 | 10 | 1908 | Indian Pass, Fla..... | Apalachicola, Fla. |
| 209793 | | *Ga. p. | Cleopatra..... | 8 | 8 | 46.0 | 10.0 | 2.2 | Tow. | 2 | 12 | 1912 | Ohio, Ohio..... | Cincinnati, Ohio. |
| 210455 | | Ga. y. | Clew..... | 22 | 15 | 59.7 | 13.6 | 3.7 | Yet. | 1 | 40 | 1912 | Solomons, Md..... | Baltimore, Md. |
| 212261 | | Ga. p. | Cliff..... | 8 | 8 | 35.4 | 10.9 | 4.0 | Pas. | 1 | 8 | 1914 | Cincinnati, Ohio..... | Cincinnati, Ohio. |
| 210598 | | Ga. s. | Clifford M..... | 7 | 7 | 29.0 | 9.6 | 4.0 | Fsh. | 2 | 20 | 1911 | Little Swamico, Wis..... | Beaufort, N. C. |
| 127471 | | Ga. s. | Clifford Perin..... | 10 | 14 | 52.8 | 14.0 | 3.6 | Frt. | 2 | | 1901 | Manitowoc, Wis..... | Milwaukee, Wis. |
| 209448 | | Ga. s. | Clifford W..... | 6 | 6 | 26.0 | 8.2 | 3.0 | Fsh. | 1 | 42 | 1903 | Galveston, Tex..... | Galveston, Tex. |
| 206244 | | Ga. s. | Clifton..... | 18 | 10 | 48.5 | 12.5 | 4.0 | Pas. | 8 | 50 | 1910 | Atlantic City, N. J..... | New York, N. Y. |
| 207695 | | Ga. s. | Clifton..... | 28 | 21 | 57.0 | 16.0 | 5.6 | Fsh. | 5 | 90 | 1915 | Crittenden, Va..... | Norfolk, Va. |
| 213820 | | Ga. s. | Clifton..... | 22 | 14 | 55.3 | 15.6 | 4.6 | Frt. | 2 | 90 | 1915 | Crittenden, Va..... | Norfolk, Va. |
| 126181 | | Ga. s. | Clinton..... | 52 | 27 | 68.4 | 22.2 | 4.0 | Frt. | 2 | 50 | 1888 | Marous Hook, Pa..... | Wilmington, Del. |
| 126426 | | Ga. s. | Clinton..... | 12 | 6 | 39.6 | 10.4 | 5.1 | Tow. | 2 | | 1882 | Glenwood, N. Y..... | Cold Spring, N. Y. |
| 201496 | | Ga. s. | Clio..... | 12 | 10 | 36.0 | 10.4 | 3.8 | Mso. | 1 | | 1904 | Oyster Bay, N. Y..... | Nowark, N. J. |
| 213193 | | Ga. s. | Clio..... | 32 | 22 | 62.3 | 14.2 | 6.3 | Yet. | 7 | 40 | 1915 | Tacoma, Wash..... | Seattle, Wash. |
| 202216 | | Ga. y. | Clio..... | 23 | 20 | 46.0 | 15.5 | 6.3 | Yet. | 2 | 10 | 1905 | Roston, Mass..... | Milwaukee, Wis. |
| 203050 | LDFJ | Ga. y. | Clione..... | 20 | 18 | 44.0 | 14.0 | 6.0 | Yet. | 1 | 9 | 1906 | East Boothbay, Me..... | New Bedford, Mass. |
| 127148 | | Ga. y. | Cloella..... | 26 | 18 | 60.2 | 11.5 | 5.5 | Yet. | 3 | | 1896 | Boston, Mass..... | Washington, D. C. |
| 201870 | | Ga. y. | Glover..... | 16 | 14 | 36.0 | 11.0 | 5.3 | Yet. | 2 | | 1904 | New York, N. Y..... | Jacksonville, Fla. |
| 127576 | | Ga. s. | Clyde..... | 7 | 7 | 49.0 | 12.4 | 3.3 | Frt. | 1 | | 1901 | Orlando, Md..... | Richmond, Va. |
| 209603 | | Ga. s. | Clyde..... | 14 | 10 | 38.4 | 12.9 | 3.8 | Frt. | 2 | 30 | 1911 | Camden, N. J..... | Miami, Fla. |
| 211892 | | *Ga. p. | Clyde..... | 8 | 8 | 53.5 | 11.7 | 1.9 | Pas. | 1 | 20 | 1914 | Smithland, Ky..... | Paducah, Ky. |
| 212185 | | Ga. s. | Clyde..... | 9 | 6 | 42.6 | 9.7 | 3.5 | Pas. | 1 | 30 | 1908 | St. Andrew, Fla..... | Tampa, Fla. |
| 213195 | | *Ga. p. | Clyde Dell..... | 8 | 5 | 38.2 | 7.0 | 2.0 | Frt. | 1 | 6 | 1914 | Loudon, Tenn..... | Chatanooga, Tenn. |
| 214968 | | Ga. s. | Clydesdale..... | 38 | 30 | 55.0 | 15.6 | 6.6 | Fsh. | 3 | 45 | 1917 | Gig Harbor, Wash..... | Seattle, Wash. |
| 211614 | | Ga. s. | Clyde..... | 8 | 8 | 37.8 | 8.7 | 2.4 | Msc. | 1 | 14 | 1913 | Otway, N. C..... | Beaufort, N. C. |
| 127555 | | Ga. s. | Clytie..... | 40 | 36 | 81.0 | 21.0 | 6.5 | Frt. | 3 | | 1901 | Solomons Island, Md..... | Reedville, Va. |
| 201393 | | Ga. s. | Clyto..... | 9 | 9 | 31.4 | 14.1 | 3.8 | Mso. | 1 | | 1904 | Onset, Mass..... | New Bedford, Mass. |
| 215547 | | Ga. s. | Clymax..... | 23 | 15 | 65.0 | 13.5 | 2.7 | Frt. | 2 | 70 | 1917 | Anchorage, Alaska..... | Juneau, Alaska. |
| 205399 | | Ga. s. | Coast..... | 13 | 11 | 45.2 | 11.5 | 4.8 | Pas. | 1 | 30 | 1908 | Empire, Oreg..... | Marshfield, Oreg. |
| 208443 | | Ga. s. | Coast..... | 29 | 20 | 58.2 | 14.7 | 5.1 | Fsh. | 2 | 65 | 1911 | Anacortes, Wash..... | Pt. Townsend, Wash. |
| 127877 | | Ga. s. | Coast Club..... | 11 | 6 | 34.9 | 10.1 | 4.1 | Frt. | 1 | | 1902 | Millbridge, Me..... | Eastport, Me. |
| 205602 | | Ga. s. | Coaster..... | 11 | 10 | 44.0 | 12.8 | 4.5 | Fsh. | 1 | 30 | 1903 | Seattle, Wash..... | Seattle, Wash. |
| 207946 | | Ga. s. | Coaster..... | 11 | 10 | 50.5 | 13.8 | 5.0 | Frt. | 1 | 60 | 1910 | Marshfield, Oreg..... | Eureka, Cal. |
| 211522 | | Ga. s. | Cobos..... | 119 | 110 | 108.3 | 20.0 | 6.2 | Frt. | 4 | 65 | 1913 | Lockmoor, La..... | Morgan City, La. |
| 212208 | | Ga. s. | Coca-Cola Bill..... | 12 | 10 | 43.7 | 12.0 | 4.0 | Frt. | 1 | 50 | 1911 | St. Andrew, Fla..... | Tampa, Fla. |
| 212500 | | Ga. s. | Coca-Cola Kid..... | 12 | 5 | 37.8 | 12.5 | 4.0 | Pas. | 2 | 27 | 1911 | do..... | Do. |
| 127031 | | Ga. s. | Cochecho..... | 5 | 5 | 25.9 | 9.8 | 4.0 | Frt. | 1 | 5 | 1894 | Cushing, Me..... | Rockland, Me. |
| 127248 | | Ga. y. | Cockawee..... | 16 | 11 | 43.5 | 12.0 | 4.4 | Yet. | 2 | | 1898 | Boston, Mass..... | Boston, Mass. |
| 208011 | | Ga. y. | Cocopomelo..... | 79 | 71 | 69.8 | 18.5 | 5.2 | Yet. | 4 | 50 | 1910 | Camden, N. J..... | Cleveland, Ohio. |
| 213180 | | Ga. s. | Co-ad..... | 31 | 17 | 56.0 | 14.1 | 8.2 | Pas. | 1 | 55 | 1915 | Oakland, Cal..... | San Francisco, Cal. |
| 214262 | | Ga. s. | Cocour d'Leno..... | 11 | 7 | 36.3 | 11.2 | 5.0 | Fsh. | 1 | 24 | 1916 | San Diego, Cal..... | Do. |
| 207710 | | Ga. s. | Cohoe..... | 8 | 5 | 33.4 | 9.6 | 4.3 | Fsh. | 1 | 16 | 1910 | Seattle, Wash..... | Seattle, Wash. |

1 Formerly ga. s. Murray Bros.

2 Formerly ga. y. {a Castle Island, b Gloria.

MERCHANT MOTOR VESSELS OF THE UNITED STATES—Continued.

| Official No. | Signal letters. | Rig. | Name of vessel. | Gross tonnage. | Net tonnage. | Length. | Breadth. | Depth. | Service. | Crew. | Indicated horsepower. | When built. | Where built. | Home port (where permanent document issues). |
|--------------|-----------------|--------|-----------------|----------------|--------------|--------------|--------------|--------------|----------|-------|-----------------------|-------------|--------------------------|--|
| | | | | | | <i>Feet.</i> | <i>Feet.</i> | <i>Feet.</i> | | | | | | |
| 207117 | | Ga. s. | Colla | 6 | 6 | 29.0 | 8.0 | 3.6 | Fsh. | 2 | 9 | 1902 | Manitowoc, Wis. | Milwaukee, Wis. |
| 205998 | | Ga. s. | Colado II | 13 | 9 | 37.3 | 8.7 | 4.0 | Pas. | 1 | 20 | 1909 | Manchester, Wash. | Pt. Townsend, Wash. |
| 203173 | | Ga. p. | Coldfoot | 12 | 7 | 54.0 | 11.0 | 2.2 | Frt. | 1 | 30 | 1906 | Ballard, Wash. | Seattle, Wash. |
| 203704 | | Ga. s. | Collins | 13 | 9 | 40.0 | 9.2 | 3.6 | Pas. | 1 | 30 | 1911 | Silverdale, Wash. | Do. |
| 203150 | KVLD | Ga. y. | Collin B. II | 32 | 25 | 64.4 | 12.0 | 6.7 | Yct. | 3 | 65 | 1906 | New York, N. Y. | Philadelphia, Pa. |
| 212714 | | Ga. s. | Collector | 8 | 7 | 35.3 | 8.2 | 4.7 | Frt. | 1 | 18 | 1914 | Monument Beach, Mass. | Barnstable, Mass. |
| 213159 | | Ga. s. | Colleen | 15 | 12 | 45.0 | 12.8 | 4.6 | Fsh. | 4 | 40 | 1915 | Tok Id., Ore. | Los Angeles, Cal. |
| 208769 | | Ga. s. | Collingwood | 14 | 7 | 41.5 | 14.0 | 4.0 | Fsh. | 2 | 18 | 1911 | Camden, N. J. | Philadelphia, Pa. |
| 209922 | | Ga. s. | Colon | 43 | 37 | 39.3 | 11.0 | 4.7 | Tow. | 1 | 30 | 1912 | Oakland, Cal. | San Francisco, Cal. |
| 214891 | | Ga. s. | Colon | 10 | 7 | 66.3 | 20.6 | 5.0 | Frt. | 2 | 60 | 1917 | Westport, Va. | Norfolk, Va. |
| 209015 | | Ga. y. | Colonel | 37 | 25 | 57.3 | 16.3 | 4.9 | Yct. | 3 | 60 | 1911 | South Jacksonville, Fla. | Jacksonville, Fla. |
| 209015 | | Ga. s. | Colonel | 45 | 37 | 89.9 | 19.5 | 5.5 | Fsh. | 5 | 60 | 1917 | Manchester, N. C. | Beaufort, N. C. |
| 215722 | | Ga. s. | Colonel | 18 | 11 | 61.4 | 12.0 | 2.0 | Tow. | 1 | 32 | 1918 | Irwin, Ohio | Cincinnati, Ohio |
| 216214 | | Ga. p. | Colonel | 11 | 11 | 38.0 | 10.0 | 1.8 | Pas. | 1 | 10 | 1907 | Lafayette, Ind. | Lafayette, Ind. |
| 204173 | | Ga. p. | Col. De Hart | 6 | 5 | 29.6 | 8.3 | 4.0 | Fer. | 3 | 10 | 1905 | Gloucester, Mass. | Gloucester, Mass. |
| 201080 | | Ga. s. | Colonia | 14 | 9 | 42.3 | 11.3 | 4.3 | Pas. | 1 | 30 | 1912 | Oakland, Cal. | Oakland, Cal. |
| 210244 | | Ga. s. | Colonia | 8 | 7 | 35.6 | 10.6 | 4.0 | Fsh. | 3 | 24 | 1917 | Amesbury, Mass. | Provincetown, Mass. |
| 214064 | | Ga. s. | Colorado | 20 | 13 | 117.2 | 12.6 | 5.5 | Fsh. | 4 | 45 | 1915 | Los Angeles, Cal. | Los Angeles, Cal. |
| 216485 | | Ga. s. | Columbia | 58 | 53 | 66.0 | 21.9 | 9.1 | Fsh. | 14 | 45 | 1894 | Greenport, N. Y. | New York, N. Y. |
| 92350 | | Ga. s. | Columbia | 11 | 10 | 35.5 | 14.4 | 3.4 | Pas. | 1 | 50 | 1881 | Patchogue, N. Y. | Do. |
| 128595 | | Ga. s. | Columbia | 8 | 7 | 28.9 | 12.4 | 4.0 | Fsh. | 1 | 10 | 1877 | Edgartown, Mass. | Vinoyard Haven, Mass. |
| 120445 | | Ga. s. | Columbia | 12 | 8 | 39.0 | 13.0 | 4.0 | Tow. | 1 | 10 | 1892 | Bay Center, Wash. | Seattle, Wash. |
| 120870 | | Ga. s. | Columbia | 5 | 5 | 23.0 | 11.2 | 3.8 | Fsh. | 2 | 20 | 1897 | Harwich Port, Mass. | Barnstable, Mass. |
| 127027 | | Ga. s. | Columbia | 21 | 11 | 47.5 | 16.5 | 4.5 | Cod. | 6 | 20 | 1897 | Dividing Creek, N. C. | Philadelphia, Pa. |
| 127383 | | Ga. s. | Columbia | 12 | 10 | 43.5 | 16.0 | 4.0 | Mso. | 1 | 10 | 1890 | Patchogue, N. Y. | Patchogue, N. Y. |
| 127410 | | Ga. s. | Columbia | 6 | 5 | 29.1 | 10.2 | 5.3 | Fsh. | 1 | 10 | 1890 | Bristol, Me. | South West Harbor, Me. |
| 127427 | | Ga. s. | Columbia | 15 | 12 | 50.0 | 15.6 | 3.6 | Frt. | 2 | 20 | 1891 | Biloxican, N. C. | Washington, D. C. |
| 127694 | | Ga. s. | Columbia | 6 | 6 | 28.5 | 10.6 | 4.0 | Fsh. | 1 | 16 | 1891 | Ketchikan, Alaska | Sulzer, Alaska |
| 127015 | | Ga. s. | Columbia | 9 | 8 | 42.4 | 13.0 | 3.0 | Oys. | 1 | 25 | 1892 | Amityville, N. Y. | Patchogue, N. Y. |
| 127056 | | Ga. p. | Columbia | 14 | 10 | 45.0 | 11.6 | 3.5 | Pas. | 1 | 25 | 1895 | Astoria, Ore. | Astoria, Ore. |
| 202757 | | Ga. s. | Columbia | 78 | 65 | 70.5 | 22.5 | 6.4 | Oys. | 3 | 30 | 1899 | Patchogue, N. Y. | Greenport, N. Y. |
| 203037 | | Ga. s. | Columbia | 11 | 9 | 46.3 | 10.1 | 3.0 | Pas. | 1 | 20 | 1899 | Quincy, Ill. | Chicago, Ill. |
| 203213 | | Ga. p. | Columbia | 21 | 21 | 53.5 | 17.8 | 3.6 | Fsh. | 3 | 30 | 1899 | Smith, N. C. | Miami, Fla. |
| 203239 | | Ga. s. | Columbia | 12 | 11 | 47.0 | 11.0 | 3.3 | Frt. | 1 | 10 | 1899 | Port Washington, N. Y. | Norfolk, Va. |
| 204065 | | Ga. s. | Columbia | 10 | 9 | 39.4 | 9.0 | 2.8 | Frt. | 1 | 10 | 1899 | Norfolk, N. J. | Tuckerton, N. J. |
| 205470 | | Ga. s. | Columbia | 6 | 6 | 26.4 | 8.3 | 6.6 | Pas. | 1 | 8 | 1899 | Columbia, N. C. | Elizabeth City, N. C. |
| 205589 | | Ga. s. | Columbia | 12 | 10 | 48.2 | 12.5 | 4.4 | Pas. | 3 | 25 | 1899 | Chicago, Ill. | Chicago, Ill. |
| 206955 | | Ga. s. | Columbia | 11 | 13 | 51.3 | 15.0 | 3.7 | Mso. | 3 | 25 | 1899 | Port Royal, S. C. | Beaufort, S. C. |
| 209077 | | Ga. s. | Columbia | 13 | 8 | 40.0 | 10.0 | 3.6 | Tow. | 1 | 28 | 1899 | Port Royal, Wash. | Seattle, Wash. |
| 209984 | | Ga. s. | Columbia | 10 | 9 | 41.0 | 12.6 | 5.0 | Fsh. | 1 | 25 | 1901 | Port Orchard, Wash. | Ketchikan, Alaska |
| 207506 | | Ga. s. | Columbia | 9 | 6 | 31.8 | 10.6 | 4.0 | Frt. | 5 | 16 | 1901 | Astoria, Ore. | Astoria, Ore. |
| 213390 | | Ga. s. | Columbia | 6 | 5 | 27.6 | 12.0 | 2.8 | Frt. | 1 | 10 | 1901 | Highland Beach, Tex. | Galveston, Tex. |
| 212109 | | Ga. s. | Columbia | 14 | 9 | 41.2 | 11.1 | 4.6 | Pas. | 1 | 25 | 1901 | Los Angeles, Cal. | Los Angeles, Cal. |
| 211804 | | Ga. s. | Columbia | 38 | 32 | 60.2 | 15.4 | 6.6 | Fsh. | 1 | 40 | 1901 | Brenton, Wash. | Seattle, Wash. |
| 215249 | | Ga. s. | Columbia | 32 | 27 | 62.2 | 14.2 | 6.3 | Fsh. | 6 | 40 | 1901 | Tacoma, Wash. | Astoria, Ore. |
| 214409 | | Ga. s. | Columbia II | 11 | 9 | 35.7 | 11.8 | 4.7 | Frt. | 1 | 20 | 1915 | Portland, Ore. | Portland, Ore. |
| 213600 | | Ga. s. | Columbian | 36 | 19 | 57.0 | 21.0 | 4.6 | Frt. | 1 | 40 | 1901 | San Francisco, Cal. | San Francisco, Cal. |
| 6145 | | Ga. s. | Columbus | 23 | 18 | 69.9 | 13.8 | 4.2 | Pas. | 3 | 40 | 1895 | Sardinia, Ohio | San Diego, Ohio |
| 202110 | | Ga. s. | Columbus | 36 | 30 | 58.8 | 16.0 | 8.1 | Yct. | 4 | 60 | 1892 | Boston, Mass. | Boston, Mass. |
| 127082 | | Ga. y. | Comanche | 15 | 13 | 50.3 | 14.6 | 3.7 | Pas. | 4 | 60 | 1891 | Atlantic City, N. J. | Philadelphia, Pa. |
| 201262 | | Ga. s. | Comanche | 35 | 21 | 70.0 | 12.1 | 5.4 | Yct. | 4 | 120 | 1912 | Segebet, Mass. | Washington, D. C. |
| 210296 | | Ga. y. | Comanche | 14 | 10 | 45.0 | 15.4 | 3.4 | Frt. | 1 | 70 | 1911 | Bellevue, N. Y. | Patchogue, N. Y. |
| 212218 | | Ga. s. | Comanche | 14 | 10 | 45.0 | 15.4 | 3.4 | Frt. | 1 | 70 | 1911 | Port Washington, N. Y. | Newport News, Va. |
| 126660 | | Ga. s. | Combination | 14 | 13 | 35.0 | 14.3 | 3.3 | Pas. | 1 | 20 | 1911 | Seattle, Wash. | Seattle, Wash. |
| 212067 | | Ga. s. | Comedian | 11 | 7 | 40.5 | 8.5 | 3.2 | Pas. | 2 | 10 | 1899 | Fry, Ind. | Evansville, Ind. |
| 205026 | | Ga. s. | Come On | 13 | 9 | 44.4 | 11.7 | 4.1 | Frt. | 1 | 10 | 1895 | Astoria, Ore. | Astoria, Ore. |
| 127184 | | Ga. s. | Comet | 12 | 5 | 43.2 | 13.0 | 3.2 | Fsh. | 5 | 40 | 1891 | Bayou La Batre, Ala. | Gulfport, Miss. |
| 127520 | | Ga. s. | Comet | 9 | 6 | 31.5 | 8.2 | 3.6 | Pas. | 1 | 10 | 1891 | Madison, Ore. | Madison, Ore. |
| 127753 | | Ga. s. | Comet | 46 | 42 | 67.3 | 10.3 | 7.3 | Yct. | 2 | 20 | 1895 | Greenport, N. Y. | Patchogue, N. Y. |
| 202599 | | Ga. y. | Comet | 8 | 7 | 31.6 | 8.0 | 3.0 | Fsh. | 4 | 37 | 1899 | Milwaukee, Wis. | Milwaukee, Wis. |
| 206080 | | Ga. s. | Comet | 107 | 83 | 94.0 | 10.5 | 9.6 | Fsh. | 18 | 125 | 1910 | Seattle, Wash. | Seattle, Wash. |
| 207529 | | Ga. s. | Comet | 10 | 0 | 35.6 | 12.3 | 3.5 | Pas. | 1 | 21 | 1910 | West Haven, N. Y. | New York, N. Y. |
| 207584 | | Ga. s. | Comet | 11 | 10 | 28.0 | 0.8 | 4.2 | Pas. | 1 | 35 | 1910 | Santa Barbara, Cal. | Los Angeles, Cal. |
| 207720 | | Ga. s. | Comet | 7 | 5 | 30.8 | 8.6 | 4.8 | Frt. | 1 | 10 | 1910 | Atlantic City, N. J. | Seaside Point, N. J. |
| 207822 | | Ga. s. | Comet | 7 | 7 | 36.0 | 11.0 | 3.2 | Fsh. | 5 | 10 | 1911 | Merhead City, N. C. | Beaufort, N. C. |
| 207853 | | Ga. s. | Comet | 6 | 5 | 32.8 | 8.3 | 2.6 | Pas. | 1 | 12 | 1910 | Grand Lake, La. | Morgan City, La. |
| 207024 | | Ga. s. | Comet | 12 | 9 | 32.6 | 9.6 | 3.0 | Fsh. | 2 | 18 | 1910 | Chicago, Ill. | Chicago, Ill. |
| 208337 | | Ga. s. | Comet | 10 | 8 | 32.3 | 9.3 | 3.6 | Frt. | 2 | 14 | 1910 | Great Kills, N. Y. | New York, N. Y. |
| 213044 | | Ga. s. | Comet | 41 | 33 | 50.0 | 15.4 | 6.7 | Fsh. | 7 | 50 | 1917 | Tacoma, Wash. | San Francisco, Cal. |
| 215118 | | Ga. s. | Comot | 10 | 7 | 40.0 | 12.0 | 3.6 | Fsh. | 1 | 40 | 1918 | Ashtabula, Ohio | Cleveland, Ohio |
| 216225 | | Ga. s. | Comot | 20 | 18 | 39.7 | 14.4 | 5.2 | Pas. | 2 | 20 | 1908 | Brooklyn, N. Y. | New York, N. Y. |
| 205305 | | Ga. s. | Comet, Jr. | 11 | 11 | 63.0 | 12.9 | 2.3 | Tow. | 2 | 40 | 1913 | Hanging Rock, Ohio | Cincinnati, Ohio |
| 210638 | | Ga. p. | Comet No. 2 | 11 | 11 | 63.0 | 12.9 | 2.3 | Tow. | 2 | 40 | 1913 | Hanging Rock, Ohio | Cincinnati, Ohio |

1 Formerly ga. s.
 (a Gertrude III.
 (b Tanliwaha.
 (c Lady Jane.

2 Formerly st. s. Mexico.
 3 Formerly ga. y. Shirley II.

4 Formerly schooner Mary F. Kelley.
 5 Formerly ga. y. Leyda.

MERCHANT MOTOR VESSELS OF THE UNITED STATES—Continued.

| Official No. | Signal letters. | Rtg. | Name of vessel. | Gross tonnage. | Net tonnage. | Length. | Breadth. | Depth. | Service. | Crew. | Indicated horsepower. | When built. | Where built. | Home port (where permanent document issues). |
|--------------|-----------------|---------|---------------------------|----------------|--------------|---------|----------|--------|----------|-------|-----------------------|-------------|----------------------|--|
| 106981 | | Ga. y. | Comfort..... | 23 | 22 | 33.4 | 14.1 | 3.9 | Yct. | 1 | 50 | 1899 | Bellmore, N. Y. | Miami, Fla. |
| 205749 | | Ga. y. | Comfort..... | 48 | 43 | 65.6 | 14.8 | 8.8 | Yct. | 5 | 100 | 1900 | Metts Heights, N. Y. | Los Angeles, Cal. |
| 206914 | | Ga. s. | Comfort..... | 12 | 8 | 38.2 | 9.0 | 4.2 | Pas. | 1 | 10 | 1905 | Essexton, Pa. | New Orleans, La. |
| 206192 | | Ga. s. | Comfort II..... | 29 | 24 | 58.0 | 13.0 | 4.8 | Yct. | 3 | 64 | 1909 | New York, N. Y. | New York, N. Y. |
| 126095 | | Ga. s. | Comrade..... | 13 | 12 | 38.3 | 12.0 | 5.5 | Mso. | 1 | 100 | 1890 | Boothbay, Me. | Rockland, Me. |
| 127286 | | Ga. s. | Comrade Ict..... | 47 | 40 | 68.0 | 16.4 | 5.8 | Fsh. | 6 | 60 | 1905 | Boothbay, Me. | New York, N. Y. |
| 203732 | | Ga. s. | Commander..... | 11 | 8 | 40.5 | 12.9 | 5.5 | Fsh. | 4 | 8 | 1905 | Friedt, Pa. | Philadelphia, Pa. |
| 213265 | | Ga. s. | Commander..... | 32 | 22 | 52.5 | 14.4 | 6.6 | Fsh. | 8 | 40 | 1915 | Gig Harbor, Wash. | Tacoma, Wash. |
| 215241 | | Ga. s. | Commander..... | 30 | 20 | 61.2 | 24.1 | 4.4 | Frt. | 3 | 30 | 1917 | Mohegan City, N. C. | New York, N. Y. |
| 211578 | | *Ga. p. | Commerce..... | 12 | 11 | 43.0 | 10.0 | 3.0 | Pas. | 1 | 15 | 1913 | Commerce, Mo. | St. Louis, Mo. |
| 125145 | | Ga. s. | Commodore..... | 25 | 22 | 58.0 | 18.4 | 5.0 | Oys. | 8 | 1873 | 1873 | Telp, N. Y. | New York, N. Y. |
| 126285 | | Ga. s. | Commodore..... | 20 | 14 | 57.0 | 16.0 | 4.5 | Frt. | 2 | 1885 | 1885 | St. Michaels, Md. | Annapolis, Md. |
| 127150 | | Ga. s. | Commodore..... | 12 | 11 | 33.0 | 13.4 | 4.3 | Frt. | 1 | 12 | 1896 | Camden, N. C. | Patchogue, N. Y. |
| 127370 | | Ga. s. | Commodore..... | 27 | 27 | 61.5 | 18.4 | 4.4 | Frt. | 2 | 1899 | 1899 | Beaufort, N. C. | Norfolk, Va. |
| 127953 | | Ga. s. | Commodore..... | 13 | 10 | 45.0 | 12.6 | 3.0 | Pas. | 2 | 1902 | 1902 | Atlantic City, N. J. | Philadelphia, Pa. |
| 205678 | | Ga. s. | Commodore..... | 14 | 13 | 44.9 | 9.7 | 8.0 | Mso. | 1 | 50 | 1908 | Orange, Tex. | Port Arthur, Tex. |
| 208145 | | Ga. s. | Commodore..... | 23 | 19 | 51.0 | 16.9 | 4.0 | Pas. | 1 | 60 | 1911 | Patuxent, N. Y. | Patchogue, N. Y. |
| 209657 | | Ga. s. | Commodore..... | 12 | 8 | 34.5 | 11.2 | 4.3 | Fsh. | 1 | 10 | 1912 | Seattle, Wash. | Seattle, Wash. |
| 210265 | | Ga. s. | Commodore..... | 8 | 7 | 41.4 | 9.7 | 3.2 | Fsh. | 1 | 20 | 1912 | Fish Bay, Alaska. | Ketchikan, Alaska. |
| 211854 | | Ga. y. | Commodore..... | 18 | 17 | 47.0 | 15.3 | 4.1 | Yct. | 1 | 30 | 1913 | Anchorage, N. Y. | Patchogue, N. Y. |
| 211100 | | *Ga. p. | Commodore Duncan..... | 27 | 23 | 62.8 | 14.8 | 3.7 | Pas. | 2 | 4 | 1913 | Cedar Bayou, Tex. | Galveston, Tex. |
| 120180 | | Ga. s. | Commodore J. G. Hill..... | 15 | 14 | 37.7 | 15.2 | 4.1 | Frt. | 1 | 1883 | 1883 | Bayport, N. Y. | Port Amboy, N. J. |
| 211238 | | Ga. s. | Commoner..... | 7 | 5 | 33.0 | 10.0 | 4.0 | Pas. | 1 | 27 | 1913 | Mantoloking, Wis. | Chicago, Ill. |
| 207628 | | Ga. s. | Commonwealth..... | 88 | 60 | 92.0 | 22.5 | 9.1 | Fsh. | 18 | 100 | 1910 | Tacoma, Wash. | Seattle, Wash. |
| 211718 | | Ga. s. | Commonwealth..... | 141 | 93 | 103.0 | 21.0 | 11.8 | Fsh. | 20 | 100 | 1913 | Essex, Mass. | Boston, Mass. |
| 202645 | | Ga. s. | Companion..... | 14 | 10 | 45.3 | 12.4 | 4.4 | Frt. | 1 | 1905 | 1905 | Astoria, Oreg. | Seattle, Wash. |
| 206499 | | Ga. y. | Companion..... | 25 | 21 | 53.0 | 11.2 | 4.3 | Yct. | 1 | 60 | 1909 | Sandusky, Ohio. | Sandusky, Ohio. |
| 207687 | | Ga. s. | Companion..... | 13 | 9 | 35.0 | 11.8 | 3.5 | Fsh. | 5 | 12 | 1910 | Port Madison, Wash. | Seattle, Wash. |
| 210386 | | Ga. s. | Comrade..... | 7 | 5 | 32.5 | 8.0 | 3.0 | Frt. | 1 | 24 | 1912 | Chicago, Ill. | Chicago, Ill. |
| 211286 | | Ga. s. | Comrade..... | 12 | 10 | 37.5 | 9.4 | 5.0 | Pas. | 1 | 60 | 1913 | Moodus, Conn. | Hartford, Conn. |
| 211770 | | Ga. y. | Comrade..... | 27 | 20 | 48.5 | 11.9 | 7.0 | Yct. | 2 | 45 | 1913 | West De Pore, Wis. | Savannah, Ga. |
| 212134 | | Ga. y. | Comrade..... | 34 | 33 | 49.8 | 10.3 | 7.5 | Yct. | 4 | 20 | 1909 | Bayonne, N. J. | Newport, R. I. |
| 207264 | | Ga. s. | Concord..... | 13 | 9 | 39.3 | 11.3 | 4.0 | Fsh. | 1 | 25 | 1910 | Seattle, Wash. | Juneau, Alaska. |
| 201567 | | Ga. s. | Concordia..... | 11 | 7 | 45.0 | 7.0 | 2.0 | Pas. | 1 | 17 | 1907 | Decatur, Wash. | Port Townsend, Wash. |
| 215347 | | Ga. s. | Concoto..... | 15 | 10 | 46.0 | 15.7 | 3.2 | Frt. | 1 | 17 | 1916 | Oriental, N. C. | New Bern, N. C. |
| 213963 | | Ga. s. | Concor..... | 37 | 32 | 64.4 | 15.7 | 6.3 | Fsh. | 1 | 110 | 1916 | Oakland, Cal. | San Francisco, Cal. |
| 213482 | LFMH | Ga. y. | Conjo..... | 38 | 22 | 91.0 | 11.6 | 5.9 | Yct. | 5 | 600 | 1915 | Boston, Mass. | Port Townsend, Wash. |
| 212191 | | Ga. y. | Conowago..... | 150 | 147 | 92.0 | 18.2 | 11.0 | Yct. | 0 | 150 | 1900 | Richardson, Wash. | Philadelphia, Pa. |
| 127121 | | Ga. s. | Confidence..... | 11 | 8 | 31.4 | 11.2 | 4.5 | Fsh. | 1 | 100 | 1896 | Richardson, Wash. | Juneau, Alaska. |
| 210212 | | Ga. s. | Confidence..... | 33 | 22 | 51.5 | 10.4 | 6.1 | Fsh. | 7 | 40 | 1912 | Gig Harbor, Wash. | Tacoma, Wash. |
| 212373 | | Ga. s. | Congress..... | 15 | 7 | 50.8 | 13.8 | 3.7 | Frt. | 4 | 25 | 1914 | Gwynn, Va. | Newport News, Va. |
| 212376 | | Ga. s. | Congress..... | 22 | 15 | 43.0 | 14.0 | 5.6 | Fsh. | 3 | 20 | 1914 | Tacoma, Wash. | Seattle, Wash. |
| 206221 | | Ga. s. | Conjurer..... | 7 | 6 | 35.0 | 11.7 | 3.8 | Fsh. | 1 | 8 | 1900 | Osterville, Mass. | Vineyard Haven, Mass. |
| 210580 | | Ga. s. | Connaut..... | 9 | 7 | 45.0 | 10.1 | 4.3 | Frt. | 3 | 20 | 1905 | St. Clair, Mich. | Duluth, Minn. |
| 126691 | | Ga. y. | CONNECTICUT..... | 42 | 31 | 71.4 | 14.6 | 4.5 | Yct. | 2 | 70 | 1890 | City Island, N. Y. | Plattsburg, N. Y. |
| 209190 | | Ga. s. | Conqueror..... | 33 | 22 | 63.5 | 10.3 | 5.3 | Fsh. | 3 | 50 | 1911 | Jonesport, Me. | Eastport, Me. |
| 211244 | | Ga. s. | Conqueror..... | 24 | 11 | 53.0 | 14.3 | 0.0 | Fsh. | 1 | 24 | 1913 | Rockport, Mass. | Boston, Mass. |
| 5587 | | Ga. s. | Conquest..... | 14 | 13 | 39.2 | 14.0 | 5.2 | Fsh. | 3 | 1870 | 1870 | New London, Conn. | New London, Conn. |
| 127753 | | Ga. s. | Constance..... | 124 | 91 | 104.0 | 24.1 | 11.5 | Frt. | 4 | 1003 | 1903 | East Boothbay, Me. | Alexandria, Va. |
| 200447 | | Ga. s. | Constance..... | 18 | 10 | 45.0 | 17.2 | 4.2 | Frt. | 3 | 27 | 1903 | Belhaven, N. C. | Miami, Fla. |
| 203447 | | Ga. s. | Constance..... | 18 | 15 | 55.3 | 10.0 | 4.0 | Yct. | 2 | 30 | 1908 | New York, N. Y. | Savannah, Ga. |
| 208392 | | Ga. y. | Constance..... | 10 | 7 | 38.0 | 12.0 | 3.4 | Fsh. | 4 | 36 | 1909 | Dunkirk, N. Y. | Cleveland, Ohio. |
| 207072 | | Ga. s. | Constance..... | 15 | 10 | 37.5 | 10.8 | 4.6 | Pas. | 2 | 27 | 1909 | Winslow, Wash. | Juneau, Alaska. |
| 211877 | | Ga. s. | Constance..... | 78 | 63 | 74.5 | 18.8 | 8.0 | Fsh. | 17 | 140 | 1913 | Seattle, Wash. | Seattle, Wash. |
| 212369 | | Ga. s. | Constance C..... | 6 | 6 | 30.1 | 9.0 | 4.0 | Fsh. | 2 | 10 | 1913 | Noank, Conn. | New London, Conn. |
| 126571 | KGNT | Ga. y. | CONSTELLATION..... | 157 | 118 | 123.7 | 24.9 | 12.0 | Yct. | 1 | 1899 | 1899 | City Island, N. Y. | Boston, Mass. |
| 217625 | | Ga. s. | Constellation..... | 137 | 89 | 107.0 | 25.4 | 11.2 | Yct. | 23 | 100 | 1902 | Essex, Mass. | Glooucester, Mass. |
| 205983 | | Ga. s. | Constitution..... | 48 | 36 | 75.0 | 17.7 | 2.9 | Pas. | 4 | 50 | 1909 | Holly Hill, Fla. | St. Augustine, Fla. |
| 211028 | | Ga. s. | Constitution..... | 57 | 39 | 64.0 | 17.6 | 8.8 | Fsh. | 7 | 80 | 1914 | Seattle, Wash. | Seattle, Wash. |
| 215157 | LIHD | Ga. y. | Consuolo..... | 139 | 93 | 100.3 | 21.7 | 8.7 | Yct. | 7 | 200 | 1917 | Boston, Mass. | Bridgeport, Conn. |
| 211169 | LCVP | Ga. y. | Content..... | 28 | 19 | 50.2 | 11.6 | 0.6 | Frt. | 2 | 50 | 1913 | Camden, N. J. | Philadelphia, Pa. |
| 126038 | | Ga. s. | Contest..... | 12 | 12 | 38.1 | 16.8 | 4.0 | Oys. | 1 | 1832 | 1832 | Northport, N. Y. | New Haven, Conn. |
| 206405 | | Ga. s. | Continental..... | 10 | 7 | 36.7 | 11.6 | 4.0 | Tow. | 1 | 75 | 1909 | Stockton, Cal. | San Francisco, Cal. |
| 209108 | | Ga. s. | Continental..... | 33 | 23 | 63.5 | 16.3 | 5.3 | Fsh. | 1 | 50 | 1911 | Jonesport, Me. | Eastport, Me. |
| 201880 | KWMJ | Ga. s. | CONTRA-COSTA..... | 832 | 497 | 190.1 | 37.2 | 13.3 | Frt. | 8 | 500 | 1908 | San Francisco, Cal. | San Francisco, Cal. |
| 215255 | | Ga. s. | Convention..... | 23 | 20 | 45.0 | 13.4 | 6.0 | Frt. | 2 | 20 | 1917 | Poulsbo, Wash. | Seattle, Wash. |
| 126337 | | Ga. s. | Convo..... | 30 | 18 | 64.8 | 16.1 | 3.8 | Fsh. | 12 | 1886 | 1886 | Lenoxville, N. C. | Beaufort, N. C. |
| 209151 | | Ga. s. | Convo..... | 14 | 12 | 37.0 | 15.3 | 5.0 | Oys. | 2 | 25 | 1911 | Tottenville, N. Y. | Patchogue, N. Y. |
| 127350 | | Ga. s. | Cooch..... | 35 | 20 | 65.0 | 17.4 | 5.3 | Fsh. | 11 | 1899 | 1899 | Beaufort, N. C. | Beaufort, N. C. |
| 215049 | | Ga. s. | Coon..... | 7 | 0 | 27.0 | 8.3 | 3.0 | Fsh. | 1 | 10 | 1914 | Leland, Mich. | Grand Haven, Mich. |
| 214228 | | Ga. s. | Coos River..... | 7 | 5 | 37.2 | 8.2 | 3.0 | Pas. | 1 | 30 | 1916 | Marshfield, Oreg. | Marshfield, Oreg. |
| 127267 | | Ga. s. | Coot..... | 8 | 7 | 30.8 | 9.5 | 2.5 | Pas. | 1 | 1898 | 1898 | Jamesport, N. Y. | Sag Harbor, N. Y. |
| 204191 | | Ga. y. | Cooter..... | 10 | 11 | 42.0 | 10.5 | 2.5 | Yct. | 1 | 1006 | 1906 | Jacksonville, Fla. | Jacksonville, Fla. |
| 206472 | | Ga. s. | Copla..... | 11 | 5 | 43.4 | 11.4 | 4.0 | Fsh. | 1 | 1909 | 1909 | Friendship, Me. | South West Harbor, Me. |

1 Formerly st. s. Advance.

* Formerly *ga. p. Douglass III.

MERCHANT MOTOR VESSELS OF THE UNITED STATES—Continued.

| Official No. | Signal letters. | Rtg. | Name of vessel. | Gross tonnage. | Net tonnage. | Length. | Breadth. | Depth. | Service. | Crew. | Indicated horsepower. | When built. | Where built. | Home port (where permanent document issues). |
|--------------|-----------------|--------|------------------------|----------------|--------------|---------|----------|--------|----------|-------|-----------------------|----------------------|---------------------------|--|
| | | | | | | | | | | | | | | |
| 204368 | | Ga. s. | Copper Nugget..... | 8 | 5 | 29.0 | 9.7 | 2.5 | Frt. | 2 | 18 | 1906 | Valdez, Alaska..... | Cordova, Alaska..... |
| 120783 | | Ga. s. | Coquette..... | 8 | 5 | 33.7 | 13.3 | 3.7 | Fsh. | 1 | 170 | 1883 | Matagorda, Tex..... | Port Lavaca, Tex..... |
| 216236 | | Ga. s. | Coquelle..... | 103 | 45 | 92.9 | 29.3 | 8.4 | Frt. | 0 | 13 | 1910 | Cogulla River, Ont. | San Francisco, Cal. |
| 127746 | | Ga. s. | Corra..... | 12 | 12 | 50.9 | 14.4 | 2.1 | Frt. | 1 | 1 | 1903 | Baldwin, Oreg..... | Madras, Oreg..... |
| 204723 | | Ga. s. | Corra..... | 13 | 9 | 40.8 | 9.8 | 3.8 | Pas. | 1 | 1 | 1907 | Astoria, Oreg..... | Astoria, Oreg..... |
| 205658 | | Ga. s. | Corra..... | 6 | 6 | 24.7 | 11.4 | 4.0 | Fsh. | 2 | 15 | 1898 | Quincy, Mass..... | Quincy, Mass..... |
| 200356 | | Ga. p. | Corra..... | 8 | 8 | 24.6 | 11.6 | 4.0 | Frt. | 1 | 10 | 1911 | Westport, Mass..... | Full River, Mass..... |
| 214807 | | Ga. s. | Corra..... | 10 | 10 | 55.3 | 12.4 | 2.4 | Frt. | 1 | 15 | 1910 | Webb City, Ark..... | St. Louis, Mo..... |
| 207801 | | Ga. s. | Corra II..... | 13 | 10 | 37.0 | 12.8 | 3.9 | Msc. | 1 | 20 | 1917 | Anacortes, Wash..... | St. Ath, Wash..... |
| 215407 | | Ga. s. | Corra II..... | 15 | 9 | 40.4 | 10.3 | 5.0 | Pas. | 2 | 20 | 1910 | Cape May, N. J..... | Somers Point, N. J..... |
| 213254 | | Ga. s. | Corra II..... | 14 | 9 | 47.0 | 13.8 | 4.0 | Tow. | 2 | 40 | 1917 | Savannah, Ga..... | Savannah, Ga..... |
| 204734 | | Ga. s. | Corra Belle..... | 6 | 6 | 40.0 | 9.0 | 2.2 | Frt. | 1 | 8 | 1915 | Charleston, W. Va..... | Pittsburgh, Pa..... |
| 120843 | | Ga. s. | Corra Edna..... | 9 | 7 | 36.7 | 8.8 | 2.7 | Frt. | 1 | 20 | 1907 | Fernandina, Fla..... | Fernandina, Fla..... |
| 212470 | | Ga. s. | Corra F..... | 8 | 7 | 32.0 | 11.0 | 4.8 | Fsh. | 2 | 4 | 1892 | Bremen, Me..... | Stonington, Me..... |
| 6830 | | Ga. s. | Corra H..... | 15 | 8 | 47.1 | 13.0 | 4.5 | Fsh. | 2 | 21 | 1914 | Eastport, Me..... | Eastport, Me..... |
| 211029 | | Ga. s. | Corra L. Griffing..... | 11 | 10 | 38.3 | 16.3 | 3.7 | Fsh. | 3 | 1870 | Greenport, N. Y..... | Greenport, N. Y..... | |
| 125451 | | Ga. s. | Corra L. Kuark..... | 12 | 7 | 58.6 | 15.0 | 2.0 | Tow. | 1 | 35 | 1913 | W. L. Lunt, Miss..... | Nashville, Tenn..... |
| 120454 | | Ga. s. | Corra and Albert..... | 7 | 6 | 27.0 | 12.5 | 3.7 | Pas. | 1 | 15 | 1887 | Dorchester County, M. L. | Baltimore, Md..... |
| 201338 | | Ga. s. | Coral..... | 34 | 32 | 54.7 | 19.5 | 5.5 | Frt. | 1 | 1 | 1878 | Edgartown, Mass..... | Providence, R. I..... |
| 212327 | | Ga. s. | Coral..... | 17 | 7 | 48.2 | 13.4 | 4.5 | Frt. | 1 | 14 | 1914 | Port Jefferson, N. Y..... | Newport, R. I..... |
| 201338 | | Ga. s. | Corbett..... | 14 | 13 | 47.2 | 13.8 | 2.4 | Pas. | 1 | 1 | 1904 | Dorchester, Va..... | Newport News, Va..... |
| 212015 | | Ga. s. | Cordella D..... | 8 | 6 | 32.0 | 9.0 | 3.4 | Pas. | 1 | 16 | 1910 | Wilmington, N. C..... | St. Augustine, Fla..... |
| 213920 | | Ga. s. | Cordova..... | 51 | 32 | 74.7 | 18.2 | 3.8 | Fsh. | 2 | 75 | 1916 | Waukegan, Ill..... | Jacksonville, Fla..... |
| 214440 | | Ga. s. | Corean..... | 5 | 5 | 39.0 | 10.8 | 2.9 | Fsh. | 2 | 10 | 1910 | Seattle, Wash..... | Seattle, Wash..... |
| 127592 | | Ga. s. | Corlano..... | 21 | 14 | 43.8 | 15.7 | 4.3 | Tow. | 3 | 1 | 1901 | Apalachicola, Fla..... | Apalachicola, Fla..... |
| 207037 | | Ga. s. | Corlino..... | 15 | 10 | 46.4 | 10.8 | 3.5 | Pas. | 1 | 30 | 1909 | K. J. West, Fla..... | St. Augustine, Fla..... |
| 127124 | KMPT | Ga. y. | Corinthian..... | 27 | 24 | 66.8 | 11.7 | 5.0 | Yct. | 4 | 1860 | 1909 | Tacoma, Wash..... | Seattle, Wash..... |
| 206537 | LBFS | Ga. y. | Corinthian..... | 66 | 45 | 78.7 | 14.4 | 7.1 | Yct. | 5 | 160 | 1909 | New York, N. Y..... | New Orleans, La..... |
| 215589 | LHVB | Ga. s. | Corinthian..... | 161 | 89 | 112.6 | 23.9 | 10.8 | Fsh. | 20 | 60 | 1917 | Essex, Mass..... | Gloucester, Mass..... |
| 210446 | | Ga. y. | Corlew I..... | 3 | 15 | 47.2 | 10.6 | 4.4 | Yct. | 1 | 36 | 1903 | Port Clinton, Ohio..... | New York, N. Y..... |
| 214904 | | Ga. y. | Corlew II..... | 37 | 20 | 61.5 | 14.7 | 4.5 | Yct. | 5 | 1 | 1917 | Bay City, Mich..... | Memphis, Tenn..... |
| 211550 | | Ga. s. | Corliss..... | 5 | 5 | 31.7 | 10.6 | 2.4 | Fsh. | 1 | 5 | 1912 | Shakam, Alaska..... | Sulzer, Alaska..... |
| 210964 | | Ga. s. | Corliss..... | 8 | 5 | 29.5 | 10.3 | 5.1 | Pas. | 1 | 35 | 1913 | Long Beach, Cal..... | San Diego, Cal..... |
| 211202 | | Ga. s. | Corliss..... | 19 | 13 | 41.0 | 12.9 | 5.4 | Fsh. | 0 | 20 | 1913 | Tacoma, Wash..... | Seattle, Wash..... |
| 201449 | | Ga. s. | Cormorant..... | 15 | 7 | 45.0 | 11.8 | 5.4 | Fsh. | 7 | 37 | 1893 | Gloucester, Mass..... | Gloucester, Mass..... |
| 214663 | | Ga. s. | Cormorant..... | 27 | 14 | 57.9 | 14.5 | 6.5 | Cod. | 9 | 1910 | 1910 | Boothbay, Me..... | Boston, Mass..... |
| 204028 | | Ga. s. | Cornelia Pauline..... | 9 | 7 | 46.0 | 14.3 | 2.8 | Msc. | 2 | 1 | 1907 | Bon Secour, Ala..... | Mobile, Ala..... |
| 208706 | | Ga. s. | Cornell..... | 12 | 8 | 28.4 | 9.2 | 4.6 | Pas. | 2 | 20 | 1911 | San Pedro, Cal..... | Los Angeles, Cal..... |
| 126430 | | Ga. s. | Cornet..... | 11 | 10 | 33.3 | 15.9 | 3.4 | Fsh. | 2 | 1 | 1837 | Atlanta, Ga..... | Philadelphia, Pa..... |
| 216237 | | Ga. p. | Corn Grinder..... | 20 | 17 | 38.7 | 10.8 | 2.2 | Pas. | 1 | 12 | 1918 | Marked Tree, Ark..... | St. Louis, Mo..... |
| 3227 | | Ga. y. | Corona..... | 42 | 36 | 91.0 | 13.0 | 5.2 | Yct. | 4 | 1 | 1832 | Providence, R. I..... | New York, N. Y..... |
| 207806 | | Ga. s. | Corona..... | 36 | 19 | 59.0 | 16.2 | 9.0 | Fsh. | 10 | 50 | 1910 | Seattle, Wash..... | Tacoma, Wash..... |
| 210099 | | Ga. s. | Corona II..... | 14 | 10 | 41.2 | 9.2 | 3.8 | Yct. | 1 | 40 | 1909 | St. Joseph, Mich..... | Chicago, Ill..... |
| 126455 | | Ga. s. | Coronet..... | 10 | 9 | 52.0 | 13.4 | 3.0 | Frt. | 1 | 1 | 1837 | Somerset County, Md..... | Crisfield, Md..... |
| 202437 | | Ga. s. | Corrin..... | 7 | 5 | 33.0 | 9.5 | 4.6 | Tow. | 2 | 1 | 1905 | Carolina City, N. C..... | New Bern, N. C..... |
| 127353 | | Ga. s. | Corsair..... | 113 | 71 | 95.6 | 24.0 | 9.8 | Frt. | 8 | 72 | 1899 | Essex, Mass..... | Gloucester, Mass..... |
| 203948 | | Ga. s. | Corsair..... | 14 | 13 | 38.0 | 14.0 | 5.1 | Fsh. | 2 | 1 | 1907 | Friendship, Me..... | New York, N. Y..... |
| 204978 | | Ga. s. | Corsair..... | 12 | 10 | 45.0 | 9.9 | 3.5 | Frt. | 2 | 24 | 1908 | New Haven, Conn..... | Miami, Fla..... |
| 208712 | | Ga. s. | Corsair..... | 18 | 12 | 43.8 | 11.0 | 5.3 | Frt. | 1 | 24 | 1911 | Tacoma, Wash..... | Tacoma, Wash..... |
| 214408 | | Ga. s. | Corsair..... | 19 | 9 | 58.5 | 11.0 | 4.0 | Pas. | 2 | 30 | 1915 | La Pointe, Wis..... | Duluth, Minn..... |
| 127648 | KTCM | Ga. y. | Cossack..... | 16 | 13 | 43.9 | 12.1 | 7.2 | Yct. | 2 | 1 | 1902 | Boston, Mass..... | Boston, Mass..... |
| 204079 | | Ga. s. | Coston..... | 25 | 11 | 55.0 | 15.8 | 4.0 | Msc. | 4 | 1 | 1907 | Pocomoke City, Md..... | Newport News, Va..... |
| 214748 | | Ga. s. | Cougar..... | 40 | 31 | 66.1 | 15.1 | 7.0 | Fsh. | 7 | 50 | 1917 | Tacoma, Wash..... | Seattle, Wash..... |
| 5418 | | Ga. s. | Count Pulaski..... | 12 | 11 | 60.2 | 10.5 | 6.2 | Pas. | 1 | 1 | 1887 | Bristol, R. I..... | New York, N. Y..... |
| 210881 | | Ga. s. | Countess..... | 21 | 18 | 60.2 | 10.5 | 4.0 | Pas. | 1 | 100 | 1912 | Encanto, Cal..... | San Francisco, Cal..... |
| 127094 | | Ga. s. | Country Girl..... | 8 | 7 | 37.8 | 12.5 | 2.7 | Frt. | 2 | 12 | 1903 | Mon Louis, Ala..... | Mobile, Ala..... |
| 207712 | | Ga. s. | Court House..... | 13 | 13 | 37.3 | 10.8 | 4.0 | Frt. | 2 | 20 | 1910 | Westville, N. J..... | Philadelphia, Pa..... |
| 127870 | | Ga. s. | Covina..... | 84 | 41 | 77.0 | 28.0 | 5.8 | Frt. | 3 | 60 | 1902 | San Francisco, Cal..... | San Francisco, Cal..... |
| 208843 | | Ga. s. | Coyote..... | 6 | 5 | 35.0 | 10.0 | 3.5 | Frt. | 1 | 12 | 1909 | Cambridge, Md..... | Crisfield, Md..... |
| 127195 | | Ga. s. | Cozy..... | 39 | 27 | 61.2 | 23.5 | 4.3 | Frt. | 1 | 1 | 1897 | Northport, N. Y..... | Patchogue, N. Y..... |
| 203592 | | Ga. s. | Cozy..... | 12 | 9 | 40.8 | 12.9 | 3.3 | Frt. | 4 | 1 | 1906 | Sanford, Va..... | Cape Charles, Va..... |
| 210688 | | Ga. s. | Cozy..... | 10 | 10 | 41.0 | 8.0 | 3.5 | Pas. | 1 | 40 | 1913 | Muscantine, Iowa..... | Dubuque, Iowa..... |
| 127483 | | Ga. s. | Crafter Jack..... | 6 | 5 | 33.0 | 11.1 | 3.2 | Msc. | 1 | 1 | 1899 | Bayou Shaffer, La..... | Morgan City, La..... |
| 205994 | | Ga. s. | Craftsman..... | 7 | 5 | 37.5 | 9.6 | 2.6 | Frt. | 1 | 15 | 1909 | Wanchese, N. C..... | Manlio, N. C..... |
| 214893 | | Ga. s. | Crane..... | 41 | 15 | 68.0 | 16.8 | 6.1 | Fsh. | 1 | 110 | 1917 | Oakland, Cal..... | San Francisco, Cal..... |
| 202902 | | Ga. s. | Creel..... | 14 | 10 | 50.0 | 12.8 | 4.7 | Fsh. | 1 | 30 | 1908 | Decatur, Wash..... | Ketchikan, Alaska..... |
| 204066 | | Ga. s. | Creel Bros..... | 12 | 11 | 39.4 | 13.0 | 3.3 | Frt. | 2 | 16 | 1906 | Apalachicola, Fla..... | Apalachicola, Fla..... |
| 210256 | | Ga. s. | Creole..... | 37 | 30 | 55.5 | 17.1 | 8.3 | Pas. | 6 | 50 | 1912 | San Juan, P. R..... | San Juan, P. R..... |
| 127210 | | Ga. s. | Crescent..... | 21 | 14 | 49.9 | 15.3 | 5.3 | Fsh. | 4 | 1 | 1897 | Coupeville, Wash..... | Seattle, Wash..... |
| 127543 | | Ga. s. | Crescent..... | 21 | 12 | 40.5 | 13.8 | 3.9 | Oys. | 2 | 1 | 1901 | Rockaway Beach, N. Y..... | Newport, R. I..... |
| 201171 | | Ga. s. | Crescent..... | 13 | 9 | 37.5 | 14.0 | 6.1 | Fsh. | 2 | 1 | 1904 | Friendship, Me..... | New Bedford, Mass..... |
| 201907 | | Ga. p. | Crescent..... | 14 | 7 | 51.0 | 14.5 | 2.9 | Frt. | 3 | 1 | 1905 | Westwego, La..... | New Orleans, La..... |

1 Formerly ga. s. Charlotte Caase.

2 Formerly U. S. Immigration ga. s. Corinthia.

3 Formerly ga. y. Norbeth.

4 Formerly st. y. Barracuda.

5 Formerly ga. s. Clytie.

6 Formerly ga. s. H. L. Covington.

† Ferry cable.

‡ Oil engine.

MERCHANT MOTOR VESSELS OF THE UNITED STATES—Continued.

| Official No. | Signal letters. | Rtg. | Name of vessel. | Gross tonnage. | Net tonnage. | Length. | Breadth. | Depth. | Service. | Crew. | Indicated horsepower. | When built. | Where built. | Home port (where permanent document issues). |
|--------------|-----------------|--------|-----------------|----------------|--------------|---------|----------|--------|----------|-------|-----------------------|-------------|------------------------|--|
| 203273 | | Ga. s. | Crescent | 14 | 12 | 31.4 | 11.4 | 4.0 | Yct. | 3 | 10 | 1005 | Groton, Conn. | New London, Conn. |
| 209589 | | Ga. s. | Crescent | 14 | 9 | 31.4 | 11.4 | 2.0 | Oys. | 2 | 21 | 1912 | Grand Chemler, La. | Morgan City, La. |
| 209935 | | Ga. s. | Crescent | 11 | 9 | 35.0 | 12.0 | 3.0 | Pas. | 1 | 24 | 1899 | La Porte, Tex. | Houston, Tex. |
| 210310 | | Ga. s. | Crescent | 23 | 15 | 51.6 | 14.6 | 5.8 | Tow. | 1 | 110 | 1912 | Los Angeles, Cal. | San Francisco, Cal. |
| 210870 | | Ga. s. | Crescent | 9 | 9 | 33.0 | 8.9 | 3.3 | Pas. | 1 | 20 | 1911 | Erie, Pa. | St. Augustine, Fla. |
| 212283 | | Ga. p. | Crescent | 35 | 22 | 66.3 | 27.1 | 3.1 | Fer. | 1 | 60 | 1914 | Wolf Point, Mont. | Great Falls, Mont. |
| 212971 | | Ga. s. | Crescent | 21 | 14 | 57.5 | 16.0 | 4.1 | Pas. | 1 | 80 | 1915 | San Diego, Cal. | San Diego, Cal. |
| 127186 | | Ga. s. | Crescent Beach | 22 | 20 | 45.6 | 16.7 | 5.5 | Frt. | 3 | 3 | 1897 | Greenport, N. Y. | Fall River, Mass. |
| 127728 | | Ga. s. | Crescent City | 6 | 5 | 34.6 | 12.4 | 3.2 | Oys. | 2 | 2 | 1902 | Morgan City, La. | Morgan City, La. |
| 129204 | LFC'S | Ga. y. | Cresceus | 21 | 14 | 48.7 | 12.8 | 4.5 | Yct. | 2 | 6 | 1915 | Port Clinton, Ohio | Cleveland, Ohio |
| 127705 | | Ga. s. | Cresello | 14 | 10 | 46.6 | 14.0 | 3.4 | Oys. | 4 | 4 | 1902 | Bridgeport, Conn. | Bridgeport, Conn. |
| 203077 | | Ga. s. | Crest | 8 | 6 | 30.7 | 9.2 | 3.6 | Pas. | 1 | 1 | 1906 | Somerset, Mass. | Fall River, Mass. |
| 126910 | | Ga. s. | Criclet | 12 | 11 | 29.2 | 13.2 | 5.2 | Msc. | 3 | 3 | 1892 | Harrison, N. J. | Newark, N. J. |
| 127770 | | Ga. y. | Criclet | 10 | 11 | 44.7 | 13.2 | 5.3 | Yct. | 2 | 38 | 1903 | Wilmington, Cal. | Los Angeles, Cal. |
| 209553 | | Ga. s. | Criclet | 19 | 7 | 41.8 | 10.7 | 4.0 | Frt. | 1 | 16 | 1912 | Seattle, Wash. | Seattle, Wash. |
| 201015 | | Ga. s. | Crisis | 8 | 6 | 40.0 | 10.0 | 3.6 | Pas. | 1 | 1 | 1903 | Patchogue, N. Y. | Patchogue, N. Y. |
| 127523 | | Ga. s. | Crookett | 63 | 44 | 64.6 | 24.2 | 5.3 | Frt. | 2 | 40 | 1901 | San Francisco, Cal. | San Francisco, Cal. |
| 200720 | | Ga. s. | Crosby No. 1 | 14 | 10 | 37.9 | 11.5 | 3.6 | Tow. | 2 | 50 | 1909 | Seattle, Wash. | Seattle, Wash. |
| 214700 | | Ga. s. | Cross Bound | 7 | 6 | 33.0 | 9.0 | 4.2 | Frt. | 1 | 20 | 1917 | do. | do. |
| 208508 | | Ga. s. | Croton | 15 | 10 | 41.7 | 11.6 | 5.3 | Pol. | 2 | 50 | 1910 | New York, N. Y. | New York, N. Y. |
| 204660 | | Ga. s. | Crowley No. 1 | 14 | 10 | 46.0 | 12.5 | 4.7 | Frt. | 1 | 65 | 1907 | San Francisco, Cal. | San Francisco, Cal. |
| 204667 | | Ga. s. | Crowley No. 2 | 14 | 10 | 45.9 | 12.5 | 4.7 | Frt. | 1 | 65 | 1907 | do. | do. |
| 209204 | | Ga. s. | Crowley No. 4 | 9 | 6 | 40.0 | 11.0 | 4.4 | Tow. | 1 | 40 | 1911 | Oakland, Cal. | do. |
| 205163 | | Ga. s. | Crowley No. 5 | 15 | 10 | 49.2 | 15.2 | 4.5 | Pas. | 1 | 60 | 1908 | do. | do. |
| 203104 | | Ga. s. | Crowley No. 6 | 13 | 10 | 49.4 | 16.2 | 4.0 | Pas. | 1 | 60 | 1908 | San Francisco, Cal. | do. |
| 205176 | | Ga. s. | Crowley No. 7 | 13 | 10 | 49.5 | 16.2 | 4.0 | Pas. | 1 | 60 | 1908 | do. | do. |
| 210023 | | Ga. s. | Crowley No. 8 | 14 | 10 | 42.4 | 11.8 | 5.8 | Tow. | 1 | 50 | 1917 | do. | do. |
| 212817 | | Ga. s. | Crowley No. 10 | 12 | 8 | 42.3 | 11.2 | 5.2 | Pas. | 1 | 50 | 1914 | Oakland, Cal. | do. |
| 206785 | | Ga. s. | Crowley No. 11 | 11 | 8 | 43.8 | 11.3 | 5.8 | Pas. | 1 | 50 | 1900 | do. | do. |
| 212818 | | Ga. s. | Crowley No. 11 | 12 | 8 | 42.3 | 11.2 | 5.2 | Pas. | 1 | 50 | 1914 | do. | do. |
| 213137 | | Ga. s. | Crowley No. 12 | 13 | 9 | 44.4 | 12.1 | 5.2 | Frt. | 1 | 50 | 1915 | do. | do. |
| 207405 | | Ga. s. | Crowley No. 15 | 15 | 10 | 50.0 | 13.2 | 5.1 | Frt. | 1 | 100 | 1910 | Los Angeles, Cal. | do. |
| 213138 | | Ga. s. | Crowley No. 16 | 13 | 9 | 44.4 | 12.1 | 5.2 | Frt. | 1 | 100 | 1915 | Oakland, Cal. | do. |
| 212900 | | Ga. s. | Crowley No. 17 | 38 | 23 | 59.8 | 20.0 | 0.3 | Pas. | 1 | 50 | 1915 | do. | do. |
| 212901 | | Ga. s. | Crowley No. 18 | 38 | 23 | 59.8 | 20.0 | 0.3 | Pas. | 1 | 100 | 1915 | do. | do. |
| 210875 | | Ga. s. | Crowley No. 22 | 29 | 19 | 62.0 | 15.0 | 0.2 | Frt. | 2 | 100 | 1912 | do. | do. |
| 212962 | | Ga. s. | Crowley No. 23 | 31 | 21 | 59.8 | 20.0 | 0.3 | Pas. | 1 | 100 | 1915 | do. | do. |
| 212963 | | Ga. s. | Crowley No. 24 | 34 | 21 | 59.8 | 20.0 | 0.3 | Pas. | 1 | 100 | 1915 | do. | do. |
| 210900 | | Ga. s. | Crowley No. 25 | 15 | 10 | 51.3 | 10.7 | 5.5 | Pas. | 1 | 100 | 1901 | San Francisco, Cal. | do. |
| 216334 | | Ga. s. | C R P A | 30 | 20 | 56.8 | 6.4 | 5.0 | Fsh. | 2 | 80 | 1918 | Astoria, Ore. | Astoria, Ore. |
| 127713 | | Ga. p. | Cruiser | 13 | 13 | 50.0 | 14.6 | 3.3 | Pas. | 1 | 1 | 1902 | Cincinnati, Ohio | St. Louis, Mo. |
| 201672 | | Ga. s. | Cruiser | 28 | 10 | 50.6 | 10.7 | 7.0 | Cod. | 8 | 24 | 1904 | East Boothbay, Me. | Boston, Mass. |
| 204070 | | Ga. s. | Cruiser | 10 | 6 | 28.0 | 9.2 | 3.0 | Pas. | 1 | 1 | 1907 | Eir, Wash. | Seattle, Wash. |
| 209345 | | Ga. s. | Cruiser | 8 | 6 | 32.7 | 9.1 | 3.2 | Pas. | 2 | 20 | 1911 | Jacksonville, Fla. | Savannah, Ga. |
| 212563 | | Ga. s. | Cruiser | 12 | 8 | 37.0 | 12.2 | 5.0 | Pas. | 2 | 35 | 1914 | Los Angeles, Cal. | Los Angeles, Cal. |
| 215667 | | Ga. s. | Cruiser | 15 | 12 | 30.2 | 15.0 | 4.0 | Frt. | 2 | 45 | 1917 | Patchogue, N. Y. | New York, N. Y. |
| 206590 | | Ga. s. | Cruso | 207 | 162 | 80.0 | 20.4 | 8.8 | Tow. | 0 | 80 | 1900 | Chicago, Ill. | Chicago, Ill. |
| 127194 | | Ga. s. | Crusoe | 14 | 11 | 37.0 | 14.0 | 4.7 | Pas. | 1 | 1 | 1897 | Freeport, N. Y. | New York, N. Y. |
| 127747 | | Ga. p. | Crusoe | 14 | 14 | 54.0 | 14.0 | 2.5 | Fer. | 1 | 3 | 1903 | Cooper, W. Va. | Pittsburgh, Pa. |
| 207839 | | Ga. s. | Crustacean | 13 | 13 | 40.9 | 13.3 | 5.7 | Msc. | 2 | 1 | 1903 | Bristol, Me. | Weymouth, Mass. |
| 213440 | | Ga. y. | Cruz del Sur | 22 | 12 | 45.0 | 15.2 | 4.0 | Fsh. | 1 | 1 | 1919 | Swan Island, Me. | South West Harbor, Me. |
| 201562 | | Ga. s. | Crystal | 12 | 8 | 45.0 | 12.0 | 3.0 | Pas. | 2 | 50 | 1911 | St. Joseph, Md. | Philadelphia, Pa. |
| 200669 | | Ga. y. | Crystal | 37 | 33 | 58.0 | 13.4 | 5.0 | Yct. | 2 | 60 | 1909 | St. Joseph, Md. | Philadelphia, Pa. |
| 210591 | | Ga. s. | Crystal | 10 | 10 | 33.0 | 10.0 | 3.8 | Pas. | 2 | 15 | 1909 | Littleport, W. Va. | Port Angeles, Wash. |
| 201252 | | Ga. s. | Cub | 13 | 9 | 35.2 | 12.2 | 4.2 | Fsh. | 2 | 1 | 1904 | Douglas, Alaska | Juneau, Alaska |
| 216374 | | Ga. s. | Cuokoo | 8 | 6 | 32.2 | 9.2 | 4.0 | Fsh. | 1 | 14 | 1918 | Gl. Harbor, Wash. | Tacoma, Wash. |
| 110501 | | Ga. s. | Cuovas | 32 | 15 | 58.6 | 21.6 | 3.0 | Frt. | 2 | 3 | 1884 | Madisonville, La. | Guilford, Miss. |
| 127008 | | Ga. s. | Cultivator | 14 | 10 | 44.2 | 15.5 | 4.0 | Fsh. | 3 | 3 | 1902 | Quincy, Mass. | Provincetown, Mass. |
| 125007 | | Ga. s. | Cumberland | 0 | 0 | 35.1 | 10.3 | 3.4 | Frt. | 2 | 1 | 1877 | Nassau and County, Va. | Norfolk, Va. |
| 127568 | | Ga. s. | Cumberland | 7 | 7 | 28.8 | 10.8 | 5.7 | Cod. | 1 | 1 | 1901 | Fresh Kill, Me. | South West Harbor, Me. |
| 208240 | | Ga. s. | Cumberland | 50 | 34 | 66.0 | 17.3 | 7.2 | Plt. | 3 | 50 | 1910 | Mechanic City, N. C. | Fernandina, Fla. |
| 127488 | | Ga. s. | Cupid | 14 | 11 | 45.6 | 15.0 | 4.0 | Fsh. | 2 | 1 | 1900 | Patchogue, N. Y. | Greenport, N. Y. |
| 208749 | | Ga. s. | Cupid | 11 | 9 | 45.0 | 12.0 | 4.3 | Pas. | 1 | 40 | 1911 | Ashtabula, Ohio | Sandusky, Ohio |
| 123673 | | Ga. s. | Cupid | 14 | 6 | 32.6 | 9.2 | 3.8 | Fsh. | 1 | 12 | 1911 | Seattle, Wash. | Seattle, Wash. |
| 127036 | | Ga. s. | Curlisly | 37 | 21 | 76.7 | 18.4 | 3.8 | Oys. | 4 | 4 | 1894 | Patchogue, N. Y. | Patchogue, N. Y. |
| 5169 | | Ga. s. | Curlew | 13 | 11 | 39.4 | 14.0 | 4.0 | Frt. | 4 | 1 | 1898 | Bath, Me. | Boston, Mass. |
| 5550 | | Ga. s. | Curlew | 23 | 22 | 48.5 | 17.7 | 4.0 | Frt. | 1 | 1 | 1866 | Moriches, N. Y. | Bridgeport, Conn. |
| 127080 | | Ga. s. | Curlew | 26 | 18 | 59.4 | 14.0 | 6.0 | Fsh. | 1 | 80 | 1895 | Millbridge, Me. | Machias, Me. |
| 207791 | | Ga. s. | Cyclo | 19 | 9 | 37.3 | 10.4 | 4.5 | Pas. | 1 | 18 | 1910 | Port Republic, N. J. | Philadelphia, Pa. |
| 127551 | | Ga. s. | Cyclone | 19 | 8 | 48.0 | 13.3 | 3.7 | Frt. | 2 | 2 | 1901 | Mappsville, Va. | Cape Charles, Va. |
| 212948 | | Ga. s. | Cydonia | 63 | 43 | 68.0 | 19.2 | 8.0 | Fsh. | 4 | 150 | 1915 | Seattle, Wash. | Seattle, Wash. |
| 126430 | | Ga. s. | Cygnat | 7 | 5 | 32.0 | 10.8 | 4.7 | Fsh. | 5 | 20 | 1887 | New Rochelle, N. Y. | New York, N. Y. |
| 126829 | | Ga. s. | Cygnat | 6 | 6 | 25.9 | 12.7 | 3.8 | Frt. | 2 | 1 | 1887 | Newport, R. I. | Newport, R. I. |

1 Formerly sch. R. O. Elliott.

MERCHANT MOTOR VESSELS OF THE UNITED STATES—Continued.

| Official No. | Signal letters. | Rig. | Name of vessel. | Gross tonnage. | Net tonnage. | Length. | Breadth. | Depth. | Service. | Crew. | Indicated horsepower. | When built. | Where built. | Home port (where permanent document issues). |
|--------------|-----------------|--------|----------------------|----------------|--------------|---------|----------|--------|----------|-------|-----------------------|-------------|-----------------------------|--|
| 213990 | | Ga. s. | Cygnel..... | 10 | 6 | 34.5 | 10.1 | 3.5 | Frt. | 1 | 30 | 1910 | Boston, Mass..... | Boston, Mass. |
| 207505 | | Ga. s. | Cynthia..... | 9 | 8 | 32.0 | 10.3 | 4.2 | Fsh. | 1 | 10 | 1904 | Osterville, Mass..... | Barnstable, Mass. |
| 207314 | | Ga. s. | Cynthia..... | 9 | 7 | 33.6 | 9.7 | 4.7 | Mso. | 1 | 25 | 1904 | Indian River, Mich..... | Grand Haven, Mich. |
| 208112 | | Ga. y. | Cynthiana..... | 25 | 17 | 50.0 | 15.0 | 5.0 | Yct. | 2 | 25 | 1910 | St. Joseph, Mich..... | Chicago, Ill. |
| 208997 | | Ga. s. | Cynthia..... | 7 | 6 | 27.2 | 8.7 | 3.3 | Fsh. | 2 | 8 | 1907 | Sturgeon Bay, Wis..... | Milwaukee, Wis. |
| 214704 | | Ga. s. | Cypress..... | 33 | 21 | 61.5 | 14.2 | 0.3 | Fsh. | 8 | 40 | 1917 | Tacoma, Wash..... | Seattle, Wash. |
| 216270 | | Ga. s. | Cypress..... | 121 | 95 | 87.0 | 21.8 | 9.2 | Fsh. | 6 | 175 | 1918 | Tacoma, Wash..... | Do. |
| 214631 | | Ga. s. | Cyrene..... | 15 | 13 | 40.0 | 11.6 | 4.3 | Pas. | 1 | 12 | 1916 | Tacoma, Wash..... | Tacoma, Wash. |
| 127025 | | Ga. s. | Czar..... | 7 | 7 | 23.0 | 13.0 | 3.6 | Pas. | 1 | 7 | 1894 | Warwick, R. I..... | Providence, R. I. |
| D. | | | | | | | | | | | | | | |
| 6829 | | Ga. s. | D. Joline..... | 13 | 11 | 40.2 | 15.4 | 3.5 | Pas. | 1 | | 1874 | Tottenville, N. Y..... | Newark, N. J. |
| 214323 | | Ga. s. | D. McDonald..... | 36 | 24 | 60.5 | 15.1 | 4.6 | Fsh. | 1 | 54 | 1917 | Seattle, Wash..... | Seattle, Wash. |
| 203182 | | Ga. s. | D. B. O. III..... | 30 | 25 | 59.4 | 11.6 | 4.6 | Pas. | 2 | | 1906 | Muskogon, Mich..... | Detroit, Mich. |
| 203713 | | Ga. s. | D. E. Christian..... | 8 | 6 | 36.0 | 9.2 | 4.2 | Pas. | 1 | 25 | 1906 | Detroit, Mich..... | Sandusky, Ohio. |
| 157434 | | Ga. s. | D. E. Robertson..... | 7 | 6 | 37.5 | 12.1 | 3.1 | Oys. | 1 | | 1895 | Morgan City, La..... | Morgan City, La. |
| 157391 | | Ga. s. | D. G. Caille..... | 13 | 6 | 47.0 | 13.8 | 3.6 | Mso. | 2 | | 1893 | Poquoson, Va..... | Newport News, Va. |
| 208489 | | Ga. s. | D. H. Penton..... | 12 | 7 | 42.0 | 10.3 | 4.0 | Pit. | 3 | 50 | 1911 | Morehead City, N. C..... | Wilmington, N. C. |
| 157388 | | Ga. s. | D. R. Meekins..... | 9 | 6 | 49.0 | 12.4 | 3.0 | Oys. | 2 | | 1893 | Tyler, Wash. D. C..... | Annapolis, Md. |
| 203460 | | Ga. s. | D. Y. O. III..... | 13 | 11 | 46.5 | 10.6 | 3.6 | Fer. | 1 | | 1907 | Detroit, Mich..... | Detroit, Mich. |
| 203691 | KVRQ | Ga. y. | Dacota..... | 36 | 30 | 55.8 | 13.3 | 7.3 | Yct. | 2 | | 1906 | Long Island City, N. Y..... | Washington, D. C. |
| 214471 | | Ga. s. | Dad of Email..... | 34 | 21 | 50.5 | 10.0 | 3.3 | Pas. | 2 | 70 | 1916 | North East, Md..... | Wilmington, Del. |
| 213130 | | Ga. s. | Dagmar..... | 14 | 9 | 45.3 | 11.6 | 4.2 | Fsh. | 2 | 18 | 1914 | Beaver Bay, Minn..... | Duluth, Minn. |
| 211555 | | Ga. s. | Dagny..... | 10 | 7 | 35.9 | 9.2 | 4.0 | Frt. | 1 | 21 | 1913 | Bellingham, Wash..... | Seattle, Wash. |
| 208968 | | Ga. s. | Dahlia..... | 10 | 9 | 27.0 | 8.8 | 3.4 | Fsh. | 4 | 7 | 1910 | Gills Rock, Wis..... | Milwaukee, Wis. |
| 212644 | | Ga. s. | Dahlia..... | 38 | 32 | 53.7 | 18.5 | 5.3 | Frt. | 2 | 20 | 1914 | Panthers, N. J..... | Baltimore, Md. |
| 157245 | | Ga. s. | Daisy..... | 6 | 6 | 34.0 | 10.0 | 4.0 | Frt. | 1 | 20 | 1889 | Patchogue, N. Y..... | Bridgeport, Conn. |
| 157339 | | Ga. y. | Daisy..... | 31 | 30 | 49.2 | 11.2 | 4.0 | Yct. | 3 | | 1896 | New London, Conn..... | Fall River, Mass. |
| 157642 | | Ga. s. | Daisy..... | 12 | 6 | 45.2 | 10.6 | 3.3 | Frt. | 1 | | 1901 | Smyrna, N. C..... | New Bern, N. C. |
| 157081 | | Ga. s. | Daisy..... | 26 | 18 | 55.9 | 15.9 | 5.7 | Fsh. | 6 | | 1902 | Ballard, Wash..... | Seattle, Wash. |
| 201168 | KTGL | Ga. y. | Daisy..... | 46 | 42 | 69.2 | 18.0 | 6.7 | Yct. | 3 | | 1904 | Toms River, N. J..... | Tampa, Fla. |
| 213617 | | Ga. s. | Daisy..... | 5 | 5 | 25.3 | 11.4 | 2.9 | Fsh. | 1 | 35 | 1880 | Amityville, N. Y..... | Patchogue, N. Y. |
| 210100 | | Ga. s. | Daisy..... | 7 | 6 | 39.2 | 8.3 | 3.5 | Pas. | 1 | 20 | 1899 | Holland, Mich..... | Chicago, Ill. |
| 216358 | | Ga. s. | Daisy..... | 27 | 18 | 47.2 | 13.4 | 6.3 | Fsh. | 8 | 40 | 1917 | Tacoma, Wash..... | Tacoma, Wash. |
| 215501 | | Ga. s. | Daisy..... | 19 | 9 | 26.8 | 9.2 | 3.5 | Fsh. | 1 | 12 | 1911 | Mantoloking, Wash..... | Grand Haven, Mich. |
| 157050 | | Ga. s. | Daisy J. Smith..... | 53 | 46 | 65.4 | 20.0 | 5.2 | Oys. | 6 | | 1891 | New Haven, Conn..... | Greenport, N. Y. |
| 208330 | | Ga. s. | Daisy L..... | 12 | 11 | 32.8 | 10.3 | 4.0 | Frt. | 2 | 14 | 1911 | Charleston, S. C..... | Charleston, S. C. |
| 212034 | | Ga. s. | Daisy May..... | 11 | 6 | 46.6 | 11.3 | 3.9 | Fsh. | 3 | 20 | 1912 | South Harbor, Va..... | Cape Charles, Va. |
| 213280 | | Ga. s. | Daisy V..... | 9 | 8 | 35.0 | 10.2 | 2.8 | Frt. | 2 | 30 | 1915 | Wilmington, N. C..... | Wilmington, N. C. |
| 211262 | | Ga. p. | Dakota..... | 31 | 31 | 71.3 | 16.0 | 3.0 | Tow. | 3 | 60 | 1913 | William, N. Dak..... | Pembina, N. Dak. |
| 210371 | | Ga. p. | Damato..... | 13 | 9 | 38.8 | 10.5 | 4.0 | Pas. | 1 | 24 | 1911 | Oshkosh, Wis..... | Chicago, Ill. |
| 207507 | | Ga. p. | Dan..... | 13 | 8 | 60.0 | 12.4 | 2.3 | Frt. | 2 | 40 | 1910 | Seattle, Wash..... | Pt. Townsend, Wash. |
| 157595 | | Ga. s. | Dana Beale..... | 8 | 7 | 45.0 | 14.0 | 3.0 | Oys. | 1 | | 1901 | Cape Charles, Va..... | Newport News, Va. |
| 204330 | | Ga. s. | Dandy..... | 8 | 6 | 31.9 | 12.0 | 4.8 | Frt. | 2 | | 1907 | Surry, Me..... | Rockland, Me. |
| 206809 | | Ga. s. | Dandy..... | 8 | 5 | 42.6 | 10.5 | 3.2 | Frt. | 1 | 20 | 1894 | Pease Hill, N. Y..... | Port Arthur, Tex. |
| 202181 | | Ga. p. | Dan Patch..... | 15 | 15 | 70.4 | 12.0 | 2.0 | Pas. | 2 | | 1905 | Levan, Ohio..... | Louisville, Ky. |
| 6869 | | Ga. s. | Dan Sooy..... | 15 | 14 | 43.7 | 16.7 | 4.0 | Oys. | 2 | | 1870 | Smith Landing, N. I..... | New Haven, Conn. |
| 157639 | | Ga. s. | Daniel..... | 8 | 6 | 40.8 | 14.8 | 3.4 | Oys. | 1 | | 1901 | Gulfport, Va..... | Cape Charles, Va. |
| 203803 | | Ga. s. | Daniel..... | 13 | 13 | 51.2 | 13.8 | 3.0 | Msc. | 2 | 14 | 1907 | Wit, N. C..... | Wilmington, N. C. |
| 157241 | | Ga. s. | Daniel Bell..... | 15 | 11 | 54.3 | 14.2 | 3.7 | Fsh. | 1 | | 1889 | Morehead City, N. C..... | Elizabeth City, N. C. |
| 0107 | | Ga. s. | Daniel G. Baker..... | 43 | 26 | 76.0 | 18.8 | 7.1 | Frt. | 2 | | 1853 | Salsbury, Mass..... | Eastport, Me. |
| 157260 | | Ga. s. | Daniel O. Fowle..... | 19 | 12 | 60.2 | 15.0 | 4.6 | Fsh. | 12 | | 1899 | Smyrna, N. C..... | Beaufort, N. C. |
| 90113 | | Ga. s. | Dannie..... | 14 | 9 | 46.7 | 14.4 | 5.5 | Frt. | 1 | | 1869 | Philadelphia, Pa..... | Baltimore, Md. |
| 150526 | | Ga. s. | Daphne..... | 14 | 12 | 46.0 | 14.3 | 5.0 | Mso. | 2 | | 1885 | South Brooklyn, N. Y..... | New York, N. Y. |
| 157115 | | Ga. y. | Daphne..... | 22 | 21 | 46.0 | 16.5 | 0.3 | Frt. | 1 | 15 | 1885 | Brooklyn, N. Y..... | Do. |
| 157016 | | Ga. s. | Daphne..... | 14 | 10 | 42.0 | 12.7 | 4.7 | Tow. | 1 | | 1901 | South Bend, Wash..... | Seattle, Wash. |
| 210922 | | Ga. s. | Daphne..... | 10 | 7 | 36.5 | 8.0 | 2.0 | Tow. | 2 | | 1913 | Belhaven, N. C..... | New Bern, N. C. |
| 212005 | | Ga. y. | Daphne..... | 21 | 14 | 40.0 | 11.1 | 5.8 | Yct. | 2 | 15 | 1912 | Olympia, Wash..... | Tacoma, Wash. |
| 213420 | | Ga. s. | Daphne..... | 49 | 34 | 82.0 | 19.9 | 4.5 | Pas. | 6 | 80 | 1915 | Mobile, Ala..... | Mobile, Ala. |
| 214170 | | Ga. s. | Darling..... | 11 | 8 | 37.0 | 11.0 | 4.0 | Pas. | 1 | 40 | 1918 | Raymond, Wash..... | Seattle, Wash. |
| 209598 | | Ga. y. | Dark Island..... | 17 | 12 | 60.0 | 10.5 | 4.7 | Yct. | 3 | 200 | 1912 | New York, N. Y..... | Patchogue, N. Y. |
| 209337 | | Ga. s. | Darline..... | 7 | 7 | 20.4 | 9.4 | 3.0 | Fsh. | 2 | 8 | 1905 | Jackson Harbor, Wis..... | Milwaukee, Wis. |
| 203068 | | Ga. y. | Darling..... | 20 | 19 | 41.4 | 18.2 | 3.4 | Yct. | 1 | | 1906 | Point Orange, Fla..... | St. Augustine, Fla. |
| 157300 | | Ga. s. | Dart..... | 12 | 12 | 39.5 | 13.0 | 4.7 | Frt. | 1 | | 1880 | Rothsay, N. H..... | Eastport, N. C. |
| 157047 | | Ga. s. | Dart..... | 15 | 14 | 41.3 | 14.6 | 6.4 | Fsh. | 3 | | 1902 | Gloucester, Mass..... | Boston, Mass. |
| 211108 | | Ga. s. | Dart..... | 15 | 10 | 50.0 | 11.0 | 4.6 | Tow. | 2 | 60 | 1913 | Lockmoor, La..... | Morgan City, La. |
| 200972 | | Ga. s. | D'Artagnan..... | 26 | 18 | 84.3 | 10.1 | 5.0 | Pas. | 3 | | 1904 | St. Louis, Mo..... | Chicago, Ill. |
| 6097 | | Ga. s. | Dauntless..... | 19 | 18 | 45.0 | 18.0 | 4.7 | Fsh. | 2 | 48 | 1870 | Greenport, N. Y..... | Newport, R. I. |
| 157387 | | Ga. s. | Dauntless..... | 7 | 6 | 28.7 | 11.4 | 3.3 | Frt. | 1 | | 1893 | Cedar Grove, Tex..... | Houston, Tex. |
| 157422 | | Ga. s. | Dauntless..... | 12 | 8 | 39.3 | 13.0 | 4.7 | Fsh. | 1 | 20 | 1845 | Everett, Wash..... | Juneau, Alaska. |
| 157495 | | Ga. s. | Dauntless..... | 11 | 7 | 35.3 | 13.9 | 3.7 | Pas. | 1 | | 1897 | Willapa, Wash..... | Astoria, Wash. |
| 157540 | | Ga. s. | Dauntless..... | 6 | 5 | 20.4 | 10.0 | 5.0 | Msc. | 2 | | 1899 | Bristol, Me..... | Stonington, Me. |

1 Formerly ⁱⁿ sts. s. Minnie.
 6 Ga. s. J. McAteer.

2 Formerly slp. v. Polly.
 3 Formerly British sch. Mabel.

† Oil engine.

MERCHANT MOTOR VESSELS OF THE UNITED STATES—Continued.

| Official No. | Signal letters. | Rig. | Name of vessel. | Gross tonnage. | Net tonnage. | Length. | Breadth. | Depth. | Service. | Crew. | Indicated horsepower. | When built. | Where built. | Home port (where permanent document issues). |
|--------------|-----------------|---------|-------------------|----------------|--------------|---------|----------|--------|----------|-------|-----------------------|-------------|-------------------------|--|
| | | | | | | Feet. | Feet. | Feet. | | | | | | |
| 157685 | | Ga. s. | Dauntless | 8 | 5 | 31.5 | 7.0 | 2.7 | Pas. | 1 | 16 | 1902 | Whatcom, Wash. | Pt. Townsend, Wash. |
| 202914 | | Ga. y. | Dauntless | 40 | 27 | 76.0 | 12.8 | 6.0 | Yct. | 4 | 18 | 1900 | Long Island City, N. Y. | New York, N. Y. |
| 209745 | | Ga. s. | Dauntless | 7 | 7 | 32.0 | 7.2 | 3.4 | Pas. | 1 | 15 | 1910 | New Haven, Conn. | New Haven, Conn. |
| 211752 | | Ga. s. | Dauntless | 12 | 10 | 40.6 | 0.4 | 4.4 | Fsh. | 2 | 25 | 1906 | Brooklyn, N. Y. | New York, N. Y. |
| 215557 | | *Ga. p. | David | 7 | 6 | 44.4 | 11.7 | 1.9 | Tow. | 1 | 15 | 1915 | Parkersburg, W. Va. | Pittsburgh, Pa. |
| 157499 | | Ga. s. | David H. Schuyler | 19 | 8 | 38.0 | 12.2 | 4.0 | Oys. | 2 | 21 | 1899 | Atlantic City, N. J. | Philadelphia, Pa. |
| 201669 | | Ga. s. | Dawd R. Dodge | 15 | 0 | 58.4 | 8.8 | 3.5 | Pas. | 1 | 30 | 1889 | Bridgeport, Conn. | Providence, R. I. |
| 157477 | | Ga. s. | Dawn | 12 | 11 | 35.0 | 14.9 | 3.5 | Fsh. | 1 | 16 | 1911 | Bristol, R. I. | Key West, Fla. |
| 2085673 | | Ga. s. | Dawn | 30 | 20 | 63.5 | 14.4 | 6.6 | Frt. | 5 | 100 | 1914 | Ketchikan, Alaska | Ketchikan, Alaska |
| 211932 | | Ga. s. | Dawn | 17 | 10 | 43.6 | 12.0 | 7.0 | Yct. | 1 | 25 | 1916 | Lockmoor, La. | Morgan City, La. |
| 214243 | LQCV | Ga. s. | Dawn | 14 | 9 | 42.8 | 12.6 | 3.7 | Pas. | 1 | 30 | 1916 | East Boothbay, Me. | New Haven, Conn. |
| 214275 | | Ga. s. | Dawn | 24 | 21 | 49.3 | 14.5 | 5.0 | Yct. | 3 | 30 | 1903 | Sausalito, Cal. | Los Angeles, Cal. |
| 200029 | K8NT | Ga. y. | Dawn II | 1,601 | 1,601 | 252.0 | 43.7 | 21.2 | Tnk. | 18 | 320 | 1916 | Fall River, Mass. | New York, N. Y. |
| 214491 | LQKH | Ga. s. | DAWNITE | 1,601 | 1,601 | 252.0 | 43.7 | 21.2 | Tnk. | 18 | 320 | 1916 | Toledo, Ohio | Do. |
| 203130 | KVLO | Ga. y. | Day Dream | 121 | 97 | 83.8 | 23.6 | 4.8 | Yct. | 3 | 140 | 1900 | Greenwich, Conn. | Do. |
| 215141 | | Ga. s. | Daylight | 38 | 30 | 53.5 | 15.1 | 6.7 | Fsh. | 5 | 45 | 1917 | Tacoma, Wash. | Seattle, Wash. |
| 214568 | LGNB | Ga. s. | DAYLITE | 1,970 | 1,601 | 252.0 | 43.7 | 21.0 | Frt. | 18 | 320 | 1916 | Toledo, Ohio | New York, N. Y. |
| 209473 | | Ga. s. | Dazlayno | 13 | 8 | 34.5 | 10.5 | 3.0 | Frt. | 1 | 1910 | 1910 | Tacoma, Wash. | Seattle, Wash. |
| 211998 | | Ga. s. | Dean | 21 | 14 | 50.6 | 12.4 | 3.6 | Pas. | 1 | 27 | 1910 | Lockmoor, La. | Morgan City, La. |
| 205533 | | Ga. p. | Deapolis | 77 | 77 | 100.9 | 25.9 | 3.8 | Tow. | 6 | 38 | 1908 | Bismarck, N. Dak. | Pembina, N. Dak. |
| 211858 | | Ga. s. | Debs | 18 | 12 | 39.0 | 12.2 | 4.0 | Fsh. | 0 | 20 | 1913 | Seattle, Wash. | Seattle, Wash. |
| 210338 | | Ga. s. | Declson | 19 | 13 | 43.5 | 12.1 | 5.8 | Ten. | 3 | 40 | 1918 | Tacoma, Wash. | Do. |
| 157040 | | Ga. s. | Decker | 10 | 8 | 37.5 | 11.0 | 3.4 | Oys. | 1 | 1890 | 1890 | Freeport, N. Y. | Patchogue, N. Y. |
| 201077 | | Ga. s. | Decomah | 9 | 7 | 34.0 | 12.2 | 3.8 | Oys. | 1 | 1904 | 1904 | Stratford, Conn. | New York, N. Y. |
| 209503 | | Ga. s. | Decorah | 39 | 20 | 59.5 | 16.8 | 7.0 | Fsh. | 10 | 50 | 1911 | Seattle, Wash. | Portland, Ore. |
| 206929 | | Ga. y. | Decoy | 24 | 10 | 46.5 | 15.2 | 3.8 | Yct. | 2 | 20 | 1909 | Baltimore, Md. | Baltimore, Md. |
| 213920 | | Ga. s. | Dec | 13 | 9 | 48.9 | 13.3 | 4.0 | Frt. | 1 | 18 | 1916 | Astoria, Ore. | Astoria, Ore. |
| 211201 | | Ga. p. | Decm Brothers | 12 | 10 | 65.3 | 10.9 | 2.0 | Tow. | 1 | 20 | 1912 | Big Bend, W. Va. | Pittsburgh, Pa. |
| 208209 | | Ga. s. | Deep Creek | 30 | 20 | 60.0 | 16.5 | 4.0 | Frt. | 2 | 1910 | 1910 | Portsmouth, Va. | Norfolk, Va. |
| 157483 | | Ga. s. | Defender | 6 | 5 | 25.0 | 11.4 | 3.4 | Fsh. | 1 | 8 | 1897 | Monument Beach, Mass. | Barnstable, Mass. |
| 157554 | | Ga. s. | Defender | 18 | 18 | 44.0 | 15.3 | 6.4 | Fsh. | 2 | 1900 | 1900 | Gloucester, Mass. | Belfast, Me. |
| 203634 | | Ga. s. | Defender | 14 | 7 | 56.0 | 11.0 | 3.0 | Mso. | 2 | 14 | 1906 | Lake Charles, La. | Morgan City, La. |
| 210138 | | Ga. s. | Defender | 35 | 24 | 53.0 | 15.7 | 6.7 | Fsh. | 8 | 40 | 1912 | Tacoma, Wash. | Tacoma, Wash. |
| 210429 | | Ga. s. | Defender | 7 | 5 | 32.7 | 11.6 | 3.0 | Frt. | 1 | 25 | 1893 | Hampton, Va. | New York, N. Y. |
| 216435 | | Ga. s. | Defender | 9 | 5 | 31.2 | 10.7 | 6.0 | Frt. | 1 | 7 | 1906 | Southport, Me. | Rockland, Me. |
| 157320 | | Ga. s. | Defiance | 6 | 6 | 29.0 | 12.0 | 3.0 | Mso. | 1 | 1891 | 1891 | Patchogue, N. Y. | Patchogue, N. Y. |
| 157402 | | Ga. s. | Defiance | 5 | 5 | 23.3 | 11.1 | 3.2 | Frt. | 1 | 5 | 1899 | Osterville, Mass. | Barnstable, Mass. |
| 157092 | | Ga. s. | Defiance | 6 | 6 | 38.0 | 9.8 | 2.4 | Mso. | 1 | 10 | 1903 | Morehead City, N. C. | Heaufort, N. C. |
| 201154 | | Ga. s. | Defiance | 7 | 5 | 37.0 | 0.4 | 3.8 | Pas. | 2 | 16 | 1907 | Seattle, Wash. | Nome, Alaska |
| 212185 | | Ga. s. | Defiance | 87 | 87 | 91.5 | 22.5 | 10.3 | Frt. | 4 | 1914 | 1914 | Bath, Mo. | Beaufort, N. O. |
| 214174 | | Ga. s. | Defiance | 10 | 7 | 38.5 | 9.0 | 3.7 | Pas. | 1 | 20 | 1917 | San Diego, Cal. | Los Angeles, Cal. |
| 214843 | | Ga. s. | De Foo | 18 | 12 | 42.0 | 11.7 | 7.5 | Fsh. | 2 | 50 | 1917 | San Diego, Cal. | San Diego, Cal. |
| 157651 | | Ga. s. | De Haro | 0 | 0 | 32.4 | 8.8 | 3.2 | Pas. | 1 | 14 | 1902 | Whatcom, Wash. | Seattle, Wash. |
| 214941 | | Ga. s. | Delaware | 32 | 24 | 51.8 | 14.5 | 6.3 | Fsh. | 7 | 40 | 1917 | Tacoma, Wash. | Tacoma, Wash. |
| 215739 | | Ga. s. | Delaware | 12 | 8 | 48.0 | 12.0 | 4.5 | Fsh. | 2 | 38 | 1917 | Petersburg, Alaska | Wrangell, Alaska |
| 210238 | | Ga. p. | Delaware | 17 | 15 | 38.0 | 9.0 | 2.3 | Tow. | 1 | 10 | 1918 | Parkin, Ark. | St. Louis, Mo. |
| 210545 | | Ga. s. | Delaware | 13 | 9 | 45.0 | 11.8 | 4.4 | Fsh. | 4 | 1918 | 1918 | Los Angeles, Cal. | Los Angeles, Cal. |
| 204872 | | Ga. s. | Delena | 14 | 14 | 40.2 | 9.5 | 7.4 | Pas. | 1 | 1908 | 1908 | Grafton, Ill. | St. Louis, Mo. |
| 141627 | | Ga. y. | Della | 28 | 27 | 41.0 | 10.1 | 4.0 | Yct. | 1 | 1897 | 1897 | Islip, N. Y. | New York, N. Y. |
| 207816 | | Ga. s. | Della | 7 | 6 | 27.7 | 8.2 | 3.0 | Fsh. | 2 | 7 | 1907 | Marinette, Wis. | Milwaukee, Wis. |
| 210337 | | Ga. s. | Della | 11 | 9 | 44.0 | 7.6 | 4.2 | Pas. | 1 | 60 | 1910 | Detroit, Mich. | Detroit, Mich. |
| 157089 | | Ga. s. | Della | 0 | 7 | 43.0 | 12.3 | 3.4 | Frt. | 2 | 1882 | 1882 | Queen Anne County, Md. | Crisfield, Md. |
| 203035 | | Ga. s. | Delight | 11 | 7 | 35.1 | 14.0 | 2.9 | Pas. | 1 | 1900 | 1900 | Eagle Harbor, Wash. | Seattle, Wash. |
| 203041 | | Ga. s. | Delivery | 13 | 11 | 42.0 | 10.0 | 4.0 | Frt. | 2 | 24 | 1901 | Canastota, N. Y. | New York, N. Y. |
| 203042 | | Ga. s. | Delivery II | 45 | 30 | 69.2 | 15.2 | 6.0 | Frt. | 3 | 25 | 1906 | Tottenhime, N. Y. | Do. |
| 203847 | | Ga. s. | Delivery No. 3 | 08 | 08 | 94.5 | 18.0 | 7.0 | Tnk. | 3 | 100 | 1912 | Port Richmond, N. Y. | Do. |
| 207010 | | Ga. s. | Del H | 13 | 9 | 50.0 | 10.2 | 3.8 | Pas. | 1 | 50 | 1910 | Stockton, Cal. | San Francisco, Cal. |
| 157038 | | Ga. s. | Della | 30 | 20 | 45.1 | 14.5 | 4.4 | Frt. | 3 | 1901 | 1901 | Woods, Ore. | Marshall, Ore. |
| 204455 | | Ga. s. | Della C | 0 | 0 | 33.7 | 9.8 | 3.2 | Frt. | 1 | 16 | 1911 | Glen Cove Springs, Fla. | Jacksonville, Fla. |
| 210250 | | Ga. s. | Della C | 13 | 13 | 51.7 | 12.0 | 2.5 | Frt. | 1 | 15 | 1912 | Wheeling, W. Va. | Cincinnati, Ohio |
| 136683 | | Ga. p. | Della Mo. | 17 | 12 | 53.4 | 12.0 | 4.2 | Frt. | 2 | 1896 | 1896 | Grand Rapids, Mich. | Chicago, Ill. |
| 212768 | | Ga. s. | Delmor T | 11 | 8 | 32.4 | 10.0 | 3.2 | Fsh. | 2 | 40 | 1914 | Port Clinton, Ohio | Port Huron, Mo. h. |
| 206610 | | Ga. s. | Delmatia | 8 | 8 | 44.0 | 10.5 | 4.4 | Fsh. | 2 | 25 | 1912 | San Pedro, Cal. | Los Angeles, Cal. |
| 157161 | | Ga. s. | Delmay | 8 | 0 | 47.0 | 11.0 | 3.1 | Mso. | 2 | 1835 | 1835 | Somerset Co., Md. | Annapolis, Md. |
| 211309 | | Ga. s. | Delmina | 8 | 6 | 41.0 | 8.8 | 3.0 | Pas. | 3 | 18 | 1903 | Newark, N. J. | Newark, N. J. |
| 202438 | | Ga. y. | Delphine | 27 | 18 | 62.0 | 11.3 | 3.5 | Yct. | 4 | 1904 | 1904 | St. Joseph, Mich. | New Orleans, La. |
| 202045 | | Ga. s. | D. Delta | 8 | 7 | 37.0 | 9.8 | 4.8 | Fsh. | 1 | 20 | 1911 | Neponset, Mass. | Newport, R. I. |
| 213505 | | Ga. s. | D. Delta | 17 | 10 | 47.3 | 15.7 | 3.8 | Frt. | 2 | 18 | 1915 | Crittenden, Va. | Norfolk, Va. |
| 213709 | LFPS | Ga. y. | Del H | 17 | 16 | 37.8 | 11.9 | 4.7 | Yct. | 1 | 25 | 1915 | Atlantic City, N. J. | Philadelphia, Pa. |
| 0270 | | Ga. s. | Del H | 12 | 12 | 40.1 | 13.6 | 3.4 | Oys. | 2 | 1890 | 1890 | Perth Amboy, N. J. | Perth Amboy, N. J. |
| 157401 | | Ga. s. | Delta | 7 | 5 | 40.6 | 13.4 | 3.0 | Oys. | 1 | 1890 | 1890 | Morgan City, La. | Morgan City, La. |
| 157573 | | Ga. s. | Delta | 34 | 34 | 62.1 | 19.1 | 5.5 | Frt. | 2 | 1900 | 1900 | Easton, Md. | Baltimore, Md. |

1 Formerly ga. y. Onawa II.

2 Formerly slip. Lawrence J.

3 Formerly ga. s. Ella.

4 Formerly ga. y. Nanino.

† Oil engine.

‡ Composite.

§ Rebuilt, 1903.

MERCHANT MOTOR VESSELS OF THE UNITED STATES—Continued.

| Official No. | Signal letters. | Rlg. | Name of vessel. | Gross tonnage. | Net tonnage. | Length. | Breadth. | Depth. | Service. | Crew. | Indicated horsepower. | When built. | Where built. | Home port (where permanent document issues). |
|--------------|-----------------|--------|---------------------|----------------|--------------|---------|----------|--------|----------|-------|-----------------------|-------------|---------------------------|--|
| | | | | | | Feet. | Feet. | Feet. | | | | | | |
| 202988 | | Ga. s. | Delta..... | 8 | 0 | 35.5 | 11.2 | 4.4 | Pas. | 2 | 30 | 1900 | East Boothbay, Me..... | Marblehead, Mass. |
| 6976 | | Ga. s. | Democrat..... | 16 | 15 | 44.5 | 15.7 | 4.2 | Frt. | 2 | | 1879 | Freeport, N. Y..... | New York, N. Y. |
| 215922 | | Ga. s. | Democrat..... | 34 | 27 | 50.2 | 14.6 | 7.1 | Fsh. | 2 | 40 | 1918 | Seattle, Wash..... | Seattle, Wash. |
| 204541 | | Ga. s. | Dena..... | 7 | 6 | 35.4 | 8.6 | 4.7 | Pas. | 2 | | 1906 | Mariners Harbor, N. Y. | New York, N. Y. |
| 209767 | | Ga. s. | Denver..... | 8 | 5 | 29.5 | 10.0 | 3.5 | Fsh. | 3 | 10 | 1912 | Tacoma, Wash..... | Seattle, Wash. |
| 203627 | | Ga. s. | Dependent..... | 48 | 25 | 83.0 | 18.0 | 4.7 | Pas. | 9 | | 1906 | New Orleans, La..... | New Orleans, La. |
| 210144 | | Ga. s. | Dependent..... | 14 | 7 | 55.1 | 14.1 | 3.6 | Pas. | 1 | | 1912 | Washington, N. C..... | Washington, N. C. |
| 6898 | | Ga. s. | Desire..... | 7 | 6 | 30.6 | 12.5 | 3.9 | Frt. | 1 | 10 | 1870 | Gleason, Conn..... | New York, N. Y. |
| 211594 | LDN | Ga. y. | Desire..... | 73 | 49 | 81.4 | 16.1 | 8.0 | Yct. | 2 | 150 | 1913 | Gloucester, Mass..... | Gloucester, Mass. |
| 214918 | | Ga. s. | Desire..... | 30 | 21 | 58.0 | 15.6 | 8.2 | Fsh. | 3 | 35 | 1914 | Gloucester, Mass..... | Gloucester, Mass. |
| 204408 | | Ga. p. | Des Moines..... | 7 | 7 | 34.0 | 8.7 | 3.0 | Pas. | 1 | | 1907 | Keokuk, Iowa..... | Des Moines, Iowa. |
| 205255 | | Ga. s. | Despatch..... | 14 | 0 | 45.9 | 10.1 | 4.1 | Frt. | 1 | 40 | 1903 | Oakland, Cal..... | San Francisco, Cal. |
| 214319 | | Ga. s. | Despatch..... | 16 | 11 | 47.0 | 14.7 | 4.3 | Fsh. | 2 | 75 | 1910 | Erle, Pa..... | Sandusky, Ohio. |
| 213454 | | Ga. s. | Despatch No. 1..... | 37 | 7 | 50.5 | 15.2 | 6.9 | Frt. | 1 | | 1915 | San Francisco, Cal..... | San Francisco, Cal. |
| 206236 | | Ga. s. | Despatch No. 2..... | 33 | 10 | 62.2 | 18.0 | 6.0 | Frt. | 1 | 75 | 1911 | do..... | do. |
| 214370 | | Ga. s. | Dessie O..... | 37 | 35 | 55.3 | 19.8 | 3.2 | Frt. | 3 | | 1916 | Bolling Creek, Fla..... | Pensacola, Fla. |
| 214869 | | Ga. s. | Dostrohan..... | 26 | 22 | 44.9 | 12.4 | 4.6 | Pas. | 2 | | 1911 | Harvey, La..... | New Orleans, La. |
| 214211 | | Ga. s. | Du Novo..... | 9 | 9 | 34.0 | 9.7 | 3.5 | Pas. | 2 | 17 | 1911 | Monrovia, Wis..... | Milwaukee, Wis. |
| 208764 | | Ga. s. | De Wet..... | 12 | 11 | 31.0 | 9.8 | 3.0 | Fsh. | 2 | 12 | 1911 | Northport, Mich..... | Grand Haven, Mich. |
| 157530 | | Ga. s. | Dewey..... | 27 | 16 | 60.0 | 16.5 | 4.9 | Fsh. | 12 | | 1893 | Smyrna, N. C..... | Beaufort, N. C. |
| 201953 | | Ga. p. | Dewey..... | 14 | 14 | 50.0 | 11.0 | 8.0 | Tow. | 2 | | 1905 | Moline, Ill..... | Chicago, Ill. |
| 210595 | | Ga. s. | Dewey..... | 18 | 12 | 50.2 | 13.6 | 6.2 | Frt. | 2 | 25 | 1912 | Elliotts, Md..... | Crisfield, Md. |
| 25327 | | Ga. y. | Diablosse..... | 9 | 6 | 43.2 | 15.5 | 5.5 | Yct. | 3 | 15 | 1900 | Gloucester, Mass..... | Boston, Mass. |
| 157244 | | Ga. s. | Diamond..... | 21 | 9 | 27.0 | 13.5 | 4.6 | Frt. | 2 | | 1889 | Noank, Conn..... | New London, Conn. |
| 202587 | | Ga. s. | Diamond..... | 0 | 8 | 31.9 | 14.2 | 3.9 | Frt. | 2 | | 1904 | Marquette, Wis..... | Grand Haven, Mich. |
| 208531 | | Ga. s. | Diamond B..... | 11 | 8 | 43.1 | 10.0 | 3.8 | Frt. | 2 | 25 | 1911 | Seattle, Wash..... | Seattle, Wash. |
| 214223 | | Ga. s. | Diamond C..... | 14 | 10 | 40.0 | 11.3 | 4.2 | Fsh. | 2 | 30 | 1916 | Wrangell, Alaska..... | Wrangell, Alaska. |
| 214089 | | Ga. s. | Diamond Girl..... | 12 | 8 | 41.5 | 11.4 | 4.9 | Frt. | 1 | 55 | 1916 | Los Angeles, Cal..... | Los Angeles, Cal. |
| 208302 | | Ga. s. | Diamond K..... | 14 | 10 | 60.5 | 11.0 | 4.0 | Pas. | 1 | 50 | 1911 | Utsaladdy, Wash..... | Seattle, Wash. |
| 215790 | | Ga. s. | Diamond Queen..... | 28 | 11 | 57.4 | 14.2 | 6.5 | Tow. | 1 | 100 | 1917 | Los Angeles, Cal..... | Los Angeles, Cal. |
| 209895 | | Ga. p. | Diana..... | 7 | 6 | 45.3 | 9.3 | 2.2 | Pas. | 1 | 12 | 1910 | Union Mills, W. Va..... | Pittsburgh, Pa. |
| 157581 | | Ga. y. | Diana..... | 26 | 17 | 55.0 | 11.5 | 3.9 | Yct. | 8 | | 1900 | New York, N. Y..... | Boston, Mass. |
| 200431 | | Ga. s. | Diana..... | 18 | 11 | 44.8 | 15.0 | 6.4 | Cod. | 10 | 20 | 1903 | Gloucester, Mass..... | Georgetown, S. C. |
| 204451 | | Ga. y. | Diana..... | 25 | 20 | 60.5 | 12.4 | 6.0 | Yct. | 2 | 60 | 1906 | Manitowoc, Wis..... | Milwaukee, Wis. |
| 210042 | | Ga. y. | Diana..... | 31 | 21 | 52.7 | 14.1 | 3.3 | Yct. | 2 | 50 | 1913 | Baltimore, Md..... | Baltimore, Md. |
| 210312 | | Ga. s. | Diana..... | 27 | 24 | 44.5 | 18.0 | 4.7 | Pas. | 1 | 30 | 1912 | Newark, N. J..... | Bridgeport, Conn. |
| 211767 | | Ga. s. | Diana..... | 13 | 8 | 37.0 | 11.1 | 4.7 | Frt. | 1 | 25 | 1913 | Tacoma, Wash..... | Seattle, Wash. |
| 207818 | | Ga. s. | Dick..... | 15 | 10 | 39.0 | 11.9 | 4.5 | Fsh. | 1 | 27 | 1910 | Seattle, Wash..... | Do. |
| 157133 | | Ga. s. | Dictator..... | 10 | 9 | 35.9 | 13.4 | 3.7 | Frt. | 2 | 12 | 1834 | Charleston, S. C..... | Charleston, S. C. |
| 200758 | | Ga. s. | Dictator..... | 8 | 6 | 31.4 | 10.0 | 5.4 | Fsh. | 1 | | 1904 | Bremen, Mo..... | South West Harbor, Mo. |
| 202805 | | Ga. s. | Dillard..... | 23 | 20 | 46.3 | 15.2 | 6.1 | Mso. | 1 | 39 | 1906 | Bristol, Mo..... | Newport, R. I. |
| 201849 | | Ga. s. | Dillard..... | 12 | 6 | 42.0 | 13.7 | 3.5 | Oys. | 2 | | 1905 | Wheaton, Va..... | Roedville, Va. |
| 208468 | LDTR | Ga. y. | Dinkle..... | 23 | 15 | 47.8 | 13.0 | 5.5 | Yct. | 2 | | 1911 | Bath, Me..... | New York, N. Y. |
| 204850 | | Ga. s. | Dion..... | 5 | 5 | 29.9 | 12.6 | 2.7 | Frt. | 1 | 7 | 1907 | Bayview, Tex..... | Galveston, Tex. |
| 157036 | | Ga. s. | Dionis..... | 6 | 5 | 26.7 | 11.8 | 4.0 | Frt. | 1 | 10 | 1881 | Hyanntis, Mass..... | Vineyard Haven, Mass. |
| 207129 | | Ga. s. | Director..... | 18 | 12 | 43.0 | 12.8 | 4.8 | Fsh. | 4 | 30 | 2011 | Seattle, Wash..... | Seattle, Wash. |
| 202907 | | Ga. s. | Director..... | 27 | 10 | 48.2 | 16.0 | 7.2 | Pt. | 5 | 28 | 1909 | East Boothbay, Me..... | Portland, Me. |
| 215283 | | Ga. s. | Dirigo..... | 20 | 16 | 44.6 | 12.6 | 5.5 | Frt. | 1 | 20 | 1917 | Keyport, Wash..... | Seattle, Wash. |
| 157428 | | Ga. s. | Dirigo..... | 14 | 14 | 39.0 | 11.0 | 7.0 | Frt. | 2 | | 1895 | Seattle, Wash..... | Belfast, Me. |
| 212539 | | Ga. s. | Discoverer..... | 31 | 21 | 53.0 | 14.6 | 6.0 | Fsh. | 1 | 100 | 1914 | Seattle, Wash..... | Seattle, Wash. |
| 208681 | | Ga. s. | Discovery..... | 17 | 11 | 41.6 | 12.8 | 4.7 | Fsh. | 7 | 30 | 1911 | do..... | do. |
| 202010 | | Ga. s. | Dispatch..... | 14 | 11 | 49.0 | 12.3 | 3.8 | Pas. | 2 | 40 | 1905 | San Francisco, Cal..... | Sandusky, Ohio. |
| 212930 | | Ga. s. | Dispatch..... | 14 | 12 | 60.0 | 9.0 | 3.0 | Pas. | 2 | 30 | 1914 | Owensboro, Ky..... | Paducah, Ky. |
| 214574 | | Ga. s. | Dispatch..... | 19 | 15 | 59.7 | 12.4 | 4.9 | Frt. | 2 | 70 | 1916 | West Norfolk, Va..... | Norfolk, Va. |
| 213523 | | Ga. s. | Divor..... | 7 | 6 | 27.5 | 7.8 | 3.2 | Mso. | 3 | 40 | 1907 | Sturgeon Bay, Wis..... | Milwaukee, Wis. |
| 207040 | | Ga. s. | Dix..... | 15 | 10 | 51.1 | 12.5 | 3.8 | Frt. | 1 | 90 | 1910 | Portland, Ore..... | Portland, Ore. |
| 201824 | | Ga. s. | Dixie..... | 13 | 11 | 37.2 | 12.2 | 4.2 | Oys. | 2 | | 1905 | Brooklyn, N. Y..... | New York, N. Y. |
| 202835 | | Ga. s. | Dixie..... | 5 | 5 | 32.0 | 11.1 | 2.0 | Pas. | 1 | 12 | 1906 | Daytona, Fla..... | St. Augustine, Fla. |
| 203073 | | Ga. s. | Dixie..... | 13 | 9 | 40.4 | 10.0 | 4.8 | Tow. | 1 | 50 | 1906 | Bellingham, Wash..... | Ketchikan, Alaska. |
| 203302 | | Ga. s. | Dixie..... | 11 | 11 | 33.2 | 12.0 | 3.8 | Frt. | 1 | | 1906 | Darion, Ga..... | Brunswick, Ga. |
| 204315 | | Ga. s. | Dixie..... | 11 | 6 | 30.7 | 12.7 | 5.3 | Frt. | 2 | | 1907 | Lubbock, Mo..... | Lubbock, Mo. |
| 204994 | | Ga. s. | Dixie..... | 28 | 19 | 61.9 | 10.8 | 6.3 | Tow. | 1 | 125 | 1903 | Oakland, Cal..... | San Francisco, Cal. |
| 205473 | | Ga. s. | Dixie..... | 8 | 5 | 40.0 | 8.5 | 2.9 | Pas. | 1 | 8 | 1900 | Kitty Hawk, N. C..... | Elizabeth City, N. C. |
| 208821 | | Ga. s. | Dixie..... | 0 | 5 | 31.1 | 8.5 | 3.3 | Pas. | 1 | 15 | 1907 | New York, N. Y..... | New York, N. Y. |
| 208768 | | Ga. s. | Dixie..... | 14 | 9 | 44.0 | 9.0 | 4.0 | Pas. | 2 | 25 | 1911 | Frederick, Alaska..... | Juneau, Alaska. |
| 208970 | LCBT | Ga. y. | Dixie..... | 27 | 18 | 54.1 | 10.5 | 3.3 | Yct. | 2 | 50 | 1911 | Essington, Pa..... | Philadelphia, Pa. |
| 210690 | | Ga. p. | Dixie..... | 14 | 14 | 78.0 | 11.0 | 2.0 | Tow. | 2 | | 1912 | Ravenswood, W. Va..... | Pittsburgh, Pa. |
| 211107 | | Ga. s. | Dixie..... | 6 | 6 | 46.5 | 10.0 | 3.0 | Pas. | 1 | 50 | 1912 | Lynn Beach, Fla..... | Philadelphia, Pa. |
| 211057 | | Ga. s. | Dixie..... | 9 | 6 | 39.0 | 9.2 | 2.9 | Frt. | 1 | 12 | 1914 | Harkers Island, N. C..... | Miami, Fla. |
| 212275 | | Ga. s. | Dixie..... | 11 | 10 | 47.7 | 8.8 | 4.2 | Pas. | 2 | 55 | 1914 | Chattanooga, Tenn..... | Beaufort, N. C. |
| 212727 | | Ga. s. | Dixie..... | 10 | 9 | 41.2 | 9.8 | 2.0 | Pas. | 1 | 10 | 1914 | Kelso, Wash..... | Chattanooga, Tenn. |
| 214203 | | Ga. y. | Dixie..... | 27 | 21 | 60.9 | 12.8 | 5.3 | Yct. | 2 | 48 | 1914 | North Tonawanda, N. Y. | Seattle, Wash. |

1 Formerly ga. s. Lou Chandler.
 2 Formerly ga. s. Crowley No. 16.

3 Formerly ga. y. ^a Unfree.
 4 Formerly Dantel and Carrie.

5 Formerly ga. y. ^a Ellthro.
 6 Formerly ga. s. Col. Woodward.

MERCHANT MOTOR VESSELS OF THE UNITED STATES—Continued.

| Official No. | Signal letters. | Rfg. | Name of vessel. | Gross tonnage. | Net tonnage. | Length. | Breadth. | Depth. | Service. | Crew. | Indicated horsepower. | When built. | Where built. | Home port (where permanent issues). |
|--------------|-----------------|--------|-----------------|----------------|--------------|---------|----------|--------|----------|-------|-----------------------|-------------|--------------------------|-------------------------------------|
| 216488 | | Ga. s. | Dixie | 9 | 7 | 37.0 | 9.3 | 4.2 | Pas. | 1 | 27 | 1913 | Mantowoo, Wis. | St. Louis, Mo. |
| 214258 | | Ga. p. | Dixie B. | 11 | 9 | 48.0 | 14.0 | 2.9 | Pas. | 1 | 32 | 1916 | Cloverport, Ky. | Louisville, Ky. |
| 209353 | | Ga. s. | Dixie Farm | 6 | 5 | 32.0 | 10.2 | 3.5 | Frt. | 1 | 9 | 1911 | Charleston, S. C. | Charleston, S. C. |
| 203703 | | Ga. s. | Dixieland | 11 | 9 | 57.0 | 20.0 | 2.8 | Fer. | 3 | | 1906 | Jacksonville, Fla. | Jacksonville, Fla. |
| 203192 | | Ga. s. | Dixie Queen | 25 | 17 | 53.4 | 17.3 | 3.6 | Frt. | 2 | 60 | 1912 | Philadelphia, Pa. | Pt. Townsend, Wash. |
| 207266 | | Ga. s. | Dixie | 11 | 7 | 41.0 | 10.7 | 3.1 | Fsh. | 1 | 20 | 1908 | Seattle, Wash. | Seattle, Wash. |
| 215297 | | Ga. s. | Dixon | 8 | 8 | 37.8 | 7.6 | 3.0 | Pas. | 1 | 20 | 1910 | Chicago, Ill. | Chicago, Ill. |
| 157249 | | Ga. s. | Dizo | 10 | 7 | 35.0 | 14.0 | 3.6 | Frt. | 1 | 20 | 1895 | Newport News, Va. | Newport News, Va. |
| 215793 | | Ga. s. | Doctor | 11 | 7 | 42.0 | 10.5 | 4.8 | Frt. | 2 | | 1889 | New York, N. Y. | Eastport, Me. |
| 209083 | | Ga. p. | Dr. Martin | 28 | 24 | 01.1 | 12.2 | 5.4 | Pas. | 3 | 40 | 1917 | Seattle, Wash. | Seattle, Wash. |
| 209969 | | Ga. s. | Dodge | 14 | 12 | 57.2 | 16.0 | 1.8 | Fer. | 1 | 8 | 1909 | Ashland City, Tenn. | Nashville, Tenn. |
| 209482 | | Ga. s. | Dodger | 7 | 6 | 26.4 | 8.2 | 3.0 | Fsh. | 2 | 6 | 1905 | Sturgeon Bay, Wis. | Milwaukee, Wis. |
| 210762 | | Ga. y. | Dohema | 16 | 14 | 39.0 | 10.8 | 3.9 | Yct. | 2 | 30 | 1911 | Morehead City, N. C. | Beaufort, N. C. |
| 157231 | | Ga. s. | Dola May | 23 | 21 | 52.3 | 12.0 | 5.8 | Yct. | 4 | 75 | 1912 | Greenwich, Conn. | Philadelphia, Pa. |
| 157463 | | Ga. s. | Dolmadora | 15 | 8 | 57.2 | 14.7 | 3.0 | Ovs. | 2 | | 1883 | Orlando, Md. | Newport News, Va. |
| 05599 | | Ga. s. | Dolma | 8 | 6 | 46.8 | 11.5 | 3.1 | Frt. | 4 | 12 | 1896 | Monro, Md. | Baltimore, Md. |
| 213348 | | Ga. s. | Dolma | 33 | 20 | 50.2 | 18.3 | 7.0 | Pas. | 2 | 50 | 1880 | Mystic, Conn. | Newport News, Va. |
| 208589 | | Ga. s. | Dolma | 8 | 7 | 36.0 | 8.0 | 4.0 | Pas. | 2 | 25 | 1910 | Hickman, Ky. | Memphis, Tenn. |
| 201378 | | Ga. y. | Dolma | 11 | 7 | 40.6 | 12.7 | 3.7 | Tow. | 1 | 50 | 1909 | St. Louis, Mo. | Jacksonville, Fla. |
| 216172 | | Ga. s. | Dolma | 43 | 29 | 65.9 | 14.0 | 6.0 | Yct. | 2 | | 1907 | Grand Haven, Mich. | Grand Haven, Mich. |
| 6720 | | Ga. s. | Dolma | 13 | 11 | 32.5 | 13.9 | 4.1 | Frt. | 3 | 10 | 1918 | Kay West, Pa. | Miami, Fla. |
| 155278 | | Ga. s. | Dolma | 15 | 13 | 48.0 | 10.0 | 4.0 | Pas. | 1 | | 1871 | Halifax, N. Y. | New York, N. Y. |
| 157421 | | Ga. s. | Dolma | 82 | 68 | 80.0 | 24.0 | 6.0 | Drg. | 0 | | 1894 | Gabarta, Mich. | Marquette, Mich. |
| 157688 | | Ga. s. | Dolma | 10 | 5 | 39.5 | 11.6 | 3.7 | Fsh. | 1 | | 1903 | San Diego, Cal. | San Diego, Cal. |
| 157691 | | Ga. s. | Dolma | 6 | 5 | 44.0 | 11.4 | 2.9 | Fsh. | 1 | | 1903 | Orangeburg, S. C. | Cape Charles, Va. |
| 157702 | | Ga. s. | Dolma | 6 | 5 | 24.5 | 11.6 | 3.7 | Fsh. | 1 | | 1903 | Orangeburg, S. C. | Beaufort, N. C. |
| 203380 | | Ga. s. | Dolma | 11 | 7 | 37.0 | 10.6 | 2.4 | Msc. | 1 | 10 | 1903 | Morehead City, N. C. | Morehead City, N. C. |
| 205187 | | Ga. s. | Dolma | 11 | 7 | 35.0 | 11.7 | 3.8 | Fsh. | 3 | 16 | 1906 | Bullard, Wash. | Wrangell, Alaska. |
| 206254 | | Ga. s. | Dolma | 9 | 6 | 35.7 | 12.0 | 3.0 | Tow. | 2 | 45 | 1908 | Alameda, Cal. | San Francisco, Cal. |
| 207318 | | Ga. s. | Dolma | 14 | 10 | 42.9 | 11.5 | 4.0 | Tow. | 3 | 50 | 1909 | Clinton, Wash. | Seattle, Wash. |
| 207983 | | Ga. s. | Dolma | 11 | 7 | 32.0 | 8.2 | 3.3 | Pas. | 0 | 20 | 1908 | Ludington, Mich. | Grand Haven, Mich. |
| 208011 | | Ga. s. | Dolma | 19 | 13 | 41.0 | 13.5 | 5.0 | Fsh. | 4 | 55 | 1910 | Seattle, Wash. | Wrangell, Alaska. |
| 208962 | | Ga. s. | Dolma | 0 | 0 | 30.8 | 10.8 | 3.4 | Fsh. | 5 | 20 | 1911 | Seattle, Wash. | Jameau, Alaska. |
| 211914 | | Ga. s. | Dolma | 0 | 0 | 31.0 | 12.2 | 3.2 | Pas. | 1 | 20 | 1914 | Greenport, N. Y. | Greenport, N. Y. |
| 212408 | | Ga. s. | Dolma | 13 | 10 | 33.2 | 10.9 | 4.1 | Fsh. | 5 | 12 | 1914 | St. Augustine, Fla. | St. Augustine, Fla. |
| 216280 | | Ga. s. | Dolma | 13 | 10 | 36.4 | 12.1 | 4.3 | Pas. | 2 | 20 | 1910 | Progreso, Wash. | Seattle, Wash. |
| 216510 | | Ga. s. | Dolma | 57 | 32 | 68.7 | 20.4 | 4.8 | Frt. | 0 | 90 | 1918 | Stockton, Cal. | San Francisco, Cal. |
| 208853 | | Ga. s. | Dolma | 12 | 8 | 46.0 | 10.1 | 4.5 | Tow. | 1 | 60 | 1911 | Alameda, Cal. | Do. |
| 214737 | | Ga. s. | Dolma | 13 | 11 | 40.0 | 13.1 | 3.9 | Pas. | 1 | 24 | 1911 | Pensacola, Fla. | Tampa, Fla. |
| 210225 | | Ga. s. | Dolma | 9 | 6 | 44.0 | 11.0 | 3.2 | Fsh. | 1 | 60 | 1910 | Port Clinton, Ohio | Toledo, Ohio. |
| 157303 | | Ga. s. | Dolma | 34 | 28 | 53.5 | 15.5 | 7.4 | Fsh. | 0 | | 1894 | Seattle, Wash. | Seattle, Wash. |
| 208539 | | Ga. s. | Dolma | 9 | 8 | 29.0 | 8.0 | 3.1 | Fsh. | 2 | 8 | 1904 | Milwaukee, Wis. | Milwaukee, Wis. |
| 208551 | | Ga. s. | Dolma | 18 | 10 | 49.2 | 11.1 | 2.5 | Pas. | 1 | 24 | 1907 | St. Louis, Mo. | St. Louis, Mo. |
| 209064 | | Ga. s. | Dolma | 9 | 6 | 37.0 | 9.0 | 4.5 | Pas. | 2 | 10 | 1907 | Wallsville, Tex. | Houston, Tex. |
| 213722 | | Ga. s. | DOOLEY | 9 | 8 | 35.7 | 7.5 | 2.8 | Pas. | 1 | 40 | 1911 | Graton, Ill. | St. Louis, Mo. |
| 211010 | | Ga. s. | Doofie | 7 | 5 | 30.5 | 9.0 | 3.6 | Fsh. | 1 | 10 | 1913 | Seattle, Wash. | Seattle, Wash. |
| 157649 | | Ga. y. | DOOZIE | 47 | 27 | 80.0 | 13.0 | 3.0 | Yct. | 5 | | 1901 | Chicago, Ill. | Chicago, Ill. |
| 6818 | | Ga. s. | Dora | 42 | 28 | 57.0 | 21.5 | 5.1 | Frt. | 1 | 40 | 1874 | San Francisco, Cal. | San Francisco, Cal. |
| 201107 | | Ga. s. | Dora | 13 | 10 | 43.9 | 12.5 | 4.4 | Pas. | 2 | | 1904 | Hoboken, N. J. | New York, N. Y. |
| 207034 | | Ga. s. | Dora | 8 | 7 | 28.0 | 8.6 | 3.7 | Fsh. | 1 | 10 | 1907 | Grand Haven, Mich. | Grand Haven, Mich. |
| 208650 | | Ga. s. | Dora | 8 | 5 | 32.5 | 10.2 | 2.5 | Fsh. | 1 | 9 | 1911 | Seattle, Wash. | Seattle, Wash. |
| 208938 | | Ga. s. | Dora | 6 | 5 | 21.2 | 7.0 | 3.2 | Fsh. | 3 | 6 | 1903 | Green Bay, Wis. | Milwaukee, Wis. |
| 216384 | | Ga. s. | Dora | 12 | 10 | 38.5 | 11.1 | 5.0 | Fsh. | 1 | 14 | 1918 | Seattle, Wash. | Seattle, Wash. |
| 216410 | | Ga. s. | Dora | 7 | 7 | 36.1 | 10.8 | 4.0 | Frt. | 0 | 30 | 1918 | Bay Center, Wash. | Do. |
| 202898 | | Ga. p. | Dora Clark | 14 | 11 | 60.0 | 12.0 | 2.8 | Pas. | 1 | | 1906 | Shawtown, Ill. | St. Louis, Mo. |
| 214807 | | Ga. s. | Dora F. | 25 | 23 | 65.4 | 12.9 | 5.5 | Pas. | 1 | 36 | 1917 | Camden, N. J. | Philadelphia, Pa. |
| 206544 | | Ga. s. | Dora H. | 22 | 15 | 43.0 | 13.5 | 5.2 | Fsh. | 2 | 65 | 1912 | Seattle, Wash. | Seattle, Wash. |
| 210382 | | Ga. s. | Dora R. | 6 | 5 | 31.0 | 12.2 | 3.0 | Pas. | 1 | 15 | 1911 | East River, N. Y. | Patohogue, N. Y. |
| 157305 | | Ga. s. | Dora Rasmussen | 10 | 9 | 46.0 | 14.5 | 3.8 | Frt. | 2 | 15 | 1893 | Patohogue, N. Y. | Crisfield, Md. |
| 214183 | | Ga. p. | Dora T. | 16 | 12 | 61.2 | 13.5 | 2.5 | Fer. | 2 | 20 | 1916 | Cincinnati, Ohio | Cincinnati, Ohio. |
| 209037 | | Ga. p. | Doran | 7 | 7 | 45.5 | 11.8 | 2.1 | Tow. | 2 | 25 | 1912 | Bridgeport, Ala. | Mobil, Ala. |
| 214910 | | Ga. s. | Doran | 5 | 5 | 31.4 | 7.4 | 2.1 | Pas. | 1 | 25 | 1910 | Ferryville, Wis. | Dubuque, Iowa. |
| 215613 | | Ga. s. | Dorothea | 0 | 0 | 29.1 | 13.0 | 3.5 | Pas. | 1 | 20 | 1904 | W. Point Pleasant, N. J. | Philadelphia, Pa. |
| 157000 | | Ga. s. | Doreus | 28 | 14 | 53.4 | 18.0 | 6.0 | Fsh. | 4 | | 1901 | Essex, Mass. | Portland, Me. |
| 213400 | | Ga. s. | Doreus | 7 | 7 | 26.5 | 11.0 | 3.7 | Pas. | 1 | 10 | 1914 | Barre, N. J. | Tuckerton, N. J. |
| 200121 | | Ga. p. | Doreus Bowman | 53 | 40 | 83.0 | 14.5 | 1.5 | Tow. | 8 | | 1903 | Grayson, Ill. | St. Louis, Mo. |
| 205550 | | Ga. s. | Doreen | 14 | 12 | 61.0 | 13.4 | 4.1 | Pas. | 2 | | 1908 | Dexter, N. Y. | Cape Vincent, N. Y. |
| 205220 | LBRQ | Ga. y. | DORETTE | 48 | 42 | 63.6 | 13.7 | 4.8 | Yct. | 2 | 25 | 1907 | Brooklyn, N. Y. | New York, N. Y. |
| 212219 | | Ga. s. | Dorlanna | 11 | 7 | 35.6 | 12.3 | 4.1 | Pas. | 1 | 45 | 1914 | East River, N. J. | Philadelphia, Pa. |
| 213723 | LFPW | Ga. y. | Dorinda | 82 | 71 | 73.0 | 18.1 | 8.5 | Yct. | 4 | 120 | 1915 | Camden, N. J. | New York, N. Y. |
| 201406 | | Ga. s. | Doris | 13 | 9 | 53.0 | 12.8 | 5.5 | Frt. | 2 | | 1904 | Roque Bluff, Mo. | Eastport, Mo. |
| 205374 | | Ga. s. | Doris | 7 | 7 | 43.7 | 9.9 | 2.1 | Pas. | 1 | 12 | 1908 | Tuckerton, N. J. | Tuckerton, N. J. |

1 Formerly slp. y. ^a Henry Butler.
^b Ventzla.

2 Formerly sch. Oak Leaf.

MERCHANT MOTOR VESSELS OF THE UNITED STATES—Continued.

| Official No. | Signal letters. | Rig. | Name of vessel. | Gross tonnage. | Net tonnage. | Length. | Breadth. | Depth. | Service. | Crew. | Indicated horsepower. | When built. | Where built. | Home port (where permanent document issues). |
|--------------|-----------------|--------|--------------------|----------------|--------------|--------------|--------------|--------------|----------|-------|-----------------------|-------------|-------------------------|--|
| | | | | | | <i>Feet.</i> | <i>Feet.</i> | <i>Feet.</i> | | | | | | |
| 212174 | | Ga. s. | Doris | 12 | 8 | 37.6 | 9.3 | 4.4 | Fsh. | 5 | 24 | 1906 | Norfolk, Va. | Boston, Mass. |
| 213205 | | Ga. s. | Doris | 8 | 8 | 28.2 | 8.7 | 3.3 | Fsh. | 2 | 15 | 1915 | Green Bay, Wis. | Milwaukee, Wis. |
| 115200 | | Ga. s. | Doris and Pearl | 28 | 19 | 49.4 | 14.9 | 4.8 | Frt. | 1 | | 1874 | Bristol, Me. | Eastport, Me. |
| 203688 | | Ga. s. | Dorothy M. | 7 | 7 | 31.0 | 13.3 | 3.0 | Pas. | 1 | | 1906 | Double Bayou, Tex. | Galveston, Tex. |
| 215143 | | Ga. y. | Dorothea | 34 | 23 | 70.6 | 12.0 | 5.1 | Yct. | 4 | | 1916 | Salisbury, Md. | St. Louis, Mo. |
| 157669 | | Ga. s. | Dorothy | 11 | 7 | 37.0 | 10.3 | 3.5 | Pas. | 2 | 65 | 1900 | San Francisco, Cal. | Nome, Alaska. |
| 201220 | | Ga. s. | Dorothy | 14 | 10 | 40.4 | 13.5 | 2.8 | Pas. | 2 | 60 | 1904 | Chilton, Conn. | New Haven, Conn. |
| 202081 | | Ga. s. | Dorothy | 8 | 8 | 50.6 | 11.4 | 7.0 | Mso. | 2 | 16 | 1902 | Tottenville, N. Y. | Capa Charles, Va. |
| 205607 | | Ga. s. | Dorothy | 10 | 9 | 31.5 | 13.3 | 4.4 | Pas. | 1 | 12 | 1893 | Brooklyn, N. Y. | New York, N. Y. |
| 205822 | | Ga. s. | Dorothy | 14 | 7 | 50.0 | 12.0 | 6.5 | Fsh. | 1 | 50 | 1908 | Elizabeth City, N. C. | Charleston, S. C. |
| 206637 | | Ga. s. | Dorothy | 9 | 8 | 35.0 | 10.5 | 4.3 | Pas. | 1 | 14 | 1909 | Irishville, Pa. | Boston, Mass. |
| 207178 | | Ga. p. | Dorothy | 21 | 21 | 46.0 | 15.7 | 3.3 | Frt. | 1 | 15 | 1910 | Millsville, La. | Port Arthur, Tex. |
| 208583 | | Ga. s. | Dorothy | 8 | 7 | 25.3 | 8.5 | 3.0 | Fsh. | 2 | 10 | 1910 | Laurel, Mich. | Grand Haven, Mich. |
| 210738 | | Ga. s. | Dorothy | 5 | 5 | 27.5 | 8.4 | 3.6 | Fsh. | 2 | 15 | 1910 | Little Springs, Wis. | Milwaukee, Wis. |
| 210855 | | Ga. s. | Dorothy | 10 | 9 | 45.0 | 11.0 | 4.4 | Pas. | 2 | 40 | 1912 | New Orleans, La. | New Orleans, La. |
| 213455 | | Ga. s. | Dorothy | 10 | 9 | 28.5 | 9.0 | 3.9 | Fsh. | 2 | 12 | 1915 | Sturgeon Bay, Wis. | Milwaukee, Wis. |
| 214205 | | Ga. p. | Dorothy | 5 | 5 | 38.4 | 9.0 | 1.8 | Tow. | 1 | 10 | 1911 | Charleston, Va. | Pittsburgh, Pa. |
| 215010 | | Ga. s. | Dorothy | 7 | 7 | 27.0 | 8.4 | 3.3 | Frt. | 2 | | 1894 | Sturgeon Bay, Wis. | Milwaukee, Wis. |
| 215270 | | Ga. y. | Dorothy | 19 | 16 | 55.6 | 10.3 | 4.4 | Yct. | 1 | 75 | 1915 | Salisbury, Md. | Detroit, Mich. |
| 216301 | | Ga. s. | Dorothy | 8 | 5 | 29.2 | 10.5 | 3.5 | Fsh. | 1 | 40 | 1918 | Port St. Joe, Fla. | Apalachicola, Fla. |
| 207161 | | Ga. s. | Dorothy A. | 9 | 8 | 28.0 | 9.6 | 3.6 | Fsh. | 4 | 14 | 1906 | Two Rivers, Wis. | Milwaukee, Wis. |
| 206513 | | Ga. y. | Dorothy B. | 17 | 14 | 55.0 | 10.1 | 5.1 | Yct. | 1 | 60 | 1907 | New York, N. Y. | New York, N. Y. |
| 214547 | | Ga. s. | Dorothy B. | 20 | 9 | 41.6 | 13.7 | 6.8 | Fsh. | 4 | 36 | 1916 | Friendship, Mo. | Gloucester, Mass. |
| 215008 | | Ga. s. | Dorothy B. | 22 | 12 | 51.5 | 13.3 | 5.3 | Frt. | 2 | 50 | 1917 | Aomo, Ore. | Portland, Ore. |
| 157080 | | Ga. s. | Dorothy C. | 14 | 12 | 37.4 | 13.0 | 5.0 | Yct. | 2 | 12 | 1902 | Millford, Del. | Philadelphia, Pa. |
| 205481 | | Ga. s. | Dorothy C. | 5 | 5 | 27.0 | 11.7 | 2.8 | Pas. | 1 | 12 | 1908 | Port Republic, N. J. | Tuckerton, N. J. |
| 206508 | | Ga. s. | Dorothy D. | 9 | 7 | 36.0 | 10.6 | 4.5 | Fsh. | 1 | 15 | 1909 | Yarmouth, Me. | Portland, Me. |
| 216504 | | Ga. s. | Dorothy F. | 9 | 6 | 35.0 | 10.0 | 4.0 | Fsh. | 2 | 18 | 1918 | Seattle, Wash. | Seattle, Wash. |
| 216534 | | Ga. s. | Dorothy Foster | 15 | 10 | 41.4 | 11.6 | 4.4 | Frt. | 2 | 20 | 1917 | Deltaville, Va. | Norfolk, Va. |
| 209078 | | Ga. s. | Dorothy G. | 24 | 16 | 48.0 | 12.0 | 6.0 | Pas. | 3 | 85 | 1911 | Cambridge, Mass. | Boston, Mass. |
| 212045 | | Ga. s. | Dorothy G. | 18 | 9 | 52.0 | 13.8 | 5.0 | Frt. | 1 | 34 | 1914 | Friendship, Me. | Portsmouth, N. H. |
| 202950 | | Ga. s. | Dorothy H. | 9 | 9 | 35.0 | 10.3 | 3.2 | Fsh. | 1 | | 1906 | Astoria, Ore. | Astoria, Ore. |
| 210481 | | Ga. s. | Dorothy H. | 41 | 25 | 68.0 | 21.6 | 5.2 | Frt. | 1 | 25 | 1910 | Milville, N. J. | Philadelphia, Pa. |
| 212070 | | Ga. s. | Dorothy H. | 10 | 6 | 34.7 | 11.4 | 4.5 | Fsh. | 2 | 14 | 1915 | Swans Island, Me. | Stonington, Me. |
| 212510 | | Ga. s. | Dorothy Halbert | 30 | 20 | 53.0 | 14.0 | 5.2 | Tow. | 1 | | 1914 | Houquiam, Wash. | Seattle, Wash. |
| 205804 | | Ga. s. | Dorothy K. | 10 | 9 | 39.8 | 9.4 | 3.8 | Pas. | 1 | 10 | 1908 | Northport, Mich. | Grand Haven, Mich. |
| 209477 | | Ga. s. | Dorothy K. | 7 | 7 | 28.4 | 8.4 | 3.4 | Fsh. | 2 | 8 | 1906 | Bay Settlement, Wis. | Milwaukee, Wis. |
| 157416 | | Ga. s. | Dorothy T. | 7 | 7 | 21.8 | 12.0 | 3.6 | Frt. | 1 | 10 | 1895 | New Bedford, Mass. | Vineyard Haven, Mass. |
| 157022 | | Ga. s. | Dorothy A. Parsons | 19 | 14 | 62.0 | 17.3 | 4.2 | Mso. | 2 | 16 | 1901 | Orlando, Md. | Capa Charles, Va. |
| 203146 | | Ga. s. | Dorris | 9 | 6 | 37.5 | 11.5 | 4.0 | Wat. | 1 | | 1900 | South Portland, Mo. | Portland, Me. |
| 208979 | | Ga. s. | Dorris | 8 | 8 | 34.5 | 8.4 | 3.9 | Frt. | 1 | 12 | 1911 | Wit, N. C. | Beaufort, N. C. |
| 157048 | | Ga. y. | Dorwina | 20 | 20 | 49.0 | 15.3 | 3.8 | Yct. | 1 | | 1897 | New York, N. Y. | Annapolis, Md. |
| 157013 | | Ga. s. | Dorwina | 14 | 10 | 46.7 | 12.4 | 5.7 | Frt. | 1 | | 1901 | do. | New York, N. Y. |
| 200990 | | Ga. s. | Dots | 7 | 6 | 35.4 | 12.2 | 2.0 | Pas. | 1 | | 1904 | Belle Isle, La. | Houston, Tex. |
| 200168 | | Ga. s. | Dots | 14 | 10 | 44.1 | 10.0 | 3.1 | Frt. | 3 | 36 | 1909 | Lake Charles, La. | Morgan City, La. |
| 209373 | | Ga. s. | Dots | 8 | 5 | 35.4 | 11.2 | 3.8 | Frt. | 1 | 35 | 1909 | Black Diamond, Cal. | San Francisco, Cal. |
| 205172 | | Ga. p. | Double Trouble | 70 | 68 | 107.2 | 21.3 | 4.0 | Frt. | 8 | 40 | 1908 | Westwego, La. | New Orleans, La. |
| 207543 | | Ga. p. | Douglass II | 13 | 11 | 54.0 | 12.3 | 2.8 | Frt. | 3 | 15 | 1910 | Cedar Bayou, Tex. | Houston, Tex. |
| 157327 | | Ga. s. | Dove | 6 | 5 | 26.5 | 11.9 | 3.9 | Mso. | 1 | | 1875 | Newport, R. I. | Providence, R. I. |
| 204142 | | Ga. s. | Dove | 8 | 5 | 33.0 | 10.0 | 3.5 | Frt. | 1 | 20 | 1909 | Edison, Wash. | Seattle, Wash. |
| 214405 | | Ga. p. | Dove | 60 | 58 | 85.0 | 16.7 | 3.5 | Pas. | 16 | 35 | 1916 | Madison, Ind. | Evansville, Ind. |
| 215123 | | Ga. s. | Dove | 20 | 20 | 48.7 | 13.7 | 5.0 | Frt. | 1 | 25 | 1917 | Anacortes, Wash. | Seattle, Wash. |
| 203200 | | Ga. s. | Dragon | 12 | 8 | 49.8 | 8.2 | 2.8 | Pas. | 1 | | 1906 | Seattle, Wash. | Tacoma, Wash. |
| 204446 | | Ga. y. | Dragon | 19 | 10 | 50.6 | 13.2 | 3.8 | Yct. | 3 | 20 | 1907 | Tottenville, N. Y. | Kansas City, Mo. |
| 214024 | | Ga. s. | Dragon | 19 | 15 | 38.8 | 12.7 | 6.1 | Tow. | 1 | 32 | 1916 | Glenwood Landing, N. Y. | New York, N. Y. |
| 206205 | | Ga. s. | Drako | 7 | 6 | 26.0 | 8.1 | 2.4 | Fsh. | 1 | 10 | 1904 | High Island, Mich. | Grand Haven, Mich. |
| 205583 | | Ga. s. | Drayton | 13 | 9 | 44.6 | 14.2 | 3.8 | Fsh. | 1 | 20 | 1908 | Eliza Island, Wash. | Seattle, Wash. |
| 157252 | | Ga. s. | Breadnaught | 12 | 11 | 38.0 | 14.6 | 4.3 | Pas. | 1 | | 1889 | Bellport, N. Y. | Philadelphia, Pa. |
| 213620 | | Ga. s. | Breadnaught | 8 | 6 | 34.5 | 11.0 | 2.6 | Fsh. | 2 | 20 | 1915 | Sitka, Alaska. | Juneau, Alaska. |
| 157007 | | Ga. s. | Dreamer | 8 | 7 | 37.5 | 12.2 | 5.4 | Fsh. | 2 | | 1902 | Bremton, Me. | Castine, Me. |
| 214496 | | Ga. y. | Dreamer | 25 | 23 | 45.4 | 13.8 | 4.9 | Yct. | 1 | | 1916 | Seattle, Wash. | Seattle, Wash. |
| 211212 | | Ga. s. | Dream Girl | 10 | 7 | 30.5 | 9.3 | 5.5 | Pas. | 1 | 20 | 1913 | St. Louis, Mo. | St. Louis, Mo. |
| 157333 | | Ga. s. | Drift | 6 | 6 | 31.8 | 11.6 | 3.7 | Pas. | 1 | | 1891 | Red Bluff, Tex. | Galveston, Tex. |
| 200432 | | Ga. s. | Drift | 8 | 5 | 37.0 | 10.0 | 2.3 | Tow. | 1 | 12 | 1909 | Everett, Wash. | Seattle, Wash. |
| 210797 | | Ga. p. | Driftwood | 15 | 12 | 64.2 | 11.8 | 2.9 | Pas. | 1 | 50 | 1912 | St. Louis, Mo. | St. Louis, Mo. |
| 209884 | | Ga. s. | Driva | 35 | 23 | 56.1 | 15.9 | 6.5 | Fsh. | 2 | 80 | 1912 | Tacoma, Wash. | Ketchikan, Alaska. |
| 206800 | | Ga. y. | Drone | 28 | 23 | 41.6 | 13.8 | 7.0 | Yct. | 2 | 10 | 1909 | New Rochelle, N. Y. | New York, N. Y. |
| 157281 | | Ga. s. | Drucilla | 9 | 6 | 51.0 | 14.0 | 3.2 | Frt. | 6 | 15 | 1890 | Bomerset County, Md. | Annapolis, Md. |
| 157423 | | Ga. s. | Drucilla | 8 | 6 | 44.8 | 9.5 | 3.9 | Frt. | 1 | | 1892 | Bristol, R. I. | Providence, R. I. |
| 212101 | | Ga. y. | Drucilla | 54 | 37 | 83.5 | 14.5 | 6.9 | Yct. | 2 | 130 | 1914 | New York, N. Y. | Philadelphia, Pa. |
| 203264 | | Ga. y. | Dryad | 16 | 16 | 38.0 | 12.9 | 5.7 | Yct. | 2 | | 1906 | Manitowoc, Wis. | Milwaukee, Wis. |
| 126733 | | Ga. s. | Duane | 14 | 13 | 41.3 | 14.3 | 4.5 | Mso. | 2 | | 1890 | Tottenville, N. Y. | New York, N. Y. |

1 Formerly U. S. N. Launch No. 647.

2 Formerly ga. s. Sina Shore.

3 Formerly ga. s. Rogue.

4 Formerly sch. Sea Gem.

5 Formerly slp. Chief.

6 Composite.

MERCHANT MOTOR VESSELS OF THE UNITED STATES—Continued.

| Official No. | Signal letters. | Rtg. | Name of vessel. | Gross tonnage. | Net tonnage. | Length. | Breadth. | Depth. | Service. | Crew. | Indicated horsepower. | When built. | Where built. | Home port (where permanent document issues). |
|--------------|-----------------|--------|----------------------|----------------|--------------|---------|----------|--------|----------|-------|-----------------------|-------------|---------------------------|--|
| | | | | | | Feet. | Feet. | Feet. | | | | | | |
| 213266 | | Ga. s. | Dubrovnik | 30 | 24 | 49.0 | 13.9 | 6.5 | Fsh. | 5 | 40 | 1915 | Seattle, Wash. | Wrangell, Alaska. |
| 206043 | | Ga. s. | Duchess | 19 | 45 | 70.7 | 15.6 | 8.4 | Pas. | 4 | 150 | 1909 | Oakland, Cal. | San Francisco, Cal. |
| 211637 | | Ga. s. | Duchess | 10 | 9 | 34.3 | 13.0 | 3.8 | Pas. | 2 | 15 | 1892 | Patchogue, N. Y. | Tuckerton, N. J. |
| 211536 | | Ga. s. | Duchess II | 6 | 5 | 36.0 | 9.5 | 4.0 | Pas. | 1 | 36 | 1912 | Chicago, Ill. | Chicago, Ill. |
| 205277 | | Ga. s. | Duckland | 12 | 10 | 50.0 | 9.0 | 3.0 | Fsh. | 2 | | 1908 | Wrangell, Alaska. | Wrangell, Alaska. |
| 202553 | | Ga. s. | Dudley | 14 | 14 | 61.0 | 13.7 | 3.4 | Pas. | 3 | 20 | 1915 | Albany, Ga. | Georgetown, S. C. |
| 213471 | | Ga. p. | Dudley | 12 | 10 | 50.0 | 9.0 | 3.0 | Pas. | 2 | | 1906 | Georgetown, S. C. | Georgetown, S. C. |
| 210511 | | Ga. s. | Duke | 10 | 8 | 36.8 | 8.6 | 3.4 | Fsh. | 1 | 14 | 1912 | Metlak, Ala. | Apalachicola, Fla. |
| 157654 | | Ga. s. | Dulecan | 14 | 10 | 45.0 | 12.4 | 3.8 | Frt. | 1 | | 1902 | Cedar Bayou, Tex. | Ketchikan, Alaska. |
| 209591 | | Ga. s. | Dundas | 12 | 8 | 33.0 | 11.5 | 4.5 | Fsh. | 1 | 10 | 1912 | Seattle, Wash. | Houston, Tex. |
| 208722 | | Ga. s. | Dupont | 40 | 27 | 52.6 | 16.0 | 7.2 | Frt. | 2 | 30 | 1911 | Manitou, Wash. | Juncosa, Alaska. |
| 200760 | | Ga. s. | Duro 4 | 7 | 6 | 39.4 | 7.4 | 3.4 | Pas. | 2 | 22 | 1909 | St. Joseph, Mich. | Seattle, Wash. |
| 212401 | | Ga. s. | Duskidora | 10 | 10 | 33.0 | 13.1 | 3.7 | Frt. | 1 | 12 | 1914 | Babylon, N. Y. | St. Louis, Mo. |
| 208153 | | Ga. s. | Dux | 7 | 6 | 34.2 | 11.7 | 2.8 | Fsh. | 1 | 12 | 1910 | Patchogue, N. Y. | Patchogue, N. Y. |
| 157450 | | Ga. s. | Duxbury | 38 | 28 | 61.5 | 19.0 | 5.1 | Frt. | 1 | 30 | 1896 | Bentley, Cal. | Do. |
| 214032 | | Ga. s. | Dynamite Kid IV | 7 | 5 | 32.3 | 9.2 | 4.1 | Fsh. | 1 | 12 | 1916 | Seattle, Wash. | Seattle, Wash. |
| 214396 | | Ga. s. | Dynamite Kid V | 9 | 7 | 36.5 | 8.9 | 4.4 | Fsh. | 1 | 18 | 1918 | Glendale, Wash. | Ketchikan, Alaska. |
| | | | E. | | | | | | | | | | | |
| 136105 | | Ga. s. | E. Glennan | 8 | 7 | 40.8 | 12.9 | 2.9 | Msc. | 2 | | 1889 | Biloxi, Miss. | Mobile, Ala. |
| 214682 | | Ga. s. | E. Nielson | 18 | 15 | 42.8 | 11.6 | 5.7 | Fsh. | 4 | 30 | 1917 | Seattle, Wash. | Ketchikan, Alaska. |
| 207258 | | Ga. s. | E. Z. | 7 | 7 | 32.0 | 7.5 | 3.0 | Pas. | 1 | 8 | 1910 | Andalusia, Ill. | Chicago, Ill. |
| 207722 | | Ga. s. | E. Z. | 9 | 7 | 42.1 | 9.0 | 2.5 | Pas. | 2 | 20 | 1908 | Palacios, Tex. | Port Lavaca, Tex. |
| 208223 | | Ga. s. | E. A. Clayton | 9 | 8 | 29.3 | 9.4 | 4.0 | Fsh. | 2 | 12 | 1007 | Gills Reef, Wis. | Milwaukee, Wis. |
| 200750 | | Ga. s. | E. A. Hegg | 11 | 7 | 40.0 | 10.5 | 4.0 | Pas. | 2 | | 1904 | Seattle, Wash. | Juneau, Alaska. |
| 136539 | | Ga. s. | E. A. Hooper | 9 | 8 | 30.2 | 11.6 | 4.8 | Fsh. | 3 | | 1890 | Manchester, Mass. | Perth Amboy, N. J. |
| 209722 | | Ga. s. | E. C. Grace | 13 | 9 | 48.0 | 10.0 | 3.0 | Msc. | 2 | 60 | 1905 | Gulfport, Miss. | Mobile, Ala. |
| 137010 | | Ga. s. | E. C. Knight | 13 | 9 | 44.2 | 13.0 | 3.0 | Fsh. | 3 | | 1902 | Punta Gorda, Fla. | Key West, Fla. |
| 201159 | | Ga. s. | E. D. M. | 14 | 11 | 33.3 | 10.1 | 3.0 | Frt. | 1 | | 1904 | Seattle, Wash. | Juneau, Alaska. |
| 207580 | | Ga. y. | E. E. E. E. | 57 | 39 | 79.8 | 13.6 | 6.4 | Yct. | 2 | 100 | 1910 | Detroit, Mich. | Detroit, Mich. |
| 136918 | | Ga. s. | E. E. Moore | 22 | 15 | 62.4 | 17.0 | 5.1 | Msc. | 2 | 18 | 1901 | Orlando, Md. | Cape Charles, Va. |
| 135926 | | Ga. s. | E. E. Smith | 6 | 5 | 28.0 | 11.6 | 3.2 | Fsh. | 1 | | 1886 | Patchogue, N. Y. | Patchogue, N. Y. |
| 8452 | | Ga. s. | E. F. Mead | 40 | 35 | 62.0 | 21.8 | 4.7 | Frt. | 2 | | 1868 | Nyack, N. Y. | Perth Amboy, N. J. |
| 211355 | | Ga. s. | E. F. Travers | 32 | 20 | 71.0 | 15.3 | 4.1 | Frt. | 3 | 37 | 1913 | Fishing Creek, Md. | Crisfield, Md. |
| 214163 | | Ga. p. | E. H. Walty | 46 | 14 | 52.7 | 17.0 | 3.6 | Tow. | 3 | 60 | 1916 | Vicksburg, Miss. | Vicksburg, Miss. |
| 8105 | | Ga. s. | E. J. Henkle | 14 | 7 | 42.3 | 15.3 | 4.1 | Ovs. | 2 | | 1868 | Baltimore, Md. | Annapolis, Md. |
| 213540 | | Ga. s. | E. J. N. | 24 | 16 | 42.0 | 14.0 | 5.0 | Fsh. | 1 | 32 | 1915 | Kasaan, Alaska. | Ketchikan, Alaska. |
| 209136 | | Ga. s. | E. J. Parks | 7 | 6 | 47.8 | 11.0 | 3.2 | Frt. | 2 | 11 | 1902 | Rappahannock, Va. | Crisfield, Md. |
| 207166 | | Ga. s. | E. J. Vandrenil, jr. | 7 | 7 | 29.0 | 8.0 | 3.6 | Fsh. | 2 | 9 | 1902 | Manitowoc, Wis. | Port Huron, Mich. |
| 207658 | | Ga. p. | E. L. Clipper | 12 | 12 | 48.0 | 14.0 | 2.0 | Fer. | 1 | | 1910 | Wynot, Nehr. | Omaha, Nehr. |
| 208213 | | Ga. s. | E. L. Lowe | 5 | 5 | 26.5 | 11.2 | 3.5 | Frt. | 2 | 9 | 1910 | Key West, Fla. | Key West, Fla. |
| 215797 | | Ga. s. | E. L. Smith | 64 | 46 | 63.7 | 18.6 | 6.1 | Frt. | 2 | 100 | 1917 | Tait, Oreg. | Astoria, Oreg. |
| 212801 | | Ga. s. | E. M. Davis | 24 | 22 | 59.4 | 13.5 | 5.4 | Fsh. | 2 | 40 | 1898 | Portsmouth, N. H. | Newport, R. I. |
| 208725 | | Ga. s. | E. M. Willis | 44 | 32 | 61.0 | 20.0 | 5.0 | Frt. | 2 | 60 | 1911 | Williston, N. C. | Beaufort, N. C. |
| 215599 | | Ga. s. | E. R. Clark | 27 | 15 | 53.0 | 15.9 | 4.8 | Frt. | 2 | 45 | 1917 | Perrin, Va. | Norfolk, Va. |
| 130758 | | Ga. s. | E. R. Daniels | 26 | 17 | 50.0 | 22.0 | 4.7 | Frt. | 1 | | 1899 | Roanoke Island, N. C. | Manteo, N. C. |
| 136247 | | Ga. s. | E. R. Gandy | 12 | 7 | 51.3 | 13.8 | 3.0 | Msc. | 1 | | 1891 | St. Peters, Md. | Norfolk, Va. |
| 135745 | | Ga. s. | E. S. Dickerson | 33 | 30 | 52.0 | 20.5 | 5.4 | Frt. | 2 | | 1883 | Bay Shore, N. Y. | Patchogue, N. Y. |
| 130913 | | Ga. s. | E. S. Mace | 9 | 9 | 52.4 | 13.9 | 3.4 | Frt. | 1 | | 1888 | Monte, Md. | Crisfield, Md. |
| 135006 | | Ga. s. | E. James Tull | 19 | 12 | 55.0 | 16.0 | 4.7 | Frt. | 2 | | 1892 | Pocomoke City, Md. | Annapolis, Md. |
| 216453 | | Ga. s. | E. Warren Edwards | 214 | 103 | 125.2 | 21.0 | 10.2 | Fsh. | 8 | 200 | 1918 | Millford, Del. | Reedville, Va. |
| 209416 | | Ga. s. | Eadom | 14 | 12 | 53.1 | 11.1 | 3.3 | Tow. | 1 | 30 | 1908 | Portland, Oreg. | Seattle, Wash. |
| 135560 | | Ga. s. | Eagle | 9 | 8 | 37.0 | 13.6 | 3.9 | Msc. | 1 | 15 | 1892 | Woodsburg, N. Y. | Seattle, Wash. |
| 135820 | | Ga. s. | Eagle | 8 | 8 | 30.5 | 12.5 | 4.4 | Frt. | 1 | | 1884 | Wallsville, Tex. | Galveston, Tex. |
| 136588 | | Ga. s. | Eagle | 9 | 8 | 35.0 | 10.3 | 3.3 | Msc. | 1 | | 1896 | Patchogue, N. Y. | Patchogue, N. Y. |
| 136857 | | Ga. s. | Eagle | 14 | 10 | 48.0 | 10.4 | 3.5 | Pas. | 1 | | 1900 | Warrenton, Oreg. | Seattle, Wash. |
| 200019 | | Ga. s. | Eagle | 12 | 9 | 46.0 | 8.5 | 4.0 | Pas. | 1 | | 1903 | Marshfield, Oreg. | Coos Bay, Oreg. |
| 201309 | | Ga. s. | Eagle | 9 | 6 | 38.0 | 9.0 | 3.5 | Tow. | 1 | 15 | 1904 | Southbond, Wash. | Seattle, Wash. |
| 202466 | | Ga. s. | Eagle | 10 | 10 | 38.0 | 10.2 | 3.0 | Msc. | 1 | | 1905 | East San Pedro, Cal. | Los Angeles, Cal. |
| 204380 | | Ga. s. | Eagle | 14 | 13 | 43.6 | 11.5 | 6.0 | Pas. | 2 | 30 | 1907 | Manitowoc, Wis. | Chicago, Ill. |
| 201690 | | Ga. s. | Eagle | 52 | 22 | 74.7 | 22.3 | 4.2 | Fsh. | 3 | 120 | 1907 | San Francisco, Cal. | San Francisco, Cal. |
| 205307 | | Ga. s. | Eagle | 20 | 12 | 44.0 | 10.0 | 6.0 | Fsh. | 1 | | 1908 | East Marches, Me. | Eastport, Me. |
| 205839 | | Ga. s. | Eagle | 7 | 6 | 29.0 | 9.5 | 3.4 | Fsh. | 2 | 9 | 1906 | Marinette, Wis. | Milwaukee, Wis. |
| 209642 | | Ga. s. | Eagle | 13 | 10 | 30.3 | 9.0 | 4.0 | Fsh. | 4 | 28 | 1908 | Petoskey, Mich. | Gloucester, Mass. |
| 207406 | | Ga. y. | Eagle | 19 | 15 | 45.0 | 12.0 | 6.4 | Yct. | 2 | 25 | 1910 | Stamford, Conn. | New York, N. Y. |
| 208702 | | Ga. s. | Eagle | 12 | 10 | 41.0 | 13.0 | 3.0 | Pas. | 2 | 20 | 1904 | Key West, Fla. | St. Augustine, Fla. |
| 208879 | | Ga. s. | Eagle | 7 | 6 | 33.8 | 9.8 | 3.1 | Fsh. | 1 | 10 | 1911 | Flash Egg Island, Alaska. | Ketchikan, Alaska. |
| 209575 | | Ga. s. | Eagle | 10 | 9 | 38.2 | 8.4 | 3.0 | Frt. | 1 | 30 | 1901 | Morris Heights, N. Y. | New London, Conn. |
| 211110 | | Ga. s. | Eagle | 23 | 15 | 50.0 | 14.5 | 5.7 | Fsh. | 5 | 40 | 1913 | Poulsbo, Wash. | Nome, Alaska. |
| 212037 | | Ga. s. | Eagle | 23 | 19 | 48.2 | 14.6 | 6.4 | Fsh. | 7 | 30 | 1914 | Tacoma, Wash. | Ketchikan, Alaska. |
| 212933 | | Ga. s. | Eagle | 15 | 13 | 50.0 | 11.5 | 3.0 | Pas. | 1 | 50 | 1915 | Holly Hill, Fla. | St. Augustine, Fla. |
| 214083 | | Ga. s. | Eagle | 10 | 8 | 40.2 | 11.4 | 5.6 | Frt. | 1 | 27 | 1912 | Bidddeford, Me. | Portland, Me. |
| 215003 | | Ga. s. | Eagle | 28 | 22 | 50.7 | 13.6 | 6.3 | Fsh. | 7 | 40 | 1917 | Seattle, Wash. | Seattle, Wash. |
| 215040 | | Ga. s. | Eagle | 34 | 27 | 53.4 | 14.5 | 6.6 | Fsh. | 7 | 40 | 1917 | Tacoma, Wash. | Ketchikan, Alaska. |

† Formerly ga. s. Carrie M. Dudley.

‡ Formerly U. S. N. Launch Annie.

† Oil engine.

MERCHANT MOTOR VESSELS OF THE UNITED STATES—Continued.

| Official No. | Signal letters. | Rfg. | Name of vessel. | Gross tonnage. | Net tonnage. | Length. | Breadth. | Depth. | Service. | Crew. | Indicated horsepower. | When built. | Where built. | Home port (where permanent document issues). |
|--------------|-----------------|--------|-----------------|----------------|--------------|---------|----------|--------|----------|-------|-----------------------|-------------|------------------------|--|
| | | | | | | Feet. | Feet. | Feet. | | | | | | |
| 215366 | | Ga. s. | Eagle | 12 | 9 | 36.6 | 10.3 | 4.9 | Fsh. | 7 | 20 | 1917 | Seattle, Wash. | Juneau, Alaska. |
| 215357 | | Ga. s. | Eagle | 9 | 6 | 40.1 | 10.9 | 2.9 | Frt. | 1 | 15 | 1917 | Atlantic, N. C. | New York, N. Y. |
| 135607 | | Ga. s. | Eagle Bird | 14 | 9 | 41.0 | 14.3 | 3.5 | Fsh. | 2 | | 1890 | Mount Pleasant, S. C. | Charleston, S. C. |
| 207411 | | Ga. s. | Eagle No. 2 | 15 | 10 | 47.5 | 12.2 | 4.7 | Pas. | 1 | 24 | 1910 | Long Beach, W. Va. | Tacoma, Wash. |
| 201049 | | Ga. s. | Eagle Point | 7 | 0 | 35.0 | 7.0 | 6.2 | Pas. | 1 | | 1904 | East Dubuque, Ill. | Dubuque, Iowa. |
| 136708 | | Ga. s. | Eaglet | 13 | 12 | 38.1 | 15.0 | 4.2 | Frt. | 1 | 16 | 1900 | New Haven, Conn. | Bridgeport, Conn. |
| 136581 | | Ga. s. | Earl | 6 | 0 | 38.9 | 13.1 | 2.8 | Frt. | 1 | | 1890 | Hudson, Md. | Norfolk, Va. |
| 208500 | | Ga. s. | Earl | 8 | 0 | 29.5 | 9.3 | 3.2 | Mso. | 1 | 10 | 1911 | Seattle, Wash. | Juneau, Alaska. |
| 207157 | | Ga. s. | Earl A. | 11 | 10 | 34.0 | 9.5 | 3.6 | Fsh. | 2 | 24 | 1908 | Manitowoc, Wis. | Manitowoc, Wis. |
| 208182 | | Ga. s. | Earl K. | 8 | 5 | 36.7 | 10.5 | 3.0 | Frt. | 1 | 30 | 1903 | San Francisco, Cal. | San Francisco, Cal. |
| 136415 | | Ga. s. | Earl and Nettie | 24 | 23 | 40.0 | 15.5 | 6.5 | Mso. | 5 | | 1893 | Bath, Me. | New York, N. Y. |
| 136946 | | Ga. s. | Earle | 14 | 9 | 41.2 | 15.7 | 3.0 | Oys. | 1 | | 1901 | Tottenville, N. Y. | Bridgeport, Conn. |
| 207093 | | Ga. s. | Earline | 14 | 14 | 40.8 | 15.3 | 3.1 | Mso. | 1 | 30 | 1910 | Beaufort, N. C. | Elizabeth City, N. C. |
| 207743 | | Ga. s. | Early Rose | 7 | 5 | 41.0 | 11.5 | 3.0 | Mso. | 2 | 20 | 1909 | Montegut, La. | Morgan City, La. |
| 212507 | | Ga. s. | East End | 7 | 0 | 31.0 | 9.8 | 4.1 | Pas. | 1 | 15 | 1914 | Hiddeford, Me. | Portland, Me. |
| 202774 | | Ga. y. | East Wind | 17 | 15 | 42.0 | 11.2 | 2.8 | Yct. | 2 | | 1905 | Boston, Mass. | St. Augustine, Fla. |
| 212401 | | Ga. s. | Easter | 6 | 5 | 30.5 | 10.9 | 2.9 | Frt. | 2 | 12 | 1914 | Mount Pleasant, S. C. | Charleston, S. C. |
| 214911 | | Ga. s. | Easter | 36 | 28 | 60.7 | 15.3 | 6.5 | Fsh. | 5 | 50 | 1917 | Seattle, Wash. | Seattle, Wash. |
| 136373 | | Ga. s. | Eastern Belle | 7 | 7 | 34.5 | 10.5 | 6.4 | Fsh. | 1 | 9 | 1893 | Deer Isle, Me. | Castine, Me. |
| 136007 | | Ga. s. | Eastport | 7 | 7 | 31.2 | 13.3 | 3.5 | Mso. | 1 | | 1880 | Eastport, N. Y. | Greenport, N. Y. |
| 214511 | | Ga. s. | Easy | 12 | 7 | 37.0 | 11.4 | 3.1 | Frt. | 3 | 6 | 1916 | Cut Off, La. | New Orleans, La. |
| 203325 | | Ga. s. | Easy Times | 10 | 9 | 30.1 | 13.8 | 3.5 | Pas. | 2 | | 1902 | New York, N. Y. | New York, N. Y. |
| 211363 | | Ga. s. | Eau Clalro | 10 | 7 | 34.0 | 8.4 | 3.0 | Pas. | 1 | 25 | 1909 | Seattle, Wash. | Tacoma, Wash. |
| 135694 | | Ga. s. | Eben Baldwin | 9 | 9 | 32.0 | 13.4 | 2.2 | Pas. | 1 | | 1883 | Patchogue, N. Y. | St. Augustine, Fla. |
| 200197 | | Ga. s. | Eben A. Thacher | 14 | 8 | 37.0 | 15.3 | 4.4 | Frt. | 1 | 20 | 1909 | Chelsea, Mass. | Vineyard Haven, Mass. |
| 213045 | | Ga. s. | Ebenezer | 11 | 10 | 35.0 | 14.0 | 4.0 | Fsh. | 1 | 20 | 1915 | Patchogue, N. Y. | Patchogue, N. Y. |
| 135912 | | Ga. s. | Eho | 6 | 6 | 20.7 | 12.0 | 2.0 | Mso. | 1 | | 1890 | Gulfport, Conn. | Greenport, N. Y. |
| 136289 | | Ga. s. | Eho | 19 | 18 | 40.0 | 10.0 | 4.0 | Frt. | 2 | | 1890 | St. Johns, N. B. | Greenport, N. Y. |
| 201336 | | Ga. s. | Eho | 5 | 5 | 47.5 | 10.9 | 3.0 | Frt. | 1 | 25 | 1904 | Fogartyville, Fla. | Eastport, Me. |
| 203739 | | Ga. p. | Eho | 12 | 12 | 50.0 | 12.0 | 2.0 | Pas. | 1 | | 1903 | Brookport, Ill. | Tampa, Fla. |
| 207542 | | Ga. s. | Eho | 15 | 11 | 58.2 | 12.3 | 3.5 | Tow. | 1 | 100 | 1910 | Portland, Oreg. | St. Louis, Mo. |
| 210094 | | Ga. s. | Eho | 53 | 47 | 57.4 | 18.3 | 4.9 | Fsh. | 4 | 38 | 1912 | Portland, Oreg. | Portland, Oreg. |
| 213547 | | Ga. s. | Eho | 13 | 9 | 38.6 | 12.0 | 3.2 | Fsh. | 1 | 20 | 1915 | Miami, Fla. | Miami, Fla. |
| 213788 | | Ga. s. | Eho | 6 | 6 | 25.0 | 7.8 | 2.7 | Fsh. | 1 | 10 | 1915 | Moria Sound, Alaska. | Ketchikan, Alaska. |
| 205084 | | Ga. y. | Electro | 21 | 18 | 53.3 | 12.5 | 3.4 | Yct. | 1 | | 1908 | Oconto, Wis. | Milwaukee, Wis. |
| 136008 | | Ga. s. | Ellipse | 10 | 9 | 30.0 | 12.8 | 4.3 | Fsh. | 1 | 10 | 1888 | Grant, Fla. | St. Augustine, Fla. |
| 202227 | | Ga. s. | Ellipse | 11 | 10 | 32.4 | 9.0 | 3.4 | Frt. | 2 | | 1905 | Boothbay, Me. | Providence, R. I. |
| 203215 | | Ga. s. | Ellipse | 66 | 63 | 74.0 | 19.9 | 10.7 | Frt. | 10 | 37 | 1906 | Two Rivers, Wis. | Chicago, Ill. |
| 204751 | | Ga. s. | Ellipse | 13 | 11 | 36.5 | 12.0 | 2.8 | Frt. | 1 | 7 | 1907 | Gloucester, Mass. | Savannah, Ga. |
| 206904 | | Ga. s. | Ellipse | 17 | 6 | 46.8 | 13.9 | 5.8 | Fsh. | 2 | 37 | 1900 | Long Mott, Tex. | Port Lavaca, Tex. |
| 208424 | | Ga. s. | Ellipse | 36 | 24 | 54.0 | 15.7 | 5.2 | Fsh. | 2 | 75 | 1911 | East Machias, Me. | Machias, Me. |
| 208771 | | Ga. s. | Ellipse | 7 | 6 | 27.5 | 10.5 | 3.5 | Fsh. | 1 | 10 | 1900 | Anacortes, Wash. | Pt. Townsend, Wash. |
| 211074 | | Ga. s. | Ellipse | 9 | 9 | 37.2 | 9.2 | 3.4 | Pas. | 2 | 16 | 1890 | Bay City, Mich. | Grand Haven, Mich. |
| 211686 | | Ga. p. | Ellipse | 13 | 11 | 63.1 | 10.9 | 2.2 | Tow. | 1 | 25 | 1913 | Boston, Mass. | Boston, Mass. |
| 130483 | | Ga. s. | Ela | 5 | 5 | 32.4 | 11.0 | 3.2 | Mso. | 2 | | 1894 | Parkersburg, W. Va. | Pittsburgh, Pa. |
| 130204 | | Ga. s. | Ela J. Morso | 9 | 8 | 31.6 | 12.3 | 5.0 | Fsh. | 2 | | 1891 | Bayou Vermillion, La. | Morgan City, La. |
| 130936 | | Ga. s. | Eldo | 12 | 11 | 46.0 | 10.5 | 2.9 | Mso. | 4 | | 1901 | Friendship, Me. | New Bedford, Mass. |
| 211173 | | Ga. s. | Ed Ryan Hayes | 14 | 9 | 50.4 | 15.6 | 3.0 | Frt. | 2 | 10 | 1913 | St. Joseph, Mich. | Morgan City, La. |
| 135437 | | Ga. s. | Eddie | 5 | 5 | 25.5 | 11.0 | 3.4 | Cod. | 1 | 9 | 1880 | Apalachicola, Fla. | Apalachicola, Fla. |
| 211303 | | Ga. s. | Eddie | 10 | 10 | 32.0 | 9.0 | 3.2 | Fsh. | 2 | 10 | 1906 | Hyannisport, Mass. | Provincetown, Mass. |
| 136108 | | Ga. s. | Eddie Pert | 11 | 9 | 32.5 | 11.0 | 4.7 | Fsh. | 1 | | 1891 | Jackson Harbor, Wis. | Milwaukee, Wis. |
| 214108 | | Ga. s. | Eddie T. | 8 | 7 | 32.2 | 10.5 | 3.0 | Pas. | 1 | 18 | 1912 | Lynn, Mass. | Machias, Me. |
| 8622 | | Ga. p. | Eddie L. | 11 | 7 | 51.5 | 14.0 | 2.0 | Tow. | 1 | 40 | 1916 | Chitago, Ill. | St. Louis, Mo. |
| 200302 | | Ga. s. | Eddie A. Minot | 13 | 8 | 45.0 | 14.6 | 5.0 | Frt. | 3 | 18 | 1870 | Parkersburg, W. Va. | Pittsburgh, Pa. |
| 137049 | | Ga. s. | Eddiewill | 6 | 5 | 25.9 | 8.8 | 3.6 | Tow. | 1 | | 1902 | Harpeswell, Me. | Boston, Mass. |
| 213120 | | Ga. s. | Edenia | 13 | 7 | 42.4 | 10.0 | 4.0 | Oys. | 2 | | 1902 | Seattle, Wash. | Seattle, Wash. |
| 135120 | | Ga. s. | Edgar E. | 45 | 20 | 55.0 | 21.8 | 5.6 | Frt. | 6 | 50 | 1915 | Tottenville, N. Y. | New York, N. Y. |
| 135120 | | Ga. s. | Edgar E. | 10 | 14 | 41.5 | 15.7 | 4.3 | Fsh. | 1 | | 1875 | Dorchester, N. J. | Philadelphia, Pa. |
| 135752 | | Ga. s. | Edgar Bernard | 10 | 10 | 44.0 | 15.7 | 4.3 | Fsh. | 1 | | 1875 | Glenwood, N. Y. | Port Amboy, N. J. |
| 211081 | | Ga. s. | Edgar M. Schall | 30 | 21 | 62.3 | 17.8 | 5.3 | Frt. | 2 | | 1883 | Baltimore, Md. | Annapolis, Md. |
| 216032 | | Ga. s. | Edgenfeld | 17 | 13 | 59.1 | 17.8 | 1.1 | Fer. | 1 | 10 | 1914 | Nashville, Tenn. | Nashville, Tenn. |
| 209018 | | Ga. s. | Edie | 10 | 6 | 33.3 | 9.2 | 5.1 | Fsh. | 1 | 16 | 1918 | Seattle, Wash. | Seattle, Wash. |
| 105829 | | Ga. s. | Edison | 20 | 17 | 44.0 | 13.0 | 5.4 | Fsh. | 3 | 40 | 1912 | Poulsbo, Wash. | Tacoma, Wash. |
| 135498 | | Ga. s. | Edith | 20 | 13 | 55.2 | 15.0 | 3.3 | Oys. | 2 | | 1878 | Rockaway, N. Y. | Perth Amboy, N. J. |
| 136401 | | Ga. s. | Edith | 16 | 12 | 50.0 | 9.4 | 5.0 | Pas. | 1 | | 1881 | Bristol, R. I. | Jacksonville, Fla. |
| 136559 | | Ga. s. | Edith | 6 | 0 | 27.2 | 10.3 | 4.2 | Mso. | 1 | | 1891 | Bristol, Me. | Boston, Mass. |
| 150201 | | Ga. s. | Edith | 10 | 7 | 52.6 | 14.8 | 3.6 | Frt. | 1 | | 1896 | Hatteras, N. O. | Elizabeth City, N. C. |
| 201269 | | Ga. p. | Edith | 16 | 8 | 37.2 | 13.7 | 4.2 | Pas. | 1 | 45 | 1880 | New London, Conn. | New York, N. Y. |
| 208346 | | Ga. p. | Edith | 12 | 9 | 40.7 | 11.6 | 3.3 | Pas. | 1 | 15 | 1911 | New Orleans, La. | New Orleans, La. |
| 209786 | | Ga. s. | Edith | 10 | 7 | 33.6 | 12.1 | 3.3 | Pas. | 3 | 18 | 1909 | Rosedale, Miss. | St. Louis, Mo. |
| 210235 | | Ga. s. | Edith | 23 | 19 | 53.0 | 18.0 | 4.2 | Frt. | 2 | 50 | 1912 | Dockton, Wash. | Tacoma, Wash. |
| 212800 | | Ga. p. | Edith | 13 | 14 | 64.3 | 17.6 | 1.7 | Frt. | 2 | 15 | 1914 | Morgan City, La. | New York, N. Y. |
| 213214 | | Ga. s. | Edith | 5 | 5 | 25.1 | 12.3 | 3.0 | Frt. | 1 | | 1913 | Fretageots Ferry, Ind. | Evansville, Ind. |
| 213367 | | Ga. s. | Edith | 13 | 12 | 37.0 | 11.8 | 4.4 | Pas. | 1 | 15 | 1911 | Port Republic, N. J. | Tuckerton, N. J. |
| | | Ga. s. | Edith | 13 | 12 | 37.0 | 11.8 | 4.4 | Pas. | 1 | 15 | 1911 | Philadelphia, Pa. | Philadelphia, Pa. |

1 Formerly British sch. Linnet.

2 Formerly ga. s. Alexine Davison.

MERCHANT MOTOR VESSELS OF THE UNITED STATES—Continued.

| Official No. | Signal letters. | Rlg. | Name of vessel. | Gross tonnage. | Net tonnage. | Length. | Breadth. | Depth. | Service. | Crew. | Indicated horsepower. | When built. | Where built. | Home port (where permanent document issues). |
|--------------|-----------------|--------|--------------------------|----------------|--------------|--------------|--------------|--------------|----------|-------|-----------------------|-------------|------------------------|--|
| | | | | | | <i>Feet.</i> | <i>Feet.</i> | <i>Feet.</i> | | | | | | |
| 215106 | | Ga. s. | Edith..... | 6 | 6 | 37.6 | 9.6 | 3.4 | Pas. | 1 | 12 | 1917 | Camden, N. J. | Philadelphia, Pa. |
| 208727 | | Ga. s. | Edith Davison..... | 15 | 12 | 46.2 | 10.5 | 4.9 | Frt. | 1 | 30 | 1911 | Baltimore, Md. | Baltimore, Md. |
| 202310 | | Ga. s. | Edith F..... | 14 | 13 | 49.2 | 9.4 | 3.6 | Frt. | 1 | 1 | 1904 | Detroit, Mich. | Detroit, Mich. |
| 203865 | | Ga. p. | Edith II..... | 10 | 10 | 61.6 | 12.3 | 5.0 | Pas. | 1 | 1 | 1907 | Parkersburg, W. Va. | Pittsburgh, Pa. |
| 14972 | | Ga. s. | Edith II, Cooney..... | 20 | 12 | 51.4 | 15.0 | 7.0 | Fsh. | 8 | 36 | 1917 | Kennobunkport, Me. | Gloucester, Mass. |
| 136040 | | Ga. s. | Edith L..... | 7 | 7 | 29.0 | 11.5 | 4.9 | Fsh. | 3 | 1 | 1889 | Gloucester, Mass. | Do. |
| 136864 | | Ga. s. | Edith Louise..... | 18 | 12 | 46.5 | 15.7 | 4.4 | Oys. | 8 | 3 | 1900 | Atlantic City, N. J. | Philadelphia, Pa. |
| 216557 | LJBF | Ga. s. | Edith Nute..... | 985 | 542 | 187.9 | 36.6 | 15.5 | Frt. | 22 | 480 | 1917 | Rockland, Mo. | Boston, Mass. |
| 136317 | | Ga. s. | Edith S..... | 7 | 6 | 33.0 | 13.8 | 3.8 | Mso. | 1 | 16 | 1893 | Patchogue, N. Y. | New York, N. Y. |
| 130752 | | Ga. s. | Edith T..... | 13 | 11 | 44.0 | 14.3 | 6.7 | Frt. | 1 | 1 | 1893 | Perry, Mo. | Eastport, Mo. |
| 136318 | | Ga. s. | Edith M. Dryden..... | 20 | 7 | 52.5 | 14.2 | 3.5 | Frt. | 1 | 1 | 1892 | Orlando, Mo. | Annapolis, Md. |
| 130100 | | Ga. s. | Edith M. Thompson..... | 21 | 20 | 48.5 | 15.8 | 3.0 | Frt. | 1 | 24 | 1889 | Bristol, Mo. | Boston, Mass. |
| 136570 | | Ga. s. | Editor..... | 6 | 6 | 34.4 | 12.3 | 3.2 | Mso. | 1 | 1 | 1896 | Wax Bayou, La. | Morgan City, La. |
| 212186 | | Ga. s. | Editor..... | 25 | 17 | 44.6 | 14.9 | 6.6 | Fsh. | 7 | 30 | 1914 | Qlg Harbor, Wash. | Tacoma, Wash. |
| 203589 | | Ga. s. | Edla..... | 12 | 8 | 39.1 | 9.5 | 3.0 | Pas. | 2 | 2 | 1906 | Warrad, Minn. | Duluth, Minn. |
| 7668 | | Ga. s. | Edmund Briggs..... | 63 | 17 | 66.0 | 18.5 | 7.6 | Frt. | 1 | 40 | 1884 | Brooklyn, N. Y. | New York, N. Y. |
| 206386 | | Ga. s. | Edmund F. Black..... | 68 | 35 | 72.2 | 20.0 | 8.7 | Fsh. | 14 | 20 | 1909 | East Boothbay, Me. | Portland, Me. |
| 135825 | | Ga. s. | Edna..... | 5 | 5 | 27.0 | 11.4 | 3.7 | Mso. | 2 | 2 | 1884 | Osterville, Mass. | Greenport, N. Y. |
| 135875 | | Ga. s. | Edna..... | 8 | 8 | 27.2 | 13.1 | 3.6 | Frt. | 1 | 1 | 1886 | Noank, Conn. | Do. |
| 136447 | | Ga. s. | Edna..... | 11 | 9 | 28.7 | 10.3 | 2.3 | Pas. | 1 | 1 | 1894 | Canaveral, Fla. | St. Augustine, Fla. |
| 136944 | | Ga. s. | Edna..... | 8 | 6 | 39.8 | 12.3 | 3.8 | Frt. | 2 | 2 | 1901 | Greenback, Va. | Cape Charles, Va. |
| 200500 | | Ga. s. | Edna..... | 9 | 9 | 43.2 | 12.0 | 2.4 | Oys. | 2 | 2 | 1903 | Smyrna, N. C. | Norfolk, Va. |
| 201530 | | Ga. s. | Edna..... | 6 | 5 | 32.4 | 10.5 | 3.8 | Fsh. | 2 | 2 | 1904 | Mount Pleasant, S. C. | Charleston, S. C. |
| 207908 | | Ga. p. | Edna..... | 15 | 9 | 50.8 | 12.9 | 2.8 | Frt. | 6 | 1 | 1910 | Nome, Alaska. | Nome, Alaska. |
| 208557 | | Ga. s. | Edna..... | 6 | 6 | 26.9 | 7.2 | 3.2 | Frt. | 1 | 10 | 1911 | Iloquiam, Wash. | Pt. Townsend, Wash. |
| 208970 | | Ga. s. | Edna..... | 7 | 6 | 25.0 | 10.0 | 2.7 | Fsh. | 2 | 10 | 1905 | Appleport, Wis. | Milwaukee, Wis. |
| 209310 | | Ga. s. | Edna..... | 11 | 7 | 42.8 | 11.2 | 5.2 | Frt. | 1 | 40 | 1910 | Stockton, Cal. | San Francisco, Cal. |
| 210016 | | Ga. y. | Edna..... | 17 | 12 | 46.0 | 11.5 | 5.6 | Yct. | 1 | 35 | 1912 | Los Angeles, Cal. | Los Angeles, Cal. |
| 213349 | | Ga. s. | Edna..... | 18 | 12 | 41.5 | 12.6 | 4.6 | Pas. | 3 | 30 | 1915 | Hohoken, N. J. | New York, N. Y. |
| 215090 | | Ga. s. | Edna..... | 6 | 5 | 30.5 | 8.8 | 3.6 | Frt. | 1 | 20 | 1914 | Peshigo, Wis. | Milwaukee, Wis. |
| 201488 | | Ga. s. | Edna A..... | 9 | 8 | 38.2 | 13.8 | 3.6 | Oys. | 1 | 1 | 1882 | Bay Shore, N. Y. | Patchogue, N. Y. |
| 210132 | | Ga. s. | Edna A..... | 21 | 11 | 52.2 | 13.3 | 4.3 | Frt. | 3 | 40 | 1912 | Knife River, Minn. | Duluth, Minn. |
| 136226 | | Ga. s. | Edna B..... | 8 | 8 | 36.9 | 11.8 | 3.0 | Frt. | 1 | 1 | 1891 | Suffolk, Va. | Norfolk, Va. |
| 210171 | | Ga. s. | Edna B..... | 10 | 7 | 31.2 | 8.2 | 5.5 | Pas. | 1 | 27 | 1912 | Los Angeles, Cal. | Los Angeles, Cal. |
| 205594 | | Ga. s. | Edna C..... | 8 | 7 | 30.1 | 8.5 | 3.4 | Fsh. | 2 | 8 | 1905 | Marquette, Wis. | Milwaukee, Wis. |
| 211773 | | Ga. s. | Edna C..... | 14 | 9 | 42.1 | 11.0 | 5.7 | Frt. | 1 | 28 | 1913 | Marlboro, Mo. | Ellsworth, Me. |
| 211474 | | Ga. s. | Edna C..... | 14 | 10 | 34.2 | 8.0 | 2.8 | Pas. | 1 | 20 | 1912 | St. Paul, Minn. | St. Louis, Mo. |
| 210108 | | Ga. p. | Edna L..... | 14 | 9 | 38.5 | 13.1 | 4.0 | Pas. | 2 | 36 | 1911 | Mandarin, Fla. | Jacksonville, Fla. |
| 209606 | | Ga. s. | Edna M..... | 12 | 10 | 42.0 | 14.5 | 4.5 | Pas. | 2 | 30 | 1912 | Palatka, Fla. | Tampa, Fla. |
| 136249 | | Ga. s. | Edna May..... | 10 | 9 | 46.0 | 14.5 | 3.8 | Frt. | 2 | 1 | 1891 | Pocomoke City, Md. | Norfolk, Va. |
| 212513 | | Ga. s. | Edna May..... | 9 | 8 | 39.5 | 9.0 | 3.5 | Fer. | 1 | 12 | 1900 | Chicago, Ill. | Grand Haven, Mich. |
| 213400 | | Ga. s. | Edna No. 2..... | 28 | 10 | 46.8 | 13.6 | 6.4 | Tow. | 2 | 2 | 1915 | Bellingham, Wash. | Seattle, Wash. |
| 209270 | | Ga. s. | Edna Riley..... | 15 | 15 | 64.1 | 15.9 | 2.0 | Frt. | 2 | 20 | 1911 | Louise, Ky. | St. Louis, Mo. |
| 136883 | | Ga. s. | Edna Virginia..... | 19 | 12 | 63.0 | 15.0 | 4.4 | Mso. | 2 | 2 | 1901 | Pocomoke City, Md. | Newport News, Va. |
| 136843 | | Ga. s. | Edna D. Lighthelser..... | 31 | 23 | 68.0 | 18.9 | 5.1 | Mso. | 3 | 1 | 1900 | Baltimore, Md. | Annapolis, Md. |
| 135704 | | Ga. s. | Edna E. Brown..... | 14 | 8 | 38.4 | 15.6 | 4.0 | Oys. | 6 | 10 | 1884 | Bayport, N. Y. | Philadelphia, Pa. |
| 135888 | | Ga. s. | Edna H. Hulso..... | 6 | 5 | 27.8 | 12.6 | 3.4 | Frt. | 1 | 1 | 1884 | Patchogue, N. Y. | Patchogue, N. Y. |
| 100377 | | Ga. s. | Edna M. Jones..... | 7 | 6 | 31.0 | 13.8 | 3.2 | Pas. | 1 | 1 | 1885 | do. | Do. |
| 136177 | | Ga. s. | Edna and Zadok..... | 10 | 5 | 36.0 | 11.0 | 3.5 | Oys. | 4 | 12 | 1891 | Leesburg, N. J. | Philadelphia, Pa. |
| 136886 | KQNH | Ga. y. | Edna..... | 53 | 49 | 69.3 | 19.5 | 6.2 | Yct. | 0 | 0 | 1901 | Elizabeth, N. J. | San Francisco, Cal. |
| 202694 | | Ga. s. | Edvina..... | 18 | 12 | 52.0 | 17.8 | 3.1 | Frt. | 2 | 1 | 1905 | Crittenden, Va. | Norfolk, Va. |
| 205365 | | Ga. s. | Edward..... | 12 | 8 | 40.0 | 10.3 | 3.4 | Frt. | 2 | 15 | 1908 | Cathlamet, Wash. | Wrangell, Alaska. |
| 208998 | | Ga. s. | Edward..... | 6 | 6 | 45.8 | 11.3 | 4.0 | Tow. | 1 | 50 | 1911 | Cedar Bayou, Tex. | Galveston, Tex. |
| 209715 | | Ga. s. | Edward..... | 13 | 10 | 44.1 | 16.2 | 3.4 | Fsh. | 1 | 15 | 1911 | Patchogue, N. Y. | Patchogue, N. Y. |
| 213199 | | Ga. s. | Edward C..... | 6 | 6 | 28.4 | 8.0 | 3.1 | Fsh. | 2 | 15 | 1915 | Green Bay, Wis. | Milwaukee, Wis. |
| 136170 | | Ga. s. | Edward Corrigan..... | 16 | 15 | 47.9 | 16.6 | 4.0 | Frt. | 4 | 1 | 1891 | Bon Secour, Ala. | Mobile, Ala. |
| 213198 | | Ga. s. | Edw. F..... | 9 | 8 | 28.4 | 9.2 | 3.3 | Frt. | 2 | 20 | 1915 | Green Bay, Wis. | Milwaukee, Wis. |
| 209221 | | Ga. p. | Edward H..... | 23 | 23 | 48.0 | 12.0 | 4.0 | Frt. | 3 | 22 | 1911 | Galema, Ill. | Chicago, Ill. |
| 213017 | | Ga. s. | Edward J..... | 21 | 9 | 48.0 | 14.4 | 5.5 | Cod. | 2 | 60 | 1915 | Friendship, Me. | Portsmouth, N. H. |
| 206982 | | Ga. s. | Edward K..... | 8 | 8 | 32.8 | 9.6 | 4.2 | Fsh. | 2 | 12 | 1900 | West Do Para, Wis. | Milwaukee, Wis. |
| 202507 | | Ga. s. | Edward L..... | 18 | 6 | 51.3 | 15.9 | 3.2 | Frt. | 3 | 12 | 1905 | Mon Louis Island, Ala. | Mobile, Ala. |
| 210405 | | Ga. s. | Edward Mills..... | 8 | 6 | 39.4 | 12.8 | 3.7 | Frt. | 1 | 40 | 1912 | Toledo, Ohio. | Toledo, Ohio. |
| 136037 | | Ga. s. | Edward Preston..... | 6 | 5 | 29.9 | 12.8 | 3.5 | Frt. | 1 | 1 | 1889 | Patchogue, N. Y. | Greenport, N. Y. |
| 203093 | | Ga. s. | Edward R..... | 15 | 11 | 44.4 | 16.0 | 4.8 | Fsh. | 3 | 16 | 1908 | Charleston, S. C. | Charleston, S. C. |
| 136915 | | Ga. s. | Edward Mo Daniel..... | 11 | 10 | 38.9 | 14.8 | 3.6 | Frt. | 2 | 1 | 1901 | Orlolo, Md. | Norfolk, Va. |
| 213954 | | Ga. s. | Edward Schenk..... | 17 | 11 | 43.3 | 12.0 | 5.0 | Tow. | 1 | 60 | 1916 | Tacoma, Wash. | Wrangell, Alaska. |
| 136537 | | Ga. s. | Edward Westerboke..... | 10 | 8 | 35.5 | 14.1 | 3.6 | Frt. | 1 | 1 | 1896 | Onkdale, N. Y. | Patchogue, N. Y. |
| 210840 | | Ga. s. | Edw. H. Berke..... | 14 | 13 | 40.7 | 15.0 | 6.1 | Pas. | 4 | 20 | 1912 | Somers Point, N. J. | Philadelphia, Pa. |
| 136431 | | Ga. s. | Edward H. Smeed..... | 26 | 25 | 48.8 | 10.5 | 6.2 | Fsh. | 7 | 1 | 1894 | Noank, Conn. | Newport, R. I. |
| 136468 | | Ga. s. | Edward J. Roberts..... | 14 | 12 | 55.0 | 15.6 | 2.7 | Pas. | 3 | 1 | 1894 | Fish River, Ala. | Mobile, Ala. |
| 208478 | | Ga. s. | Edward R. Gilman..... | 14 | 14 | 53.2 | 14.8 | 2.5 | Mso. | 2 | 40 | 1909 | Morehead City, N. C. | New York, N. Y. |
| 206269 | | Ga. s. | Edward S. Gamble..... | 20 | 14 | 47.2 | 15.2 | 4.2 | Pas. | 3 | 1 | 1908 | Washington, D. C. | Washington, D. C. |
| 136574 | | Ga. s. | Edward and Lesta..... | 11 | 5 | 50.2 | 13.6 | 3.0 | Oys. | 2 | 2 | 1896 | Port Haywood, Va. | Newport News, Va. |
| 213517 | | Ga. s. | Edwards..... | 39 | 33 | 64.7 | 23.7 | 4.2 | Frt. | 2 | 75 | 1915 | Bay St. Louis, Miss. | Gulfport, Miss. |

† Formerly ga. s. Idler.

† Rebuilt, 1889.

† Oil engine.

MERCHANT MOTOR VESSELS OF THE UNITED STATES—Continued.

| Official No. | Signal letters. | Rtg. | Name of vessel. | Gross tonnage. | Net tonnage. | Length. | Breadth. | Depth. | Service. | Crew. | Indicated horsepower. | When built. | Where built. | Home port (where permanent document issues). |
|--------------|-----------------|---------------------|-----------------------|----------------|--------------|------------|------------|-----------|----------|-------|-----------------------|-------------------------|------------------------|--|
| 206990 | LBELJ | Ga. y. | Edwina..... | 48 | 32 | Feet. 77.1 | Feet. 14.0 | Feet. 6.3 | Yot. | 3 | 80 | 1909 | Bayonne, N. J. | New York, N. Y. |
| 214530 | | Ga. s. | EFFICIENT..... | 43 | 29 | 59.9 | 16.8 | 4.6 | Frt. | 2 | 75 | 1916 | Baltimore, Md. | Do. |
| 137014 | | Ga. s. | Effe..... | 7 | 6 | 38.5 | 12.4 | 2.5 | Frt. | 2 | 20 | 1902 | Madison, Md. | Baltimore, Md. |
| 212337 | | Ga. s. | Effe..... | 19 | 14 | 49.0 | 12.0 | 4.7 | Fsh. | 1 | 60 | 1914 | Bay City, Mich. | Grand Haven, Mich. |
| 206879 | | Ga. s. | Effe Cox..... | 9 | 8 | 41.6 | 11.5 | 3.2 | Frt. | 1 | 16 | 1909 | Fairmount, Md. | Crisfield, Md. |
| 212283 | | Ga. s. | Effe P..... | 13 | 8 | 44.9 | 13.3 | 3.7 | Frt. | 2 | 12 | 1914 | Charleston, S. C. | Charleston, S. C. |
| 136897 | | Ga. s. | Effe R..... | 9 | 8 | 44.0 | 15.0 | 3.0 | Oys. | 1 | 1 | 1901 | Bridgetown, Va. | Norfolk, Va. |
| 136077 | | Ga. s. | Effe A. Pearl..... | 10 | 9 | 39.0 | 13.9 | 2.8 | Frt. | 2 | 2 | 1889 | Messong Wharf, Va. | Do. |
| 212785 | | Ga. s. | Effe M..... | 13 | 7 | 37.5 | 14.5 | 4.5 | Cod. | 4 | 24 | 1913 | Thomaston, Mo. | Barnstable, Mass. |
| 136829 | | Ga. s. | Effe M. Gillikin..... | 16 | 11 | 50.1 | 16.0 | 3.6 | Fsh. | 2 | 2 | 1900 | Smyrna, N. C. | Miami, Fla. |
| 211002 | | Ga. s. | Effort..... | 38 | 26 | 54.7 | 17.5 | 6.4 | Mso. | 3 | 90 | 1913 | Brooklyn, N. Y. | New York, N. Y. |
| 212532 | | Ga. s. | Effort..... | 24 | 17 | 48.3 | 13.7 | 5.4 | Fsh. | 1 | 38 | 1914 | Kasaan, Alaska. | Ketchikan, Alaska. |
| 211927 | | Ga. s. | Fin..... | 135 | 102 | 84.0 | 25.3 | 7.0 | Frt. | 1 | 120 | 1914 | St. Helens, Oreg. | Portland, Oreg. |
| 207639 | | Ga. y. | Efra..... | 20 | 18 | 51.2 | 11.5 | 5.0 | Yot. | 2 | 80 | 1910 | Bay Shore, N. Y. | Patchogue, N. Y. |
| 135891 | | Ga. s. | Egbert..... | 14 | 12 | 30.0 | 13.2 | 4.4 | Pas. | 2 | 25 | 1885 | Buzzards Bay, Mass. | Providence, R. I. |
| 135640 | | Ga. s. | Egyptian..... | 4 | 9 | 51.7 | 12.4 | 3.9 | Tow. | 3 | 3 | 1882 | Brooklyn, N. Y. | Jacksonville, Fla. |
| 210747 | | Ga. s. | Egyptian..... | 6 | 5 | 36.0 | 7.6 | 3.0 | Pas. | 1 | 18 | 1912 | Cave in Rock, Ill. | St. Louis, Mo. |
| 211137 | | Ga. s. | Eidsvold..... | 22 | 15 | 40.7 | 13.3 | 5.4 | Fsh. | 6 | 27 | 1913 | Seattle, Wash. | Seattle, Wash. |
| 214729 | | Ga. s. | 8 Bells..... | 15 | 14 | 52.0 | 12.6 | 2.3 | Pas. | 2 | 60 | 1917 | Holly Hill, Fla. | St. Augustine, Fla. |
| 216523 | | Ga. s. | Einor Boyer..... | 104 | 92 | 87.1 | 18.6 | 8.8 | Fsh. | 10 | 160 | 1918 | Port Hadlock, Wash. | Seattle, Wash. |
| 212200 | | Ga. y. | Ei Anita..... | 12 | 12 | 42.4 | 11.6 | 4.5 | Yot. | 2 | 40 | 1910 | St. Andrew, Fla. | Chicago, Ill. |
| 207234 | | Ga. s. | Ei Capitan..... | 14 | 9 | 45.4 | 12.1 | 5.2 | Tow. | 1 | 90 | 1910 | Belvedere, Cal. | San Francisco, Cal. |
| 7429 | | Ga. s. | Ei Dorado..... | 47 | 33 | 63.3 | 17.4 | 7.4 | Frt. | 3 | 1849 | 1849 | Essex, Mass. | Eastport, Me. |
| 135638 | | Ga. s. | Ei Dorado..... | 14 | 12 | 42.0 | 14.6 | 4.0 | Frt. | 2 | 1832 | 1832 | Tottonville, N. Y. | Port Amboy, N. J. |
| 211662 | | Ga. s. | Ei Dorado..... | 35 | 15 | 60.1 | 18.1 | 4.8 | Frt. | 1 | 35 | 1913 | Stockton, Cal. | San Francisco, Cal. |
| 214766 | | Ga. s. | Eldorado..... | 8 | 5 | 31.7 | 8.0 | 4.5 | Pas. | 1 | 15 | 1916 | Galveston, Tex. | Galveston, Tex. |
| 136596 | | Ga. s. | Ei Iurid..... | 3 | 23 | 60.3 | 15.7 | 5.7 | Frt. | 3 | 1896 | 1896 | Astoria, Oreg. | Astoria, Oreg. |
| 206333 | | Ga. s. | Ei Nido..... | 15 | 12 | 45.3 | 11.8 | 5.2 | Fsh. | 1 | 40 | 1909 | Seattle, Wash. | Juneau, Alaska. |
| 211744 | | Ga. s. | Ei Paso..... | 31 | 21 | 57.4 | 13.0 | 5.2 | Fsh. | 2 | 50 | 1913 | do..... | Ketchikan, Alaska. |
| 206172 | | Ga. s. | Ei Pipila..... | 11 | 11 | 36.4 | 10.7 | 4.4 | Frt. | 2 | 8 | 1909 | San Diego, Cal. | San Diego, Cal. |
| 206036 | | Ga. s. | Ei Rifo..... | 73 | 43 | 89.2 | 22.0 | 5.8 | Pas. | 8 | 100 | 1909 | New Orleans, La. | New Orleans, La. |
| 214172 | | Ga. s. | Ei Segundo..... | 10 | 7 | 37.3 | 11.7 | 4.2 | Tow. | 1 | 40 | 1916 | Oakland, Cal. | New York, N. Y. |
| 136625 | | Ga. s. | Ei Sueno..... | 21 | 16 | 44.0 | 15.0 | 4.7 | Fsh. | 2 | 20 | 1894 | Alamoda, Cal. | Nome, Alaska. |
| 201237 | | Ga. s. | Ei Lado..... | 22 | 17 | 59.4 | 12.0 | 7.5 | Fsh. | 2 | 1902 | 1902 | Astoria, N. Y. | Patchogue, N. Y. |
| 213757 | | Ga. s. | Eiaine..... | 6 | 5 | 26.6 | 8.8 | 3.3 | Fsh. | 1 | 12 | 1915 | Pointe Aux Plus, Mich. | Grand Haven, Mich. |
| 136700 | | Ga. s. | Eiaine..... | 6 | 6 | 28.5 | 12.2 | 3.3 | Fsh. | 2 | 12 | 1898 | Atlantic City, N. J. | Philadelphia, Pa. |
| 136950 | | Ga. s. | Eiaine..... | 14 | 9 | 47.5 | 11.0 | 5.5 | Tow. | 1 | 30 | 1901 | San Francisco, Cal. | San Francisco, Cal. |
| 206285 | | Ga. s. | Eiaine..... | 5 | 5 | 25.2 | 11.3 | 3.8 | Cod. | 2 | 1898 | 1898 | Osterville, Mass. | Provincetown, Mass. |
| 8585 | | Ga. s. | Eiaine..... | 35 | 34 | 51.9 | 18.5 | 5.9 | Frt. | 3 | 24 | 1878 | New Bedford, Mass. | Barnstable, Mass. |
| 212405 | | Ga. s. | Eiaine..... | 7 | 6 | 26.8 | 12.0 | 4.2 | Pas. | 2 | 12 | 1898 | Wakefield, R. I. | Fall River, Mass. |
| 207852 | Ga. y. | Eiator IV..... | 18 | 11 | 60.0 | 10.4 | 6.2 | Yot. | 1 | 1909 | 1909 | Oshkosh, Wis. | Dubuque, Iowa. | |
| 203490 | Ga. s. | Eibe..... | 10 | 9 | 31.0 | 9.0 | 3.3 | Fsh. | 1 | 18 | 1900 | Manitowoc, Wis. | Grand Haven, Mich. | |
| 208783 | Ga. s. | Eiberta..... | 13 | 8 | 36.6 | 10.2 | 3.0 | Pas. | 1 | 25 | 1911 | Grand Lake, La. | Morgan City, La. | |
| 205364 | Ga. s. | Eiolsco..... | 18 | 8 | 57.3 | 12.0 | 4.3 | Tow. | 1 | 100 | 1907 | Vallejo, Cal. | San Francisco, Cal. | |
| 211138 | Ga. s. | Eico..... | 11 | 10 | 30.8 | 10.5 | 3.8 | Pas. | 1 | 15 | 1912 | Pawtucket, R. I. | Fall River, Mass. | |
| 216083 | Ga. s. | Eico..... | 13 | 9 | 40.2 | 12.4 | 4.9 | Frt. | 6 | 150 | 1918 | Bayonne, N. J. | New York, N. Y. | |
| 209004 | Ga. s. | Eida J..... | 14 | 10 | 51.7 | 14.0 | 3.5 | Pas. | 6 | 36 | 1911 | New Orleans, La. | New Orleans, La. | |
| 212883 | Ga. s. | Eidena..... | 14 | 9 | 40.9 | 12.6 | 6.3 | Frt. | 2 | 28 | 1914 | Sobasco, Mo. | Portland, Me. | |
| 136856 | Ga. s. | Eidora..... | 8 | 6 | 33.7 | 8.6 | 2.4 | Mso. | 1 | 1899 | 1899 | Stamford, Conn. | Bridgetown, Conn. | |
| 213359 | Ga. s. | Eieaino..... | 10 | 9 | 30.2 | 13.2 | 4.1 | Frt. | 1 | 1915 | 1915 | Port Republic, N. J. | Truckerton, N. J. | |
| 136593 | Ga. y. | Eleanor..... | 24 | 21 | 45.5 | 17.0 | 7.4 | Yot. | 1 | 1897 | 1897 | Port Orange, Fla. | St. Augustine, Fla. | |
| 136929 | Ga. s. | Eleanor..... | 6 | 6 | 37.2 | 13.0 | 2.9 | Frt. | 6 | 1901 | 1901 | Oxford, Md. | Baltimore, Md. | |
| 136937 | Ga. s. | Eleanor..... | 7 | 7 | 28.5 | 11.0 | 5.6 | Fsh. | 2 | 1901 | 1901 | Friendship, Mo. | Stonington, Mo. | |
| 203016 | Ga. s. | Eleanor..... | 8 | 8 | 28.3 | 12.0 | 4.5 | Cod. | 2 | 15 | 1906 | Wareham, Mass. | Barnstable, Mass. | |
| 205478 | Ga. s. | Eleanor..... | 6 | 5 | 32.0 | 11.8 | 2.8 | Mso. | 1 | 1908 | 1908 | Patchogue, N. Y. | Patchogue, N. Y. | |
| 207640 | Ga. y. | Eleanor..... | 18 | 13 | 50.8 | 11.0 | 4.8 | Yot. | 2 | 40 | 1910 | Boston, Mass. | New Bedford, Mass. | |
| 211758 | Ga. s. | Eleanor..... | 63 | 30 | 72.2 | 20.0 | 9.3 | Fsh. | 14 | 38 | 1913 | East Boothbay, Me. | Portland, Me. | |
| 214250 | Ga. p. | Eleanor..... | 15 | 15 | 55.3 | 16.0 | 2.7 | Frt. | 1 | 10 | 1916 | Burbank, Wash. | Seattle, Wash. | |
| 203514 | Ga. y. | Eleanor IV..... | 32 | 27 | 51.0 | 14.1 | 6.0 | Yot. | 3 | 1 | 1909 | Long Island City, N. Y. | Nashville, Tenn. | |
| 215087 | Ga. s. | Eleanor B..... | 6 | 6 | 30.6 | 9.5 | 3.0 | Fsh. | 1 | 8 | 1907 | Marinette, Wis. | Millwaukee, Wis. | |
| 135920 | Ga. s. | Eleanor Dayton..... | 6 | 5 | 29.8 | 13.8 | 3.2 | Mso. | 1 | 1896 | 1896 | Patchogue, N. Y. | Greenport, N. Y. | |
| 209033 | Ga. s. | Eleanor E..... | 8 | 7 | 27.0 | 7.7 | 3.0 | Pas. | 2 | 25 | 1908 | Arcadia, Mich. | Grand Haven, Mich. | |
| 214889 | Ga. s. | Eleanor Louise..... | 10 | 8 | 35.4 | 11.1 | 3.1 | Fsh. | 1 | 20 | 1917 | Noank, Conn. | New London, Conn. | |
| 209708 | Ga. s. | Eleanora..... | 24 | 19 | 44.0 | 13.5 | 5.2 | Fsh. | 2 | 36 | 1911 | Seattle, Wash. | Seattle, Wash. | |
| 213764 | Ga. y. | Eleanor..... | 6 | 5 | 27.6 | 8.5 | 3.5 | Fsh. | 1 | 12 | 1909 | St. James, Mich. | Grand Haven, Mich. | |
| 212793 | Ga. s. | Elector..... | 31 | 21 | 52.1 | 14.1 | 6.2 | Fsh. | 8 | 40 | 1914 | Tacoma, Wash. | Seattle, Wash. | |
| 201809 | Ga. s. | Electra..... | 14 | 9 | 48.9 | 14.0 | 3.3 | Mso. | 1 | 1905 | 1905 | Paulsboro, N. J. | Philadelphia, Pa. | |
| 208905 | Ga. s. | Electra..... | 13 | 12 | 41.8 | 12.0 | 4.1 | Pas. | 2 | 30 | 1909 | Huntington, N. Y. | New York, N. Y. | |
| 135876 | Ga. s. | Electro..... | 50 | 43 | 72.6 | 16.8 | 5.3 | Frt. | 1 | 25 | 1880 | Astoria, Oreg. | Seattle, Wash. | |
| 135876 | Ga. s. | Electro Light..... | 18 | 17 | 42.0 | 14.6 | 6.0 | Frt. | 2 | 20 | 1881 | Bristol, Me. | Boston, Mass. | |
| 202198 | Ga. s. | Elena..... | 10 | 10 | 43.0 | 14.8 | 3.5 | Frt. | 2 | 1905 | 1905 | Pocomoke City, Md. | Gulport, Miss. | |
| 206880 | Ga. s. | Elenor..... | 8 | 6 | 33.0 | 7.0 | 5.0 | Pas. | 1 | 15 | 1912 | Houghton, Mich. | Marquette, Mich. | |

1 Formerly ga. y. Igloo.

2 Formerly ga. s. Laura II.

3 Formerly ga. s. Lively.

4 Formerly ga. y. Tringa.

MERCHANT MOTOR VESSELS OF THE UNITED STATES—Continued.

| Official No. | Signal letters. | Rig. | Name of vessel. | Gross tonnage. | Net tonnage. | Length. | Breadth. | Depth. | Service. | Crew. | Indicated horsepower. | When built. | Where built. | Home port (where permanent document issues). |
|--------------|-----------------|--------|--------------------|----------------|--------------|---------|----------|--------|----------|-------|-----------------------|-------------|-----------------------|--|
| 212901 | | Ga. s. | Elenor | 8 | 5 | 30.6 | 9.8 | 3.0 | Mso. | 2 | 16 | 1914 | Owensdow, S. C. | Charleston, S. C. |
| 207535 | | Ga. p. | Elenora | 5 | 3 | 41.4 | 10.0 | 2.7 | Tow. | 2 | 20 | 1903 | Glucinnati, Ohio | Louisville, Ky. |
| 25939 | | Ga. s. | Elif | 14 | 7 | 40.0 | 12.0 | 6.1 | Frt. | 2 | 35 | 1877 | Brooklyn, N. Y. | New York, N. Y. |
| 136837 | | Ga. s. | Elif | 7 | 5 | 27.9 | 11.5 | 3.5 | Frt. | 1 | 10 | 1898 | Fleming, Fla. | Baltimore, Md. |
| 214659 | | Ga. y. | Elfin | 22 | 15 | 57.0 | 12.2 | 4.8 | Frt. | 2 | 300 | 1917 | Atlantic City, N. J. | Philadelphia, Pa. |
| 212430 | LDNG | Ga. y. | Elfin | 18 | 14 | 42.0 | 15.0 | 3.6 | Yet. | 1 | 32 | 1911 | West Lynn, Mass. | Do. |
| 211660 | | Ga. y. | Elif II | 35 | 31 | 51.7 | 10.0 | 3.6 | Yet. | 3 | 33 | 1913 | Daytona, Fla. | St. Augustine, Fla. |
| 202122 | | Ga. s. | Elida | 10 | 7 | 33.8 | 10.3 | 3.2 | Frt. | 1 | 10 | 1905 | Seattle, Wash. | Juneau, Alaska. |
| 208190 | | Ga. s. | Elijah S. Adkins | 82 | 66 | 88.7 | 23.8 | 6.4 | Frt. | 6 | 50 | 1910 | Salisbury, Md. | Crisfield, Md. |
| 202538 | | Ga. s. | Ellna | 8 | 5 | 38.0 | 11.0 | 3.3 | Fsh. | 5 | 5 | 1905 | Ballard, Wash. | Ketchikan, Alaska. |
| 135841 | | Ga. s. | Ellnora Hill | 19 | 18 | 41.8 | 15.7 | 6.0 | Fsh. | 3 | 3 | 1835 | Noank, Conn. | New London, Conn. |
| 216336 | | Ga. s. | Ellna | 18 | 12 | 48.8 | 14.5 | 4.7 | Fsh. | 2 | 35 | 1918 | Astoria, Ore. | Astoria, Ore. |
| 205000 | | Ga. s. | Eliso | 14 | 12 | 43.2 | 15.5 | 3.8 | Mso. | 1 | 12 | 1903 | Patchogue, N. Y. | Patchogue, N. Y. |
| 211112 | | Ga. s. | Eliso | 13 | 10 | 46.0 | 12.1 | 3.4 | Frt. | 1 | 20 | 1913 | Deep Creek, Va. | Cape Charles, Va. |
| 212184 | LDKV | Ga. y. | Eliso | 29 | 20 | 51.0 | 13.5 | 6.2 | Yet. | 2 | 32 | 1914 | Essington, Pa. | Patchogue, N. Y. |
| 215432 | LHQ | Ga. y. | Eliso 2d. | 64 | 37 | 85.2 | 20.4 | 9.2 | Yet. | 3 | 75 | 1917 | East Boothbay, Me. | Philadelphia, Pa. |
| 135945 | | Ga. s. | Elisba | 10 | 5 | 58.3 | 16.0 | 2.9 | Oys. | 2 | 2 | 1837 | Tighmans Island, Md. | Annapolis, Md. |
| 7968 | | Ga. s. | Elisba Morgan | 22 | 21 | 48.7 | 16.7 | 5.7 | Frt. | 2 | 2 | 1867 | Waterford Conn. | Norfolk, Va. |
| 214039 | LFWP | Ga. y. | Elithro II | 17 | 13 | 55.0 | 9.0 | 4.5 | Yet. | 2 | 250 | 1916 | Stamford, Conn. | New York, N. Y. |
| 136983 | | Ga. s. | Eliza T. | 7 | 6 | 42.0 | 13.3 | 3.9 | Frt. | 1 | 1 | 1903 | Justisville, Va. | Reedville, Va. |
| 215471 | | Ga. s. | Eliza Ann | 24 | 18 | 49.0 | 13.8 | 5.3 | Fsh. | 3 | 30 | 1917 | Glenada, Ore. | Marshfield, Ore. |
| 130855 | | Ga. s. | Eliza A. Benner | 21 | 14 | 47.1 | 16.0 | 6.7 | Cod. | 5 | 20 | 1900 | Waldoboro, Me. | Vineyard Haven, Mass. |
| 214497 | | Ga. s. | Eliza C. Riggs | 26 | 16 | 51.2 | 14.3 | 6.6 | Frt. | 6 | 40 | 1916 | Rookport, Mass. | Gloucester, Mass. |
| 135368 | | Ga. s. | Elizabeth | 5 | 5 | 23.0 | 11.3 | 4.0 | Frt. | 2 | 7 | 1878 | Providence, R. I. | Providence, R. I. |
| 135749 | | Ga. s. | Elizabeth | 11 | 11 | 39.0 | 13.0 | 3.5 | Frt. | 1 | 1 | 1833 | Huntington, N. C. | Elizabeth City, N. C. |
| 204449 | | Ga. s. | Elizabeth | 9 | 8 | 31.0 | 8.9 | 3.6 | Fsh. | 2 | 1 | 1907 | Ludington, Mich. | Grand Haven, Mich. |
| 206465 | | Ga. s. | Elizabeth | 10 | 7 | 33.4 | 9.2 | 3.2 | Pas. | 1 | 20 | 1909 | Muckilleo, Wash. | Seattle, Wash. |
| 207554 | | Ga. s. | Elizabeth | 10 | 6 | 40.6 | 9.4 | 5.8 | Tow. | 1 | 1 | 1910 | New Bern, N. C. | New Bern, N. C. |
| 211414 | | Ga. s. | Elizabeth | 35 | 23 | 75.0 | 15.0 | 5.1 | Fsh. | 12 | 75 | 1913 | Irvington, Va. | Beaufort, N. C. |
| 211700 | | Ga. s. | Elizabeth | 5 | 5 | 37.0 | 11.0 | 4.0 | Frt. | 1 | 25 | 1913 | Paulsboro, N. J. | Philadelphia, Pa. |
| 212876 | | Ga. s. | Elizabeth | 8 | 5 | 39.0 | 12.0 | 4.6 | Cod. | 2 | 16 | 1903 | Bristol, R. I. | Provincetown, Mass. |
| 212837 | | Ga. y. | Elizabeth | 18 | 12 | 51.6 | 11.0 | 4.9 | Yet. | 2 | 75 | 1914 | Galveston, Tex. | Galveston, Tex. |
| 213615 | | Ga. s. | Elizabeth | 10 | 6 | 38.9 | 11.4 | 3.9 | Fsh. | 1 | 14 | 1915 | Dare, Va. | Newport News, Va. |
| 214767 | | Ga. s. | Elizabeth | 13 | 10 | 37.0 | 12.8 | 3.0 | Frt. | 1 | 20 | 1917 | Anacortes, Wash. | Seattle, Wash. |
| 214858 | | Ga. y. | Elizabeth | 36 | 17 | 57.0 | 11.9 | 5.0 | Yet. | 2 | 100 | 1910 | Chicago, Ill. | New Orleans, La. |
| 215486 | | Ga. s. | Elizabeth | 11 | 9 | 39.3 | 10.8 | 3.3 | Frt. | 1 | 15 | 1917 | Atlanta, N. C. | Beaufort, N. C. |
| 216072 | | Ga. s. | Elizabeth A. | 34 | 12 | 60.0 | 16.6 | 7.0 | Fsh. | 9 | 75 | 1918 | Friendship, Me. | Boston, Mass. |
| 210691 | | Ga. s. | Elizabeth Alice | 14 | 6 | 44.0 | 14.4 | 3.7 | Oys. | 2 | 30 | 1912 | Bagwells Creek, Va. | Cape Charles, Va. |
| 207680 | | Ga. s. | Elizabeth B. | 20 | 14 | 48.8 | 15.5 | 6.2 | Fsh. | 3 | 35 | 1910 | Camden, N. J. | Philadelphia, Pa. |
| 212737 | | Ga. p. | Elizabeth B. | 7 | 7 | 49.5 | 11.0 | 2.0 | Tow. | 1 | 25 | 1914 | Paducah, Ky. | Paducah, Ky. |
| 63180 | | Ga. y. | Elizabeth C. | 16 | 11 | 45.7 | 14.2 | 6.3 | Yet. | 2 | 2 | 1901 | Middletown, Conn. | Hartford, Conn. |
| 203451 | | Ga. s. | Elizabeth C. | 16 | 13 | 50.0 | 15.9 | 6.5 | Fsh. | 8 | 20 | 1906 | Atlantic City, N. J. | Philadelphia, Pa. |
| 210850 | | Ga. p. | Elizabeth D. | 6 | 5 | 46.4 | 8.0 | 1.9 | Pas. | 1 | 10 | 1912 | Grantsville, W. Va. | Pittsburgh, Pa. |
| 136075 | | Ga. s. | Elizabeth Hughes | 11 | 7 | 51.8 | 13.2 | 3.6 | Frt. | 2 | 6 | 1889 | St. Peters Creek, Md. | Annapolis, Md. |
| 207128 | | Ga. s. | Elizabeth No. 2 | 11 | 7 | 36.7 | 12.0 | 3.8 | Oys. | 1 | 1 | 1910 | Brunswick, Ga. | Brunswick, Ga. |
| 130474 | | Ga. s. | Elizabeth | 8 | 7 | 28.0 | 10.8 | 4.1 | Mso. | 1 | 1 | 1894 | Cape May Point, N. J. | Cape Charles, Va. |
| 211477 | | Ga. s. | Elizabeth W. | 71 | 49 | 80.7 | 21.5 | 6.0 | Frt. | 1 | 50 | 1913 | Paulsboro, N. J. | Philadelphia, Pa. |
| 212548 | | Ga. s. | Elizabeth W. | 11 | 10 | 29.4 | 9.6 | 3.1 | Fsh. | 2 | 15 | 1913 | Jackson Harbor, Wis. | Milwaukee, Wis. |
| 210959 | | Ga. s. | Elizabeth Wilson | 24 | 11 | 57.7 | 14.9 | 3.6 | Oys. | 2 | 35 | 1912 | Hunting Creek, Va. | Norfolk, Va. |
| 8930 | | Ga. s. | Elizabeth A. Ames | 13 | 13 | 37.0 | 15.0 | 4.0 | Frt. | 2 | 2 | 1870 | Norfolk, Va. | Do. |
| 216308 | | Ga. s. | Elizabeth M. King | 30 | 13 | 58.1 | 14.2 | 7.2 | Fsh. | 8 | 50 | 1918 | Kennebunkport, Me. | Gloucester, Mass. |
| 203538 | | Ga. s. | Elizabeth W. Numan | 05 | 48 | 95.8 | 23.0 | 9.5 | Fsh. | 14 | 80 | 1903 | East Boothbay, Me. | Portland, Me. |
| 137020 | | Ga. s. | Elk | 14 | 9 | 50.5 | 10.1 | 3.5 | Frt. | 1 | 1 | 1902 | Astoria, Ore. | Ketchikan, Alaska. |
| 201408 | | Ga. s. | Elk | 15 | 9 | 53.0 | 12.8 | 5.5 | Frt. | 1 | 1 | 1904 | Roque Bluffs, Me. | Eastport, Me. |
| 204478 | | Ga. s. | Elk | 23 | 19 | 43.9 | 15.4 | 6.1 | For. | 3 | 12 | 1898 | Middletown, Conn. | New Haven, Conn. |
| 207171 | | Ga. p. | Elk | 12 | 12 | 59.2 | 15.4 | 2.0 | Tow. | 2 | 15 | 1910 | Ironton, Ohio | Louisville, Ky. |
| 208253 | | Ga. s. | Elk | 123 | 66 | 102.0 | 24.7 | 11.2 | Cod. | 19 | 1 | 1910 | Essex, Mass. | Boston, Mass. |
| 209724 | LDRW | Ga. s. | Elk | 32 | 21 | 51.0 | 14.5 | 5.0 | Fsh. | 1 | 45 | 1912 | Seattle, Wash. | Seattle, Wash. |
| 210127 | | Ga. s. | Elk | 17 | 7 | 51.9 | 11.9 | 2.7 | Frt. | 1 | 30 | 1912 | Cut Off, La. | New Orleans, La. |
| 211650 | | Ga. s. | Elk | 14 | 10 | 48.3 | 13.9 | 3.0 | Pas. | 1 | 23 | 1913 | Cedar Bayou, Tex. | Galveston, Tex. |
| 213352 | | Ga. p. | Elk | 10 | 8 | 39.5 | 8.8 | 3.7 | Frt. | 4 | 32 | 1915 | Rookport, Ind. | Evansville, Ind. |
| 216239 | | Ga. s. | Elk | 20 | 14 | 47.8 | 12.0 | 5.2 | Tow. | 3 | 70 | 1918 | Crittenden, Va. | Philadelphia, Pa. |
| 212906 | | Ga. s. | Elk II | 15 | 14 | 42.0 | 13.7 | 7.0 | Pas. | 1 | 20 | 1915 | Anacortes, Wash. | Seattle, Wash. |
| 203174 | | Ga. y. | Elkhorn | 63 | 47 | 81.5 | 13.7 | 4.6 | Pas. | 5 | 1 | 1906 | Boston, Mass. | Boston, Mass. |
| 207127 | | Ga. s. | Elkhorn | 14 | 9 | 40.0 | 10.7 | 4.6 | Pas. | 1 | 30 | 1909 | Sacramento, Cal. | Ban Francisco, Cal. |
| 137002 | | Ga. s. | Elkhorn | 15 | 12 | 65.8 | 10.0 | 3.0 | Frt. | 1 | 30 | 1902 | Portland, Ore. | Portland, Ore. |
| 8076 | | Ga. s. | Elia | 55 | 44 | 70.7 | 23.5 | 5.6 | Frt. | 3 | 1 | 1869 | Northport, N. Y. | Patchogue, N. Y. |
| 136092 | | Ga. s. | Elia | 9 | 8 | 33.0 | 14.4 | 3.7 | Fsh. | 2 | 1 | 1889 | Christ Church, S. C. | Charleston, S. C. |
| 136241 | | Ga. s. | Elia | 9 | 8 | 37.2 | 13.6 | 3.9 | Frt. | 1 | 1 | 1891 | Clearcreek, Tex. | Galveston, Tex. |
| 136955 | | Ga. s. | Elia | 7 | 5 | 38.3 | 10.2 | 2.4 | Pas. | 2 | 25 | 1901 | Franklin City, Va. | Newport News, Va. |
| 137064 | | Ga. s. | Elia | 2 | 8 | 45.6 | 10.4 | 4.4 | Tow. | 1 | 1 | 1903 | Whitcomb, Wash. | Pt. Townsend, Wash. |
| 203938 | | Ga. s. | Elia | 11 | 10 | 43.0 | 14.4 | 3.3 | Fsh. | 1 | 1 | 1896 | Peekskill, N. Y. | New York, N. Y. |

† Formerly ga. s. Volante.

† Formerly ga. y. Margarita Theresa.

† Oil engine.

MERCHANT MOTOR VESSELS OF THE UNITED STATES—Continued.

| Official No. | Signal letters. | Rtg. | Name of vessel. | Gross tonnage. | Net tonnage. | Length. | Breadth. | Depth. | Service. | Crew. | Indicated horsepower. | When built. | Where built. | Home port (where permanent document issues). |
|--------------|-----------------|--------|-----------------------|----------------|--------------|---------|----------|--------|----------|-------|-----------------------|-------------|----------------------------|--|
| | | | | | | Feet. | Feet. | Feet. | | | | | | |
| 206440 | | Ga. s. | Ella..... | 6 | 5 | 29.2 | 11.8 | 3.7 | Pas. | 1 | 7 | 1897 | Atlantio City, N. J..... | Philadelphia, Pa. |
| 212038 | | Ga. s. | Ella..... | 14 | 8 | 44.6 | 13.2 | 5.1 | Fsh. | 2 | 20 | 1914 | Eastport, Me..... | Eastport, Me. |
| 135914 | | Ga. s. | Ellarainia..... | 15 | 14 | 51.6 | 14.8 | 4.2 | Fsh. | 2 | | 1880 | Sharptown, Md..... | Norfolk, Va. |
| 202740 | | Ga. s. | Ella B..... | 5 | 5 | 28.5 | 11.5 | 3.6 | Fsh. | 1 | | 1885 | East Providence, R. I..... | Provincetown, Mass. |
| 214587 | | Ga. p. | Ella Belle..... | 5 | 5 | 43.7 | 7.5 | 2.0 | Tow. | 2 | 14 | 1916 | Bowling Green, Ky..... | Louisville, Ky. |
| 130970 | | Ga. s. | Ella C..... | 11 | 10 | 41.0 | 14.7 | 3.0 | Frt. | 1 | | 1902 | Patchogue, N. Y..... | Patchogue, N. Y. |
| 135457 | | Ga. s. | Ella Dall..... | 9 | 6 | 47.0 | 11.9 | 3.4 | Frt. | 2 | 10 | 1880 | Dorchester County, Md..... | Annapolis, Md. |
| 135625 | | Ga. s. | Ella Flaherty..... | 32 | 22 | 58.4 | 19.5 | 5.5 | Frt. | 2 | | 1882 | Baltimore, Md..... | Reedville, Va. |
| 136741 | | Ga. s. | Ella G..... | 11 | 10 | 29.4 | 14.3 | 4.3 | Pas. | 1 | | 1899 | Jersey City, N. J..... | New York, N. Y. |
| 208584 | | Ga. s. | Ella H..... | 8 | 7 | 26.0 | 9.0 | 3.0 | Fsh. | 2 | 8 | 1910 | Ludington, Mich..... | Grand Haven, Mich. |
| 207769 | | Ga. s. | Ella Lee..... | 9 | 8 | 35.2 | 7.2 | 3.3 | Pas. | 2 | 16 | 1910 | Georgetown, S. C..... | Georgetown, S. C. |
| 136730 | | Ga. s. | Ella Marle..... | 40 | 40 | 52.0 | 18.6 | 5.0 | Msc. | 1 | | 1899 | Wickford, R. I..... | Newport, R. I. |
| 202338 | | Ga. s. | Ella Marle..... | 13 | 9 | 69.8 | 9.3 | 3.0 | Pas. | 2 | | 1905 | Seattle, Wash..... | Seattle, Wash. |
| 135269 | | Ga. s. | Ella May..... | 14 | 14 | 35.3 | 14.5 | 5.9 | Fsh. | 3 | | 1877 | Mystic, Conn..... | New London, Conn. |
| 136420 | | Ga. s. | Ella May..... | 10 | 7 | 44.0 | 11.2 | 2.3 | Frt. | 1 | 5 | 1894 | Smyrna, N. C..... | New Bern, N. C. |
| 136720 | | Ga. s. | Ella Myrtle..... | 29 | 19 | 60.0 | 17.6 | 4.4 | Frt. | 1 | | 1898 | Stralts, N. C..... | Do. |
| 136015 | | Ga. s. | Ella Noble..... | 12 | 6 | 51.0 | 13.4 | 3.6 | Mso. | 6 | | 1888 | Somerset County, Md..... | Newport News, Va. |
| 211760 | | Ga. s. | Ella R..... | 11 | 9 | 39.0 | 9.1 | 3.1 | Msc. | 1 | 16 | 1913 | Atlantic, N. C..... | Newport News, Va. |
| 211547 | | Ga. s. | Ella P..... | 12 | 8 | 40.2 | 12.5 | 4.3 | Msc. | 1 | 36 | 1913 | Mobile, Ala..... | Mobile, Ala. |
| 207956 | | Ga. s. | Ella T..... | 10 | 9 | 36.0 | 10.2 | 3.6 | Pas. | 4 | | 1910 | Fairton, N. J..... | Philadelphia, Pa. |
| 215573 | | Ga. s. | Ella W..... | 7 | 6 | 28.4 | 8.6 | 3.5 | Pas. | 1 | 12 | 1910 | Berkely, N. J..... | Do. |
| 135788 | | Ga. s. | Ella E. Robbins..... | 32 | 22 | 67.3 | 18.5 | 5.3 | Mso. | 3 | | 1884 | Solomons, Md..... | Annapolis, Md. |
| 8373 | | Ga. s. | Ella K. Wilson..... | 12 | 11 | 33.4 | 11.8 | 2.9 | Frt. | 2 | | 1867 | Worcester County, Md..... | Cape Charles, Va. |
| 136642 | | Ga. s. | Ella L. Sterling..... | 13 | 10 | 46.6 | 12.1 | 2.1 | Frt. | 1 | 40 | 1897 | Parsonville, Md..... | Perth Amboy, N. J. |
| 8963 | | Ga. s. | Ella V. Lillo..... | 9 | 9 | 35.3 | 13.7 | 3.6 | Oys. | 2 | | 1873 | Barnegat, N. J..... | Do. |
| 135859 | | Ga. s. | Ella and Ora..... | 17 | 9 | 51.0 | 14.5 | 4.0 | Oys. | 2 | | 1885 | Planktatan, Va..... | Newport News, Va. |
| 8825 | | Ga. s. | Ellen..... | 8 | 8 | 34.5 | 13.0 | 3.8 | Fsh. | 2 | | 1872 | Mystic, Conn..... | Greenport, N. Y. |
| 200540 | | Ga. s. | Ellen..... | 80 | 55 | 82.0 | 28.5 | 4.5 | Frt. | 2 | 30 | 1903 | San Francisco, Cal..... | San Francisco, Cal. |
| 202395 | | Ga. s. | Ellen..... | 14 | 11 | 39.0 | 10.6 | 4.2 | Pas. | 1 | 25 | 1902 | do..... | Do. |
| 203798 | | Ga. s. | Ellen..... | 8 | 8 | 36.9 | 13.0 | 3.0 | Frt. | 3 | | 1906 | Smith Point, Tex..... | Galveston, Tex. |
| 210909 | | Ga. s. | Ellen..... | 6 | 6 | 34.2 | 6.7 | 2.9 | Pas. | 1 | 20 | 1912 | Calhoun, Tenn..... | Chattanooga, Tenn. |
| 211762 | | Ga. s. | Ellen..... | 9 | 6 | 34.6 | 10.3 | 5.0 | Fsh. | 2 | 50 | 1912 | San Francisco, Cal..... | Los Angeles, Cal. |
| 214233 | | Ga. s. | Ellen..... | 15 | 12 | 39.8 | 14.3 | 4.9 | Pas. | 2 | 24 | 1916 | Mariners Harbor, N. Y..... | New York, N. Y. |
| 209819 | | Ga. s. | Elenora..... | 24 | 21 | 42.0 | 11.8 | 5.6 | Frt. | 1 | 35 | 1912 | Hiloquam, Wash..... | Seattle, Wash. |
| 202726 | | Ga. s. | Elen Blako..... | 10 | 8 | 36.5 | 13.2 | 3.8 | Pas. | 1 | 10 | 1905 | Port Republic, N. J..... | Philadelphia, Pa. |
| 135830 | | Ga. s. | Elen Burr..... | 21 | 20 | 47.6 | 17.2 | 4.3 | Frt. | 1 | 25 | 1885 | Merrick, N. Y..... | Patchogue, N. Y. |
| 137056 | | Ga. s. | Elen C..... | 70 | 62 | 75.0 | 24.2 | 6.3 | Mso. | 5 | | 1902 | Perdido, Ala..... | Mobile, Ala. |
| 208040 | | Ga. s. | Elen Charlotta..... | 27 | 27 | 53.5 | 16.7 | 6.4 | Fsh. | 9 | | 1910 | Gloucester, Mass..... | New York, N. Y. |
| 8327 | | Ga. s. | Elen Gunderson..... | 42 | 22 | 53.5 | 22.0 | 4.5 | Frt. | 1 | 35 | 1863 | San Francisco, Cal..... | San Francisco, Cal. |
| 202906 | | Ga. s. | Elen H..... | 7 | 5 | 31.6 | 8.4 | 3.4 | Tow. | 3 | | 1906 | Bellingham, Wash..... | Pt. Townsend, Wash. |
| 137033 | | Ga. s. | Elen J..... | 13 | 7 | 42.4 | 16.0 | 4.0 | Oys. | 3 | | 1902 | Tottenville, N. Y..... | New York, N. Y. |
| 7084 | | Ga. s. | Elen Maria..... | 32 | 30 | 59.7 | 17.5 | 5.2 | Frt. | 1 | | 1852 | Falmouth, Mo..... | Rockland, Me. |
| 200100 | | Ga. s. | Elen S..... | 33 | 30 | 66.2 | 18.4 | 4.2 | Oys. | 6 | 36 | 1903 | Bridgport, Conn..... | Greenport, N. Y. |
| 203950 | | Ga. s. | Elen Silsbo..... | 6 | 5 | 30.0 | 12.1 | 3.0 | Fsh. | 1 | | 1907 | Patchogue, N. Y..... | Patchogue, N. Y. |
| 215531 | | Ga. s. | Elen IV..... | 6 | 5 | 27.0 | 9.3 | 3.9 | Pas. | 0 | 15 | 1917 | West Barrington, R. I..... | Providence, R. I. |
| 137006 | | Ga. s. | Eliida..... | 14 | 9 | 45.1 | 10.0 | 4.0 | Pas. | 2 | | 1901 | Bayonne, N. J..... | Philadelphia, Pa. |
| 36913 | | Ga. s. | Eliott..... | 144 | 139 | 78.4 | 19.2 | 3.5 | Fsh. | 2 | 20 | 1899 | do..... | Ketchikan, Alaska. |
| 214503 | | Ga. s. | Eliodonar..... | 10 | 9 | 40.4 | 8.5 | 3.6 | Pit. | 2 | 60 | 1913 | do..... | Koy West, Fla. |
| 136440 | | Ga. s. | Eliouise..... | 7 | 7 | 25.9 | 11.8 | 3.0 | Fsh. | 1 | 8 | 1891 | do..... | Barnstable, Mass. |
| 216524 | | Ga. s. | Ely..... | 10 | 7 | 33.0 | 9.2 | 5.4 | Fsh. | 1 | 25 | 1892 | Beale Harbor, Wash..... | Seattle, Wash. |
| 202544 | | Ga. s. | Elma..... | 9 | 5 | 23.2 | 12.3 | 3.0 | Frt. | 1 | | | Port Republic, N. J..... | Philadelphia, Pa. |
| 210156 | | Ga. s. | Elma..... | 11 | 11 | 35.2 | 11.0 | 4.5 | Pas. | 3 | 24 | 1910 | Taunton, Mass..... | Miami, Fla. |
| 215433 | | Ga. s. | Elma..... | 8 | 6 | 29.7 | 9.2 | 4.1 | Pas. | 0 | 15 | 1917 | Seattle, Wash..... | Seattle, Wash. |
| 202813 | | Ga. s. | Elmar..... | 46 | 31 | 69.5 | 13.0 | 6.2 | Frt. | 3 | 70 | 1906 | New York, N. Y..... | New York, N. Y. |
| 210311 | | Ga. y. | ELMASADA II..... | 123 | 83 | 100.5 | 16.0 | 8.0 | Yct. | 6 | 125 | 1912 | do..... | Buffalo, N. Y. |
| 215024 | | Ga. s. | Elmo..... | 20 | 17 | 43.6 | 12.3 | 5.3 | Fsh. | 5 | 20 | 1917 | Keyport, Wash..... | Seattle, Wash. |
| 213319 | | Ga. s. | Elmer..... | 30 | 20 | 49.8 | 14.0 | 0.3 | Fsh. | 8 | 40 | 1915 | Dockton, Wash..... | Tacoma, Wash. |
| 212449 | | Ga. s. | Elmer S..... | 20 | 10 | 41.8 | 14.7 | 0.0 | Cod. | 2 | 30 | 1914 | Rockport, Mass..... | Provincetown, Mass. |
| 207433 | | Ga. s. | Elmer C..... | 7 | 6 | 35.0 | 9.9 | 3.0 | Pas. | 2 | | 1909 | Fufaula, Ala..... | Apalachicola, Fla. |
| 137074 | | Ga. s. | Elmer E. Gray..... | 121 | 71 | 106.5 | 24.0 | 11.2 | Frt. | 10 | 20 | 1903 | Essex, Mass..... | Gloucester, Mass. |
| 136923 | | Ga. s. | Elmer E. Osler..... | 7 | 7 | 27.8 | 11.2 | 5.5 | Fsh. | 1 | | 1901 | Friendship, Mo..... | Boothbay, Me. |
| 212042 | | Ga. s. | Elmo..... | 21 | 14 | 42.3 | 14.1 | 5.7 | Fsh. | 7 | 25 | 1914 | Tacoma, Wash..... | Tacoma, Wash. |
| 214755 | | Ga. s. | Elmo..... | 9 | 8 | 31.2 | 11.2 | 3.4 | Pas. | 1 | 11 | 1916 | Harrison, N. J..... | Newark, N. J. |
| 202031 | | Ga. s. | Elmore..... | 7 | 5 | 35.4 | 9.0 | 3.8 | Pas. | 1 | | 1905 | Empire, Oreg..... | Marfield, Oreg. |
| 212030 | | Ga. s. | Elmore..... | 14 | 9 | 36.5 | 12.8 | 4.1 | Pas. | 1 | 27 | 1913 | Delray, Fla..... | Miami, Fla. |
| 136238 | | Ga. s. | Eloise..... | 6 | 5 | 30.6 | 12.9 | 3.3 | Msc. | 1 | | 1883 | Islip, N. Y..... | Patchogue, N. Y. |
| 211287 | LCWV | Ga. y. | Elouise..... | 60 | 44 | 70.1 | 18.5 | 7.2 | Yct. | 5 | 36 | 1913 | Boston, Mass..... | Portland, Oreg. |
| 8341 | | Ga. s. | Elouise..... | 6 | 5 | 29.5 | 11.9 | 2.8 | Msc. | 1 | | 1898 | Brook Haven, N. Y..... | Patchogue, N. Y. |
| 200401 | | Ga. s. | Elena..... | 14 | 10 | 44.0 | 12.9 | 3.8 | Oys. | 2 | | 1903 | Glenwood, N. Y..... | Do. |
| 201818 | | Ga. s. | Elsa..... | 11 | 9 | 31.6 | 11.6 | 5.0 | Frt. | 1 | 15 | 1905 | Seattle, Wash..... | Seattle, Wash. |
| 207648 | | Ga. y. | Elsana..... | 26 | 24 | 48.2 | 15.2 | 8.0 | Yct. | 2 | | 1910 | Friendship, Mo..... | New Bedford, Mass. |
| 201097 | | Ga. s. | Elsie..... | 23 | 13 | 50.5 | 13.5 | 4.8 | Pas. | 2 | 100 | 1904 | San Francisco, Cal..... | San Francisco, Cal. |
| 208047 | | Ga. s. | Elsie..... | 22 | 13 | 59.6 | 15.7 | 5.1 | Pas. | 2 | 60 | 1910 | New Orleans, La..... | New Orleans, La. |

1 Formerly ga. s. Nimmo.

MERCHANT MOTOR VESSELS OF THE UNITED STATES—Continued.

| Official No. | Signal letters. | Rtg. | Name of vessel. | Gross tonnage. | Net tonnage. | Length. | Breadth. | Depth. | Service. | Crew. | Indicated horsepower. | When built. | Where built. | Home port (where permanent document issues). |
|--------------|-----------------|--------|-----------------------|----------------|--------------|---------|----------|--------|----------|-------|-----------------------|-------------|-----------------------------|--|
| 208723 | | Ga. s. | Elsto..... | 22 | 14 | 44.0 | 12.5 | 5.0 | Fsh. | 5 | 30 | 1911 | Seattle, Wash..... | Juneau, Alaska. |
| 210047 | | Ga. s. | Elsto..... | 9 | 6 | 44.0 | 9.0 | 4.6 | Pas. | 3 | 28 | 1912 | Franklin, La..... | Morgan City, La. |
| 206359 | | Ga. s. | Elsto Allen..... | 14 | 9 | 35.5 | 12.2 | 5.5 | Frt. | 2 | 20 | 1909 | Tacoma, Wash..... | Seattle, Wash. |
| 213946 | | Ga. s. | Elsto B..... | 10 | 8 | 29.0 | 9.0 | 3.6 | Fsh. | 3 | 20 | 1912 | Michigan City, Ind..... | Chicago, Ill. |
| 215443 | | Ga. s. | Elsto D..... | 12 | 8 | 35.0 | 11.6 | 4.5 | Fsh. | 2 | 16 | 1917 | Hydaburg, Alaska..... | Ketchikan, Alaska. |
| 205550 | | Ga. s. | Elsto J..... | 9 | 8 | 30.2 | 10.2 | 4.6 | Fsh. | 2 | 16 | 1908 | East Greenwich, R. I..... | Providence, R. I. |
| 138575 | | Ga. s. | Elsto K..... | 12 | 9 | 42.0 | 14.0 | 4.5 | Oys. | 1 | | 1901 | South Norwalk, Conn..... | New York, N. Y. |
| 213839 | | Ga. s. | Elsto Louise..... | 17 | 11 | 50.0 | 14.6 | 3.6 | Frt. | 1 | 35 | 1914 | Irvington, Va..... | Reedville, Va. |
| 201316 | | Ga. s. | Elsto M..... | 9 | 7 | 41.0 | 11.7 | 5.6 | Frt. | 2 | | 1904 | Eastport, Me..... | Eastport, Me. |
| 204489 | | Ga. s. | Elsto Marie..... | 15 | 14 | 35.5 | 10.3 | 5.6 | Fsh. | 3 | | 1907 | Milwaukee, Wis..... | Marquette, Mich. |
| 201792 | | Ga. s. | Elsto May..... | 8 | 7 | 31.5 | 12.0 | 4.5 | Pas. | 1 | | 1905 | Atlantic City, N. J..... | Philadelphia, Pa. |
| 205528 | | Ga. s. | Elsto N..... | 13 | 10 | 36.2 | 15.0 | 4.7 | Msc. | 1 | | 1908 | New Haven, Conn..... | New Haven, Conn. |
| 207377 | | Ga. s. | Elsto W..... | 14 | 9 | 40.3 | 12.0 | 6.3 | Frt. | 1 | 25 | 1910 | Belhaven, N. C..... | Washington, N. C. |
| 130481 | | Ga. s. | Elsto A. Bridges..... | 10 | 10 | 31.4 | 12.3 | 6.0 | Fsh. | 1 | | 1894 | Friendship, Me..... | Machias, Me. |
| 107543 | | Ga. y. | Elsto..... | 18 | 15 | 49.9 | 13.3 | 7.0 | Yct. | 2 | 30 | 1900 | Marblehead, Mass..... | New York, N. Y. |
| 213325 | | Ga. s. | Elston F..... | 7 | 5 | 32.0 | 9.6 | 4.8 | Fsh. | 1 | 15 | 1915 | Vinal Haven, Me..... | Vinal Haven, Me. |
| 211705 | | Ga. s. | Elva May..... | 7 | 5 | 30.4 | 8.5 | 2.1 | Msc. | 1 | 8 | 1913 | Otway, N. C..... | Beaufort, N. C. |
| 200700 | | Ga. s. | Elva L. Sp... .. | 74 | 49 | 79.8 | 21.4 | 9.2 | Fsh. | 12 | | 1904 | Essex, Mass..... | Boston, Mass. |
| 137055 | | Ga. s. | Elvia Alice..... | 10 | 7 | 33.1 | 11.4 | 6.0 | Fsh. | 1 | | 1903 | Bremen, Me..... | South West Harbor, Me. |
| 216375 | | Ga. p. | Elvio No. 2..... | 11 | 9 | 33.6 | 9.6 | 2.5 | Pas. | 1 | 8 | 1916 | Barfield, Ark..... | Memphis, Tenn. |
| 130744 | | Ga. s. | Elvina..... | 7 | 5 | 29.7 | 9.2 | 3.5 | Pas. | 1 | | 1899 | Port Ludlow, Wash..... | Seattle, Wash. |
| 207638 | | Ga. s. | Elvina..... | 14 | 11 | 41.0 | 11.5 | 4.5 | Pas. | 2 | 40 | 1910 | Brule, Wis..... | Duluth, Minn. |
| 211593 | | Ga. y. | Elvira..... | 95 | 64 | 67.0 | 10.1 | 4.8 | Yct. | 2 | 40 | 1905 | Brooklyn, N. Y..... | Newark, N. J. |
| 212018 | | Ga. s. | Elvira II..... | 8 | 7 | 33.0 | 9.0 | 4.2 | Frt. | 1 | 18 | 1912 | Boston, Mass..... | Boston, Mass. |
| 210602 | | Ga. s. | Elvira M..... | 6 | 6 | 24.6 | 8.5 | 3.0 | Fsh. | 1 | 6 | 1907 | Green Bay, Wis..... | Milwaukee, Wis. |
| 210469 | | Ga. s. | Elvira Stoll..... | 812 | 622 | 187.6 | 38.0 | 15.2 | Frt. | | 240 | 1918 | Portland, Oreg..... | Portland, Oreg. |
| 207735 | | Ga. y. | Elviro..... | 16 | 12 | 41.0 | 11.0 | 6.5 | Yct. | 1 | 30 | 1910 | Sharptown, Md..... | New York, N. Y. |
| 203530 | | Ga. s. | Elvira..... | 13 | 9 | 37.4 | 9.6 | 2.4 | Frt. | 3 | 25 | 1906 | Miami, Fla..... | St. Augustine, Fla. |
| 216316 | | Ga. s. | Emanelpator..... | 39 | 31 | 55.9 | 15.4 | 7.0 | Fsh. | 8 | 50 | 1918 | Gig Harbor, Wash..... | Tacoma, Wash. |
| 211485 | | Ga. s. | Emanuel..... | 11 | 5 | 48.2 | 11.2 | 3.1 | Tow. | 1 | 37 | 1913 | Elizabeth City, N. C..... | Elizabeth City, N. C. |
| 21283 | | Ga. s. | Emanuel..... | 45 | 44 | 68.5 | 19.7 | 3.8 | Frt. | 2 | 40 | 1913 | Menominee, Mich..... | Milwaukee, Wis. |
| 213287 | | Ga. s. | Emanu..... | 10 | 9 | 27.4 | 9.8 | 3.7 | Fsh. | 2 | 10 | 1915 | Green Bay, Wis..... | Do. |
| 214334 | | Ga. s. | Emaha II..... | 11 | 7 | 30.0 | 13.0 | 5.0 | Frt. | 1 | 18 | 1914 | Unser, Alaska..... | Unalaska, Alaska. |
| 211530 | | Ga. s. | Emerline K..... | 8 | 7 | 34.1 | 9.0 | 3.7 | Pas. | 2 | 20 | 1896 | Philad. Pa..... | Newark, N. J. |
| 211419 | | Ga. s. | Emerance..... | 27 | 26 | 41.8 | 11.5 | 4.8 | Pas. | 2 | 40 | 1913 | Huber Bay, N. Y..... | Cape Vincent, N. Y. |
| 207730 | | Ga. y. | Emerem..... | 18 | 16 | 45.0 | 10.2 | 5.4 | Yct. | 1 | 24 | 1910 | New York, N. Y..... | Patchogue, N. Y. |
| 201401 | | El. s. | Emul..... | 6 | 6 | 42.3 | 10.2 | 2.9 | Tow. | 2 | | 1904 | Franklin City, Va..... | Cape Charles, Va. |
| 212606 | | Ga. s. | Emilia D..... | 20 | 10 | 43.7 | 14.8 | 5.5 | Fsh. | 3 | 24 | 1914 | Rockport, Mass..... | Provincetown, Mass. |
| 136626 | | Ga. s. | Emilio M..... | 9 | 6 | 33.2 | 10.0 | 4.0 | Fsh. | 2 | | 1897 | Stanwood, Wash..... | Juneau, Alaska. |
| 200142 | | Ga. y. | Emilio S..... | 22 | 13 | 51.0 | 14.0 | 5.0 | Oys. | 1 | 50 | 1903 | Boston, Conn..... | Boston, Mass. |
| 136878 | | Ga. s. | Emily..... | 8 | 6 | 30.4 | 12.5 | 3.0 | Oys. | 1 | | 1901 | Rowayton, Conn..... | Bridgeport, Conn. |
| 137073 | | Ga. s. | Emily..... | 15 | 9 | 42.0 | 12.5 | 3.1 | Frt. | 2 | | 1903 | St. Petersburg, Fla..... | Tampa, Fla. |
| 202247 | | Ga. s. | Emily..... | 13 | 12 | 35.8 | 14.0 | 4.0 | Msc. | 2 | | 1905 | Bayonna, N. J..... | New York, N. Y. |
| 203300 | | Ga. y. | Emily..... | 36 | 32 | 57.2 | 14.4 | 5.7 | Yct. | 3 | | 1906 | Boston, Mass..... | Do. |
| 204379 | | Ga. s. | Emily..... | 11 | 7 | 47.0 | 10.2 | 3.2 | Frt. | 3 | 8 | 1907 | St. Michael, Alaska..... | St. Michael, Alaska. |
| 208812 | | Ga. s. | Emily..... | 10 | 9 | 30.0 | 8.2 | 4.0 | Fsh. | 2 | 8 | 1910 | Green Bay, Wis..... | Milwaukee, Wis. |
| 213538 | | Ga. s. | Emily..... | 12 | 8 | 37.8 | 10.7 | 2.6 | Msc. | 1 | 15 | 1915 | New Haven, Conn..... | New Haven, Conn. |
| 215595 | | Ga. s. | Emily..... | 10 | 13 | 44.4 | 14.0 | 5.4 | Wat. | 1 | 30 | 1917 | Portland, Mo..... | Philadelphia, Pa. |
| 207094 | | Ga. s. | Emily B..... | 10 | 7 | 31.3 | 10.4 | 5.1 | Pas. | 1 | | 1907 | Clinton, Conn..... | Hartford, Conn. |
| 212751 | | Ga. s. | Emily G..... | 8 | 7 | 40.4 | 12.8 | 3.8 | Frt. | 2 | 12 | 1899 | Mount Pleasant, S. C..... | Charleston, S. C. |
| 8369 | | Ga. s. | Emily J..... | 16 | 15 | 43.0 | 15.4 | 3.3 | Oys. | 1 | | 1808 | Merrick, N. Y..... | Perth Amboy, N. J. |
| 202220 | | Ga. y. | Emily Jane..... | 10 | 10 | 45.8 | 13.2 | 5.7 | Yct. | 1 | | 1905 | South Boston, Mass..... | Barnstable, Mass. |
| 207211 | | Ga. s. | Emily Mae..... | 6 | 5 | 33.4 | 9.4 | 5.9 | Msc. | 2 | 6 | 1909 | Thunderbolt, Ga..... | Newport, S. C. |
| 215514 | | Ga. s. | Emily Margarette..... | 43 | 20 | 57.2 | 10.4 | 5.4 | Frt. | 3 | 45 | 1917 | Coinjock, N. C..... | Norfolk, Va. |
| 212309 | | Ga. s. | Emily R..... | 9 | 0 | 32.1 | 9.0 | 4.1 | Fsh. | 1 | 7 | 1914 | Seattle, Wash..... | Ketchikan, Alaska. |
| 203728 | | Ga. s. | Emily Sears..... | 44 | 22 | 63.0 | 18.1 | 8.3 | Fsh. | 12 | | 1906 | Gloucester, Mass..... | Apalachicola, Fla. |
| 7050 | | Ga. s. | Emily F. Richard..... | 50 | 33 | 63.5 | 22.3 | 5.0 | Frt. | 2 | 40 | 1887 | San Francisco, Cal..... | San Francisco, Cal. |
| 201310 | | Ga. s. | Emily T..... | 11 | 10 | 38.7 | 14.0 | 4.0 | Fsh. | 2 | | 1903 | Green Bay, Wis..... | Milwaukee, Wis. |
| 135251 | | Ga. s. | Emma..... | 47 | 33 | 59.0 | 22.5 | 4.7 | Frt. | 1 | 40 | 1876 | San Rafael, Cal..... | San Francisco, Cal. |
| 136089 | | Ga. s. | Emma..... | 9 | 9 | 56.2 | 15.3 | 3.5 | Frt. | 2 | | 1889 | Solomons, Md..... | Helmets, Md. |
| 136251 | | Ga. s. | Emma..... | 11 | 11 | 40.6 | 12.0 | 3.0 | Oys. | 2 | | 1891 | Stockton, Md..... | Cape Charles, Va. |
| 130441 | | Ga. s. | Emma..... | 32 | 30 | 70.6 | 18.5 | 4.6 | Frt. | 5 | | 1894 | Plaquemines Parish, La..... | Gulfport, Miss. |
| 130451 | | Ga. s. | Emma..... | 7 | 6 | 31.6 | 12.6 | 3.0 | Msc. | 1 | | 1894 | Freeport, N. Y..... | Patchogue, N. Y. |
| 136958 | | Ga. s. | Emma..... | 27 | 14 | 49.0 | 17.5 | 5.0 | Frt. | 5 | | 1901 | Scranton, Miss..... | New Orleans, La. |
| 137040 | | Ga. s. | Emma..... | 14 | 9 | 44.9 | 12.0 | 5.0 | Fsh. | 2 | | 1902 | Suttons Bay, Mich..... | Grand Haven, Mich. |
| 209532 | | Ga. s. | Emma..... | 17 | 12 | 41.7 | 14.0 | 4.8 | Fsh. | 4 | 24 | 1911 | Bayou LaHate, Ala..... | Mobile, Ala. |
| 210168 | | Ga. s. | Emma..... | 7 | -6 | 29.4 | 10.4 | 4.0 | Fsh. | 2 | 5 | 1907 | Tampa, Fla..... | Key West, Fla. |
| 212052 | | Ga. s. | Emma..... | 26 | 17 | 42.3 | 13.4 | 5.4 | Fsh. | 5 | 30 | 1914 | Seattle, Wash..... | Seattle, Wash. |
| 216208 | | Ga. p. | Emma..... | 24 | 15 | 52.2 | 26.0 | 3.0 | Msc. | 2 | 48 | 1918 | Oswego, Mont..... | Great Falls, Mont. |
| 210594 | | Ga. s. | Emma Alice..... | 6 | 5 | 23.7 | 9.6 | 3.0 | Fsh. | 1 | 10 | 1911 | Warren, R. I..... | Providence, R. I. |
| 136598 | | Ga. s. | Emma B..... | 6 | 6 | 32.4 | 12.0 | 2.9 | Msc. | 1 | | 1897 | Atlantic City, N. J..... | Tuckerton, N. J. |

¹ Formerly st. y. ^a Agatha.
^b America.

³ Formerly ga. s. Mingaroll.
⁴ Formerly U. S. Navy Launch No. 247.

⁴ Formerly ga. y. ^a Nanna.
^b Mitha.
† Oil engine.

MERCHANT MOTOR VESSELS OF THE UNITED STATES—Continued.

| Official No. | Signal letters. | Rtg. | Name of vessel. | Gross tonnage. | Net tonnage. | Length. | Breadth. | Depth. | Service. | Crew. | Indicated horsepower. | When built. | Where built. | Home port (where permanent document issues). |
|--------------|-----------------|---------|-----------------|----------------|--------------|---------|----------|--------|----------|-------|-----------------------|-------------|-----------------------|--|
| | | | | | | Feet. | Feet. | Feet. | | | | | | |
| 210775 | | *Ga. p. | Emma B. | 14 | 14 | 60.0 | 11.0 | 2.5 | Pas. | 1 | 12 | 1012 | Muscatine, Iowa. | Des Moines, Iowa. |
| 213650 | | Ga. s. | Emma B. | 8 | 6 | 43.1 | 10.7 | 3.6 | Frt. | 1 | 14 | 1915 | Rumbley, Md. | Cape Charles, Va. |
| 136282 | | Ga. s. | Emma Crum. | 6 | 5 | 27.0 | 12.9 | 3.3 | Msc. | 1 | 1 | 1859 | Sayville, N. Y. | Patchogue, N. Y. |
| 205840 | | Ga. s. | EMMA DELLA | 7 | 5 | 32.5 | 7.2 | 2.7 | Frt. | 1 | 15 | 1905 | Grafton, Ill. | St. Louis, Mo. |
| 210051 | | Ga. s. | Emma Dick. | 8 | 5 | 30.6 | 8.7 | 3.4 | Pas. | 2 | 20 | 1012 | Tacoma, Wash. | Tacoma, Wash. |
| 136569 | | Ga. s. | Emma E. | 5 | 5 | 29.2 | 11.4 | 3.5 | Oys. | 1 | 1 | 1896 | Bridgeport, Conn. | Bridgeport, Conn. |
| 208585 | | Ga. s. | Emma E. | 13 | 11 | 33.1 | 10.0 | 4.0 | Fsh. | 1 | 20 | 1911 | Traverse City, Mich. | Traverse City, Mich. |
| 8599 | | Ga. s. | Emma Frances. | 18 | 17 | 57.0 | 14.7 | 3.0 | Fsh. | 2 | 20 | 1899 | Norwalk, Conn. | Greenport, N. Y. |
| 209351 | | Ga. s. | Emma G. | 33 | 29 | 64.5 | 15.1 | 4.6 | Fsh. | 2 | 20 | 1909 | Mays Landing, N. J. | Philadelphia, Pa. |
| 136250 | | Ga. s. | Emma Harvey. | 11 | 11 | 37.0 | 14.0 | 3.5 | Frt. | 2 | 15 | 1891 | Back Bay, Miss. | Pensacola, Fla. |
| 136591 | | Ga. s. | Emma Hawkins. | 40 | 24 | 68.2 | 18.7 | 4.2 | Frt. | 7 | 20 | 1898 | Madisonville, La. | New Orleans, La. |
| 7850 | | Ga. s. | Emma Hendrix. | 27 | 14 | 40.1 | 12.5 | 4.8 | Fsh. | 3 | 40 | 1913 | Piermont, N. Y. | Patchogue, N. Y. |
| 211017 | | Ga. s. | Emma Jean. | 20 | 14 | 40.1 | 13.6 | 3.8 | Oys. | 1 | 1 | 1897 | Seattle, Wash. | Juneau, Alaska. |
| 136630 | | Ga. s. | Emma L. | 7 | 5 | 38.1 | 12.7 | 3.3 | Oys. | 1 | 1 | 1897 | Patchogue, N. Y. | Bridgeport, Conn. |
| 136450 | | Ga. s. | Emma Louise. | 7 | 6 | 38.1 | 12.7 | 3.3 | Oys. | 1 | 1 | 1897 | Morgan City, La. | Port Arthur, Tex. |
| 136183 | | Ga. s. | Emma M. | 6 | 4 | 29.6 | 13.0 | 3.3 | Fsh. | 1 | 1 | 1891 | Patchogue, N. Y. | Greenport, N. Y. |
| 136849 | | Ga. s. | Emma M. | 11 | 10 | 35.9 | 12.6 | 2.9 | Msc. | 2 | 20 | 1900 | Bay St. Louis, Mo. | Portland, Ore. |
| 203013 | | Ga. s. | Emma M. | 11 | 9 | 64.0 | 12.6 | 3.2 | Fsh. | 1 | 20 | 1908 | St. Andrews, Fla. | Jacksonville, Fla. |
| 210096 | | Ga. s. | Emma N. | 14 | 10 | 41.4 | 11.5 | 4.8 | Frt. | 2 | 40 | 1912 | Chicago, Ill. | Chicago, Ill. |
| 135740 | | Ga. s. | Emma R. | 8 | 7 | 32.0 | 14.0 | 3.6 | Pas. | 3 | 1 | 1883 | Gravesend, N. Y. | Newark, N. J. |
| 214988 | | Ga. s. | EMMA R. | 59 | 29 | 87.2 | 17.0 | 4.8 | Frt. | 3 | 1 | 1917 | Bath, Me. | New York, N. Y. |
| 206956 | | Ga. s. | Emma T. | 8 | 5 | 42.0 | 11.0 | 3.0 | Mso. | 1 | 12 | 1909 | Morgan City, La. | Morgan City, La. |
| 207087 | | Ga. s. | Emma T. | 6 | 5 | 32.6 | 9.3 | 2.5 | Pas. | 1 | 10 | 1908 | Ponce Park, Fla. | St. Augustine, Fla. |
| 209520 | | Ga. s. | Emma Virginia. | 28 | 10 | 68.2 | 15.5 | 5.3 | Fsh. | 15 | 40 | 1912 | Pocomoke City, Md. | Reedville, Va. |
| 136515 | | Ga. s. | Emma W. | 19 | 18 | 44.0 | 15.0 | 4.0 | Frt. | 2 | 2 | 1895 | Berkley, Va. | Norfolk, Va. |
| 7971 | | Ga. s. | Emma O. Berry. | 15 | 14 | 30.2 | 14.6 | 5.7 | Frt. | 2 | 8 | 1866 | Noank, Conn. | Portland, Me. |
| 201143 | | Ga. s. | Emma K. Reed. | 94 | 50 | 94.4 | 20.5 | 6.4 | Tow. | 4 | 1 | 1904 | St. Michaels, Md. | Philadelphia, Pa. |
| 136807 | | Ga. s. | Emma L. Sack. | 6 | 0 | 28.5 | 12.1 | 2.8 | Frt. | 1 | 1 | 1900 | Ocean City, N. J. | Do. |
| 135484 | | Ga. s. | Emma R. Martin. | 6 | 5 | 28.5 | 11.3 | 3.0 | Pas. | 1 | 1 | 1880 | Port Chester, N. Y. | Bridgeport, Conn. |
| 135326 | | Ga. s. | Emma B. Osler. | 23 | 13 | 62.6 | 17.0 | 5.5 | Frt. | 2 | 2 | 1878 | Essex, Mass. | Portsmouth, N. H. |
| 206634 | | Ga. s. | Emma S. Olson. | 9 | 9 | 31.7 | 9.7 | 3.0 | Fsh. | 1 | 14 | 1909 | Frankfort, Mich. | Grand Haven, Mich. |
| 136078 | | Ga. s. | Emma W. Somers. | 15 | 9 | 55.0 | 15.0 | 4.2 | Frt. | 2 | 2 | 1899 | St. Peters, Md. | Reedville, Va. |
| 200109 | | Ga. s. | Emmie. | 9 | 0 | 33.1 | 9.9 | 3.9 | Fsh. | 1 | 14 | 1909 | Ketchikan, Alaska. | Ketchikan, Alaska. |
| 205489 | | Ga. s. | Emmons. | 14 | 9 | 40.0 | 12.0 | 4.1 | Frt. | 2 | 30 | 1907 | Tilghman Island, Md. | Baltimore, Md. |
| 200371 | | Ga. s. | Emmy. | 13 | 8 | 42.3 | 13.6 | 3.5 | Frt. | 1 | 12 | 1909 | Liverpool, Tex. | Galveston, Tex. |
| 209755 | | Ga. p. | Emperor. | 124 | 70 | 107.0 | 22.0 | 5.9 | Pas. | 4 | 200 | 1912 | Los Angeles, Cal. | Los Angeles, Cal. |
| 207191 | | Ga. s. | Empire. | 15 | 10 | 48.7 | 13.0 | 5.3 | Frt. | 1 | 100 | 1910 | Stoekton, Cal. | Do. |
| 208310 | | Ga. s. | Empire. | 15 | 10 | 50.3 | 13.8 | 6.1 | Frt. | 2 | 50 | 1911 | Empire, Ore. | Astoria, Ore. |
| 214776 | | Ga. s. | Empire. | 10 | 7 | 38.0 | 11.5 | 4.2 | Frt. | 2 | 30 | 1914 | Great Kills, N. Y. | New York, N. Y. |
| 136384 | | Ga. s. | Empress. | 14 | 13 | 43.0 | 16.6 | 3.9 | Oys. | 1 | 1 | 1893 | Tres Palacios, Tex. | Port Lavaca, Tex. |
| 136840 | | Ga. s. | Empress. | 8 | 7 | 30.6 | 12.0 | 4.0 | Mso. | 2 | 8 | 1898 | Wickford, R. I. | New Bedford, Mass. |
| 200487 | | Ga. s. | Empress. | 14 | 11 | 62.0 | 9.6 | 3.3 | Frt. | 2 | 25 | 1902 | Astoria, N. Y. | Philadelphia, Pa. |
| 202834 | | Ga. p. | Empress. | 20 | 20 | 77.5 | 18.4 | 2.7 | Pas. | 4 | 65 | 1906 | Terminal Island, Cal. | Los Angeles, Cal. |
| 203835 | | Ga. s. | Empress. | 8 | 6 | 35.3 | 11.0 | 4.3 | Pas. | 2 | 1 | 1906 | New Orleans, La. | New Orleans, La. |
| 204790 | | Ga. s. | Empress. | 66 | 45 | 83.1 | 16.2 | 7.6 | Pas. | 3 | 150 | 1907 | Oakland, Cal. | San Francisco, Cal. |
| 208524 | | Ga. s. | Empress. | 14 | 12 | 42.5 | 11.5 | 4.6 | Pas. | 3 | 20 | 1911 | Ajijic, Mich. | Apalachicola, Fla. |
| 208993 | | Ga. s. | Empress. | 6 | 5 | 33.5 | 9.0 | 2.7 | Mso. | 1 | 12 | 1911 | Wit, N. O. | Beaufort, N. O. |
| 209478 | | Ga. s. | Empress. | 8 | 7 | 28.4 | 8.3 | 3.8 | Pas. | 2 | 10 | 1910 | Green Bay, Wis. | Milwaukee, Wis. |
| 209679 | | Ga. s. | Empress. | 04 | 37 | 76.0 | 17.6 | 7.0 | Fsh. | 3 | 30 | 1912 | Eliza Island, Wash. | Unalaska, Alaska. |
| 211839 | | Ga. s. | Empress. | 23 | 15 | 42.5 | 13.3 | 5.0 | Fsh. | 2 | 20 | 1913 | Seattle, Wash. | Seattle, Wash. |
| 211917 | | Ga. s. | Empress. | 10 | 7 | 38.0 | 8.2 | 2.9 | Mso. | 1 | 16 | 1914 | Atlantic, N. O. | Beaufort, N. O. |
| 206176 | | *Ga. p. | Enrico. | 12 | 12 | 51.0 | 10.8 | 2.0 | Pas. | 2 | 20 | 1909 | Hartford, Ky. | Evansville, Ind. |
| 214130 | | Ga. s. | Enchantress. | 10 | 9 | 34.0 | 10.2 | 4.0 | Mso. | 1 | 30 | 1916 | Charlevoix, Mich. | Grand Haven, Mich. |
| 213306 | LFKJ | Ga. y. | Enchantress II. | 35 | 24 | 73.3 | 13.0 | 6.7 | Frt. | 3 | 360 | 1915 | Camden, N. J. | Philadelphia, Pa. |
| 206851 | | Ga. s. | Endeavor. | 11 | 0 | 35.0 | 12.7 | 4.9 | Fsh. | 3 | 25 | 1911 | Long Branch, N. J. | Do. |
| 213601 | | Ga. s. | Endeavor. | 6 | 6 | 23.5 | 8.4 | 3.6 | Pas. | 1 | 7 | 1901 | Milwaukee, Wis. | Milwaukee, Wis. |
| 136671 | KNHP | Ga. s. | Endon. | 61 | 42 | 89.3 | 14.1 | 8.7 | Frt. | 5 | 60 | 1898 | New York, N. Y. | Boston, Mass. |
| 135508 | | Ga. s. | Energy. | 12 | 8 | 35.4 | 13.6 | 3.0 | Frt. | 3 | 12 | 1884 | Norfolk, Va. | Norfolk, Va. |
| 206401 | | Ga. s. | Energy. | 12 | 8 | 40.0 | 9.9 | 4.4 | Frt. | 1 | 25 | 1909 | Mount Vernon, Wash. | Pt. Angeles, Wash. |
| 81813 | KRQM | Ga. y. | Engadine. | 28 | 26 | 60.1 | 12.4 | 4.2 | Frt. | 1 | 2 | 1901 | Astoria, N. Y. | Wilmington, Del. |
| 209704 | | Ga. s. | Enos. | 23 | 15 | 41.0 | 13.3 | 5.8 | Fsh. | 7 | 27 | 1912 | Boulevard, Wash. | Seattle, Wash. |
| 212346 | LDMQ | Ga. y. | Ensign. | 30 | 23 | 64.1 | 11.3 | 5.7 | Frt. | 2 | 70 | 1914 | West Lynn, Mass. | New York, N. Y. |
| 209699 | | Ga. s. | Ensign. | 10 | 8 | 43.4 | 9.0 | 4.0 | Frt. | 2 | 20 | 1907 | Grand Haven, Mich. | Grand Haven, Mich. |
| 136217 | | Ga. s. | Enterprise. | 23 | 21 | 45.5 | 19.0 | 4.0 | Frt. | 1 | 25 | 1891 | Frogport, N. Y. | Patchogue, N. Y. |
| 201713 | | Ga. s. | Enterprise. | 14 | 9 | 47.0 | 12.0 | 2.8 | Pas. | 2 | 40 | 1899 | West Palm Beach, Fla. | St. Augustine, Fla. |
| 204976 | | Ga. s. | Enterprise. | 10 | 5 | 47.7 | 11.3 | 2.8 | Frt. | 3 | 20 | 1908 | New Orleans, La. | New Orleans, La. |
| 205049 | | Ga. s. | Enterprise. | 22 | 17 | 53.0 | 14.2 | 5.5 | Frt. | 2 | 50 | 1908 | Coquille, Ore. | Astoria, Ore. |
| 205838 | | Ga. s. | Enterprise. | 11 | 7 | 34.9 | 11.0 | 4.3 | Fsh. | 1 | 12 | 1908 | Klawook, Alaska. | Sulzer, Alaska. |
| 205987 | | Ga. s. | Enterprise. | 8 | 8 | 50.0 | 13.0 | 3.1 | Pas. | 1 | 40 | 1907 | Flour Bluff, Tex. | Port Aransas, Tex. |
| 206332 | | Ga. s. | Enterprise. | 14 | 9 | 43.2 | 12.8 | 3.2 | Frt. | 3 | 25 | 1909 | New Orleans, La. | New Orleans, La. |
| 206871 | | *Ga. p. | Enterprise. | 11 | 11 | 53.9 | 10.0 | 2.5 | Frt. | 2 | 15 | 1909 | Concord, Tenn. | Chattanooga, Tenn. |
| 207338 | | Ga. s. | Enterprise. | 13 | 8 | 43.5 | 9.0 | 2.8 | Pas. | 2 | 44 | 1910 | Palacios, Tex. | Galveston, Tex. |
| 215301 | | Ga. s. | Enterprise. | 11 | 7 | 30.8 | 10.5 | 3.6 | Fsh. | 2 | 12 | 1917 | Juneau, Alaska. | Juneau, Alaska. |

1 Formerly *ga. p. Hartford.

1 Formerly ga. y. a Wiltco.
b Wacoutah.

MERCHANT MOTOR VESSELS OF THE UNITED STATES—Continued.

| Official No. | Signal letters. | Rtg. | Name of vessel. | Gross tonnage. | Net tonnage. | Length. | Breadth. | Depth. | Service. | Crew. | Indicated horsepower. | When built. | Where built. | Home port (where permanent ment issues). |
|--------------|-----------------|--------|-----------------------|----------------|--------------|---------|----------|--------|----------|-------|-----------------------|-------------|-----------------------------|--|
| 203404 | | Ga. s. | Eola..... | 9 | 8 | 34.5 | 10.0 | 2.0 | Pas. | 2 | 20 | 1910 | Key West, Fla..... | Key West, Fla. |
| 211531 | | Ga. s. | Eola..... | 32 | 15 | 55.7 | 12.0 | 5.5 | Pas. | 1 | 80 | 1912 | Salem, Oreg..... | Portland, Oreg. |
| 207059 | | Ga. y. | Folls..... | 18 | 15 | 44.1 | 10.2 | 7.4 | Yot. | 2 | 25 | 1909 | Stamford, Conn..... | Washington, D. C. |
| 212424 | | Ga. s. | Erah..... | 9 | 6 | 40.1 | 9.5 | 3.9 | Mso. | 1 | 14 | 1914 | Atlantic, N. C..... | Beaufort, N. O. |
| 136957 | | Ga. s. | Erona I..... | 34 | 17 | 63.4 | 18.4 | 3.5 | Oys. | 4 | | 1901 | Biloxi, Miss..... | Mobile, Ala. |
| 136041 | | Ga. s. | Eretha Murray..... | 7 | 7 | 44.8 | 14.5 | 3.0 | Frt. | 4 | | 1897 | Mount Vernon, Md..... | Annapolis, Md. |
| 136317 | | Ga. s. | Eric..... | 14 | 9 | 42.0 | 14.1 | 4.2 | Oys. | 3 | | 1900 | New Haven, Conn..... | New Haven, Conn. |
| 208586 | | Ga. s. | Erlo M..... | 8 | 7 | 24.6 | 9.6 | 4.0 | Fsh. | 2 | 18 | 1911 | Cheboygan, Mich..... | Grand Haven, Mich. |
| 209020 | | Ga. s. | Erlin..... | 14 | 12 | 51.2 | 10.8 | 4.0 | Pas. | 2 | 20 | 1911 | Georgetown, S. C..... | Beaufort, S. O. |
| 200778 | | Ga. s. | Erma..... | 13 | 11 | 40.0 | 10.8 | 4.5 | Pas. | 1 | 30 | 1909 | Mount Vernon, Wash..... | Seattle, Wash. |
| 209930 | | Ga. s. | Erma..... | 11 | 8 | 45.0 | 13.0 | 4.0 | Pas. | 1 | 24 | 1912 | Harrisburg, Tex..... | Port Arthur, Tex. |
| 200754 | | Ga. s. | Erma May..... | 9 | 7 | 25.9 | 10.7 | 2.9 | Pas. | 1 | 12 | 1901 | Smiths Point, Tex..... | Galveston, Tex. |
| 201952 | | Ga. s. | Erna M. Lucas..... | 14 | 11 | 40.5 | 12.3 | 3.9 | Pas. | 2 | 20 | 1905 | Charleston, S. O..... | Charleston, S. O. |
| 200756 | | Ga. s. | Ernestino D..... | 19 | 10 | 51.5 | 17.8 | 3.8 | Oys. | 3 | 35 | 1909 | Biloxi, Miss..... | Gulfport, Miss. |
| 136426 | | Ga. y. | Ernst Langhammer..... | 17 | 16 | 57.0 | 17.0 | 4.2 | Frt. | 2 | | 1894 | Pocomoke City, Md..... | Baltimore, Md. |
| 213920 | | Ga. y. | Eronah..... | 48 | 47 | 64.2 | 12.0 | 2.8 | Yot. | 3 | 24 | 1905 | Green Bay, Wis..... | Milwaukee, Wis. |
| 215999 | LJNF | Ga. s. | Erris..... | 1,582 | 1,226 | 230.2 | 44.2 | 18.7 | Frt. | 20 | 610 | 1917 | Portland, Oreg..... | Portland, Oreg. |
| 207130 | LJDW | Ga. y. | Ertanax..... | 52 | 43 | 68.6 | 13.7 | 7.1 | Yot. | 4 | 250 | 1909 | Marblehead, Mass..... | New York, N. Y. |
| 209381 | | Ga. y. | Erville..... | 41 | 29 | 62.0 | 13.4 | 7.3 | Yot. | 2 | 100 | 1911 | Cleveland, Ohio..... | Do. |
| 211404 | | Ga. s. | Ervma..... | 8 | 8 | 27.3 | 11.5 | 4.0 | Pas. | 1 | 12 | 1913 | West Barrington, R. I..... | Providence, R. I. |
| 213841 | | Ga. s. | Escapado..... | 21 | 17 | 42.7 | 12.4 | 5.5 | Fsh. | 2 | 28 | 1915 | Seattle, Wash..... | Seattle, Wash. |
| 207452 | | Ga. s. | Esco..... | 6 | 6 | 29.8 | 8.8 | 3.3 | Frt. | 1 | | 1910 | Atlantic City, N. J..... | Philadelphia, Pa. |
| 201145 | | Ga. s. | Escort..... | 8 | 6 | 40.7 | 9.0 | 3.0 | Pas. | 1 | | 1907 | Bolovue, Wash..... | Pt. Townsend, Wash. |
| 208929 | | Ga. s. | Escort..... | 28 | 15 | 16.1 | 16.3 | 4.9 | Tow. | 1 | 80 | 1911 | Prosper, Oreg..... | San Francisco, Cal. |
| 210105 | | Ga. s. | Escort..... | 20 | 25 | 59.7 | 13.6 | 5.5 | Pas. | 1 | 80 | 1912 | Winthrop, Mass..... | Boston, Mass. |
| 210054 | LOKS | Ga. y. | Estad..... | 62 | 51 | 85.2 | 13.4 | 7.3 | Yot. | 0 | 309 | 1911 | East Portchester, Conn..... | New York, N. Y. |
| 215701 | LJCR | Ga. s. | Estad..... | 1,001 | 1,252 | 237.0 | 44.2 | 10.0 | Frt. | 19 | 1,200 | 1917 | Portland, Oreg..... | Portland, Oreg. |
| 210329 | LCMT | Ga. y. | Esperanza..... | 40 | 27 | 63.1 | 17.2 | 8.0 | Yot. | 4 | 33 | 1912 | Easton, Md..... | Baltimore, Md. |
| 135690 | KCDW | Ga. y. | Espirito..... | 10 | 17 | 40.0 | 10.0 | 5.4 | Yot. | 1 | | 1883 | New Rochelle, N. Y..... | New York, N. Y. |
| 210534 | | Ga. s. | Essu..... | 9 | 7 | 32.5 | 10.2 | 4.5 | Fsh. | 1 | 9 | 1918 | Seattle, Wash..... | Seattle, Wash. |
| 203128 | | Ga. s. | Esta V. Bueno..... | 10 | 7 | 35.0 | 10.0 | 3.0 | Pas. | 1 | 20 | 1903 | Hogulim, Wash..... | Do. |
| 213919 | | Ga. s. | Estal II..... | 12 | 14 | 64.1 | 17.2 | 3.0 | Frt. | 1 | 50 | 1916 | Newport, Ky..... | Louisville, Ky. |
| 135190 | | Ga. s. | Estalla..... | 6 | 6 | 26.7 | 11.7 | 3.8 | Frt. | 1 | 14 | 1878 | Myrtle, Conn..... | Hridgeport, Conn. |
| 135274 | | Ga. s. | Estalla..... | 33 | 19 | 54.5 | 18.2 | 5.5 | Frt. | 4 | 25 | 1877 | Noank, Conn..... | Galveston, Tex. |
| 135762 | | Ga. s. | Estalla..... | 10 | 9 | 46.0 | 14.0 | 3.3 | Frt. | 4 | 2 | 1884 | St. Michaels, Md..... | Reedville, Va. |
| 201127 | | Ga. s. | Estalla..... | 13 | 0 | 39.0 | 11.5 | 4.0 | Pas. | 1 | | 1904 | Ballard, Wash..... | Seattle, Wash. |
| 205570 | | Ga. s. | Estalla..... | 5 | 5 | 25.0 | 12.2 | 2.8 | Pas. | 1 | | 1904 | Port Republic, N. J..... | Porter, N. J. |
| 201627 | | Ga. s. | Estalla A..... | 10 | 7 | 34.1 | 11.8 | 3.0 | Fsh. | 1 | | 1904 | Bremen, Me..... | Rockland, Me. |
| 136738 | | Ga. s. | Estalla Townsend..... | 7 | 7 | 32.7 | 13.1 | 3.7 | Pas. | 1 | | 1899 | Atlantic City, N. J..... | Philadelphia, Pa. |
| 135870 | | Ga. s. | Estello..... | 15 | 13 | 42.5 | 14.5 | 3.8 | Frt. | 2 | 24 | 1880 | Key West, Fla..... | Key West, Fla. |
| 136172 | | Ga. s. | Estello..... | 7 | 7 | 36.9 | 13.2 | 3.5 | Frt. | 2 | 8 | 1891 | Bon Secour, Ala..... | Mobile, Ala. |
| 130502 | | Ga. s. | Estello..... | 9 | 8 | 32.0 | 13.7 | 3.7 | Frt. | 2 | | 1890 | Woodville, S. O..... | Charleston, S. O. |
| 200200 | | Ga. s. | Estello..... | 7 | 7 | 33.6 | 12.4 | 3.2 | Fsh. | 2 | 8 | 1902 | Carrabelle, Fla..... | Tampa, Fla. |
| 207017 | | Ga. p. | Estello D..... | 13 | 13 | 62.5 | 19.4 | 2.2 | Mso. | 2 | 20 | 1909 | Ravenswood, W. Va..... | Nashville, Tenn. |
| 135837 | | Ga. s. | Estello G..... | 6 | 6 | 31.0 | 12.0 | 3.0 | Oys. | 1 | | 1885 | Sayville, N. Y..... | Bridgeport, Conn. |
| 130245 | | Ga. s. | Esther..... | 10 | 9 | 51.5 | 13.8 | 3.2 | Frt. | 5 | 7 | 1891 | St. Peters, Md..... | Crisfield, Md. |
| 137011 | | Ga. s. | Esther..... | 7 | 6 | 42.3 | 10.4 | 2.7 | Oys. | 2 | | 1903 | Chincoteague, Va..... | Norfolk, Va. |
| 202256 | | Ga. s. | Esther..... | 5 | 6 | 31.8 | 11.5 | 3.1 | Frt. | 1 | 0 | 1905 | Somers Point, N. J..... | Philadelphia, Pa. |
| 202951 | | Ga. s. | Esther..... | 10 | 7 | 27.0 | 13.8 | 3.8 | Frt. | 1 | | 1905 | Huntington, N. Y..... | New York, N. Y. |
| 201059 | | Ga. s. | Esther..... | 11 | 7 | 50.0 | 9.0 | 4.0 | Pas. | 2 | | 1902 | Wayzata, Minn..... | St. Paul, Minn. |
| 205655 | | Ga. s. | Esther..... | 5 | 5 | 23.7 | 11.3 | 3.8 | Fsh. | 1 | 6 | 1908 | Osterville, Mo..... | Barnstable, Mass. |
| 212469 | | Ga. s. | Esther..... | 11 | 9 | 46.5 | 10.5 | 4.0 | Pas. | 2 | 28 | 1913 | Milwaukee, Wis..... | Milwaukee, Wis. |
| 209303 | LCFW | Ga. y. | Esther D..... | 25 | 17 | 50.0 | 12.8 | 5.0 | Yot. | 2 | 50 | 1911 | Camden, N. J..... | New York, N. Y. |
| 210520 | | Ga. s. | Esther M..... | 13 | 8 | 32.8 | 8.0 | 3.9 | Fsh. | 2 | 20 | 1918 | Larsmont, Minn..... | Duluth, Minn. |
| 8470 | | Ga. s. | Esther Fraser..... | 23 | 21 | 44.8 | 17.8 | 4.7 | Oys. | 3 | | 1868 | Patchogue, N. Y..... | Pert Amboy, N. J. |
| 214321 | | Ga. s. | Etha S..... | 6 | 6 | 20.3 | 8.8 | 2.5 | Fsh. | 1 | 14 | 1907 | St. James, Mich..... | Grand Haven, Mich. |
| 208308 | | Ga. s. | Ethal M..... | 12 | 11 | 34.5 | 9.7 | 4.1 | Tow. | 2 | 21 | 1909 | Green Bay, Wis..... | Milwaukee, Wis. |
| 130305 | | Ga. s. | Ethel..... | 8 | 8 | 34.4 | 14.3 | 3.6 | Mso. | 1 | | 1893 | Patchogue, N. Y..... | Greenport, N. Y. |
| 136610 | | Ga. s. | Ethel..... | 8 | 8 | 33.0 | 10.0 | 5.0 | Fsh. | 1 | | 1897 | Friendship, Me..... | Portland, Me. |
| 136608 | | Ga. s. | Ethel..... | 12 | 8 | 47.0 | 10.3 | 3.3 | Frt. | 1 | | 1898 | Warrenton, Oreg..... | Astoria, Oreg. |
| 136990 | | Ga. s. | Ethel..... | 10 | 7 | 32.6 | 14.4 | 3.8 | Fsh. | 3 | 8 | 1902 | Scranton, Miss..... | Gulfport, Miss. |
| 137017 | | Ga. s. | Ethel..... | 6 | 0 | 27.0 | 10.8 | 5.2 | Fsh. | 2 | | 1902 | Friendship, Me..... | Portland, Me. |
| 202091 | | Ga. s. | Ethel..... | 10 | 14 | 46.8 | 16.3 | 8.0 | Fsh. | 2 | | 1905 | Swans Island, Me..... | Castine, Me. |
| 201355 | | Ga. s. | Ethel..... | 11 | 11 | 47.8 | 14.3 | 3.7 | Frt. | 3 | 25 | 1907 | Neponset, Mass..... | Newport, R. I. |
| 205704 | | Ga. s. | Ethel..... | 12 | 8 | 38.0 | 12.2 | 3.9 | Pas. | 2 | 25 | 1908 | Holly Oak, Del..... | Wilmington, Del. |
| 207733 | | Ga. s. | Ethel..... | 13 | 7 | 36.7 | 11.1 | 4.0 | Pas. | 1 | 20 | 1905 | Charleston, S. O..... | Savannah, Ga. |
| 213436 | | Ga. s. | Ethel..... | 3 | 6 | 31.8 | 9.6 | 3.6 | Fsh. | 1 | 10 | 1915 | Seattle, Wash..... | Seattle, Wash. |
| 216102 | LJWC | Ga. s. | Ethel..... | 718 | 555 | 170.3 | 36.1 | 15.2 | Frt. | 11 | 400 | 1918 | Portland, Oreg..... | Portland, Oreg. |
| 210688 | | Ga. s. | Ethel Alice..... | 13 | 7 | 45.0 | 10.0 | 3.0 | Oys. | 2 | 10 | 1912 | Carters Creek, Va..... | Reedville, Va. |
| 212151 | | Ga. s. | Ethel B..... | 15 | 12 | 58.5 | 13.7 | 2.3 | Pas. | 1 | 50 | 1914 | Seabrook, Tex..... | Houston, Tex. |
| 200890 | | Ga. s. | Ethel C..... | 9 | 8 | 30.0 | 8.1 | 4.2 | Frt. | 2 | | 1904 | Bridgeton, N. J..... | Philadelphia, Pa. |
| 212198 | | Ga. s. | Ethel G..... | 0 | 7 | 39.1 | 10.7 | 2.3 | Mso. | 1 | 27 | 1911 | Bogue, N. C..... | Wilmington, N. O. |
| 136394 | | Ga. s. | Ethel H..... | 18 | 9 | 57.0 | 14.8 | 4.3 | Mso. | 2 | | 1893 | Fairmount, Md..... | Newport News, Va. |

† Formerly ga. y. Sepoy.
‡ Formerly ga. y. Magnolia.

§ Formerly ga. y. (a) Millie K.
(b) Pauline.

† Twin screw.
‡ Oil engine.

MERCHANT MOTOR VESSELS OF THE UNITED STATES—Continued.

| Official No. | Signal letters. | Rtg. | Name of vessel. | Gross tonnage. | Net tonnage. | Length. | Breadth. | Depth. | Service. | Crew. | Indicated horsepower. | When built. | Where built. | Home port (where permanent licenses). | |
|--------------|-----------------|--------|-------------------|----------------|--------------|------------|-----------|--------|----------|-------|-----------------------|-------------|-------------------------|---------------------------------------|----------------|
| 208202 | | Ga. s. | Ethel H. | 14 | 10 | Feet. 44.8 | Feet. 7.7 | 4.6 | Fsh. | 1 | 38 | 1910 | Wilmington, Cal. | Los Angeles, Cal. | |
| 208999 | | Ga. s. | Ethel J. | 12 | 9 | 44.0 | 11.3 | 4.4 | Fsh. | 2 | 60 | 1911 | Barcelona, N. Y. | Sandusky, Ohio. | |
| 136835 | | Ga. s. | Ethel M. | 8 | 8 | 31.2 | 10.3 | 5.3 | Fsh. | 2 | 1900 | 1900 | Deer Isle, Me. | Stonington, Me. | |
| 207288 | | Ua. s. | Ethel M. | 12 | 10 | 33.5 | 15.0 | 4.0 | Frt. | 2 | 20 | 1910 | Edgartown, Mass. | Vineyard Haven, Mass. | |
| 212729 | | Ga. s. | Ethel Marlon. | 29 | 10 | 64.5 | 16.5 | 6.3 | Cod. | 6 | 60 | 1914 | Thomaston, Me. | Do. | |
| 210798 | | Ga. s. | Ethel May. | 14 | 11 | 37.0 | 14.6 | 4.7 | Frt. | 1 | 15 | 1911 | Charleston, S. C. | Charleston, S. C. | |
| 136728 | | Ga. s. | Ethel Q. | 24 | 20 | 63.4 | 15.9 | 4.7 | Frt. | 3 | 1899 | 1899 | Marco, Fla. | Key West, Fla. | |
| 215095 | | Ga. s. | Ethel S. | 10 | 9 | 30.6 | 9.3 | 3.3 | Fsh. | 1 | 40 | 1917 | Charlevoix, Mich. | Grand Haven, Mich. | |
| 205701 | | Ga. s. | Ethel B. Penny. | 94 | 58 | 99.5 | 22.7 | 9.8 | Fsh. | 16 | 75 | 1908 | Gloucester, Mass. | Boston, Mass. | |
| 136804 | | Ga. s. | Ethel E. Young. | 5 | 5 | 26.0 | 10.9 | 3.5 | Fsh. | 1 | 1900 | 1900 | Wellfleet, Mass. | Provincetown, Mass. | |
| 214508 | | Ga. s. | Ethel S. Huff. | 21 | 12 | 42.6 | 14.0 | 6.4 | Fsh. | 4 | 15 | 1916 | Kennobunkport, Me. | Portland, Me. | |
| 203493 | KVPL | Ga. y. | Ethelsa. | 25 | 17 | 60.0 | 10.0 | 6.5 | Fsh. | 2 | 300 | 1906 | East Greenwich, R. I. | New York, N. Y. | |
| 209587 | | Ga. s. | Etolin. | 18 | 12 | 43.0 | 13.0 | 6.0 | Fsh. | 1 | 7 | 30 | 1912 | Seattle, Wash. | Seattle, Wash. |
| 209947 | | Ga. s. | Etolin. | 18 | 12 | 53.0 | 12.9 | 5.1 | Frt. | 1 | 60 | 1912 | Astoria, Oreg. | Astoria, Oreg. | |
| 210885 | | Ga. s. | Etowah. | 13 | 11 | 35.0 | 10.5 | 4.0 | Pas. | 2 | 24 | 1909 | Palatka, Fla. | Jacksonville, Fla. | |
| 211967 | | Ga. p. | Etowah. | 34 | 31 | 64.8 | 16.0 | 2.6 | Frt. | 3 | 20 | 1914 | Marked Tree, Ark. | New Orleans, La. | |
| 135704 | | Ga. s. | Etta. | 25 | 17 | 60.3 | 11.6 | 5.0 | Fsh. | 2 | 60 | 1833 | Boston, Mass. | Nachias, Me. | |
| 208325 | | Ga. s. | Etta. | 9 | 8 | 29.8 | 12.4 | 3.9 | Frt. | 2 | 8 | 1911 | Remleys Point, S. C. | Charleston, S. C. | |
| 136503 | | Ga. s. | Etta B. | 33 | 21 | 67.0 | 18.0 | 4.9 | Frt. | 5 | 1835 | 1835 | Benicia, Cal. | San Francisco, Cal. | |
| 136792 | | Ga. s. | Etta B. | 13 | 11 | 44.0 | 13.6 | 7.0 | Fsh. | 4 | 1900 | 1900 | St. George, Me. | Portland, Me. | |
| 205706 | | Ga. p. | Etta D. | 11 | 9 | 49.0 | 12.0 | 3.5 | Oys. | 4 | 1883 | 1883 | Des Allemands, La. | Morgan City, La. | |
| 135708 | | Ga. s. | Etta Davis. | 10 | 10 | 35.5 | 12.6 | 5.5 | Fsh. | 4 | 1885 | 1885 | Long Island, Me. | Sebang, Me. | |
| 136787 | | Ga. s. | Etta E. | 5 | 5 | 31.2 | 9.4 | 3.6 | Frt. | 1 | 30 | 1895 | Long Island City, N. Y. | Fall River, Mass. | |
| 117088 | | Ga. s. | Etta K. | 14 | 14 | 41.5 | 15.0 | 4.4 | Fsh. | 2 | 36 | 1901 | Atlantic City, N. J. | Philadelphia, Pa. | |
| 136534 | | Ga. s. | Etta May. | 11 | 11 | 37.0 | 13.7 | 4.7 | Pas. | 1 | 1896 | 1896 | Daytona, Fla. | St. Augustine, Fla. | |
| 203046 | | Ga. s. | Etta M. Wilson. | 13 | 8 | 46.3 | 12.4 | 4.2 | Frt. | 2 | 1906 | 1906 | Eastport, Me. | Eastport, Me. | |
| 136480 | | Ga. s. | Etta V. Phillips. | 8 | 8 | 48.7 | 13.6 | 4.2 | Frt. | 1 | 1894 | 1894 | Taylor's Island, Md. | Cri-File, Md. | |
| 137003 | | Ga. s. | Etta and Lena. | 9 | 6 | 37.0 | 13.0 | 4.6 | Fsh. | 2 | 1902 | 1902 | Mystic, Conn. | N. S. Lea Fen, Conn. | |
| 207458 | | Ga. p. | Eudora. | 20 | 20 | 50.0 | 20.3 | 2.8 | Fer. | 2 | 1910 | 1910 | Wheeler, S. Dak. | Pembina, S. Dak. | |
| 214274 | | Ga. p. | Euell S. | 5 | 5 | 58.0 | 9.7 | 2.0 | Frt. | 1 | 15 | 1916 | Creston, W. Va. | Pittsburgh, Pa. | |
| 136557 | | Ga. s. | Eugene. | 5 | 5 | 23.0 | 11.1 | 3.6 | Cod. | 1 | 8 | 1896 | Osterville, Mass. | Barnstable, Mass. | |
| 208525 | | Ga. s. | Eugene. | 12 | 11 | 30.6 | 9.1 | 4.2 | Fsh. | 2 | 8 | 1906 | Marlton, Wis. | Milwaukee, Wis. | |
| 214200 | | Ga. p. | Eugene. | 7 | 7 | 49.3 | 10.0 | 2.0 | Pas. | 1 | 7 | 1914 | Charleston, W. Va. | Pittsburgh, Pa. | |
| 136327 | | Ga. s. | Eugene H. Brown. | 14 | 10 | 58.0 | 15.4 | 4.0 | Msc. | 2 | 1892 | 1892 | Orlando, Md. | Cape Charles, Va. | |
| 207752 | | Ga. s. | Eugenia. | 11 | 8 | 30.8 | 11.0 | 3.0 | Pas. | 2 | 35 | 1910 | Millsboro, Del. | Wilmington, Del. | |
| 130742 | KNWQ | Ga. y. | Eugenia. | 30 | 25 | 59.4 | 16.4 | 6.7 | Yct. | 3 | 1897 | 1897 | Baltimore, Md. | Omaha, Neb. | |
| 200781 | | Ga. s. | Eugenlo. | 11 | 11 | 46.6 | 13.6 | 2.7 | Frt. | 1 | 10 | 1912 | Smyrna, N. C. | Elizabeth City, N. C. | |
| 136881 | | Ga. s. | Eula. | 10 | 6 | 39.0 | 11.1 | 2.4 | Frt. | 1 | 1901 | 1901 | Dresden, Me. | Rockland, Me. | |
| 136301 | | Ga. s. | Eulalia. | 11 | 9 | 31.0 | 13.5 | 4.0 | Msc. | 1 | 1893 | 1893 | Patchogue, N. Y. | New York, N. Y. | |
| 213918 | | Ga. s. | Eulalia. | 17 | 0 | 63.0 | 12.0 | 4.8 | Pas. | 2 | 45 | 1915 | Crittenden, Va. | Newport News, Va. | |
| 204754 | | Ga. s. | Eunice. | 12 | 9 | 43.6 | 13.3 | 4.0 | Pas. | 1 | 21 | 1907 | Elizabeth City, N. C. | Elizabeth City, N. C. | |
| 210578 | | Ga. s. | Eunice. | 28 | 23 | 60.0 | 13.4 | 4.8 | Fsh. | 7 | 60 | 1912 | Petersburg, Alaska. | Seattle, Wash. | |
| 210981 | | Ga. p. | Eunice. | 5 | 5 | 45.0 | 10.5 | 1.2 | Msc. | 4 | 48 | 1913 | Louisville, Ky. | Louisville, Ky. | |
| 213551 | | Ga. s. | Eunice. | 15 | 10 | 37.1 | 14.7 | 3.7 | Fsh. | 4 | 35 | 1915 | Brunswick, Ga. | Brunswick, Ga. | |
| 215117 | | Ga. s. | Eunice. | 33 | 35 | 69.6 | 11.3 | 6.9 | Frt. | 0 | 75 | 1917 | Winslow, Wash. | Seattle, Wash. | |
| 136435 | | Ga. s. | Eunice S. | 5 | 5 | 35.7 | 12.5 | 2.8 | Frt. | 2 | 8 | 1897 | Hopewell, Md. | Annapolis, Md. | |
| 212130 | | Ga. s. | Eunice V. | 7 | 7 | 26.0 | 8.3 | 3.3 | Fsh. | 2 | 10 | 1914 | Green Bay, Wis. | Milwaukee, Wis. | |
| 201041 | | Ga. s. | Eunomia. | 33 | 22 | 54.1 | 13.0 | 5.6 | Frt. | 1 | 1904 | 1904 | Essington, Pa. | Wilmington, Del. | |
| 135514 | | Ga. s. | Euphonia Purton. | 6 | 5 | 30.2 | 12.5 | 7.0 | Msc. | 1 | 1880 | 1880 | Patchogue, N. Y. | Patchogue, N. Y. | |
| 137048 | | Ga. s. | Eureka. | 12 | 10 | 42.0 | 14.2 | 3.8 | Oys. | 3 | 315 | 1902 | do. | Do. | |
| 201499 | | Ga. p. | Eureka. | 20 | 9 | 58.0 | 15.5 | 4.3 | Oys. | 7 | 1904 | 1904 | New Orleans, La. | New Orleans, La. | |
| 204010 | | Ga. p. | Eureka. | 6 | 5 | 48.0 | 7.7 | 2.0 | Pas. | 1 | 1907 | 1907 | Bellaire, Ohio. | Cincinnati, Ohio. | |
| 206157 | | Ga. s. | Eureka. | 11 | 6 | 38.0 | 12.2 | 5.2 | Fsh. | 2 | 6 | 1909 | Lubbock, Me. | Eastport, Me. | |
| 209832 | | Ga. s. | Eureka. | 11 | 8 | 41.2 | 12.3 | 3.8 | Frt. | 1 | 35 | 1912 | Astoria, Oreg. | Astoria, Oreg. | |
| 210172 | | Ga. s. | Eureka. | 35 | 21 | 66.7 | 15.0 | 5.9 | Fsh. | 3 | 60 | 1912 | Tacoma, Wash. | Seattle, Wash. | |
| 210670 | | Ga. s. | Eureka. | 7 | 7 | 26.0 | 8.0 | 4.0 | Fsh. | 2 | 8 | 1910 | Green Bay, Wis. | Milwaukee, Wis. | |
| 213860 | | Ga. s. | Eureka. | 11 | 10 | 36.1 | 10.1 | 3.7 | Pas. | 1 | 30 | 1913 | Camden, N. J. | Philadelphia, Pa. | |
| 136993 | | Ga. s. | Eurus. | 15 | 10 | 38.0 | 12.6 | 6.4 | Pas. | 1 | 15 | 1902 | Hoquiam, Wash. | Kotichikan, Alaska. | |
| 136213 | | Ga. s. | Eurybla. | 14 | 13 | 37.4 | 13.6 | 6.3 | Oys. | 1 | 1888 | 1888 | Brooklyn, N. Y. | New Haven, Conn. | |
| 135253 | | Ga. s. | Eva. | 8 | 7 | 30.3 | 13.0 | 3.5 | Fsh. | 1 | 1876 | 1876 | Greenport, N. Y. | Greenport, N. Y. | |
| 135609 | | Ga. s. | Eva. | 11 | 7 | 42.3 | 12.6 | 4.3 | Fsh. | 13 | 28 | 1893 | Nonak, Conn. | Newport, R. I. | |
| 135784 | | Ga. s. | Eva. | 7 | 5 | 31.5 | 13.0 | 3.4 | Msc. | 1 | 1883 | 1883 | Baltimore, N. Y. | New York, N. Y. | |
| 201890 | | Ga. s. | Eva. | 11 | 9 | 55.3 | 11.2 | 3.4 | Pas. | 1 | 1907 | 1907 | Smiths Point, Tex. | Galveston, Tex. | |
| 205319 | | Ga. s. | Eva. | 13 | 7 | 60.4 | 13.1 | 3.0 | Tow. | 2 | 1908 | 1908 | Belhaven, N. C. | Elizabeth City, N. C. | |
| 207054 | | Ga. s. | Eva. | 10 | 7 | 60.0 | 10.4 | 3.5 | Pas. | 1 | 30 | 1910 | Portland, Oreg. | Portland, Oreg. | |
| 210230 | | Ga. s. | Eva. | 15 | 10 | 49.0 | 11.2 | 3.5 | Pas. | 2 | 20 | 1912 | Colligan Bayou, La. | Port Arthur, Tex. | |
| 211406 | | Ga. s. | Eva. | 9 | 0 | 32.5 | 7.5 | 5.0 | Pas. | 1 | 18 | 1911 | Belle Fourche, S. Dak. | Sioux City, Iowa. | |
| 212099 | | Ga. s. | Eva. | 13 | 8 | 40.4 | 12.6 | 3.6 | Frt. | 3 | 18 | 1915 | Southport, N. C. | Wilmington, N. C. | |
| 213491 | | Ga. s. | Eva. | 10 | 9 | 32.6 | 9.5 | 2.8 | Frt. | 2 | 20 | 1908 | Marionette, Wis. | Milwaukee, Wis. | |
| 215406 | | Ga. s. | Eva. | 8 | 7 | 46.8 | 9.9 | 3.4 | Pas. | 2 | 21 | 1912 | Delray, Fla. | Miami, Fla. | |
| 200358 | | Ga. s. | Eva Aylina. | 17 | 8 | 43.0 | 15.4 | 6.2 | Cod. | 8 | 1903 | 1903 | Gloucester, Mass. | Gloucester, Mass. | |
| 136456 | | Ga. s. | Eva Bell. | 13 | 9 | 30.5 | 12.0 | 3.6 | Msc. | 3 | 1894 | 1894 | Penus Grove, N. J. | Norfolk, Va. | |

† Formerly ga. y. Slnbal.

‡ Formerly ga. y. (a) Malka.
(b) Slvad.‡ Formerly *ga. p. Push.
† Oil engine.

MERCHANT MOTOR VESSELS OF THE UNITED STATES—Continued.

| Official No. | Signal letters. | Rfg. | Name of vessel. | Gross tonnage. | Net tonnage. | Length. | Breadth. | Depth. | Service. | Crew. | Indicated horsepower. | When built. | Where built. | Home port (where permanent document issues). |
|--------------|-----------------|--------|---------------------|----------------|--------------|---------|----------|--------|----------|-------|-----------------------|-------------|------------------------|--|
| 203873 | | Ga. s. | Eva Blanche. | 23 | 17 | 56.4 | 17.2 | 5.3 | Frt. | 1 | | 1893 | Pocomoke City, Md. | Norfolk, Va. |
| 135529 | | Ga. s. | Eva Bramble. | 23 | 16 | 61.5 | 16.3 | 4.8 | Oys. | 2 | | 1881 | Dorchester County, Md. | Reedville, Va. |
| 135952 | | Ga. s. | Eva Clarence. | 10 | 10 | 50.0 | 13.4 | 3.2 | Frt. | 2 | | 1887 | Somerset County, Md. | Baltimore, Md. |
| 212383 | | Ga. s. | Eva D. | 12 | 8 | 36.5 | 10.6 | 3.9 | Pas. | 1 | 10 | 1913 | Everett, Wash. | Seattle, Wash. |
| 203311 | | Ga. s. | Eva Lillian. | 10 | 5 | 42.0 | 10.0 | 2.7 | Oys. | 2 | | 1900 | Pocomoke City, Md. | Reedville, Va. |
| 213410 | | Ga. s. | Eva Leo. | 8 | 6 | 31.3 | 7.0 | 3.7 | Pas. | 1 | 10 | 1915 | Ballard, Wash. | Seattle, Wash. |
| 136759 | | Ga. s. | Eva May. | 21 | 18 | 54.3 | 16.1 | 4.0 | Fsh. | 12 | | 1899 | Brynna, N. C. | Seauford, N. C. |
| 136911 | | Ga. s. | Eva N. | 9 | 9 | 30.9 | 12.0 | 5.9 | Fsh. | 2 | | 1901 | Friendship, Me. | South West Harbor, Me. |
| 203307 | | Ga. s. | Eva Pearl. | 10 | 9 | 47.4 | 14.0 | 2.6 | Frt. | 1 | 4 | 1905 | Morhead City, N. C. | Miami, Fla. |
| 204659 | | Ga. s. | Eva R. | 9 | 5 | 30.0 | 11.0 | 5.2 | Fsh. | 2 | | 1907 | Vinalhaven, Me. | Vinalhaven, Me. |
| 214055 | | Ga. s. | Eva S. | 9 | 9 | 27.5 | 8.6 | 3.8 | Fsh. | 1 | 10 | 1915 | Oconto, Wis. | Milwaukee, Wis. |
| 135014 | | Ga. s. | Eva Smith. | 5 | 5 | 28.5 | 12.0 | 2.8 | Mso. | 0 | | 1874 | Islip, N. Y. | Greenport, N. Y. |
| 203873 | | Ga. s. | Eva W. | 11 | 10 | 48.0 | 14.5 | 3.0 | Frt. | 2 | | 1907 | Crittenden, Va. | Norfolk, Va. |
| 135397 | | Ga. s. | Eva A. Race. | 12 | 12 | 43.2 | 13.8 | 5.1 | Fsh. | 2 | | 1879 | Boothbay, Me. | Machias, Me. |
| 136943 | | Ga. s. | Eva L. Gibson. | 8 | 5 | 38.4 | 13.4 | 3.6 | Frt. | 1 | | 1897 | Crisfield, Md. | Norfolk, Va. |
| 136543 | | Ga. s. | Eva M. Martin. | 21 | 11 | 48.0 | 15.3 | 6.4 | Frt. | 3 | | 1890 | East Boothbay, Me. | Portland, Me. |
| 135510 | | Ga. s. | Eva and Belle. | 14 | 14 | 40.4 | 14.3 | 6.0 | Mso. | 2 | | 1881 | Deer Isle, Me. | Rockland, Me. |
| 136950 | | Ga. s. | Evangelista. | 7 | 7 | 27.2 | 13.0 | 4.4 | Mso. | 0 | 10 | 1901 | Newport, R. I. | Newport, R. I. |
| 213492 | | Ga. s. | Evangelina D. | 14 | 6 | 35.5 | 14.3 | 4.4 | Fsh. | 2 | 24 | 1915 | Rockland, Me. | Provincetown, Mass. |
| 207970 | | Ga. y. | Evans. | 16 | 12 | 44.1 | 10.1 | 4.6 | Yct. | 2 | 30 | 1910 | Hoquiam, Wash. | Seattle, Wash. |
| 201814 | | Ga. y. | Eve. | 7 | 5 | 31.6 | 8.5 | 2.8 | Mso. | 1 | | 1907 | Juneau, Alaska. | Juneau, Alaska. |
| 210014 | | Ga. y. | Evelene III. | 23 | 18 | 47.0 | 11.3 | 5.7 | Yct. | 1 | 35 | 1912 | Boston, Mass. | New York, N. Y. |
| 135227 | | Ga. s. | Eveline. | 49 | 20 | 59.0 | 23.5 | 4.2 | Frt. | 1 | | 1870 | San Rafael, Cal. | San Francisco, Cal. |
| 205697 | | Ga. s. | Eveline. | 7 | 6 | 32.2 | 9.3 | 4.4 | Fsh. | 1 | 16 | 1911 | Klitnquan, Alaska. | Ketchikan, Alaska. |
| 212680 | | Ga. s. | Eveline. | 21 | 19 | 35.1 | 18.6 | 3.5 | Foh. | 1 | 18 | 1912 | East Jordan, Mich. | Grand Haven, Mich. |
| 200601 | | Ga. s. | Evolyn. | 24 | 10 | 46.7 | 14.5 | 4.1 | Oys. | 4 | | 1901 | West Haven, Conn. | New Haven, Conn. |
| 201711 | | Ga. s. | Evolyn. | 6 | 5 | 23.8 | 11.2 | 3.8 | Fsh. | 1 | | 1907 | Osterville, Mass. | Barnstable, Mass. |
| 205875 | | Ga. s. | Evolyn. | 8 | 6 | 35.0 | 8.4 | 3.8 | Pas. | 1 | 10 | 1904 | St. Augustine, Fla. | St. Augustine, Fla. |
| 208121 | | Ga. p. | Evolyn. | 14 | 12 | 68.0 | 12.0 | 2.0 | Pas. | 1 | 25 | 1910 | Cincinnati, Ohio. | Cincinnati, Ohio. |
| 211561 | | Ga. s. | Evolyn. | 13 | 12 | 39.4 | 12.3 | 5.1 | Fsh. | 2 | 18 | 1913 | Westerly, R. I. | Newport, R. I. |
| 214079 | LGHK | Ga. y. | Evolyn. | 41 | 30 | 54.2 | 15.6 | 5.7 | Yct. | 2 | 33 | 1916 | Miami, Fla. | Miami, Fla. |
| 214621 | | Ga. s. | Evolyn. | 10 | 9 | 34.5 | 8.5 | 3.1 | Frt. | 2 | 15 | 1911 | Sturgeon Bay, Wis. | Milwaukee, Wis. |
| 215078 | | Ga. p. | Evolyn. | 20 | 20 | 63.4 | 15.8 | 3.0 | Fer. | 2 | 30 | 1917 | Mobridge, S. Dak. | Pembina, N. Dak. |
| 215990 | | Ga. s. | Evolyn. | 8 | 0 | 32.2 | 11.2 | 3.0 | Fsh. | 1 | 15 | 1918 | Fernandina, Fla. | Fernandina, Fla. |
| 216120 | LJWN | Ga. s. | Evolyn. | 1,681 | 1,198 | 233.3 | 44.5 | 10.5 | Frt. | 20 | 480 | 1918 | Astoria, Oreg. | New York, N. Y. |
| 208077 | | Ga. s. | Evolyn C. | 9 | 0 | 46.3 | 9.2 | 4.1 | Tow. | 2 | 50 | 1901 | Seranton, Miss. | Galveston, Tex. |
| 205097 | | Ga. s. | Evolyn G. | 12 | 7 | 41.0 | 11.6 | 6.3 | Fsh. | 3 | 28 | 1907 | Mansot, Me. | South West Harbor, Me. |
| 213724 | | Ga. s. | Evolyn G. | 13 | 11 | 36.1 | 9.1 | 4.2 | Pas. | 1 | 10 | 1912 | Olympia, Wash. | Juneau, Alaska. |
| 210166 | | Ga. s. | Evolyn H. | 23 | 20 | 49.2 | 12.1 | 5.6 | Cod. | 0 | | 1913 | Rockport, Mass. | Gloucester, Mass. |
| 213255 | | Ga. y. | Evolyn H. | 23 | 22 | 56.2 | 13.0 | 5.5 | Yct. | 1 | 58 | 1913 | Bay Shore, N. Y. | New York, N. Y. |
| 137010 | | Ga. s. | Evolyn Harford. | 8 | 6 | 32.1 | 12.2 | 3.0 | Frt. | 2 | | 1902 | Apalachicola, Fla. | Apalachicola, Fla. |
| 210248 | | Ga. s. | Evolyn W. | 12 | 8 | 34.6 | 11.8 | 3.6 | Pas. | 1 | | 1912 | Forked River, N. J. | Tuckerton, N. J. |
| 205721 | | Ga. s. | Evolyn M. Thompson. | 07 | 57 | 101.4 | 22.7 | 9.8 | Fsh. | 10 | | 1908 | Gloucester, Mass. | Boston, Mass. |
| 201063 | | Ga. y. | Everglade. | 257 | 217 | 111.0 | 23.0 | 4.0 | Yct. | 5 | 70 | 1904 | Jensen, Fla. | Patchogue, N. Y. |
| 136595 | | Ga. s. | Evey Wells. | 7 | 7 | 38.0 | 11.4 | 3.7 | Frt. | 1 | | 1895 | Turtle Bayou, Tex. | Galveston, Tex. |
| 127390 | LITDW | Ga. y. | Evian. | 28 | 25 | 51.2 | 17.0 | 5.0 | Yct. | 2 | | 1899 | Tottonville, N. Y. | San Francisco, Cal. |
| 209545 | | Ga. s. | Evolution. | 25 | 17 | 43.0 | 13.5 | 5.5 | Fsh. | 2 | 65 | 1912 | Seattle, Wash. | Seattle, Wash. |
| 201385 | | Ga. s. | Example. | 11 | 7 | 43.9 | 12.6 | 3.6 | Oys. | 3 | | 1904 | Empire, La. | New Orleans, La. |
| 202468 | | Ga. s. | Excellent. | 14 | 10 | 52.0 | 18.0 | 4.2 | Oys. | 1 | | 1905 | Bridgetown, Va. | Cape Charles, Va. |
| 135892 | | Ga. s. | Excelsior. | 0 | 5 | 27.6 | 12.7 | 3.3 | Fsh. | 1 | | 1880 | Patchogue, N. Y. | Patchogue, N. Y. |
| 203768 | | Ga. s. | Excelsior. | 9 | 8 | 33.0 | 13.3 | 3.6 | Oys. | 1 | | 1900 | do. | do. |
| 209645 | | Ga. s. | Excursion. | 40 | 31 | 65.0 | 14.7 | 6.5 | Ten. | 4 | 05 | 1912 | Astoria, Oreg. | Juneau, Alaska. |
| 211118 | | Ga. s. | Exhibit. | 19 | 13 | 38.3 | 12.8 | 4.8 | Fsh. | 5 | 20 | 1913 | Seattle, Wash. | Seattle, Wash. |
| 200749 | | Ga. s. | Expansion. | 175 | 113 | 104.6 | 24.6 | 3.2 | Frt. | 13 | 100 | 1904 | Oakland, Cal. | San Francisco, Cal. |
| 208042 | | Ga. p. | Expansion. | 91 | 91 | 122.3 | 23.0 | 6.0 | Frt. | 9 | | 1910 | Bismarek, N. Dak. | Pembina, N. Dak. |
| 201916 | | Ga. s. | Experiment. | 11 | 8 | 39.7 | 10.1 | 4.2 | Frt. | 2 | | 1905 | Mount Pleasant, S. C. | Charleston, S. C. |
| 213167 | | Ga. y. | Explorer. | 18 | 12 | 44.8 | 10.6 | 3.9 | Yct. | 3 | 50 | 1910 | Chicago, Ill. | St. Paul, Minn. |
| 215090 | | Ga. s. | Explorer. | 37 | 31 | 53.6 | 15.3 | 6.4 | Fsh. | 8 | 40 | 1917 | Albany, N. Y. | Tacoma, Wash. |
| 204143 | | Ga. s. | Express. | 11 | 10 | 43.0 | 14.0 | 3.8 | Pas. | 1 | | 1907 | Marblehead, Oreg. | Marshallfield, Oreg. |
| 200400 | | Ga. p. | Express. | 15 | 12 | 75.0 | 14.0 | 2.0 | Pns. | 2 | 32 | 1909 | Marblehead, Oreg. | Cincinnati, Ohio. |
| 214078 | | Ga. s. | Express. | 7 | 6 | 32.6 | 9.5 | 4.1 | Tow. | 2 | 30 | 1908 | Grand Bay, Wis. | Milwaukee, Wis. |
| F. | | | | | | | | | | | | | | |
| 202518 | | Ga. s. | F. Diersson. | 14 | 13 | 36.4 | 11.2 | 3.6 | Mso. | 2 | | 1905 | Manitowoc, Wis. | Milwaukee, Wis. |
| 214610 | | Ga. s. | F. Hunt. | 18 | 16 | 39.4 | 10.8 | 4.5 | Fsh. | 5 | 26 | 1910 | Sturgeon Bay, Wis. | do. |
| 215081 | | Ga. s. | F. C. Hunt. | 18 | 15 | 48.8 | 12.2 | 5.0 | Fsh. | 7 | 40 | 1917 | Seattle, Wash. | Seattle, Wash. |
| 200523 | | Ga. s. | F. C. L. | 7 | 7 | 28.4 | 9.8 | 3.6 | Frt. | 2 | 15 | 1907 | Green Bay, Wis. | Milwaukee, Wis. |
| 213074 | | Ga. s. | F. C. Stendor. | 11 | 9 | 31.0 | 11.0 | 3.8 | Frt. | 2 | 27 | 1915 | Providence, R. I. | Providence, R. I. |
| 8822 | | Ga. s. | F. J. Baker. | 14 | 12 | 42.0 | 16.2 | 3.1 | Tow. | 2 | | 1872 | Port Jefferson, N. Y. | Albany, N. Y. |
| 121062 | | Ga. s. | F. H. Lake. | 15 | 11 | 47.8 | 14.2 | 3.5 | Frt. | 2 | | 1897 | Crittenden, Va. | Norfolk, Va. |
| 121163 | | Ga. s. | F. L. Godman. | 13 | 12 | 43.5 | 14.0 | 3.8 | Fsh. | 2 | | 1899 | Crisfield, Md. | Charleston, S. C. |
| 214119 | | Ga. s. | F. M. WHEELER. | 20 | 13 | 48.5 | 4.0 | 5.2 | Frt. | 2 | 50 | 1916 | Cheboygan, Mich. | Grand Haven, Mich. |

1 Formerly ga. s. Nkatola.

2 Formerly ga. y. Hessler.

3 Formerly ga. y. Crescent.

4 Formerly gn. s. Eliza Rhodes.

MERCHANT MOTOR VESSELS OF THE UNITED STATES—Continued.

| Official No. | Signal letters. | Rtg. | Name of vessel. | Gross tonnage. | Net tonnage. | Length. | Breadth. | Depth. | Service. | Crew. | Indicated horsepower. | When built. | Where built. | Home port (where permanent document issues). |
|--------------|-----------------|---------|---------------------------|----------------|--------------|---------|----------|--------|----------|-------|-----------------------|-------------|----------------------------|--|
| 210049 | | *Ga. p. | F. T. Nicholls..... | 21 | 13 | 65.0 | 15.0 | 3.0 | Frt. | 13 | 30 | 1912 | New Orleans, La..... | Morgan City, La. |
| 120583 | | Ga. s. | F. W. Gordon..... | 15 | 9 | 41.5 | 15.7 | 4.3 | Oys. | 2 | 2 | 1884 | Bay Shore, N. Y..... | Newport News, Va. |
| 209460 | | Ga. s. | F. W. Johnson & Son... | 11 | 9 | 40.5 | 11.5 | 3.7 | Fsh. | 2 | 20 | 1911 | Hamilton, R. I..... | Newport, R. I. |
| 120893 | | Ga. s. | F. W. Rogers..... | 9 | 6 | 29.4 | 11.5 | 5.6 | Fsh. | 1 | 1 | 1892 | Vinalhaven, Me..... | Vinalhaven, Me. |
| 214494 | | *Ga. p. | F. W. Wilhelm..... | 22 | 20 | 54.6 | 10.8 | 3.2 | Pas. | 3 | 20 | 1916 | Boothspoint, Tenn..... | St. Louis, Mo. |
| 201473 | | *Ga. p. | F. & J..... | 27 | 12 | 58.6 | 15.0 | 3.2 | Frt. | 6 | 6 | 1904 | Grand Isle, La..... | New Orleans, La. |
| 212866 | | Ga. s. | Fairbanks..... | 34 | 23 | 51.3 | 14.6 | 6.4 | Fsh. | 8 | 50 | 1914 | Tacoma, Wash..... | Tacoma, Wash. |
| 215540 | | Ga. s. | Fairbanks Morso..... | 11 | 7 | 47.7 | 11.8 | 4.3 | Frt. | 1 | 30 | 1917 | East Machias, Me..... | Machias, Me. |
| 121212 | | Ga. s. | Fairchild..... | 27 | 15 | 49.0 | 17.5 | 5.0 | Oys. | 5 | 5 | 1901 | Scranton, Miss..... | New Orleans, La. |
| 207455 | | Ga. s. | Fairfield..... | 27 | 18 | 56.2 | 14.5 | 4.7 | Mso. | 2 | 37 | 1910 | Jacksonville, Fla..... | Fernandina, Fla. |
| 205102 | | Ga. s. | Fair Haven..... | 10 | 7 | 35.0 | 9.3 | 4.0 | Frt. | 1 | 24 | 1887 | Portsmouth, N. H..... | Baltimore, Md. |
| 207045 | | Ga. s. | Fairplay..... | 18 | 12 | 40.7 | 13.0 | 4.9 | Fsh. | 6 | 40 | 1910 | Dockton, Wash..... | Astoria, Oreg. |
| 208693 | | *Ga. p. | Fairy Belle..... | 9 | 9 | 50.0 | 12.0 | 2.6 | Pas. | 1 | 20 | 1911 | Terre Haute, Ind..... | Memphis, Tenn. |
| 218503 | | Ga. s. | Faithful..... | 8 | 7 | 32.6 | 8.8 | 4.8 | Fsh. | 1 | 10 | 1913 | Seattle, Wash..... | Seattle, Wash. |
| 214303 | | Ga. s. | Faith M..... | 7 | 6 | 28.0 | 9.0 | 5.4 | Pas. | 1 | 20 | 1913 | Pawtucket, R. I..... | Providence, R. I. |
| 120352 | | Ga. s. | Falcon..... | 15 | 10 | 47.4 | 13.0 | 3.5 | Pas. | 3 | 3 | 1878 | Chicago, Ill..... | Key West, Fla. |
| 120826 | | Ga. s. | Falcon..... | 11 | 10 | 40.8 | 14.9 | 3.8 | Mso. | 2 | 2 | 1890 | Fish River, Ala..... | Mobile, Ala. |
| 121249 | | Ga. s. | Falcon..... | 28 | 25 | 58.5 | 16.3 | 6.0 | Pas. | 2 | 2 | 1902 | Biloxi, Miss..... | New York, N. Y. |
| 204027 | | Ga. s. | Falcon..... | 46 | 20 | 67.9 | 14.9 | 4.8 | Pas. | 2 | 100 | 1908 | Anacortes, Wash..... | Pt. Townsend, Wash. |
| 207533 | | Ga. s. | Falcon..... | 15 | 10 | 39.0 | 12.7 | 4.5 | Fsh. | 2 | 20 | 1910 | Tacoma, Wash..... | Seattle, Wash. |
| 208475 | | Ga. s. | Falcon..... | 31 | 13 | 68.6 | 14.7 | 5.9 | Fsh. | 2 | 75 | 1911 | San Francisco, Cal..... | San Francisco, Cal. |
| 216300 | | Ga. s. | Falcon..... | 10 | 8 | 38.4 | 9.0 | 4.4 | Fsh. | 1 | 15 | 1913 | Shaw Island, Wash..... | Seattle, Wash. |
| 213854 | | Ga. s. | Falcon II..... | 17 | 15 | 61.3 | 20.4 | 2.8 | Frt. | 1 | 20 | 1915 | Holly Hill, Fla..... | St. Augustine, Fla. |
| 216511 | | *Ga. p. | Falls City..... | 30 | 30 | 68.8 | 15.2 | 3.7 | Frt. | 1 | 40 | 1913 | Williston, N. Dak..... | Williston, N. Dak. |
| 213474 | | Ga. y. | Falma..... | 20 | 13 | 54.0 | 10.0 | 5.2 | Yct. | 1 | 50 | 1905 | Winton Place, Ohio..... | Chicago, Ill. |
| 211349 | | Ga. s. | Famous..... | 14 | 9 | 34.0 | 11.5 | 3.5 | Fsh. | 6 | 12 | 1913 | Seattle, Wash..... | Seattle, Wash. |
| 216370 | LKSG | Ga. s. | Fanostrand..... | 2,557 | 2,120 | 209.4 | 49.0 | 24.0 | Frt. | 25 | 770 | 1913 | Abordecen, Wash..... | New York, N. Y. |
| 120445 | | Ga. s. | Fannie..... | 8 | 7 | 33.0 | 12.3 | 3.0 | Oys. | 1 | 1 | 1881 | Patchogue, N. Y..... | Patchogue, N. Y. |
| 120944 | | Ga. s. | Fannie..... | 7 | 7 | 28.7 | 12.3 | 4.0 | Pas. | 2 | 2 | 1893 | New London, Conn..... | Greenport, N. Y. |
| 208431 | | Ga. s. | Fannie..... | 13 | 12 | 40.3 | 10.6 | 7.5 | Pas. | 1 | 28 | 1910 | Harrisburg, Tex..... | Morgan City, La. |
| 121258 | | Ga. s. | Fannie Belle..... | 35 | 16 | 57.4 | 17.5 | 7.0 | Frt. | 1 | 1 | 1903 | East Boothbay, Me..... | Portland, Me. |
| 120986 | | Ga. s. | Fannie Brevard..... | 9 | 8 | 48.0 | 13.0 | 3.6 | Frt. | 1 | 1 | 1894 | North River, N. C..... | New Bern, N. C. |
| 120701 | | Ga. s. | Fannie D..... | 12 | 11 | 41.0 | 12.6 | 3.6 | Pas. | 2 | 2 | 1887 | Wallsville, Tex..... | Houston, Tex. |
| 213979 | | Ga. s. | Fannie E..... | 12 | 10 | 38.1 | 12.3 | 4.3 | Pas. | 1 | 18 | 1910 | Greenwich Piers, N. J..... | Philadelphia, Pa. |
| 120997 | | Ga. s. | Fannie Ellen..... | 13 | 12 | 38.8 | 13.5 | 4.5 | Frt. | 2 | 2 | 1895 | Millbridge, Mo..... | Calais, Me. |
| 121264 | | Ga. s. | Fannie II..... | 11 | 7 | 43.0 | 10.0 | 4.1 | Frt. | 1 | 1 | 1903 | Havre de Grace, Md..... | Baltimore, Md. |
| 121130 | | Ga. s. | Fannie I..... | 9 | 8 | 32.0 | 8.4 | 3.5 | Pas. | 1 | 1 | 1900 | Seattle, Wash..... | Ketchikan, Alaska. |
| 121177 | | Ga. s. | Fannie L..... | 7 | 7 | 27.5 | 11.0 | 5.9 | Frt. | 1 | 2 | 1901 | Bremer, Mo..... | Portland, Mo. |
| 214091 | | Ga. s. | Fannie Parnoll..... | 20 | 11 | 50.7 | 14.4 | 6.2 | Frt. | 2 | 57 | 1916 | Friendship, Me..... | Boston, Mass. |
| 201280 | | *Ga. p. | Fannie R..... | 13 | 8 | 50.0 | 14.3 | 3.3 | Frt. | 3 | 3 | 1904 | Westwego, La..... | New Orleans, La. |
| 120327 | | Ga. s. | Fannie Samos..... | 11 | 10 | 33.0 | 12.8 | 5.0 | Frt. | 1 | 1 | 1878 | Vallejo, Cal..... | San Francisco, Cal. |
| 9731 | | Ga. s. | Fannie Scofield..... | 7 | 6 | 30.0 | 12.2 | 3.3 | Oys. | 1 | 1 | 1868 | Williamsburg, N. Y..... | Bridgeport, Conn. |
| 121027 | | Ga. s. | Fannie W..... | 8 | 7 | 34.0 | 10.0 | 3.9 | Oys. | 2 | 2 | 1890 | Patchogue, N. Y..... | New York, N. Y. |
| 203359 | | Ga. s. | Fannie W..... | 28 | 19 | 53.7 | 15.6 | 5.2 | Fsh. | 0 | 0 | 1900 | Greenport, N. Y..... | Greenport, N. Y. |
| 120124 | | Ga. s. | Fannie A. Wilcox..... | 9 | 9 | 38.0 | 14.6 | 4.1 | Frt. | 2 | 2 | 1874 | Mystik, Conn..... | Norfolk, Va. |
| 120303 | | Ga. s. | Fannie E. Hayward..... | 21 | 17 | 60.0 | 16.8 | 4.7 | Frt. | 3 | 20 | 1883 | Solomons Island, Md..... | Baltimore, Md. |
| 121030 | | Ga. s. | Fannie P. Harrington..... | 10 | 7 | 47.8 | 13.4 | 3.4 | Frt. | 5 | 5 | 1890 | Taylor's Island, Md..... | Do. |
| 121271 | | Ga. s. | Fannie Bello Atwood..... | 128 | 81 | 99.6 | 24.3 | 11.6 | Mso. | 10 | 10 | 1903 | Essex, Mass..... | Boston, Mass. |
| 120507 | | Ga. s. | Fanny Fern..... | 8 | 7 | 39.0 | 12.0 | 3.0 | Mso. | 1 | 1 | 1884 | Brook Haven, N. Y..... | Patchogue, N. Y. |
| 120910 | | Ga. s. | Fanny Reed..... | 21 | 20 | 48.8 | 16.3 | 5.4 | Fsh. | 7 | 7 | 1872 | Kennebunk, Me..... | Boston, Mass. |
| 213897 | | Ga. s. | Fanshaw..... | 47 | 40 | 60.2 | 16.1 | 7.3 | Fsh. | 3 | 60 | 1916 | Seattle, Wash..... | Seattle, Wash. |
| 150945 | LBFH | Ga. y. | Fantana..... | 27 | 16 | 58.7 | 11.0 | 5.0 | Yct. | 3 | 3 | 1902 | Boston, Mass..... | Washington, D. C. |
| 207501 | | Ga. y. | Fantasy..... | 22 | 21 | 47.5 | 11.5 | 5.8 | Yct. | 1 | 28 | 1910 | New Bedford, Mass..... | New Bedford, Mass. |
| 207474 | | Ga. s. | Fantle..... | 22 | 15 | 57.0 | 12.9 | 4.5 | Pas. | 2 | 2 | 1905 | New Orleans, La..... | Gulfport, Miss. |
| 211691 | LDGR | Ga. y. | Fareeda..... | 37 | 31 | 69.2 | 18.2 | 4.8 | Yct. | 5 | 75 | 1913 | Essington, Pa..... | Philadelphia, Pa. |
| 206250 | | *Ga. p. | Fargo..... | 9 | 6 | 45.7 | 10.6 | 2.7 | Pas. | 2 | 25 | 1909 | Georgetown, Wash..... | Juneau, Alaska. |
| 120998 | | Ga. s. | Farmer..... | 6 | 6 | 28.9 | 12.8 | 3.3 | Mso. | 1 | 1 | 1895 | Patchogue, N. Y..... | Patchogue, N. Y. |
| 201781 | | Ga. s. | Far Wento..... | 14 | 9 | 43.4 | 10.0 | 3.8 | Mso. | 3 | 20 | 1905 | Seattle, Wash..... | Wrangell, Alaska. |
| 213112 | | *Ga. p. | Far West..... | 9 | 9 | 47.5 | 12.3 | 2.6 | Frt. | 2 | 12 | 1915 | Orrick, Mo..... | Kansas City, Mo. |
| 121237 | | Ga. s. | Fashion..... | 13 | 13 | 45.7 | 10.6 | 4.0 | Pas. | 1 | 20 | 1902 | St. Joseph, Mich..... | Los Angeles, Cal. |
| 206790 | | Ga. s. | Favoretta..... | 10 | 9 | 41.0 | 9.3 | 4.0 | Pas. | 1 | 21 | 1900 | Bayonne, N. J..... | New York, N. Y. |
| 129663 | | Ga. s. | Favorito..... | 39 | 27 | 59.0 | 15.0 | 6.0 | Tow. | 5 | 5 | 1886 | Astoria, Oreg..... | Tacoma, Wash. |
| 120734 | | Ga. s. | Favorito..... | 9 | 8 | 31.1 | 12.8 | 4.4 | Frt. | 1 | 1 | 1888 | Seabright, N. J..... | New York, N. Y. |
| 203914 | | Ga. s. | Favorito..... | 11 | 7 | 39.0 | 9.5 | 2.4 | Pas. | 1 | 1 | 1907 | Coupeville, Wash..... | Seattle, Wash. |
| 200595 | | Ga. s. | Favorito..... | 9 | 8 | 33.7 | 11.0 | 5.3 | Pas. | 1 | 1 | 1909 | Cleveland, Ohio..... | Cleveland, Ohio. |
| 212303 | | Ga. s. | Favorito..... | 10 | 13 | 57.6 | 15.6 | 4.4 | Pas. | 1 | 120 | 1914 | Chicago, Ill..... | Chicago, Ill. |
| 120774 | | Ga. s. | Fawn..... | 13 | 12 | 45.8 | 15.0 | 2.8 | Frt. | 1 | 1 | 1899 | Bay Point, Fla..... | Bay Point, Fla. |
| 207295 | | Ga. s. | Fawn..... | 17 | 11 | 41.0 | 13.3 | 4.0 | Pas. | 2 | 50 | 1910 | Burton, Wash..... | Burton, Wash. |
| 208702 | | Ga. s. | Fawn..... | 7 | 6 | 32.0 | 9.2 | 4.3 | Pas. | 2 | 20 | 1906 | West Do Pero, Wis..... | West Do Pero, Wis. |
| 208877 | | Ga. s. | Fawn..... | 8 | 5 | 31.7 | 9.4 | 3.5 | Pas. | 1 | 20 | 1911 | Bellingham, Wash..... | Pt. Townsend, Wash. |
| 210345 | | Ga. s. | Fawn..... | 6 | 6 | 28.5 | 10.1 | 3.3 | Fsh. | 0 | 4 | 1917 | Seattle, Wash..... | Seattle, Wash. |
| 210552 | | Ga. s. | Fawn..... | 32 | 32 | 61.1 | 17.5 | 3.1 | Frt. | 1 | 1 | 1918 | Williston, N. Dak..... | Williston, N. Dak. |

1 Formerly C. and G. S. st. s. No. 25.

1 Formerly ga. y. {
b Mario M.

MERCHANT MOTOR VESSELS OF THE UNITED STATES—Continued.

| Official No. | Signal letters. | Rfg. | Name of vessel. | Gross tonnage. | Net tonnage. | Length. | Breadth. | Depth. | Service. | Crew. | Indicated horsepower. | When built. | Where built. | Home port (where permanent document issues). |
|--------------|-----------------|---------|-----------------|----------------|--------------|---------|----------|--------|----------|-------|-----------------------|-------------|-----------------------|--|
| 203363 | | *Ga. p. | Fay | 8 | 8 | 46.1 | 6.7 | 1.5 | Tow. | 2 | | 1906 | Cloverport, Ky. | Louisville, Ky. |
| 207510 | | Ga. s. | Fay | 12 | 8 | 48.0 | 11.9 | 4.0 | Tow. | 1 | 50 | 1910 | Cove, Tex. | New York, N. Y. |
| 209306 | | Ga. s. | Fay | 6 | 5 | 43.3 | 11.0 | 3.0 | Frt. | 1 | 18 | 1891 | Jones Creek, Md. | Crisfield, Md. |
| 213256 | | *Ga. p. | Fay | 11 | 11 | 41.7 | 15.0 | 3.1 | Tow. | 2 | 15 | 1915 | Booneville, Mo. | Kansas City, Mo. |
| 213447 | | Ga. s. | Fay | 10 | 9 | 28.4 | 8.6 | 3.7 | Fsh. | 1 | 15 | 1914 | Sturgeon Bay, Wis. | Milwaukee, Wis. |
| 214529 | | *Ga. p. | Fay | 9 | 8 | 36.7 | 6.6 | 2.0 | Pas. | 1 | 8 | 1916 | Morrilton, Ark. | St. Louis, Mo. |
| 216197 | | Ga. s. | Fay | 9 | 7 | 31.5 | 8.6 | 4.3 | Fsh. | 1 | 24 | 1908 | Seattle, Wash. | Seattle, Wash. |
| 210004 | | Ga. s. | Fearless | 105 | 156 | 120.0 | 24.0 | 8.0 | Frt. | 5 | | 1887 | Ferrysburg, Mich. | Chicago, Ill. |
| 200727 | | Ga. s. | Fearless | 15 | 10 | 50.8 | 11.9 | 3.0 | Pas. | 1 | | 1904 | Southbend, Wash. | Pt. Townsend, Wash. |
| 205514 | | Ga. s. | Fearless | 17 | 7 | 46.0 | 9.0 | 3.6 | Fsh. | 1 | | 1908 | Wrangell, Alaska. | Wrangell, Alaska. |
| 209158 | | Ga. s. | Fearless | 15 | 10 | 39.5 | 12.0 | 4.8 | Fsh. | 4 | 15 | 1911 | Seattle, Wash. | Seattle, Wash. |
| 210192 | | Ga. s. | Fearless | 62 | 42 | 66.7 | 17.4 | 6.2 | Frt. | 1 | 20 | 1912 | Decatur, Wash. | Do. |
| 215682 | | †Ga. s. | Feather Queen | 25 | 16 | 48.1 | 16.2 | 3.2 | Frt. | 1 | 35 | 1917 | Broderick, Cal. | San Francisco, Cal. |
| 155107 | KQRW | Ga. y. | Fedelma | 68 | 61 | 81.8 | 20.4 | 9.7 | Yct. | 8 | 75 | 1901 | Brooklyn, N. Y. | Boston, Mass. |
| 120127 | | Ga. s. | Fenella | 23 | 22 | 53.8 | 16.2 | 4.4 | Fsh. | 8 | | 1872 | Northport, N. Y. | Perth Amboy, N. J. |
| 215187 | | Ga. s. | Fenwick | 33 | 27 | 56.3 | 14.5 | 5.8 | Fsh. | 7 | 40 | 1917 | Seattle, Wash. | Seattle, Wash. |
| 210206 | | Ga. y. | Fenwood | 10 | 11 | 47.0 | 11.4 | 4.0 | Yct. | 2 | 35 | 1912 | Chicago, Ill. | Bridgeport, Conn. |
| 203180 | KVLN | Ga. y. | Fern | 24 | 16 | 53.8 | 10.5 | 5.8 | Yct. | 2 | | 1906 | New York, N. Y. | Chicago, Ill. |
| 211455 | | *Ga. p. | Fernanna S. | 29 | 27 | 50.4 | 12.5 | 3.0 | Pas. | 1 | 40 | 1913 | St. Louis, Mo. | St. Louis, Mo. |
| 214702 | | Ga. y. | Ferol | 29 | 27 | 51.0 | 10.5 | 5.2 | Yct. | 1 | 60 | 1914 | Alton, Ill. | Do. |
| 208020 | | Ga. s. | Ferro | 11 | 8 | 34.0 | 9.3 | 3.0 | Msc. | 2 | 25 | 1911 | Cedarville, Mich. | Marquette, Mich. |
| 213703 | | Ga. s. | Ferry | 12 | 11 | 48.7 | 20.0 | 1.6 | Fer. | 1 | 24 | 1915 | Merrimac, Wis. | Milwaukee, Wis. |
| 120020 | | Ga. s. | Phelan | 50 | 35 | 61.0 | 23.0 | 5.0 | Frt. | 1 | 20 | 1885 | San Francisco, Cal. | San Francisco, Cal. |
| 205111 | | Ga. s. | Phelan | 15 | 10 | 52.0 | 14.7 | 4.0 | Pas. | 1 | 51 | 1908 | Oakland, Cal. | Do. |
| 120690 | | Ga. s. | Phelan | 8 | 7 | 39.0 | 10.7 | 3.2 | Pas. | 1 | | 1879 | Patchogue, N. Y. | New York, N. Y. |
| 214384 | | Ga. s. | Pinback | 159 | 122 | 121.0 | 25.2 | 12.4 | Frt. | 9 | 125 | 1916 | Essex, Mass. | Do. |
| 203106 | KVLT | Ga. s. | Florgyn | 183 | 166 | 117.0 | 27.0 | 12.8 | Frt. | 8 | | 1906 | Noank, Conn. | San Francisco, Cal. |
| 215355 | | Ga. y. | Florizo | 48 | 32 | 84.3 | 12.1 | 0.9 | Yct. | 3 | 540 | 1917 | New York, N. Y. | New York, N. Y. |
| 214168 | | *Ga. p. | Firwood | 33 | 30 | 63.5 | 12.0 | 2.8 | Tow. | 2 | 35 | 1916 | Garland, Ark. | St. Louis, Mo. |
| 200581 | | Ga. s. | Fish | 11 | 9 | 39.7 | 11.0 | 4.2 | Pas. | 1 | | 1903 | Empire, Oreg. | Marshfield, Oreg. |
| 121201 | | Ga. s. | Fish Hawk | 11 | 11 | 45.0 | 12.8 | 3.0 | Fsh. | 1 | | 1901 | Morehead City, N. C. | Beaufort, N. C. |
| 208369 | | Ga. s. | Fish Hawk | 13 | 9 | 49.0 | 12.6 | 3.1 | Frt. | 2 | 37 | 1911 | Saxs, Va. | Cape Charles, Va. |
| 212185 | | Ga. s. | Fish Hawk | 40 | 17 | 70.8 | 13.7 | 0.0 | Frt. | 2 | 200 | 1914 | Quincy, Mass. | Southwest Harbor, Me. |
| 208316 | | Ga. s. | Fishhawk | 60 | 22 | 75.0 | 17.0 | 8.4 | Frt. | 4 | 75 | 1911 | Seattle, Wash. | Seattle, Wash. |
| 206273 | | Ga. s. | Fisher | 9 | 7 | 29.4 | 8.5 | 2.8 | Fsh. | 2 | 8 | 1905 | Oconto, Wis. | Milwaukee, Wis. |
| 208126 | | Ga. s. | Fisher | 9 | 8 | 37.2 | 9.7 | 3.8 | Fsh. | 1 | 10 | 1910 | Ketchikan, Alaska. | Ketchikan, Alaska. |
| 214980 | | Ga. s. | Fisher | 18 | 14 | 42.2 | 12.2 | 5.4 | Fsh. | 5 | 22 | 1917 | Seattle, Wash. | Seattle, Wash. |
| 207613 | | Ga. s. | Fisher Boy | 16 | 10 | 39.0 | 8.4 | 4.5 | Fsh. | 6 | 20 | 1910 | Dockton, Wash. | Tacoma, Wash. |
| 212339 | | Ga. s. | Fisher Maid | 10 | 10 | 32.5 | 8.4 | 3.7 | Fsh. | 3 | 10 | 1913 | Northport, Mich. | Grand Haven, Mich. |
| 76880 | | Ga. s. | * Fitzgerald | 11 | 10 | 38.6 | 14.2 | 3.0 | Pas. | 1 | 15 | 1903 | Atlanta, Ga. | Philadelphia, Pa. |
| 212329 | | Ga. s. | Five Brothers | 14 | 9 | 40.5 | 10.9 | 3.6 | Frt. | 1 | 20 | 1914 | Tacoma, Wash. | Tacoma, Wash. |
| 203812 | | Ga. s. | Five Sisters | 11 | 5 | 55.0 | 10.6 | 4.5 | Ovs. | 2 | 15 | 1904 | Bandy Bottom, Va. | Roanoke, Va. |
| 213850 | | Ga. s. | Five Sisters | 14 | 8 | 38.7 | 13.6 | 3.7 | Frt. | 7 | | 1915 | Palmers, Md. | Annapolis, Md. |
| 210325 | | Ga. s. | Fix It | 10 | 7 | 30.0 | 11.1 | 4.8 | Pas. | 1 | 40 | 1908 | St. Johnsville, N. Y. | Buffalo, N. Y. |
| 204083 | KWCF | Ga. y. | Flamingo | 23 | 21 | 41.3 | 15.2 | 7.2 | Yct. | 1 | | 1907 | Brooklyn, N. Y. | New York, N. Y. |
| 207395 | | Ga. s. | Flamingo | 19 | 13 | 45.0 | 13.0 | 4.7 | Fsh. | 1 | 30 | 1910 | Ballard, Wash. | Seattle, Wash. |
| 121280 | | Ga. s. | Flanour | 11 | 9 | 32.8 | 13.9 | 4.8 | Pas. | 1 | | 1903 | Oyster Bay, N. Y. | Tampa, Fla. |
| 202124 | | Ga. y. | Flanour | 17 | 15 | 43.2 | 14.0 | 4.8 | Yct. | 1 | | 1905 | Patchogue, N. Y. | Patchogue, N. Y. |
| 216351 | | Ga. s. | Flash Light | 11 | 7 | 34.4 | 8.6 | 4.0 | Pas. | 0 | 27 | 1918 | Harrisburg, Tex. | Houston, Tex. |
| 216136 | | Ga. p. | Flat No. 2 | 14 | 10 | 47.5 | 14.2 | 2.3 | Fer. | 0 | 3 | 1918 | Prescott, Wis. | St. Paul, Minn. |
| 216297 | | Ga. s. | Flattery | 12 | 10 | 35.9 | 10.7 | 5.5 | Fsh. | 4 | 30 | 1918 | Tacoma, Wash. | Seattle, Wash. |
| 214207 | | *Ga. p. | Flatrock | 7 | 5 | 41.0 | 10.0 | 2.8 | Tow. | 1 | 20 | 1916 | Charleston, W. Va. | Pittsburgh, Pa. |
| 212170 | | Ga. y. | Flavia | 20 | 13 | 44.9 | 11.1 | 5.3 | Yct. | 2 | 40 | 1914 | New York, N. Y. | New York, N. Y. |
| 121313 | | Ga. s. | Flvria | 68 | 36 | 76.4 | 21.3 | 9.2 | Fsh. | 15 | | 1902 | East Boothbay, Me. | Boston, Mass. |
| 120329 | | Ga. s. | Flvria | 12 | 10 | 31.5 | 13.8 | 3.0 | Msc. | 1 | | 1874 | Canarsie, N. Y. | Greenport, N. Y. |
| 121207 | | Ga. s. | Flvria | 7 | 7 | 38.0 | 11.7 | 2.0 | Frt. | 2 | | 1899 | Havre de Grace, Md. | Philadelphia, Pa. |
| 205210 | | Ga. s. | Flvria | 14 | 10 | 46.0 | 11.0 | 4.4 | Pas. | 1 | 32 | 1908 | Port Blakely, Wash. | Nomo, Alaska. |
| 213772 | | Ga. s. | Flvria | 72 | 68 | 81.0 | 17.2 | 4.9 | Pas. | 2 | 80 | 1915 | Portland, Oreg. | Portland, Oreg. |
| 216048 | | *Ga. p. | Flvria No. 1 | 9 | 7 | 40.8 | 11.3 | 2.3 | Fer. | 2 | 25 | 1918 | Mount Vernon, Ind. | Evansville, Ind. |
| 202966 | | Ga. s. | Flvria | 15 | 13 | 36.2 | 11.3 | 5.2 | Frt. | 1 | 10 | 1906 | New Haven, Conn. | New Haven, Conn. |
| 212019 | | Ga. y. | Flier | 27 | 18 | 66.3 | 11.4 | 0.3 | Yct. | 3 | 400 | 1914 | New York, N. Y. | New York, N. Y. |
| 120810 | | Ga. s. | Flight | 8 | 8 | 30.5 | 13.3 | 4.1 | Msc. | 1 | 10 | 1881 | New Bedford, Mass. | New Bedford, Mass. |
| 209924 | | Ga. y. | Flit Hawk | 35 | 19 | 74.7 | 12.1 | 6.2 | Yct. | 4 | 100 | 1912 | Boothbay Harbor, Me. | Chicago, Ill. |
| 121183 | | Ga. s. | Flirt | 10 | 6 | 37.0 | 11.0 | 4.0 | Pas. | 2 | | 1901 | Ballard, Wash. | Cordova, Alaska. |
| 211770 | | Ga. s. | Flirt | 14 | 12 | 42.0 | 12.7 | 3.4 | Fsh. | 1 | 24 | 1913 | Jacksonville, Fla. | Jacksonville, Fla. |
| 212221 | | Ga. s. | Flirt | 14 | 13 | 32.0 | 12.3 | 3.8 | Pas. | 2 | 37 | 1914 | Charleston, S. C. | Charleston, S. C. |
| 201335 | | Ga. s. | Flo and Ruby | 14 | 13 | 48.9 | 13.0 | 5.6 | Pas. | 3 | 25 | 1905 | Camden, Mo. | Portsmouth, N. H. |
| 120137 | | Ga. s. | Flora | 10 | 10 | 37.7 | 14.5 | 4.0 | Msc. | 1 | | 1874 | Jamesport, N. Y. | Greenport, N. Y. |
| 203263 | | Ga. s. | Flora | 30 | 20 | 51.3 | 16.7 | 4.0 | Tow. | 2 | 40 | 1900 | Bridgeport, Conn. | Providence, R. I. |
| 208064 | | Ga. s. | Flora | 10 | 8 | 33.5 | 10.5 | 3.2 | Fsh. | 1 | 10 | 1911 | Ketchikan, Alaska. | Ketchikan, Alaska. |
| 213930 | | Ga. s. | Flora | 7 | 5 | 38.6 | 11.0 | 2.0 | Frt. | 3 | 8 | 1915 | Carrabelle, Fla. | Tampa, Fla. |

(a) Oonas.
 † Formerly ga. y. Vancedor.
 (c) Oonas.

‡ Formerly ga. y. Mona.
 † Formerly ga. y. Conc.

‡ Formerly slip, John E. Mehrer.
 † Formerly ga. y. Frances.
 † Oil engine.

MERCHANT MOTOR VESSELS OF THE UNITED STATES—Continued.

| Official No. | Signal letters. | Rtg. | Name of vessel. | Gross tonnage. | Net tonnage. | Length. | Breadth. | Depth. | Service. | Crew. | Indicated horsepower. | When built. | Where built. | Home port (where permanent document issues). |
|--------------|-----------------|---------|----------------------|----------------|--------------|---------|----------|--------|----------|-------|-----------------------|-------------|------------------------|--|
| 216343 | | Ga. s. | Flora | 7 | 5 | 31.3 | 8.8 | 4.0 | Fsh. | 1 | 7 | 1918 | Port Stanley, Wash. | Seattle, Wash. |
| 120950 | | Ga. s. | Flora Belle | 16 | 8 | 37.0 | 14.8 | 4.3 | Oys. | 2 | 1 | 1893 | Fairmount, Md. | Norfolk, Va. |
| 214645 | | Ga. s. | Flora Belle | 10 | 5 | 41.0 | 10.3 | 4.6 | Frt. | 1 | 24 | 1910 | Thomaston, Mo. | Rockland, Mo. |
| 203138 | | Ga. s. | Flora C. | 8 | 6 | 30.6 | 9.1 | 4.5 | Fsh. | 3 | 1 | 1906 | Boothbay Harbor, Me. | Bath, Me. |
| 214227 | | Ga. s. | Flora O. | 12 | 8 | 41.4 | 8.2 | 5.5 | Frt. | 1 | 20 | 1914 | Peoria, Ill. | Peoria, Ill. |
| 208867 | LCHG | Ga. y. | Flora Del Mar | 34 | 29 | 64.0 | 14.1 | 3.8 | Yct. | 3 | 65 | 1911 | Stamford, Conn. | New York, N. Y. |
| 121106 | | Ga. s. | Flora Ellen | 10 | 6 | 42.5 | 15.0 | 3.8 | Frt. | 2 | 15 | 1899 | Pocomoke City, Md. | Norfolk, Va. |
| 121057 | | Ga. s. | Flora M. | 5 | 5 | 27.0 | 10.6 | 5.5 | Frt. | 2 | 2 | 1897 | Friendship, Me. | Machias, Me. |
| 120874 | | Ga. s. | Flora May | 7 | 7 | 30.6 | 10.2 | 5.2 | Frt. | 2 | 5 | 1891 | Deer Isle, Me. | Stonington, Conn. |
| 9651 | | Ga. s. | Flora Temple | 3 | 2 | 57.7 | 17.8 | 6.5 | Cod. | 1 | 1 | 1860 | Kennebunk, Me. | Eastport, Me. |
| 213215 | | Ga. s. | Flora V. | 5 | 5 | 27.1 | 13.0 | 3.3 | Frt. | 1 | 1 | 1907 | Port Republic, N. J. | Tuckerton, N. J. |
| 120866 | | Ga. s. | Flora M. Willing | 10 | 7 | 50.0 | 14.0 | 3.8 | Frt. | 2 | 7 | 1891 | St. Peters, Md. | Annapolis, Md. |
| 210101 | | Ga. s. | Flora and Margaret | 22 | 15 | 44.0 | 11.0 | 5.4 | Fsh. | 5 | 27 | 1912 | Seattle, Wash. | Seattle, Wash. |
| 121020 | | Ga. s. | Florence | 8 | 8 | 34.0 | 14.0 | 4.0 | Fsh. | 2 | 1 | 1896 | Rockland, Me. | New Bedford, Mass. |
| 205446 | | Ga. s. | Florence | 7 | 6 | 34.2 | 8.0 | 3.2 | Frt. | 1 | 12 | 1903 | Perth Amboy, N. J. | New York, N. Y. |
| 120350 | | Ga. s. | Florence | 8 | 7 | 35.0 | 13.2 | 3.6 | Oys. | 2 | 1 | 1878 | Oyster Bay, N. Y. | Bridgeport, Conn. |
| 120912 | | Ga. s. | Florence | 14 | 10 | 45.1 | 14.2 | 4.6 | Pas. | 2 | 1 | 1892 | New Orleans, La. | Galveston, Tex. |
| 120974 | | Ga. s. | Florence | 17 | 16 | 36.1 | 14.2 | 7.2 | Frt. | 2 | 2 | 1894 | Bristol, Me. | Eastport, Me. |
| 200893 | | Ga. s. | Florence | 10 | 8 | 33.9 | 13.0 | 4.0 | Mso. | 2 | 10 | 1901 | Philadelphia, Pa. | Philadelphia, Pa. |
| 201512 | | Ga. s. | Florence | 18 | 6 | 46.1 | 16.9 | 3.9 | Mso. | 2 | 2 | 1904 | Crittenden, Va. | Petersburg, Va. |
| 203365 | | Ga. s. | FLORENCE | 20 | 13 | 44.3 | 12.0 | 5.2 | Pas. | 1 | 100 | 1906 | Camden, N. J. | New York, N. Y. |
| 203718 | | Ga. s. | Florence | 14 | 13 | 46.0 | 10.0 | 4.6 | Frt. | 2 | 1 | 1906 | Baltimore, Md. | Norfolk, Va. |
| 203451 | | Ga. s. | Florence | 7 | 6 | 38.4 | 10.4 | 3.8 | Pas. | 1 | 1 | 1902 | Manitowoc, Wis. | Chicago, Ill. |
| 205792 | | Ga. s. | Florence | 9 | 6 | 39.3 | 12.3 | 4.0 | Frt. | 2 | 20 | 1908 | Secretary, Md. | Baltimore, Md. |
| 204399 | | Ga. s. | Florence | 10 | 9 | 31.2 | 8.6 | 3.6 | Pas. | 2 | 10 | 1909 | Racine, Wis. | Marquette, Mich. |
| 204757 | | Ga. s. | Florence | 10 | 7 | 36.0 | 8.0 | 2.4 | Pas. | 2 | 25 | 1909 | Neshota, Ala. | Port Arthur, Tex. |
| 207871 | | Ga. s. | Florence | 7 | 6 | 35.0 | 10.0 | 3.5 | Fsh. | 1 | 20 | 1910 | St. Ignace, Mich. | Grand Haven, Mich. |
| 209784 | | *Ga. p. | Florence | 7 | 7 | 41.0 | 10.0 | 2.2 | Tow. | 1 | 15 | 1912 | Henderson, W. Va. | Pittsburgh, Pa. |
| 210583 | | Ga. s. | Florence | 6 | 5 | 29.0 | 11.0 | 3.6 | Fsh. | 1 | 8 | 1912 | Massapequa, N. Y. | New York, N. Y. |
| 210651 | | Ga. s. | Florence | 10 | 9 | 27.4 | 9.3 | 3.4 | Fsh. | 2 | 16 | 1907 | Green Bay, Wis. | Millwaukee, Wis. |
| 210708 | | Ga. s. | Florence | 13 | 11 | 38.6 | 12.3 | 4.0 | Fsn. | 1 | 35 | 1910 | Monroe, Mich. | Detroit, Mich. |
| 211037 | | Ga. s. | Florence | 10 | 8 | 36.4 | 10.7 | 2.6 | Frt. | 1 | 16 | 1913 | Williston, N. C. | Beaufort, N. C. |
| 212111 | | *Ga. p. | Florence | 10 | 9 | 44.1 | 9.5 | 2.8 | Pas. | 1 | 8 | 1908 | Cincinnati, Ohio | Louisville, Ky. |
| 212246 | LDMB | Ga. v. | FLORENCE | 199 | 118 | 134.7 | 20.0 | 9.5 | Yct. | 10 | 400 | 1914 | Neponset, Mass. | New York, N. Y. |
| 213288 | | Ga. s. | Florence | 13 | 9 | 37.4 | 12.2 | 5.0 | Pas. | 2 | 30 | 1915 | Maspeth, N. Y. | Do. |
| 213433 | | Ga. s. | Florence | 14 | 9 | 36.5 | 11.0 | 4.9 | Fsh. | 5 | 20 | 1915 | Coyte, Wash. | Port Townsend, Wash. |
| 215308 | | Ga. s. | Florence | 7 | 5 | 44.2 | 8.2 | 3.8 | Frt. | 1 | 20 | 1917 | Tonawanda, N. Y. | Buffalo, N. Y. |
| 120848 | | Ga. s. | Florence B. | 8 | 8 | 32.0 | 17.7 | 3.1 | Fsh. | 1 | 10 | 1889 | Patchogue, N. Y. | Patchogue, N. Y. |
| 120871 | | Ga. s. | Florence B. | 7 | 6 | 28.0 | 12.3 | 4.3 | Oys. | 2 | 1 | 1891 | South Norwalk, Conn. | Bridgeport, Conn. |
| 202417 | | *Ga. p. | Florence B. | 9 | 5 | 46.5 | 12.2 | 2.6 | Frt. | 2 | 1 | 1905 | Westwego, La. | New Orleans, La. |
| 201396 | | Ga. s. | Florence B. | 14 | 9 | 41.6 | 12.1 | 3.7 | Frt. | 1 | 1 | 1907 | Aberdeen, Wash. | Seattle, Wash. |
| 120247 | | Ga. s. | Florence Bell | 10 | 9 | 32.8 | 12.2 | 4.2 | Mso. | 2 | 1 | 1876 | Norwalk, Conn. | New York, N. Y. |
| 121031 | | Ga. s. | Florence E. | 7 | 5 | 26.8 | 11.1 | 6.4 | Fsh. | 3 | 1 | 1896 | Boothbay, Me. | Batem, Mass. |
| 216397 | | Ga. s. | Florence E. Marchant | 29 | 13 | 54.2 | 15.7 | 5.8 | Fsh. | 8 | 60 | 1918 | Amesbury, Mass. | Gloucester, Mass. |
| 210320 | | Ga. y. | Florence F. | 19 | 13 | 49.6 | 11.2 | 4.2 | Yct. | 1 | 45 | 1909 | Detroit, Mich. | Detroit, Mich. |
| 211771 | | Ga. s. | Florence J. | 59 | 40 | 72.0 | 19.8 | 5.7 | Frt. | 4 | 80 | 1913 | Docketon, Wash. | Seattle, Wash. |
| 210478 | | Ga. s. | Florence M. Craft | 21 | 11 | 53.2 | 14.8 | 5.7 | Fsh. | 2 | 27 | 1912 | Eastport, Me. | Eastport, Me. |
| 120054 | | Ga. s. | Florence Rosenbaum | 31 | 19 | 63.5 | 18.2 | 5.1 | Frt. | 2 | 10 | 1893 | Orlolo, Md. | Roedville, Va. |
| 205993 | | Ga. s. | Florence W. | 15 | 10 | 44.1 | 17.3 | 3.5 | Pas. | 3 | 45 | 1909 | Thunderbolt, Ga. | Savannah, Ga. |
| 120453 | | Ga. s. | Florence Ward | 6 | 5 | 29.0 | 12.9 | 3.0 | Frt. | 1 | 1 | 1881 | Patchogue, N. Y. | Savannah, Ga. |
| 201471 | | Ga. s. | Florence W. II. | 14 | 9 | 48.3 | 15.9 | 4.0 | Mso. | 1 | 1 | 1904 | East Boothbay, Me. | Philadelphia, Pa. |
| 213831 | | Ga. y. | Florence W. III. | 45 | 44 | 68.9 | 17.5 | 5.0 | Yct. | 3 | 60 | 1915 | Essington, Pa. | Philadelphia, Pa. |
| 120932 | | Ga. s. | Florence E. Simmons | 7 | 7 | 28.6 | 10.9 | 4.0 | Frt. | 1 | 1 | 1893 | Bremen, Me. | Portland, Me. |
| 121083 | | Ga. s. | Florence and Annie | 0 | 6 | 45.0 | 12.0 | 3.6 | Frt. | 2 | 1 | 1898 | Galloway, Md. | Baltimore, Md. |
| 121112 | | Ga. s. | Florence & Julia | 10 | 8 | 44.1 | 14.1 | 3.2 | Frt. | 4 | 1 | 1899 | Churchton, Md. | Annapolis, Md. |
| 205235 | | Ga. s. | Floretta | 25 | 22 | 50.0 | 12.0 | 3.4 | Frt. | 2 | 60 | 1907 | Oshkosh, Wis. | Millwaukee, Wis. |
| 205258 | | Ga. s. | Florida | 16 | 16 | 49.9 | 12.3 | 4.3 | Frt. | 2 | 30 | 1907 | do. | St. Louis City, Iowa. |
| 213285 | | Ga. s. | Florida | 28 | 22 | 47.3 | 13.7 | 6.0 | Fsh. | 7 | 30 | 1915 | Seattle, Wash. | Seattle, Wash. |
| 215417 | | Ga. s. | Florida | 6 | 5 | 35.7 | 9.7 | 3.3 | Pas. | 1 | 16 | 1908 | Clinton, Iowa | Chicago, Ill. |
| 216382 | | Ga. s. | Floridatown | 27 | 24 | 56.8 | 18.2 | 2.8 | Yct. | 3 | 285 | 1917 | Pensacola, Fla. | Pensacola, Fla. |
| 215778 | LJGC | Ga. y. | Florida | 32 | 33 | 71.8 | 15.0 | 6.4 | Yct. | 3 | 40 | 1915 | Sound Beach, Conn. | New York, N. Y. |
| 213503 | | Ga. y. | Florimor | 66 | 30 | 47.2 | 14.6 | 5.7 | Yct. | 3 | 40 | 1915 | Brooklyn, N. Y. | Do. |
| 120740 | | Ga. s. | Florino | 6 | 6 | 25.0 | 12.4 | 3.2 | Frt. | 2 | 1 | 1899 | Charleston, S. C. | Charleston, S. C. |
| 205357 | | *Ga. p. | Florida F. | 12 | 10 | 40.1 | 10.4 | 2.4 | Pas. | 1 | 15 | 1911 | Fort Smith, Ark. | St. Louis, Mo. |
| 1212824 | | Ga. s. | Florida II. | 15 | 10 | 64.6 | 13.0 | 2.4 | Frt. | 2 | 20 | 1914 | Evansville, Ind. | Evansville, Ind. |
| 121145 | | Ga. s. | Floss | 6 | 0 | 24.6 | 11.4 | 3.7 | Fsh. | 2 | 8 | 1900 | Osterville, Mass. | Barnstable, Mass. |
| 121117 | | Ga. s. | Floss M. W. | 13 | 8 | 26.7 | 10.5 | 5.5 | Frt. | 1 | 6 | 1899 | Deer Isle, Me. | Castine, Me. |
| 120911 | | Ga. s. | Flossy M. W. | 12 | 12 | 57.5 | 15.4 | 4.1 | Pas. | 2 | 2 | 1892 | Orlolo, Md. | Elizabeth City, N. C. |
| 120973 | | Ga. s. | Flotha | 12 | 11 | 41.4 | 12.0 | 4.1 | Frt. | 3 | 1 | 1891 | Jackson Harbor, Wis. | Millwaukee, Wis. |
| 211157 | | Ga. s. | Flotha | 21 | 15 | 52.8 | 13.5 | 3.0 | Frt. | 2 | 25 | 1912 | Charlotte Harbor, Fla. | Tampa, Fla. |
| 205369 | | Ga. y. | Flowerree | 12 | 8 | 50.7 | 13.0 | 5.7 | Yct. | 2 | 60 | 1908 | New York, N. Y. | New York, N. Y. |
| 211070 | | Ga. s. | Floyd | 12 | 8 | 32.3 | 10.5 | 5.0 | Tow. | 1 | 20 | 1914 | Seattle, Wash. | Seattle, Wash. |
| 121143 | | Ga. s. | Floyd Ella | 7 | 7 | 33.0 | 12.0 | 2.8 | Frt. | 1 | 1 | 1900 | Galveston, Tex. | Galveston, Tex. |

1 Formerly ga. s. Physalla.

2 Formerly ga. y. Flobunk.

MERCHANT MOTOR VESSELS OF THE UNITED STATES—Continued.

| Official No. | Signal letters. | Rtg. | Name of vessel. | Gross tonnage. | Net tonnage. | Length. | Breadth. | Depth. | Service. | Crew. | Indicated horsepower. | When built. | Where built. | Home port (where permanent document issues). |
|--------------|-----------------|--------|-------------------|----------------|--------------|---------|----------|--------|----------|-------|-----------------------|-------------|--------------------------|--|
| 215989 | | Ga. s. | Floyd Hurst | 15 | 11 | 48.2 | 10.0 | 3.5 | Frt. | 1 | 140 | 1916 | Norfolk, Va. | Norfolk, Va. |
| 120897 | | Ga. s. | Flyaway | 9 | 7 | 35.0 | 14.6 | 3.3 | Fsh. | 1 | 1 | 1891 | Bayport, N. Y. | Patchogue, N. Y. |
| 121174 | | Ga. s. | Flyaway | 11 | 7 | 38.7 | 11.9 | 4.0 | Frt. | 1 | 1 | 1901 | Port Townsend, Wash. | Los Angeles, Cal. |
| 27641 | | Ga. s. | Flyer | 21 | 11 | 42.2 | 12.5 | 3.2 | Pas. | 1 | 40 | 1903 | Seattle, Wash. | Nome, Alaska. |
| 121263 | | Ga. s. | Flyer | 14 | 9 | 47.2 | 10.2 | 4.3 | Pas. | 3 | 3 | 1904 | Wayzata, Minn. | St. Paul, Minn. |
| 200858 | | Ga. s. | Flyer | 12 | 8 | 47.2 | 10.2 | 4.3 | Pas. | 3 | 3 | 1907 | Aberdeen, Wash. | Seattle, Wash. |
| 204342 | | Ga. s. | Flyer | 13 | 9 | 41.8 | 11.1 | 3.1 | Pas. | 2 | 2 | 1903 | Belvedere, Cal. | San Francisco, Cal. |
| 206530 | | Ga. s. | Flyer | 14 | 10 | 49.8 | 11.0 | 4.7 | Frt. | 1 | 75 | 1903 | Belvedere, Cal. | San Francisco, Cal. |
| 209244 | | Ga. s. | Flyer | 16 | 6 | 41.8 | 16.7 | 3.5 | Frt. | 1 | 30 | 1910 | San Francisco, Cal. | Do. |
| 208244 | | Ga. s. | Flyer | 14 | 10 | 35.0 | 11.2 | 4.5 | Pas. | 1 | 24 | 1908 | East San Pedro, Cal. | San Diego, Cal. |
| 209208 | | Ga. s. | Flying Cloud | 14 | 10 | 37.0 | 11.9 | 4.3 | Frt. | 2 | 20 | 1909 | Dockton, Wash. | Tacoma, Wash. |
| 206073 | | Ga. s. | Flying D | 9 | 8 | 42.0 | 12.4 | 3.3 | Fsh. | 2 | 2 | 1898 | Long Island City, N. Y. | New York, N. Y. |
| 203939 | | Ga. s. | Flying Scud | 17 | 9 | 58.0 | 14.7 | 4.3 | Frt. | 2 | 2 | 1867 | Brooklyn, N. Y. | Newport News, Va. |
| 9430 | LCHN | Ga. y. | Flying Scud | 22 | 21 | 54.5 | 15.5 | 5.3 | Yct. | 2 | 24 | 1909 | Bay Shore, N. Y. | Philadelphia, Pa. |
| 206625 | | Ga. y. | Folly | 17 | 12 | 41.1 | 13.4 | 6.4 | Yct. | 1 | 20 | 1916 | Camden, Me. | New Bedford, Mass. |
| 214339 | | Ga. y. | Fontanelle | 42 | 42 | 70.0 | 20.0 | 3.0 | Pas. | 2 | 15 | 1915 | Decatur, Nebr. | Omaha, Nebr. |
| 213552 | | Ga. p. | Fontinalis | 27 | 14 | 57.8 | 14.1 | 8.7 | Yct. | 2 | 40 | 1916 | East Boothbay, Me. | Detroit, Mich. |
| 214188 | | Ga. s. | Fordell | 41 | 28 | 65.9 | 13.1 | 6.9 | Yct. | 3 | 65 | 1911 | Bayonne, N. J. | New York, N. Y. |
| 210219 | LCMF | Ga. y. | FORDONIAN | 2,367 | 1,905 | 250.0 | 42.6 | 23.6 | Frt. | 20 | 900 | 1912 | Glasgow, Scotland | New York, N. Y. |
| 214593 | LGNS | Ga. s. | Fordycott | 6 | 0 | 25.0 | 11.4 | 3.4 | Fsh. | 1 | 8 | 1893 | Monument Beach, Mass. | Barnstable, Mass. |
| 121102 | | Ga. s. | Forest Burr | 20 | 24 | 46.4 | 18.9 | 5.2 | Frt. | 1 | 1 | 1903 | Patchogue, N. Y. | Patchogue, N. Y. |
| 121072 | | Ga. s. | Forester | 5 | 5 | 39.3 | 12.4 | 2.5 | Frt. | 1 | 1 | 1898 | Golden Hill, Md. | Philadelphia, Pa. |
| 209550 | | Ga. s. | Forester | 40 | 27 | 63.0 | 15.0 | 7.0 | Fsh. | 2 | 65 | 1912 | Seattle, Wash. | Seattle, Wash. |
| 214589 | | Ga. s. | Forrest | 15 | 6 | 43.0 | 13.0 | 3.5 | Frt. | 2 | 25 | 1916 | Crittenden, Va. | Newport News, Va. |
| 208924 | | Ga. p. | Fort Rico | 19 | 19 | 49.0 | 13.5 | 3.0 | For. | 1 | 15 | 1911 | Fort Rico, N. Dak. | Pembina, N. Dak. |
| 202753 | | Ga. s. | Fortuna | 46 | 31 | 60.0 | 17.8 | 5.0 | Pas. | 3 | 50 | 1905 | Palm Beach, Fla. | Miami, Fla. |
| 208924 | | Ga. s. | Fortuna | 14 | 12 | 44.3 | 12.1 | 4.5 | For. | 2 | 2 | 1900 | San Diego, Cal. | San Diego, Cal. |
| 207153 | | Ga. s. | Fortuna | 14 | 9 | 44.0 | 12.6 | 3.5 | Pas. | 1 | 22 | 1900 | Madisonville, La. | Galveston, Tex. |
| 214844 | | Ga. s. | Fortuna | 24 | 21 | 48.7 | 13.6 | 6.2 | Fsh. | 7 | 30 | 1917 | Seattle, Wash. | Seattle, Wash. |
| 215792 | | Ga. s. | Fortuna | 11 | 0 | 34.4 | 9.5 | 4.0 | Ton. | 3 | 12 | 1916 | Tacoma, Wash. | Tacoma, Wash. |
| 206231 | | Ga. y. | Fortuna III | 14 | 14 | 47.5 | 10.0 | 4.8 | Yct. | 1 | 24 | 1909 | New York, N. Y. | Philadelphia, Pa. |
| 214883 | | Ga. s. | Forward | 22 | 18 | 47.5 | 12.5 | 5.9 | Fsh. | 7 | 40 | 1917 | Seattle, Wash. | Seattle, Wash. |
| 210313 | | Ga. s. | Fosburgh | 10 | 7 | 41.0 | 10.5 | 4.0 | Tow. | 1 | 30 | 1912 | Norfolk, Va. | Norfolk, Va. |
| 214069 | | Ga. s. | Foss No. 6 | 15 | 12 | 45.1 | 10.5 | 3.9 | Msc. | 1 | 40 | 1918 | Glg Harbor, Wash. | Tacoma, Wash. |
| 214326 | | Ga. p. | Foss No. 9 | 45 | 30 | 64.0 | 21.0 | 3.8 | Tow. | 2 | 200 | 1914 | Seattle, Wash. | Do. |
| 212473 | | Ga. s. | Foss No. 12 | 14 | 10 | 43.0 | 14.0 | 5.3 | Frt. | 1 | 75 | 1914 | Glg Harbor, Wash. | Do. |
| 209562 | | Ga. s. | Fosberg | 15 | 10 | 58.4 | 13.4 | 3.8 | Pas. | 2 | 75 | 1912 | Do. | Do. |
| 121265 | | Ga. s. | Fosstona | 16 | 14 | 40.2 | 13.2 | 5.0 | Frt. | 1 | 20 | 1903 | Fall River, Mass. | Fall River, Mass. |
| 205072 | | Ga. s. | Fountain Bros | 0 | 8 | 29.0 | 0.6 | 3.0 | Fsh. | 2 | 12 | 1908 | St. Helena Island, Mich. | Grand Haven, Mich. |
| 37478 | | Ga. s. | Four Brothers | 9 | 8 | 31.0 | 12.4 | 5.3 | Fsh. | 1 | 1 | 1878 | New Shoreham, I. I. | Rockland, Me. |
| 9961 | | Ga. s. | Four Brothers | 11 | 0 | 34.1 | 14.1 | 3.4 | Fsh. | 1 | 1 | 1871 | Manahawkin, N. J. | New York, N. Y. |
| 120860 | | Ga. s. | Four Brothers | 6 | 5 | 20.8 | 11.7 | 3.0 | Pas. | 2 | 1 | 1891 | Harwich Port, Mass. | Do. |
| 120868 | | Ga. s. | Four Brothers | 5 | 5 | 25.1 | 12.0 | 3.0 | Fsh. | 4 | 1 | 1890 | Newport, R. I. | Greenport, N. Y. |
| 205574 | | Ga. s. | Four Brothers | 9 | 8 | 28.3 | 13.3 | 3.4 | Pas. | 1 | 10 | 1888 | New Rochelle, N. Y. | New York, N. Y. |
| 205705 | | Ga. s. | Four Brothers | 15 | 14 | 30.0 | 10.8 | 4.2 | Pas. | 3 | 10 | 1903 | Mantoloking, Wis. | Milwaukee, Wis. |
| 208170 | | Ga. s. | Four Brothers | 10 | 7 | 43.0 | 11.4 | 4.5 | Frt. | 1 | 1 | 1910 | Norfolk, Va. | Newport News, Va. |
| 211311 | | Ga. s. | Four D's | 10 | 9 | 33.0 | 11.5 | 3.5 | Fsh. | 2 | 20 | 1913 | Cheboygan, Mich. | Grand Haven, Mich. |
| 215887 | | Ga. s. | Four M's | 8 | 6 | 31.0 | 11.7 | 4.1 | Fsh. | 3 | 40 | 1917 | Key West, Fla. | Key West, Fla. |
| 120995 | | Ga. s. | Four Sisters | 35 | 31 | 58.5 | 20.0 | 4.5 | Tow. | 3 | 3 | 1895 | Bontola, Cal. | San Francisco, Cal. |
| 121108 | | Ga. s. | Fox | 20 | 13 | 48.0 | 13.5 | 5.5 | Pas. | 2 | 1 | 1901 | San Francisco, Cal. | Do. |
| 204424 | | Ga. s. | Fox | 11 | 7 | 36.4 | 11.0 | 3.7 | Frt. | 1 | 15 | 1907 | Bellingham, Wash. | Pt. Townsend, Wash. |
| 210240 | | Ga. s. | Fox | 25 | 8 | 61.5 | 12.7 | 5.1 | Fsh. | 6 | 45 | 1918 | Wiscasset, Me. | Boothbay, Me. |
| 211312 | | Ga. s. | Fox Islands No. 4 | 13 | 10 | 40.5 | 10.3 | 5.0 | Pas. | 1 | 27 | 1913 | Traverse City, Mich. | Chicago, Ill. |
| 130741 | | Ga. s. | Foxy Grandpa | 6 | 5 | 30.7 | 13.2 | 3.3 | Pas. | 1 | 1 | 1897 | Patchogue, N. Y. | Patchogue, N. Y. |
| 207563 | | Ga. s. | Fram | 7 | 7 | 20.7 | 8.3 | 2.7 | Fsh. | 1 | 10 | 1910 | Frankfort, Mich. | Grand Haven, Mich. |
| 210041 | | Ga. s. | Fram | 10 | 7 | 30.7 | 12.2 | 3.0 | Pas. | 3 | 38 | 1912 | Great Kills, N. Y. | San Juan, P. R. |
| 214950 | | Ga. s. | Fram | 5 | 5 | 30.4 | 9.0 | 3.4 | Fsh. | 1 | 6 | 1914 | Peshigo, Wis. | Milwaukee, Wis. |
| 216100 | | Ga. s. | Fram | 7 | 6 | 29.4 | 10.2 | 4.4 | Fsh. | 1 | 14 | 1918 | Norwalk, Conn. | Bridgeport, Conn. |
| 212514 | LDNP | Ga. y. | Franalin | 43 | 20 | 56.7 | 16.4 | 5.4 | Yct. | 2 | 75 | 1914 | Monroe, Fla. | Jacksonville, Fla. |
| 210058 | | Ga. y. | Francella | 23 | 13 | 53.6 | 12.1 | 0.2 | Yct. | 3 | 50 | 1912 | Wiscasset, Me. | New York, N. Y. |
| 141488 | | Ga. s. | Frances | 9 | 8 | 31.5 | 13.0 | 3.4 | Pas. | 1 | 1 | 1897 | Patchogue, N. Y. | Patchogue, N. Y. |
| 201076 | | Ga. s. | Frances | 15 | 9 | 53.0 | 12.8 | 5.5 | Frt. | 2 | 1 | 1904 | Roque Bluffs, Mo. | Eastport, Me. |
| 209812 | | Ga. s. | Frances | 13 | 8 | 29.0 | 11.0 | 4.0 | Frt. | 1 | 12 | 1912 | Anacortes, Wash. | Pt. Townsend, Wash. |
| 211922 | | Ga. s. | Frances | 12 | 8 | 44.3 | 13.0 | 2.5 | Frt. | 3 | 18 | 1914 | Shulltown, Md. | Crisfield, Md. |
| 213343 | | Ga. s. | Frances | 6 | 5 | 27.3 | 12.2 | 3.1 | Frt. | 1 | 1 | 1889 | Toms River, N. J. | Tuckerton, N. J. |
| 214294 | LGFD | Ga. y. | Frances II | 10 | 12 | 40.6 | 10.5 | 5.7 | Yct. | 1 | 40 | 1915 | Hollyoak, Del. | Philadelphia, Pa. |
| 215134 | | Ga. y. | Frances III | 40 | 34 | 60.0 | 14.0 | 6.7 | Yct. | 3 | 65 | 1917 | New York, N. Y. | Do. |
| 213040 | | Ga. s. | Frances Annlo | 11 | 0 | 31.0 | 11.5 | 3.8 | Frt. | 1 | 21 | 1915 | Astor Park, Fla. | Jacksonville, Fla. |
| 210492 | | Ga. s. | Frances E. | 74 | 53 | 70.7 | 16.4 | 7.2 | Fsh. | 4 | 100 | 1918 | Port Blakeley, Wash. | Seattle, Wash. |

¹ Formerly st. s. Yarrow.

² Formerly st. s. Howard.

³ Formerly st. s. Hull.

⁴ Formerly st. s. Hull.

⁵ Formerly ga. s. Norma.

⁶ Formerly st. y. Karl.

⁷ Formerly ga. y. Mariba.

⁸ Formerly slip. y. Lisa Hall.

⁹ Sold United States, Mar. 31, 1918.

MERCHANT MOTOR VESSELS OF THE UNITED STATES—Continued.

| Official No. | Signal letters. | Rig. | Name of vessel. | Gross tonnage. | Net tonnage. | Length. | Breadth. | Depth. | Servic. | Crew. | Indicated horsepower. | When built. | Where built. | Home port (where permanent document issues). |
|--------------|-----------------|---------|----------------------------|----------------|--------------|---------|----------|--------|---------|-------|-----------------------|-------------|------------------------|--|
| | | | | | | Feet. | Feet. | Feet. | | | | | | |
| 9963 | | Ga. s. | Frances Etta..... | 13 | 12 | 35.8 | 14.1 | 4.4 | Pas. | 2 | | 1871 | Glenwood, N. Y. | Newark, N. J. |
| 121022 | | Ga. s. | Frances G..... | 6 | 6 | 29.7 | 11.8 | 4.1 | Pas. | 1 | | 1896 | Atlantic City, N. J. | Philadelphia, Pa. |
| 214094 | | *Ga. p. | Frances Jane..... | 15 | 15 | 50.3 | 14.1 | 2.4 | Tow. | 1 | 60 | 1918 | Achison, Kans. | St. Joseph, Mo. |
| 120981 | | Ga. s. | Frances M..... | 16 | 13 | 46.1 | 14.0 | 4.1 | Frt. | 1 | | 1894 | Canarste, N. Y. | Patchogue, N. Y. |
| 205770 | | Ga. s. | Frances N..... | 8 | 6 | 40.0 | 9.5 | 3.0 | Pas. | 2 | | 1907 | Seattle, Wash. | Nome, Alaska. |
| 213740 | | Ga. s. | Frances N..... | 8 | 8 | 37.0 | 11.0 | 4.2 | Fsh. | 2 | 30 | 1915 | North Port, Mich. | Grand Haven, Mich. |
| 214802 | | Ga. y. | Frances N..... | 13 | 9 | 47.8 | 11.4 | 4.1 | Yct. | 1 | 75 | 1916 | San Mateo, Cal. | San Francisco, Cal. |
| 208551 | | Ga. s. | Frances R..... | 13 | 9 | 38.0 | 10.8 | 4.0 | Pas. | 1 | 35 | 1911 | Bellingham, Wash. | Ketchikan, Alaska. |
| 120128 | | Ga. s. | Frances Smith..... | 43 | 44 | 68.0 | 23.2 | 6.0 | Frt. | 2 | | 1873 | Port Jefferson, N. Y. | New York, N. Y. |
| 120743 | | Ga. s. | Frances S. Du Bois..... | 23 | 12 | 62.6 | 17.0 | 4.6 | Oys. | 6 | 20 | 1889 | Leesburg, N. J. | Philadelphia, Pa. |
| 209498 | | Ga. s. | Frances S. Gruoby..... | 140 | 94 | 102.8 | 23.8 | 11.8 | Fsh. | 18 | 75 | 1912 | Gloucester, Mass. | Boston, Mass. |
| 204270 | | Ga. s. | Frances Y..... | 8 | 5 | 29.6 | 14.7 | 3.8 | Frt. | 2 | | 1907 | Thunderbolt, Ga. | Savannah, Ga. |
| 205194 | | Ga. s. | Francesca..... | 6 | 6 | 30.0 | 10.0 | 3.3 | Fsh. | 1 | 8 | 1908 | New Haven, Conn. | Providence, R. I. |
| 20770 | | Ga. s. | Francis..... | 13 | 9 | 50.4 | 12.4 | 3.4 | Tow. | 2 | 50 | 1910 | Galveston, Tex. | Galveston, Tex. |
| 210544 | | Ga. s. | Francis..... | 12 | 6 | 42.5 | 10.4 | 3.4 | Fsh. | 1 | 20 | 1912 | Memphis, N. C. | Beaufort, N. C. |
| 213858 | | Ga. s. | Francis..... | 12 | 11 | 42.0 | 10.0 | 3.8 | Fsh. | 3 | 20 | 1915 | Sheldon, Alaska. | Juneau, Alaska. |
| 214375 | | *Ga. p. | Francis..... | 8 | 8 | 37.5 | 8.0 | 2.0 | Tow. | 1 | 100 | 1916 | Leasville, Ky. | Leasville, Ky. |
| 214414 | | Ga. s. | Francis..... | 14 | 12 | 43.0 | 12.3 | 3.6 | Tow. | 1 | 100 | 1916 | Dallas, N. J. | Philadelphia, Pa. |
| 214167 | | Ga. y. | Francis A. IV..... | 20 | 13 | 47.6 | 12.0 | 4.8 | Yct. | 1 | 45 | 1910 | Port Clinton, Ohio. | Detroit, Mich. |
| 205014 | | Ga. s. | Francis J..... | 9 | 6 | 44.2 | 9.7 | 4.2 | Frt. | 1 | 30 | 1004 | San Francisco, Cal. | San Francisco, Cal. |
| 201313 | | Ga. s. | Francis J. O'Hara, jr..... | 117 | 67 | 104.0 | 24.0 | 11.2 | Fsh. | 10 | 100 | 1904 | Essex, Mass. | Glenester, Mass. |
| 121228 | | Ga. s. | Francis Smith..... | 25 | 17 | 69.9 | 14.2 | 5.7 | Frt. | 3 | 35 | 1902 | Holly Beach, N. J. | Philadelphia, Pa. |
| 209765 | | Ga. s. | Francis V..... | 0 | 0 | 25.0 | 8.0 | 3.2 | Fsh. | 2 | 8 | 1905 | West De Pere, Wis. | Milwaukee, Wis. |
| 120872 | | Ga. s. | Francis P. Smith..... | 5 | 5 | 28.3 | 11.7 | 3.0 | Pas. | 1 | 10 | 1885 | Patchogue, N. Y. | Patchogue, N. Y. |
| 216093 | | Ga. s. | Francisco..... | 13 | 6 | 43.7 | 11.7 | 4.6 | Fsh. | 5 | 50 | 1918 | San Diego, Cal. | San Diego, Cal. |
| 213538 | | Ga. y. | Franela..... | 23 | 21 | 63.2 | 12.1 | 5.2 | Yct. | 2 | 45 | 1912 | Toms River, N. J. | Philadelphia, Pa. |
| 120623 | | Ga. s. | Frank..... | 16 | 8 | 51.3 | 15.6 | 2.4 | Msc. | 1 | | 1885 | Cambridge, Md. | Norfolk, Va. |
| 121248 | | Ga. s. | Frank..... | 5 | 5 | 29.2 | 8.7 | 3.3 | Msc. | 2 | | 1902 | New York, N. Y. | New York, N. Y. |
| 209703 | | *Ga. p. | Frank..... | 6 | 0 | 39.6 | 8.6 | 2.4 | Tow. | 2 | 8 | 1911 | Ashland, Ky. | Louisville, Ky. |
| 214004 | | Ga. s. | Frank B..... | 61 | 21 | 74.1 | 20.0 | 6.7 | Frt. | 2 | 160 | 1916 | Onkland, Cal. | San Francisco, Cal. |
| 209893 | | Ga. s. | Frank C..... | 14 | 11 | 44.7 | 10.6 | 3.9 | Pas. | 1 | 50 | 1909 | Stockton, Cal. | Do. |
| 212129 | | Ga. s. | Frank E..... | 13 | 9 | 40.5 | 10.3 | 4.1 | Pas. | 1 | 30 | 1910 | St. Andrews, Fla. | Tampa, Fla. |
| 120633 | | Ga. s. | Frank Lawrence..... | 58 | 33 | 61.2 | 21.0 | 4.5 | Frt. | 2 | | 1886 | Benicia, Cal. | San Francisco, Cal. |
| 121221 | | Ga. s. | Frank Munroe..... | 26 | 21 | 47.1 | 15.7 | 7.3 | Fsh. | 10 | | 1901 | Beverly, Mass. | New York, N. Y. |
| 120867 | | Ga. s. | Frank A. Baker..... | 5 | 5 | 28.3 | 13.3 | 3.0 | Fsh. | 1 | 10 | 1891 | Patchogue, N. Y. | Patchogue, N. Y. |
| 121242 | | Ga. s. | Frank C. Pettis..... | 10 | 14 | 45.7 | 14.1 | 3.6 | Oys. | 4 | 35 | 1902 | Bridgeport, Conn. | Providence, R. I. |
| 205454 | | Ga. s. | Frank D. Henry..... | 13 | 9 | 43.7 | 14.5 | 3.0 | Msc. | 3 | | 1903 | Paulsboro, N. J. | Baltimore, Md. |
| 210440 | | Ga. s. | Frank H. Madden..... | 59 | 48 | 65.2 | 17.9 | 8.4 | Tow. | 4 | 80 | 1918 | Seattle, Wash. | Seattle, Wash. |
| 5915 | | Ga. s. | Frank L. Connable..... | 132 | 65 | 101.0 | 25.7 | 8.3 | Fsh. | 8 | | 1871 | Chester, Pa. | Philadelphia, Pa. |
| 204045 | | Ga. s. | Frank M. Phillips..... | 22 | 10 | 45.0 | 13.5 | 5.0 | Frt. | 2 | | 1907 | Rye, N. Y. | Washington, D. C. |
| 1215200 | | Ga. s. | Frank & Lena..... | 35 | 28 | 50.2 | 15.1 | 6.9 | Fsh. | 8 | 45 | 1917 | Tacoma, Wash. | San Francisco, Cal. |
| 121003 | | Ga. s. | Frank and Lloyd..... | 16 | 8 | 48.7 | 12.6 | 5.8 | Pas. | 1 | 20 | 1895 | Lubbock, Mo. | Portland, Me. |
| 121125 | | Ga. s. | Frank and Theresa..... | 25 | 14 | 50.5 | 16.8 | 4.0 | Frt. | 3 | 20 | 1900 | Leesburg, N. J. | Philadelphia, Pa. |
| 212405 | | Ga. s. | Frankie..... | 7 | 6 | 23.0 | 8.5 | 3.1 | Fsh. | 1 | 6 | 1911 | Wilmington, Del. | Do. |
| 121312 | | Ga. s. | Franklin Baker..... | 35 | 30 | 58.0 | 19.9 | 5.4 | Frt. | 1 | 50 | 1915 | Wilmington, N. J. | Do. |
| 120787 | | Ga. s. | Franklin Broero..... | 11 | 10 | 33.4 | 14.0 | 3.9 | Frt. | 1 | | 1889 | Patchogue, N. Y. | Patchogue, N. Y. |
| 121220 | | Ga. s. | Franklin City..... | 7 | 6 | 40.5 | 9.6 | 3.0 | Frt. | 2 | | 1902 | Pocomoke City, Md. | Capo Charles, Va. |
| 201705 | | Ga. y. | Frances..... | 16 | 14 | 59.5 | 9.2 | 4.8 | Yct. | 2 | 40 | 1905 | Clinton, Ohio. | Des Moines, Iowa. |
| 203322 | | *Ga. p. | Frayne..... | 90 | 90 | 120.4 | 20.0 | 4.5 | Frt. | 8 | 80 | 1909 | Washburn, N. Dak. | Pomona, N. Dak. |
| 210789 | | Ga. s. | Frak..... | 11 | 10 | 42.0 | 12.3 | 3.2 | Frt. | 1 | 18 | 1912 | Marshfield, Oreg. | Empire, Oreg. |
| 209315 | | Ga. y. | Fred Allen..... | 79 | 6 | 41.8 | 18.0 | 9.0 | Fsh. | 1 | 40 | 1909 | Baldwin, N. Y. | Patchogue, N. Y. |
| 207041 | | Ga. s. | Fred Gilbert..... | 10 | 7 | 45.0 | 9.4 | 4.6 | Fsh. | 1 | | 1893 | Pocomoke City, Md. | Crisfield, Md. |
| 120928 | | Ga. s. | Fred Jones..... | 10 | 9 | 46.0 | 14.4 | 3.8 | Frt. | 2 | | 1892 | Bristol, Me. | Portland, Me. |
| 120891 | | Ga. s. | Fred Leland..... | 10 | 10 | 31.0 | 13.2 | 6.3 | Frt. | 2 | 45 | 1914 | Mariners Harbor, N. Y. | Newark, N. J. |
| 121204 | | Ga. s. | Fred E. M..... | 17 | 11 | 43.4 | 12.1 | 4.9 | Pas. | 1 | | 1898 | New Haven, Conn. | New Haven, Conn. |
| 121087 | | Ga. s. | Freda..... | 7 | 5 | 20.4 | 11.0 | 3.5 | Pas. | 1 | | 1898 | New Haven, Conn. | New Haven, Conn. |
| 210058 | | Ga. s. | Freda..... | 19 | 13 | 44.2 | 13.7 | 5.0 | Fsh. | 3 | 50 | 1912 | San Francisco, Cal. | Los Angeles, Cal. |
| 211109 | | Ga. s. | Freda..... | 17 | 11 | 46.4 | 10.2 | 4.4 | Frt. | 1 | 30 | 1913 | Lockmore, Ia. | Morgan City, La. |
| 215728 | | *Ga. p. | Freda..... | 34 | 31 | 55.0 | 12.0 | 2.5 | Tow. | 1 | 14 | 1917 | Jacksonport, Ark. | St. Louis, Mo. |
| 211495 | | Ga. s. | Freddo II..... | 18 | 12 | 42.0 | 12.0 | 0.4 | Fsh. | 6 | 40 | 1913 | Decatur, Wash. | Seattle, Wash. |
| 120403 | | Ga. s. | Freddo W. Docker..... | 23 | 16 | 65.0 | 13.0 | 5.0 | Oys. | 5 | | 1881 | Norwalk, Conn. | Bridgewater, Conn. |
| 205301 | | Ga. s. | Fredella I..... | 13 | 8 | 40.0 | 11.2 | 3.8 | Fsh. | 1 | 20 | 1908 | Seattle, Wash. | Ketchikan, Alaska. |
| 210876 | | Ga. s. | Fredella IV..... | 21 | 14 | 41.8 | 13.1 | 5.0 | Fsh. | 7 | 20 | 1913 | do. | Seattle, Wash. |
| 207260 | | Ga. s. | Fredelca No. 2..... | 6 | 6 | 35.5 | 13.0 | 3.7 | Oys. | 1 | | 1910 | Brunswick, Ga. | Brunswick, Ga. |
| 207010 | | Ga. s. | Fredorlek..... | 6 | 5 | 27.7 | 7.7 | 3.0 | Fsh. | 4 | 10 | 1909 | Muskegon, Mich. | Philadelphia, Pa. |
| 215962 | | Ga. s. | Fredorlek..... | 15 | 12 | 46.2 | 14.7 | 3.8 | Pas. | 2 | 35 | 1917 | St. Petersburg, Fla. | Tampa, Fla. |
| 216267 | | Ga. s. | Fredorlek..... | 7 | 6 | 40.0 | 10.3 | 2.5 | Pas. | 1 | 20 | 1918 | Battes, W. Va. | Pittsburgh, Pa. |
| 210148 | | Ga. s. | Fredorlek Lundy..... | 45 | 42 | 61.4 | 10.2 | 5.5 | Pas. | 2 | 75 | 1912 | Morehead City, N. C. | New York, N. Y. |
| 203721 | | Ga. s. | Fredorlek H. Ayers..... | 11 | 10 | 52.0 | 15.4 | 3.0 | Oys. | 1 | | 1906 | Pocomoke City, Md. | Capo Charles, Va. |
| 121133 | | Ga. s. | Freedom..... | 9 | 9 | 31.0 | 12.4 | 5.6 | Frt. | 2 | | 1900 | Bremont, Mo. | Rockland, Mass. |
| 120960 | | Ga. s. | Freedom..... | 10 | 5 | 32.0 | 10.6 | 6.1 | Cod. | 4 | 21 | 1893 | Lynn, Mass. | Gloucester, Mass. |
| 215318 | | Ga. s. | Freedom..... | 35 | 28 | 53.6 | 14.7 | 0.7 | Frt. | 2 | 25 | 1917 | Tacoma, Wash. | Seattle, Wash. |

1 Formerly ga. s. Columbia.

2 Formerly ga. s. No. 32.

3 Formerly ga. s. Gladolus.

4 Formerly ga. s. Margaret.

MERCHANT MOTOR VESSELS OF THE UNITED STATES—Continued.

| Official No. | Signal letters. | Rfg. | Name of vessel. | Gross tonnage. | Net tonnage. | Length. | Breadth. | Depth. | Service. | Crew. | Indicated horsepower. | When built. | Where built. | Home port (where permanent ment issues). |
|--------------|-----------------|--------|-----------------------|----------------|--------------|---------|----------|--------|----------|-------|-----------------------|-------------|---------------------------------|--|
| 216408 | | Ga. s. | Freedom..... | 22 | 15 | 55.1 | 13.8 | 5.1 | Fsh. | 4 | 50 | 1918 | Wilmington, Cal..... | Los Angeles, Cal. |
| 207271 | LBJS | Ga. y. | Freelance..... | 36 | 25 | 70.6 | 13.0 | 5.7 | Yct. | 3 | 100 | 1910 | Baltimore, Md..... | Baltimore, Md. |
| 215285 | | Ga. s. | Frelva..... | 22 | 18 | 45.3 | 13.0 | 6.2 | Fsh. | 2 | 35 | 1917 | Seattle, Wash..... | Seattle, Wash. |
| 206751 | | Ga. s. | Fremont..... | 17 | 11 | 40.0 | 13.3 | 5.6 | Fsh. | 4 | 10 | 1909 |do..... | Newport, Oreg. |
| 120905 | | Ga. s. | French Smoot..... | 10 | 10 | 44.0 | 16.2 | 4.3 | Frt. | 2 | | 1882 | Alexandria, Va..... | Norfolk, Va. |
| 209404 | | Ga. s. | Freshwater..... | 10 | 6 | 41.7 | 16.1 | 1.8 | Frt. | 1 | 12 | 1911 | Holly, Fla..... | Pensacola, Fla. |
| 209402 | | Ga. y. | Fryva II..... | 24 | 10 | 50.2 | 13.1 | 5.7 | Yct. | 3 | 50 | 1911 | Edgemere, N. Y..... | New York, N. Y. |
| 209772 | | Ga. s. | Fryeva..... | 15 | 10 | 33.2 | 12.0 | 5.3 | Pas. | 1 | 20 | 1912 | Tacoma, Wash..... | Ketchikan, Alaska. |
| 211836 | | Ga. s. | Friendly..... | 11 | 10 | 35.6 | 12.8 | 3.1 | Fsh. | 1 | 20 | 1913 | Baldwin, N. Y..... | Patchogue, N. Y. |
| 121210 | | Ga. s. | Friends..... | 13 | 13 | 43.8 | 15.5 | 3.7 | Pas. | 2 | | 1902 | Double Bayou, Tex..... | Houston, Tex. |
| 120835 | | Ga. s. | Friendship..... | 7 | 6 | 33.0 | 10.6 | 3.0 | Mso. | 1 | | 1891 | Terrebonne Parish, La..... | Morgan City, La. |
| 211750 | | Ga. s. | Friendship..... | 13 | 9 | 38.2 | 12.0 | 3.7 | Fsh. | 2 | 20 | 1913 | Seattle, Wash..... | Seattle, Wash. |
| 201050 | | Ga. y. | Friendship III..... | 17 | 10 | 40.4 | 13.7 | 5.1 | Yct. | 6 | 20 | 1904 | Wiscasset, Me..... | Bridgeport, Conn. |
| 211180 | | Ga. s. | Frisco..... | 19 | 13 | 43.1 | 13.7 | 5.3 | Fsh. | 7 | 20 | 1913 | Gig Harbor, Wash..... | Seattle, Wash. |
| 215228 | | Ga. s. | Frisco..... | 37 | 30 | 53.8 | 15.1 | 6.8 | Frt. | 1 | 20 | 1917 | Tacoma, Wash..... | Tacoma, Wash. |
| 120023 | | Ga. s. | Frolle..... | 14 | 13 | 45.9 | 10.3 | 4.0 | Pas. | 1 | | 1872 | New London, Conn..... | Boston, Mass. |
| 120898 | | Ga. s. | Frolle..... | 6 | 6 | 37.0 | 13.0 | 3.0 | Frt. | 1 | | 1891 | Norfolk County, Va..... | Norfolk, Va. |
| 120935 | | Ga. s. | Frolle..... | 8 | 7 | 29.0 | 13.0 | 3.5 | Pas. | 1 | | 1893 | Patchogue, N. Y..... | New York, N. Y. |
| 121234 | | Ga. s. | Frolle..... | 17 | 10 | 38.7 | 17.0 | 3.8 | Frt. | 2 | | 1902 | Skidaway Island, Ga..... | Savannah, Ga. |
| 205041 | | Ga. s. | Frolle..... | 10 | 7 | 39.5 | 8.3 | 3.5 | Tow. | 1 | 45 | 1908 | Bellingham, Wash..... | Seattle, Wash. |
| 206385 | | Ga. s. | Frolle..... | 21 | 11 | 58.1 | 13.0 | 4.4 | Pas. | 2 | 36 | 1909 | Tillamook, Oreg..... | Portland, Oreg. |
| 207303 | | Ga. s. | Frolle..... | 9 | 6 | 37.7 | 9.0 | 3.4 | Pas. | 1 | 30 | 1910 | Stockton, Md..... | Crisfield, Md. |
| 207454 | | Ga. s. | Frolle..... | 11 | 9 | 35.5 | 10.1 | 3.4 | Mso. | 1 | 21 | 1907 | South Jacksonville, Fla..... | Jacksonville, Fla. |
| 209291 | | Ga. s. | Frolle..... | 10 | 11 | 45.0 | 10.0 | 4.5 | Frt. | 1 | 30 | 1910 | Milwaukee, Wis..... | Tampa, Fla. |
| 213182 | | Ga. s. | Frolle..... | 11 | 10 | 27.2 | 8.2 | 4.8 | Pas. | 1 | 24 | 1915 | Muskegon, Mich..... | Grand Haven, Mich. |
| 205410 | | Ga. s. | Frost..... | 9 | 8 | 35.5 | 12.0 | 5.0 | Fsh. | 4 | | 1908 | Erie, Pa..... | Erie, Pa. |
| 206204 | | Ga. p. | Fulton Glenn..... | 7 | 7 | 45.0 | 10.0 | 2.0 | Tow. | 4 | 10 | 1905 | Pittsburgh, Pa..... | Paducah, Ky. |
| 117142 | | Ga. s. | Furness..... | 10 | 7 | 42.0 | 9.5 | 3.7 | Frt. | 2 | 37 | 1902 | Baltimore, Md..... | Baltimore, Md. |
| 200997 | | Ga. s. | Furness..... | 11 | 8 | 60.6 | 15.5 | 4.4 | Frt. | 2 | | 1904 | Salisbury, Md..... | Philadelphia, Pa. |
| G. | | | | | | | | | | | | | | |
| 86047 | | Ga. s. | G. Frontz..... | 19 | 15 | 42.7 | 10.4 | 4.3 | Frt. | 3 | | 1902 | Scranton, Miss..... | Gulfport, Miss. |
| 214540 | | Ga. s. | G. Horton..... | 15 | 7 | 44.8 | 14.2 | 4.2 | Frt. | 1 | 45 | 1916 | Vallejo, Cal..... | San Francisco, Cal. |
| 207703 | | Ga. s. | G. M..... | 9 | 9 | 37.3 | 9.4 | 4.0 | Pas. | 1 | 12 | 1900 | Brooklyn, N. Y..... | Boston, Mass. |
| 86375 | | Ga. s. | G. Theckla..... | 22 | 15 | 40.3 | 14.8 | 8.4 | Fsh. | 6 | | 1890 | Port Madison, Wash..... | Seattle, Wash. |
| 86037 | | Ga. s. | G. Vanderburg..... | 13 | 11 | 44.2 | 14.2 | 4.0 | Oys. | 1 | | 1902 | Patchogue, N. Y..... | Patchogue, N. Y. |
| 85905 | | Ga. s. | G. A. Somers..... | 5 | 5 | 45.3 | 10.9 | 2.8 | Frt. | 2 | | 1882 | Somerset County, Md..... | Baltimore, Md. |
| 206508 | | Ga. s. | G. B. Marshall..... | 14 | 9 | 54.0 | 14.5 | 3.0 | Frt. | 1 | 50 | 1909 | Antioch, Cal..... | San Francisco, Cal. |
| 86058 | | Ga. s. | G. O. Walnwright..... | 12 | 10 | 50.0 | 12.2 | 4.2 | Tow. | 2 | | 1903 | Berkley, Va..... | Norfolk, Va. |
| 202257 | | Ga. s. | G. F. Burgess..... | 6 | 5 | 32.5 | 12.0 | 2.3 | Frt. | 1 | 10 | 1904 | Ollivia, Tex..... | Galveston, Tex. |
| 200242 | | Ga. s. | G. F. Laviolette..... | 21 | 18 | 47.2 | 11.8 | 6.1 | Pas. | 3 | | 1903 | Manitowoc, Wis..... | Manitowoc, Wis. |
| 208510 | | Ga. s. | G. H. Church..... | 36 | 19 | 51.5 | 10.4 | 4.9 | Frt. | 4 | 50 | 1911 | Noank, Conn..... | Providence, R. I. |
| 210693 | | Ga. p. | G. L. Cabot..... | 11 | 11 | 50.0 | 11.0 | 2.0 | Frt. | 1 | 20 | 1912 | Grantsville, W. Va..... | Pittsburgh, Pa. |
| 211920 | | Ga. s. | G. N. Grant..... | 37 | 35 | 48.0 | 14.8 | 4.5 | Pas. | 3 | 20 | 1913 | Charleston, S. C..... | Charleston, S. C. |
| 86262 | | Ga. s. | G. S. Dunbar..... | 6 | 5 | 31.6 | 13.5 | 3.0 | Frt. | 1 | | 1893 | Bellport, N. Y..... | Patchogue, N. Y. |
| 209959 | | Ga. s. | G. S. Perry..... | 15 | 13 | 39.9 | 14.0 | 4.0 | Oys. | 2 | 37 | 1912 | Stratford, Conn..... | Bridgeport, Conn. |
| 77210 | | Ga. s. | G. W. Antony..... | 13 | 6 | 40.8 | 13.7 | 3.7 | Frt. | 2 | 20 | 1896 | Poquoson, Va..... | Newport News, Va. |
| 205001 | | Ga. s. | G. W. Dalvert..... | 9 | 0 | 41.2 | 12.0 | 3.1 | Frt. | 2 | 10 | 1908 | Maynard, Md..... | Baltimore, Md. |
| 202860 | | Ga. p. | G. W. Dalley..... | 8 | 0 | 50.5 | 10.0 | 2.4 | Pas. | 2 | | 1906 | Steubenville, Ohio..... | Cincinnati, Ohio. |
| 86628 | | Ga. s. | G. W. Ruby..... | 7 | 7 | 37.7 | 12.2 | 3.4 | Frt. | 1 | | 1897 | Tuckerton, N. J..... | Tuckerton, N. J. |
| 85030 | | Ga. s. | G. W. Wilcox..... | 10 | 9 | 52.5 | 13.2 | 3.6 | Oys. | 2 | | 1890 | Somerset County, Md..... | Reedville, Va. |
| 213514 | | Ga. s. | Gadabout..... | 8 | 7 | 44.5 | 8.2 | 3.2 | Pas. | 1 | 60 | 1911 | Ottawa, Ill..... | St. Louis, Mo. |
| 214777 | | Ga. s. | Gadfly..... | 103 | 150 | 101.2 | 20.0 | 7.3 | Yct. | 10 | 100 | 1917 | New York, N. Y..... | Philadelphia, Pa. |
| 211810 | | Ga. s. | Gadwall..... | 12 | 8 | 50.0 | 10.8 | 3.0 | Fsh. | 3 | 48 | 1913 | Manteo, N. C..... | Manteo, N. C. |
| 211518 | | Ga. s. | Gail..... | 7 | 0 | 29.0 | 10.0 | 3.0 | Pas. | 1 | 6 | 1913 | Seattle, Wash..... | Seattle, Wash. |
| 201148 | | Ga. s. | Galatea..... | 18 | 12 | 43.0 | 9.0 | 5.0 | Frt. | 2 | | 1903 | Oshkosh, Wis..... | Milwaukee, Wis. |
| 206252 | | Ga. s. | Galatea..... | 12 | 5 | 41.7 | 12.4 | 4.0 | Fsh. | 4 | 15 | 1909 | Pensacola, Fla..... | Mobile, Ala. |
| 202131 | | Ga. s. | Galaxy..... | 13 | 0 | 55.3 | 11.7 | 2.0 | Tow. | 2 | | 1905 | Seattle, Wash..... | Seattle, Wash. |
| 205089 | | Ga. s. | Gale..... | 7 | 5 | 32.5 | 8.3 | 3.5 | Fsh. | 1 | 12 | 1909 | Bellingham, Wash..... | Pt. Townsend, Wash. |
| 203933 | | Ga. s. | Galena..... | 11 | 7 | 31.7 | 10.8 | 4.0 | Pas. | 1 | 32 | 1906 | Ellamar, Alaska..... | Cordova, Alaska. |
| 208203 | | Ga. s. | Gallon..... | 8 | 5 | 36.0 | 10.7 | 3.8 | Fsh. | 1 | 18 | 1910 | St. Petersburg, Fla..... | Tampa, Fla. |
| 214148 | | Ga. y. | Gallivant..... | 34 | 30 | 54.3 | 18.0 | 5.3 | Yct. | 1 | 50 | 1914 | Galveston, Tex..... | Philadelphia, Pa. |
| 212210 | | Ga. s. | Galvez..... | 87 | 59 | 89.2 | 21.2 | 6.2 | Pas. | 3 | 100 | 1914 | Galveston, Tex..... | Galveston, Tex. |
| 210084 | | Ga. s. | Gambler..... | 31 | 21 | 47.0 | 14.0 | 5.0 | Fsh. | 6 | 50 | 1912 | Port Blakely, Wash..... | Seattle, Wash. |
| 202442 | KVBP | Ga. y. | Gamboller..... | 20 | 17 | 55.8 | 11.4 | 5.0 | Yct. | 1 | | 1905 | New York, N. Y..... | New York, N. Y. |
| 213478 | | Ga. s. | Gannett..... | 28 | 27 | 30.0 | 12.2 | 4.0 | Fsh. | 4 | 30 | 1915 | Manitowoc, Wis..... | Erie, Pa. |
| 203404 | KWPG | Ga. y. | Ganoga..... | 19 | 16 | 48.7 | 11.8 | 6.2 | Yct. | 2 | | 1906 | Long Island City, N. Y..... | New York, N. Y. |
| 210553 | | Ga. y. | Gardelia II..... | 27 | 27 | 50.4 | 11.0 | 0.1 | Yct. | 2 | 40 | 1912 | West Lynn, Mass..... | Do. |
| 205247 | | Ga. s. | Gardner..... | 7 | 7 | 30.0 | 13.0 | 2.8 | Frt. | 2 | 10 | 1908 | Thousand Island Park, N. Y..... | Cape Vincent, N. Y. |

1 Formerly ga. s. Ereliffe.
 2 Formerly Jaga. s. Sparrow.
 3 Formerly ga. s. Fairfield.

4 Formerly ga. s. John Gibbs.
 5 Formerly ga. s. Itsol.
 6 Formerly ga. y. Raduga.

MERCHANT MOTOR VESSELS OF THE UNITED STATES—Continued.

| Official No. | Signal letters. | Rig. | Name of vessel. | Gross tonnage. | Net tonnage. | Length. | Breadth. | Depth. | Service. | Crew. | Indicated horsepower. | When built. | Where built. | Home port (where permanent issues). |
|--------------|-----------------|--------|------------------|----------------|--------------|---------|----------|--------|----------|-------|-----------------------|-------------|-------------------------|-------------------------------------|
| 86225 | | Ga. s. | Gardner Heath | 14 | 13 | 39.7 | 15.3 | 5.4 | Fsh. | 3 | 20 | 1892 | Gloucester, Mass. | Boston, Mass. |
| 207015 | | Ga. s. | Garfield | 17 | 11 | 40.0 | 12.9 | 4.0 | Fsh. | 6 | 20 | 1910 | Seattle, Wash. | Seattle, Wash. |
| 209506 | | Ga. s. | Garfield | 14 | 10 | 31.3 | 11.9 | 4.6 | Pas. | 1 | 12 | 1912 | East San Pedro, Cal. | Los Angeles, Cal. |
| 10854 | | Ga. s. | Garibaldi | 9 | 5 | 38.7 | 13.8 | 3.7 | Frt. | 3 | 10 | 1897 | Wolf River, Miss. | New Orleans, La. |
| 203478 | | Ga. s. | Garnet | 23 | 16 | 40.2 | 17.0 | 4.4 | Mso. | 1 | 16 | 1906 | Kodiak, Alaska | Unalaska, Alaska. |
| 211688 | | Ga. s. | Garnet | 8 | 6 | 34.5 | 16.4 | 2.7 | Far. | 1 | 3 | 1913 | Cleveland, Ohio | Cleveland, Ohio. |
| 210452 | | Ga. p. | Garrison | 15 | 16 | 45.5 | 19.3 | 2.7 | Far. | 1 | 25 | 1912 | Garrison, N. Dak. | Pembina, N. Dak. |
| 200288 | | Ga. s. | Gary | 10 | 6 | 40.0 | 12.0 | 3.6 | Mso. | 2 | 10 | 1903 | Jacksonville, Fla. | Miami, Fla. |
| 86544 | | Ga. s. | Gascon | 8 | 6 | 36.0 | 9.0 | 3.0 | Pas. | 1 | 10 | 1900 | Marshfield, Ore. | Marshfield, Ore. |
| 209048 | | Ga. s. | Gascon | 20 | 13 | 49.0 | 18.4 | 4.7 | Pas. | 2 | 100 | 1911 | Jersey City, N. J. | New York, N. Y. |
| 215512 | LHSF | Ga. s. | Gaspe | 262 | 178 | 122.6 | 28.8 | 10.4 | Frt. | 0 | 200 | 1917 | Essex, Mass. | Gloucester, Mass. |
| 210633 | | Ga. s. | Gatun | 11 | 7 | 38.4 | 11.8 | 4.2 | Tow. | 1 | 35 | 1912 | Oakland, Cal. | San Francisco, Cal. |
| 214125 | | Ga. s. | Gay Boy | 7 | 7 | 28.2 | 8.6 | 2.9 | Frt. | 2 | 10 | 1915 | Green Bay, Wis. | Milwaukee, Wis. |
| 214607 | | Ga. p. | Gaydon Boy | 6 | 6 | 34.3 | 7.0 | 1.7 | Pas. | 1 | 16 | 1916 | Morrilton, Ark. | St. Louis, Mo. |
| 205252 | | Ga. s. | Gaza | 12 | 8 | 39.3 | 11.0 | 5.2 | Fsh. | 1 | 10 | 1908 | Camden, Me. | Huntswick, Ga. |
| 201750 | | Ga. s. | Gazelle | 13 | 10 | 50.0 | 12.3 | 3.4 | Pas. | 1 | 50 | 1905 | Portland, Ore. | Newport, Ore. |
| 216484 | | Ga. s. | Gazelle | 9 | 7 | 32.4 | 9.1 | 4.5 | Fsh. | 0 | 18 | 1918 | Seattle, Wash. | Seattle, Wash. |
| 201381 | | Ga. s. | Geo Whiz | 9 | 6 | 31.0 | 10.3 | 6.0 | Tow. | 1 | 10 | 1904 | West Seattle, Wash. | Do. |
| 200230 | | Ga. s. | Gelsha | 65 | 44 | 77.5 | 18.5 | 6.3 | Frt. | 4 | 100 | 1903 | Quincy, Mass. | Wilmington, Del. |
| 85836 | | Ga. s. | Gem | 8 | 7 | 37.0 | 11.4 | 4.5 | Frt. | 1 | 10 | 1884 | Greenport, N. Y. | New York, N. Y. |
| 200808 | | Ga. p. | Gem | 49 | 10 | 60.4 | 14.9 | 3.0 | Frt. | 7 | 10 | 1904 | Allemands, La. | New Orleans, La. |
| 207518 | | Ga. s. | Gem | 10 | 10 | 40.0 | 11.1 | 4.4 | Pas. | 1 | 20 | 1910 | Wildwood, N. J. | Philadelphia, Pa. |
| 207950 | | Ga. s. | Gem | 15 | 14 | 37.7 | 13.4 | 3.2 | Mso. | 2 | 8 | 1910 | Bridgeport, Conn. | Bridgeport, Conn. |
| 210954 | | Ga. s. | Gem | 15 | 12 | 59.3 | 8.5 | 3.0 | Pas. | 1 | 30 | 1913 | Hardin, Ill. | Peoria, Ill. |
| 213294 | | Ga. s. | Gem | 15 | 12 | 49.6 | 11.1 | 3.4 | Frt. | 1 | 45 | 1915 | Astoria, Ore. | Astoria, Ore. |
| 215574 | | Ga. s. | Gem | 8 | 7 | 31.7 | 10.5 | 4.0 | Pas. | 0 | 18 | 1917 | Wildwood, N. J. | Philadelphia, Pa. |
| 201515 | | Ga. p. | Gemutloekelt | 55 | 49 | 78.5 | 12.4 | 3.8 | Yct. | 3 | 10 | 1904 | Omro, Wis. | Milwaukee, Wis. |
| 208587 | | Ga. s. | General | 15 | 12 | 42.0 | 13.0 | 5.5 | Fsh. | 3 | 32 | 1911 | Cheboygan, Mich. | Grand Haven, Mich. |
| 218141 | | Ga. s. | General | 8 | 5 | 37.5 | 9.2 | 3.5 | Frt. | 1 | 22 | 1918 | Port Clinton, Ohio | Sandusky, Ohio. |
| 10685 | | Ga. s. | General Grant | 55 | 42 | 64.5 | 20.2 | 7.3 | Fsh. | 13 | 100 | 1867 | Newcastle, Me. | New York, N. Y. |
| 215964 | | Ga. s. | General Haig | 27 | 19 | 54.2 | 13.1 | 4.4 | Frt. | 2 | 50 | 1918 | West Norfolk, Va. | Norfolk, Va. |
| 80649 | | Ga. s. | General Joubert | 9 | 0 | 35.0 | 14.4 | 3.1 | Fsh. | 2 | 8 | 1902 | Biloxi, Miss. | Gulfport, Miss. |
| 216063 | LJTC | Ga. s. | General Pershing | 2,450 | 1,935 | 260.2 | 48.1 | 24.1 | Frt. | 24 | 700 | 1918 | Olympia, Wash. | Portland, Ore. |
| 216418 | | Ga. s. | Gen. Pershing | 39 | 31 | 50.1 | 15.4 | 7.1 | Fsh. | 6 | 50 | 1918 | Gig Harbor, Wash. | Tacoma, Wash. |
| 203512 | | Ga. s. | Gen'l Sheridan | 12 | 8 | 42.5 | 12.2 | 3.2 | Pas. | 2 | 25 | 1906 | Astoria, Ore. | Seattle, Wash. |
| 86364 | | Ga. s. | Generosity | 8 | 0 | 37.0 | 12.0 | 2.8 | Oys. | 1 | 10 | 1896 | Terrebonne, La. | Morgan City, La. |
| 86506 | | Ga. s. | Genesee | 7 | 7 | 30.0 | 10.0 | 5.3 | Fsh. | 2 | 10 | 1900 | Bremen, Me. | Stonington, Me. |
| 85929 | | Ga. s. | Genesta | 9 | 5 | 49.0 | 12.5 | 3.2 | Oys. | 1 | 9 | 1886 | Somerset County, Md. | Newport News, Va. |
| 86598 | | Ga. s. | Genesta | 9 | 8 | 41.5 | 13.6 | 0.0 | Frt. | 1 | 10 | 1901 | Eastport, Me. | Eastport, Me. |
| 201480 | | Ga. s. | Genesta | 90 | 53 | 90.0 | 22.8 | 9.8 | Cod. | 17 | 100 | 1904 | Gloucester, Mass. | Boston, Mass. |
| 209868 | | Ga. p. | GENEVA | 25 | 25 | 64.9 | 18.0 | 4.0 | Frt. | 4 | 30 | 1912 | Newport, Ark. | St. Louis, Mo. |
| 215410 | | Ga. s. | Geneva | 7 | 6 | 27.6 | 11.7 | 3.3 | Pas. | 1 | 12 | 1891 | Warrenton, N. J. | Tuckerton, N. J. |
| 215425 | | Ga. s. | Geneva | 12 | 10 | 38.1 | 9.6 | 4.0 | Frt. | 1 | 24 | 1917 | Bellingham, Wash. | Seattle, Wash. |
| 85437 | | Ga. s. | Geneva Mertis | 53 | 29 | 72.0 | 20.4 | 7.0 | Fsh. | 15 | 62 | 1876 | Sallsbury Point, Mass. | New York, N. Y. |
| 86570 | KRGM | Ga. y. | Genevieve | 22 | 20 | 40.4 | 14.1 | 6.0 | Yct. | 1 | 10 | 1901 | Monument Beach, Mass. | Do. |
| 153303 | KNCF | Ga. y. | Genevieve | 43 | 38 | 90.5 | 13.0 | 5.0 | Yct. | 3 | 10 | 1897 | Long Island City, N. Y. | New London, Conn. |
| 204361 | | Ga. s. | Genevieve | 77 | 52 | 82.0 | 18.0 | 4.4 | Frt. | 2 | 45 | 1907 | Bayview, Fla. | Tampa, Fla. |
| 208347 | | Ga. s. | Genevieve | 12 | 8 | 54.5 | 14.0 | 2.8 | Pas. | 2 | 32 | 1911 | Sanibel, Fla. | Key West, Fla. |
| 210523 | | Ga. s. | Genevieve | 10 | 10 | 28.6 | 9.5 | 3.4 | Fsh. | 2 | 10 | 1907 | Green Bay, Wis. | Milwaukee, Wis. |
| 211275 | | Ga. s. | Genevieve | 15 | 10 | 45.0 | 12.5 | 5.0 | Pas. | 3 | 80 | 1913 | Seattle, Wash. | Nome, Alaska. |
| 85279 | | Ga. s. | Genia | 13 | 11 | 36.7 | 14.3 | 5.4 | Fsh. | 3 | 18 | 1873 | Brooklyn, N. Y. | New York, N. Y. |
| 206676 | | Ga. s. | Genl | 15 | 10 | 47.0 | 12.5 | 4.7 | Pas. | 2 | 40 | 1909 | Douglas, Alaska | Juneau, Alaska. |
| 215689 | | Ga. s. | Genl | 8 | 5 | 36.2 | 10.2 | 4.0 | Tow. | 1 | 50 | 1917 | Sacramento, Cal. | San Francisco, Cal. |
| 89167 | | Ga. s. | George | 19 | 9 | 56.0 | 17.5 | 4.1 | Frt. | 1 | 10 | 1891 | Solomons, Md. | Norfolk, Va. |
| 203709 | | Ga. s. | George B. | 10 | 0 | 31.8 | 8.0 | 2.5 | Pas. | 1 | 5 | 1906 | Ketchikan, Alaska | Ketchikan, Alaska. |
| 83282 | | Ga. s. | George Buchanan | 24 | 10 | 47.0 | 12.5 | 4.0 | Mso. | 2 | 10 | 1873 | City Island, N. Y. | Newport News, Va. |
| 202473 | | Ga. s. | Geo. E. | 19 | 15 | 39.8 | 12.5 | 5.0 | Pas. | 5 | 20 | 1905 | Ballard, Wash. | Pt. Townsend, Wash. |
| 208041 | | Ga. s. | Geo. Guilon | 9 | 9 | 35.3 | 10.8 | 2.9 | Fsh. | 2 | 16 | 1910 | Morhead City, N. C. | Brunswick, Ga. |
| 85982 | | Ga. s. | George Jayne | 7 | 5 | 32.1 | 13.4 | 3.5 | Oys. | 2 | 18 | 1888 | Pachogue, N. Y. | Cape Charles, Va. |
| 86324 | | Ga. s. | George M. | 11 | 0 | 32.2 | 13.4 | 4.8 | Pas. | 1 | 10 | 1900 | Port Republic, N. J. | Pachogue, N. Y. |
| 214429 | | Ga. s. | George M. | 10 | 0 | 33.6 | 9.0 | 3.6 | Fsh. | 2 | 20 | 1916 | St. James, Mich. | Grand Haven, Mich. |
| 85250 | | Ga. s. | George Milner | 20 | 10 | 42.0 | 15.3 | 4.2 | Frt. | 3 | 35 | 1873 | Northport, N. Y. | Norfolk, Va. |
| 10875 | | Ga. s. | George Nelson | 14 | 11 | 37.0 | 14.0 | 3.0 | Frt. | 2 | 10 | 1869 | Sayville, N. Y. | New York, N. Y. |
| 208371 | | Ga. s. | George Popham | 12 | 10 | 45.0 | 11.0 | 4.9 | Frt. | 1 | 18 | 1911 | Kennebunk, Me. | Boothbay, Me. |
| 209320 | | Ga. s. | George R. | 9 | 8 | 30.0 | 8.6 | 3.8 | Fsh. | 3 | 10 | 1906 | Sturgeon Bay, Wis. | Milwaukee, Wis. |
| 209385 | | Ga. s. | George Roberts | 33 | 17 | 59.2 | 18.3 | 4.0 | Fsh. | 12 | 50 | 1912 | Morehead City, N. C. | Waufort, N. C. |
| 210851 | | Ga. s. | Geo. Shlma | 14 | 10 | 50.4 | 12.1 | 5.2 | Frt. | 1 | 100 | 1912 | Stockton, Cal. | San Francisco, Cal. |
| 214457 | | Ga. s. | George S. | 10 | 8 | 38.2 | 10.4 | 4.6 | Tow. | 1 | 32 | 1916 | Seattle, Wash. | Seattle, Wash. |
| 8660 | | Ga. s. | George Smith | 6 | 5 | 39.0 | 12.0 | 3.0 | Frt. | 1 | 10 | 1902 | Hopkins, Va. | Redville, Va. |
| 202335 | | Ga. s. | George T. | 25 | 23 | 46.5 | 17.3 | 4.5 | Fsh. | 4 | 100 | 1905 | Tottenville, N. Y. | New York, N. Y. |
| 207677 | | Ga. s. | George Uron | 14 | 10 | 42.0 | 13.8 | 4.0 | Frt. | 3 | 10 | 1910 | Bridgeport, N. J. | Philadelphia, Pa. |

¹ Formerly ga. y. Nauhaught.
² Formerly *st. p. Dixie.

³ Formerly ga. s. Two Brothers.
[†] Oil engine.

MERCHANT MOTOR VESSELS OF THE UNITED STATES—Continued.

| Official No. | Signal letters. | Rtg. | Name of vessel. | Gross tonnage. | Net tonnage. | Length. | Breadth. | Depth. | Service. | Crew. | Indicated horsepower. | When built. | Where built. | Home port (where permanent document issues). |
|--------------|-----------------|---------|---------------------|----------------|--------------|---------|----------|--------|----------|-------|-----------------------|-------------|-------------------------|--|
| 202775 | | *Ga. p. | George Vinson | 14 | 11 | 51.0 | 11.0 | 3.3 | Frt. | 2 | 12 | 1905 | Morgan City, La. | Morgan City, La. |
| 211475 | | Ga. s. | George Washington | 19 | 13 | 41.4 | 12.9 | 5.8 | Fsh. | 1 | 55 | 1913 | Drayton, Wash. | Seattle, Wash. |
| 210007 | | Ga. s. | George Washington | 20 | 16 | 56.7 | 15.4 | 3.4 | Pas. | 2 | 60 | 1912 | New Haven, Conn. | New Haven, Conn. |
| 86945 | | Ga. s. | George Wilmer | 12 | 11 | 47.7 | 13.1 | 2.9 | Frt. | 1 | | 1902 | Crisfield, Md. | Norfolk, Va. |
| 85983 | | Ga. s. | George B. Faunce | 20 | 9 | 62.0 | 17.5 | 4.9 | Fsh. | 12 | | 1887 | Salem, Md. | Beaufort, N. C. |
| 10833 | | Ga. s. | George B. McClellan | 37 | 34 | 56.6 | 21.7 | 4.8 | Frt. | 2 | 36 | 1883 | Bridgeton, N. J. | Philadelphia, Pa. |
| 76225 | | Ga. s. | George C. Bell | 38 | 24 | 58.8 | 19.8 | 5.5 | Oys. | 8 | | 1881 | Bridgeton, N. J. | Do. |
| 207250 | | Ga. s. | Geo. C. Pesse | 9 | 6 | 42.8 | 12.3 | 3.5 | Tow. | 2 | 16 | 1881 | Jacksonville, Fla. | Jacksonville, Fla. |
| 214641 | | Ga. s. | George C. Van Tuyl | 14 | 9 | 43.5 | 14.5 | 4.9 | Tow. | 2 | 100 | 1916 | Crofton-Hudson, N. Y. | New York, N. Y. |
| 205636 | | Ga. s. | George D. Balster | 35 | 20 | 66.0 | 21.0 | 5.0 | Fsh. | 12 | | 1908 | Inverness, Md. | Beaufort, N. C. |
| 85467 | | Ga. s. | George E. Hagan | 32 | 27 | 55.5 | 17.2 | 6.5 | Frt. | 9 | | 1876 | Bath, Me. | New York, N. Y. |
| 86343 | | Ga. s. | George E. Lane, jr. | 73 | 73 | 82.0 | 22.1 | 8.8 | Fsh. | 10 | 225 | 1896 | Gloucester, Mass. | Savannah, Ga. |
| 200134 | | Ga. s. | George H. Bates | 14 | 13 | 44.2 | 14.0 | 4.6 | Pas. | 7 | | 1903 | Atlantic City, N. J. | Philadelphia, Pa. |
| 202498 | | Ga. s. | George H. Billo | 14 | 12 | 46.8 | 16.6 | 3.0 | Oys. | 2 | | 1905 | Patchogue, N. Y. | Greenport, N. Y. |
| 86615 | | Ga. s. | Geo. H. Furman | 7 | 6 | 28.5 | 12.9 | 3.3 | Pas. | 1 | | 1902 | do. | Do. |
| 86591 | | Ga. s. | Geo. H. Mott | 14 | 13 | 45.8 | 15.0 | 4.0 | Oys. | 2 | | 1901 | Long Island City, N. Y. | Perth Amboy, N. J. |
| 210411 | | Ga. s. | Geo. L. Jr. | 13 | 11 | 40.2 | 13.0 | 4.9 | Fsh. | 1 | 32 | 1918 | Greatkills, N. Y. | New York, N. Y. |
| 200605 | | Ga. s. | Geo. L. Lyon | 8 | 7 | 43.6 | 11.5 | 2.7 | Msc. | 1 | 15 | 1904 | Morehead City, N. C. | Wilmington, N. C. |
| 213745 | | Ga. s. | George L. Thompson | 20 | 19 | 45.0 | 16.4 | 5.0 | Oys. | 2 | 20 | 1915 | Bristol, R. I. | Providence, R. I. |
| 85090 | | Ga. s. | George M. Hodgdon | 16 | 15 | 40.3 | 13.8 | 5.6 | Fsh. | 4 | | 1869 | Boothbay, Me. | Southwest Harbor, Me. |
| 85123 | | Ga. s. | George P. Putnam | 8 | 7 | 32.6 | 13.5 | 3.4 | Msc. | 2 | | 1875 | Norwalk, Conn. | Newark, N. J. |
| 85592 | | Ga. s. | Geo. S. Brush | 14 | 13 | 41.0 | 14.1 | 4.0 | Oys. | 3 | | 1901 | Patchogue, N. Y. | Patchogue, N. Y. |
| 86330 | | Ga. s. | George S. Cripps | 43 | 30 | 67.9 | 20.8 | 5.5 | Frt. | 6 | | 1895 | St. Michaels, Md. | Philadelphia, Pa. |
| 85747 | | Ga. s. | George T. Phillips | 32 | 31 | 65.5 | 18.1 | 5.6 | Frt. | 3 | 16 | 1882 | Solomons Island, Md. | Philladelphia, Md. |
| 85936 | | Ga. s. | George W. Childs | 13 | 8 | 54.9 | 13.5 | 3.5 | Oys. | 2 | | 1886 | Crisfield, Md. | Redville, Va. |
| 10813 | | Ga. s. | George W. Hardesty | 15 | 14 | 38.0 | 15.8 | 4.0 | Msc. | 2 | | 1838 | Annapolis, Md. | Beaufort, Md. |
| 202768 | | Ga. s. | George and How | 8 | 8 | 20.8 | 10.4 | 3.4 | Frt. | 1 | 10 | 1891 | Rocky River, Ohio | Grand Haven, Mich. |
| 86953 | | Ga. s. | Georgia | 9 | 8 | 41.4 | 12.0 | 2.8 | Msc. | 1 | | 1902 | Morehead City, N. C. | Galveston, Tex. |
| 206224 | LBCK | Ga. s. | Georgia | 105 | 62 | 105.8 | 22.6 | 10.2 | Cod. | 19 | 60 | 1909 | Essex, Mass. | Ellsworth, Me. |
| 214743 | | Ga. s. | Georgia | 31 | 24 | 51.3 | 14.4 | 6.5 | Fsh. | 7 | 40 | 1917 | Tacoma, Wash. | Seattle, Wash. |
| 210998 | | Ga. s. | Georgia Carolina | 227 | 137 | 94.4 | 25.1 | 6.5 | Pas. | 6 | 150 | 1913 | Thunderbolt, Ga. | Jacksonville, Fla. |
| 206910 | | Ga. s. | Georgia E. | 11 | 9 | 35.4 | 10.5 | 4.3 | Pas. | 1 | 28 | 1909 | Winthrop, Mass. | Boston, Mass. |
| 206997 | | Ga. s. | Georgia T. | 21 | 21 | 55.6 | 16.2 | 3.0 | Msc. | 3 | | 1907 | Swansboro, N. C. | Baltimore, Md. |
| 86068 | | Ga. s. | Georgia E. Wheatley | 13 | 12 | 54.6 | 11.7 | 4.0 | Msc. | 2 | 15 | 1880 | St. Peters, Md. | Cape Charles, Va. |
| 214100 | LGCH | Ga. y. | GEORGIANA III | 82 | 44 | 88.0 | 15.0 | 7.8 | Yct. | 4 | 250 | 1913 | Wilmington, Del. | Wilmington, Del. |
| 85017 | | Ga. s. | Georgiana | 14 | 6 | 41.0 | 15.6 | 3.4 | Oys. | 3 | | 1889 | Mariners Harbor, N. Y. | Perth Amboy, N. J. |
| 204907 | | Ga. s. | Georgiana | 17 | 10 | 42.1 | 14.2 | 6.5 | Cod. | 7 | 24 | 1902 | Salon, Mass. | Gloucester, Mass. |
| 86929 | | Ga. s. | Georgia C. H. H. H. | 7 | 7 | 32.2 | 11.0 | 6.4 | Fsh. | 2 | | 1905 | Friendship, Me. | Portland, Me. |
| 210937 | | Ga. s. | Georgia C. H. H. H. | 6 | 6 | 30.2 | 13.8 | 6.4 | Fsh. | 2 | 16 | 1912 | do. | do. |
| 200883 | | Ga. s. | George Howard | 8 | 6 | 38.0 | 8.1 | 2.7 | Msc. | 1 | | 1903 | Morgan City, La. | Morgan City, La. |
| 85961 | | Ga. s. | George M. | 7 | 6 | 36.7 | 11.8 | 3.3 | Oys. | 1 | | 1886 | Bayshore, N. Y. | Patchogue, N. Y. |
| 202882 | | Ga. s. | George M. | 14 | 12 | 47.8 | 17.0 | 3.0 | Fsh. | 1 | | 1906 | Patchogue, N. Y. | Do. |
| 86201 | | Ga. s. | George O. | 6 | 5 | 28.0 | 13.3 | 3.0 | Frt. | 1 | | 1892 | do. | Do. |
| 86330 | | Ga. s. | Gerald C. | 39 | 26 | 58.5 | 18.0 | 5.2 | Frt. | 3 | | 1895 | Bentley, Cal. | Portland, Ore. |
| 201011 | | Ga. s. | Gerald D. | 9 | 8 | 41.1 | 11.2 | 4.7 | Fsh. | 2 | | 1907 | Erlo, Pa. | Erlo, Pa. |
| 86457 | | Ga. s. | Geraldino | 10 | 6 | 34.8 | 12.2 | 6.0 | Fsh. | 3 | | 1899 | Walden, Me. | Gloucester, Mass. |
| 86590 | | Ga. s. | Geraldino | 7 | 6 | 29.6 | 10.2 | 5.1 | Fsh. | 1 | | 1901 | Bristol, Me. | Walden, Me. |
| 213051 | | Ga. s. | Geraldino | 11 | 8 | 30.8 | 8.8 | 3.6 | Pas. | 1 | 15 | 1907 | Johanna, Ill. | Chicago, Ill. |
| 214330 | | Ga. y. | Geraldino | 37 | 22 | 63.4 | 13.0 | 0.5 | Yct. | 2 | 50 | 1910 | Neponset, Mass. | Do. |
| 86147 | | Ga. s. | Gerard Underhill | 13 | 12 | 41.5 | 15.5 | 3.0 | Msc. | 1 | | 1891 | Bay Shore, N. Y. | Patchogue, N. Y. |
| 96160 | | Ga. y. | Geralfcon | 23 | 20 | 48.1 | 13.6 | 7.0 | Yct. | 3 | | 1897 | East Boothbay, Me. | Boston, Mass. |
| 86651 | | Ga. s. | Gerhaldo | 35 | 31 | 58.0 | 15.0 | 8.4 | Pas. | 2 | | 1902 | Port Jervis, N. Y. | Mobile, Ala. |
| 86588 | | Ga. s. | Gertle | 8 | 6 | 41.0 | 12.6 | 3.8 | Frt. | 2 | | 1901 | Greenville, Va. | Cape Charles, Va. |
| 215774 | | Ga. s. | Gertle T. | 21 | 18 | 51.2 | 14.5 | 3.7 | Frt. | 12 | 24 | 1917 | Morehead City, N. C. | Beaufort, N. C. |
| 200683 | | Ga. s. | Gertle Rodas | 12 | 10 | 41.8 | 15.4 | 3.4 | Frt. | 2 | 10 | 1904 | Bon Secour, Ala. | Mobile, Ala. |
| 214710 | | Ga. y. | Gertle | 21 | 12 | 45.1 | 13.9 | 5.7 | Yct. | 1 | 70 | 1917 | Sarasota, Fla. | Chicago, Ill. |
| 85702 | | Ga. s. | Gertrudo | 8 | 8 | 29.9 | 13.2 | 4.1 | Frt. | 1 | | 1882 | East Boston, Mass. | Norfolk, Va. |
| 85912 | | Ga. s. | Gertrudo | 8 | 5 | 35.6 | 12.5 | 3.6 | Pas. | 1 | | 1886 | Port Norris, N. J. | Philadelphia, Pa. |
| 86101 | | Ga. s. | Gertrudo | 7 | 7 | 30.0 | 14.0 | 2.9 | Pas. | 1 | | 1899 | Liverpool, Tex. | Galveston, Tex. |
| 86905 | | Ga. s. | Gertrudo | 16 | 11 | 48.6 | 15.1 | 3.8 | Fsh. | 1 | | 1902 | Wt. N. C. | Miami, Fla. |
| 86672 | | Ga. s. | Gertrudo | 8 | 5 | 40.6 | 9.6 | 4.5 | Msc. | 1 | | 1902 | Wickford, R. I. | Newport, R. I. |
| 202111 | | Ga. s. | Gertrudo | 14 | 9 | 47.5 | 12.2 | 3.7 | Fsh. | 2 | | 1905 | Seattle, Wash. | Seattle, Wash. |
| 202963 | | Ga. s. | Gertrudo | 10 | 7 | 39.4 | 10.1 | 3.2 | Frt. | 1 | | 1906 | Astoria, Ore. | Astoria, Ore. |
| 203907 | KVHL | Ga. y. | Gertrudo | 49 | 43 | 64.7 | 10.0 | 7.1 | Yct. | 4 | | 1906 | Boston, Mass. | Philadelphia, Pa. |
| 203802 | | Ga. s. | Gertrudo | 8 | 6 | 36.0 | 13.4 | 2.4 | Oys. | 1 | 10 | 1906 | Matamoros, Tex. | Port Lavaca, Tex. |
| 203999 | KWBJ | Ga. y. | Gertrudo | 18 | 12 | 45.7 | 12.9 | 4.0 | Yct. | 2 | 28 | 1907 | New Haven, Conn. | New Haven, Conn. |
| 204908 | | Ga. s. | Gertrudo | 10 | 13 | 40.6 | 13.7 | 3.4 | Frt. | 1 | | 1908 | Harwood, Ga. | Harwood, Ga. |
| 205600 | | Ga. s. | Gertrudo | 9 | 8 | 33.0 | 8.8 | 3.7 | Frt. | 1 | | 1901 | New Haven, Conn. | New Haven, Conn. |
| 206832 | | Ga. s. | Gertrudo | 18 | 10 | 53.0 | 10.8 | 4.5 | Pas. | 1 | 30 | 1909 | Rye, N. Y. | New York, N. Y. |
| 207214 | | Ga. s. | Gertrudo | 8 | 7 | 25.8 | 8.4 | 3.0 | Fsh. | 2 | 6 | 1902 | Detroit Harbor, Wis. | Milwaukee, Wis. |
| 208814 | | Ga. s. | Gertrudo | 12 | 9 | 44.5 | 9.0 | 6.9 | Pas. | 1 | 21 | 1911 | Belhaven, N. C. | Washington, N. C. |
| 213238 | | Ga. s. | Gertrudo | 27 | 18 | 48.0 | 16.6 | 5.0 | Frt. | 2 | 30 | 1915 | Baltimore, Md. | Baltimore, Md. |

* Formerly schooner Josiah S. Newcomb.

† Formerly ga. y. Albion.

‡ Formerly sch. y. Halcyon.

* Formerly ga. y. Zirvah.

† Rebuilt, 1915.

MERCHANT MOTOR VESSELS OF THE UNITED STATES—Continued.

| Official No. | Signal letters. | Rig. | Name of vessel. | Gross tonnage. | Net tonnage. | Length. | Breadth. | Depth. | Service. | Crew. | Indicated horsepower. | When built. | Where built. | Home port (where permanent document issues). |
|--------------|-----------------|--------------------|-----------------------|----------------|--------------|---------|----------|--------|----------|-------|-----------------------|--------------------------|-------------------------|--|
| 215268 | KWRJ | † Ga. s. | Gertrude S. | 20 | 10 | 50.9 | 15.0 | 4.0 | Frt. | 1 | 40 | 1917 | Detroit, Mich. | Detroit, Mich. |
| 205681 | | Ga. y. | GERTRUDE IV. | 65 | 41 | 94.5 | 14.1 | 8.0 | Yct. | 4 | 120 | 1908 | City Island, N. Y. | New York, N. Y. |
| 210803 | | Ga. s. | Gertrude De Costa. | 105 | 61 | 102.5 | 23.0 | 10.6 | Fsh. | 16 | 100 | 1912 | Essex, Mass. | Boston, Mass. |
| 200946 | | Ga. s. | Gertrude II. | 6 | 6 | 34.0 | 12.0 | 3.5 | Pas. | 1 | 16 | 1904 | Atlantic City, N. J. | Tuckerton, N. J. |
| 214947 | | Ga. s. | Gertrude K. | 7 | 7 | 27.5 | 8.2 | 2.9 | Fsh. | 2 | 6 | 1914 | Oconto, Wis. | Milwaukee, Wis. |
| 212083 | | Ga. s. | Gertrude Mable. | 25 | 10 | 50.4 | 14.5 | 6.0 | Fsh. | 2 | 30 | 1914 | Jonesport, Me. | Machias, Me. |
| 86496 | | Ga. s. | Gertrude and Herbert. | 9 | 9 | 30.0 | 11.5 | 5.9 | Fsh. | 1 | 1 | 1900 | Friendship, Me. | South West Harbor, Me. |
| 203070 | | Ga. s. | Gertrude & Leonard. | 7 | 7 | 33.9 | 11.2 | 4.9 | Cod. | 1 | 1 | 1901 | do. | do. |
| 86588 | | Ga. s. | Gertie. | 8 | 6 | 41.0 | 12.6 | 3.8 | Frt. | 2 | 2 | 1901 | Greenback, Va. | Capo Charles, Va. |
| 207105 | | Ga. s. | Gervase A. | 13 | 12 | 33.0 | 10.5 | 4.6 | Fsh. | 3 | 24 | 1909 | Manitowoc, Wis. | Milwaukee, Wis. |
| 204907 | Ga. p. | Gossner Peck. | 17 | 17 | 53.6 | 12.0 | 3.0 | Frt. | 3 | 40 | 1908 | Manitowoc, Wis. | Keweenaw, Mich. | |
| 210071 | Ga. s. | Got. | 11 | 7 | 32.7 | 10.5 | 4.0 | Fsh. | 5 | 20 | 1912 | St. Albans, Vt. | St. Albans, Vt. | |
| 211373 | Ga. s. | Got the Hook. | 14 | 10 | 35.5 | 10.0 | 5.2 | Fsh. | 1 | 22 | 1913 | St. Albans, Vt. | St. Albans, Vt. | |
| 206024 | Ga. s. | Got There. | 11 | 6 | 36.3 | 12.0 | 6.0 | Fsh. | 1 | 10 | 1909 | Friendship, Me. | Rockland, Me. | |
| 205118 | Ga. s. | Ghost. | 13 | 7 | 59.0 | 11.0 | 6.5 | Pas. | 1 | 35 | 1908 | Dubuque, Iowa. | Dubuque, Iowa. | |
| 211714 | Ga. s. | Giant. | 7 | 7 | 29.0 | 9.7 | 3.6 | Fsh. | 1 | 13 | 1913 | Bridgeport, Conn. | Bridgeport, Conn. | |
| 210574 | Ga. s. | Giant II. | 47 | 32 | 61.5 | 16.0 | 7.1 | Frt. | 4 | 75 | 1912 | Seattle, Wash. | Seattle, Wash. | |
| 89297 | Ga. s. | Gilbert Hirsch. | 10 | 9 | 35.0 | 14.0 | 3.7 | Mso. | 1 | 1 | 1894 | Saville, N. Y. | Patchogue, N. Y. | |
| 203440 | Ga. s. | Giles. | 6 | 6 | 37.0 | 10.0 | 3.4 | Frt. | 2 | 14 | 1910 | Corn, Va. | Reedville, Va. | |
| 89525 | Ga. s. | Gimbel. | 8 | 7 | 32.1 | 13.9 | 4.0 | Frt. | 1 | 1 | 1900 | Port Republic, N. C. | Philadelphia, Pa. | |
| 208406 | Ga. s. | Ginn. | 16 | 11 | 40.4 | 12.4 | 5.1 | Fsh. | 4 | 20 | 1911 | Tacoma, Wash. | Tacoma, Wash. | |
| 80117 | Ga. s. | Ginesta. | 7 | 7 | 37.5 | 13.6 | 3.0 | Frt. | 1 | 1 | 1890 | Clear Creek, Tex. | Galveston, Tex. | |
| 213687 | Ga. s. | Ginger. | 14 | 11 | 40.9 | 10.0 | 4.4 | Pas. | 1 | 28 | 1915 | Baudette, Minn. | Duluth, Minn. | |
| 208708 | Ga. s. | Gipsey. | 11 | 10 | 45.7 | 10.0 | 4.5 | Pas. | 1 | 27 | 1911 | Sault Ste. Marie, Mich. | Sault Ste. Marie, Mich. | |
| 85408 | Ga. s. | Gipsy. | 12 | 8 | 38.6 | 14.3 | 4.4 | Mso. | 2 | 20 | 1875 | Charleston, S. C. | Charleston, S. C. | |
| 207829 | Ga. s. | Gipsy. | 7 | 7 | 62.0 | 11.0 | 2.1 | Tow. | 3 | 32 | 1913 | Island Creek, Ala. | Mobile, Ala. | |
| 210502 | Ga. y. | Gipsy. | 11 | 11 | 59.6 | 11.6 | 3.2 | Pas. | 3 | 50 | 1901 | Bordentown, N. J. | Grand Haven, Mich. | |
| 211337 | Ga. p. | Gipsy. | 22 | 19 | 35.7 | 9.8 | 2.0 | Yct. | 1 | 29 | 1900 | Oden, Mich. | Grand Haven, Mich. | |
| 81237 | Ga. s. | Gipsy Girl. | 11 | 10 | 35.2 | 13.4 | 3.6 | Frt. | 1 | 1 | 1893 | Clear Creek, Tex. | Galveston, Tex. | |
| 204413 | Ga. s. | Gloa. | 20 | 13 | 48.0 | 12.0 | 4.7 | Fsh. | 2 | 32 | 1907 | Seattle, Wash. | Seattle, Wash. | |
| 213880 | Ga. s. | Glacler. | 15 | 12 | 38.9 | 11.4 | 5.6 | Fsh. | 1 | 20 | 1910 | Ballard, Wash. | Wrangell, Alaska. | |
| 213995 | Ga. s. | Glacler. | 11 | 8 | 46.3 | 11.3 | 3.3 | Fsh. | 1 | 50 | 1910 | Portland, Oreg. | Cordova, Alaska. | |
| 207939 | Ga. s. | Gladator. | 21 | 7 | 50.0 | 12.0 | 5.6 | Fsh. | 6 | 30 | 1910 | Seattle, Wash. | Seattle, Wash. | |
| 211835 | Ga. s. | Gladator. | 9 | 6 | 30.0 | 9.2 | 2.2 | Pas. | 1 | 25 | 1913 | Jacksonville, Fla. | Jacksonville, Fla. | |
| 201013 | Ga. s. | Glad Moore. | 8 | 7 | 37.0 | 9.2 | 4.0 | Pas. | 1 | 1 | 1900 | Hart, Mich. | Grand Haven, Mich. | |
| 209314 | Ga. y. | Gladlola. | 43 | 36 | 68.6 | 14.5 | 6.2 | Yct. | 4 | 60 | 1911 | Stark, N. Y. | Castine, Me. | |
| 80378 | Ga. s. | Gladys. | 8 | 8 | 34.8 | 14.0 | 2.7 | Frt. | 3 | 1 | 1899 | Raymond, Md. | Wilmington, Del. | |
| 86033 | Ga. s. | Gladys. | 14 | 10 | 50.4 | 11.8 | 3.5 | Frt. | 2 | 2 | 1901 | St. Albans, Vt. | Baltimore, Md. | |
| 86634 | Ga. s. | Gladys. | 11 | 10 | 35.9 | 11.2 | 4.8 | Frt. | 2 | 15 | 1902 | Fall River, Mass. | Newport, R. I. | |
| 86450 | Ga. s. | Gladys. | 6 | 6 | 32.5 | 10.6 | 5.7 | Fsh. | 1 | 1 | 1890 | Saville, N. Y. | South West Harbor, Me. | |
| 86482 | Ga. s. | Gladys. | 29 | 29 | 61.8 | 18.8 | 5.0 | Frt. | 5 | 1 | 1899 | Tilghmans Island, Md. | Baltimore, Md. | |
| 80512 | Ga. s. | Gladys. | 11 | 7 | 50.0 | 15.6 | 3.6 | Oys. | 1 | 1 | 1900 | Patuxent City, Md. | Reedville, Va. | |
| 80604 | Ga. s. | Gladys. | 38 | 26 | 65.2 | 17.0 | 4.8 | Fsh. | 12 | 1 | 1901 | Beaufort, N. C. | Beaufort, N. C. | |
| 80610 | Ga. s. | Gladys. | 10 | 7 | 33.2 | 13.4 | 3.8 | Frt. | 1 | 25 | 1902 | Patuxent City, Md. | New York, N. Y. | |
| 201907 | Ga. s. | Gladys. | 11 | 7 | 38.7 | 10.4 | 5.0 | Frt. | 1 | 1 | 1905 | Patuxent City, Md. | Tuckerton, N. J. | |
| 202242 | Ga. s. | Gladys. | 6 | 5 | 46.0 | 11.0 | 2.4 | Pas. | 1 | 1 | 1903 | St. Albans, Vt. | Chicago, Ill. | |
| 203504 | Ga. s. | Gladys. | 6 | 5 | 40.0 | 8.8 | 4.7 | Oys. | 1 | 8 | 1906 | St. Albans, Vt. | Capo Charles, Va. | |
| 203509 | Ga. s. | Gladys. | 11 | 8 | 39.3 | 8.4 | 2.7 | Pas. | 1 | 1 | 1904 | Gladys, N. Y. | Port Aransas, Tex. | |
| 205463 | Ga. s. | Gladys. | 9 | 9 | 32.0 | 8.0 | 4.0 | Pas. | 1 | 16 | 1908 | Hopkinton, Wash. | Seattle, Wash. | |
| 205889 | Ga. s. | Gladys. | 9 | 9 | 33.4 | 9.5 | 2.6 | Mso. | 1 | 12 | 1908 | Wt. N. C. | Beaufort, N. C. | |
| 208837 | Ga. s. | Gladys. | 6 | 5 | 28.0 | 13.1 | 3.0 | Pas. | 1 | 20 | 1911 | Sayville, N. Y. | Patchogue, N. Y. | |
| 208930 | Ga. s. | Gladys. | 8 | 7 | 28.7 | 8.0 | 3.4 | Fsh. | 3 | 8 | 1904 | Jackson Harbor, Wis. | Milwaukee, Wis. | |
| 210078 | Ga. s. | Gladys. | 8 | 7 | 30.0 | 9.0 | 3.6 | Pas. | 3 | 15 | 1908 | Charleston Harbor, W. I. | do. | |
| 210029 | Ga. s. | Gladys. | 11 | 10 | 28.0 | 9.2 | 3.4 | Fsh. | 3 | 16 | 1903 | Manitowoc, Wis. | do. | |
| 211671 | Ga. s. | Gladys. | 13 | 12 | 39.0 | 9.0 | 4.1 | Fsh. | 2 | 15 | 1913 | Wrangell, Alaska. | Wrangell, Alaska. | |
| 213144 | Ga. s. | Gladys. | 14 | 9 | 48.7 | 12.1 | 3.3 | Frt. | 1 | 16 | 1915 | Westport, N. Y. | Northport, Vt. | |
| 213217 | Ga. s. | Gladys. | 6 | 6 | 28.6 | 12.5 | 3.2 | Frt. | 1 | 1 | 1914 | Port Republic, N. C. | Port Republic, N. C. | |
| 213827 | Ga. p. | Gladys. | 18 | 11 | 62.8 | 12.1 | 2.2 | Tow. | 2 | 35 | 1915 | Lenoir City, Tenn. | Chattanooga, Tenn. | |
| 215516 | † Ga. s. | Gladys. | 10 | 6 | 29.0 | 10.6 | 4.0 | Fsh. | 4 | 12 | 1917 | Hydaburg, Alaska. | Etah, Alaska. | |
| 203348 | Ga. s. | Gladys Adell. | 8 | 7 | 33.0 | 13.0 | 3.0 | Oys. | 1 | 1 | 1900 | Sayville, N. Y. | Patchogue, N. Y. | |
| 213807 | Ga. s. | Gladys B. | 18 | 13 | 45.0 | 10.0 | 3.8 | Frt. | 1 | 18 | 1915 | Westport, N. Y. | Norfolk, Va. | |
| 213080 | Ga. s. | Gladys L. | 7 | 5 | 41.7 | 11.6 | 3.4 | Tow. | 1 | 6 | 1910 | Hopkinton, Wash. | Morgan City, La. | |
| 205966 | Ga. s. | Gladys L. Creamer. | 26 | 22 | 45.7 | 10.7 | 5.1 | Fsh. | 2 | 15 | 1909 | Longville, N. Y. | New York, N. Y. | |
| 213039 | Ga. s. | Gladys Millett. | 25 | 7 | 50.6 | 15.0 | 8.0 | Frt. | 1 | 24 | 1915 | Friendship, Me. | Boston, Mass. | |
| 202086 | Ga. s. | Gladys V. | 7 | 6 | 35.1 | 13.0 | 3.0 | Pas. | 1 | 1 | 1905 | Patchogue, N. Y. | Patchogue, N. Y. | |
| 206855 | Ga. s. | Gladys Whiting. | 10 | 8 | 23.0 | 9.5 | 5.3 | Pas. | 1 | 25 | 1909 | New York, N. Y. | Newark, N. J. | |
| 86301 | Ga. s. | Gladys B. Simmons. | 21 | 13 | 58.0 | 10.5 | 4.9 | Mso. | 2 | 1 | 1896 | Orfelo, Md. | Capo Charles, Va. | |
| 201290 | Ga. s. | Gladys D. Ross. | 16 | 9 | 40.2 | 14.0 | 6.0 | Fsh. | 2 | 1 | 1904 | Friendship, Me. | Vinalhaven, Me. | |
| 200850 | Ga. s. | Gladys and Nellie. | 8 | 5 | 30.8 | 11.5 | 5.5 | Fsh. | 1 | 1 | 1903 | do. | do. | |
| 207030 | Ga. s. | Gladys and Leroy. | 107 | 52 | 101.8 | 22.9 | 10.6 | Cod. | 15 | 75 | 1909 | Gloucester, Mass. | Boston, Mass. | |
| 86408 | Ga. s. | Glaner. | 6 | 5 | 20.4 | 9.6 | 4.8 | Fsh. | 1 | 1 | 1898 | Bristol, Mo. | Vinalhaven, Me. | |
| 200122 | Ga. s. | Glaner. | 44 | 25 | 58.0 | 20.3 | 5.6 | Fsh. | 7 | 1 | 1903 | Essex, Mass. | New York, N. Y. | |

† Oil burner.

MERCHANT MOTOR VESSELS OF THE UNITED STATES—Continued.

| Official No. | Signal letters. | Rig. | Name of vessel. | Gross tonnage. | Net tonnage. | Length. | Breadth. | Depth. | Service. | Crew. | Indicated horsepower. | When built. | Where built. | Home port (where permanent document issues). |
|--------------|-----------------|--------|--------------------------|----------------|--------------|------------|------------|-----------|----------|-------|-----------------------|-------------|--------------------------|--|
| 204316 | | Ga. s. | Gleaner..... | 11 | 6 | Feet. 37.1 | Feet. 12.7 | Feet. 5.0 | Frt. | 2 | | 1907 | Trescott, Me..... | Eastport, Me. |
| 215004 | | Ga. s. | Gleaner..... | 45 | 22 | 37.1 | 12.7 | 5.0 | Frt. | 12 | 36 | 1917 | Rockport, Mass..... | Boston, Mass. |
| 207322 | | Ga. s. | Glee..... | 9 | 6 | 36.3 | 11.4 | 8.2 | Frt. | 1 | 16 | 1910 | St. Petersburg, Fla..... | Tampa, Fla. |
| 205187 | | Ga. s. | Glencove..... | 15 | 10 | 52.4 | 15.0 | 4.1 | Pas. | 2 | 50 | 1908 | Glencove, Cal..... | Sau Francisco, Cal. |
| 206541 | | Ga. s. | Glen Edyth..... | 7 | 7 | 40.0 | 8.6 | 3.2 | Pas. | 2 | 20 | 1907 | Fulton, N. Y..... | Rochester, N. Y. |
| 206542 | | Ga. s. | Glen Haven..... | 8 | 6 | 46.5 | 8.0 | 3.5 | Pas. | 2 | 20 | 1908 | Irondequoit, N. Y..... | Do. |
| 205531 | | Ga. s. | Glendale..... | 10 | 7 | 43.0 | 12.0 | 3.6 | Tow. | 2 | 40 | 1908 | Mukilteo, Wash..... | Seattle, Wash. |
| 86368 | | Ga. s. | Glendy Stewart..... | 9 | 7 | 50.5 | 12.7 | 3.3 | Frt. | 1 | | 1896 | Orlolo, Md..... | Norfolk, Va. |
| 210813 | | Ga. s. | Glenn..... | 24 | 16 | 49.2 | 13.0 | 5.0 | Tow. | 1 | 60 | 1912 | Seattle, Wash..... | San Francisco, Cal. |
| 207520 | | Ga. s. | Glenora..... | 14 | 9 | 46.0 | 8.0 | 2.4 | Msc. | 1 | 30 | 1910 | Wrangell, Alaska..... | Wrangell, Alaska. |
| 213369 | LFKR | Ga. s. | GLENPOOL..... | 5,459 | 3,087 | 401.2 | 53.1 | 29.9 | Tnk. | 31 | 2,200 | 1912 | Kiel, Germany..... | New York, N. Y. |
| 216115 | | Ga. p. | Glenville..... | 10 | 7 | 56.8 | 10.0 | 1.6 | Frt. | 1 | 12 | 1918 | Grantsville, W. Va..... | Pittsburgh, Pa. |
| 209680 | | Ga. s. | Glenwood..... | 59 | 32 | 77.7 | 17.8 | 6.8 | Fsh. | 3 | 30 | 1912 | Eliza Island, Wash..... | Seattle, Wash. |
| 210863 | | Ga. s. | Glide..... | 8 | 6 | 37.9 | 11.5 | 3.7 | Tow. | 1 | 60 | 1912 | Oakland, Cal..... | San Francisco, Cal. |
| 209105 | | Ga. s. | Globe..... | 13 | 9 | 52.0 | 12.3 | 3.4 | Frt. | 1 | 40 | 1911 | Astoria, Oreg..... | Astoria, Oreg. |
| 209121 | | Ga. s. | Globe..... | 12 | 9 | 43.5 | 11.6 | 4.7 | Fsh. | 1 | 50 | 1911 | Toledo, Ohio..... | Toledo, Ohio. |
| 211706 | | Ga. s. | Globe..... | 23 | 15 | 48.5 | 13.2 | 5.9 | Pas. | 2 | 35 | 1913 | Palacios, Tex..... | Galveston, Tex. |
| 86518 | | Ga. s. | Gloria..... | 15 | 13 | 41.8 | 11.4 | 4.2 | Frt. | 1 | | 1900 | Noank, Conn..... | Philadelphia, Pa. |
| 136488 | | Ga. s. | Gloria..... | 22 | 14 | 52.0 | 16.0 | 4.3 | Fsh. | 2 | | 1894 | Titusville, Fla..... | Miami, Fla. |
| 86643 | | Ga. s. | Gloriana..... | 7 | 7 | 28.8 | 10.8 | 3.6 | Fsh. | 2 | 9 | 1902 | Friendship, Me..... | Ellsworth, Me. |
| 211050 | | Ga. s. | Gloriana..... | 12 | 8 | 55.3 | 13.9 | 3.0 | Frt. | 2 | 50 | 1913 | Manitowoc, Wis..... | Chicago, Ill. |
| 216013 | LJRQ | Ga. y. | Gloriana..... | 65 | 37 | 82.9 | 15.5 | 6.1 | Yct. | 5 | 340 | 1917 | San Francisco, Cal..... | San Francisco, Cal. |
| 200712 | | Ga. s. | Gloriana..... | 11 | 7 | 51.6 | 11.9 | 3.7 | Pas. | 2 | | 1895 | Brooklyn, N. Y..... | Philadelphia, Pa. |
| 211824 | | Ga. s. | Glorietta..... | 14 | 10 | 49.8 | 9.9 | 5.0 | Pas. | 2 | 45 | 1913 | San Diego, Cal..... | San Diego, Cal. |
| 212735 | | Ga. s. | Gloucester..... | 22 | 10 | 50.2 | 14.8 | 4.2 | Fsh. | 3 | 60 | 1914 | Hampton, Va..... | Newport News, Va. |
| 212638 | | Ga. s. | Glovina..... | 60 | 41 | 72.4 | 18.7 | 6.9 | Fsh. | 16 | 110 | 1914 | Tacoma, Wash..... | Seattle, Wash. |
| 208609 | | Ga. s. | Goddess..... | 12 | 8 | 56.2 | 10.2 | 4.0 | Pas. | 2 | 50 | 1908 | Grafton, Ill..... | St. Louis, Mo. |
| 212552 | | Ga. s. | Go Easy Mabel..... | 6 | 5 | 26.8 | 8.0 | 2.8 | Fsh. | 2 | 20 | 1902 | Manitowoc, Wis..... | Grand Haven, Mich. |
| 211473 | | Ga. y. | Goeduck..... | 17 | 9 | 52.0 | 8.8 | 4.5 | Yct. | 1 | 100 | 1913 | Seattle, Wash..... | Seattle, Wash. |
| 214535 | | Ga. p. | Go Get It..... | 12 | 11 | 40.0 | 10.0 | 2.0 | Pas. | 1 | 15 | 1916 | Little Rock, Ark..... | St. Louis, Mo. |
| 86175 | | Ga. s. | Gold Mine..... | 11 | 8 | 39.4 | 13.9 | 3.6 | Mso. | 1 | | 1891 | Atlantic, N. C..... | Washington, N. C. |
| 207096 | | Ga. s. | Golden..... | 9 | 9 | 34.0 | 9.0 | 3.6 | Fsh. | 2 | 18 | 1904 | Manitowoc, Wis..... | Chicago, Ill. |
| 206096 | | Ga. s. | Golden Anehor..... | 12 | 12 | 30.2 | 10.7 | 2.5 | Pas. | 1 | 10 | 1906 | Melbourne, Fla..... | St. Augustine, Fla. |
| 86093 | | Ga. s. | Golden Eagle..... | 18 | 9 | 44.2 | 14.1 | 6.5 | Fsh. | 4 | | 1890 | Beverly, Mass..... | Provincetown, Mass. |
| 209945 | | Ga. s. | Golden Eagle..... | 17 | 11 | 48.8 | 13.7 | 5.3 | Tow. | 1 | 70 | 1912 | Oakland, Cal..... | San Francisco, Cal. |
| 214971 | | Ga. s. | Golden Gato..... | 34 | 23 | 53.2 | 13.8 | 7.5 | Fsh. | 8 | 40 | 1917 | Seattle, Wash..... | Pt. Townsend, Wash. |
| 215172 | | Ga. s. | Golden Gato..... | 32 | 25 | 52.1 | 14.6 | 6.3 | Frt. | 8 | 40 | 1917 | Tacoma, Wash..... | Seattle, Wash. |
| 208402 | | Ga. s. | Golden Girl..... | 14 | 10 | 49.1 | 11.2 | 6.0 | Pas. | 2 | 80 | 1909 | Grand Rapids, Mich..... | Grand Haven, Mich. |
| 201778 | | Ga. s. | Golden Rod..... | 15 | 10 | 41.0 | 10.7 | 3.1 | Pas. | 1 | 30 | 1907 | Hadlock, Wash..... | Skagway, Alaska. |
| 211022 | | Ga. s. | Golden Rod..... | 13 | 9 | 58.0 | 12.0 | 3.0 | Pas. | 1 | 30 | 1913 | Sioux City, Iowa..... | Houston, Tex. |
| 211367 | | Ga. s. | Golden Rod..... | 8 | 8 | 43.9 | 11.5 | 4.3 | Pas. | 1 | 32 | 1913 | Portland, Me..... | Portland, Me. |
| 211460 | LJCK | Ga. s. | Golden State..... | 353 | 223 | 128.2 | 31.7 | 11.6 | Frt. | 8 | 150 | 1913 | Oakland, Cal..... | San Francisco, Cal. |
| 205060 | | Ga. s. | Golden West..... | 14 | 14 | 43.9 | 14.3 | 3.0 | Pas. | 3 | 36 | 1908 | Alamitos Bay, Cal..... | San Diego, Cal. |
| 210105 | | Ga. s. | Golden West..... | 10 | 0 | 38.7 | 9.9 | 4.4 | Fsh. | 2 | 25 | 1912 | South Bond, Wash..... | Los Angeles, Cal. |
| 213937 | | Ga. s. | Golden West..... | 21 | 11 | 47.4 | 10.2 | 3.8 | Frt. | 1 | 45 | 1910 | Oakland, Cal..... | San Francisco, Cal. |
| 201917 | | Ga. s. | Goldfinch..... | 9 | 6 | 39.5 | 9.2 | 2.6 | Pas. | 1 | 20 | 1905 | Everett, Wash..... | St. Louis, Mo. |
| 213350 | | Ga. s. | Goldie C..... | 9 | 8 | 31.8 | 8.8 | 4.2 | Pas. | 1 | 12 | 1914 | St. Louis, Mo..... | St. Louis, Mo. |
| 211830 | | Ga. s. | Goldie W..... | 50 | 49 | 52.0 | 15.0 | 6.0 | Fsh. | 5 | 75 | 1913 | Manitowoc, Wis..... | Milwaukee, Wis. |
| 86611 | | Ga. s. | Goldy Budd..... | 13 | 12 | 41.0 | 15.4 | 4.4 | Pas. | 1 | 18 | 1902 | Atlantic City, N. J..... | Philadelphia, Pa. |
| 212988 | | Ga. s. | Gony..... | 18 | 12 | 41.4 | 12.1 | 5.4 | Fsh. | 4 | 20 | 1915 | Seattle, Wash..... | Seattle, Wash. |
| 203868 | | Ga. s. | Good Boy..... | 15 | 12 | 36.6 | 12.4 | 4.1 | Fsh. | 4 | 20 | 1907 | Ballard, Wash..... | Do. |
| 209097 | | Ga. s. | Good Hope..... | 77 | 51 | 86.2 | 21.3 | 10.0 | Frt. | 25 | 40 | 1903 | Essex, Mass..... | Galveston, Tex. |
| 216100 | | Ga. s. | Goodhope..... | 8 | 5 | 33.9 | 9.2 | 3.8 | Fsh. | 1 | 15 | 1918 | Seattle, Wash..... | Seattle, Wash. |
| 203028 | | Ga. s. | Good Luck..... | 106 | 55 | 94.2 | 23.6 | 9.5 | Fsh. | 18 | | 1906 | East Boothbay, Me..... | Gloucester, Mass. |
| 206893 | | Ga. s. | Good Luck..... | 6 | 6 | 25.1 | 11.8 | 3.8 | Fsh. | 1 | 12 | 1909 | Osterville, Mass..... | Barstabb, Mass. |
| 207002 | | Ga. s. | Good Partner..... | 13 | 0 | 39.0 | 12.5 | 3.7 | Fsh. | 7 | 20 | 1909 | Seattle, Wash..... | Seattle, Wash. |
| 216257 | | Ga. s. | Good Partner..... | 36 | 24 | 56.5 | 15.4 | 6.6 | Fsh. | 8 | 50 | 1918 | Los Angeles, Cal..... | Los Angeles, Cal. |
| 211421 | | Ga. s. | Goodstock..... | 8 | 5 | 41.7 | 12.0 | 2.2 | Frt. | 1 | 12 | 1907 | Norfolk, Va..... | Norfolk, Va. |
| 85401 | | Ga. s. | Good Templar..... | 10 | 9 | 40.0 | 14.0 | 3.0 | Frt. | 1 | | 1883 | Norfolk County, Va..... | Do. |
| 210700 | | Ga. s. | Good Tidings..... | 15 | 12 | 42.5 | 11.6 | 4.0 | Pas. | 1 | 25 | 1912 | Ketchikan, Alaska..... | Ketchikan, Alaska. |
| 210149 | | Ga. s. | Gorden..... | 34 | 18 | 55.5 | 17.6 | 4.5 | Fsh. | 12 | 37 | 1912 | Williston, N. C..... | Beaufort, N. C. |
| 210612 | | Ga. s. | Gorden T..... | 7 | 6 | 33.0 | 9.1 | 3.4 | Fsh. | 3 | 15 | 1911 | Pensaukeo, Wis..... | Milwaukee, Wis. |
| 211737 | | Ga. s. | Gorlon K..... | 10 | 10 | 33.0 | 10.0 | 3.0 | Oys. | 1 | 15 | 1908 | New Haven, Conn..... | Bridgeport, Conn. |
| 86055 | KGLR | Ga. y. | Gorilla..... | 20 | 19 | 45.9 | 14.5 | 7.8 | Yct. | 2 | | 1889 | Brooklyn, N. Y..... | Boston, Mass. |
| 211483 | | Ga. y. | Gosee..... | 22 | 15 | 43.5 | 11.0 | 7.7 | Yct. | 1 | 40 | 1913 | Quincy, Ill..... | New Orleans, La. |
| 209047 | | Ga. s. | Gosome..... | 7 | 0 | 34.2 | 13.0 | 3.0 | Fsh. | 1 | 25 | 1911 | Sayville, N. Y..... | Patchogue, N. Y. |
| 201206 | | Ga. s. | Gotland..... | 6 | 0 | 28.7 | 8.6 | 4.0 | Fsh. | 2 | | 1906 | Manitowoc, Wis..... | Grand Haven, Mich. |
| 203024 | | Ga. s. | Governor..... | 32 | 22 | 52.7 | 17.4 | 5.2 | Oys. | 4 | 50 | 1906 | Stratford, Conn..... | Bridgeport, Conn. |
| 206210 | | Ga. s. | Governor..... | 14 | 10 | 41.4 | 11.9 | 4.9 | Fsh. | 2 | 50 | 1900 | Tacoma, Wash..... | Pt. Townsend, Wash. |
| 211999 | | Ga. s. | Governor..... | 27 | 18 | 47.2 | 15.3 | 5.8 | Fsh. | 7 | 30 | 1914 | Og Harbor, Wash..... | Seattle, Wash. |
| 85581 | | Ga. s. | Governor Cook..... | 5 | 5 | 28.5 | 12.5 | 3.0 | Pas. | 1 | 9 | 1879 | Patchogue, N. Y..... | Patchogue, N. Y. |
| 210925 | | Ga. s. | Gov. Dunno..... | 11 | 9 | 40.5 | 10.5 | 4.4 | Pas. | 1 | 30 | 1913 | Chicago, Ill..... | Chicago, Ill. |
| 212109 | | Ga. s. | Gov. Elsha P. Ferry..... | 38 | 26 | 56.2 | 14.3 | 0.5 | Fsh. | 6 | 75 | 1914 | Tacoma, Wash..... | Seattle, Wash. |

† Formerly German ga. s. Hagen.

† Oil engine.

MERCHANT MOTOR VESSELS OF THE UNITED STATES—Continued.

| Official No. | Signal letters. | Rig. | Name of vessel. | Gross tonnage. | Net tonnage. | Length. | Breadth. | Depth. | Service. | Crew. | Indicated horsepower. | When built. | Where built. | Home port (where permanent document issues). |
|--------------|-----------------|---------|-------------------|----------------|--------------|---------|----------|--------|----------|-------|-----------------------|-------------|--------------------------|--|
| 86554 | | Ga. s. | Governor M. B. M. | 14 | 10 | 48.0 | 15.2 | 4.0 | Oys. | 1 | | 1901 | San Francisco, Cal. | San Francisco, Cal. |
| 213121 | | *Ga. p. | Governor West | 23 | 23 | 68.2 | 18.1 | 2.9 | Fer. | 1 | 35 | 1915 | Maryhill, Wash. | Portland, Oreg. |
| 86218 | | Ga. s. | Grace | 13 | 7 | 50.5 | 13.7 | 3.4 | Oys. | 1 | | 1892 | Fairmount, Md. | Newport News, Va. |
| 86379 | | Ga. s. | Grace | 7 | 6 | 29.8 | 10.9 | 5.8 | Fsh. | 1 | | 1896 | Friendship, Me. | Ellsworth, Me. |
| 200318 | | Ga. s. | Grace | 11 | 8 | 30.7 | 14.5 | 3.8 | Frt. | 2 | | 1903 | Urbana, Va. | Baltimore, Md. |
| 201270 | | *Ga. p. | Grace | 16 | 8 | 55.0 | 14.5 | 2.5 | Tow. | 4 | | 1904 | New Orleans, La. | New Orleans, La. |
| 203662 | | Ga. s. | Grace | 15 | 12 | 45.0 | 12.8 | 3.1 | Frt. | 2 | | 1906 | Crittenden, Va. | Norfolk, Va. |
| 205328 | | Ga. s. | Grace | 9 | 6 | 39.8 | 11.0 | 3.6 | Tow. | 1 | 20 | 1908 | Port Madison, Wash. | Seattle, Wash. |
| 205482 | | Ga. s. | Grace | 9 | 8 | 32.9 | 8.4 | 3.4 | Pas. | 2 | 6 | 1908 | Shelton, Conn. | Bridgport, Conn. |
| 208994 | | Ga. s. | Grace | 9 | 8 | 30.4 | 10.4 | 3.8 | Pas. | 1 | 20 | 1911 | Brooklyn, N. Y. | New York, N. Y. |
| 210413 | | Ga. s. | Grace | 6 | 5 | 25.5 | 7.0 | 2.8 | Pas. | 1 | 7 | 1902 | Long Island City, N. Y. | Cape Vincent, N. Y. |
| 212065 | | Ga. s. | Grace | 8 | 8 | 33.3 | 10.6 | 3.4 | Pas. | 0 | 15 | 1903 | Belfast, Me. | Boston, Mass. |
| 212425 | | Ga. s. | Grace | 13 | 9 | 43.0 | 12.0 | 3.4 | Fsh. | 4 | 32 | 1914 | Wrangell, Alaska | Wrangell, Alaska. |
| 213322 | | Ga. s. | Grace | 15 | 10 | 50.0 | 11.8 | 4.2 | Frt. | 1 | 50 | 1915 | St. Helens, Oreg. | Astoria, Oreg. |
| 216526 | | Ga. s. | Grace C. | 7 | 6 | 28.6 | 8.6 | 4.6 | Tow. | 1 | 14 | 1918 | Seattle, Wash. | Seattle, Wash. |
| 213172 | | Ga. s. | Grace Clinton | 33 | 18 | 54.5 | 14.0 | 7.0 | Fsh. | 8 | 80 | 1915 | Houcester, Mass. | Provincetown, Mass. |
| 200781 | | Ga. s. | Grace D. | 11 | 7 | 37.4 | 9.6 | 3.4 | Fsh. | 1 | 24 | 1903 | Loring, Alaska. | Wrangell, Alaska. |
| 296376 | | Ga. s. | Grace Darling | 71 | 43 | 84.2 | 21.0 | 9.4 | Cod. | 15 | | 1896 | Essex, Mass. | Boston, Mass. |
| 214417 | | Ga. s. | Grace Darling | 11 | 7 | 48.7 | 12.3 | 3.5 | Frt. | 3 | 9 | 1916 | Annapolis, Md. | Annapolis, Md. |
| 200361 | | Ga. s. | Grace E. | 11 | 7 | 37.2 | 8.2 | 3.0 | Fsh. | 1 | 16 | 1903 | Seattle, Wash. | Juneau, Alaska. |
| 204327 | | Ga. s. | Grace E. | 9 | 9 | 37.0 | 9.5 | 4.8 | Pas. | 1 | 12 | 1907 | New Haven, Conn. | Boston, Mass. |
| 85359 | | Ga. s. | Grace Ellena | 16 | 14 | 51.4 | 15.4 | 3.0 | Frt. | 3 | 15 | 1894 | Shelbank, Ala. | Mobille, Ala. |
| 200305 | | Ga. s. | Grace Fordham | 14 | 12 | 48.4 | 16.0 | 3.0 | Oys. | 5 | | 1903 | Greenport, N. Y. | Greenport, N. Y. |
| 214208 | | *Ga. p. | Grace G. | 7 | 5 | 45.3 | 10.0 | 2.3 | Tow. | 1 | 12 | 1915 | Charleston, W. Va. | Pittsburgh, Pa. |
| 86277 | | Ga. s. | Grace Griffin | 8 | 7 | 30.6 | 12.5 | 3.9 | Fsh. | 1 | | 1894 | Greenport, N. Y. | Greenport, N. Y. |
| 206581 | | Ga. s. | Grace H. | 8 | 5 | 30.5 | 9.2 | 3.0 | Fsh. | 2 | | 1909 | Albany Island, Mich. | Marquette, Mich. |
| 85655 | | Ga. s. | Grace Hope | 7 | 6 | 33.0 | 12.0 | 3.0 | Frt. | 1 | | 1881 | Norfolk, Va. | Norfolk, Va. |
| 200237 | | Ga. s. | Grace J. | 24 | 17 | 52.5 | 14.9 | 5.0 | Frt. | 3 | 30 | 1903 | Chicago, Ill. | Duluth, Minn. |
| 209107 | | Ga. s. | Grace M. | 9 | 9 | 31.7 | 9.8 | 3.6 | Fsh. | 1 | 20 | 1909 | St. James, Mich. | Grand Haven, Mich. |
| 86086 | | Ga. s. | Grace Morgan | 21 | 10 | 49.0 | 13.9 | 5.2 | Frt. | 2 | | 1890 | Noank, Conn. | Rockland, Me. |
| 210328 | | Ga. s. | Grace P. | 22 | 11 | 45.6 | 14.3 | 5.1 | Fsh. | 1 | 100 | 1918 | San Francisco, Cal. | San Francisco, Cal. |
| 86326 | | Ga. s. | Grace Otis | 62 | 33 | 87.0 | 23.5 | 8.5 | Frt. | 12 | 36 | 1895 | Newburyport, Mass. | South West Harbor, Me. |
| 202058 | | Ga. s. | Grace R. IV | 28 | 17 | 59.0 | 11.3 | 5.4 | Tow. | 2 | | 1904 | Bordentown, N. J. | Elizabeth City, N. C. |
| 203459 | | Ga. s. | Grace Stiles | 6 | 6 | 30.3 | 11.4 | 3.0 | Frt. | 1 | | 1906 | Tuckerton, N. J. | Tuckerton, N. J. |
| 207311 | | *Ga. p. | Grace V. | 15 | 12 | 67.3 | 14.4 | 2.0 | Tow. | 1 | 16 | 1910 | Willow Island, W. Va. | Cincinnati, Ohio. |
| 212234 | | Ga. s. | Grace W. | 11 | 7 | 27.6 | 8.9 | 3.4 | Fsh. | 2 | 15 | 1914 | Little Suamico, Wis. | Milwaukee, Wis. |
| 264355 | | Ga. s. | Grace W. | 17 | 9 | 38.4 | 9.5 | 3.0 | Pas. | 2 | | 1906 | Frankfort, Mich. | Grand Haven, Mich. |
| 204774 | | Ga. s. | Grace F. W. | 14 | 14 | 50.2 | 11.3 | 4.8 | Fsh. | 4 | 60 | 1906 | St. Joseph, Mich. | Marquette, Mich. |
| 207606 | | Ga. s. | Grace M. C. Joby | 24 | 6 | 49.6 | 7.4 | 2.9 | Tow. | 1 | 12 | 1910 | Juneau, Alaska | Juneau, Alaska. |
| 212175 | | Ga. s. | Grace M. Danton | 18 | 12 | 42.3 | 15.5 | 5.3 | Fsh. | 2 | 40 | 1914 | Thomaston, Me. | Boston, Mass. |
| 206869 | | Ga. s. | Grace M. Wallace | 12 | 12 | 45.2 | 13.5 | 2.8 | Fsh. | 10 | | 1909 | Baldwin, N. Y. | Patchogue, N. Y. |
| 201516 | | Ga. s. | Grace and Alice | 31 | 19 | 52.6 | 17.5 | 5.9 | Frt. | 1 | 20 | 1910 | Morhead City, N. C. | Beaufort, N. C. |
| 207519 | | Ga. s. | Grace and Amy | 48 | 23 | 65.2 | 22.6 | 3.7 | Frt. | 1 | 54 | 1909 | Calais, Me. | Calais, Me. |
| 206016 | | Ga. s. | Gracelend | 10 | 7 | 37.7 | 11.3 | 4.0 | Frt. | 2 | | 1917 | Emerson, Mich. | Marquette, Mich. |
| 216263 | | Ga. s. | Gracie | 12 | 11 | 38.0 | 14.0 | 4.0 | Fsh. | 2 | | 1873 | Boothbay, Me. | Stonington, Me. |
| 85441 | | Ga. s. | Gracie | 15 | 9 | 42.4 | 13.2 | 5.4 | Fsh. | 6 | | 1882 | Beverly, Mass. | Gloucester, Mass. |
| 85750 | | Ga. s. | Gracie | 6 | 6 | 29.6 | 12.2 | 3.8 | Mso. | 2 | | 1883 | Greenport, N. Y. | Greenport, N. Y. |
| 85812 | | Ga. s. | Gracie | 45 | 42 | 60.1 | 19.1 | 8.1 | Fsh. | 10 | | 1886 | Noank, Conn. | Philadelphia, Pa. |
| 85919 | | Ga. s. | Gracie | 6 | 5 | 31.4 | 11.6 | 2.5 | Pas. | 2 | | 1890 | Bay Shore, N. Y. | New York, N. Y. |
| 85988 | | Ga. s. | Gracie | 8 | 8 | 34.3 | 12.2 | 5.3 | Fsh. | 2 | | 1892 | Waldoboro, Me. | Do. |
| 86207 | | Ga. s. | Gracie | 8 | 8 | 34.0 | 11.0 | 5.3 | Fsh. | 1 | | 1893 | Brooksville, Me. | Castine, Me. |
| 86252 | | Ga. s. | Gracie | 5 | 5 | 27.8 | 9.7 | 4.5 | Fsh. | 2 | 6 | 1894 | Brooklin, Me. | Do. |
| 86319 | | Ga. s. | Gracie | 6 | 5 | 44.4 | 10.8 | 2.4 | Pas. | 2 | 50 | 1909 | Pecan Island, La. | Morgan City, La. |
| 207925 | | Ga. s. | Gracie | 5 | 5 | 36.5 | 9.3 | 3.1 | Frt. | 2 | 7 | 1912 | Spring Island, S. C. | Savannah, Ga. |
| 210301 | | Ga. s. | Gracie Belle | 12 | 11 | 39.8 | 12.8 | 5.3 | Fsh. | 1 | | 1899 | New York, N. Y. | Portland, Me. |
| 86163 | | Ga. s. | Gracie D. | 6 | 6 | 34.3 | 9.1 | 2.4 | Mso. | 1 | 10 | 1914 | Bottle, N. C. | Beaufort, N. C. |
| 212537 | | Ga. s. | Gracie G. | 6 | 5 | 31.1 | 12.1 | 5.5 | Frt. | 2 | | 1886 | Eastport, Me. | Eastport, Me. |
| 85933 | | Ga. s. | Gracie L. | 15 | 12 | 41.2 | 11.7 | 4.7 | Pas. | 1 | 25 | 1909 | Blyn, Wash. | Seattle, Wash. |
| 206200 | | Ga. s. | Gracie L. | 14 | 12 | 51.3 | 12.8 | 5.0 | Frt. | 3 | 20 | 1911 | Georgetown, S. C. | Georgetown, S. C. |
| 208676 | | Ga. s. | Gracie Lee | 6 | 5 | 55.7 | 10.0 | 3.5 | Frt. | 2 | | 1892 | Onancock, Va. | Annapolis, Md. |
| 86226 | | Ga. s. | Gracie Leonard | 10 | 6 | 41.7 | 14.8 | 3.2 | Mso. | 2 | | 1889 | Cambridge, Md. | New Bern, N. C. |
| 86082 | | Ga. s. | Gracie Phillips | 20 | 19 | 42.2 | 15.4 | 6.5 | Fsh. | 4 | 24 | 1876 | Noank, Conn. | New York, N. Y. |
| 85494 | | Ga. s. | Gracie S. | 91 | 62 | 83.0 | 24.7 | 10.2 | Plt. | 5 | 142 | 1893 | San Francisco, Cal. | San Francisco, Cal. |
| 86276 | | Ga. s. | Gracie Smith II | 22 | 17 | 45.6 | 17.4 | 5.3 | Cod. | 4 | 24 | 1913 | Wareham, Mass. | Boston, Mass. |
| 211200 | | Ga. s. | Gracie C. Wallace | 20 | 13 | 58.0 | 16.3 | 4.0 | Frt. | 3 | | 1893 | Orlolo, Md. | Reedville, Va. |
| 86270 | | Ga. s. | Gracie E. Freeman | 12 | 12 | 39.0 | 15.0 | 5.0 | Fsh. | 4 | | 1890 | Essex, Mass. | Gloucester, Mass. |
| 86132 | | Ga. s. | Gracie and Emily | 9 | 7 | 33.5 | 14.4 | 3.8 | Mso. | 1 | | 1888 | Patchogue, N. Y. | Patchogue, N. Y. |
| 86015 | | Ga. s. | Gradao | 32 | 22 | 52.4 | 14.4 | 6.5 | Fsh. | 7 | 50 | 1915 | Og Harbor, Wash. | Tacoma, Wash. |
| 213399 | | Ga. s. | Grampus | 87 | 83 | 81.0 | 22.3 | 11.1 | Frt. | 4 | 60 | 1886 | Noank, Conn. | Wilmington, Del. |
| 216060 | | Ga. s. | Granada | 11 | 9 | 34.5 | 11.1 | 4.3 | Tow. | 1 | 40 | 1913 | Jacksonville, Fla. | Jacksonville, Fla. |
| 211403 | | Ga. y. | Granada II | 36 | 23 | 70.8 | 12.4 | 5.8 | Yct. | 3 | 50 | 1912 | East Port Chester, Conn. | St. Louis, Mo. |
| 211848 | | Ga. y. | Granada III | 40 | 27 | 57.0 | 16.1 | 5.7 | Yct. | 2 | 30 | 1913 | New York, N. Y. | Evansville, Ind. |
| 211776 | LDHK | Ga. y. | Granda | 17 | 14 | 38.4 | 12.3 | 4.8 | Fsh. | 5 | 20 | 1914 | Poulsbo, Wash. | Seattle, Wash. |

MERCHANT MOTOR VESSELS OF THE UNITED STATES—Continued.

| Official No. | Signal letters. | Rig. | Name of vessel. | Gross tonnage. | Net tonnage. | Length. | Breadth. | Depth. | Service. | Crew. | Indicated horsepower. | When built. | Where built. | Home port (where permanent document issues). |
|--------------|-----------------|---------|-----------------------------------|----------------|--------------|---------|----------|--------|----------|-------|-----------------------|-------------|--------------------------|--|
| 202705 | | Ga. s. | Grand Rapids | 14 | 10 | 53.0 | 13.2 | 3.9 | Pas. | 2 | 36 | 1903 | Holly, Fla. | Pensacola, Fla. |
| 200338 | | *Ga. p. | Grandpa | 12 | 12 | 42.0 | 9.0 | 3.4 | Pas. | 1 | 12 | 1903 | Rock Island, Ill. | Chicago, Ill. |
| 201196 | | Ga. s. | Grant | 14 | 10 | 47.2 | 12.3 | 4.5 | Fsh. | 6 | | 1907 | Seattle, Wash. | Seattle, Wash. |
| 85096 | | Ga. s. | Grape Shot | 12 | 11 | 38.0 | 14.0 | 4.1 | Frt. | 2 | | 1870 | Tappahannock, Va. | Norfolk Va. |
| 208371 | | Ga. s. | Gratitude | 15 | 11 | 47.0 | 15.1 | 3.9 | Pas. | 2 | 15 | 1911 | Columbia, N. C. | Do. |
| 213991 | | Ga. s. | Grawlin | 36 | 25 | 54.9 | 15.2 | 6.2 | Fsh. | 2 | 85 | 1916 | Tacoma, Wash. | Ketchikan, Alaska. |
| 207485 | | Ga. y. | Grawlin | 16 | 14 | 49.0 | 10.4 | 5.0 | Yct. | 1 | 25 | 1909 | Nyack, N. Y. | Baltimore, Md. |
| 212295 | | Ga. s. | Grawlin | 23 | 10 | 43.5 | 13.4 | 5.6 | Fsh. | 5 | 25 | 1914 | Seattle, Wash. | Ketchikan, Alaska. |
| 213271 | | Ga. s. | Grawlin | 23 | 11 | 59.4 | 12.5 | 6.7 | Fsh. | 6 | 65 | 1915 | East Boothbay, Me. | Boothbay, Me. |
| 203159 | | Ga. y. | Grawlin III | 40 | 27 | 91.0 | 10.6 | 5.6 | Yct. | 3 | | 1906 | Detroit, Mich. | Detroit, Mich. |
| 215389 | LHNV | Ga. s. | Grays Harbor | 2,373 | 1,908 | 206.1 | 48.2 | 23.8 | Frt. | 25 | 750 | 1917 | Aberdeen, Wash. | New York, N. Y. |
| 85886 | | Ga. s. | Grazia Corino | 9 | 9 | 42.0 | 15.2 | 3.0 | Mso. | 2 | | 1885 | Back Bay, Miss. | Galveston, Tex. |
| 214235 | LGDM | Ga. s. | Great Bear | 367 | 223 | 126.6 | 32.1 | 11.7 | Whl. | 35 | 160 | 1916 | Port Blakely, Wash. | Seattle, Wash. |
| 211402 | | Ga. s. | Great Bridge | 21 | 9 | 51.0 | 16.6 | 3.2 | Frt. | 3 | 25 | 1913 | Norfolk, Va. | Norfolk, Va. |
| 210826 | | Ga. s. | Great Western Power Company No. 4 | 10 | 7 | 39.4 | 10.9 | 4.8 | Pas. | 1 | 30 | 1912 | Oakland, Cal. | San Francisco, Cal. |
| 212896 | | Ga. s. | Great Western Power Company No. 5 | 10 | 7 | 39.2 | 12.0 | 4.9 | Pas. | 1 | 30 | 1914 |do..... | Do. |
| 216031 | | Ga. s. | Grebe | 41 | 14 | 67.8 | 16.6 | 5.7 | Fsh. | 3 | 110 | 1918 |do..... | Do. |
| 107706 | | Ga. y. | Green Dragon | 17 | 13 | 40.0 | 10.2 | 4.1 | Yct. | 3 | | 1901 | Port Washington, N. Y. | Erle, Pa. |
| 213556 | | Ga. s. | Green Leaf | 9 | 8 | 33.4 | 10.5 | 3.5 | Fsh. | 1 | 20 | 1914 | Jacksonville, Fla. | Fernandina, Fla. |
| 211881 | | Ga. s. | Green Leaf | 10 | 7 | 30.8 | 11.5 | 4.3 | Frt. | 1 | 14 | 1913 | Olympia, Wash. | Tacoma, Wash. |
| 211373 | | Ga. s. | Green Leaf | 10 | 10 | 39.4 | 11.6 | 3.4 | Pas. | 1 | 24 | 1909 | Carlstadt, N. J. | New York, N. Y. |
| 216285 | | *Ga. p. | Gresham | 37 | 31 | 47.5 | 12.0 | 2.4 | Tow. | 1 | 16 | 1918 | Parkin, Ark. | St. Louis, Mo. |
| 86137 | KNQH | Ga. y. | Gretchen | 28 | 28 | 51.0 | 17.8 | 5.8 | Yct. | 4 | | 1898 | Baltimore, Md. | Baltimore, Md. |
| 86040 | | Ga. s. | Gretchen | 7 | 7 | 42.0 | 12.0 | 3.0 | Frt. | 2 | | 1902 | Belhaven, N. C. | Bellevue City, N. C. |
| 211371 | | Ga. y. | Gretchen | 18 | 12 | 57.0 | 9.8 | 4.0 | Yct. | 2 | 50 | 1912 | Michigan City, Ind. | Rocky Hill, N. Y. |
| 80052 | | Ga. s. | Gretchen | 10 | 10 | 39.3 | 13.7 | 3.4 | Frt. | 1 | | 1889 | Peekskill, N. Y. | Brooklyn, N. Y. |
| 200121 | | *Ga. p. | Gretta A. | 53 | 38 | 74.0 | 10.8 | 3.8 | Pas. | 1 | 40 | 1903 | Fresport, Cal. | San Francisco, Cal. |
| 205779 | | Ga. y. | Grey Duck | 40 | 28 | 71.1 | 13.4 | 6.3 | Yct. | 4 | 60 | 1908 | Boston, Mass. | Boston, Mass. |
| 203016 | | *Ga. p. | Grey Eagle | 11 | 11 | 56.8 | 13.0 | 2.3 | Tow. | 1 | 20 | 1908 | Catlettsburg, Ky. | Cincinnati, Ohio. |
| 86314 | | Ga. s. | Greyhound | 9 | 8 | 41.0 | 13.2 | 3.2 | Mso. | 1 | | 1894 | Patchogue, N. Y. | Cincinnati, Ohio. |
| 85223 | | Ga. s. | Greyhound | 13 | 8 | 41.0 | 15.0 | 4.4 | Ovs. | 2 | | 1872 | Mathews County, Va. | Newport News, Va. |
| 203382 | | Ga. s. | Greyhound | 9 | 7 | 39.3 | 12.1 | 4.1 | Pas. | 2 | | 1902 | Newark, N. J. | Port Amboy, N. J. |
| 207117 | | Ga. s. | Greyhound | 12 | 12 | 50.0 | 11.4 | 6.4 | Pas. | 1 | 12 | 1902 | Sunderstown, R. I. | Providence, R. I. |
| 207323 | | Ga. s. | Greyhound | 10 | 10 | 65.0 | 7.0 | 3.3 | Pas. | 2 | 90 | 1910 | Rising Sun, Ind. | Evansville, Ind. |
| 211679 | | Ga. s. | Griselle | 86 | 58 | 87.0 | 10.6 | 6.6 | Frt. | 5 | 150 | 1910 | Norwalk, Conn. | New York, N. Y. |
| 208810 | | Ga. s. | Griswold | 22 | 10 | 61.0 | 13.1 | 5.0 | Pas. | 2 | 90 | 1911 | West Mystic, Conn. | New London, Conn. |
| 86517 | | Ga. s. | Grit | 7 | 5 | 38.5 | 14.4 | 5.4 | Frt. | 2 | 15 | 1896 | Letete, N. B. | Eastport, Me. |
| 209663 | | Ga. s. | Grizzly | 28 | 19 | 55.0 | 14.7 | 5.2 | Fsh. | 1 | 55 | 1912 | Friday Harbor, Wash. | Pittsburgh, Pa. |
| 209070 | | Ga. s. | GRIZZLY BEAR | 13 | 12 | 28.4 | 9.2 | 3.5 | Pas. | 1 | 20 | 1911 | St. Louis, Mo. | St. Louis, Mo. |
| 200243 | | *Ga. p. | Gros Centre | 97 | 97 | 122.0 | 28.0 | 3.4 | Pas. | 13 | | 1903 | Chamblee, S. Dak. | Nashville, Tenn. |
| 85911 | | Ga. s. | Grover Cleveland | 2 | 8 | 40.4 | 13.0 | 3.7 | Frt. | 2 | 15 | 1885 | New Orleans, La. | New Orleans, La. |
| 85940 | | Ga. s. | Growler | 9 | 8 | 31.2 | 14.1 | 3.4 | Mso. | 1 | | 1886 | Bay Shore, N. Y. | Patchogue, N. Y. |
| 205014 | | Ga. s. | Grubstake | 14 | 8 | 38.0 | 11.0 | 3.6 | Fsh. | 1 | 16 | 1908 | Seattle, Wash. | Ketchikan, Alaska. |
| 206598 | | Ga. s. | Grubstake II | 14 | 9 | 41.0 | 12.0 | 3.0 | Fsh. | 1 | 20 | 1909 |do..... |do..... |
| 215508 | LHSD | *Ga. s. | Gulf | 632 | 455 | 165.5 | 39.5 | 13.9 | Frt. | 12 | 800 | 1917 | Portland, Oreg. | Wilmington, D. C. |
| 215666 | | Ga. s. | Gulf | 82 | 73 | 48.0 | 22.8 | 6.5 | Fer. | 1 | 65 | 1917 | Anacortes, Wash. | Seattle, Wash. |
| 86109 | | Ga. s. | Guess | 11 | 10 | 37.1 | 12.0 | 5.0 | Ovs. | 2 | | 1898 | Stratford, Conn. | Bristol, Conn. |
| 208333 | | Ga. s. | Guess | 8 | 7 | 31.2 | 13.4 | 3.0 | Tow. | 1 | 30 | 1911 | Holland, Mich. | Grand Haven, Mich. |
| 201931 | | Ga. s. | Gulde | 13 | 9 | 37.6 | 10.3 | 4.4 | Tow. | 1 | 50 | 1900 | San Francisco, Cal. | San Francisco, Cal. |
| 211205 | | Ga. s. | Gulde | 15 | 10 | 38.4 | 12.0 | 4.3 | Fsh. | 6 | 20 | 1913 | Tacoma, Wash. | Tacoma, Wash. |
| 86127 | | Ga. s. | Gulldford | 15 | 15 | 41.5 | 16.3 | 3.6 | Frt. | 1 | | 1890 | Portsmouth City, Md. | Norfolk, Va. |
| 206027 | | Ga. s. | Gulon | 6 | 6 | 33.0 | 8.8 | 2.8 | Mso. | 1 | 10 | 1909 | Smyrna, N. C. | Beaufort, N. C. |
| 209909 | | Ga. y. | Gul | 33 | 22 | 69.7 | 12.0 | 5.9 | Yct. | 3 | 80 | 1912 | New York, N. Y. | Duluth, Minn. |
| 211663 | | Ga. s. | Gulf | 10 | 10 | 37.2 | 10.5 | 3.8 | Frt. | 2 | 22 | 1913 | Beaufort, Va. | New Orleans, La. |
| 213638 | | Ga. s. | Gulf City | 9 | 6 | 40.1 | 7.3 | 3.1 | Pas. | 2 | 20 | 1915 | Gulf City, Fla. | Tampa, Fla. |
| 206886 | | Ga. s. | Gulfo | 26 | 18 | 51.7 | 16.0 | 5.0 | Frt. | 2 | 37 | 1909 | Chesapeake, Va. | New York, N. Y. |
| 213870 | | Ga. s. | Gulfsprito | 47 | 32 | 60.8 | 16.4 | 6.2 | Frt. | 3 | 40 | 1916 | North Jacksonville, Fla. | Pittsburgh, Pa. |
| 213213 | | Ga. s. | Gull | 7 | 7 | 30.6 | 12.2 | 3.2 | Frt. | 1 | | 1898 | Tomb River, N. J. | Tuokerton, N. J. |
| 85830 | | Ga. s. | Gurnard | 10 | 8 | 32.7 | 14.0 | 4.5 | Pas. | 3 | 28 | 1883 | Brooklyn, N. Y. | New York, N. Y. |
| 86620 | | Ga. s. | Gussie L. | 11 | 10 | 49.9 | 12.1 | 4.0 | Mso. | 2 | 22 | 1902 | Fairhaven, Wash. | Wrangell, Alaska. |
| 211220 | | Ga. s. | Gussie L. | 18 | 16 | 35.7 | 13.3 | 5.7 | Pas. | 2 | 40 | 1913 | Nowark, N. J. | Nowark, N. J. |
| 202207 | | Ga. s. | Gussie M. | 14 | 14 | 35.0 | 12.5 | 4.0 | Mso. | 2 | 25 | 1905 | San Pedro, Cal. | San Diego, Cal. |
| 209003 | | Ga. s. | Gussie M. | 11 | 8 | 39.0 | 11.1 | 4.3 | Pas. | 1 | 40 | 1911 | San Francisco, Cal. | San Francisco, Cal. |
| 86114 | | Ga. s. | Gussio B. Spalding | 6 | 5 | 31.0 | 12.2 | 4.0 | Frt. | 1 | | 1890 | Patchogue, N. Y. | Patchogue, N. Y. |
| 212690 | | Ga. y. | Gussum | 19 | 18 | 38.4 | 14.5 | 4.2 | Yct. | 2 | 36 | 1914 |do..... | Do. |
| 207807 | | Ga. s. | Guy II | 5 | 5 | 26.0 | 8.5 | 2.0 | Pas. | 1 | 10 | 1903 | Cedarville, Mich. | Marquette, Mich. |
| 86539 | | Ga. s. | Guyasuta | 12 | 11 | 35.0 | 13.5 | 4.6 | Fsh. | 4 | | 1900 | Atlantic City, N. J. | Philadelphia, Pa. |

1 Formerly ga. y. Graham.
 2 Formerly st. y. Hornet.
 3 Formerly st. y. Viking.

4 Formerly ga. s. Crowley No. 18.
 5 Formerly ga. s. Chintoo.
 6 Formerly ga. y. Augusta.
 7 Formerly British slip. Mary and Alice.

8 Formerly *ga. p. J. H. Keono.
 9 Formerly ga. s. Minnie C. Bach.
 † Lost Aug. 10, 1916.
 ‡ Oil engine.

MERCHANT MOTOR VESSELS OF THE UNITED STATES—Continued.

| Official No. | Signal letters. | Rtg. | Name of vessel. | Gross tonnage. | Net tonnage. | Length. | Breadth. | Depth. | Service. | Crew. | Indicated horsepower. | When built. | Where built. | Home port (where permanent document issues). |
|--------------|-----------------|---------|---------------------|----------------|--------------|---------|----------|--------|----------|-------|-----------------------|-------------|--------------------------|--|
| 204456 | | Ga. s. | Gwa-go-II. | 12 | 11 | 36.8 | 10.4 | 4.0 | Pas. | 2 | 16 | 1903 | West De Pere, Wis. | Milwaukee, Wis. |
| 203834 | | Ga. s. | Gwendolyn. | 15 | 10 | 44.7 | 10.3 | 4.8 | Frt. | 1 | 45 | 1903 | Vallejo, Cal. | San Francisco, Cal. |
| 86216 | | Ga. s. | Gyda. | 25 | 12 | 61.8 | 12.7 | 6.1 | Fsh. | 3 | | 1892 | Boston, Mass. | Provincetown, Mass. |
| 204544 | | Ga. s. | Gypsy No. 2. | 10 | 7 | 45.0 | 8.0 | 3.0 | Pas. | 2 | 24 | 1906 | Cincinnati, Ohio. | St. Louis, Mo. |
| 86404 | | Ga. s. | Gypsy. | 10 | 7 | 41.2 | 15.4 | 3.2 | Frt. | 0 | | 1897 | Fowl River, Ala. | Galveston, Tex. |
| 86526 | | Ga. y. | Gypsy. | 33 | 31 | 61.0 | 15.1 | 4.7 | Yct. | 1 | | 1900 | Atlantic City, N. J. | Philadelphia, Pa. |
| 209108 | | Ga. s. | Gypsy. | 68 | 61 | 62.0 | 15.8 | 6.2 | Pas. | 3 | 75 | 1911 | Spartanburg, S. C. | Tampa, Fla. |
| 210535 | | Ga. y. | Gypsy. | 22 | 17 | 57.5 | 10.3 | 5.1 | Yct. | 2 | 60 | 1912 | Newport, Mass. | Boston, Mass. |
| 209135 | | *Ga. p. | Gypsy Queen. | 9 | 9 | 49.6 | 11.0 | 2.8 | Frt. | 1 | 25 | 1911 | Evansville, Ind. | Paducah, Ky. |
| H. | | | | | | | | | | | | | | |
| 209479 | | Ga. s. | H. B. D. | 14 | 13 | 39.0 | 9.8 | 4.5 | Frt. | 2 | 15 | 1908 | Littleton, Wis. | Milwaukee, Wis. |
| 211040 | | Ga. s. | H. & S. | 14 | 10 | 59.1 | 16.4 | 3.8 | Frt. | 3 | 24 | 1913 | Village Creek, N. C. | New Bern, N. C. |
| 96571 | | Ga. s. | H. Eppinger. | 90 | 71 | 80.0 | 27.5 | 6.2 | Frt. | 2 | 70 | 1901 | San Francisco, Cal. | San Francisco, Cal. |
| 207824 | | Ga. s. | H. A. Deery. | 13 | 12 | 49.7 | 16.3 | 5.2 | Frt. | 3 | 25 | 1910 | Charleston, S. C. | Beaufort, S. C. |
| 212967 | | Ga. s. | H. A. Johnson. | 11 | 7 | 31.0 | 12.2 | 5.7 | Frt. | 1 | 25 | 1915 | San Francisco, Cal. | Rockland, Me. |
| 95017 | | Ga. s. | H. A. Russell. | 11 | 9 | 38.5 | 13.2 | 5.5 | Frt. | 1 | | 1899 | Rockland, Me. | Eastport, Me. |
| 209193 | | *Ga. p. | H. A. Waddell. | 10 | 10 | 58.7 | 12.3 | 2.3 | Yct. | 2 | 40 | 1911 | Green, La. | Morgan City, La. |
| 207890 | | Ga. s. | H. B. Burger, Jr. | 14 | 14 | 46.0 | 11.0 | 4.8 | Pas. | 2 | 40 | 1910 | Macintosh, Wis. | Grand Haven, Mich. |
| 207210 | | Ga. s. | H. B. Jones, Jr. | 33 | 23 | 48.0 | 14.0 | 6.5 | Fsh. | 4 | 50 | 1910 | Seattle, Wash. | Juneau, Alaska. |
| 208681 | | *Ga. p. | H. C. Olyan. | 11 | 10 | 55.0 | 16.5 | 1.8 | Fer. | 1 | 8 | 1900 | Bullfinch, Tenn. | Nashville, Tenn. |
| 96185 | | Ga. s. | H. C. Price. | 11 | 10 | 37.4 | 15.8 | 4.0 | Frt. | 1 | | 1907 | Patchogue, N. Y. | Milwaukee, Wis. |
| 204258 | | Ga. s. | H. D. Marks. | 14 | 9 | 44.0 | 14.8 | 3.1 | Frt. | 3 | | 1907 | Apalachicola, Fla. | Apalachicola, Fla. |
| 208416 | | Ga. s. | H. E. Molen. | 8 | 6 | 42.1 | 12.0 | 3.0 | Pas. | 1 | 20 | 1908 | San Francisco, Cal. | San Francisco, Cal. |
| 96007 | | Ga. s. | H. F. Hilderbrandt. | 5 | 5 | 28.7 | 12.0 | 3.3 | Pas. | 1 | | 1887 | Patchogue, N. Y. | Patchogue, N. Y. |
| 203332 | | Ga. s. | H. J. Davis. | 45 | 32 | 65.6 | 17.0 | 4.6 | Frt. | 5 | 40 | 1908 | San Francisco, Cal. | San Francisco, Cal. |
| 203072 | | Ga. s. | H. L. Blakson. | 7 | 5 | 32.0 | 7.0 | 2.0 | Pas. | 1 | 12 | 1909 | Memphis, Tenn. | Memphis, Tenn. |
| 214192 | | Ga. p. | H. N. Sherburne. | 111 | 90 | 112.2 | 28.0 | 4.0 | Frt. | 0 | 75 | 1916 | Plaquemine, La. | Morgan City, La. |
| 94193 | | Ga. s. | H. S. Morgan. | 17 | 8 | 62.0 | 16.0 | 4.4 | Frt. | 1 | 45 | 1892 | Rock Hall, Md. | Newport News, Va. |
| 218777 | | Ga. s. | H. T. P. Co. III. | 6 | 6 | 37.9 | 10.7 | 4.1 | Fsh. | 4 | 35 | 1916 | Los Angeles, Cal. | Los Angeles, Cal. |
| 213956 | | Ga. s. | H. T. P. Co. VIII. | 9 | 6 | 40.2 | 9.2 | 4.0 | Fsh. | 2 | 40 | 1916 | do. | Do. |
| 214093 | | Ga. s. | H. T. P. Co. IX. | 12 | 8 | 45.8 | 10.2 | 4.8 | Pas. | 2 | 30 | 1916 | East San Pedro, Cal. | Do. |
| 96311 | | Ga. s. | Halcyon. | 12 | 11 | 29.7 | 12.4 | 8.2 | Fsh. | 2 | 10 | 1896 | Seattle, Wash. | Seattle, Wash. |
| 204753 | | Ga. s. | Haasey. | 8 | 6 | 35.0 | 10.0 | 4.0 | Pas. | 1 | 18 | 1909 | Green Cove Springs, Fla. | Jacksonville, Fla. |
| 202324 | | Ga. s. | Hadassah. | 15 | 10 | 62.0 | 10.6 | 4.0 | Pas. | 4 | 60 | 1901 | Brooklyn, N. Y. | Newark, N. J. |
| 96537 | | Ga. s. | Hadelle Blanch. | 15 | 12 | 46.4 | 14.2 | 3.6 | Frt. | 3 | | 1901 | San Francisco, Cal. | Charleston, S. C. |
| 95811 | | Ga. s. | Hadlee. | 17 | 9 | 46.2 | 14.0 | 5.1 | Tow. | 1 | 48 | 1881 | Freeport, Me. | Machias, Me. |
| 207724 | | Ga. s. | Halaina. | 11 | 8 | 49.0 | 9.6 | 3.2 | Fsh. | 1 | 20 | 1910 | Seattle, Wash. | Seattle, Wash. |
| 95914 | KDRV | Ga. s. | Halcyon. | 68 | 50 | 74.0 | 21.2 | 8.1 | Frt. | 4 | 100 | 1887 | San Francisco, Cal. | St. Paul, Minn. |
| 96128 | | Ga. s. | Halcyon. | 6 | 6 | 27.8 | 11.0 | 4.8 | Fsh. | 2 | 9 | 1887 | Newport, R. I. | Providence, R. I. |
| 96341 | | Ga. s. | Halcyon. | 12 | 11 | 29.7 | 12.4 | 8.2 | Fsh. | 2 | | 1896 | Seattle, Wash. | Juneau, Alaska. |
| 201035 | | Ga. s. | Halcyon. | 12 | 10 | 41.0 | 12.0 | 4.8 | Frt. | 1 | 6 | 1907 | Drayton, N. J. | Philadelphia, Pa. |
| 203967 | | Ga. s. | Halcyon. | 32 | 22 | 64.6 | 15.4 | 5.0 | Pas. | 1 | 75 | 1903 | Durham, Wash. | Pt. Townsend, Wash. |
| 207410 | | Ga. y. | Halcyon. | 18 | 16 | 44.0 | 11.2 | 4.6 | Yct. | 2 | 50 | 1910 | New York, N. Y. | Hartford, Conn. |
| 211307 | LDBJ | Ga. y. | Halcyon. | 89 | 85 | 73.7 | 21.0 | 8.4 | Yct. | 0 | 60 | 1913 | Marblehead, Mass. | Marblehead, Mass. |
| 213490 | | Ga. s. | Halcyon. | 18 | 12 | 48.2 | 14.5 | 5.8 | Tow. | 1 | 25 | 1915 | Sausalito, Cal. | San Francisco, Cal. |
| 96652 | | Ga. s. | Halcyon. | 10 | 10 | 44.0 | 12.8 | 2.7 | Mso. | 2 | 24 | 1903 | Morehead City, N. C. | Newport News, Va. |
| 3713 | | Ga. y. | Hal Me. | 18 | 15 | 48.0 | 13.5 | 6.8 | Yct. | 3 | | 1897 | East Boothbay, Me. | New York, N. Y. |
| 209935 | | Ga. y. | Hal Me. | 18 | 18 | 40.0 | 11.0 | 5.8 | Yct. | 1 | 25 | 1911 | East Greenwich, R. I. | Grand Haven, Mich. |
| 203164 | | Ga. s. | Halifax. | 21 | 20 | 43.5 | 13.1 | 3.0 | Pas. | 2 | 20 | 1910 | Davton, Fla. | Key West, Fla. |
| 212586 | | Ga. s. | Halifax. | 142 | 77 | 130.0 | 20.0 | 6.2 | Frt. | 13 | 90 | 1914 | Viola, La. | Jacksonville, Fla. |
| 207911 | | Ga. s. | Halifax. | 9 | 6 | 35.8 | 8.6 | 3.8 | Pas. | 1 | 15 | 1910 | Holly Beach, N. J. | Philadelphia, Pa. |
| 96450 | | Ga. s. | Halika. | 10 | 10 | 31.0 | 11.8 | 5.7 | Fsh. | 1 | | 1899 | Charleston, S. C. | Rockland, Me. |
| 208237 | | Ga. s. | Halley's. | 12 | 8 | 38.0 | 10.7 | 4.0 | Fsh. | 2 | 21 | 1910 | Wilmington, Ala. | Wrangell, Alaska. |
| 203164 | | Ga. s. | Halley's. | 10 | 5 | 51.0 | 11.0 | 4.1 | Oys. | 2 | 10 | 1906 | Tappan, N. Y. | Reedville, Va. |
| 211595 | | Ga. s. | Halley's. | 7 | 6 | 31.0 | 9.1 | 4.0 | Pas. | 1 | 21 | 1912 | Charleston, S. C. | Grand Haven, Mich. |
| 11879 | | Ga. s. | Halley's. | 20 | 25 | 40.0 | 17.5 | 4.8 | Frt. | 1 | 20 | 1897 | Belmont, N. Y. | Bridgeport, Conn. |
| 96069 | | Ga. s. | Halley's. | 13 | 9 | 58.0 | 14.5 | 3.3 | Frt. | 1 | | 1890 | Frederick, Md. | Washington, N. C. |
| 211583 | | Ga. s. | Hammoid. | 10 | 7 | 37.3 | 11.5 | 3.6 | Frt. | 1 | 50 | 1913 | Astoria, Ore. | Astoria, Ore. |
| 213175 | | Ga. s. | H. W. S. W. | 7 | 6 | 25.5 | 8.2 | 3.1 | Frt. | 2 | 12 | 1914 | Green Bay, Wis. | Milwaukee, Wis. |
| 167496 | | Ga. s. | Hampton. | 55 | 43 | 72.2 | 20.6 | 5.6 | Frt. | 15 | 60 | 1897 | Pensacola City, Fla. | Beaufort, N. C. |
| 200327 | | Ga. s. | Hampton. | 28 | 21 | 55.4 | 16.8 | 4.6 | Oys. | 4 | 30 | 1903 | Stratford, Conn. | Greenport, N. Y. |
| 96637 | | Ga. s. | Handy. | 12 | 10 | 40.0 | 13.7 | 4.0 | Fsh. | 2 | | 1901 | Menominee, Mich. | Port Huron, Mich. |
| 207950 | | Ga. s. | Hanna. | 17 | 11 | 41.7 | 12.5 | 5.6 | Fsh. | 4 | 30 | 1910 | Seattle, Wash. | Seattle, Wash. |
| 213580 | | Ga. s. | Hanna K. | 0 | 5 | 30.6 | 11.2 | 3.2 | Mso. | 3 | 3 | 1915 | Bayou Chene, La. | Morgan City, La. |
| 212021 | | *Ga. p. | Hanna T. | 9 | 8 | 53.8 | 9.5 | 2.4 | Tow. | 2 | 12 | 1912 | Dover, Tenn. | Nashville, Tenn. |
| 96008 | | Ga. s. | Hannah B. | 5 | 5 | 25.6 | 11.5 | 4.0 | Mso. | 1 | | 1883 | Hyanis, Mass. | Newport, R. I. |
| 208772 | | Ga. s. | Hannah B. | 10 | 9 | 27.9 | 8.3 | 3.3 | Fsh. | 3 | 7 | 1903 | Northport, Mich. | Grand Haven, Mich. |
| 209617 | | Ga. s. | Hannah T. | 8 | 8 | 25.0 | 9.3 | 3.4 | Fsh. | 1 | 12 | 1907 | Muskegon, Mich. | Chicago, Ill. |
| 213056 | | Ga. s. | Happy. | 17 | 12 | 40.3 | 12.6 | 5.2 | Fsh. | 2 | 20 | 1915 | Seattle, Wash. | Wrangell, Alaska. |
| 202425 | | Ga. s. | Happy Jack. | 5 | 5 | 23.7 | 11.2 | 3.7 | Fsh. | 1 | 10 | 1903 | Greenwich, Mass. | Barnstable, Mass. |
| 213269 | | Ga. s. | Harald. | 19 | 17 | 45.0 | 12.4 | 5.0 | Fsh. | 7 | 20 | 1915 | Seattle, Wash. | Seattle, Wash. |
| 204170 | | Ga. s. | Harder. | 12 | 8 | 30.2 | 10.0 | 3.0 | Frt. | 2 | | 1907 | Harbor, Wash. | Ketchikan, Alaska. |

1 Formerly sch. y. Brynlys.

2 Formerly ga. y. Dixie.

3 Formerly ga. s. Fdw. F. Leeds.

MERCHANT MOTOR VESSELS OF THE UNITED STATES—Continued.

| Official No. | Signal letters. | Rtg. | Name of vessel. | Gross tonnage. | Net tonnage. | Length. | Breadth. | Depth. | Service. | Crew. | Indicated horsepower. | When built. | Where built. | Home port (where permanent document issues). | |
|--------------|-----------------|--------|-------------------|----------------|--------------|---------|----------|--------|----------|-------|-----------------------|-------------|-------------------------|--|-------------------|
| 214752 | | Ga. s. | Harlowe | 28 | 20 | 51.0 | 16.0 | 4.0 | Frt. | 2 | 48 | 1917 | North Harlowe, N. C. | Newbern, N. C. | |
| 201633 | | Ga. s. | Harmanson | 10 | 9 | 40.0 | 17.0 | 3.9 | Mso. | 1 | 2 | 1904 | Pocomoke City, Md. | Cape Charles, Va. | |
| 214464 | | Ga. y. | Harmar | 51 | 35 | 59.2 | 16.0 | 6.0 | Yct. | 3 | 60 | 1916 | New York, N. Y. | Jacksonville, Fla. | |
| 200484 | | Ga. s. | Harmony | 119 | 68 | 99.5 | 24.6 | 11.6 | Fsh. | 19 | 2 | 1903 | Essex, Mass. | Gloucester, Mass. | |
| 215176 | LHHP | Ga. y. | Harmony | 25 | 15 | 64.1 | 11.4 | 4.9 | Yct. | 3 | 350 | 1916 | Port Clinton, Ohio | New York, N. Y. | |
| 201926 | | Ga. s. | Harold | 13 | 8 | 40.3 | 13.6 | 5.3 | Frt. | 2 | 2 | 1905 | East Machias, Me. | Eastport, Me. | |
| 203769 | | Ga. s. | Harold | 22 | 17 | 62.0 | 16.3 | 5.5 | Fsh. | 9 | 9 | 20 | 1906 | Atlantic City, N. J. | Philadelphia, Pa. |
| 205880 | | Ga. s. | Harold | 9 | 8 | 34.6 | 10.0 | 3.3 | Fsh. | 1 | 20 | 1904 | Bay City, Mich. | Grand Haven, Mich. | |
| 212983 | | Ga. s. | Harold | 18 | 12 | 38.9 | 12.3 | 5.5 | Fsh. | 3 | 20 | 1914 | Tacoma, Wash. | Wrangell, Alaska. | |
| 213785 | | Ga. s. | Harold A. | 22 | 15 | 49.0 | 11.0 | 4.0 | Tow. | 2 | 40 | 1910 | Manitowoc, Wis. | Chicago, Ill. | |
| 204480 | | Ga. s. | Harold B. | 9 | 7 | 30.0 | 9.1 | 3.8 | Fsh. | 2 | 2 | 1902 | Ludington, Mich. | Grand Haven, Mich. | |
| 93529 | | Ga. s. | Harold Clarke | 11 | 5 | 43.0 | 14.7 | 3.0 | Oys. | 1 | 1 | 1900 | Belhaven, N. C. | Newport News, Va. | |
| 212938 | | Ga. p. | Harold H. | 7 | 6 | 54.4 | 10.0 | 2.0 | Gas. | 1 | 10 | 1915 | Grantsville, W. Va. | Pittsburgh, Pa. | |
| 96081 | | Ga. s. | Harold K. | 8 | 7 | 33.0 | 13.1 | 3.7 | Fsh. | 1 | 1 | 1889 | Patchogue, N. Y. | Patchogue, N. Y. | |
| 206051 | | Ga. p. | Harold K. | 9 | 7 | 51.7 | 10.0 | 2.0 | Tow. | 1 | 25 | 1909 | Big Bend, W. Va. | Pittsburgh, Pa. | |
| 209111 | | Ga. s. | Harold K. | 13 | 7 | 41.7 | 12.0 | 4.5 | Fsh. | 1 | 24 | 1911 | Lubeo, Mo. | Lubeo, Mo. | |
| 213518 | | Ga. s. | Harold V. | 26 | 23 | 45.6 | 12.2 | 4.2 | Fsh. | 1 | 24 | 1915 | Hughes Point, Mich. | Grand Haven, Mich. | |
| 202923 | | Ga. s. | Harp | 14 | 11 | 49.9 | 13.2 | 5.4 | Fsh. | 0 | 0 | 1906 | Bridgeport, Conn. | Greenport, N. Y. | |
| 96183 | | Ga. y. | Harpoon | 28 | 26 | 62.1 | 16.3 | 7.5 | Yct. | 3 | 2 | 1891 | Salem, Mass. | New York, N. Y. | |
| 95577 | | Ga. s. | Harriet | 8 | 8 | 34.0 | 13.8 | 3.6 | Fsh. | 1 | 2 | 1879 | Islip, N. Y. | South West Harbor, Me. | |
| 96820 | | Ga. s. | Harriet | 10 | 12 | 38.0 | 14.0 | 5.4 | Frt. | 2 | 2 | 1902 | Milford, Del. | Reedville, Va. | |
| 200753 | | Ga. s. | Harriet | 9 | 6 | 29.0 | 13.2 | 4.0 | Fsh. | 2 | 2 | 1904 | Noank, Conn. | New London, Conn. | |
| 213947 | | Ga. y. | Harriet | 10 | 10 | 39.5 | 14.6 | 4.7 | Yct. | 1 | 15 | 1905 | Toms River, N. J. | Philadelphia, Pa. | |
| 96011 | | Ga. s. | Harriet C. | 8 | 7 | 32.0 | 12.7 | 4.3 | Oys. | 2 | 2 | 1889 | Koyport, N. J. | New York, N. Y. | |
| 208427 | | Ga. s. | Harriet E. | 67 | 37 | 75.4 | 18.0 | 8.5 | Frt. | 2 | 85 | 1911 | Seattle, Wash. | Port Townsend, Wash. | |
| 96085 | | Ga. s. | Harriet A. Cris. | 14 | 7 | 37.7 | 10.7 | 4.7 | Tow. | 1 | 20 | 1903 | South Boston, Mass. | Castine, Me. | |
| 207594 | | Ga. s. | Harrigan | 7 | 5 | 31.0 | 9.0 | 3.0 | Frt. | 1 | 9 | 1910 | La Conner, Wash. | Seattle, Wash. | |
| 96080 | | Ga. s. | Harrington | 14 | 10 | 46.8 | 11.3 | 4.2 | Frt. | 1 | 1 | 1902 | Warrenton, Oreg. | Do. | |
| 95095 | | Ga. s. | Harris Brothers | 69 | 40 | 69.0 | 10.7 | 3.7 | Frt. | 3 | 3 | 1889 | Key West, Fla. | Tampa, Fla. | |
| 95280 | | Ga. s. | Harrison T. Smith | 10 | 7 | 42.8 | 13.0 | 3.0 | Frt. | 1 | 1 | 1873 | Islip, N. Y. | Port Amboy, N. J. | |
| 96437 | | Ga. s. | Harry | 7 | 7 | 42.0 | 10.9 | 4.9 | Gas. | 1 | 13 | 1899 | West Seattle, Wash. | Ketchikan, Alaska. | |
| 207555 | | Ga. s. | Harry B., Jr. | 14 | 10 | 41.1 | 14.0 | 4.3 | Frt. | 4 | 4 | 1910 | Croton-on-Hudson, N. Y. | New York, N. Y. | |
| 96581 | | Ga. s. | Harry Ford | 9 | 8 | 41.0 | 15.7 | 4.4 | Frt. | 2 | 10 | 1901 | Crisfield, Md. | Annapolis, Md. | |
| 208085 | | Ga. p. | Harry H. | 10 | 10 | 62.5 | 10.8 | 3.1 | Tow. | 2 | 20 | 1910 | Tyrone, Ky. | Cincinnati, Ohio. | |
| 212503 | | Ga. s. | Harry H. | 8 | 7 | 29.4 | 9.0 | 4.1 | Mso. | 2 | 30 | 1903 | Manitowoc, Wis. | Manitowoc, Wis. | |
| 96401 | | Ga. s. | Harry J. | 8 | 5 | 30.3 | 11.2 | 3.8 | Frt. | 2 | 2 | 1899 | Bridgeport, N. J. | Philadelphia, Pa. | |
| 212113 | | Ga. p. | Harry Lee | 10 | 6 | 45.3 | 9.5 | 1.8 | Gas. | 1 | 0 | 1914 | Elwyn, Ark. | St. Louis, Mo. | |
| 207674 | | Ga. p. | Harry Mo. | 11 | 11 | 55.0 | 10.0 | 2.5 | Frt. | 2 | 25 | 1910 | Rome, Ind. | Paducah, Ky. | |
| 201494 | | Ga. s. | Harry P. | 9 | 7 | 41.0 | 14.3 | 3.0 | Frt. | 3 | 3 | 1901 | Siddell, La. | New Orleans, La. | |
| 213257 | | Ga. p. | Hurry Rakko | 9 | 9 | 44.0 | 16.9 | 2.0 | Frt. | 1 | 15 | 1915 | Point Pleasant, W. Va. | Louisville, Ky. | |
| 95721 | | Ga. s. | Harry O. Brown | 18 | 11 | 58.6 | 15.8 | 4.4 | Oys. | 2 | 2 | 1882 | Crisfield, Md. | Cape Charles, Va. | |
| 211490 | | Ga. s. | Harry and Thelma | 19 | 5 | 43.8 | 16.0 | 4.0 | Fsh. | 4 | 24 | 1913 | Thomaston, Mo. | Provincetown, Mass. | |
| 96213 | | Ga. s. | Harry and Willie | 11 | 8 | 39.6 | 15.7 | 4.0 | Oys. | 14 | 8 | 1893 | Leesburg, N. J. | Philadelphia, Pa. | |
| 216103 | | Ga. s. | Hart | 8 | 6 | 29.8 | 8.7 | 4.3 | Fsh. | 0 | 14 | 1918 | Kirkland, Wash. | Seattle, Wash. | |
| 96139 | KLHM | Ga. s. | Harvard | 113 | 72 | 95.4 | 23.0 | 10.4 | Fsh. | 13 | 36 | 1891 | Essex, Mass. | Gloucester, Mass. | |
| 107676 | | Ga. s. | Harvest | 23 | 21 | 46.5 | 11.0 | 6.4 | Tow. | 2 | 40 | 1900 | South Boston, Mass. | Providence, R. I. | |
| 212142 | | Ga. s. | Harvest | 8 | 7 | 26.0 | 9.2 | 3.8 | Frt. | 1 | 20 | 1912 | Long Island City, N. Y. | New York, N. Y. | |
| 208358 | | Ga. s. | HARVEST | 194 | 105 | 82.0 | 24.0 | 5.0 | Frt. | 7 | 100 | 1910 | Manitowoc, Wis. | Chicago, Ill. | |
| 215289 | | Ga. s. | Harvester | 20 | 15 | 39.0 | 12.0 | 6.7 | Frt. | 6 | 20 | 1917 | Tacoma, Wash. | Tacoma, Wash. | |
| 216363 | | Ga. s. | Harvester King | 115 | 108 | 90.8 | 20.5 | 6.1 | Frt. | 7 | 100 | 1918 | Everett, Wash. | Seattle, Wash. | |
| 205263 | | Ga. s. | Harvey | 8 | 7 | 40.0 | 9.8 | 3.7 | Gas. | 1 | 30 | 1908 | Chicago, Ill. | Port Arthur, Tex. | |
| 206428 | | Ga. s. | Harvey A. | 11 | 7 | 30.0 | 11.6 | 5.8 | Fsh. | 1 | 7 | 1909 | Friendship, Mo. | Portland, Me. | |
| 200916 | | Ga. s. | Harvey E. | 11 | 7 | 31.2 | 9.1 | 3.1 | Tow. | 1 | 1 | 1904 | Bellingham, Wash. | Pt. Townsend, Wash. | |
| 208142 | | Ga. s. | Harvey G. | 14 | 12 | 35.6 | 10.6 | 4.0 | Fsh. | 1 | 24 | 1903 | Manitowoc, Wis. | Grand Haven, Mich. | |
| 207945 | | Ga. s. | Hasel O. | 9 | 7 | 43.0 | 14.0 | 3.0 | Frt. | 2 | 5 | 1910 | Enoch, Va. | Reedville, Va. | |
| 200710 | | Ga. s. | Haskell | 13 | 9 | 45.0 | 9.0 | 4.0 | Tow. | 2 | 2 | 1900 | Hollo Isle, La. | Mobil, Ala. | |
| 200209 | | Ga. s. | Hatteras | 78 | 60 | 85.5 | 21.4 | 9.8 | Frt. | 10 | 40 | 1903 | Essex, Mass. | Galveston, Tex. | |
| 96067 | | Ga. s. | Hattie | 20 | 19 | 40.9 | 14.7 | 3.8 | Mso. | 1 | 1 | 1890 | Erlin, Mich. | Detroit, Mich. | |
| 96231 | | Ga. s. | Hattie | 9 | 6 | 36.0 | 9.3 | 4.8 | Gas. | 1 | 1 | 1893 | Bridgeport, Conn. | Bridgeport, Conn. | |
| 207640 | | Ga. s. | Hattie | 6 | 5 | 32.0 | 8.0 | 2.0 | Gas. | 1 | 16 | 1909 | Georgetown, S. C. | Georgetown, S. C. | |
| 208383 | | Ga. s. | Hattie B. | 15 | 10 | 46.9 | 13.7 | 4.5 | Frt. | 4 | 37 | 1911 | Cowart, Va. | Reedville, Va. | |
| 215930 | | Ga. s. | Hattie B. | 10 | 8 | 39.8 | 12.2 | 4.1 | Frt. | 1 | 13 | 1918 | Norfolk, Va. | Norfolk, Va. | |
| 201900 | | Ga. s. | Hattie O. | 8 | 7 | 28.5 | 12.0 | 3.0 | Frt. | 3 | 20 | 1901 | Somers Point, N. J. | Philadelphia, Pa. | |
| 96504 | | Ga. s. | Hattie Creef. | 24 | 17 | 55.3 | 18.4 | 3.3 | Gas. | 1 | 1 | 1901 | Roanoke Island, N. C. | Elizabeth City, N. C. | |
| 96350 | | Ga. s. | Hattie Frances | 7 | 7 | 32.0 | 10.8 | 5.3 | Fsh. | 1 | 1 | 1902 | Deer Isle, Me. | South West Harbor, Me. | |
| 95118 | | Ga. s. | Hattie J. | 14 | 0 | 38.0 | 13.5 | 3.6 | Fsh. | 1 | 1 | 1871 | Smithville, N. Y. | New York, N. Y. | |
| 96380 | | Ga. s. | Hattie J. | 0 | 0 | 33.0 | 12.1 | 2.8 | Frt. | 1 | 1 | 1872 | Sayville, N. Y. | Do. | |
| 95593 | | Ga. s. | Hattie L. | 14 | 9 | 37.0 | 13.0 | 3.0 | Gas. | 1 | 25 | 1895 | Cape May, N. J. | Philadelphia, Pa. | |
| 208308 | | Ga. s. | Hattie Lulu | 6 | 6 | 29.6 | 12.3 | 3.1 | Frt. | 1 | 1 | 1880 | Glenwood, N. Y. | New Haven, Conn. | |
| 205900 | | Ga. p. | Hattie M. | 7 | 7 | 52.5 | 10.6 | 1.9 | Tow. | 2 | 20 | 1910 | Hybeo, Ky. | Louisville, Ky. | |
| 205900 | | Ga. s. | Hattie M. | 10 | 6 | 46.0 | 8.4 | 3.0 | Mso. | 2 | 24 | 1908 | Franklin, La. | Morgan City, La. | |

¹ Formerly ga. y. Ellen III.

² Formerly ga. s. Montana.

³ Formerly ga. y. Arline.

† Sold all on May 18, 1918.

‡ Oil engine.

MERCHANT MOTOR VESSELS OF THE UNITED STATES—Continued.

| Official No. | Signal letters. | Rig. | Name of vessel. | Gross tonnage. | Net tonnage. | Length. | Breadth. | Depth. | Service. | Crew. | Indicated horsepower. | When built. | Where built. | Home port (where permanent document issues). |
|--------------|-----------------|--------|-------------------|----------------|--------------|--------------|--------------|--------------|----------|-------|-----------------------|-------------|-----------------------|--|
| | | | | | | <i>Feet.</i> | <i>Feet.</i> | <i>Feet.</i> | | | | | | |
| 96246 | | Ga. s. | Hattie S. | 14 | 12 | 39.4 | 13.4 | 3.5 | Tow. | 2 | | 1893 | Millville, N. J. | New Bern, N. C. |
| 96375 | | Ga. s. | Hattie S. | 5 | 5 | 27.0 | 11.0 | 3.0 | Pas. | 1 | | 1891 | Annyville, N. Y. | Patchogue, N. Y. |
| 96438 | | Ga. s. | Hattie T. | 14 | 9 | 41.7 | 14.8 | 4.7 | Fsh. | 3 | | 1890 | Greenport, N. Y. | Greenport, N. Y. |
| 95102 | | Ga. s. | Hattie E. Hall | 10 | 9 | 34.0 | 13.8 | 4.3 | Fsh. | 3 | | 1871 | Graton, Conn. | Do. |
| 96351 | | Ga. s. | Hattie E. Lawry | 12 | 9 | 36.0 | 12.0 | 6.0 | Fsh. | 1 | | 1890 | Friendship, Mo. | Rockland, Me. |
| 95880 | | Ga. s. | Hattie F. Burcham | 6 | 6 | 29.3 | 12.7 | 3.3 | Pas. | 1 | | 1886 | Patchogue, N. Y. | Patchogue, N. Y. |
| 95802 | | Ga. s. | Hattie L. Duncan | 9 | 7 | 56.6 | 13.3 | 3.2 | Frt. | 2 | | 1885 | Tilghman Island, Md. | Baltimore, Md. |
| 95473 | | Ga. s. | Hattie L. Negus | 14 | 13 | 43.4 | 15.0 | 4.3 | Pas. | 1 | | 1877 | Gleason, N. Y. | Greenport, N. Y. |
| 95758 | | Ga. s. | Hattie M. Bird | 15 | 14 | 43.0 | 10.2 | 4.5 | Pas. | 2 | | 1883 | Patchogue, N. Y. | New York, N. Y. |
| 96595 | | Ga. s. | Hattie and Eliza | 11 | 11 | 33.1 | 12.4 | 6.4 | Fsh. | 1 | | 1907 | Friendship, Mo. | Boothbay, Me. |
| 213594 | | Ga. y. | Hauver II. | 27 | 23 | 49.0 | 13.0 | 5.9 | Yot. | 2 | 50 | 1915 | New York, N. Y. | New York, N. Y. |
| 216500 | | Ga. s. | Hawallan | 6 | 5 | 33.8 | 9.8 | 3.5 | Pas. | 1 | 35 | 1917 | Crofton, N. J. | Miami, Fla. |
| 210339 | | Ga. s. | Hawk | 8 | 5 | 31.0 | 9.8 | 4.7 | Fsh. | 1 | 16 | 1918 | Burlington, Iowa | Des Moines, Iowa. |
| 213033 | | Ga. s. | Hawkeye | 10 | 10 | 36.2 | 9.9 | 3.4 | Pas. | 2 | 40 | 1915 | Bentley Harbor, Me. | Chicago, Ill. |
| 96242 | | Ga. s. | Hawthorne | 25 | 17 | 59.4 | 14.7 | 7.3 | Frt. | 1 | | 1883 | Friendship, Mo. | Chicago, Ill. |
| 204025 | | Ga. s. | Hawthorne | 9 | 8 | 33.4 | 8.7 | 2.8 | Pas. | 1 | | 1900 | Seabeck, Wash. | Pl. Townsend, Wash. |
| 200390 | | Ga. s. | Hawthorne | 11 | 10 | 38.1 | 9.0 | 3.3 | Frt. | 1 | | 1900 | Portland, Oreg. | Seattle, Wash. |
| 96441 | | Ga. s. | Hazel | 5 | 5 | 23.4 | 11.2 | 3.0 | Frt. | 1 | 10 | 1890 | Osterville, Mass. | Vinoyard Haven, Mass. |
| 96190 | | Ga. J. | Hazel | 10 | 9 | 59.0 | 10.7 | 2.0 | Pas. | 4 | | 1907 | Tilghman Island, Md. | Baltimore, Md. |
| 96615 | | Ga. s. | HAZEL | 8 | 8 | 50.0 | 8.0 | 4.7 | Pas. | 1 | | 1902 | Memphis, Tenn. | Memphis, Tenn. |
| 96030 | | Ga. s. | Hazel | 12 | 9 | 41.0 | 12.0 | 3.7 | Oys. | 3 | 15 | 1902 | Wildwood, N. J. | Cape Charles, Va. |
| 130196 | | Ga. s. | Hazel | 13 | 9 | 39.7 | 13.0 | 4.0 | Frt. | 2 | | 1881 | New Orleans, La. | New Orleans, La. |
| 201831 | | Ga. s. | Hazel | 12 | 8 | 41.5 | 12.1 | 3.3 | Pas. | 1 | | 1905 | Astoria, Oreg. | Astoria, Oreg. |
| 202213 | | Ga. y. | Hazel | 26 | 17 | 51.4 | 11.0 | 5.7 | Yot. | 2 | | 1905 | Watertown, Mass. | Boston, Mass. |
| 202482 | | Ga. s. | Hazel | 14 | 0 | 42.0 | 11.0 | 4.5 | Msc. | 1 | 10 | 1905 | Asbury Park, N. J. | Wilmington, Del. |
| 202686 | | Ga. s. | Hazel | 12 | 6 | 42.0 | 12.2 | 3.0 | Frt. | 2 | 15 | 1905 | Elizabeth City, N. C. | Elizabeth City, N. C. |
| 204404 | | Ga. p. | Hazel | 13 | 13 | 59.0 | 10.0 | 2.1 | Tow. | 2 | | 1907 | Ironton, Ohio | Louisville, Ky. |
| 206635 | | Ga. s. | Hazel | 5 | 5 | 24.0 | 8.2 | 2.7 | Fsh. | 2 | 9 | 1908 | Frankfort, Mich. | Grand Haven, Mich. |
| 208242 | | Ga. y. | Hazel 3. | 18 | 14 | 41.0 | 12.0 | 5.0 | Yot. | 1 | 32 | 1910 | Saunderstown, R. I. | L. H. River, Mass. |
| 208309 | | Ga. p. | Hazel | 0 | 0 | 50.0 | 10.0 | 2.0 | Tow. | 2 | 20 | 1910 | Frankfort, Ky. | Louisville, Ky. |
| 208514 | | Ga. s. | Hazel | 14 | 0 | 40.0 | 11.0 | 5.3 | Frt. | 1 | 20 | 1911 | Seattle, Wash. | Seattle, Wash. |
| 215014 | | Ga. s. | Hazel | 10 | 10 | 37.0 | 12.2 | 3.9 | Fsh. | 2 | 25 | 1917 | Petersburg, Alaska | Wrangell, Alaska. |
| 215077 | | Ga. s. | Hazel | 25 | 21 | 51.1 | 12.9 | 5.5 | Pas. | 3 | 40 | 1915 | New Brunswick, N. J. | Nowark, N. J. |
| 96238 | | Ga. s. | Hazel | 9 | 0 | 30.2 | 13.0 | 4.8 | Fsh. | 2 | | 1893 | Westport, Mo. | Portland, Me. |
| 212021 | | Ga. s. | Hazel B. | 0 | 8 | 46.2 | 0.4 | 4.0 | Pas. | 1 | 30 | 1914 | St. Joseph, Mich. | Grand Haven, Mich. |
| 214202 | | Ga. s. | Hazel B. No. 2 | 53 | 39 | 88.2 | 23.8 | 2.0 | Frt. | 8 | 180 | 1916 | Anchorage, Alaska | Wrangell, Alaska. |
| 215503 | | Ga. s. | Hazel B. No. 3 | 14 | 10 | 62.0 | 13.1 | 1.8 | Pas. | 2 | 05 | 1917 | Wrangell, Alaska | Do. |
| 208793 | | Ga. s. | Hazel C. | 6 | 0 | 24.0 | 8.1 | 3.0 | Fsh. | 3 | 0 | 1906 | West De Pere, Wis. | Millwaukee, Wis. |
| 96430 | | Ga. p. | Hazel C. Stelle | 13 | 13 | 59.0 | 13.5 | 2.3 | Frt. | 2 | | 1895 | New Orleans, La. | New Orleans, La. |
| 202478 | | Ga. s. | Hazel Gray | 10 | 10 | 29.5 | 9.8 | 3.2 | Frt. | 1 | 20 | 1900 | Mableton, Mich. | Grand Haven, Mich. |
| 207480 | | Ga. s. | Hazel H. | 11 | 8 | 30.0 | 11.0 | 4.0 | Fsh. | 2 | | 1910 | Ash Grove, Ohio | Sandusky, Ohio. |
| 208940 | | Ga. s. | Hazel Jeanotto | 17 | 10 | 30.0 | 10.7 | 4.2 | Fsh. | 3 | 24 | 1910 | Sturgeon Bay, Wis. | Millwaukee, Wis. |
| 214006 | | Ga. s. | Hazel J. | 14 | 0 | 30.7 | 11.9 | 4.9 | Fsh. | 1 | 10 | 1910 | Tacoma, Wash. | Seattle, Wash. |
| 96690 | | Ga. s. | Hazel Leah | 31 | 10 | 61.0 | 16.4 | 0.1 | Frt. | 2 | | 1903 | Lubec, Me. | Eastport, Me. |
| 215360 | | Ga. s. | Hazel M. | 11 | 7 | 42.8 | 10.0 | 4.2 | Frt. | 1 | 60 | 1917 | San Francisco, Cal. | San Francisco, Cal. |
| 96590 | | Ga. s. | Hazel May | 8 | 0 | 40.2 | 12.0 | 4.0 | Frt. | 2 | | 1901 | Willis Wharf, Va. | Cape Charles, Va. |
| 213280 | | Ga. s. | Hazel R. | 0 | 0 | 21.0 | 11.8 | 3.3 | Pas. | 1 | 10 | 1911 | Trouton, N. J. | Philadelphia, Pa. |
| 210409 | | Ga. s. | Hazel Robb | 47 | 28 | 63.8 | 16.4 | 5.0 | Fsh. | 1 | 80 | 1912 | Ketchikan, Alaska | Port Townsend, Wash. |
| 200622 | | Ga. p. | Hazel W. | 0 | 0 | 47.0 | 12.0 | 2.8 | Pas. | 4 | | 1909 | Vicksburg, Miss. | Vicksburg, Miss. |
| 96620 | | Ga. s. | Hazel D. Moore | 14 | 10 | 41.0 | 13.0 | 4.0 | Fsh. | 4 | 16 | 1902 | Atlantic City, N. J. | Philadelphia, Pa. |
| 204178 | | Ga. s. | Hazel Helen | 10 | 6 | 34.0 | 10.4 | 2.4 | Frt. | 1 | 20 | 1900 | Astoria, Oreg. | Astoria, Oreg. |
| 210829 | | Ga. s. | Hazel Helen No. 3 | 18 | 12 | 48.8 | 14.7 | 5.2 | Tow. | 2 | 80 | 1912 | Oakland, Cal. | San Francisco, Cal. |
| 215789 | | Ga. s. | H. J. Helen No. 4 | 14 | 10 | 42.4 | 11.8 | 5.8 | Tow. | 1 | 50 | 1917 | San Francisco, Cal. | Do. |
| 210504 | | Ga. y. | Hebe | 10 | 17 | 43.0 | 15.7 | 5.0 | Yot. | 2 | 40 | 1912 | Patchogue, N. Y. | Patchogue, N. Y. |
| 201358 | | Ga. p. | Hoek | 02 | 62 | 80.0 | 20.4 | 4.0 | Frt. | 0 | 25 | 1904 | Jacksonville, Fla. | Jacksonville, Fla. |
| 95274 | | Ga. s. | Hoekla | 46 | 36 | 62.5 | 22.0 | 4.6 | Frt. | 1 | 30 | 1874 | San Francisco, Cal. | San Francisco, Cal. |
| 207758 | | Ga. s. | Hocla | 12 | 12 | 38.0 | 12.6 | 4.0 | Pas. | 2 | 50 | 1885 | Boston, Mass. | Portsmouth, N. H. |
| 211344 | | Ga. s. | Hocla | 7 | 6 | 28.2 | 9.2 | 4.2 | Fsh. | 1 | 0 | 1913 | Ketchikan, Alaska | Ketchikan, Alaska. |
| 95025 | | Ga. s. | Hector | 5 | 5 | 26.5 | 10.3 | 4.0 | Fsh. | 2 | | 1887 | Ellsworth, Me. | Castine, Me. |
| 96040 | | Ga. s. | Hector | 6 | 6 | 20.5 | 11.8 | 4.4 | Cod. | 1 | 7 | 1888 | Bristol, Me. | Ellsworth, Me. |
| 208087 | | Ga. s. | Hedwig | 7 | 7 | 30.0 | 7.0 | 0.2 | Pas. | 2 | 40 | 1911 | Salisbury, Md. | Salisbury, Md. |
| 208883 | | Ga. s. | Hegla Marit | 22 | 13 | 58.0 | 14.3 | 5.3 | Frt. | 2 | 30 | 1911 | Honolulu, Hawaii | Honolulu, Hawaii. |
| 01892 | | Ga. s. | Helen | 27 | 13 | 61.5 | 17.8 | 5.0 | Jys. | 5 | 60 | 1886 | Leesburg, N. J. | Wrentham, Pa. |
| 95707 | | Ga. s. | Helen | 7 | 6 | 28.0 | 14.4 | 3.7 | Frt. | 1 | | 1883 | Noank, Conn. | Hartford, Conn. |
| 96173 | | Ga. s. | Helen | 12 | 10 | 32.5 | 13.0 | 5.2 | Frt. | 3 | | 1880 | East Boston, Mass. | New York, N. Y. |
| 96071 | | Ga. s. | Helen | 11 | 7 | 42.7 | 12.4 | 3.1 | Frt. | 1 | | 1903 | St. Petersburg, Fla. | Eastport, Fla. |
| 202098 | | Ga. s. | Helen | 0 | 0 | 39.0 | 10.3 | 3.8 | Pas. | 1 | | 1905 | Ballard, Wash. | Seattle, Wash. |
| 202802 | | Ga. s. | Helen | 0 | 0 | 31.5 | 11.3 | 3.0 | Fsh. | 1 | | 1906 | Noank, Conn. | Noank, Conn. |
| 203725 | | Ga. s. | Helen | 12 | 11 | 38.0 | 14.0 | 4.3 | Fsh. | 1 | 12 | 1906 | Somers Point, N. J. | Philadelphia, Pa. |
| 200100 | | Ga. s. | Helen | 0 | 8 | 30.0 | 13.0 | 4.0 | Fsh. | 2 | 14 | 1909 | Edgartown, Mass. | Newport, R. I. |
| 206500 | | Ga. s. | Helen | 8 | 5 | 38.2 | 10.6 | 3.8 | Fsh. | 1 | 10 | 1909 | Hoonah, Alaska | Juneau, Alaska. |
| 207727 | | Ga. s. | Helen | 18 | 15 | 38.2 | 12.6 | 5.2 | Frt. | 2 | 20 | 1910 | Osterville, Mass. | Barnstable, Mass. |

1 Formerly lugger Now Palermo.
 2 Formerly st. s. Mary II, Paeker.

3 Formerly sch. s. Melvinia Condriff.
 4 Formerly ga. s. Isao M. Lake.

† Oil engine.

MERCHANT MOTOR VESSELS OF THE UNITED STATES—Continued.

| Officia No. | Signal letters. | Rig. | Name of vessel. | Gross tonnage. | Net tonnage. | Length. | Breadth. | Depth. | Service. | Crew. | Indicated horsepower. | When built. | Where built. | Home port (where permanent issues). |
|-------------|-----------------|--------|---------------------------|----------------|--------------|---------|----------|--------|----------|-------|-----------------------|-------------|------------------------|-------------------------------------|
| 207801 | | Ga. s. | Helen | 10 | 7 | 39.5 | 12.5 | 5.0 | Frt. | 1 | 65 | 1010 | Oakland, Cal. | San Francisco, Cal. |
| 209635 | | Ga. s. | Helen | 8 | 5 | 31.2 | 9.2 | 4.2 | Frt. | 1 | 23 | 1911 | Galveston, Tex. | Port Arthur, Tex. |
| 210930 | | Ga. s. | Helen | 6 | 5 | 29.2 | 9.3 | 3.2 | Fsh. | 2 | 15 | 1911 | Little Rock, Ark. | Milwaukee, Wis. |
| 210929 | | Ga. s. | Helen | 20 | 6 | 51.0 | 13.2 | 5.0 | Tow. | 1 | 125 | 1910 | Honolulu, Hawaii | Honolulu, Hawaii |
| 211069 | | Ga. s. | Helen | 11 | 7 | 30.7 | 10.5 | 4.4 | Fsh. | 1 | 16 | 1913 | Seattle, Wash. | Wrangell, Alaska. |
| 211606 | | Ga. s. | Helen | 8 | 5 | 39.4 | 8.0 | 2.7 | Pas. | 2 | 16 | 1913 | Curtis, Ky. | Paducah, Ky. |
| 211852 | | Ga. s. | Helen | 12 | 6 | 40.5 | 12.7 | 4.0 | Pas. | 1 | 28 | 1913 | Portland, Ore. | Jacksonville, Fla. |
| 213191 | | Ga. s. | Helen | 21 | 18 | 48.5 | 13.0 | 4.5 | Frt. | 1 | 18 | 1915 | Calais, Me. | Eastport, Me. |
| 213457 | | Ga. s. | Helen | 8 | 5 | 32.5 | 9.4 | 6.0 | Ten. | 1 | 30 | 1914 | Oakland, Cal. | Galveston, Tex. |
| 213955 | L.F.V.R. | Ga. y. | Helen | 21 | 20 | 60.0 | 10.5 | 5.0 | Yet. | 3 | 200 | 1916 | Stamford, Conn. | New York, N. Y. |
| 216221 | | Ga. y. | Helen | 17 | 13 | 40.8 | 14.3 | 4.1 | Yet. | 3 | 60 | 1918 | Bayhead, N. J. | Philadelphia, Pa. |
| 201491 | | Ga. s. | Helen A. Vail | 19 | 13 | 48.8 | 13.0 | 3.9 | Frt. | 1 | 1004 | 1904 | Crisfield, Md. | Baltimore, Md. |
| 206434 | | Ga. s. | Helen B. | 19 | 14 | 49.0 | 12.0 | 5.0 | Frt. | 3 | 30 | 1909 | St. Joseph, Mich. | Milwaukee, Wis. |
| 206965 | | Ga. s. | Helen B. | 10 | 7 | 38.0 | 9.3 | 3.5 | Fsh. | 3 | 30 | 1909 | Grand Bay, Ala. | Mobile, Ala. |
| 209307 | | Ga. s. | Helen B. | 11 | 11 | 30.7 | 9.4 | 3.6 | Fsh. | 3 | 14 | 1905 | Manitowoc, Wis. | Milwaukee, Wis. |
| 214184 | | Ga. s. | Helen B. | 7 | 6 | 28.2 | 11.0 | 3.1 | Fsh. | 1 | 10 | 1909 | Paterson, N. Y. | Patchogue, N. Y. |
| 208911 | | Ga. s. | Helen C. | 6 | 0 | 21.4 | 7.8 | 3.2 | Fsh. | 2 | 8 | 1907 | Washington, D. C. | Milwaukee, Wis. |
| 203074 | | Ga. s. | Helen D. | 12 | 8 | 32.0 | 10.5 | 4.3 | Fsh. | 2 | 16 | 1906 | W. Pad., Wash. | Seattle, Wash. |
| 216320 | | Ga. s. | Helen D. | 0 | 8 | 31.4 | 10.4 | 4.7 | Fsh. | 2 | 18 | 1918 | Seattle, Wash. | Do. |
| 205441 | | Ga. p. | Helen Dean | 13 | 13 | 65.0 | 16.1 | 2.5 | Tow. | 2 | 29 | 1908 | Harlan, Ohio | Louisville, Ky. |
| 06521 | | Ga. s. | Helen E. | 7 | 0 | 35.0 | 9.0 | 5.0 | Fsh. | 1 | 7 | 1909 | Washington, D. C. | Greenport, N. Y. |
| 216243 | | Ga. s. | Helen F. | 0 | 0 | 33.6 | 9.4 | 4.0 | Fsh. | 5 | 8 | 1918 | Juneau, Alaska | Juneau, Alaska |
| 213523 | | Ga. s. | Helen F. Eaton | 14 | 11 | 40.0 | 14.6 | 4.2 | Frt. | 2 | 18 | 1915 | Deer Isle, Me. | Belfast, Me. |
| 06673 | | Ga. s. | Helen G. | 6 | 0 | 24.1 | 12.2 | 3.6 | Frt. | 1 | 8 | 1903 | Osterville, Mass. | Barnstable, Mass. |
| 211240 | | Ga. s. | Helen H. | 19 | 12 | 49.0 | 12.0 | 4.0 | Fsh. | 5 | 20 | 1913 | Koyport, Wash. | Seattle, Wash. |
| 215954 | | Ga. s. | Helen H. | 17 | 14 | 39.6 | 12.3 | 4.7 | Fsh. | 1 | 12 | 1917 | Windsor, Wash. | Ketchikan, Alaska |
| 215906 | | Ga. s. | Helen J. | 10 | 13 | 45.0 | 14.0 | 3.0 | Fsh. | 2 | 35 | 1917 | St. Paul, Alaska | Wainwright, Alaska |
| 207189 | | Ga. s. | Helen Lowe | 14 | 11 | 51.0 | 17.3 | 1.4 | Frt. | 10 | 12 | 1910 | Hennepin, Tenn. | Nashville, Tenn. |
| 201208 | | Ga. p. | Helen M. | 12 | 9 | 64.5 | 12.0 | 2.2 | Tow. | 3 | 100 | 1907 | Portland, Ohio | Evansville, Ind. |
| 209987 | L.K.P. | Ga. y. | Helen M. | 31 | 22 | 58.0 | 11.9 | 5.0 | Yet. | 2 | 50 | 1912 | Boston, Mass. | Rochester, N. Y. |
| 214187 | | Ga. y. | Helen M. | 25 | 20 | 48.0 | 12.1 | 5.0 | Yet. | 2 | 60 | 1901 | Philadelphia, Pa. | Philadelphia, Pa. |
| 208535 | | Ga. s. | Helen McColl | 36 | 17 | 65.7 | 15.5 | 6.4 | Fsh. | 3 | 50 | 1911 | East Beach, Me. | Eastport, Me. |
| 04181 | | Ga. s. | Helen McGovern | 13 | 12 | 43.5 | 14.3 | 4.0 | Frt. | 2 | 1001 | 1901 | Rockaway Beach, N. Y. | New York, N. Y. |
| 207020 | | Ga. s. | Helen Marlo | 10 | 7 | 30.2 | 10.7 | 3.2 | Pas. | 1 | 10 | 1904 | Ocean View, D. C. | Wilmington, Del. |
| 212624 | | Ga. s. | Helen Marlon | 7 | 0 | 29.1 | 12.0 | 3.4 | Pas. | 1 | 15 | 1888 | Patchogue, N. Y. | Patchogue, N. Y. |
| 06563 | | Ga. s. | Helen Payne | 14 | 0 | 38.2 | 12.7 | 3.8 | Tow. | 1 | 20 | 1901 | South Bend, Wash. | Portland, Ore. |
| 213871 | | Ga. s. | Helen Phillips | 10 | 8 | 35.8 | 11.6 | 3.0 | Frt. | 2 | 20 | 1910 | Mount Vernon, Md. | Crisfield, Md. |
| 213007 | | Ga. s. | Helen Rose | 8 | 5 | 38.0 | 11.8 | 3.2 | Frt. | 1 | 20 | 1914 | Fosters Neck, Md. | Alexandria, Va. |
| 200771 | | Ga. y. | Helen S. | 21 | 12 | 45.0 | 10.3 | 5.0 | Yet. | 1 | 10 | 1901 | Atlantic City, N. J. | Philadelphia, Pa. |
| 203021 | | Ga. s. | Helen S. | 10 | 8 | 30.2 | 8.7 | 4.2 | Fsh. | 1 | 1007 | 1907 | Yesler, Wash. | Seattle, Wash. |
| 210424 | L.J.W.K. | Ga. s. | Helen S. Gray | 716 | 385 | 183.0 | 37.6 | 14.4 | Frt. | 11 | 200 | 1918 | Stockton Springs, Mo. | New York, N. Y. |
| 06364 | | Ga. s. | Helen S. Gray | 11 | 7 | 47.2 | 9.9 | 3.0 | Tow. | 1 | 1896 | 1896 | Warronton, Ore. | Marshfield, Ore. |
| 208930 | | Ga. s. | Helen S. Gray | 27 | 17 | 60.4 | 17.1 | 4.5 | Ovs. | 5 | 1002 | 1902 | Huntington, N. Y. | Greenport, N. Y. |
| 207263 | | Ga. s. | Helen Taft | 3 | 6 | 43.2 | 10.5 | 3.0 | Frt. | 1 | 14 | 1902 | Decatur, Wash. | Seattle, Wash. |
| 201010 | | Ga. s. | Helen Tod | 13 | 12 | 39.3 | 9.6 | 2.4 | Pas. | 2 | 1906 | 1906 | Back Creek, Va. | Crisfield, Md. |
| 201038 | | Ga. s. | Helen W. | 15 | 13 | 45.2 | 10.3 | 3.2 | Frt. | 2 | 1907 | 1907 | Berkley, Va. | New Bern, N. C. |
| 211697 | | Ga. s. | HELEN W. | 8 | 7 | 30.0 | 7.9 | 2.8 | Pas. | 1 | 40 | 1911 | St. Louis, Mo. | Charleston, S. C. |
| 215890 | | Ga. s. | Helen W. | 8 | 7 | 26.3 | 10.4 | 2.8 | Pas. | 1 | 10 | 1917 | Arlington, Fla. | St. Louis, Mo. |
| 06665 | | Ga. s. | Helen Young | 22 | 7 | 40.0 | 16.0 | 4.0 | Mso. | 3 | 35 | 1902 | Charleston, S. C. | Jacksonville, Fla. |
| 202000 | | Ga. s. | Helen Z. | 17 | 7 | 36.5 | 10.4 | 4.3 | Fsh. | 1 | 20 | 1906 | Hennepin, Wash. | Newport News, Va. |
| 06602 | | Ga. s. | Helen B. Thomas | 78 | 45 | 94.2 | 21.6 | 6.2 | Fsh. | 17 | 51 | 1902 | Portland, Wash. | Juneau, Alaska. |
| 212270 | | Ga. s. | Helen F. Murley | 19 | 5 | 40.8 | 14.3 | 6.1 | Fsh. | 3 | 24 | 1914 | Friendship, Mo. | Gloucester, Mass. |
| 05700 | | Ga. s. | Helen Josephine Mansfield | 13 | 12 | 30.5 | 14.0 | 3.3 | Frt. | 2 | 1884 | 1884 | New Bedford, Mass. | Norfolk, Va. |
| 211004 | | Ga. s. | Helen May Schoch | 34 | 15 | 61.7 | 20.5 | 5.2 | Frt. | 7 | 25 | 1914 | Greenwich Piers, N. J. | Philadelphia, Pa. |
| 205020 | | Ga. s. | Helen and Rhodella | 36 | 22 | 63.0 | 21.2 | 5.0 | Frt. | 0 | 30 | 1908 | Dorchester, N. J. | Do. |
| 06381 | | Ga. s. | Helen | 6 | 0 | 30.8 | 12.6 | 3.1 | Frt. | 2 | 1894 | 1894 | Mount Pleasant, S. C. | Charleston, S. C. |
| 06038 | K.R.V.W. | Ga. s. | Helen | 86 | 40 | 110.0 | 17.2 | 10.4 | Fsh. | 18 | 30 | 1902 | South Brower, Mo. | Gloucester, Mass. |
| 205378 | | Ga. s. | Helen | 14 | 13 | 33.1 | 10.0 | 4.6 | Fsh. | 2 | 12 | 1901 | Marquette, Wis. | Milwaukee, Wis. |
| 206262 | | Ga. s. | Helen | 9 | 6 | 29.5 | 9.5 | 3.0 | Fsh. | 2 | 1909 | 1909 | Marquette, Wis. | Wrangell, Alaska. |
| 215390 | | Ga. s. | Helen | 23 | 15 | 41.0 | 12.0 | 5.8 | Fsh. | 2 | 25 | 1917 | Laurel, Wash. | Tacoma, Wash. |
| 06304 | | Ga. s. | Helen | 33 | 30 | 55.0 | 17.2 | 6.3 | Frt. | 3 | 1895 | 1895 | Rockaway, N. J. | New York, N. Y. |
| 06314 | | Ga. s. | Helen | 5 | 5 | 30.5 | 12.4 | 3.2 | Mso. | 1 | 1889 | 1889 | Middle Haddam, Conn. | Bridgeport, Conn. |
| 211233 | | Ga. y. | Helen | 17 | 11 | 49.2 | 10.7 | 4.7 | Yet. | 1 | 32 | 1913 | Annapolis, Md. | Baltimore, Md. |
| 215550 | | Ga. s. | Helen | 14 | 12 | 41.9 | 9.4 | 4.1 | Pas. | 0 | 22 | 1917 | Seattle, Wash. | Seattle, Wash. |
| 211601 | | Ga. s. | Helen | 82 | 56 | 70.0 | 18.2 | 8.4 | Fsh. | 12 | 100 | 1913 | Do. | Do. |
| 215243 | L.H.K.D. | Ga. y. | Helen | 55 | 48 | 62.3 | 17.0 | 7.7 | Yet. | 3 | 81 | 1917 | Bristol, R. I. | Providence, R. I. |
| 210467 | L.K.W.F. | Ga. s. | Helen | 140 | 77 | 107.0 | 25.1 | 11.8 | Fsh. | 10 | 100 | 1918 | Essex, Mass. | Gloucester, Mass. |
| 215170 | | Ga. p. | Hof-Kat. | 35 | 35 | 61.7 | 16.0 | 4.8 | Frt. | 1 | 25 | 1917 | Grahamville, Fla. | Jacksonville, Fla. |
| 210800 | | Ga. s. | Hellen | 8 | 5 | 40.6 | 9.7 | 3.0 | Pas. | 1 | 28 | 1912 | Greenville, Miss. | New Orleans, La. |
| 213421 | | Ga. s. | Hollende | 20 | 24 | 47.2 | 14.5 | 5.0 | Fsh. | 7 | 40 | 1915 | Poulsbo, Wash. | Seattle, Wash. |

† Formerly U. S. Eng. ga. s. Schuykill.

† Formerly ga. s. Mabel Holland.

† Oil engine.

† Composite.

MERCHANT MOTOR VESSELS OF THE UNITED STATES—Continued.

| Official No. | Signal letters. | Rtg. | Name of vessel. | Gross tonnage. | Net tonnage. | Length. | Breadth. | Depth. | Services. | Crew. | Indicated horsepower. | When built. | Where built. | Home port (where permanent document issues). |
|--------------|-----------------|--------|------------------------|----------------|--------------|---------|----------|--------|-----------|-------|-----------------------|-------------|----------------------|--|
| 95910 | | Ga. s. | Holyn..... | 6 | 5 | 29.7 | 14.7 | 3.0 | Pas. | 1 | | 1887 | Patchogue, N. Y. | Patchogue, N. Y. |
| 96492 | | Ga. s. | Holys..... | 35 | 24 | 60.0 | 14.7 | 0.0 | Pas. | 3 | | 1900 | Bristol, Conn. | New London, Conn. |
| 203222 | | Ga. s. | Hermie..... | 13 | 0 | 38.6 | 11.7 | 3.0 | Fsh. | 7 | 12 | 1903 | Seattle, Wash. | Seattle, Wash. |
| 203228 | | Ga. p. | HENDERSON..... | 82 | 82 | 120.0 | 23.0 | 3.0 | Fer. | 3 | 120 | 1912 | Dubuque, Ia. | Evansville, Ind. |
| 213996 | | Ga. s. | Henkessel..... | 0 | 0 | 37.1 | 9.2 | 4.3 | Msc. | 1 | 25 | 1914 | Baltimore, Md. | New York, N. Y. |
| 214718 | | Ga. s. | Henkessel..... | 12 | 8 | 44.1 | 8.1 | 6.1 | Frt. | 1 | 80 | 1912 | New York, N. Y. | Baltimore, Md. |
| 95977 | | Ga. s. | Henrietta..... | 37 | 33 | 58.0 | 20.8 | 4.0 | Frt. | 2 | 25 | 1867 | Westfield, N. Y. | New York, N. Y. |
| 208435 | | Ga. s. | Henrietta..... | 0 | 0 | 30.0 | 11.1 | 3.4 | Msc. | 3 | | 1870 | Warren, R. I. | Fall River, Mass. |
| 210420 | | Ga. y. | Henrietta..... | 13 | 8 | 33.0 | 11.1 | 3.0 | Fsh. | 5 | 20 | 1911 | Seattle, Wash. | Seattle, Wash. |
| 212429 | | Ga. s. | Henrietta..... | 25 | 17 | 55.2 | 14.0 | 7.2 | Yct. | 2 | 40 | 1912 | do. | do. |
| 213737 | | Ga. s. | Henrietta..... | 12 | 8 | 34.0 | 11.2 | 4.2 | Fsh. | 2 | 16 | 1914 | Olalla, Wash. | Do. |
| 96378 | | Ga. s. | Henrietta Corbin..... | 11 | 9 | 41.0 | 7.0 | 3.0 | Pas. | 1 | 20 | 1910 | St. Louis, Mo. | St. Louis, Mo. |
| 207369 | | Ga. s. | Henrietta II..... | 10 | 10 | 45.0 | 14.5 | 3.4 | Tow. | 2 | | 1897 | Pocomoke City, Md. | Norfolk, Va. |
| 207023 | | Ga. s. | Henrietta No. 2..... | 13 | 0 | 42.0 | 12.5 | 4.4 | Frt. | 2 | 40 | 1910 | Winlow, Wash. | Seattle, Wash. |
| 210078 | | Ga. s. | Henrietta No. 2..... | 14 | 10 | 44.8 | 11.2 | 3.0 | Pas. | 1 | 30 | 1909 | Astoria, Ore. | Astoria, Ore. |
| 203942 | | Ga. p. | Henry B..... | 12 | 10 | 65.4 | 10.0 | 3.0 | Frt. | 2 | 25 | 1912 | Romney, Ky. | Louisville, Ky. |
| 11449 | | Ga. s. | Henry C..... | 7 | 0 | 31.2 | 10.5 | 3.8 | Fsh. | 2 | 10 | 1907 | Port Clinton, Ohio. | Sandusky, Ohio. |
| 209096 | | Ga. s. | Henry Clay..... | 11 | 7 | 41.0 | 13.3 | 3.0 | Oys. | 2 | | 1867 | Port Republic, N. Y. | Philadelphia, Pa. |
| 96013 | | Ga. s. | Henry D..... | 18 | 15 | 45.0 | 14.0 | 4.0 | Frt. | 2 | 50 | 1911 | Aulander, N. J. | Philadelphia, Pa. |
| 201306 | | Ga. p. | Henry Frank..... | 29 | 20 | 62.5 | 13.8 | 5.7 | Tow. | 1 | | 1902 | Seattle, Wash. | Seattle, Wash. |
| 207460 | | Ga. s. | Henry Ludlow..... | 8 | 5 | 41.6 | 13.0 | 2.7 | Tow. | 3 | | 1901 | New Orleans, La. | New Orleans, La. |
| 216801 | | Ga. s. | Henry N..... | 41 | 36 | 61.2 | 16.0 | 4.6 | Pas. | 1 | 80 | 1910 | Baby's, N. Y. | Paterson, N. Y. |
| 212618 | | Ga. s. | Henry N..... | 0 | 0 | 28.0 | 10.9 | 1.0 | Frt. | 1 | 15 | 1908 | Essex, Mass. | Burlington, N. Y. |
| 205207 | | Ga. s. | Henry W..... | 11 | 7 | 42.0 | 12.0 | 3.2 | Pas. | 2 | 40 | 1914 | New Orleans, La. | New Orleans, La. |
| 215763 | | Ga. s. | Henry Warren..... | 11 | 10 | 36.0 | 13.0 | 3.4 | Frt. | 1 | 10 | 1908 | Toulon, Mass. | New Bedford, Mass. |
| 95772 | | Ga. s. | Henry A. Kessel..... | 11 | 7 | 40.1 | 11.0 | 3.8 | Frt. | 1 | 37 | 1917 | Norfolk, Va. | Norfolk, Va. |
| 214240 | | Ga. s. | Henry F. Adams..... | 8 | 8 | 46.0 | 12.2 | 4.1 | Frt. | 18 | | 1883 | Somerset County, Md. | Crane Hill, Md. |
| 90357 | | Ga. s. | Henry L. Marshall..... | 78 | 42 | 80.1 | 22.1 | 0.5 | Fsh. | 5 | 72 | 1916 | Essex, Mass. | Gloucester, Mass. |
| 205238 | | Ga. s. | Henry S. Robbins..... | 16 | 11 | 41.7 | 16.0 | 4.4 | Oys. & F. | 4 | 20 | 1897 | Greenwich, N. J. | Philadelphia, Pa. |
| 90149 | | Ga. s. | Henry S. Rogers..... | 16 | 12 | 35.0 | 14.4 | 4.6 | Fsh. | 3 | 18 | 1907 | Washington, Md. | New Bedford, Mass. |
| 201899 | | Ga. y. | Henry W. Grady..... | 7 | 7 | 31.8 | 11.5 | 3.3 | Frt. | 1 | | 1892 | Stratts, N. C. | Wilmington, N. C. |
| 201850 | | Ga. s. | Herald..... | 32 | 22 | 67.1 | 12.2 | 6.2 | Yct. | 3 | | 1905 | Bayonne, N. J. | Wilmington, Del. |
| 212783 | | Ga. p. | Herbert B..... | 0 | 0 | 33.0 | 11.7 | 4.6 | Mso. | 1 | | 1905 | New Haven, Conn. | New Haven, Conn. |
| 216142 | | Ga. s. | Herbert B..... | 6 | 5 | 40.0 | 10.0 | 3.0 | Pas. | 1 | 10 | 1914 | Chattanooga, Tenn. | Chattanooga, Tenn. |
| 213057 | | Ga. s. | Herbert W. II..... | 16 | 13 | 46.8 | 12.5 | 5.0 | Fsh. | 1 | 12 | 1917 | Seattle, Wash. | Ketchikan, Alaska. |
| 201780 | | Ga. s. | Herbert and Emlen..... | 11 | 0 | 45.0 | 0.7 | 3.7 | Pas. | 1 | 24 | 1915 | Unknown. | New York, N. Y. |
| 96336 | | Ga. s. | Hercules..... | 0 | 0 | 33.4 | 0.7 | 4.3 | Fsh. | 5 | | 1905 | Newport, Mass. | Gloucester, Mass. |
| 96302 | | Ga. s. | Hercules..... | 20 | 16 | 46.6 | 13.5 | 3.8 | Msc. | 1 | | 1896 | Port Republic, N. Y. | New York, N. Y. |
| 160180 | | Ga. s. | Hercules..... | 12 | 8 | 48.3 | 10.3 | 3.2 | Frt. | 1 | | 1897 | Washington, D. C. | Pt. Townsend, Wash. |
| 203323 | | Ga. p. | Hercules..... | 112 | 43 | 65.0 | 26.1 | 0.0 | Yct. | 0 | | 1915 | Camden, N. J. | Wilmington, Del. |
| 203592 | | Ga. y. | Hercules..... | 10 | 10 | 41.5 | 9.1 | 2.9 | Msc. | 2 | 45 | 1906 | St. Helens, Cal. | Los Angeles, Cal. |
| 206315 | | Ga. s. | Hercules..... | 17 | 15 | 36.5 | 12.0 | 4.0 | Yct. | 2 | 20 | 1906 | Camden, N. J. | Somers Point, N. J. |
| 209325 | | Ga. s. | Hercules..... | 12 | 0 | 42.5 | 11.1 | 4.4 | Tow. | 1 | 40 | 1909 | Marshfield, Ore. | Marshfield, Ore. |
| 213700 | | Ga. p. | Hercules..... | 9 | 0 | 39.1 | 9.7 | 4.4 | Frt. | 1 | 50 | 1907 | Marion, Cal. | San Francisco, Cal. |
| 213953 | | Ga. s. | Hercules..... | 11 | 8 | 45.2 | 10.8 | 2.7 | Frt. | 1 | 17 | 1915 | Windsor, Ohio. | Cincinnati, Ohio. |
| 91705 | KCQH | Ga. s. | Herman..... | 59 | 34 | 79.8 | 18.0 | 3.5 | Frt. | 9 | 72 | 1916 | Windsor, Ohio. | New Orleans, La. |
| 95714 | | Ga. s. | Herman Ellis..... | 362 | 329 | 131.3 | 29.9 | 12.2 | Whl. | 14 | 250 | 1882 | Bath, Me. | San Francisco, Cal. |
| 96013 | | Ga. s. | Herman L. Rogers..... | 23 | 22 | 62.3 | 17.7 | 5.0 | Frt. | 1 | 10 | 1882 | Windsor, Ohio. | Norfolk, Va. |
| 95917 | | Ga. s. | Herman L. Rogers..... | 20 | 25 | 41.5 | 17.0 | 5.0 | Pas. | 1 | 12 | 1880 | St. George, N. Y. | Vineyard Haven, Mass. |
| 90570 | | Ga. s. | Hermosa..... | 52 | 38 | 60.2 | 23.3 | 4.7 | Frt. | 2 | 35 | 1887 | San Francisco, Cal. | San Francisco, Cal. |
| 205186 | | Ga. s. | Hero..... | 11 | 7 | 36.8 | 11.0 | 4.1 | Tow. | 2 | | 1901 | Oregon, Wash. | Seattle, Wash. |
| 207770 | | Ga. s. | Hero..... | 0 | 0 | 38.4 | 9.3 | 2.5 | Msc. | 1 | 10 | 1908 | Alexandria, N. C. | Beaufort, N. C. |
| 213040 | | Ga. s. | Hero..... | 13 | 10 | 35.4 | 12.0 | 3.3 | Frt. | 2 | 15 | 1910 | Marion, N. C. | Charleston, S. C. |
| 206539 | | Ga. s. | Heron..... | 14 | 0 | 39.5 | 10.8 | 5.1 | Fsh. | 1 | 20 | 1915 | St. Albans, Wash. | Seattle, Wash. |
| 211018 | | Ga. s. | Heron..... | 39 | 30 | 65.0 | 19.0 | 4.3 | Frt. | 2 | 38 | 1903 | Marco, Fla. | Tampa, Fla. |
| 211710 | | Ga. s. | Heron..... | 30 | 18 | 60.0 | 15.6 | 0.6 | Tow. | 1 | 110 | 1913 | Owens, Cal. | San Francisco, Cal. |
| 95830 | | Ga. s. | Heron..... | 0 | 0 | 38.0 | 10.5 | 3.2 | Pas. | 1 | 21 | 1910 | Leesburg, Fla. | Jacksonville, Fla. |
| 202916 | KVGP | Ga. y. | Hesper..... | 9 | 0 | 55.0 | 22.0 | 12.0 | Fsh. | 18 | 20 | 1884 | Charleston, S. C. | Casting, Mo. |
| 90518 | | Ga. s. | Hesper..... | 30 | 32 | 60.0 | 14.2 | 5.8 | Yct. | 4 | | 1900 | Leesburg City, N. Y. | New York, N. Y. |
| 95800 | | Ga. s. | Hester..... | 8 | 6 | 38.0 | 9.8 | 3.7 | Pas. | 1 | | 1897 | Kalama, Wash. | Portland, Ore. |
| 141200 | | Ga. s. | Hester..... | 14 | 12 | 41.1 | 14.8 | 5.7 | Fsh. | 5 | 21 | 1901 | Osterville, Mass. | New Bedford, Mass. |
| 90278 | | Ga. s. | Hester Ann..... | 23 | 20 | 39.2 | 13.7 | 4.2 | Frt. | 2 | 35 | 1885 | Smyrna, N. C. | Charleston, S. C. |
| 213505 | | Ga. s. | Hettie B..... | 13 | 10 | 41.4 | 12.0 | 6.5 | Frt. | 2 | 12 | 1892 | Deer Isle, Me. | Boston, Mass. |
| 209312 | | Ga. s. | Hettie B..... | 15 | 10 | 42.5 | 12.0 | 2.8 | Frt. | 3 | 30 | 1894 | San Francisco, Cal. | Nome, Alaska. |
| 200728 | | Ga. s. | Hettie F..... | 10 | 8 | 30.8 | 10.2 | 4.1 | Frt. | 1 | 16 | 1918 | Norfolk, Va. | Norfolk, Va. |
| 200810 | | Ga. s. | Hettie F..... | 14 | 10 | 58.4 | 11.1 | 2.5 | Frt. | 1 | 20 | 1900 | Marion, N. C. | Tampa, Fla. |
| 201771 | | Ga. s. | Hilawatha..... | 13 | 12 | 50.0 | 12.4 | 3.4 | Msc. | 3 | | 1904 | Seattle, Wash. | Greenville, N. Y. |
| 203500 | | Ga. s. | Hilawatha..... | 13 | 11 | 61.0 | 9.5 | 3.0 | Tow. | 1 | | 1904 | Seattle, Wash. | Pt. Townsend, Wash. |
| 201771 | | Ga. s. | Hilawatha..... | 10 | 7 | 35.4 | 12.6 | 5.8 | Cod. | 4 | 7 | 1905 | Bremen, Mo. | Gloucester, Mass. |
| 203500 | | Ga. s. | Hilawatha..... | 11 | 10 | 40.0 | 8.4 | 4.1 | Fsh. | 2 | 16 | 1908 | Mt. Vernon, Wash. | Seattle, Wash. |

1 Formerly ga. s. Beo.
 2 Formerly ga. y. Ena.
 3 Formerly st. s. Morling Star.

4 Formerly ga. y. Owyhee.
 5 Formerly ga. y. Lamont.

† Rebuilt, 1915.
 ‡ Twin screw.

MERCHANT MOTOR VESSELS OF THE UNITED STATES—Continued.

| Official No. | Signal letters. | Rtg. | Name of vessel. | Gross tonnage. | Net tonnage. | Length. | Breadth. | Depth. | Service. | Crew. | Indicated horsepower. | When built. | Where built. | Home port (where permanent document issues). |
|--------------|-----------------|--------|--------------------------|----------------|--------------|---------|----------|--------|----------|-------|-----------------------|-------------|------------------------------|--|
| | | | | | | Feet. | Feet. | Feet. | | | | | | |
| 200860 | | Ga. s. | Hlawatha..... | 13 | 11 | 36.4 | 13.0 | 5.0 | Frt. | 3 | 35 | 1909 | Warren, R. I..... | Providence, R. I. |
| 208334 | | Ga. s. | Hlawatha..... | 13 | 11 | 41.6 | 15.2 | 3.3 | Pas. | 1 | 20 | 1903 | Courtney, Fla..... | St. Augustine, Fla. |
| 208972 | | Ga. s. | Hlawatha..... | 5 | 5 | 24.8 | 7.1 | 3.1 | Fsh. | 3 | 0 | 1907 | Gills Rock, Wis..... | Millwaukee, Wis. |
| 210321 | | Ga. s. | Hlawatha..... | 12 | 8 | 35.0 | 10.5 | 3.0 | Fsh. | 1 | 16 | 1912 | Ketchikan, Alaska..... | Ketchikan, Alaska. |
| 213773 | | Ga. p. | Hlawatha..... | 12 | 10 | 32.0 | 10.2 | 1.0 | Pas. | 1 | 60 | 1915 | Morrilton, Ark..... | St. Louis, Mo. |
| 215874 | LJMF | Ga. y. | Hibiscus..... | 157 | 141 | 93.6 | 20.4 | 8.6 | Yct. | 6 | 100 | 1917 | Holly Hill, Fla..... | St. Augustine, Fla. |
| 213240 | | Ga. s. | Hicera..... | 11 | 9 | 36.7 | 8.0 | 3.4 | Pas. | 1 | 25 | 1911 | Seattle, Wash..... | Seattle, Wash. |
| 11376 | | Ga. y. | Hickory..... | 27 | 12 | 43.0 | 18.0 | 4.0 | Yct. | 1 | | 1858 | Glenwood, N. Y..... | Miami, Fla. |
| 209705 | | Ga. s. | Hidden Inlet..... | 20 | 21 | 47.8 | 13.4 | 5.6 | Fsh. | 1 | 30 | 1912 | Tacoma, Wash..... | Ketchikan, Alaska. |
| 208235 | | Ga. s. | Hilgo..... | 23 | 12 | 48.6 | 14.0 | 6.6 | Fsh. | 8 | 24 | 1910 | Boothbay Harbor, Me..... | Gloucester, Mass. |
| 06670 | | Ga. s. | Highland Belle..... | 14 | 10 | 39.3 | 13.1 | 6.6 | Frt. | 4 | | 1903 | Bremen, Mo..... | New Bedford, Mass. |
| 06653 | | Ga. s. | Highland Light..... | 14 | 12 | 48.0 | 14.5 | 3.5 | Oys. | 3 | 25 | 1902 | Greenport, N. Y..... | Boston, Mass. |
| 06509 | | Ga. s. | Hilda..... | 8 | 6 | 30.0 | 14.3 | 3.4 | Frt. | 2 | 12 | 1900 | Soranton, Miss..... | Annapolis, Md. |
| 06666 | | Ga. s. | Hilda..... | 14 | 10 | 36.5 | 14.3 | 4.0 | Oys. | 2 | | 1903 | Oyster Bay, N. Y..... | New York, N. Y. |
| 203580 | | Ga. s. | Hilda..... | 8 | 0 | 35.0 | 12.8 | 3.0 | Frt. | 1 | | 1906 | Coinjock, N. C..... | Elizabeth City, N. C. |
| 213887 | | Ga. s. | Hilda..... | 12 | 11 | 37.7 | 10.9 | 3.3 | Fsh. | 1 | 10 | 1916 | Big Pine, Fla..... | Key West, Fla. |
| 215147 | | Ga. s. | Hilda..... | 12 | 10 | 34.7 | 9.5 | 3.9 | Fsh. | 16 | | 1917 | Ketchikan, Alaska..... | Ketchikan, Alaska. |
| 215524 | | Ga. s. | Hilda..... | 12 | 6 | 46.0 | 12.0 | 3.2 | Fsh. | 2 | 40 | 1908 | Houma, La..... | Morgan City, La. |
| 216930 | | Ga. s. | Hilda..... | 7 | 6 | 32.7 | 8.9 | 2.4 | Pas. | 1 | 20 | 1909 | St. Augustine, Fla..... | St. Augustine, Fla. |
| 96342 | | Ga. s. | Hilda Emma..... | 14 | 13 | 37.2 | 13.5 | 6.7 | Fsh. | 1 | 30 | 1896 | Friendship, Mo..... | Boston, Mass. |
| 211548 | | Ga. s. | Hilda Hollingsworth..... | 21 | 14 | 58.0 | 11.5 | 2.5 | Pas. | 2 | 42 | 1913 | Smithland, Ky..... | Paducah, Ky. |
| 214011 | | Ga. s. | Hilda & Anna..... | 0 | 7 | 34.2 | 12.0 | 4.3 | Fsh. | 3 | 21 | 1916 | Block Island, R. I..... | Newport, R. I. |
| 130070 | | Ga. s. | Hildegarda..... | 46 | 39 | 64.0 | 19.2 | 6.8 | Frt. | 3 | 100 | 1876 | Islip, N. Y..... | New York, N. Y. |
| 207313 | | Ga. s. | Hilmar Mabel..... | 19 | 14 | 52.0 | 16.5 | 5.0 | Fsh. | 9 | 36 | 1910 | Greenwich, N. J..... | Philadelphia, Pa. |
| 214694 | L.GQM | Ga. s. | Hillsborough..... | 330 | 205 | 105.9 | 30.8 | 11.8 | Frt. | 9 | 150 | | West New Brighton, N. Y. | New York, N. Y. |
| 215378 | | Ga. s. | Hillside I..... | 35 | 28 | 50.5 | 15.1 | 6.8 | Fsh. | 7 | 40 | 1917 | Tacoma, Wash..... | Seattle, Wash. |
| 215379 | | Ga. s. | Hillside II..... | 34 | 28 | 50.1 | 15.1 | 6.6 | Fsh. | 7 | 40 | 1917 |do..... | Do |
| 208794 | | Ga. s. | Hilma A..... | 8 | 7 | 27.2 | 8.5 | 3.0 | Fsh. | 3 | 8 | 1906 | West De Pore, Wis..... | Millwaukee, Wis. |
| 203548 | | Ga. s. | Hilray..... | 6 | 5 | 38.0 | 10.8 | 2.9 | Fsh. | 2 | | 1906 | Deep Creek, Va..... | Reedville, Va. |
| 204322 | | Ga. s. | Hiloma..... | 15 | 8 | 46.9 | 12.0 | 4.0 | Fsh. | 2 | | 1907 | Seattle, Wash..... | Tacoma, Wash. |
| 214345 | | Ga. p. | Hil Vu..... | 10 | 10 | 38.0 | 9.3 | 1.9 | Pas. | 2 | 6 | 1912 | Point Pleasant, Ky..... | Louisville, Ky. |
| 216104 | LJWD | Ga. s. | Hilvennes..... | 2,387 | 1,833 | 262.9 | 48.1 | 23.8 | Frt. | 24 | 700 | 1918 | Aberdeen, Wash..... | Portland, Ore. |
| 208234 | | Ga. s. | Hobson..... | 10 | 14 | 52.0 | 12.0 | 4.0 | Tow. | 2 | 35 | 1910 | Georgetown, S. C..... | Georgetown, S. C. |
| 214881 | | Ga. s. | Robert A. Rogers..... | 10 | 7 | 37.2 | 8.2 | 2.6 | Pas. | 1 | 20 | 1917 | Wilmington, N. C..... | Wilmington, N. C. |
| 06328 | | Ga. s. | Hobo..... | 10 | 10 | 39.0 | 14.8 | 8.2 | Fsh. | 3 | | 1909 | Rockport, Me..... | Boston, Mass. |
| 201090 | | Ga. y. | Hobo..... | 24 | 10 | 57.5 | 10.0 | 6.0 | Yct. | 2 | | 1905 | Rayonno, N. J..... | New York, N. Y. |
| 202045 | | Ga. s. | Hobo..... | 10 | 7 | 38.5 | 11.0 | 5.0 | Frt. | 2 | 20 | 1903 | Lulboe, Me..... | Eastport, Me. |
| 213861 | | Ga. p. | Hobo Bill..... | 7 | 0 | 52.3 | 12.3 | 5.8 | Fsh. | 2 | | 1916 | Paducah, Ky..... | Paducah, Ky. |
| 06541 | | Ga. s. | Hobson..... | 0 | 0 | 25.3 | 12.3 | 5.8 | Fsh. | 2 | | 1901 | Bramon, Mo..... | Portland, Mo. |
| 06105 | | Ga. s. | Hodson and Hodson..... | 10 | 0 | 52.3 | 14.2 | 3.2 | Oys. | 2 | | 1892 | Monie, Md..... | Newport News, Va. |
| 200870 | | Ga. s. | Hohapt..... | 0 | 0 | 31.0 | 0.7 | 3.2 | Fsh. | 2 | | 1904 | Port Gamble, Wash..... | Vrangell, Alaska. |
| 202954 | | Ga. s. | Holda..... | 0 | 8 | 33.0 | 13.5 | 3.0 | Pas. | 1 | | 1906 | Patchogue, N. Y..... | Patchogue, N. Y. |
| 214673 | L.GPV | Ga. s. | HOLDEN EVANS..... | 3,253 | 2,025 | 292.3 | 47.2 | 20.9 | Tnk. | 30 | 1,100 | 1917 | Baltimore, Md..... | Baltimore, Md. |
| 202151 | | Ga. s. | Hollis..... | 10 | 7 | 47.7 | 9.4 | 3.3 | Fsh. | 1 | 13 | 1905 | Millbridge, Me..... | Machias, Me. |
| 202637 | | Ga. s. | Holly..... | 21 | 13 | 51.0 | 15.4 | 4.5 | Fsh. | 0 | 15 | 1905 | Atlantic City, N. J..... | Philadelphia, Pa. |
| 201310 | | Ga. s. | Holly S..... | 13 | 0 | 37.0 | 11.4 | 3.0 | Pas. | 2 | 16 | 1907 | Two Heart River, Mich..... | Marquette, Mich. |
| 205638 | | Ga. s. | Homo..... | 14 | 0 | 40.2 | 10.2 | 5.0 | Frt. | 1 | 15 | 1911 | Seattle, Wash..... | Pt. Townsend, Wash. |
| 209880 | | Ga. s. | Homo..... | 15 | 13 | 38.0 | 12.5 | 4.7 | Fsh. | 2 | 25 | 1912 | Choboygan, Mich..... | Grand Haven, Mich. |
| 214283 | | Ga. s. | Homo 2..... | 27 | 0 | 50.0 | 14.5 | 6.0 | Fsh. | 0 | 70 | 1916 | Billud Slough, Oreg..... | Do. |
| 214758 | | Ga. s. | Homer..... | 34 | 23 | 52.7 | 15.3 | 6.8 | Fsh. | 8 | 35 | 1917 | Gig Harbor, Wash..... | Seattle, Wash. |
| 207101 | | Ga. s. | Home Run..... | 7 | 6 | 23.7 | 9.3 | 3.3 | Frt. | 1 | | 1900 | Darion, Ga..... | Brunswick, Ga. |
| 212153 | | Ga. s. | H..... | 12 | 10 | 30.7 | 8.0 | 5.6 | Pas. | 2 | 7 | 1914 | Green Cove Springs, Fla..... | Jacksonville, Fla. |
| 90194 | | Ga. s. | H..... | 5 | 5 | 29.0 | 12.4 | 3.2 | Frt. | 1 | | 1892 | Patchogue, N. Y..... | Greenport, N. Y. |
| 207761 | | Ga. y. | Honey Boy..... | 23 | 10 | 51.8 | 11.0 | 5.1 | Yct. | 2 | 30 | 1910 | South Boston, Mass..... | Seattle, Wash. |
| 215155 | | Ga. s. | Honey Boy..... | 0 | 0 | 30.7 | 8.9 | 4.0 | Fsh. | 2 | 15 | 1917 | Tacoma, Wash..... | Tacoma, Wash. |
| 212491 | | Ga. s. | Honus Wagner..... | 13 | 12 | 31.7 | 11.6 | 3.0 | Pas. | 1 | 20 | 1914 | Port Republic, N. J..... | Somers Point, N. J. |
| 201553 | | Ga. s. | Hooker..... | 14 | 12 | 37.3 | 11.0 | 5.0 | Fsh. | 1 | 20 | 1907 | Osterville, Mass..... | Harnstable, Mass. |
| 214001 | | Ga. s. | Hooper..... | 14 | 12 | 41.0 | 11.8 | 2.8 | Mso. | 3 | 20 | 1910 | Stumpy Point, N. C..... | Manteo, N. C. |
| 202010 | | Ga. s. | Hoofter Girl..... | 0 | 0 | 35.3 | 6.8 | 2.2 | Pas. | 1 | 15 | 1910 | Tell City, Ind..... | Evansville, Ind. |
| 216110 | | Ga. s. | Hoofter..... | 7 | 5 | 31.1 | 10.0 | 4.1 | Frt. | 0 | 15 | 1918 | Raymond, Wash..... | Seattle, Wash. |
| 05121 | | Ga. s. | Hopo..... | 12 | 11 | 37.5 | 14.8 | 4.4 | Oys. | 1 | | 1875 | South Brooklyn, N. Y..... | New York, N. Y. |
| 06675 | | Ga. s. | Hopo..... | 14 | 0 | 35.0 | 12.4 | 4.0 | Pas. | 1 | | 1903 | Ballard, Wash..... | Seattle, Wash. |
| 201710 | | Ga. s. | Hopo..... | 11 | 11 | 60.0 | 12.0 | 4.0 | Pas. | 1 | | 1905 | Cincinnati, Ohio..... | Grand Haven, Mich. |
| 202601 | | Ga. s. | Hopo..... | 16 | 10 | 48.9 | 14.4 | 3.4 | Fsh. | 4 | | 1905 | Key Largo, Fla..... | Miami, Fla. |
| 201320 | | Ga. s. | Hopo..... | 13 | 10 | 48.0 | 14.0 | 3.4 | Pas. | 1 | 12 | 1907 | St. Augustine, Fla..... | Jacksonville, Fla. |
| 203910 | | Ga. s. | Hopo..... | 11 | 9 | 28.0 | 9.2 | 2.6 | Fsh. | 4 | 16 | 1908 | Charlevoix, Mich..... | Gloucester, Mass. |
| 203945 | | Ga. p. | Hopo..... | 7 | 7 | 45.0 | 11.0 | 1.5 | Pas. | 3 | 20 | 1908 | Carrsville, Ky..... | Paducah, Ky. |
| 211386 | | Ga. s. | Hopo..... | 8 | 6 | 35.8 | 11.3 | 4.7 | Fsh. | 3 | 24 | 1913 | Nonak, Conn..... | Newport, R. I. |
| 212650 | | Ga. s. | Hopo..... | 15 | 9 | 49.3 | 11.2 | 3.1 | Pas. | 1 | 32 | 1915 | Marshfield, Oreg..... | Marshfield, Oreg. |
| 214150 | | Ga. s. | Hopo..... | 19 | 15 | 43.8 | 11.1 | 6.4 | Fsh. | 1 | 20 | 1916 | Port Madison, Wash..... | Seattle, Wash. |
| 215338 | | Ga. s. | Hopo B..... | 19 | 11 | 40.2 | 10.7 | 5.2 | Frt. | 1 | 45 | 1917 | South Portland, Me..... | Portland, Me. |

† Formerly sloop yacht Niantlo.

† Oil engine.

MERCHANT MOTOR VESSELS OF THE UNITED STATES—Continued.

| Official No. | Signal letters. | Rig. | Name of vessel. | Gross tonnage. | Net tonnage. | Length. | Breadth. | Depth. | Service. | Crew. | Indicated horsepower. | When built. | Where built. | Home port (where permanent indent issues). | | |
|--------------|-----------------|--------|--------------------|----------------|--------------|---------|----------|--------|----------|-------|-----------------------|-------------|-----------------------|--|--|--|
| 211195 | LOWD | Ga. y. | Hopewell | 16 | 15 | 51.3 | 11.2 | 6.5 | Yct. | 2 | 40 | 1013 | New York, N. Y. | Detroit, Mich. | | |
| 216087 | | Ga. s. | Hopkins | 34 | 20 | 57.3 | 15.2 | 4.7 | Frt. | 2 | 100 | 1918 | Portsmouth, Va. | Louisville, Ky. | | |
| 212213 | | Ga. y. | Hoqua | 35 | 24 | 59.7 | 13.2 | 3.3 | Yct. | 4 | 180 | 1914 | New York, N. Y. | New York, N. Y. | | |
| 96310 | | Ga. s. | Horatio | 7 | 7 | 25.7 | 12.1 | 3.1 | Oys. | 2 | 10 | 1895 | Cape May, N. J. | Philadelphia, Pa. | | |
| 201751 | | Ga. s. | Hornet | 11 | 7 | 53.0 | 12.0 | 4.5 | Pas. | 1 | | 1905 | Portland, Oreg. | Portland, Oreg. | | |
| 206013 | | Ga. s. | Hornet | 7 | 7 | 48.0 | 10.0 | 2.0 | Pas. | 3 | 20 | 1873 | P. L. A. Co., Ky. | Pittsburgh, Pa. | | |
| 210564 | | Ga. s. | Hornet | 7 | 6 | 38.4 | 9.7 | 3.0 | Frt. | 3 | 20 | 1912 | Georgetown, S. C. | Georgetown, S. C. | | |
| 212398 | | Ga. s. | Hornet | 12 | 10 | 33.4 | 13.3 | 4.2 | Pas. | 1 | 20 | 1911 | Brooklyn, N. Y. | New York, N. Y. | | |
| 216337 | | Ga. s. | Hornet | 8 | 8 | 36.0 | 8.1 | 3.2 | Tow. | 1 | 10 | 1914 | Newport, Ky. | Louisville, Ky. | | |
| 207504 | | Ga. p. | Hornet | 50 | 34 | 99.0 | 11.0 | 6.0 | Yct. | 3 | 1,000 | 1910 | Detroit, Mich. | Detroit, Mich. | | |
| 202836 | | Ga. y. | HORNET II | 60 | 43 | 83.4 | 21.6 | 10.5 | Fsh. | 17 | 45 | 1896 | Bosch, Mass. | Boston, Mass. | | |
| 205876 | | Ga. s. | Horton Corwin, Jr. | 7 | 5 | 39.9 | 7.8 | 6.4 | Pas. | 1 | 35 | 1873 | Edenton, N. C. | Elizabeth City, N. J. | | |
| 96400 | | Ga. s. | Horton | 13 | 11 | 43.8 | 14.2 | 3.5 | Tow. | 2 | | 1873 | Portsmouth, Va. | Norfolk, Va. | | |
| 205317 | | Ga. s. | Howard | 11 | 8 | 50.0 | 11.8 | 3.0 | Fsh. | 7 | 50 | 1873 | Everett, Wash. | Seattle, Wash. | | |
| 203493 | | Ga. s. | Howard D. | 12 | 10 | 46.0 | 14.9 | 3.6 | Frt. | 2 | 20 | 1890 | Patchogue, N. Y. | New York, N. Y. | | |
| 209117 | | Ga. s. | Howard II | 13 | 8 | 47.0 | 12.9 | 3.9 | Oys. | 2 | 20 | 1912 | Ambler, Va. | Reedville, Va. | | |
| 95345 | | Ga. s. | Howard James | 12 | 11 | 32.0 | 12.6 | 4.0 | Oys. | 1 | | 1881 | Patchogue, N. Y. | Perth Amboy, N. J. | | |
| 205935 | | Ga. p. | Hub | 11 | 11 | 60.0 | 9.4 | 2.0 | Tow. | 2 | 24 | 1873 | Tell City, Ind. | Evansville, Ind. | | |
| 207389 | | Ga. s. | Huber | 10 | 10 | 42.0 | 8.2 | 3.0 | Pas. | 1 | | 1910 | Burlington, Iowa | Des Moines, Iowa. | | |
| 207342 | | Ga. s. | Hudle | 20 | 13 | 52.3 | 11.2 | 6.4 | Pas. | 1 | 40 | 1919 | Houston, Tex. | Houston, Tex. | | |
| 212056 | | Ga. s. | Hudson | 30 | 21 | 45.2 | 13.3 | 6.2 | Fsh. | 7 | 27 | 1914 | Poulsbo, Wash. | Seattle, Wash. | | |
| 202046 | | Ga. s. | Hughes Bros. | 12 | 8 | 42.2 | 11.0 | 4.3 | Msc. | 1 | 15 | 1006 | Urbanna, Va. | Cape Charles, Va. | | |
| 207160 | | Ga. s. | Hugo | 14 | 14 | 36.0 | 8.6 | 3.9 | Fsh. | 1 | 18 | 1905 | Two Rivers, Wis. | Milwaukee, Wis. | | |
| 204904 | | Ga. s. | Hukihuki | 14 | 9 | 35.7 | 11.2 | 5.6 | Tow. | 2 | 50 | 1908 | Honolulu, Hawaii | Honolulu, Hawaii. | | |
| 204655 | | Ga. s. | Hulda | 16 | 9 | 48.7 | 11.9 | 3.9 | Fsh. | 2 | | 1907 | Bay City, Mich. | Chicago, Ill. | | |
| 206356 | | Ga. s. | Hulda | 9 | 6 | 31.5 | 9.8 | 4.4 | Pas. | 3 | 14 | 1909 | Tacoma, Wash. | Tacoma, Wash. | | |
| 208861 | | Ga. s. | Hulda | 95 | 81 | 70.0 | 10.2 | 6.0 | Pas. | 3 | 120 | 1911 | Prosper, Oreg. | Astoria, Oreg. | | |
| 204608 | | Ga. s. | Hulda I. | 14 | 10 | 50.0 | 13.3 | 3.2 | Pas. | 1 | 45 | 1907 | Astoria, Oreg. | Pt. Townsend, Wash. | | |
| 205133 | | Ga. s. | Huldah | 9 | 6 | 34.9 | 8.0 | 4.1 | Frt. | 1 | 12 | 1908 | do. | Astoria, Oreg. | | |
| 209729 | | Ga. p. | Hulet | 20 | 8 | 43.4 | 12.4 | 3.0 | Tow. | 2 | 20 | 1912 | Heardstown, Ill. | Peoria, Ill. | | |
| 214255 | | Ga. y. | Hulman | 26 | 23 | 53.8 | 12.5 | 5.5 | Yct. | 1 | 50 | 1916 | New York, N. Y. | Evansville, Ind. | | |
| 96024 | | Ga. s. | Hungarian | 30 | 35 | 56.0 | 20.5 | 4.7 | Frt. | 3 | 10 | 1850 | Port Jefferson, N. Y. | New York, N. Y. | | |
| 201566 | | Ga. s. | Hunter | 8 | 5 | 38.0 | 13.0 | 3.4 | Frt. | 1 | | 1904 | Scottsville, Va. | Norfolk, Va. | | |
| 209467 | | Ga. s. | Hunter | 10 | 6 | 30.5 | 11.6 | 2.4 | Pas. | 1 | 17 | 1911 | Kissimmee, Fla. | Miami, Fla. | | |
| 211189 | | Ga. s. | Huron | 11 | 10 | 31.9 | 11.2 | 4.6 | Pas. | 2 | 18 | 1913 | Newark, N. J. | Newark, N. J. | | |
| 216321 | | Ga. s. | Hurst | 17 | 11 | 57.6 | 12.0 | 3.0 | Msc. | 2 | 140 | 1918 | West Norfolk, Va. | Norfolk, Va. | | |
| 210844 | | Ga. p. | Hush | 11 | 11 | 40.0 | 16.4 | 3.0 | Pas. | 1 | 25 | 1912 | Calro, Ill. | Memphis, Tenn. | | |
| 211732 | | Ga. s. | Husky | 9 | 6 | 34.1 | 10.1 | 5.4 | Pas. | 1 | 30 | 1913 | Los Angeles, Cal. | Los Angeles, Cal. | | |
| 96214 | | Ga. s. | Hustler | 8 | 7 | 31.0 | 12.3 | 3.3 | Fsh. | 2 | | 1893 | Patchogue, N. Y. | Greenport, N. Y. | | |
| 96389 | | Ga. p. | Hustler | 12 | 12 | 29.0 | 10.0 | 2.2 | Msc. | 1 | | 1898 | Nashville, Tenn. | Paducah, Ky. | | |
| 200911 | | Ga. p. | Hustler | 8 | 6 | 45.8 | 11.0 | 1.9 | Pas. | 1 | | 1904 | St. Marys, W. Va. | Cincinnati, Ohio. | | |
| 207078 | | Ga. s. | HUSTLER | 9 | 8 | 30.5 | 10.0 | 3.0 | Frt. | 2 | 30 | 1910 | Grafton, Ill. | Cincinnati, Ohio. | | |
| 208664 | | Ga. s. | Hustler | 10 | 13 | 54.0 | 9.3 | 4.0 | Pas. | 1 | 40 | 1907 | Tynton, Alaska | Cordova, Alaska. | | |
| 211376 | | Ga. s. | Hustler | 9 | 6 | 32.2 | 12.0 | 3.3 | Tow. | 1 | 30 | 1913 | Miami, Fla. | Miami, Fla. | | |
| 212114 | | Ga. p. | Hustler | 18 | 11 | 61.0 | 16.2 | 2.2 | Frt. | 1 | 25 | 1914 | Black Rock, Ark. | St. Louis, Mo. | | |
| 214104 | | Ga. s. | Hustler | 9 | 8 | 33.9 | 9.6 | 2.7 | Frt. | 1 | 20 | 1916 | Forked River, N. J. | Tuckerton, N. J. | | |
| 216414 | | Ga. s. | Hustler | 9 | 6 | 37.9 | 12.2 | 3.7 | Frt. | 1 | 10 | 1916 | Oxford, Md. | Baltimore, Md. | | |
| 204501 | | Ga. p. | Hustling John | 12 | 12 | 39.2 | 8.4 | 2.2 | Tow. | 1 | | 1907 | Evansville, Ind. | Evansville, Ind. | | |
| 201239 | | Ga. y. | Hutoka | 10 | 10 | 43.4 | 14.3 | 5.6 | Yct. | 2 | | 1904 | East Braintree, Mass. | Chicago, Ill. | | |
| 213176 | | Ga. y. | Hyao | 48 | 29 | 61.2 | 14.4 | 7.7 | Yct. | 1 | 70 | 1915 | Chicago, Ill. | Chicago, Ill. | | |
| 96516 | | Ga. s. | Hyacinth | 14 | 5 | 45.0 | 9.2 | 2.0 | Pas. | 1 | | 1900 | Jacksonville, Fla. | Pittsburgh, Pa. | | |
| 212440 | | Ga. s. | Hyack | 11 | 9 | 47.0 | 12.3 | 4.0 | Pas. | 1 | 25 | 1914 | San Diego, Cal. | San Diego, Cal. | | |
| 203412 | | Ga. s. | Hyack | 14 | 7 | 35.0 | 9.7 | 3.7 | Pas. | 1 | | 1906 | Doekton, Wash. | Tacoma, Wash. | | |
| 213124 | | Ga. s. | Hynda | 8 | 5 | 29.3 | 9.6 | 4.0 | Frt. | 2 | 12 | 1915 | Tacoma, Wash. | Do. | | |
| 203069 | | Ga. s. | Hyak | 24 | 17 | 55.8 | 13.1 | 4.1 | Frt. | 1 | 25 | 1907 | Astoria, Oreg. | Ketchikan, Alaska. | | |
| 209833 | | Ga. s. | Hyak | 15 | 10 | 30.5 | 12.0 | 5.2 | Fsh. | 2 | 60 | 1912 | Seattle, Wash. | Seattle, Wash. | | |
| 208380 | | Ga. s. | Hydah | 31 | 21 | 57.0 | 16.0 | 5.7 | Pas. | 2 | 65 | 1911 | Doekton, Wash. | Tacoma, Wash. | | |
| 209855 | | Ga. s. | Hydra | 20 | 18 | 47.7 | 13.3 | 5.2 | Fsh. | 2 | 30 | 1912 | Seattle, Wash. | Seattle, Wash. | | |
| 210670 | | Ga. s. | Hyrandale | 15 | 10 | 40.4 | 11.5 | 4.4 | Pas. | 1 | 35 | 1913 | Chicago, Ill. | Chicago, Ill. | | |
| K. | | | | | | | | | | | | | | | | |
| 106633 | | Ga. s. | I Wonder | 10 | 10 | 65.0 | 10.2 | 4.2 | Pas. | 3 | | 1897 | Alexandria Bay, N. Y. | Cape Vincent, N. Y. | | |
| 100216 | | Ga. s. | I. O. Covert | 13 | 12 | 39.0 | 15.0 | 4.0 | Frt. | 1 | | 1878 | Norfolk, Va. | Norfolk, Va. | | |
| 100790 | | Ga. s. | I. G. Adams | 7 | 6 | 33.1 | 12.5 | 3.0 | Frt. | 1 | | 1902 | Pleasantville, N. J. | Philadelphia, Pa. | | |
| 100516 | | Ga. s. | I. T. Baker | 7 | 7 | 29.3 | 12.0 | 3.0 | Fsh. | 1 | 10 | 1891 | East Moriches, N. Y. | Patchogue, N. Y. | | |
| 205710 | | Ga. p. | Iada | 13 | 11 | 59.4 | 14.0 | 2.6 | Pas. | 1 | 30 | 1903 | Marion, Ohio | Cincinnati, Ohio. | | |
| 204895 | | Ga. s. | Ibis | 21 | 17 | 45.6 | 15.6 | 3.7 | Frt. | 1 | | 1903 | Anona, Fla. | Tampa, Fla. | | |
| 210832 | | Ga. y. | Ibsen | 64 | 43 | 66.0 | 16.7 | 8.1 | Yct. | 3 | 60 | 1912 | Camden, N. J. | New York, N. Y. | | |
| 209107 | | Ga. s. | Ibsen | 16 | 15 | 35.0 | 10.0 | 5.2 | Fsh. | 2 | 28 | 1911 | Charlevoix, Mich. | Port Huron, Mich. | | |
| 213406 | | Ga. s. | Ibsen | 20 | 16 | 42.0 | 12.3 | 5.7 | Fsh. | 5 | 27 | 1915 | Seattle, Wash. | Seattle, Wash. | | |
| 100725 | | Ga. s. | Iceland | 10 | 8 | 33.7 | 12.2 | 5.0 | Fsh. | 4 | | 1901 | Bremen, Mo. | Portland, Me. | | |

1 Formerly ga. y. Mauwehu.

MERCHANT MOTOR VESSELS OF THE UNITED STATES—Continued.

| Official No. | Signal letters. | Rfg. | Name of vessel. | Gross tonnage. | Net tonnage. | Length. | Breadth. | Depth. | Service. | Crew. | Indicated horsepower. | When built. | Where built. | Home port (where permanent ment issues). |
|--------------|-----------------|--------|----------------------|----------------|--------------|--------------|--------------|--------------|----------|-------|-----------------------|-------------|------------------------|--|
| | | | | | | <i>Feet.</i> | <i>Feet.</i> | <i>Feet.</i> | | | | | | |
| 212071 | | Ga. s. | Icthus..... | 12 | 12 | 30.8 | 10.6 | 3.8 | Pas. | 1 | 40 | 1014 | Miami, Fla. | Miami, Fla. |
| 100290 | | Ga. s. | Ida..... | 8 | 7 | 43.2 | 12.0 | 3.1 | Frt. | 2 | 8 | 1881 | Rock Hill, Md. | Baltimore, Md. |
| 100789 | | Ga. s. | Ida..... | 9 | 7 | 39.2 | 11.6 | 4.5 | Fsh. | 4 | | 1903 | Erlo, Pa. | Erlo, Pa. |
| 203050 | | Ga. s. | Ida..... | 12 | 11 | 30.8 | 10.8 | 3.3 | Fsh. | 2 | | 1907 | Milwaukee, Wis. | Milwaukee, Wis. |
| 204418 | | Ga. s. | Ida..... | 10 | 8 | 31.0 | 9.0 | 3.8 | Fsh. | 1 | | 1907 | Grand Haven, Mich. | Grand Haven, Mich. |
| 208778 | | Ga. p. | Ida..... | 31 | 31 | 60.2 | 15.4 | 3.6 | Fer. | 2 | 25 | 1911 | Pembina, N. Dak. | Pembina, N. Dak. |
| 210332 | | Ga. p. | Ida..... | 7 | 7 | 59.7 | 14.7 | 2.7 | Pas. | 3 | 15 | 1912 | Mobile, Ala. | Mobile, Ala. |
| 210980 | | Ga. s. | Ida..... | 9 | 8 | 27.4 | 8.5 | 3.7 | Pas. | 2 | 8 | 1909 | Little Swanick, Wis. | Milwaukee, Wis. |
| 213335 | | Ga. s. | Ida..... | 7 | 6 | 30.4 | 8.8 | 3.0 | Fsh. | 1 | 16 | 1915 | Choboygan, Mich. | Grand Haven, Mich. |
| 213360 | | Ga. s. | Ida..... | 13 | 11 | 32.4 | 10.7 | 4.6 | Fsh. | 4 | 12 | 1915 | Seattle, Wash. | Seattle, Wash. |
| 213368 | | Ga. s. | Ida..... | 11 | 10 | 35.3 | 10.0 | 3.3 | Pas. | 1 | 15 | 1915 | East Providence, R. I. | Providence, R. I. |
| 215392 | | Ga. s. | Ida..... | 8 | 7 | 31.1 | 11.6 | 3.0 | Pas. | 1 | 16 | 1911 | New York, N. Y. | New York, N. Y. |
| 211765 | | Ga. s. | Ida Bell..... | 6 | 5 | 34.4 | 11.0 | 2.7 | Frt. | 2 | 14 | 1913 | Mt. Pleasant, S. C. | New York, N. Y. |
| 100064 | | Ga. s. | Ida Bello..... | 6 | 5 | 29.8 | 12.2 | 2.8 | Oys. | 2 | | 1898 | Peachtree, N. Y. | Stonington, Mo. |
| 200407 | | Ga. s. | Ida C..... | 11 | 7 | 31.0 | 12.2 | 5.7 | Fsh. | 1 | | 1904 | Orlando, Me. | Castine, Me. |
| 212189 | | Ga. s. | Ida Chaso..... | 6 | 5 | 33.6 | 13.4 | 3.3 | Frt. | 1 | | 1896 | Bath, Me. | Galveston, Tex. |
| 100703 | | Ga. s. | Ida Del..... | 10 | 10 | 39.0 | 11.8 | 3.9 | Frt. | 1 | | 1900 | Old River, Tex. | San Francisco, Cal. |
| 100575 | | Ga. s. | Ida Etta..... | 69 | 65 | 82.6 | 20.6 | 8.9 | Frt. | 7 | 35 | 1894 | Wash. D. C. | Somers Point, N. J. |
| 204891 | | Ga. s. | Ida F..... | 10 | 10 | 32.2 | 11.5 | 3.1 | Pas. | 1 | 12 | 1907 | Charlot, N. Y. | Jacksonville, Fla. |
| 207530 | | Ga. s. | Ida F..... | 7 | 6 | 33.0 | 12.1 | 2.5 | Pas. | 1 | 9 | 1895 | Chapin, Fla. | Providence, R. I. |
| 100500 | | Ga. s. | Ida Frances..... | 9 | 7 | 20.4 | 12.0 | 4.0 | Pas. | 1 | 8 | 1889 | Ward, R. I. | New York, N. Y. |
| 100138 | | Ga. s. | Ida Frank..... | 18 | 18 | 32.2 | 12.9 | 4.2 | Oys. | 6 | 20 | 1912 | Seattle, Wash. | Seattle, Wash. |
| 210859 | | Ga. s. | Ida K..... | 18 | 18 | 31.3 | 8.3 | 3.5 | Pas. | 1 | 20 | 1900 | Orlando, Mich. | Grand Haven, Mich. |
| 209105 | | Ga. s. | Ida L..... | 21 | 19 | 35.3 | 12.0 | 5.0 | Pas. | 1 | 40 | 1912 | | Do. |
| 210012 | | Ga. s. | Ida L. H..... | 10 | 9 | 35.1 | 12.8 | 2.8 | Frt. | 1 | 10 | 1900 | Bellport, N. Y. | Patchogue, N. Y. |
| 100121 | | Ga. s. | Ida M..... | 10 | 7 | 37.2 | 11.1 | 3.3 | Oys. | 3 | | 1874 | Northport, N. Y. | Bridgeport, Conn. |
| 100134 | | Ga. s. | Ida May..... | 11 | 14 | 32.0 | 11.0 | 3.4 | Mso. | 2 | | 1888 | Morhead City, N. C. | Beaufort, N. C. |
| 100398 | | Ga. s. | Ida May..... | 7 | 6 | 28.2 | 10.4 | 4.4 | Fsh. | 1 | | 1900 | Bristol, Me. | Rockland, Me. |
| 100705 | | Ga. s. | Ida May..... | 5 | 5 | 23.3 | 11.3 | 3.0 | Frt. | 1 | | 1900 | Orlando, Me. | Vineyard Haven, Mass. |
| 100701 | | Ga. s. | Ida May..... | 32 | 21 | 58.0 | 15.6 | 6.6 | Frt. | 4 | | 1903 | Seattle, Wash. | Honolulu, Hawaii. |
| 205698 | | Ga. s. | Ida May..... | 62 | 42 | 73.0 | 18.0 | 6.0 | Fsh. | 11 | 75 | 1908 | T. A. W. Wash. | Astoria, Ore. |
| 207113 | | Ga. s. | Ida May..... | 6 | 5 | 29.8 | 10.0 | 2.0 | Pas. | 1 | 7 | 1897 | Mt. Pleasant, Fla. | St. Augustine, Fla. |
| 210230 | | Ga. y. | Ida May..... | 79 | 50 | 90.0 | 16.8 | 8.2 | Yet. | 6 | 500 | 1904 | Bayona, S. J. | Ogdensburg, N. Y. |
| 213177 | | Ga. s. | Ida May..... | 5 | 5 | 28.2 | 12.2 | 2.7 | Frt. | 2 | 10 | 1915 | Mount Pleasant, S. C. | Charleston, S. C. |
| 100778 | | Ga. s. | Ida Men..... | 6 | 5 | 27.0 | 10.8 | 4.4 | Fsh. | 1 | | 1902 | Culter, Me. | Machias, Me. |
| 200270 | | Ga. s. | Ida Mildred..... | 6 | 6 | 20.0 | 12.0 | 3.8 | Fsh. | 1 | 8 | 1901 | Orlando, Mass. | Barnstable, Mass. |
| 208902 | | Ga. s. | Ida N..... | 31 | 21 | 45.0 | 13.5 | 7.0 | Fsh. | 8 | 40 | 1912 | Seattle, Wash. | Seattle, Wash. |
| 100437 | | Ga. s. | Ida Newcombe..... | 7 | 5 | 39.3 | 11.5 | 3.0 | Frt. | 1 | | 1883 | Newark, N. J. | St. Anthony, N. J. |
| 200001 | | Ga. p. | Ida S..... | 9 | 6 | 45.0 | 10.0 | 2.5 | Pas. | 1 | | 1933 | Channah, O. D. | Pittsfield, Pa. |
| 211481 | | Ga. y. | Ida S..... | 29 | 17 | 59.1 | 12.8 | 6.0 | Yet. | 1 | 40 | 1913 | S. D. S. Cal. | San Francisco, Cal. |
| 213213 | | Ga. s. | Ida T..... | 6 | 6 | 29.8 | 0.3 | 3.6 | Fsh. | 2 | 15 | 1915 | Peshigo, Wis. | Milwaukee, Wis. |
| 100075 | | Ga. s. | Ida Y..... | 18 | 11 | 41.2 | 11.2 | 3.0 | Tow. | 1 | 18 | 1890 | Juniata, N. Y. | Washington, N. C. |
| 100362 | | Ga. s. | Ida F. Hosman..... | 8 | 7 | 36.0 | 13.8 | 3.8 | Frt. | 2 | 10 | 1884 | Peabody, Me. | Annapolis, Md. |
| 100151 | | Ga. s. | Ida L. Miller..... | 30 | 20 | 51.2 | 17.2 | 6.5 | Fsh. | 8 | 36 | 1889 | Keokuk, Mo. | Fernandina, Fla. |
| 100570 | | Ga. s. | Ida M. Prout..... | 6 | 6 | 20.3 | 13.2 | 3.0 | Pas. | 1 | 7 | 1893 | Patchogue, N. Y. | Patchogue, N. Y. |
| 100338 | | Ga. s. | Ida V. Seward..... | 10 | 9 | 41.2 | 11.0 | 3.1 | Frt. | 2 | | 1883 | Camden, N. J. | Norfolk, Va. |
| 100055 | | Ga. s. | Ida Bell Lounds..... | 11 | 13 | 43.7 | 15.1 | 3.8 | Tow. | 2 | | 1898 | Patchogue, N. Y. | Koy West, Fla. |
| 201021 | | Ga. s. | Ida and Frances..... | 11 | 7 | 31.8 | 11.5 | 5.8 | Fsh. | 2 | | 1907 | Friendship, Mo. | Vinalhaven, Mo. |
| 100389 | | Ga. s. | Ida and Lula..... | 10 | 9 | 48.0 | 12.5 | 3.5 | Frt. | 2 | | 1885 | St. Louis, Mo. | Reedville, Va. |
| 201061 | KWBT | Ga. y. | Idaho..... | 21 | 24 | 59.3 | 12.0 | 5.5 | Yet. | 3 | 25 | 1907 | Marblehead, Mass. | Philadelphia, Pa. |
| 210812 | LCRW | Ga. s. | Idaho..... | 70 | 52 | 78.3 | 10.4 | 0.2 | Fsh. | 10 | 100 | 1912 | Seattle, Wash. | Seattle, Wash. |
| 205114 | | Ga. s. | Idalls..... | 40 | 32 | 67.7 | 14.2 | 6.7 | Yet. | 2 | 50 | 1908 | New York, N. Y. | New York, N. Y. |
| 209200 | | Ga. s. | Idell..... | 15 | 12 | 51.5 | 14.0 | 3.2 | Pas. | 1 | 21 | 1911 | Covo, Tex. | Galveston, Tex. |
| 215562 | | Ga. s. | Idell..... | 11 | 10 | 28.2 | 13.0 | 3.6 | Pas. | 2 | 20 | | | Fall River, Mass. |
| 100561 | | Ga. s. | Ideal..... | 6 | 6 | 30.7 | 13.5 | 3.0 | Mso. | 1 | | 1890 | Glenwood, N. Y. | New York, N. Y. |
| 100040 | | Ga. s. | Ideal..... | 11 | 7 | 36.7 | 12.1 | 3.7 | Frt. | 2 | 25 | 1894 | Bridgeport, Conn. | Providence, R. I. |
| 202100 | | Ga. s. | Ideal..... | 8 | 8 | 33.0 | 8.8 | 3.5 | Frt. | 1 | 16 | 1905 | Wareham, Mass. | Fall River, Mass. |
| 212107 | LDNM | Ga. y. | Ideal..... | 52 | 35 | 75.8 | 13.8 | 6.3 | Yet. | 4 | 125 | 1911 | Bayonne, N. J. | Philadelphia, Pa. |
| 100064 | | Ga. s. | Ideal..... | 7 | 6 | 36.3 | 12.7 | 3.4 | Frt. | 1 | | 1898 | Double Bayou, Tex. | Galveston, Tex. |
| 100270 | | Ga. s. | Ideal..... | 15 | 11 | 55.0 | 8.8 | 5.5 | Tow. | 3 | | 1881 | Bristol, R. I. | Boston, Mass. |
| 201083 | | Ga. s. | Ideal..... | 9 | 9 | 32.0 | 13.7 | 3.7 | Frt. | 1 | | 1903 | New York, N. Y. | New York, N. Y. |
| 210103 | | Ga. y. | Ideal..... | 19 | 16 | 53.0 | 10.0 | 4.2 | Yet. | 2 | 40 | 1912 | Clayton, N. Y. | Capo Vincent, N. Y. |
| 203320 | | Ga. s. | Ideal..... | 9 | 9 | 38.0 | 10.0 | 2.8 | Pas. | 1 | 10 | 1905 | Camden, N. J. | Baltimore, Md. |
| 100005 | | Ga. s. | Idle Timo..... | 8 | 6 | 38.3 | 13.5 | 3.5 | Oys. | 1 | | 1895 | Crisfield, Md. | Newport News, Va. |
| 210521 | | Ga. s. | Idler..... | 7 | 6 | 30.1 | 7.7 | 3.0 | Pas. | 2 | 21 | 1912 | Alton, Ill. | St. Louis, Mo. |
| 211931 | | Ga. p. | Idler..... | 62 | 62 | 61.2 | 16.5 | 2.0 | Pas. | 1 | | 1913 | Little Rock, Ark. | Do. |
| 211740 | | Ga. y. | Idler..... | 16 | 9 | 55.5 | 13.1 | 3.4 | Pas. | 2 | 25 | 1917 | Albany, Ga. | Savannah, Ga. |
| 216072 | | Ga. y. | Idler..... | 19 | 16 | 41.8 | 13.3 | 5.0 | Yet. | 0 | 35 | 1914 | South Brooklyn, N. Y. | New Haven, Conn. |
| 100111 | | Ga. s. | Idlowell..... | 13 | 11 | 36.3 | 13.8 | 4.9 | Pas. | 1 | | 1885 | Double Bayou, Tex. | Galveston, Tex. |
| 100792 | | Ga. s. | Idlowell..... | 10 | 7 | 33.5 | 11.2 | 0.0 | Fsh. | 1 | | 1903 | Brown, Mo. | Portland, Me. |
| 209857 | | Ga. s. | Idlowell..... | 6 | 6 | 30.1 | 10.0 | 4.5 | Pas. | 1 | 35 | 1935 | Stockton, Cal. | San Francisco, Cal. |
| 214812 | | Ga. p. | Idlowell..... | 15 | 15 | 39.8 | 10.0 | 2.1 | Tow. | 1 | 20 | 1917 | Pocahontas, Ark. | St. Louis, Mo. |

† Rebuilt, 1915.

† Sold Allen Apr. 5, 1915.

‡ Abandoned Mar. 31, 1918.

| Oil engine.

¶ Rebuilt, 1903.

MERCHANT MOTOR VESSELS OF THE UNITED STATES—Continued.

| Official No. | Signal letters. | Rig. | Name of vessel. | Gross tonnage. | Net tonnage. | Length. | Breadth. | Depth. | Service. | Crew. | Indicated horsepower. | When built. | Where built. | Home port (where permanent document issues). |
|--------------|-----------------|--------|---------------------|----------------|--------------|---------|----------|--------|----------|-------|-----------------------|-------------|-----------------------|--|
| | | | | | | | | | | | | | | |
| 201722 | | Ga. s. | Iduma | 11 | 5 | 43.6 | 16.9 | 3.0 | Mso. | 3 | 1005 | 1905 | Ocean Springs, Miss. | Morgan City, La. |
| 206181 | | Ga. y. | Idyl Wildo. | 16 | 8 | 57.0 | 11.8 | 3.4 | Yct. | 1 | 20 | 1909 | Sharptown, Md. | Washington, D. C. |
| 211471 | | Ga. s. | Idyllease | 10 | 7 | 41.8 | 11.0 | 3.6 | Pas. | 4 | 20 | 1913 | Grand Chenier, La. | Morgan City, La. |
| 214076 | | Ga. y. | Idyllease | 34 | 29 | 63.7 | 13.8 | 6.8 | Yct. | 2 | 50 | 1916 | New York, N. Y. | New York, N. Y. |
| 214999 | | Ga. s. | Igloo | 17 | 14 | 43.6 | 12.1 | 4.5 | Mso. | 2 | 25 | 1917 | Bollingham, Wash. | Seattle, Wash. |
| 100580 | | Ga. s. | Ignatius Enos. | 13 | 12 | 41.2 | 14.1 | 5.5 | Cod. | 0 | 24 | 1894 | Essex, Mass. | Provincetown, Mass. |
| 213339 | | Ga. s. | Ikaros | 22 | 18 | 40.9 | 13.2 | 5.7 | Fsh. | 0 | 20 | 1915 | Seattle, Wash. | Tacoma, Wash. |
| 214084 | | Ga. s. | Ikaros II. | 32 | 21 | 52.6 | 14.4 | 6.5 | Fsh. | 7 | 40 | 1910 | Olg Harbor, Wash. | Seattle, Wash. |
| 100742 | | Ga. s. | Ileone | 10 | 9 | 35.0 | 9.3 | 3.7 | Pas. | 2 | 2 | 1901 | Beverly, Mass. | Salem, Mass. |
| 200851 | | Ga. s. | Illinois | 14 | 11 | 47.0 | 12.0 | 5.6 | Pas. | 0 | 0 | 1904 | Mantowoc, Wis. | Chicago, Ill. |
| 206148 | | Ga. y. | Illinois | 25 | 17 | 46.4 | 12.3 | 3.3 | Yct. | 2 | 2 | 1908 | Palatka, Fla. | Jacksonville, Fla. |
| 206698 | | Ga. s. | Illinois | 13 | 38 | 63.1 | 13.2 | 6.7 | Mso. | 3 | 120 | 1909 | Oshkosh, Wis. | Chicago, Ill. |
| 208115 | | Ga. s. | Illinois | 42 | 12 | 34.0 | 11.0 | 4.6 | Fsh. | 4 | 30 | 1910 | Mantowoc, Wis. | Do. |
| 213295 | | Ga. s. | Illinois | 23 | 19 | 47.0 | 13.4 | 6.2 | Fsh. | 7 | 35 | 1915 | Tacoma, Wash. | Seattle, Wash. |
| 211470 | | Ga. s. | Illinois | 0 | 8 | 34.2 | 8.8 | 3.0 | Pas. | 1 | 10 | 1913 | St. Petersburg, Fla. | Tampa, Fla. |
| 207825 | | Ga. s. | Illinois Central | 12 | 8 | 35.0 | 10.8 | 4.3 | Tow. | 2 | 25 | 1910 | Chicago, Ill. | Chicago, Ill. |
| 202135 | | Ga. y. | Illino | 12 | 10 | 44.1 | 8.7 | 4.0 | Pas. | 3 | 18 | 1905 | Alton, Ill. | St. Louis, Mo. |
| 213558 | | Ga. s. | ILLMO | 9 | 7 | 31.0 | 7.2 | 3.0 | Pas. | 1 | 9 | 1914 | East St. Louis, Ill. | Do. |
| 202223 | | Ga. y. | Ile III. | 22 | 15 | 59.2 | 12.4 | 5.0 | Yct. | 2 | 110 | 1905 | Baltimore, Md. | Wilmington, Del. |
| 100514 | | Ga. s. | Ilwaco | 74 | 68 | 90.0 | 17.0 | 6.0 | Fsh. | 2 | 80 | 1891 | Portland, Ore. | Seattle, Wash. |
| 208391 | | Ga. s. | Ilys | 10 | 7 | 39.2 | 10.2 | 5.0 | Pas. | 1 | 25 | 1911 | Berkley, Va. | Norfolk, Va. |
| 206077 | | Ga. s. | Inarta | 7 | 5 | 34.4 | 10.2 | 3.9 | Fsh. | 1 | 12 | 1000 | Juneau, Alaska. | Juneau, Alaska. |
| 200510 | | Ga. s. | Imogen | 15 | 12 | 61.0 | 12.0 | 4.0 | Frt. | 3 | 20 | 1903 | Mount Pleasant, S. C. | Beaufort, S. C. |
| 215324 | | Ga. y. | Imova | 22 | 15 | 52.8 | 11.5 | 5.1 | Yct. | 2 | 130 | 1917 | Boston, Mass. | Boston, Mass. |
| 200873 | | Ga. s. | Imp. | 8 | 5 | 36.1 | 9.1 | 4.0 | Pas. | 1 | 1 | 1903 | Richardson, Wash. | Seattle, Wash. |
| 208499 | | Ga. s. | Imp. | 14 | 11 | 37.8 | 11.0 | 4.6 | Mso. | 2 | 30 | 1911 | Terminal Island, Cal. | Los Angeles, Cal. |
| 210046 | | Ga. s. | Imp. | 17 | 11 | 46.6 | 12.5 | 3.0 | Pas. | 2 | 25 | 1912 | Gulf City, Fla. | Tampa, Fla. |
| 215685 | | Ga. s. | Imp. | 6 | 5 | 26.0 | 9.0 | 2.8 | Fsh. | 1 | 14 | 1901 | Northport, Mich. | Grand Haven, Mich. |
| 100224 | | Ga. y. | Imperial | 10 | 18 | 40.8 | 15.8 | 5.5 | Yct. | 1 | 1878 | 1878 | Brooklyn, N. Y. | Bridgeport, Conn. |
| 205337 | | Ga. s. | Imperial | 15 | 10 | 47.0 | 12.6 | 4.5 | Frt. | 1 | 50 | 1908 | Oakland, Cal. | San Francisco, Cal. |
| 208357 | | Ga. s. | Imperial | 27 | 19 | 54.4 | 11.5 | 5.6 | Pas. | 2 | 40 | 1909 | Seattle, Wash. | Seattle, Wash. |
| 206712 | | Ga. s. | Imperial | 13 | 11 | 34.9 | 10.0 | 3.9 | Pas. | 2 | 28 | 1909 | San Diego, Cal. | San Diego, Cal. |
| 206922 | | Ga. s. | Imperial | 23 | 15 | 47.0 | 12.8 | 4.8 | Frt. | 3 | 40 | 1909 | Utsalady, Wash. | Pt. Townsend, Wash. |
| 209860 | | Ga. s. | Imperial | 18 | 12 | 42.5 | 13.1 | 4.8 | Fsh. | 1 | 30 | 1912 | Tacoma, Wash. | Juneau, Alaska. |
| 212207 | | Ga. s. | Imperial | 10 | 0 | 39.3 | 9.2 | 3.6 | Pas. | 1 | 21 | 1909 | Cromanton, Fla. | Tampa, Fla. |
| 212356 | | Ga. s. | Imperial | 22 | 15 | 51.2 | 15.0 | 4.9 | Pas. | 1 | 100 | 1914 | Los Angeles, Cal. | Los Angeles, Cal. |
| 214899 | | Ga. s. | Imperial | 30 | 23 | 46.6 | 14.6 | 6.7 | Fsh. | 7 | 45 | 1917 | Tacoma, Wash. | Seattle, Wash. |
| 214828 | | Ga. s. | Ina | 17 | 10 | 47.0 | 11.4 | 4.5 | Tow. | 2 | 85 | 1918 | Cedar Bayou, Tex. | Houston, Tex. |
| 215373 | LHNR | Ga. s. | Inca | 28 | 23 | 60.0 | 11.2 | 5.8 | Yct. | 2 | 200 | 1917 | Bristol, R. I. | Marblehead, Mass. |
| 213942 | | Ga. s. | INCO No. 1. | 1,473 | 1,400 | 240.0 | 42.0 | 0.2 | Frt. | 12 | 350 | 1910 | Jeffersonville, Ind. | St. Louis, Mo. |
| 100766 | | Ga. s. | Independence | 13 | 9 | 38.7 | 13.1 | 3.8 | Pas. | 1 | 1002 | 1902 | Willapa, Wash. | San Francisco, Cal. |
| 200769 | | Ga. s. | Independence | 13 | 12 | 53.5 | 9.0 | 3.0 | Pas. | 2 | 40 | 1904 | Independence, Ore. | Portland, Ore. |
| 215135 | | Ga. s. | Independence | 12 | 8 | 50.0 | 11.5 | 3.7 | Mso. | 1 | 25 | 1917 | Astoria, Ore. | Astoria, Ore. |
| 215859 | | Ga. s. | Independence | 34 | 28 | 62.3 | 15.3 | 6.7 | Frt. | 7 | 20 | 1917 | Bristol, R. I. | Marblehead, Mass. |
| 208387 | | Ga. s. | Independence II. | 13 | 0 | 39.0 | 10.8 | 4.4 | Fsh. | 5 | 1009 | 1909 | Gloucester, Mass. | Gloucester, Mass. |
| 207425 | | Ga. s. | Independence No. 2. | 15 | 10 | 54.0 | 13.2 | 3.0 | Frt. | 1 | 50 | 1910 | Astoria, Ore. | Astoria, Ore. |
| 100634 | | Ga. s. | Independent | 11 | 10 | 36.4 | 14.0 | 6.0 | Frt. | 2 | 1897 | 1897 | South Portland, Mo. | Machias, Mo. |
| 127542 | | Ga. s. | Independent | 18 | 17 | 54.0 | 11.2 | 5.0 | Frt. | 2 | 1901 | 1901 | Alexandria Bay, N. Y. | Cape Vincent, N. Y. |
| 201885 | | Ga. s. | Independent | 11 | 10 | 47.7 | 12.5 | 4.3 | Tov. | 1 | 20 | 1905 | Vallejo, Cal. | Seattle, Wash. |
| 205500 | | Ga. s. | Independent | 29 | 15 | 59.0 | 10.8 | 0.2 | Fsh. | 2 | 24 | 1908 | East Machias, Mo. | Eastport, Mo. |
| 208782 | | Ga. s. | Independent | 17 | 11 | 40.7 | 13.0 | 4.5 | Fsh. | 6 | 20 | 1911 | Dookton, Wash. | Juneau, Alaska. |
| 212206 | | Ga. s. | Independent | 19 | 7 | 45.8 | 8.8 | 3.3 | Pas. | 1 | 45 | 1912 | St. Andrew, Fla. | Tampa, Fla. |
| 213875 | | Ga. s. | Independent | 14 | 13 | 32.0 | 10.0 | 4.1 | Frt. | 2 | 24 | 1915 | Green Bay, Wis. | Milwaukee, Wis. |
| 100697 | | Ga. s. | Index | 19 | 12 | 53.0 | 10.7 | 3.0 | Frt. | 2 | 1000 | 1900 | Smyrna, N. O. | Norfolk, Va. |
| 100773 | | Ga. s. | India | 0 | 6 | 43.0 | 11.6 | 2.4 | Mso. | 1 | 1002 | 1902 | Morhead City, N. C. | Beaufort, N. C. |
| 205352 | | Ga. p. | Indian | 13 | 10 | 61.2 | 12.0 | 2.2 | Tow. | 1 | 20 | 1908 | Marlotta, Ohio. | Pittsburgh, Pa. |
| 211331 | | Ga. s. | Indian | 14 | 13 | 40.4 | 11.9 | 5.7 | Pas. | 0 | 40 | 1913 | Winthrop, Mass. | Boston, Mass. |
| 211435 | LFGQ | Ga. y. | Indian | 02 | 02 | 92.5 | 16.3 | 7.7 | Yct. | 4 | 120 | 1913 | New York, N. Y. | New York, N. Y. |
| 206213 | | Ga. s. | Indian River | 12 | 11 | 55.5 | 18.8 | 2.6 | Pas. | 1 | 40 | 1909 | Tropic, Fla. | St. Augustine, Fla. |
| 100703 | | Ga. s. | Indiana | 0 | 6 | 33.0 | 9.1 | 3.1 | Mso. | 1 | 8 | 1902 | Atlantic City, N. J. | Philadelphia, Pa. |
| 202107 | | Ga. s. | Indiana | 8 | 5 | 42.0 | 9.0 | 3.3 | Fsh. | 1 | 1005 | 1905 | South Seattle, Wash. | Juneau, Alaska. |
| 214042 | | Ga. s. | Indiana | 31 | 24 | 61.8 | 14.7 | 6.3 | Fsh. | 7 | 40 | 1917 | Tacoma, Wash. | Seattle, Wash. |
| 100710 | | Ga. y. | Indra | 23 | 23 | 72.0 | 15.0 | 8.0 | Yct. | 3 | 1900 | 1900 | South Boston, Mass. | Fall River, Mass. |
| 210740 | | Ga. s. | Inceda | 7 | 6 | 30.0 | 9.3 | 3.5 | Pas. | 2 | 35 | 1910 | Houston, Tex. | Houston, Tex. |
| 100396 | | Ga. s. | Inoz | 7 | 6 | 20.0 | 11.0 | 4.0 | Mso. | 1 | 1830 | 1830 | Osterville, Mass. | New Bedford, Mass. |
| 100737 | | Ga. s. | Inoz | 10 | 13 | 40.7 | 11.0 | 3.9 | Frt. | 4 | 1001 | 1901 | Fall River, Mass. | Newport, R. I. |
| 100178 | | Ga. s. | Inoz | 25 | 13 | 67.0 | 17.0 | 5.0 | Ovs. | 3 | 1890 | 1890 | Madison, Md. | Norfolk, Va. |
| 205829 | | Ga. s. | Inoz | 0 | 6 | 21.8 | 11.7 | 4.0 | Fsh. | 1 | 9 | 1908 | Chatham, Mass. | Harnstable, Mass. |
| 207796 | | Ga. s. | Inoz | 10 | 5 | 39.0 | 8.9 | 3.0 | Pas. | 2 | 18 | 1909 | Orlando, Md. | Grisfield, Md. |
| 215713 | | Ga. s. | Inoz | 18 | 8 | 46.0 | 14.0 | 5.1 | Fsh. | 3 | 40 | 1917 | Friendship, Mo. | Vineyard Haven, Mass. |
| 215043 | | Ga. s. | Intallible | 28 | 10 | 60.0 | 14.2 | 6.8 | Tow. | 2 | 125 | 1917 | Los Angeles, Cal. | Wilmington, Del. |

† Formerly st. s. Capt. Davo Wagoner.

† Oil engine.

† Quadruple screw.

MERCHANT MOTOR VESSELS OF THE UNITED STATES—Continued.

| Official No. | Signal letters. | Rtg. | Name of vessel. | Gross tonnage. | Net tonnage. | Length. | Breadth. | Depth. | Service. | Crew. | Indicated horsepower. | When built. | Where built. | Home port (where permanent issues). |
|--------------|-----------------|--------|----------------------|----------------|--------------|---------|----------|--------|----------|-------|-----------------------|-------------|----------------------|-------------------------------------|
| | | | | | | Feet. | Feet. | Feet. | | | | | | |
| 100560 | | Ga. s. | Infanta..... | 20 | 11 | 58.0 | 16.4 | 4.0 | Pol. | 3 | 18 | 1893 | Madison, Md. | Philadelphia, Pa. |
| 211305 | | Ga. s. | Inga..... | 27 | 19 | 48.0 | 14.0 | 5.2 | Frt. | 2 | 40 | 1913 | Seattle, Wash. | Seattle, Wash. |
| 275111 | | Ga. s. | Ingrid II..... | 8 | 7 | 28.0 | 8.5 | 3.1 | Fsh. | 1 | 15 | 1916 | St. James, Mich. | Milwaukee, Wis. |
| 207102 | | Ga. y. | Inla 2nd..... | 36 | 22 | 57.0 | 17.0 | 4.8 | Yct. | 4 | 30 | 1910 | Pocomoke City, Md. | New York, N. Y. |
| 216178 | LMDP | Ga. y. | Inkosi..... | 25 | 14 | 63.8 | 10.9 | 3.8 | Yct. | 3 | 250 | 1918 | West Mystic, Conn. | New London, Conn. |
| 100679 | | Ga. s. | Inner Beach..... | 8 | 0 | 30.1 | 12.1 | 3.0 | Mso. | 1 | | 1899 | East Rockaway, N. Y. | Patchogue, N. Y. |
| 205917 | | Ga. s. | INQUIRER..... | 18 | 15 | 89.0 | 17.8 | 4.3 | Pas. | 4 | 75 | 1908 | Owensboro, Ky. | Evansville, Ind. |
| 216230 | LHJR | Ga. y. | Inquirer..... | 25 | 17 | 59.8 | 11.5 | 5.3 | Yct. | 1 | | 1917 | Camden, N. J. | Philadelphia, Pa. |
| 206318 | LDDF | Ga. y. | Insep..... | 20 | 20 | 55.2 | 12.4 | 5.4 | Yct. | 2 | | 1909 | Greenport, N. Y. | Cincinnati, Ohio. |
| 206191 | | Ga. y. | Inspector..... | 46 | 31 | 79.8 | 13.7 | 6.9 | Yct. | 3 | 200 | 1909 | New York, N. Y. | Albany, N. Y. |
| 210159 | | Ga. s. | Inspector..... | 18 | 15 | 39.1 | 12.5 | 4.0 | Oys. | 2 | 16 | 1912 | Camden, N. J. | Philadelphia, Pa. |
| 214814 | | Ga. s. | Intarlaken..... | 15 | 10 | 47.0 | 11.3 | 5.7 | Tow. | 1 | 45 | 1917 | Seattle, Wash. | Seattle, Wash. |
| 200800 | | Ga. s. | International..... | 13 | 7 | 41.8 | 13.9 | 5.2 | Tow. | 2 | 20 | 1904 | Eastport, Mo. | Eastport, Mo. |
| 206293 | | Ga. s. | Intorslato..... | 7 | 0 | 35.0 | 6.8 | 2.4 | Frt. | 1 | | 1908 | Superior, Wis. | Duluth, Minn. |
| 100376 | | Ga. s. | In Tlme..... | 9 | 0 | 28.0 | 13.4 | 4.0 | Fsh. | 2 | | 1885 | Noank, Conn. | New London, Conn. |
| 213760 | | Ga. s. | Intruder..... | 10 | 9 | 31.0 | 9.4 | 4.0 | Fsh. | 1 | 20 | 1916 | Ludington, Mich. | Grand Haven, Mich. |
| 202300 | KVBF | Ga. y. | INVADER..... | 155 | 141 | 112.7 | 25.6 | 13.5 | Yct. | 23 | 100 | 1905 | Boston, Mass. | New York, N. Y. |
| 100501 | | Ga. s. | Inverness..... | 11 | 10 | 28.7 | 12.6 | 6.0 | Fsh. | 2 | | 1891 | Woolhaven, Mont. | Rockland, Me. |
| 208830 | | Ga. p. | Invincible..... | 35 | 35 | 62.2 | 24.2 | 3.0 | Fer. | 1 | 25 | 1911 | Wolf Point, Mont. | Great Falls, Mont. |
| 206500 | | Ga. s. | Iola..... | 14 | 0 | 32.8 | 10.0 | 4.0 | Pas. | 1 | 15 | 1904 | Providence, R. I. | Providence, R. I. |
| 206730 | | Ga. s. | IOLA..... | 14 | 0 | 44.0 | 9.1 | 3.8 | Tow. | 1 | 50 | 1909 | Memphis, Tenn. | Memphis, Tenn. |
| 210203 | | Ga. y. | Iola..... | 18 | 11 | 40.4 | 10.0 | 4.0 | Yct. | 1 | 32 | 1912 | Chicago, Ill. | Chicago, Ill. |
| 212011 | | Ga. y. | Iola..... | 14 | 12 | 40.1 | 14.1 | 4.7 | Yct. | 1 | 50 | 1905 | Oakland, Cal. | Seattle, Wash. |
| 213383 | | Ga. s. | Iola..... | 11 | 13 | 35.8 | 10.8 | 2.9 | Pas. | 2 | 20 | | Unknown. | Philadelphia, Pa. |
| 205329 | | Ga. y. | Iolanthe..... | 18 | 15 | 51.4 | 10.0 | 4.6 | Yct. | 3 | 50 | | New York, N. Y. | Do. |
| 207650 | | Ga. p. | Iona..... | 9 | 0 | 35.0 | 20.0 | 2.0 | Fer. | 1 | | 1910 | Bljow Hills, S. Dak. | Pombina, N. Dak. |
| 207758 | | Ga. s. | Iona..... | 18 | 12 | 38.8 | 10.3 | 4.5 | Yct. | 1 | 23 | 1912 | Los Angeles, Cal. | Los Angeles, Cal. |
| 212832 | | Ga. s. | Iona..... | 13 | 0 | 39.6 | 10.3 | 3.5 | Pas. | 1 | 12 | 1914 | Douglas, Alaska. | Juneau, Alaska. |
| 213318 | | Ga. s. | Iona..... | 20 | 17 | 60.8 | 13.0 | 4.0 | Pas. | 2 | 60 | 1915 | Erlo, Pa. | Erlo, Pa. |
| 208942 | | Ga. s. | Iona Estello..... | 12 | 11 | 31.2 | 9.4 | 4.0 | Fsh. | 4 | 16 | 1904 | Mantowoc, Wis. | Milwaukee, Wis. |
| 203031 | | Ga. s. | Ione..... | 9 | 6 | 47.0 | 10.0 | 2.0 | Frt. | 3 | | 1906 | Portsmouth, Va. | Norfolk, Va. |
| 209092 | | Ga. s. | Ione..... | 10 | 0 | 28.0 | 9.0 | 4.2 | Pas. | 1 | 15 | 1912 | Traverse City, Mich. | Grand Haven, Mich. |
| 214112 | | Ga. y. | Ione..... | 28 | 19 | 58.1 | 12.8 | 5.8 | Yct. | 1 | 70 | 1916 | Wiscasset, Me. | New York, N. Y. |
| 100781 | | Ga. p. | Iowa..... | 48 | 48 | 94.0 | 18.5 | 3.5 | Pas. | 3 | | 1897 | Sioux City, Iowa. | Pombina, N. Dak. |
| 204103 | | Ga. s. | Iowa..... | 12 | 8 | 41.6 | 9.7 | 2.7 | Pas. | 1 | 32 | 1907 | Juneau, Alaska. | Juneau, Alaska. |
| 211093 | | Ga. p. | Iowa..... | 62 | 48 | 63.2 | 21.7 | 3.1 | Frt. | 3 | 24 | 1914 | Bagdad, Fla. | Pensacola, Fla. |
| 211318 | | Ga. s. | Ira..... | 14 | 9 | 38.0 | 12.0 | 4.0 | Fsh. | 6 | 20 | 1913 | Seattle, Wash. | Seattle, Wash. |
| 200978 | | Ga. s. | Ira Marshall..... | 12 | 8 | 46.0 | 12.4 | 3.7 | Frt. | 2 | | 1901 | Pocomoke City, Md. | Philadelphia, Pa. |
| 12349 | | Ga. s. | Ira W. Hover..... | 57 | 52 | 84.2 | 22.5 | 5.5 | Frt. | 1 | 35 | 1895 | New Bridge, N. Y. | New York, N. Y. |
| 100150 | | Ga. s. | Ira and Able..... | 11 | 10 | 37.5 | 13.4 | 5.2 | Mso. | 3 | | 1875 | Noank, Conn. | Do. |
| 210680 | | Ga. s. | Irmuna..... | 20 | 17 | 46.1 | 12.0 | 4.5 | Oys. | 2 | 15 | 1912 | Amburg, Va. | Reedville, Va. |
| 100752 | | Ga. s. | Irene..... | 11 | 11 | 34.0 | 14.6 | 4.4 | Fsh. | 6 | | 1901 | Atlantic City, N. J. | Philadelphia, Pa. |
| 100772 | | Ga. s. | Irene..... | 8 | 7 | 37.4 | 11.6 | 4.0 | Fsh. | 1 | 20 | 1902 | Cootey River, Fla. | Tampa, Fla. |
| 203812 | | Ga. s. | Irene..... | 14 | 13 | 32.0 | 9.8 | 4.2 | Fsh. | 5 | | 1905 | Milwaukee, Wis. | Milwaukee, Wis. |
| 204392 | | Ga. y. | Irene..... | 27 | 23 | 62.2 | 10.4 | 5.1 | Yct. | 2 | | 1907 | Bayonne, N. J. | New York, N. Y. |
| 204920 | | Ga. s. | Irene..... | 9 | 7 | 37.2 | 13.7 | 2.8 | Oys. | 1 | | 1908 | Brunswick, Ga. | Brunswick, Ga. |
| 206504 | | Ga. s. | Irene..... | 0 | 0 | 33.0 | 10.0 | 8.0 | Tow. | 2 | 12 | 1909 | Orange, Tex. | Port Arthur, Tex. |
| 207578 | | Ga. s. | Irene..... | 9 | 6 | 41.0 | 11.8 | 4.0 | Tow. | 2 | 50 | 1910 | Seattle, Wash. | Seattle, Wash. |
| 211308 | | Ga. s. | IRENE..... | 9 | 8 | 33.2 | 8.0 | 3.0 | Pas. | 1 | 20 | 1913 | Grafton, Ill. | St. Louis, Mo. |
| 211695 | | Ga. p. | Irene..... | 26 | 20 | 52.4 | 22.0 | 2.6 | Fer. | 1 | 36 | 1913 | Brockton, Mont. | Great Falls, Mont. |
| 213894 | | Ga. s. | Irene..... | 18 | 13 | 50.0 | 12.3 | 4.2 | Fsh. | 2 | 25 | 1910 | Palmer, Va. | Reedville, Va. |
| 214224 | | Ga. s. | Irene..... | 7 | 7 | 38.4 | 9.3 | 2.5 | Tow. | 1 | 60 | 1910 | Kansas City, Kans. | Kansas City, Mo. |
| 214088 | | Ga. s. | Irene..... | 29 | 27 | 55.0 | 14.0 | 6.5 | Frt. | 2 | | 1917 | Sturgeon Bay, Wis. | Grand Haven, Mich. |
| 210313 | | Ga. s. | Irene..... | 7 | 6 | 30.8 | 8.4 | 4.2 | Mso. | 1 | 12 | 1918 | Seattle, Wash. | Seattle, Wash. |
| 207245 | | Ga. s. | Irene B..... | 7 | 5 | 30.3 | 9.7 | 3.7 | Fsh. | 1 | 0 | 1910 | Tacoma, Wash. | Wrangell, Alaska. |
| 205113 | | Ga. s. | Irene Barnes..... | 10 | 11 | 46.3 | 12.3 | 2.6 | Frt. | 2 | 35 | 1908 | Astoria, Oreg. | Portland, Oreg. |
| 205184 | | Ga. s. | Irene D..... | 8 | 8 | 38.0 | 8.0 | 2.5 | Pas. | 2 | 24 | 1907 | Lyons, Iowa. | Dubuque, Iowa. |
| 210101 | | Ga. s. | Irene Deck..... | 8 | 6 | 41.5 | 10.4 | 3.5 | Pas. | 1 | 15 | 1912 | Erlo, Pa. | Erlo, Pa. |
| 201307 | | Ga. p. | Irene II..... | 41 | 20 | 71.0 | 10.3 | 3.0 | Frt. | 5 | | 1901 | Allemands, La. | New Orleans, La. |
| 212296 | | Ga. s. | Irene M..... | 12 | 10 | 35.7 | 10.3 | 5.4 | Pas. | 1 | 21 | 1912 | Beverly, Mass. | Salem, Mass. |
| 216281 | | Ga. s. | Irene M. III..... | 8 | 5 | 32.0 | 11.1 | 3.8 | Pas. | 0 | 18 | | | Boston, Mass. |
| 204402 | | Ga. s. | Irene R..... | 9 | 7 | 31.5 | 8.0 | 3.8 | Fsh. | 2 | | 1901 | Ludington, Mich. | Grand Haven, Mich. |
| 100750 | KVGD | Ga. s. | Irene and May..... | 91 | 53 | 89.8 | 22.0 | 6.0 | Fsh. | 10 | | 1901 | Essex, Mass. | New York, N. Y. |
| 155311 | | Ga. s. | Irene and Pearl..... | 26 | 12 | 55.2 | 16.0 | 4.0 | Frt. | 2 | | 1898 | Patchogue, N. Y. | Norfolk, Va. |
| 100126 | | Ga. s. | Iris..... | 14 | 14 | 39.5 | 14.0 | 0.3 | Fsh. | 2 | | 1889 | Gloucester, Mass. | Provincetown, Mass. |
| 100587 | | Ga. s. | Iris..... | 9 | 9 | 31.7 | 12.6 | 4.1 | Mso. | 1 | | 1891 | Riverhead, N. Y. | Greenport, N. Y. |
| 100630 | | Ga. s. | Iris..... | 6 | 5 | 26.4 | 9.8 | 5.3 | Fsh. | 1 | | 1897 | Bristol, Mo. | Boothbay, Me. |
| 110081 | KBRP | Ga. y. | Iris..... | 32 | 30 | 54.0 | 20.5 | 4.7 | Yct. | 3 | | 1900 | Bayport, N. Y. | Boston, Mass. |
| 200800 | KTBL | Ga. y. | Iris..... | 81 | 73 | 80.0 | 21.2 | 12.4 | Yct. | 12 | 100 | 1901 | H. t. t. M. | New York, N. Y. |
| 209785 | | Ga. s. | Iris..... | 14 | 0 | 35.7 | 10.5 | 4.8 | Pas. | 1 | 20 | 1912 | Seattle, Wash. | Juneau, Alaska. |

¹ Formerly ga. y. ^a Inspector.

² Formerly ga. y. ^b Cruiser.

³ Formerly ^a st. s. Doll.

⁴ Formerly ^b ga. y. Jondora.

¹ Formerly ga. y. Topaz II.

² Formerly ga. s. Oysterman.

³ Formerly sch. y. Shawondaseo.

⁶ Formerly ga. y.

^a Onons.

^b Julla.

^c Ellay.

^d Iris.

^e Vagabond II.

MERCHANT MOTOR VESSELS OF THE UNITED STATES—Continued.

| Official No. | Signal letters. | Rig. | Name of vessel. | Gross tonnage. | Net tonnage. | Length. | Breadth. | Depth. | Service. | Crew. | Indicated horsepower. | When built. | Where built. | Home port (where permanent document issues). |
|--------------|-----------------|--------|-----------------|----------------|--------------|--------------|--------------|--------------|----------|-------|-----------------------|-------------|-----------------------|--|
| | | | | | | <i>Feet.</i> | <i>Feet.</i> | <i>Feet.</i> | | | | | | |
| 210112 | | Ga. s. | Iris | 11 | 7 | 48.6 | 8.0 | 4.0 | Pas. | 1 | 60 | 1906 | Detroit, Mich. | Detroit, Mich. |
| 214804 | | Ga. s. | Iris F. | 44 | 38 | 62.7 | 15.5 | 3.7 | Frt. | 2 | 28 | 1917 | Bonita Springs, Fla. | Tampa, Fla. |
| 206681 | | Ga. s. | Irish Girl | 9 | 8 | 28.5 | 9.0 | 3.6 | Fsh. | 2 | 8 | 1906 | Garden Island, Mich. | Grand Haven, Mich. |
| 100384 | | Ga. s. | Irishman | 9 | 7 | 27.4 | 11.7 | 4.4 | Fsh. | 1 | 10 | 1872 | Westerly, R. I. | Newport, R. I. |
| 100743 | | Ga. y. | Irma | 30 | 21 | 51.0 | 11.3 | 5.6 | Yct. | 2 | 2 | 1892 | Oshkosh, Wis. | Phillwaukee, Wis. |
| 100442 | | Ga. s. | Irma | 19 | 13 | 47.0 | 18.7 | 4.2 | Frt. | 1 | 1 | 1899 | Paulsboro, N. J. | Philadelphia, Pa. |
| 201680 | | Ga. s. | Irma | 11 | 9 | 43.1 | 8.0 | 3.3 | Frt. | 1 | 28 | 1899 | Grand Rapids, Mich. | St. Louis, Mo. |
| 204703 | | Ga. s. | Irma | 18 | 16 | 67.4 | 11.0 | 4.2 | Pas. | 3 | 56 | 1907 | Mobile, Ala. | Mobile, Ala. |
| 205696 | | Ga. s. | Irma | 12 | 8 | 36.0 | 9.6 | 1.0 | Fsh. | 2 | 20 | 1908 | Au Gres, Mich. | Port Huron, Mich. |
| 215633 | | Ga. s. | Irma | 25 | 11 | 53.0 | 13.7 | 5.6 | Fsh. | 1 | 45 | 1917 | Eastport, Me. | Eastport, Me. |
| 100753 | | Ga. s. | Irma D. | 34 | 18 | 63.4 | 18.4 | 3.5 | Oys. | 4 | 20 | 1901 | Biloxi, Miss. | Mobile, Ala. |
| 207812 | | Ga. s. | Irma E. | 12 | 11 | 32.0 | 9.5 | 4.2 | Fsh. | 2 | 20 | 1909 | Traverse City, Mich. | Grand Haven, Mich. |
| 208943 | | Ga. s. | Irma Janette | 14 | 13 | 32.0 | 10.2 | 3.5 | Fsh. | 4 | 18 | 1909 | Jackson Harbor, Wis. | Phillwaukee, Wis. |
| 207275 | | Ga. s. | Irma Ruth | 12 | 12 | 51.0 | 9.0 | 3.0 | Frt. | 1 | 20 | 1910 | Clinton, Iowa | Chicago, Ill. |
| 213639 | | Ga. s. | Irma W. | 11 | 8 | 40.0 | 11.2 | 3.5 | Tow. | 1 | 60 | 1915 | Cove, Tex. | Houston, Tex. |
| 212704 | | Ga. s. | Irven | 11 | 8 | 30.4 | 11.6 | 5.2 | Fsh. | 3 | 35 | 1911 | Portland, Me. | Portland, Me. |
| 204610 | | Ga. s. | Irving D. Olsen | 8 | 5 | 31.3 | 11.0 | 5.8 | Fsh. | 2 | 2 | 1907 | Friendship, Me. | Vinalhaven, Me. |
| 205412 | | Ga. y. | Irwin II | 21 | 19 | 64.6 | 12.0 | 6.1 | Yct. | 3 | 85 | 1908 | Stamford, Conn. | New York, N. Y. |
| 215806 | | Ga. s. | Isaac Fass | 47 | 28 | 68.3 | 18.5 | 5.8 | Frt. | 3 | 3 | 1907 | West Norfolk, Va. | Norfolk, Va. |
| 209790 | | Ga. s. | Isa L. | 17 | 10 | 40.0 | 15.0 | 7.6 | Frt. | 2 | 10 | 1912 | Belfast, Me. | Rockland, Me. |
| 100537 | | Ga. s. | Isa M. | 14 | 11 | 48.2 | 13.8 | 3.5 | Fsh. | 2 | 2 | 1839 | Northport, N. Y. | Provincetown, Mass. |
| 201909 | | Ga. s. | Isa and Beulah | 15 | 9 | 38.4 | 13.7 | 7.0 | Fsh. | 1 | 1 | 1905 | Friendship, Me. | Maohias, Me. |
| 100430 | | Ga. s. | Isabel | 6 | 5 | 31.2 | 13.2 | 3.9 | Frt. | 1 | 1 | 1884 | Babylon, N. Y. | Patchogue, N. Y. |
| 202629 | | Ga. s. | Isabel | 14 | 10 | 50.0 | 13.4 | 5.9 | Fsh. | 2 | 2 | 1905 | Southport, N. C. | Wilmington, N. C. |
| 207684 | | Ga. s. | Isabel | 12 | 12 | 42.0 | 11.4 | 5.5 | Fsh. | 1 | 1 | 1910 | Sedgwick, Me. | Rockland, Me. |
| 209434 | | Ga. s. | Isabel | 7 | 5 | 45.0 | 12.7 | 3.0 | Oys. | 1 | 17 | 1910 | Orlolo, Md. | Cape Charles, Va. |
| 213516 | | Ga. p. | Isabel | 15 | 14 | 37.5 | 8.8 | 2.5 | Pas. | 1 | 6 | 1914 | Berlin, Wis. | Phillwaukee, Wis. |
| 205375 | | Ga. s. | Isabel Cowan | 14 | 12 | 40.5 | 15.6 | 3.0 | Msc. | 2 | 40 | 1903 | Rockaway Beach, N. Y. | New York, N. Y. |
| 212972 | | Ga. s. | Isabel Lee | 16 | 11 | 44.3 | 12.3 | 4.0 | Wat. | 2 | 45 | 1915 | Dames Point, Fla. | Jacksonville, Fla. |
| 100628 | | Ga. s. | Isabel Parsons | 12 | 11 | 33.7 | 12.6 | 6.3 | Fsh. | 7 | 7 | 1897 | Friendship, Me. | Portland, Me. |
| 209744 | | Ga. s. | Isabel | 7 | 5 | 29.8 | 9.0 | 2.8 | Pas. | 2 | 15 | 1912 | Seattle, Wash. | Seattle, Wash. |
| 215600 | | Ga. s. | Isabel II | 13 | 12 | 38.0 | 10.0 | 4.0 | Fsh. | 2 | 40 | 1917 | Charlovix, Mich. | Grand Haven, Mich. |
| 214477 | | Ga. s. | Isabel No. 2 | 66 | 45 | 61.1 | 16.0 | 5.4 | Pas. | 3 | 120 | 1916 | Monroe, Fla. | Jacksonville, Fla. |
| 202018 | | Ga. s. | Isabella | 15 | 10 | 47.2 | 17.0 | 2.5 | Oys. | 2 | 3 | 1905 | Bridgeport, Conn. | New Haven, Conn. |
| 207103 | | Ga. s. | Isabella | 16 | 15 | 40.0 | 10.0 | 4.2 | Fsh. | 4 | 30 | 1909 | Shell Lake, Wis. | Phillwaukee, Wis. |
| 210006 | | Ga. y. | Isabella | 22 | 15 | 46.5 | 10.4 | 5.2 | Yct. | 2 | 27 | 1907 | Muskegon, Mich. | Do. |
| 207100 | LBMF | Ga. y. | Isabella II | 20 | 26 | 62.8 | 12.2 | 5.3 | Yct. | 1 | 30 | 1910 | New York, N. Y. | New York, N. Y. |
| 204612 | | Ga. y. | Isabelle | 26 | 13 | 55.4 | 16.9 | 4.5 | Msc. | 3 | 3 | 1907 | Thunderbolt, Ga. | Savannah, Ga. |
| 212643 | | Ga. s. | Isabelle R. | 20 | 13 | 48.0 | 12.4 | 4.0 | Fsh. | 3 | 30 | 1914 | Klawock, Alaska | Wrangell, Alaska |
| 100582 | | Ga. s. | Isidora | 15 | 10 | 48.0 | 14.0 | 2.0 | Frt. | 2 | 2 | 1891 | Manatee, Fla. | Tampa, Fla. |
| 161760 | KMRB | Ga. s. | Isis | 17 | 17 | 43.5 | 12.3 | 7.5 | Yct. | 2 | 2 | 1890 | South Boston, Mass. | Philadelphia, Pa. |
| 215391 | | Ga. s. | Isis | 28 | 24 | 62.6 | 14.2 | 5.7 | Fsh. | 7 | 40 | 1917 | Seattle, Wash. | Seattle, Wash. |
| 214305 | | Ga. s. | Iskoot | 10 | 7 | 49.2 | 11.5 | 2.4 | Pas. | 2 | 48 | 1916 | Wrangell, Alaska | Wrangell, Alaska |
| 210082 | | Ga. s. | Iskum | 15 | 10 | 48.0 | 12.8 | 4.0 | Pas. | 1 | 59 | 1912 | Winslow, Wash. | Seattle, Wash. |
| 44187 | | Ga. s. | Island Belle | 0 | 9 | 38.2 | 13.0 | 4.4 | Fsh. | 3 | 16 | 1861 | Newport, R. I. | Providence, R. I. |
| 215843 | | Ga. s. | Island Belle | 20 | 13 | 46.8 | 13.3 | 3.3 | Pas. | 2 | 24 | 1917 | Ewell, Md. | Crisfield, Md. |
| 208301 | | Ga. s. | Island Boy | 11 | 7 | 42.0 | 11.0 | 4.7 | Frt. | 1 | 65 | 1911 | Stockton, Cal. | San Francisco, Cal. |
| 214127 | | Ga. s. | Island Count | 15 | 10 | 45.5 | 13.0 | 5.1 | Frt. | 1 | 100 | 1916 | do. | Do. |
| 214128 | | Ga. s. | Island Countess | 15 | 10 | 45.5 | 13.0 | 5.1 | Frt. | 1 | 100 | 1916 | do. | Do. |
| 216438 | | Ga. s. | Island Duchess | 15 | 10 | 45.0 | 13.0 | 5.0 | Frt. | 1 | 100 | 1917 | do. | Do. |
| 216439 | | Ga. s. | Island Duke | 15 | 10 | 45.0 | 13.0 | 5.0 | Frt. | 1 | 100 | 1917 | do. | Do. |
| 214952 | | Ga. s. | Island Emperor | 21 | 12 | 52.2 | 14.2 | 5.8 | Tow. | 1 | 150 | 1916 | do. | Do. |
| 215440 | | Ga. s. | Island Empress | 22 | 15 | 52.2 | 14.2 | 5.8 | Frt. | 1 | 150 | 1917 | do. | Do. |
| 202580 | | Ga. s. | Island Flyer | 14 | 10 | 50.0 | 9.0 | 2.5 | Pas. | 1 | 1 | 1900 | Tacoma, Wash. | Seattle, Wash. |
| 209535 | | Ga. s. | Island King | 13 | 9 | 46.0 | 12.0 | 5.1 | Pas. | 1 | 50 | 1911 | Stockton, Cal. | San Francisco, Cal. |
| 211691 | | Ga. s. | Island Prince | 15 | 10 | 46.0 | 13.5 | 5.0 | Frt. | 1 | 100 | 1913 | do. | Do. |
| 211693 | | Ga. s. | Island Princess | 15 | 10 | 45.5 | 13.2 | 5.5 | Frt. | 1 | 100 | 1913 | do. | Do. |
| 209695 | | Ga. s. | Island Queen | 13 | 9 | 46.0 | 12.0 | 5.2 | Pas. | 1 | 30 | 1912 | do. | Do. |
| 212304 | | Ga. p. | Island Queen | 11 | 11 | 59.2 | 17.7 | 1.3 | Frt. | 1 | 25 | 1911 | New Harmony, Ind. | Evansville, Ind. |
| 216309 | | Ga. s. | Island Queen | 6 | 5 | 35.5 | 11.2 | 2.1 | Frt. | 2 | 20 | 1907 | Vicksburg, Miss. | Vicksburg, Miss. |
| 202400 | | Ga. s. | Island Transfer | 12 | 10 | 43.8 | 20.0 | 1.7 | Pas. | 1 | 1 | 1905 | Seattle, Wash. | Pt. Townsend, Wash. |
| 208956 | | Ga. s. | Islander | 13 | 9 | 47.1 | 12.1 | 4.8 | Pas. | 1 | 50 | 1911 | Stockton, Cal. | San Francisco, Cal. |
| 210987 | | Ga. s. | Islander | 15 | 15 | 30.0 | 9.3 | 4.0 | Frt. | 1 | 30 | 1912 | Sturgeon Bay, Wis. | Phillwaukee, Wis. |
| 212105 | | Ga. s. | Islander | 14 | 9 | 47.7 | 11.7 | 4.8 | Fsh. | 2 | 30 | 1912 | Castle Danger, Minn. | Duluth, Minn. |
| 214340 | | Ga. y. | Islander | 25 | 23 | 48.0 | 12.0 | 5.5 | Yct. | 1 | 65 | 1916 | E. A. Gracwell, R. I. | Boston, Mass. |
| 215600 | | Ga. s. | Islander | 5 | 5 | 43.0 | 10.0 | 1.8 | Frt. | 1 | 30 | 1917 | W. L. Hay, W. Va. | Pittsburgh, Pa. |
| 209267 | | Ga. s. | Isle of Surry | 38 | 16 | 60.1 | 17.5 | 5.3 | Frt. | 2 | 50 | 1911 | Crittaker, Va. | Norfolk, Va. |
| 120625 | KDFJ | Ga. y. | Isolde | 20 | 28 | 47.5 | 10.8 | 6.5 | Yct. | 2 | 2 | 1895 | Thimble Shoar, Me. | Baltimore, Md. |
| 100684 | | Ga. s. | Isroella | 13 | 11 | 39.4 | 12.0 | 4.4 | Tow. | 3 | 1 | 1899 | Paulsboro, N. J. | Philadelphia, Pa. |
| 202250 | | Ga. y. | It | 17 | 12 | 52.3 | 11.0 | 5.0 | Yct. | 1 | 1 | 1904 | Chester, Conn. | Hartford, Conn. |
| 213458 | | Ga. s. | It | 15 | 10 | 45.0 | 10.0 | 4.5 | Fsh. | 1 | 30 | 1915 | Blaine, Wash. | Seattle, Wash. |

1 Formerly ga. y. (a) Klm.
(b) Elemah.

2 Formerly ga. y. (a) Vidorfer.
(b) Isis.
(c) Tarollinta.
(d) Rebecca.

3 Formerly sch. y. Flossie.
† Oil engine.

MERCHANT MOTOR VESSELS OF THE UNITED STATES—Continued.

| Official No. | Signal letters. | Rtg. | Name of vessel. | Gross tonnage. | Net tonnage. | Length. | Breadth. | Depth. | Service. | Crew. | Indicated horsepower. | When built. | Where built. | Home port (where permanent indent issues). |
|--------------|-----------------|--------|------------------------|----------------|--------------|---------|----------|--------|----------|-------|-----------------------|-------------|-------------------------|--|
| 216225 | | Ga. s. | It..... | 8 | 5 | 33.7 | 9.1 | 4.0 | Fsh. | 0 | 15 | 1909 | Bollingham, Wash. | Seattle, Wash. |
| 205881 | | Ga. y. | Itasca..... | 43 | 34 | 68.0 | 15.6 | 8.8 | Yct. | 3 | 50 | 1908 | Stamford, Conn. | Houston, Tex. |
| 209134 | | Ga. y. | Itasca..... | 17 | 14 | 36.7 | 12.0 | 4.5 | Yct. | 1 | 12 | 1910 | St. Paul, Minn. | Jacksonville, Fla. |
| 208817 | LBWM | Ga. y. | Itasca II..... | 85 | 53 | 99.9 | 16.7 | 7.7 | Yct. | 6 | 250 | 1911 | Nyack, N. Y. | Duluth, Minn. |
| 210572 | | Ga. s. | Itzabyrd..... | 6 | 5 | 30.2 | 8.6 | 3.8 | Pns. | 1 | 15 | 1907 | Green Bay, Wis. | Milwaukee, Wis. |
| 205820 | | Ga. s. | Iva..... | 10 | 7 | 31.3 | 10.6 | 4.8 | Tow. | 1 | 45 | 1908 | Tottonville, N. Y. | New York, N. Y. |
| 212706 | | Ga. s. | Iva Rosa..... | 11 | 10 | 27.3 | 10.5 | 3.0 | Fsh. | 1 | 20 | 1914 | Glen Haven, Mich. | Grand Haven, Mich. |
| 100370 | | Ga. s. | Iva S. Barnes..... | 15 | 14 | 38.0 | 15.6 | 5.0 | Frt. | 2 | 183 | 1884 | Whiting, Me. | Eastport, Me. |
| 100531 | | Ga. s. | Ivah Ray..... | 11 | 7 | 37.9 | 14.5 | 3.8 | Oys. | 2 | 1892 | 1892 | Seabright, N. J. | Port Amboy, N. J. |
| 100343 | | Ga. s. | Ivy L. Leonard..... | 31 | 21 | 64.2 | 18.1 | 4.8 | Frt. | 2 | 1883 | 1883 | Madison, Md. | Crisfield, Md. |
| 200841 | | Ga. s. | Ivanhoe..... | 8 | 5 | 32.0 | 9.0 | 3.6 | Tow. | 1 | 1004 | 1904 | Seattle, Wash. | Pt. Townsend, Wash. |
| 211542 | | Ga. s. | Iveagh..... | 9 | 6 | 38.8 | 12.0 | 4.6 | Pns. | 2 | 30 | 1902 | Brooklyn, N. Y. | New York, N. Y. |
| 100440 | | Ga. s. | Ivy..... | 9 | 9 | 42.0 | 15.0 | 3.5 | Frt. | 1 | 1899 | 1899 | Solomons, Md. | Norfolk, Va. |
| 210347 | | Ga. s. | Izaak Walton..... | 60 | 60 | 55.0 | 16.5 | 4.0 | Fsh. | 2 | 12 | 1912 | Muskegon, Mich. | Grand Haven, Mich. |
| J. | | | | | | | | | | | | | | |
| 210185 | | Ga. s. | J. B..... | 11 | 7 | 38.5 | 12.8 | 3.3 | Oys. | 1 | 1012 | 1912 | Brunswick, Ga. | Brunswick, Ga. |
| 214136 | | Ga. p. | J. H..... | 32 | 20 | 61.0 | 14.0 | 3.0 | Fer. | 3 | 30 | 1910 | Paducah, Ky. | Memphis, Tenn. |
| 214948 | | Ga. p. | J. L..... | 12 | 10 | 45.4 | 9.9 | 3.2 | Pas. | 1 | 12 | 1910 | Tiger Tail, Tenn. | St. Louis, Mo. |
| 77075 | | Ga. s. | J. Chuttl..... | 13 | 11 | 35.0 | 15.0 | 3.0 | Pns. | 4 | 1892 | 1892 | Biloxi, Miss. | New Orleans, La. |
| 106722 | | Ga. s. | J. J. Boyd..... | 14 | 7 | 50.0 | 13.0 | 3.8 | Frt. | 1 | 15 | 1859 | Baltimore, Md. | Reedville, Va. |
| 215513 | | Ga. s. | J. L. C..... | 14 | 14 | 32.0 | 10.0 | 1.2 | Pns. | 1 | 18 | 1917 | Marked Tree, Ark. | St. Louis, Mo. |
| 204853 | | Ga. s. | J. Van Wyon..... | 14 | 12 | 44.4 | 15.3 | 3.4 | Oys. | 1 | 1903 | 1903 | Patchogue, N. Y. | Patchogue, N. Y. |
| 77511 | | Ga. s. | J. Warren..... | 10 | 7 | 35.0 | 10.0 | 3.4 | Pns. | 1 | 1901 | 1901 | Coquille, Ore. | Marshfield, Ore. |
| 77415 | | Ga. s. | J. A. Cummins..... | 93 | 63 | 99.6 | 19.7 | 6.9 | Frt. | 13 | 1880 | 1880 | San Francisco, Cal. | Honolulu, Hawaii. |
| 214027 | | Ga. s. | J. A. G..... | 10 | 8 | 33.5 | 11.3 | 4.4 | Fsh. | 1 | 14 | 1916 | Poulsbo, Wash. | Seattle, Wash. |
| 77181 | | Ga. s. | J. A. Gault..... | 6 | 5 | 25.8 | 12.4 | 3.7 | Oys. | 1 | 10 | 1895 | Atlanta City, N. J. | Philadelphia, Pa. |
| 209020 | | Ga. s. | J. A. Wiley..... | 24 | 18 | 51.6 | 15.1 | 5.2 | Fsh. | 2 | 60 | 1912 | Solomons, Md. | Reedville, Va. |
| 213241 | | Ga. s. | J. A. Y..... | 9 | 6 | 34.0 | 10.0 | 4.0 | Pns. | 1 | 26 | 1915 | Juneau, Alaska. | Juneau, Alaska. |
| 213448 | | Ga. s. | J. B. Flaherty..... | 11 | 10 | 30.5 | 9.5 | 3.8 | Msc. | 1 | 12 | 1906 | Racine, Wis. | Milwaukee, Wis. |
| 214505 | | Ga. s. | J. B. Haverstick..... | 10 | 10 | 33.5 | 8.0 | 3.0 | Pns. | 1 | 12 | 1913 | Grafton, Ill. | St. Louis, Mo. |
| 211252 | | Ga. p. | J. B. Roberts..... | 8 | 7 | 53.1 | 10.0 | 2.0 | Tow. | 1 | 12 | 1912 | Hanna, W. Va. | Cincinnati, Ohio. |
| 205003 | | Ga. p. | J. B. S..... | 11 | 11 | 55.0 | 16.5 | 1.6 | Pns. | 2 | 15 | 1903 | Grayville, Ill. | St. Louis, Mo. |
| 215794 | | Ga. s. | J. C. Boone..... | 11 | 11 | 50.6 | 11.7 | 2.2 | Fer. | 0 | 4 | 1917 | Wilsonville, Ore. | Portland, Ore. |
| 210204 | | Ga. s. | J. C. Byers..... | 9 | 6 | 42.8 | 11.7 | 3.2 | Fsh. | 1 | 40 | 1911 | Fairport, Mich. | Toledo, Ohio. |
| 77339 | | Ga. s. | J. C. Elliott..... | 28 | 16 | 51.7 | 12.4 | 0.7 | Pas. | 2 | 1898 | 1898 | Terminal Island, Cal. | San Diego, Cal. |
| 210897 | | Ga. s. | J. D. Minor..... | 18 | 8 | 48.5 | 10.1 | 3.0 | Fsh. | 0 | 36 | 1913 | Biloxi, Miss. | Gulfport, Miss. |
| 77157 | | Ga. s. | J. D. Patterson..... | 10 | 11 | 50.0 | 11.2 | 4.0 | Pns. | 2 | 20 | 1894 | Bordentown, N. J. | Baltimore, Md. |
| 211298 | | Ga. s. | J. F. Buck..... | 8 | 6 | 40.0 | 12.0 | 3.2 | Frt. | 2 | 20 | 1912 | Carrabelle, Fla. | Apalachicola, Fla. |
| 77151 | | Ga. s. | J. F. McMorrow..... | 14 | 8 | 40.7 | 12.7 | 5.6 | Fsh. | 3 | 1894 | 1894 | Boston, Mass. | Gloucester, Mass. |
| 76548 | | Ga. s. | J. F. Penney..... | 17 | 6 | 45.2 | 10.5 | 6.0 | Oys. | 4 | 20 | 1884 | Moriches, N. Y. | Philadelphia, Pa. |
| 77222 | | Ga. s. | J. F. Whitte..... | 10 | 5 | 43.0 | 13.0 | 3.8 | Msc. | 1 | 1896 | 1896 | Grafton, Va. | Newport News, Va. |
| 210471 | | Ga. p. | J. G. Oles..... | 6 | 0 | 51.8 | 8.4 | 1.6 | Pns. | 1 | 8 | 1912 | Grantsville, W. Va. | Pittsburgh, Pa. |
| 203600 | | Ga. s. | J. H. Alvah..... | 13 | 6 | 42.4 | 15.2 | 3.5 | Oys. | 2 | 1906 | 1906 | Port Haywood, Va. | Cape Charles, Va. |
| 77510 | | Ga. s. | J. H. B..... | 14 | 13 | 45.0 | 10.0 | 4.0 | Oys. | 1 | 1002 | 1902 | Brookhaven, N. Y. | Patchogue, N. Y. |
| 210017 | | Ga. s. | J. H. Crockett..... | 15 | 14 | 61.0 | 10.1 | 2.5 | Frt. | 0 | 20 | 1911 | Portland, Ore. | Portland, Ore. |
| 76112 | | Ga. s. | J. H. Marshall..... | 9 | 5 | 38.9 | 10.9 | 3.6 | Msc. | 1 | 1870 | 1870 | York County, Va. | Newport News, Va. |
| 77495 | | Ga. s. | J. H. Mook..... | 7 | 7 | 43.5 | 14.2 | 3.0 | Frt. | 1 | 1001 | 1901 | Orlando, Md. | Reedville, Va. |
| 75817 | | Ga. s. | J. H. Potter..... | 12 | 9 | 42.1 | 13.8 | 3.9 | Frt. | 1 | 1875 | 1875 | North River, N. C. | New Bern, N. C. |
| 208501 | | Ga. s. | J. H. Sisson..... | 35 | 24 | 64.2 | 10.0 | 5.9 | Fsh. | 5 | 75 | 1911 | Astoria, Ore. | Wrangell, Alaska. |
| 211081 | | Ga. s. | J. H. Steele..... | 100 | 50 | 81.7 | 22.5 | 6.7 | Pns. | 9 | 100 | 1910 | Solomons, Md. | Baltimore, Md. |
| 12787 | | Ga. s. | J. H. S..... | 91 | 88 | 100.0 | 21.3 | 6.0 | Frt. | 5 | 1866 | 1866 | Detroit, Mich. | Milwaukee, Wis. |
| 76817 | | Ga. s. | J. H. Still..... | 32 | 20 | 58.2 | 17.8 | 5.0 | Frt. | 1 | 1889 | 1889 | Bay Port, N. Y. | Patchogue, N. Y. |
| 76940 | | Ga. s. | J. I. Housman..... | 7 | 6 | 29.8 | 13.3 | 3.4 | Fsh. | 1 | 1885 | 1885 | Patchogue, N. Y. | Do. |
| 215336 | | Ga. p. | J. J. Finley..... | 17 | 14 | 48.4 | 10.0 | 2.0 | Tow. | 1 | 22 | 1917 | Cottonwood Point, Mo. | St. Louis, Mo. |
| 207025 | | Ga. p. | J. J. Gore..... | 9 | 8 | 59.2 | 11.5 | 1.9 | Frt. | 3 | 30 | 1909 | Collins, Tenn. | Nashville, Tenn. |
| 214633 | | Ga. p. | J. J. Owens..... | 8 | 7 | 30.3 | 9.0 | 2.3 | Pns. | 1 | 13 | 1910 | Corning, Ark. | St. Louis, Mo. |
| 77087 | | Ga. s. | J. J. Snollenburg..... | 8 | 7 | 30.1 | 14.0 | 3.0 | Msc. | 1 | 1893 | 1893 | Atlanta City, N. J. | Philadelphia, Pa. |
| 76010 | | Ga. s. | J. J. Stofen..... | 32 | 22 | 53.0 | 21.0 | 4.3 | Frt. | 1 | 20 | 1878 | San Francisco, Cal. | San Francisco, Cal. |
| 76570 | | Ga. s. | J. J. Womble..... | 18 | 10 | 45.7 | 15.0 | 4.0 | Frt. | 2 | 1885 | 1885 | Norfolk, Va. | Norfolk, Va. |
| 200960 | | Ga. s. | J. K. Sullivan..... | 11 | 7 | 43.0 | 11.0 | 4.0 | Msc. | 1 | 20 | 1901 | Fall River, Mass. | Newport, R. I. |
| 213267 | | Ga. s. | J. M. Marshall..... | 103 | 60 | 100.8 | 22.8 | 10.6 | Fsh. | 15 | 1915 | 1915 | Essex, Mass. | Gloucester, Mass. |
| 209307 | | Ga. s. | J. N. Coombs..... | 10 | 7 | 41.4 | 9.7 | 4.0 | Pns. | 2 | 25 | 1905 | Apalachicola, Fla. | Apalachicola, Fla. |
| 210205 | | Ga. s. | J. N. Dewey..... | 14 | 10 | 51.0 | 14.4 | 3.3 | Fsh. | 4 | 70 | 1911 | Toledo, Ohio. | Toledo, Ohio. |
| 76744 | | Ga. s. | J. P. Moore..... | 14 | 8 | 48.3 | 13.5 | 4.0 | Oys. | 3 | 1888 | 1888 | Poquoson, Va. | Newport News, Va. |
| 211575 | | Ga. p. | J. P. Murray..... | 25 | 16 | 63.2 | 16.0 | 2.8 | Tow. | 3 | 40 | 1913 | Franklin, La. | Morgan City, La. |
| 210951 | | Ga. s. | J. P. Murray II..... | 17 | 12 | 40.0 | 13.4 | 5.4 | Fsh. | 4 | 40 | 1913 | Seattle, Wash. | Kotikhan, Alaska. |
| 212310 | | Ga. s. | J. P. Witt..... | 37 | 33 | 58.5 | 13.5 | 4.8 | Pns. | 4 | 95 | 1914 | Carrabelle, Fla. | Apalachicola, Fla. |
| 213581 | | Ga. s. | J. Q. Adams..... | 13 | 6 | 45.0 | 14.3 | 3.4 | Frt. | 1 | 37 | 1915 | Eclipse, Va. | Norfolk, Va. |
| 75280 | | Ga. s. | J. R. Atwood..... | 43 | 41 | 63.1 | 19.4 | 6.7 | Fsh. | 1 | 1871 | 1871 | Bath, Mo. | Boston, Mass. |
| 212358 | | Ga. s. | J. R. Dixon..... | 11 | 9 | 41.5 | 9.6 | 3.3 | Frt. | 1 | 18 | 1914 | Atlantic, N. C. | Beaufort, N. C. |
| 210522 | | Ga. p. | J. S. Gibson..... | 7 | 7 | 51.0 | 10.0 | 1.6 | Frt. | 2 | 7 | 1912 | Browns Cross Roads, Ky. | Louisville, Ky. |
| 200830 | | Ga. s. | J. S. Murrow..... | 28 | 21 | 61.2 | 20.5 | 4.7 | Msc. | 3 | 1901 | 1901 | Apalachicola, Fla. | Mobile, Ala. |

1 Formerly ga. s. Annlo Ellsworth.

2 Formerly Hawaiian st. s. J. A. Cummins.

† Composite.

MERCHANT MOTOR VESSELS OF THE UNITED STATES—Continued.

| Official No. | Signal letters. | Rtg. | Name of vessel. | Gross tonnage. | Net tonnage. | Length. | Breadth. | Depth. | Service. | Crew. | Indicated horsepower. | When built. | Where built. | Home port (where permanent document issues). |
|--------------|-----------------|---------|-----------------------|----------------|--------------|--------------|--------------|--------------|----------|-------|-----------------------|---------------------------|-----------------------|--|
| | | | | | | <i>Feet.</i> | <i>Feet.</i> | <i>Feet.</i> | | | | | | |
| 211797 | | Ga. s. | J. T. Moore | 20 | 9 | 48.5 | 15.8 | 5.0 | Oys. | 2 | 40 | 1013 | Pogonue, Va. | Newport News, Va. |
| 200749 | | Ga. s. | J. T. Robinson | 18 | 12 | 45.5 | 14.0 | 2.5 | Fsh. | 2 | 30 | 1008 | Yakutat, Alaska | Juneau, Alaska. |
| 208281 | LBSK | Ga. y. | J. V. Clarke | 41 | 27 | 68.6 | 14.0 | 5.0 | Yct. | 3 | 30 | 1910 | Baltimore, Md. | Chicago, Ill. |
| 208041 | | *Ga. p. | J. W. Adams | 27 | 9 | 54.0 | 10.0 | 6.5 | Tow. | 3 | 30 | 1911 | Madison, Ind. | Evansville, Ind. |
| 76070 | | Ga. s. | J. W. Ames | 13 | 13 | 54.5 | 14.4 | 2.8 | Frt. | 1 | 1870 | Norfolk, Va. | Norfolk, Va. | |
| 211712 | | Ga. s. | J. W. Brooks | 28 | 19 | 56.7 | 10.3 | 4.7 | Frt. | 3 | 30 | 1913 | Madison, Va. | Baltimore, Md. |
| 211642 | | *Ga. p. | J. W. Cox | 25 | 25 | 55.0 | 12.6 | 2.6 | Frt. | 2 | 25 | 1913 | Herrmann, Mo. | St. Louis, Mo. |
| 210475 | | Ga. s. | J. W. Fogle | 9 | 8 | 40.4 | 13.0 | 3.1 | Pas. | 1 | 12 | 1912 | Chesconnesux, Va. | Capa Charles, Va. |
| 206742 | | Ga. s. | J. W. Lathrop | 14 | 13 | 49.0 | 14.0 | 3.5 | Frt. | 2 | 1909 | Southport, N. C. | Wilmington, N. C. | |
| 212509 | | Ga. s. | J. W. Murphy | 20 | 6 | 46.5 | 14.0 | 4.7 | Frt. | 1 | 30 | 1914 | Norfolk, Va. | Norfolk, Va. |
| 208138 | | *Ga. p. | J. W. Phillips | 6 | 6 | 47.5 | 8.2 | 2.4 | Fer. | 1 | 6 | 1910 | Capertons Ferry, Ala. | Mobile, Ala. |
| 210307 | | *Ga. p. | J. W. Sanford | 36 | 36 | 80.0 | 24.5 | 2.5 | Pas. | 3 | 125 | 1912 | Chamberlain, S. Dak. | Pembina, N. Dak. |
| 76594 | | Ga. s. | J. W. Spagot | 8 | 7 | 31.5 | 10.8 | 3.3 | Frt. | 2 | 1885 | Nansemond County, Va. | Norfolk, Va. | |
| 214513 | | *Ga. p. | J. W. Wheeler | 19 | 17 | 43.8 | 12.0 | 2.4 | Tow. | 1 | 25 | 1910 | Madison, Ark. | St. Louis, Mo. |
| 76377 | | Ga. s. | J. B. W. Curet | 40 | 28 | 61.0 | 21.6 | 4.7 | Frt. | 4 | 24 | 1888 | Jordan River, Miss. | Mobile, Ala. |
| 76546 | | Ga. s. | J. D. O. Hanna | 10 | 6 | 53.0 | 13.9 | 3.0 | Frt. | 2 | 1834 | Somerset County, Md. | Annapolis, Md. | |
| 76627 | | Ga. s. | J. Calhoun Johnson | 30 | 20 | 59.1 | 19.1 | 4.8 | Frt. | 6 | 20 | 1870 | Accomac County, Md. | Philadelphia, Pa. |
| 201069 | | Ga. s. | J. Harry Lyons | 15 | 14 | 51.6 | 15.0 | 3.8 | Pas. | 2 | 24 | 1904 | Atlantio City, N. J. | Do. |
| 77078 | | Ga. s. | J. Henry Edmunds | 72 | 45 | 87.3 | 21.6 | 9.2 | Pll. | 11 | 1893 | Brooklyn, N. Y. | Wilmington, Del. | |
| 76595 | | Ga. s. | J. Thomas Glibbons | 11 | 5 | 50.0 | 13.0 | 3.2 | Mso. | 2 | 1885 | Somerset County, Md. | Newport News, Va. | |
| 77257 | | Ga. s. | J. Willard Morgan | 15 | 13 | 41.0 | 15.5 | 4.3 | Frt. | 1 | 1897 | Atlantio City, N. J. | Philadelphia, Pa. | |
| 203219 | | *Ga. p. | J. C. & B. | 13 | 6 | 53.7 | 14.0 | 3.6 | Frt. | 3 | 1006 | Westwego, La. | New Orleans, La. | |
| 77036 | | Ga. s. | J. and O. Heinley | 41 | 37 | 67.0 | 20.6 | 4.8 | Frt. | 1 | 1892 | Amityville, N. Y. | New York, N. Y. | |
| 213705 | | Ga. s. | J. & M. Lewis | 8 | 7 | 34.8 | 9.8 | 2.7 | Frt. | 1 | 14 | 1915 | Atlantio, N. C. | Beaufort, N. C. |
| 76627 | | Ga. s. | J. and P. Bradford | 23 | 14 | 54.0 | 15.0 | 4.4 | Oys. | 1 | 1885 | Bolomons Island, Md. | Newport News, Va. | |
| 211299 | | Ga. s. | Jace | 14 | 11 | 39.2 | 12.4 | 5.4 | Pas. | 1 | 32 | 1912 | Carlstadt, N. J. | New York, N. Y. |
| 209006 | | *Ga. y. | Jaek | 31 | 22 | 47.2 | 10.0 | 2.3 | Yct. | 2 | 15 | 1911 | St. Francis, Ark. | Memphis, Tenn. |
| 214830 | | *Ga. p. | Jaek Snipo | 7 | 5 | 30.3 | 7.0 | 1.4 | Pas. | 1 | 6 | 1917 | Madison, Ark. | St. Louis, Mo. |
| 76739 | | Ga. s. | Jaek McGowan | 7 | 7 | 32.5 | 13.6 | 3.5 | Fsh. | 1 | 1888 | Patchogue, N. Y. | Greenport, N. Y. | |
| 212881 | | Ga. s. | Jackson and Arthur | 27 | 14 | 48.5 | 11.0 | 0.0 | Cod. | 8 | 50 | 1914 | Gloucester, Mass. | Provincetown, Mass. |
| 210196 | | Ga. s. | Jackson County | 19 | 15 | 55.0 | 22.5 | 2.2 | For. | 1 | 20 | 1918 | Pascagoula, Miss. | Gulfport, Miss. |
| 200638 | | Ga. s. | Jacob Oekers | 25 | 27 | 58.0 | 18.6 | 5.4 | Oys. | 0 | 1004 | Patchogue, N. Y. | Philadelphia, Pa. | |
| 76592 | | Ga. s. | James Carroll | 11 | 10 | 39.0 | 13.4 | 3.9 | Pas. | 2 | 1885 | Keyport, N. J. | New York, N. Y. | |
| 204689 | | Ga. s. | James Denson | 31 | 17 | 60.0 | 13.0 | 3.6 | Pas. | 3 | 1907 | Ballsbury, Md. | Annapolis, Md. | |
| 75242 | | Ga. s. | James Dunbar | 33 | 30 | 59.0 | 20.0 | 4.2 | Mso. | 1 | 1870 | Nyack, N. Y. | Patchogue, N. Y. | |
| 205702 | | Ga. s. | James Emma | 12 | 8 | 49.0 | 14.8 | 4.1 | Frt. | 1 | 1009 | Marks, Miss. | Vicksburg, Miss. | |
| 214175 | | Ga. s. | James F. | 12 | 10 | 39.0 | 8.4 | 3.3 | Pas. | 1 | 40 | 1910 | Mordosia, Ill. | Peoria, Ill. |
| 76021 | | Ga. s. | James Humphrey | 9 | 9 | 35.0 | 15.3 | 3.4 | Pas. | 1 | 1880 | Patchogue, N. Y. | New York, N. Y. | |
| 77410 | KQBF | Ga. s. | James Makee | 223 | 130 | 118.7 | 20.2 | 10.2 | Frt. | 1 | 1879 | Port Ludlow, Wash. | Honolulu, Hawaii. | |
| 77010 | | Ga. s. | James Mulvey | 18 | 7 | 42.0 | 10.4 | 4.6 | Oys. | 6 | 30 | 1892 | Greenwich, N. J. | Philadelphia, Pa. |
| 213587 | | Ga. s. | James O. | 33 | 10 | 55.0 | 10.0 | 2.2 | Pas. | 0 | 12 | 1915 | Rocheater, Ky. | Philadelphia, Pa. |
| 216103 | | Ga. s. | James Osslo | 22 | 17 | 53.4 | 12.0 | 2.7 | Frt. | 2 | 1917 | Dyersburg, Tenn. | Memphis, Tenn. | |
| 200552 | | *Ga. p. | James R. | 14 | 14 | 63.0 | 12.0 | 2.5 | Pas. | 2 | 15 | 1903 | Hillsdale, Ohio | Momphus, Tenn. |
| 211870 | | Ga. s. | James Roe | 9 | 9 | 33.7 | 9.8 | 0.0 | Frt. | 1 | 16 | 1913 | Seattle, Wash. | Pacific, Ky. |
| 216010 | LJRV | Ga. s. | James Timpson | 2,010 | 1,040 | 200.8 | 45.0 | 21.0 | Frt. | 24 | 500 | 1918 | Portland, Oreg. | New York, N. Y. |
| 75081 | | Ga. s. | James Truckwell | 10 | 9 | 43.2 | 13.0 | 3.6 | Pas. | 1 | 1877 | Nyack, N. Y. | Do. | |
| 204753 | | Ga. s. | James W. | 11 | 12 | 45.1 | 11.8 | 0.0 | Pas. | 3 | 1007 | Georgetown, S. C. | Georgetown, S. C. | |
| 203369 | | *Ga. p. | James A. Doyle | 0 | 0 | 48.3 | 8.3 | 2.0 | Pas. | 2 | 1904 | Tyrone, Ky. | Louisville, Ky. | |
| 77333 | | Ga. s. | James O. Taylor | 14 | 8 | 53.5 | 14.0 | 3.0 | Oys. | 1 | 1899 | Monro, Md. | Newport News, Va. | |
| 205547 | | Ga. s. | James E. Brown | 8 | 8 | 31.0 | 8.0 | 7.0 | Frt. | 1 | 13 | 1908 | Buffalo City, N. C. | Norfolk, Va. |
| 76043 | | Ga. s. | James E. Kling | 9 | 7 | 38.0 | 13.0 | 2.3 | Frt. | 2 | 1878 | Isle of Wight County, Va. | Do. | |
| 77169 | | Ga. s. | James E. Kirwan | 22 | 14 | 64.0 | 17.7 | 4.3 | Frt. | 2 | 1895 | Kent Island, Md. | Annapolis, Md. | |
| 77000 | | Ga. s. | James E. Richardson | 10 | 7 | 51.2 | 13.0 | 3.2 | Frt. | 2 | 1893 | Orlolo, Md. | Reedville, Va. | |
| 77528 | | Ga. s. | Jas. F. McKenna | 05 | 50 | 78.0 | 27.0 | 0.3 | Frt. | 2 | 1902 | San Francisco, Cal. | San Francisco, Cal. | |
| 216030 | | Ga. s. | James J. Kehoe No. 3 | 10 | 7 | 39.6 | 13.5 | 3.8 | Frt. | 2 | 24 | 1918 | Brooklyn, N. Y. | New York, N. Y. |
| 215102 | | Ga. s. | James M. Burko | 23 | 11 | 53.8 | 14.4 | 0.4 | Fsh. | 45 | 1907 | B. O. J. Me. | Provincetown, Mass. | |
| 75020 | | Ga. s. | James M. Carey | 70 | 54 | 68.5 | 21.1 | 5.5 | Frt. | 3 | 24 | 1874 | Mitten, De. | Philadelphia, Pa. |
| 207103 | | Ga. s. | James N. Gillott, Jr. | 0 | 6 | 38.7 | 10.0 | 3.8 | Tow. | 1 | 45 | 1907 | San Francisco, Cal. | San Francisco, Cal. |
| 207090 | | Ga. s. | James O. Bhoppard | 33 | 16 | 61.1 | 20.5 | 5.2 | Frt. | 0 | 25 | 1910 | Greenwich, N. J. | Philadelphia, Pa. |
| 77130 | | Ga. s. | James P. Blaine | 8 | 8 | 39.5 | 13.0 | 3.6 | Frt. | 2 | 1891 | Pe. et. B. City, Md. | Manteo, N. C. | |
| 77141 | | Ga. s. | James R. Clark | 71 | 36 | 80.8 | 20.5 | 8.6 | Fsh. | 10 | 1804 | Essex, Mass. | Boston, Mass. | |
| 76817 | | Ga. s. | James T. Deunit | 14 | 0 | 54.0 | 15.3 | 4.0 | Oys. | 0 | 7 | 1899 | Orlolo, Md. | Capa Charles, Va. |
| 216422 | | Ga. s. | Jas. W. W. L. | 10 | 12 | 30.0 | 11.4 | 7.2 | Tow. | 1 | 25 | 1918 | Seattle, Wash. | Seattle, Wash. |
| 77574 | | Ga. s. | J. and J. P. L. | 70 | 47 | 81.7 | 21.0 | 0.0 | Fsh. | 10 | 1003 | Essex, Mass. | Portland, Mo. | |
| 202109 | | Ga. s. | Jane | 0 | 6 | 40.1 | 12.5 | 3.5 | Frt. | 3 | 1005 | Queenstown, Md. | Baltimore, Md. | |
| 207688 | LJPD | Ga. y. | JANE | 114 | 78 | 101.0 | 17.8 | 8.0 | Yct. | 8 | 400 | 1910 | New York, N. Y. | Galveston, Tex. |
| 212169 | | Ga. s. | Jane | 18 | 13 | 46.5 | 13.0 | 0.2 | Frt. | 1 | 75 | 1914 | Wethers, I. | New York, N. Y. |
| 212677 | | *Ga. p. | Jane E. | 10 | 9 | 50.8 | 10.0 | 2.7 | Pas. | 3 | 15 | 1914 | Frankfort, Ky. | Louisville, Ky. |
| 216205 | | Ga. s. | Jane Elizabeth | 11 | 10 | 31.0 | 9.0 | 3.3 | Frt. | 2 | 10 | 1910 | Ocean, Wis. | Milwaukee, Wis. |
| 213855 | LFRP | Ga. y. | Jane IV. | 32 | 23 | 51.0 | 14.2 | 4.8 | Yct. | 2 | 60 | 1915 | Memph, Ill. | New York, N. Y. |
| 214601 | LGNR | Ga. y. | Jane VI. | 63 | 43 | 67.5 | 17.3 | 8.2 | Yct. | 4 | 100 | 1910 | Carroll, N. J. | Do. |
| 208759 | | Ga. s. | Jane S. | 8 | 5 | 42.0 | 9.0 | 3.0 | Mso. | 1 | 18 | 1911 | Seattle, Wash. | Marquette, Mich. |
| 212767 | | Ga. s. | Jane S. | 11 | 8 | 42.7 | 11.7 | 4.7 | Fsh. | 3 | 40 | 1914 | Los Angeles, Cal. | Astoria, Oreg. |
| 210309 | | Ga. s. | Janet | 10 | 7 | 47.0 | 10.7 | 3.4 | Frt. | 2 | 1012 | Atlantic, N. C. | New Bern, N. C. | |

1 Formerly st. s. Bohemian.

2 Formerly ga. s. Home.

MERCHANT MOTOR VESSELS OF THE UNITED STATES—Continued.

| Offical No. | Signal letters. | Rig. | Name of vessel. | Gross tonnage. | Net tonnage. | Length. | Breadth. | Depth. | Service. | Crew. | Indicated horsepower. | When built. | Where built. | Home port (where permanent issues). |
|-------------|-----------------|--------|-------------------|----------------|--------------|---------|----------|--------|----------|-------|-----------------------|-------------|----------------------|-------------------------------------|
| 215937 | | Ga. s. | Janet | 8 | 0 | 30.8 | 8.6 | 3.7 | Fsh. | 2 | 15 | 1917 | Bremerton, Wash. | Seattle, Wash. |
| 205281 | | Ga. y. | Janey H. | 32 | 29 | 59.0 | 13.7 | 7.0 | Yot. | 2 | 40 | 1909 | Greenwich, Conn. | Detroit, Mich. |
| 201670 | | Ga. s. | Janice D. Pettis | 13 | 8 | 40.5 | 13.8 | 3.2 | Oys. | 2 | 15 | 1905 | Bristol, Conn. | Providence, R. I. |
| 210322 | | Ga. s. | Janio K. | 13 | 11 | 35.7 | 9.1 | 5.0 | Fsh. | 1 | 15 | 1918 | Seattle, Wash. | Seattle, Wash. |
| 75121 | | Ga. s. | Janio Baker | 6 | 5 | 31.8 | 12.0 | 3.3 | Fsh. | 1 | 1 | 1871 | Patchogue, N. Y. | Greenport, N. Y. |
| 203733 | | Ga. s. | Japonica | 66 | 45 | 85.4 | 14.5 | 7.8 | Frt. | 3 | 100 | 1906 | Hartford, Mich. | Port Arkansas, Tex. |
| 75215 | | Ga. s. | Jaquetto | 6 | 6 | 32.1 | 13.4 | 3.0 | Oys. | 1 | 1 | 1899 | Keyport, N. J. | Port Amboy, N. J. |
| 200210 | | Ga. p. | Jarrett | 12 | 10 | 51.3 | 0.8 | 2.7 | Pas. | 1 | 1 | 1903 | Cincinnati, Ohio | Cincinnati, Ohio. |
| 212181 | | Ga. s. | Jason | 7 | 0 | 25.6 | 9.3 | 3.7 | Frt. | 1 | 0 | 1914 | Seattle, Wash. | Seattle, Wash. |
| 208209 | | Ga. s. | Jasper | 9 | 0 | 45.5 | 12.3 | 5.2 | Tow. | 2 | 27 | 1910 | Guild, Tenn. | Paducah, Ky. |
| 204353 | | Ga. s. | Jaspar | 7 | 7 | 35.4 | 7.9 | 3.5 | Pas. | 1 | 10 | 1902 | Burlington, Iowa. | Des Moines, Iowa. |
| 210145 | | Ga. s. | Jaspar | 19 | 10 | 62.0 | 14.3 | 3.2 | Frt. | 2 | 1 | 1912 | Hawley Bridge, N. C. | New Bern, N. C. |
| 77119 | | Ga. y. | Jay | 19 | 19 | 44.1 | 12.0 | 6.3 | Yot. | 1 | 1 | 1894 | Hollyoak, Del. | Washington, D. C. |
| 76652 | | Ga. s. | Jay | 18 | 7 | 46.0 | 17.2 | 3.0 | Oys. | 5 | 1 | 1890 | Goshon, N. J. | Philadelphia, Pa. |
| 211300 | | Ga. s. | Jean | 19 | 13 | 43.8 | 11.0 | 4.7 | Pas. | 1 | 37 | 1913 | Red Bank, N. J. | Port Amboy, N. J. |
| 211036 | | Ga. p. | Jean | 12 | 9 | 63.0 | 16.0 | 2.0 | Tow. | 1 | 22 | 1912 | Antiquity, Ohio. | Pittsburg, Pa. |
| 213109 | | Ga. s. | Jean | 9 | 8 | 33.0 | 10.4 | 4.0 | Frt. | 2 | 12 | 1915 | Mora, Wash. | Port Angeles, Wash. |
| 75920 | | Ga. s. | Jean Fogal | 9 | 8 | 40.0 | 11.0 | 3.0 | Frt. | 1 | 1 | 1887 | Galveston, Tex. | Galveston, Tex. |
| 202117 | | Ga. y. | Jean and Virginia | 30 | 13 | 60.0 | 12.6 | 5.5 | Yot. | 2 | 90 | 1901 | New York, N. Y. | Charleston, S. C. |
| 208225 | LDHP | Ga. s. | Jeanette | 99 | 51 | 99.0 | 22.5 | 10.1 | Fsh. | 17 | 96 | 1910 | Gloucester, Mass. | Gloucester, Mass. |
| 77325 | | Ga. s. | Jeanie | 10 | 13 | 43.8 | 12.5 | 5.0 | Frt. | 2 | 1 | 1902 | Bridgeport, Conn. | Wilmington, Del. |
| 77200 | | Ga. s. | Jeanne Crozier | 8 | 7 | 29.1 | 12.3 | 3.8 | Frt. | 1 | 1 | 1898 | Port Republic, N. J. | Philadelphia, Pa. |
| 205183 | | Ga. s. | Jeanette | 13 | 9 | 44.0 | 13.4 | 3.0 | Frt. | 2 | 30 | 1903 | Elkton, Md. | Do. |
| 200302 | | Ga. s. | Jeanette | 5 | 5 | 44.2 | 7.3 | 2.0 | Fer. | 1 | 40 | 1898 | Superior, Wis. | Marquette, Mich. |
| 213412 | LFMR | Ga. y. | Jeanette | 30 | 24 | 62.0 | 15.5 | 0.3 | Yot. | 6 | 30 | 1915 | East Boothbay, Me. | Hartford, Conn. |
| 203151 | | Ga. s. | Jeanie | 10 | 8 | 35.0 | 12.4 | 4.0 | Frt. | 2 | 10 | 1900 | Unalaklik, Alaska. | Nome, Alaska. |
| 205115 | KWPH | Ga. y. | JEMIMA F. III. | 119 | 133 | 98.8 | 21.0 | 8.1 | Yot. | 4 | 250 | 1903 | New York, N. Y. | New York, N. Y. |
| 215266 | | Ga. s. | Jonne | 31 | 25 | 52.0 | 15.4 | 7.2 | Frt. | 2 | 25 | 1917 | Tottenville, N. Y. | Do. |
| 212615 | | Ga. s. | Jonnette | 27 | 20 | 57.1 | 15.6 | 4.5 | Fsh. | 2 | 24 | 1914 | Miami, Fla. | Key West, Fla. |
| 75778 | | Ga. s. | Jennie | 8 | 7 | 31.6 | 12.4 | 3.8 | Pas. | 1 | 7 | 1875 | Newport, R. I. | Providence, R. I. |
| 78508 | | Ga. s. | Jennie | 0 | 5 | 31.4 | 12.1 | 3.3 | Fsh. | 1 | 1 | 1884 | Islip, N. Y. | Patchogue, N. Y. |
| 76697 | | Ga. s. | Jennie | 6 | 5 | 25.1 | 12.3 | 3.4 | Fsh. | 1 | 14 | 1887 | Marshallville, N. J. | Philadelphia, Pa. |
| 76990 | | Ga. s. | Jennie | 6 | 5 | 20.0 | 12.0 | 3.8 | Msc. | 1 | 1 | 1884 | Newport, R. I. | New Haven, Conn. |
| 201461 | | Ga. s. | Jennie | 9 | 8 | 30.0 | 0.2 | 3.4 | Fsh. | 2 | 1 | 1901 | Ludington, Mich. | Grand Haven, Mich. |
| 201005 | | Ga. s. | Jennie | 8 | 0 | 34.3 | 9.8 | 3.3 | Pas. | 1 | 23 | 1903 | Astoria, Oreg. | Astoria, Oreg. |
| 209751 | | Ga. s. | Jennie | 18 | 14 | 39.2 | 12.4 | 4.5 | Fsh. | 0 | 20 | 1911 | Seattle, Wash. | Seattle, Wash. |
| 209191 | | Ga. s. | Jennie | 10 | 0 | 33.0 | 13.7 | 3.3 | Oys. | 1 | 23 | 1911 | Inwood, N. Y. | New York, N. Y. |
| 215920 | | Ga. y. | Jennie | 18 | 11 | 67.0 | 8.0 | 5.5 | Yot. | 1 | 60 | 1904 | New Orleans, La. | New Orleans, La. |
| 75857 | | Ga. s. | Jennie Arnold | 5 | 5 | 31.6 | 12.0 | 3.0 | Fsh. | 1 | 1 | 1870 | Squan, N. J. | Patchogue, N. Y. |
| 75992 | | Ga. s. | Jennie B. | 10 | 9 | 34.8 | 11.0 | 4.8 | Fsh. | 1 | 5 | 1878 | Bolton, Mass. | Ellsworth, Me. |
| 202010 | | Ga. s. | Jennie B. | 22 | 12 | 65.0 | 12.0 | 4.3 | Msc. | 2 | 40 | 1905 | Crittenden, Va. | Beaufort, S. C. |
| 77110 | | Ga. s. | Jennie C. | 9 | 7 | 34.6 | 13.5 | 3.5 | Pas. | 1 | 20 | 1891 | Merrick, N. Y. | New York, N. Y. |
| 209801 | | Ga. s. | Jennie D. III. | 23 | 16 | 40.0 | 14.0 | 0.0 | Pas. | 1 | 60 | 1912 | Detroit, Mich. | Detroit, Mich. |
| 211282 | | Ga. s. | Jennie G. | 10 | 9 | 35.5 | 10.5 | 4.1 | Msc. | 3 | 40 | 1913 | Newport, R. I. | Greenport, N. Y. |
| 70492 | | Ga. s. | Jennie Griffin | 17 | 10 | 46.4 | 10.3 | 4.4 | Frt. | 2 | 1 | 1884 | Bonita, Cal. | San Francisco, Cal. |
| 210425 | | Ga. p. | Jennie Lee | 23 | 23 | 55.2 | 12.0 | 2.5 | Tow. | 2 | 20 | 1918 | Frankfort, Ky. | Louisville, Ky. |
| 216210 | | Ga. s. | Jennie J. | 9 | 0 | 32.8 | 10.2 | 4.1 | Fsh. | 1 | 25 | 1918 | Angeleno, N. J. | Philadelphia, Pa. |
| 208705 | | Ga. s. | Jennie N. | 6 | 5 | 23.0 | 7.0 | 3.4 | Fsh. | 2 | 8 | 1907 | Sturgeon, Bay Wis. | Milwaukee, Wis. |
| 77074 | | Ga. s. | Jennie Ookers | 7 | 0 | 30.0 | 13.0 | 3.3 | Oys. | 1 | 1 | 1892 | Patchogue, N. Y. | Patchogue, N. Y. |
| 70188 | | Ga. s. | Jennie R. | 10 | 9 | 34.5 | 11.5 | 3.7 | Frt. | 1 | 1 | 1884 | do. | Bridgeport, Conn. |
| 77190 | | Ga. s. | Jennie R. | 9 | 8 | 27.0 | 11.4 | 5.5 | Fsh. | 5 | 10 | 1895 | Bristol, Mo. | Boothbay, Me. |
| 76295 | | Ga. s. | Jennie Reeves | 15 | 10 | 42.0 | 16.0 | 4.1 | Frt. | 4 | 18 | 1882 | Dorchester, N. J. | Philadelphia, Pa. |
| 214395 | | Ga. s. | Jennie S. | 14 | 11 | 35.7 | 11.7 | 5.0 | Pas. | 1 | 30 | 1912 | Yonkers, N. Y. | Boston, Mass. |
| 211508 | | Ga. s. | Jennie T. | 12 | 7 | 38.5 | 12.7 | 3.4 | Fsh. | 1 | 23 | 1913 | Noank, Conn. | Greenport, N. Y. |
| 76997 | | Ga. s. | Jennie Tucker | 6 | 5 | 29.0 | 13.0 | 3.2 | Oys. | 2 | 1 | 1891 | Patchogue, N. Y. | Patchogue, N. Y. |
| 207899 | | Ga. s. | Jennie W. | 11 | 9 | 35.5 | 0.2 | 4.5 | Msc. | 2 | 10 | 1904 | West Do Pero, Wis. | Marquette, Mich. |
| 76671 | | Ga. s. | Jennie Weeks | 6 | 5 | 28.1 | 12.5 | 3.2 | Oys. | 1 | 1 | 1887 | Patchogue, N. Y. | Patchogue, N. Y. |
| 77068 | | Ga. s. | Jennie A. Hupper | 8 | 8 | 30.0 | 11.5 | 5.7 | Pas. | 2 | 10 | 1892 | Bromon, Mo. | Newport, R. I. |
| 70103 | | Ga. s. | Jennie C. Brown | 21 | 20 | 45.5 | 17.5 | 5.1 | Frt. | 3 | 1 | 1893 | Bay Shore, N. Y. | Patchogue, N. Y. |
| 77460 | | Ga. s. | Jennie F. Decker | 23 | 10 | 52.7 | 16.5 | 7.0 | Fsh. | 0 | 1 | 1901 | Seattle, Wash. | Seattle, Wash. |
| 77317 | | Ga. s. | Jennie G. Logan | 10 | 12 | 41.0 | 14.2 | 0.4 | Frt. | 2 | 1 | 1899 | East Machias, Mo. | Eastport, Me. |
| 210898 | | Ga. s. | Jennie & James | 11 | 7 | 50.6 | 13.4 | 4.2 | Fsh. | 3 | 21 | 1913 | Govern, Va. | Newport News, Va. |
| 76930 | | Ga. s. | Jenny | 7 | 7 | 21.2 | 12.2 | 4.6 | Fsh. | 2 | 1 | 1891 | New Bedford, Mass. | New London, Conn. |
| 213731 | | Ga. s. | Jonson Bros. | 7 | 6 | 23.7 | 0.0 | 3.0 | Frt. | 2 | 20 | 1914 | Naubinway, Mich. | Grand Haven, Mich. |
| 210562 | | Ga. s. | Jeromo | 8 | 5 | 37.7 | 0.0 | 3.0 | Pas. | 1 | 13 | 1910 | Brooklyn, N. Y. | Baltimore, Md. |
| 210510 | | Ga. s. | Jeromo | 14 | 13 | 30.3 | 12.0 | 4.4 | Pas. | 1 | 24 | 1917 | Chicago, Ill. | Chicago, Ill. |
| 203021 | | Ga. s. | Jerry | 45 | 21 | 73.9 | 21.8 | 4.7 | Frt. | 6 | 70 | 1900 | Bloom, Miss. | New Orleans, La. |
| 76637 | | Ga. p. | Jerry Brown | 21 | 13 | 45.0 | 10.4 | 4.5 | Oys. | 2 | 1 | 1895 | Bnyport, N. Y. | Patchogue, N. Y. |
| 157596 | | Ga. s. | Jersey | 41 | 30 | 51.5 | 15.5 | 3.5 | Tow. | 3 | 1 | 1901 | Stockton, Cal. | San Francisco, Cal. |
| 209500 | | Ga. s. | Jesso | 5 | 5 | 31.9 | 9.3 | 4.0 | Frt. | 1 | 10 | 1911 | Georgetown, S. O. | Georgetown, S. O. |
| 76828 | | Ga. s. | Jesso Johnson | 8 | 7 | 35.0 | 13.1 | 3.1 | Frt. | 1 | 1 | 1889 | Patchogue, N. Y. | Bridgeport, Conn. |
| 40584 | | Ga. s. | Jessie | 250 | 209 | 127.7 | 25.0 | 10.8 | Frt. | 4 | 1 | 1900 | Chaumont, N. Y. | Oswego, N. Y. |
| 76289 | | Ga. s. | Jessie | 10 | 10 | 29.0 | 12.3 | 4.0 | Pas. | 1 | 15 | 1882 | Noank, Conn. | Providence, R. I. |
| 77370 | | Ga. s. | Jessie | 10 | 10 | 36.9 | 11.8 | 3.8 | Msc. | 1 | 1 | 1899 | Northport, N. Y. | Patchogue, N. Y. |
| 77182 | | Ga. s. | Jessie | 7 | 0 | 41.0 | 7.2 | 3.8 | Msc. | 2 | 1 | 1880 | Oshkosh, Wis. | Milwaukee, Wis. |

1 Formerly ga. s. Caroline.

2 Formerly ga. s. Delphine.

3 Formerly *st. p. Dudo.

MERCHANT MOTOR VESSELS OF THE UNITED STATES—Continued.

| Official No. | Signal letters. | Rfg. | Name of vessel. | Gross tonnage. | Net tonnage. | Length. | Breadth. | Depth. | Service. | Crew. | Indicated horsepower. | When built. | Where built. | Home port (where permanent document issues). | |
|--------------|-----------------|--------|-------------------|----------------|--------------|---------|----------|--------|----------|-------|-----------------------|-------------|--------------------------|--|-----------------|
| 77515 | | Ga. s. | Jessie | 28 | 24 | 62.0 | 18.5 | 4.6 | Frt. | 6 | 1902 | 1902 | Blox1, Miss. | Gulfport, Miss. | |
| 77535 | | Ga. s. | Jessie | 7 | 7 | 33.0 | 12.9 | 3.3 | Mco. | 2 | 1893 | 1893 | Brooklyn, N. Y. | New York, N. Y. | |
| 200105 | | Ga. s. | Jessie | 6 | 6 | 34.6 | 8.8 | 4.0 | Fsh. | 2 | 1909 | 1909 | Provincetown, Mass. | Provincetown, Mass. | |
| 215405 | | Ga. s. | Jessie | 8 | 6 | 32.4 | 9.0 | 4.0 | Fsh. | 2 | 1914 | 1914 | Tacoma, Wash. | Port Angeles, Wash. | |
| 210050 | | Ga. s. | Jessie A. | 7 | 7 | 40.0 | 7.0 | 3.0 | Pas. | 4 | 1912 | 1912 | Newport, Ky. | Nashville, Tenn. | |
| 207071 | | Ga. s. | Jessie D. | 10 | 10 | 40.0 | 10.0 | 4.8 | Fsh. | 3 | 1909 | 1909 | Neponset, Mass. | Provincetown, Mass. | |
| 208103 | | Ga. s. | Jessie D. | 9 | 7 | 38.6 | 8.8 | 3.2 | Pas. | 1 | 20 | 1910 | Green Cove Springs, Fla. | Jacksonville, Fla. | |
| 77048 | | Ga. s. | Jessie G. | 6 | 5 | 29.5 | 12.9 | 3.0 | Frt. | 1 | 1 | 1892 | Saville, N. Y. | Patchogue, N. Y. | |
| 210288 | | Ga. s. | Jessie O. | 17 | 11 | 32.6 | 14.6 | 4.2 | Fsh. | 1 | 20 | 1903 | Forked River, N. J. | Tuckerton, N. J. | |
| 77497 | | Ga. s. | Jessie Lewis | 18 | 13 | 57.0 | 16.0 | 4.5 | Fsh. | 2 | 1 | 1901 | Quincy, Va. | Newport News, Va. | |
| 70749 | | Ga. s. | Jessie M. | 8 | 8 | 33.6 | 14.7 | 3.4 | Mco. | 1 | 1 | 1889 | Greenport, N. Y. | Greenport, N. Y. | |
| 214897 | | Ga. p. | Jessie M. | 20 | 13 | 59.8 | 14.0 | 2.8 | Frt. | 1 | 18 | 1917 | Plaquemine, La. | Morgan City, La. | |
| 77081 | | Ga. s. | Jessie Matson | 32 | 31 | 55.0 | 18.2 | 4.6 | Mco. | 3 | 1 | 1893 | San Francisco, Cal. | San Francisco, Cal. | |
| 77104 | | Ga. s. | Jessie P. | 9 | 9 | 41.0 | 13.2 | 0.2 | Fsh. | 6 | 1 | 1893 | Eastport, Me. | Gloucester, Mass. | |
| 70554 | | Ga. s. | Jessie P. | 10 | 10 | 34.0 | 13.8 | 4.0 | Frt. | 1 | 1 | 1898 | Narrows, Fla. | Tampa, Fla. | |
| 155345 | | Ga. s. | Jessie Porter | 9 | 8 | 26.7 | 11.0 | 3.0 | Pas. | 2 | 1 | 1898 | Key West, Fla. | Key West, Fla. | |
| 213081 | | Ga. s. | Jessie Taylor | 22 | 19 | 57.5 | 14.7 | 4.6 | Frt. | 2 | 25 | 1915 | Deep Creek, Va. | Cape Charles, Va. | |
| 215380 | | Ga. s. | Jessie Taylor | 18 | 14 | 41.0 | 12.0 | 4.6 | Fsh. | 2 | 20 | 1917 | Dewatto, Wash. | Seattle, Wash. | |
| 210125 | | Ga. s. | Jessina | 18 | 14 | 41.0 | 12.0 | 4.6 | Fsh. | 2 | 16 | 1912 | Neponset, Mass. | Barnstable, Mass. | |
| 203055 | | Ga. s. | Jewel | 14 | 9 | 32.4 | 9.3 | 5.0 | Cod. | 1 | 1 | 1906 | Mandarin, Fla. | Jacksonville, Fla. | |
| 214182 | | Ga. s. | Jewel | 14 | 9 | 31.0 | 13.0 | 3.0 | Frt. | 3 | 12 | 1916 | Pensacola, Fla. | Pensacola, Fla. | |
| 213923 | | Ga. p. | Jewel City | 14 | 7 | 45.3 | 16.0 | 3.9 | Frt. | 3 | 2 | 20 | 1910 | Rome, Ky. | Louisville, Ky. |
| 203882 | | Ga. s. | Jewel Guard | 12 | 10 | 40.3 | 11.7 | 3.8 | Tow. | 3 | 12 | 1916 | Seattle, Wash. | Nome, Alaska. | |
| 78524 | | Ga. s. | Jeweler | 13 | 8 | 37.9 | 9.0 | 3.7 | Pas. | 1 | 1 | 1907 | Ballard, Wash. | Seattle, Wash. | |
| 211431 | | Ga. s. | Jim | 9 | 8 | 48.5 | 12.6 | 3.5 | Frt. | 2 | 15 | 1884 | Tilghman Island, Md. | Annapolis, Md. | |
| 212562 | | Ga. s. | Jim | 8 | 5 | 37.1 | 10.8 | 3.4 | Pas. | 1 | 11 | 1913 | Bellingham, Wash. | Seattle, Wash. | |
| 208736 | | Ga. s. | Jim K. | 8 | 7 | 35.0 | 9.9 | 2.6 | Pas. | 1 | 20 | 1914 | Park City, Ala. | Mobile, Ala. | |
| 213186 | | Ga. p. | Jim Lane | 19 | 19 | 40.6 | 10.2 | 2.0 | Frt. | 1 | 20 | 1915 | Branson, Mo. | St. Louis, Mo. | |
| 209408 | | Ga. s. | Jim Wilder No. 2 | 20 | 17 | 50.6 | 15.0 | 6.5 | Pas. | 1 | 110 | 1911 | Oakland, Cal. | San Francisco, Cal. | |
| 213211 | | Ga. y. | Jimetta | 32 | 24 | 57.5 | 14.1 | 6.0 | Yot. | 3 | 60 | 1915 | Morris Heights, N. Y. | Chicago, Ill. | |
| 212609 | | Ga. p. | Jimmy | 25 | 25 | 51.0 | 21.0 | 3.4 | Pas. | 1 | 30 | 1914 | Culbertson, Mont. | Great Falls, Mont. | |
| 202804 | | Ga. y. | Joan III | 19 | 18 | 45.0 | 15.2 | 5.0 | Yot. | 3 | 1 | 1906 | Bay Shore, N. Y. | Newark, N. J. | |
| 209945 | | Ga. s. | Joanna | 30 | 23 | 57.1 | 16.4 | 6.6 | Fsh. | 8 | 48 | 1912 | Essex, Mass. | Gloucester, Mass. | |
| 215695 | | Ga. s. | Joacuin | 14 | 9 | 54.0 | 11.8 | 3.7 | Frt. | 1 | 65 | 1917 | Stockton, Cal. | San Francisco, Cal. | |
| 70597 | | Ga. y. | Joe | 17 | 14 | 37.6 | 13.5 | 3.8 | Yot. | 2 | 1 | 1885 | Charleston, S. C. | Charleston, S. C. | |
| 77349 | | Ga. y. | Joe | 10 | 14 | 44.0 | 10.0 | 2.8 | Yot. | 2 | 1 | 1897 | Atlanto, N. O. | Patchogue, N. Y. | |
| 202134 | | Ga. s. | Joe Leppert | 13 | 11 | 34.4 | 15.3 | 4.6 | Mco. | 2 | 1 | 1903 | Newark, N. J. | New York, N. Y. | |
| 77271 | | Ga. s. | Joe Pinkett | 13 | 9 | 45.0 | 14.5 | 3.5 | Mco. | 2 | 1 | 1897 | New York, N. Y. | Do. | |
| 208891 | | Ga. s. | Joe Scott | 44 | 33 | 98.0 | 16.4 | 6.1 | Pas. | 7 | 65 | 1908 | Antiquity, Ohio | New Orleans, La. | |
| 77332 | | Ga. s. | Joe Wheeler | 10 | 8 | 43.0 | 13.1 | 3.0 | Mco. | 1 | 1 | 1899 | Cape Charles, Va. | Cape Charles, Va. | |
| 77550 | | Ga. s. | Joe Wheeler | 6 | 5 | 38.0 | 13.0 | 3.0 | Frt. | 1 | 1 | 1900 | Mappsburg, Va. | Do. | |
| 207704 | | Ga. y. | Joan II | 14 | 9 | 42.0 | 11.3 | 4.1 | Yot. | 1 | 20 | 1910 | Manitou Beach, Wash. | Seattle, Wash. | |
| 210314 | LKJW | Ga. s. | Joffre | 138 | 80 | 105.5 | 25.2 | 11.8 | Fsh. | 10 | 100 | 1918 | Essex, Mass. | Gloucester, Mass. | |
| 209313 | | Ga. s. | Johanna | 23 | 15 | 44.2 | 13.3 | 5.2 | Frt. | 1 | 24 | 1911 | Seattle, Wash. | Seattle, Wash. | |
| 213459 | | Ga. s. | Johanna W. | 11 | 10 | 30.2 | 9.2 | 3.0 | Mco. | 1 | 12 | 1915 | Sturgeon Bay, Wis. | Milwaukee, Wis. | |
| 70721 | | Ga. s. | John B. | 8 | 8 | 32.4 | 12.3 | 4.3 | Mco. | 2 | 1 | 1884 | Patchogue, N. Y. | Greenport, N. Y. | |
| 70471 | | Ga. s. | John Anton | 10 | 15 | 40.5 | 16.0 | 3.0 | Frt. | 1 | 1 | 1893 | Glenwood, N. Y. | New York, N. Y. | |
| 210300 | | Ga. s. | John Cassidy | 81 | 70 | 91.1 | 22.0 | 5.4 | Frt. | 8 | 100 | 1912 | Madisonville, La. | New Orleans, La. | |
| 77223 | | Ga. s. | John Cloughon | 68 | 42 | 65.0 | 25.0 | 5.0 | Frt. | 2 | 40 | 1896 | Millford, Del. | New York, N. Y. | |
| 215781 | | Ga. s. | John D. | 24 | 12 | 49.4 | 15.5 | 5.0 | Fsh. | 2 | 36 | 1917 | Amesbury, Mass. | Provincetown, Mass. | |
| 70560 | | Ga. s. | John Feeney | 47 | 45 | 59.2 | 20.4 | 8.3 | Frt. | 14 | 1 | 1885 | Nonak, Conn. | New York, N. Y. | |
| 76003 | | Ga. s. | John Fox | 8 | 7 | 32.9 | 13.3 | 3.4 | Oys. | 2 | 1 | 1869 | New York, N. Y. | Do. | |
| 212212 | | Ga. s. | JOHN GINN | 15 | 13 | 39.2 | 11.2 | 4.0 | Pas. | 1 | 30 | 1913 | Buffalo, N. Y. | Buffalo, N. Y. | |
| 70594 | | Ga. s. | John H. | 13 | 12 | 31.2 | 14.1 | 4.1 | Fsh. | 2 | 1 | 1885 | Glenwood, N. Y. | Boothbay, Me. | |
| 210095 | | Ga. s. | JOHN HENRY | 17 | 15 | 37.7 | 10.2 | 5.2 | Tow. | 1 | 54 | 1912 | Buffalo, N. Y. | Detroit, Mich. | |
| 77503 | | Ga. s. | John Keeley, Jr. | 11 | 10 | 40.0 | 12.7 | 3.7 | Fsh. | 3 | 1 | 1901 | Patchogue, N. Y. | Patchogue, N. Y. | |
| 204370 | | Ga. s. | John L. | 9 | 8 | 38.4 | 9.6 | 3.0 | Pas. | 1 | 20 | 1909 | Wildwood, N. J. | Philadelphia, Pa. | |
| 200344 | | Ga. s. | John Leonard | 10 | 14 | 45.0 | 15.0 | 5.0 | Fsh. | 7 | 15 | 1903 | Atlantic City, N. J. | Do. | |
| 207734 | | Ga. s. | John McAteer | 7 | 7 | 38.0 | 9.0 | 4.2 | Frt. | 1 | 15 | 1910 | Pocomoke City, Md. | Somers Point, N. J. | |
| 200721 | | Ga. s. | John Mack | 13 | 6 | 40.0 | 12.5 | 3.0 | Fsh. | 4 | 1 | 1901 | Reedville, Va. | Reedville, Va. | |
| 205107 | | Ga. s. | John Mackin, sr. | 10 | 8 | 39.2 | 10.0 | 3.8 | Fsh. | 1 | 20 | 1903 | Camden, N. J. | Philadelphia, Pa. | |
| 209141 | | Ga. s. | John P. | 14 | 9 | 40.7 | 12.5 | 4.6 | Tow. | 2 | 1 | 1903 | Elchon, Wash. | Wrangell, Alaska. | |
| 204505 | | Ga. s. | John Sharkoy | 7 | 7 | 26.7 | 12.2 | 3.3 | Pas. | 1 | 10 | 1907 | Seaville, N. J. | Philadelphia, Pa. | |
| 212060 | | Ga. p. | John Stagemaler | 17 | 14 | 57.0 | 13.0 | 3.3 | Pas. | 2 | 27 | 1914 | Chattanuga, Tenn. | Chattanuga, Tenn. | |
| 209274 | | Ga. s. | John Stuart | 27 | 18 | 61.0 | 17.5 | 3.7 | Frt. | 1 | 25 | 1909 | West Haven, Conn. | Boston, Mass. | |
| 203531 | | Ga. s. | John A. Britton | 9 | 6 | 41.7 | 10.3 | 4.2 | Frt. | 1 | 30 | 1900 | Oakland, Cal. | San Francisco, Cal. | |
| 77131 | KTRN | Ga. s. | John A. Ericsson | 60 | 57 | 75.5 | 20.0 | 8.4 | Fsh. | 14 | 137 | 1894 | Essex, Mass. | Savannah, Ga. | |
| 202310 | | Ga. s. | John B. Robins | 19 | 16 | 61.0 | 18.0 | 4.3 | Frt. | 1 | 1 | 1905 | Orlando, Md. | Cape Charles, Va. | |
| 70441 | | Ga. s. | John C. Smith | 13 | 8 | 20.4 | 12.0 | 3.1 | Mco. | 4 | 20 | 1884 | Somerset County, Md. | Baltimore, Md. | |
| 21510 | | Ga. s. | John D. Johnson | 60 | 34 | 63.0 | 16.0 | 0.0 | Fer. | 3 | 1 | 1913 | Marine City, Mich. | Detroit, Mich. | |
| 78739 | | Ga. s. | John E. Mehrer | 25 | 12 | 50.8 | 17.2 | 4.9 | Oys. | 6 | 25 | 1875 | Bridgeton, N. J. | Philadelphia, Pa. | |
| 77290 | | Ga. s. | John E. Mehrer II | 15 | 14 | 40.0 | 10.2 | 4.1 | Oys. | 2 | 15 | 1893 | Toms River, N. J. | Do. | |

1 Formerly ga. s. O. B. Roberts.

4 Formerly ga. y. Frances II.

3 Formerly ga. y. Marfrosa.

6 Formerly ga. s. Handy Boy.

MERCHANT MOTOR VESSELS OF THE UNITED STATES—Continued.

| Official No. | Signal letters. | Rig. | Name of vessel. | Gross tonnage. | Net tonnage. | Length. | Breadth. | Depth. | Service. | Crew. | Indicated horsepower. | When built. | Where built. | Home port (where permanent document issues). | |
|--------------|-----------------|--------|--------------------|----------------|--------------|---------|----------|--------|----------|-------|-----------------------|----------------------|-----------------------|--|-----------------------|
| 77384 | | Ga. s. | John F. Dougherty | 6 | 6 | 63.5 | 14.0 | 3.0 | Oys. | 2 | 7 | 1899 | Crisfield, Md. | Cape Charles, Va. | |
| 76334 | | Ga. s. | John H. Vail | 5 | 5 | 30.0 | 13.0 | 3.0 | Pas. | 1 | 9 | 1882 | Bayport, N. Y. | Patchogue, N. Y. | |
| 204998 | | Ga. s. | John L. C. | 26 | 18 | 62.9 | 14.6 | 3.0 | Fsh. | 3 | 60 | 1908 | Astoria, Or. | Juneau, Alaska. | |
| 77061 | | Ga. s. | John L. Mills | 5 | 5 | 37.0 | 9.0 | 2.5 | Oys. | 2 | 12 | 1892 | Chincoteague, Va. | Cape Charles, Va. | |
| 105062 | | Ga. s. | John L. Shull | 42 | 20 | 61.4 | 20.9 | 6.0 | Frt. | 6 | 1871 | Somerset County, Md. | Philadelphia, Pa. | Philadelphia, Pa. | |
| 211707 | | Ga. s. | John M. Dowey | 11 | 8 | 34.0 | 11.9 | 4.8 | Fsh. | 1 | 28 | 1913 | Detroit, Mich. | Detroit, Mich. | |
| 77119 | | Ga. s. | John P. Smith | 40 | 25 | 59.7 | 12.0 | 3.1 | Frt. | 3 | 1893 | Berwick, La. | Houston, Tex. | Houston, Tex. | |
| 210576 | | Ga. s. | John R. Benton | 13 | 13 | 55.8 | 14.1 | 3.5 | Frt. | 3 | 25 | 1912 | Stevensville, Md. | Baltimore, Md. | |
| 76963 | | Ga. s. | John S. Herron | 14 | 0 | 30.0 | 12.0 | 5.0 | Tow. | 1 | 1891 | Bordentown, N. J. | Philadelphia, Pa. | Philadelphia, Pa. | |
| 209590 | | Ga. s. | John T. Haro | 14 | 14 | 50.5 | 28.0 | 1.7 | Frt. | 1 | 1911 | Lynchburg, Tex. | Houston, Tex. | Houston, Tex. | |
| 215533 | | Ga. s. | John T. Haro II | 40 | 27 | 47.7 | 28.1 | 3.7 | Fer. | 3 | 80 | 1917 | do. | do. | |
| 77509 | | Ga. s. | John T. Powell | 20 | 13 | 61.9 | 17.3 | 4.3 | Mso. | 2 | 1901 | Wachapreague, Va. | Cape Charles, Va. | Cape Charles, Va. | |
| 210393 | | Ga. s. | John T. White | 11 | 11 | 52.6 | 18.4 | 3.8 | Fsh. | 3 | 30 | 1912 | Biloxi, Miss. | Gulfport, Miss. | Gulfport, Miss. |
| 70970 | | Ga. s. | John W. Smith | 13 | 6 | 51.5 | 13.7 | 3.0 | Frt. | 2 | 1891 | St. Peters, Md. | Newport News, Va. | Newport News, Va. | |
| 212274 | | Ga. s. | Johnny E. | 24 | 16 | 44.5 | 14.8 | 5.6 | Fsh. | 7 | 30 | 1914 | Olg Harbor, Wash. | Seattle, Wash. | Seattle, Wash. |
| 70460 | | Ga. s. | Johnson Evans | 11 | 11 | 48.0 | 14.0 | 3.4 | Frt. | 2 | 1883 | Somerset County, Md. | Norfolk, Va. | Norfolk, Va. | |
| 214885 | | Ga. s. | JOHNSTONE | 167 | 101 | 130.5 | 20.0 | 8.0 | Frt. | 7 | 200 | 1917 | Galveston, Tex. | Port Arthur, Tex. | Port Arthur, Tex. |
| 76005 | | Ga. s. | Joker | 20 | 12 | 51.4 | 16.3 | 4.9 | Frt. | 2 | 14 | 1878 | Millbridge, Mo. | Eastport, Me. | Eastport, Me. |
| 76733 | | Ga. s. | Joker | 6 | 6 | 33.0 | 13.8 | 4.0 | Frt. | 1 | 14 | 1888 | Hyannis, Mass. | Barnstable, Mass. | Barnstable, Mass. |
| 202469 | | Ga. s. | Joker | 7 | 7 | 36.0 | 11.6 | 5.0 | Cod. | 2 | 1003 | Friendship, Me. | Livermore, Mo. | Livermore, Mo. | |
| 203693 | | Ga. s. | Joker II | 12 | 5 | 33.5 | 13.9 | 5.5 | Fsh. | 3 | 1005 | do. | Gloucester, Mass. | Gloucester, Mass. | |
| 208134 | | Ga. p. | Jolly Tom | 9 | 9 | 48.3 | 9.4 | 2.6 | Tow. | 2 | 25 | 1910 | Livermore, Ky. | Louisville, Ky. | Louisville, Ky. |
| 212764 | | Ga. y. | Jo Lo | 16 | 11 | 49.6 | 11.7 | 4.3 | Yct. | 2 | 32 | 1914 | Port Clinton, Ohio | Cleveland, Ohio | Cleveland, Ohio |
| 77522 | | Ga. s. | Jonathan M. | 12 | 10 | 35.4 | 9.8 | 4.2 | Msc. | 1 | 1902 | Philadelphia, Pa. | Philadelphia, Pa. | Philadelphia, Pa. | |
| 207094 | | Ga. s. | Jones | 11 | 8 | 39.5 | 10.0 | 4.3 | Pas. | 1 | 1910 | Gulfport, Miss. | Gulfport, Miss. | Gulfport, Miss. | |
| 208476 | | Ga. s. | Jones | 22 | 13 | 60.0 | 17.3 | 3.7 | Frt. | 1 | 20 | 1911 | Marshallberg, N. C. | Elizabeth City, N. C. | Elizabeth City, N. C. |
| 214118 | | Ga. s. | Joplin | 282 | 251 | 82.4 | 30.0 | 9.7 | Frt. | 3 | 220 | 1910 | Oakland, Cal. | Wilmington, Del. | Wilmington, Del. |
| 77473 | | Ga. s. | Joppaito | 28 | 18 | 65.0 | 15.0 | 6.0 | Fsh. | 7 | 30 | 1901 | Newburyport, Mass. | Gloucester, Mass. | Gloucester, Mass. |
| 13843 | | Ga. s. | Jordan | 25 | 21 | 45.0 | 17.5 | 5.0 | Fsh. | 2 | 1888 | Patchogue, N. Y. | Philadelphia, Pa. | Philadelphia, Pa. | |
| 211782 | | Ga. s. | Jorge Bird Leon | 15 | 10 | 44.2 | 13.4 | 6.4 | Frt. | 3 | 1913 | Fajardo, P. R. | San Juan, P. R. | San Juan, P. R. | |
| 212047 | | Ga. s. | Joseph | 33 | 22 | 51.4 | 14.3 | 6.5 | Fsh. | 7 | 50 | 1915 | Tacoma, Wash. | Seattle, Wash. | Seattle, Wash. |
| 205823 | | Ga. p. | Joseph Alario | 10 | 6 | 49.5 | 11.3 | 2.5 | Frt. | 2 | 13 | 1909 | Cutoff, La. | New Orleans, La. | New Orleans, La. |
| 208222 | | Ga. s. | Joseph II | 9 | 7 | 45.4 | 8.1 | 3.5 | Pas. | 1 | 27 | 1904 | Saugatuck, Mich. | Grand Haven, Mich. | Grand Haven, Mich. |
| 77122 | | Ga. s. | Joseph Hart | 10 | 7 | 31.0 | 13.5 | 3.0 | Frt. | 1 | 1893 | Patchogue, N. Y. | Patchogue, N. Y. | Patchogue, N. Y. | |
| 77123 | | Ga. s. | Joseph Pulitzer | 69 | 35 | 75.0 | 22.0 | 7.4 | Pl. | 1 | 6 | 1894 | Essex, Mass. | Portland, Oreg. | Portland, Oreg. |
| 209141 | | Ga. y. | Jos. A. Magnus | 18 | 14 | 37.5 | 10.5 | 4.0 | Yct. | 2 | 40 | 1910 | Port Clinton, Ohio | Grand Haven, Mich. | Grand Haven, Mich. |
| 70711 | | Ga. s. | Joseph O. Kuapp | 38 | 36 | 51.5 | 21.0 | 5.0 | Frt. | 2 | 1887 | Greenport, N. Y. | Bridgeport, Conn. | Bridgeport, Conn. | |
| 70850 | | Ga. s. | Joseph T. Dawson | 10 | 6 | 47.8 | 13.0 | 3.3 | Frt. | 2 | 1880 | Rhode River, Md. | Philadelphia, Pa. | Philadelphia, Pa. | |
| 77158 | | Ga. s. | Joseph B. Faulkner | 39 | 29 | 69.3 | 10.3 | 4.0 | Frt. | 1 | 1894 | Highmans Island, Md. | Philadelphia, Md. | Philadelphia, Md. | |
| 70045 | | Ga. s. | Josephine | 7 | 7 | 40.2 | 11.5 | 2.0 | Frt. | 1 | 1878 | Smith Point, Tex. | Galveston, Tex. | Galveston, Tex. | |
| 70590 | | Ga. s. | Josephine | 9 | 8 | 30.0 | 12.7 | 3.5 | Frt. | 1 | 1885 | Riverside, N. J. | Philadelphia, Pa. | Philadelphia, Pa. | |
| 77287 | | Ga. s. | Josephine | 17 | 11 | 48.5 | 15.7 | 4.0 | Mso. | 2 | 1897 | St. Michaels, Md. | Wilmington, Del. | Wilmington, Del. | |
| 77513 | | Ga. s. | Josephine | 35 | 15 | 53.5 | 14.4 | 5.0 | Frt. | 3 | 50 | 1901 | Mount Pleasant, S. C. | Charleston, S. C. | Charleston, S. C. |
| 90277 | | Ga. s. | Josephine | 31 | 25 | 49.2 | 17.0 | 6.0 | Pas. | 2 | 100 | 1891 | Northport, N. Y. | New York, N. Y. | New York, N. Y. |
| 111233 | KPGN | Ga. y. | Josephine | 95 | 74 | 112.0 | 15.0 | 0.1 | Yct. | 3 | 1899 | Greenport, N. Y. | Baltimore, Md. | Baltimore, Md. | |
| 207353 | | Ga. s. | Josephine | 30 | 28 | 55.5 | 15.6 | 4.5 | Frt. | 1 | 45 | 1913 | Owensboro, Ky. | Louisville, Ky. | Louisville, Ky. |
| 21081 | | Ga. s. | Josephine | 7 | 7 | 40.0 | 10.0 | 3.0 | Frt. | 1 | 18 | 1913 | Morehead City, N. C. | Beaufort, N. C. | Beaufort, N. C. |
| 214002 | LPVW | Ga. y. | Josephine | 34 | 23 | 52.8 | 13.5 | 5.4 | Yct. | 2 | 65 | 1910 | New York, N. Y. | New York, N. Y. | New York, N. Y. |
| 214020 | | Ga. s. | Josephine | 13 | 12 | 31.0 | 10.4 | 4.0 | Fsh. | 2 | 35 | 1910 | Charlevoix, Mich. | Grand Haven, Mich. | Grand Haven, Mich. |
| 214837 | LGSW | Ga. y. | Josephine | 42 | 25 | 70.0 | 12.0 | 5.0 | Yct. | 2 | 85 | 1905 | New Orleans, La. | New Orleans, La. | New Orleans, La. |
| 215033 | | Ga. y. | Josephine | 30 | 35 | 72.4 | 10.0 | 5.8 | Yct. | 2 | 75 | 1917 | New York, N. Y. | New York, N. Y. | New York, N. Y. |
| 215418 | | Ga. p. | Josephine | 9 | 8 | 28.4 | 9.0 | 1.8 | Frt. | 1 | 5 | 1917 | Poplar Bluff, Mo. | St. Louis, Mo. | St. Louis, Mo. |
| 211600 | | Ga. s. | Josephine I | 14 | 0 | 33.0 | 11.0 | 4.3 | Frt. | 2 | 30 | 1913 | Panama, Wash. | Seattle, Wash. | Seattle, Wash. |
| 207714 | LPFJ | Ga. y. | Josephine II | 20 | 18 | 44.0 | 14.0 | 3.8 | Yct. | 2 | 10 | 1910 | Terrace River, N. J. | Philadelphia, Pa. | Philadelphia, Pa. |
| 210443 | | Ga. s. | Josephine II | 9 | 6 | 32.5 | 12.0 | 3.3 | Pas. | 1 | 20 | 1910 | Carriken, N. J. | do. | do. |
| 212458 | | Ga. s. | Josephine A. | 10 | 0 | 28.0 | 9.0 | 4.0 | Fsh. | 2 | 15 | 1913 | West De Per, Wis. | Milwaukee, Wis. | Milwaukee, Wis. |
| 210215 | | Ga. y. | Josephine H. II | 36 | 21 | 51.3 | 13.0 | 0.0 | Yct. | 1 | 51 | 1912 | Detroit, Mich. | Detroit, Mich. | Detroit, Mich. |
| 210252 | | Ga. s. | Josephine Maria | 18 | 0 | 43.7 | 13.2 | 5.2 | Fsh. | 7 | 40 | 1918 | East Boston, Mass. | Gloucester, Mass. | Gloucester, Mass. |
| 203338 | | Ga. s. | Joscy | 10 | 0 | 30.2 | 12.1 | 2.6 | Oys. | 3 | 1005 | 1905 | Houston, Tex. | Houston, Tex. | Houston, Tex. |
| 201603 | | Ga. s. | Josie | 12 | 7 | 48.0 | 13.0 | 4.3 | Mso. | 1 | 13 | 1907 | Crab Neck, Va. | Newport News, Va. | Newport News, Va. |
| 207122 | | Ga. s. | Josie | 18 | 12 | 41.5 | 13.1 | 4.7 | Fsh. | 0 | 30 | 1910 | Tacoma, Wash. | Seattle, Wash. | Seattle, Wash. |
| 208105 | | Ga. s. | Josie B. | 14 | 12 | 40.0 | 9.0 | 4.0 | Pas. | 1 | 30 | 1908 | St. Joseph, Mich. | Grand Haven, Mich. | Grand Haven, Mich. |
| 213910 | | Ga. p. | Josie Lane | 39 | 10 | 51.1 | 18.4 | 3.5 | Frt. | 1 | 75 | 1910 | Sacramento, Cal. | San Francisco, Cal. | San Francisco, Cal. |
| 200603 | | Ga. s. | Josie Rogers | 10 | 10 | 40.0 | 11.2 | 2.4 | Pas. | 1 | 1 | 1904 | Dobbs Ferry, N. Y. | Perth Amboy, N. J. | Perth Amboy, N. J. |
| 201773 | | Ga. y. | Joy | 41 | 28 | 62.4 | 11.0 | 0.7 | Yct. | 12 | 600 | 1904 | New York, N. Y. | Pittsburgh, Pa. | Pittsburgh, Pa. |
| 214360 | | Ga. y. | Joy | 20 | 18 | 60.0 | 11.4 | 5.1 | Yct. | 3 | 300 | 1910 | do. | New York, N. Y. | New York, N. Y. |
| 215489 | | Ga. s. | Joy | 13 | 12 | 35.8 | 8.5 | 2.2 | Pas. | 1 | 10 | 1917 | Holena, Ark. | St. Louis, Mo. | St. Louis, Mo. |
| 207720 | LBPM | Ga. y. | JOYEUSE | 80 | 51 | 62.0 | 10.0 | 8.0 | Yct. | 7 | 250 | 1910 | Wilmington, Del. | Marblehead, Mass. | Marblehead, Mass. |
| 77235 | | Ga. s. | Juana | 8 | 7 | 31.0 | 11.4 | 3.2 | Fsh. | 6 | 14 | 1896 | Bay Pict., Ill. | Miami, Fla. | Miami, Fla. |
| 77402 | | Ga. s. | Juanita | 6 | 5 | 29.4 | 12.4 | 4.3 | Frt. | 2 | 12 | 1900 | Br. Isl., Me. | Newport, R. I. | Newport, R. I. |
| 203231 | | Ga. s. | Juanita | 9 | 5 | 31.0 | 11.0 | 6.0 | Fsh. | 1 | 1 | 1900 | Tr. Isl., Me. | Rockland, Mo. | Rockland, Mo. |

1 Formerly sch. Anna A. Croswell.

2 Formerly ga. y. John J. Ryan.

3 Formerly slp. y. (a) Hullo.

4 Formerly slp. y. (b) Josephine.

5 Formerly (a) st. y. (b) slp. y.

6 Formerly (a) ga. y. (b) Alert.

7 Formerly ga. y. Dodger.

8 Formerly ga. y. Privateer.

9 t Off engine.

MERCHANT MOTOR VESSELS OF THE UNITED STATES—Continued.

| Official No. | Signal letters. | Rtg. | Name of vessel. | Gross tonnage. | Net tonnage. | Length. | Breadth. | Depth. | Service. | Crew. | Indicated horsepower. | When built. | Where built. | Home port (where permanent document issues). |
|--------------|-----------------|--------|-------------------|----------------|--------------|---------|----------|--------|----------|-------|-----------------------|-------------|-----------------------|--|
| 203446 | | Ga. s. | Juanita | 15 | 11 | 57.0 | 16.0 | 3.7 | Mso. | 4 | | 1906 | Pocomoke City, Md. | Norfolk, Va. |
| 208376 | | Ga. s. | Juanita | 11 | 10 | 30.0 | 10.0 | 4.5 | Pas. | 1 | | 1908 | Terminal Island, Cal. | Los Angeles, Cal. |
| 212878 | | Ga. s. | Juanita | 12 | 11 | 48.8 | 9.2 | 3.5 | Frt. | 2 | | 1914 | Buhy, Va. | Cape Charles, Va. |
| 215729 | | Ga. p. | Juanita | 13 | 12 | 41.7 | 10.0 | 1.7 | Pas. | 1 | | 1917 | Newport, Ark. | St. Louis, Mo. |
| 214761 | | Ga. s. | Jugoslav | 41 | 33 | 56.4 | 15.2 | 7.0 | Fsh. | 0 | | 1917 | Tacoma, Wash. | Juneau, Alaska. |
| 70774 | | Ga. s. | Julia | 8 | 8 | 27.0 | 11.2 | 3.7 | Frt. | 2 | | 1876 | Soltuato, Mass. | Eastport, Me. |
| 77133 | | Ga. s. | Julia | 7 | 7 | 26.2 | 12.3 | 4.1 | Pas. | 1 | | 1894 | Noank, Conn. | New London, Conn. |
| 77455 | | Ga. s. | Julia | 8 | 6 | 32.0 | 13.3 | 3.7 | Frt. | 2 | | 1901 | Charleston, S. C. | Charleston, S. C. |
| 203832 | | Ga. s. | Julia | 23 | 13 | 55.0 | 10.4 | 5.0 | Oys. | 4 | | 1906 | Honau, I. I. | Gulfport, Miss. |
| 211103 | | Ga. p. | Julia | 12 | 12 | 60.0 | 12.4 | 3.0 | Tow. | 3 | | 1910 | Greenwood, Mo. | Kansas City, Mo. |
| 210263 | | Ga. s. | Julia | 12 | 11 | 39.0 | 10.0 | 3.0 | Pas. | 1 | | 1910 | Chickasaw, Ill. | St. Louis, Mo. |
| 208763 | | Ga. s. | Julia II | 14 | 12 | 39.7 | 14.4 | 4.1 | Frt. | 1 | | 1911 | Rockaway Beach, N. Y. | New York, N. Y. |
| 76082 | | Ga. s. | Julia A. Reed | 11 | 10 | 41.4 | 14.7 | 3.7 | Pas. | 2 | | 1879 | Absecon, N. J. | Newport News, Va. |
| 77057 | | Ga. s. | Julia Adeline | 13 | 7 | 53.5 | 14.8 | 4.0 | Frt. | 2 | | 1892 | Monte, Md. | Do. |
| 201007 | | Ga. s. | Julia C. | 5 | 5 | 34.6 | 9.9 | 2.8 | Mso. | 1 | | 1904 | New Haven, Conn. | New Haven, Conn. |
| 207350 | | Ga. p. | Julia O. | 7 | 7 | 42.0 | 8.0 | 2.0 | Pas. | 1 | | 1910 | South Moline, Ill. | Chicago, Ill. |
| 211725 | | Ga. s. | Julia Coats | 9 | 9 | 29.6 | 8.5 | 3.2 | Fsh. | 2 | | 1913 | Green Bay, Wis. | Milwaukee, Wis. |
| 205280 | | Ga. s. | Julia Davis | 48 | 29 | 60.0 | 22.3 | 5.7 | Frt. | 3 | | 1908 | Essex, Mass. | Greenport, N. Y. |
| 70094 | | Ga. s. | Julia Fairbanks | 17 | 16 | 45.0 | 14.8 | 5.0 | Fsh. | 2 | | 1879 | Boothbay, Me. | Machias, Me. |
| 77533 | | Ga. s. | Julia G. | 10 | 8 | 35.9 | 9.8 | 4.0 | Mso. | 1 | | 1900 | Burlington, N. J. | Philadelphia, Pa. |
| 207591 | | Ga. s. | Julia G. | 18 | 12 | 47.0 | 16.9 | 4.0 | Frt. | 2 | | 1910 | Crittenden, Va. | Norfolk, Va. |
| 216404 | | Ga. s. | Julia L. | 8 | 6 | 33.8 | 9.5 | 3.0 | Mso. | 1 | | 1918 | Hartford, Conn. | Hartford, Conn. |
| 211278 | | Ga. s. | Julia M. | 5 | 5 | 32.7 | 9.8 | 4.2 | Pas. | 1 | | 1911 | Manitowoc, Wis. | Chicago, Ill. |
| 211713 | | Ga. s. | Julia May | 22 | 21 | 41.8 | 12.1 | 5.2 | Fsh. | 6 | | 1913 | Rockport, Mass. | Gloucester, Mass. |
| 14301 | | Ga. s. | Julia Nickelson | 32 | 18 | 55.0 | 19.0 | 5.4 | Oys. | 0 | | 1875 | Marens Hook, Pa. | Philadelphia, Pa. |
| 205935 | | Ga. s. | Julia S. | 9 | 0 | 38.4 | 9.0 | 4.3 | Pas. | 1 | | 1901 | Boston, Mass. | Boston, Mass. |
| 70520 | | Ga. s. | Julia and Gertie | 15 | 11 | 37.2 | 15.6 | 4.8 | Frt. | 2 | | 1884 | Dennysville, Me. | Eastport, Me. |
| 201224 | | Ga. s. | Juliet | 10 | 0 | 46.0 | 10.6 | 3.0 | Mso. | 1 | | 1904 | Grand Chenier, La. | Port Arthur, Tex. |
| 201403 | | Ga. y. | Juliet | 37 | 25 | 63.7 | 10.6 | 7.8 | Yet. | 2 | | 1907 | Muskegon, Mich. | Grand Haven, Mich. |
| 70247 | | Ga. s. | Julietta | 20 | 20 | 53.5 | 17.2 | 6.1 | Fsh. | 8 | | 1881 | Bath, Me. | Newport, R. I. |
| 209990 | | Ga. p. | Julietta and Bill | 21 | 21 | 63.8 | 20.7 | 3.9 | Tow. | 2 | | 1912 | Helena, Ark. | St. Louis, Mo. |
| 200279 | | Ga. y. | Julina | 41 | 17 | 69.7 | 13.2 | 6.7 | Yet. | 3 | | 1903 | South Boston, Mass. | Boston, Mass. |
| 213017 | | Ga. s. | June | 19 | 16 | 42.0 | 12.4 | 5.5 | Fsh. | 0 | | 1915 | Seattle, Wash. | Wrangell, Alaska. |
| 214422 | LQJB | Ga. s. | June | 484 | 355 | 169.0 | 35.3 | 13.0 | Frt. | 1 | | 2001 | St. Helens, Oreg. | New York, N. Y. |
| 214876 | | Ga. s. | June | 5 | 5 | 39.8 | 10.0 | 3.0 | Frt. | 1 | | 1917 | Astoria, Oreg. | Astoria, Oreg. |
| 210294 | | Ga. p. | June Bug | 12 | 12 | 55.0 | 10.5 | 2.6 | Pas. | 2 | | 1912 | Leavenworth, Ind. | St. Louis, Mo. |
| 70701 | | Ga. s. | Juneau | 8 | 5 | 30.0 | 9.2 | 3.8 | Fsh. | 3 | | 1913 | Seattle, Wash. | Seattle, Wash. |
| 207430 | | Ga. s. | Junelet | 11 | 10 | 40.0 | 14.0 | 3.0 | Tow. | 2 | | 1895 | Norfolk, Va. | Norfolk, Va. |
| 207907 | | Ga. s. | Juneta | 10 | 0 | 35.0 | 11.3 | 2.5 | Pas. | 1 | | 1910 | Astoria, Oreg. | Astoria, Oreg. |
| 208306 | | Ga. y. | JUNATA | 144 | 96 | 126.0 | 17.1 | 4.3 | Frt. | 4 | | 1893 | Detroit, Mich. | Marquette, Mich. |
| 208402 | | Ga. s. | Junior | 142 | 23 | 60.0 | 10.0 | 7.5 | Fsh. | 11 | | 1910 | New York, N. Y. | Philadelphia, Pa. |
| 209732 | | Ga. s. | Junior | 19 | 13 | 43.0 | 12.0 | 4.1 | Frt. | 0 | | 1911 | Seattle, Wash. | Seattle, Wash. |
| 213400 | | Ga. s. | Junior | 19 | 18 | 41.0 | 13.5 | 4.5 | Frt. | 2 | | 1915 | Anacortes, Wash. | Pt. Townsend, Wash. |
| 213113 | | Ga. s. | Junio | 20 | 20 | 47.7 | 14.2 | 6.2 | Fsh. | 1 | | 1915 | Tacoma, Wash. | Patuxent, N. Y. |
| 214301 | | Ga. s. | Junio | 30 | 0 | 30.1 | 10.6 | 3.0 | Frt. | 1 | | 1916 | Morhead City, N. C. | Wilmington, N. C. |
| 77020 | | Ga. s. | Jupiter | 7 | 7 | 34.1 | 13.0 | 4.5 | Mso. | 1 | | 1887 | Yonkers, N. Y. | Miami, Fla. |
| 77340 | | Ga. s. | Jupiter | 7 | 7 | 30.0 | 10.0 | 4.6 | Frt. | 1 | | 1898 | Tacoma, Wash. | Tacoma, Wash. |
| 203538 | | Ga. s. | Jupiter | 14 | 10 | 45.1 | 12.8 | 4.0 | Fsh. | 3 | | 1909 | Hulland, Wash. | Portland, Oreg. |
| 210711 | | Ga. s. | Jupiter | 7 | 7 | 37.5 | 10.0 | 4.5 | Frt. | 1 | | 1912 | O. S. S. I. Cal. | San Francisco, Cal. |
| 213005 | | Ga. s. | Jupiter | 33 | 22 | 51.5 | 14.2 | 6.3 | Fsh. | 7 | | 1915 | Tacoma, Wash. | Tacoma, Wash. |
| 214735 | | Ga. s. | Jupiter | 13 | 0 | 40.3 | 11.9 | 4.8 | Fsh. | 0 | | 1915 | Los Angeles, Cal. | Los Angeles, Cal. |
| 206697 | | Ga. s. | Just Brown | 10 | 0 | 30.3 | 8.0 | 3.3 | Fsh. | 1 | | 1909 | Clayton, N. Y. | Cape Vincent, N. Y. |
| 216002 | | Ga. s. | Justino | 0 | 7 | 30.0 | 8.4 | 3.0 | Frt. | 1 | | 1918 | Bellhaven, N. C. | Washington, N. C. |
| K. | | | | | | | | | | | | | | |
| 214352 | | Ga. s. | K. H. Y. | 20 | 18 | 55.0 | 14.4 | 5.7 | Frt. | 2 | | 1916 | Los Angeles, Cal. | Los Angeles, Cal. |
| 211078 | | Ga. p. | K. J. Joy | 11 | 7 | 63.5 | 15.2 | 2.4 | Tow. | 2 | | 1913 | Lockport, La. | New Orleans, La. |
| 01297 | | Ga. s. | Kabeyuan | 7 | 7 | 33.8 | 11.8 | 3.1 | Frt. | 1 | | 1880 | Glenwood, N. Y. | New York, N. Y. |
| 101149 | | Ga. s. | Kaena | 35 | 24 | 61.5 | 16.0 | 5.0 | Frt. | 2 | | 1878 | San Francisco, Cal. | Honolulu, Hawaii. |
| 212769 | | Ga. s. | Kahukollani | 19 | 12 | 41.0 | 12.0 | 5.3 | Frt. | 3 | | 1914 | Honolulu, Hawaii. | Do. |
| 211312 | | Ga. y. | Kahualoa | 18 | 18 | 47.5 | 11.5 | 5.1 | Yet. | 2 | | 1911 | Manassas, Md. | New York, N. Y. |
| 211488 | | Ga. y. | Kahala | 30 | 25 | 70.0 | 13.2 | 5.8 | Yet. | 3 | | 1913 | New York, N. Y. | Louisville, Ky. |
| 200318 | | Ga. y. | Kahala | 33 | 32 | 72.0 | 14.0 | 7.0 | Yet. | 3 | | 1910 | Boston, Mass. | Do. |
| 213416 | | Ga. s. | Kahala | 11 | 0 | 40.5 | 9.0 | 3.8 | Fsh. | 0 | | 1916 | Seattle, Wash. | Galveston, Tex. |
| 209010 | | Ga. s. | Kahala Bay | 27 | 18 | 52.3 | 15.8 | 6.0 | Fsh. | 7 | | 1912 | Doekton, Wash. | Seattle, Wash. |
| 200203 | | Ga. y. | Kahala Bay | 27 | 25 | 65.1 | 13.9 | 5.7 | Yet. | 4 | | 1909 | Bath, Me. | Portland, Me. |
| 215501 | | Ga. s. | Kahararo | 38 | 33 | 60.0 | 11.2 | 5.8 | Yet. | 3 | | 1907 | Bristol, R. I. | Marblehead, Mass. |
| 215343 | | Ga. s. | Kansas | 31 | 21 | 61.0 | 14.5 | 6.3 | Fsh. | 4 | | 1917 | Tacoma, Wash. | Seattle, Wash. |
| 14301 | | Ga. s. | Kansas City | 18 | 14 | 48.0 | 10.1 | 4.5 | Oys. | 10 | | 1881 | Greenport, N. Y. | St. Louis, Mo. |
| 212153 | | Ga. s. | Kap Volahika | 12 | 8 | 33.0 | 11.0 | 4.0 | Fsh. | 7 | | 1914 | Anacortes, Wash. | St. Helens, Oreg. |
| 214280 | | Ga. s. | Kard | 36 | 6 | 40.7 | 15.4 | 4.0 | Tow. | 7 | | 1915 | Wilmington, Del. | Philadelphia, Pa. |
| 211236 | | Ga. s. | Karon | 15 | 14 | 40.0 | 9.0 | 3.0 | Pas. | 1 | | 1913 | Wrangell, Alaska. | Wrangell, Alaska. |

1 Formerly ga. s. Katie Burton.
 1 Formerly ga. y. Stavo Island.

1 Formerly ga. y. Josephine.
 1 Formerly Hawaiian st. s. Kaena.

† Oil engine.
 ‡ Sold to Navy Oct. 6, 1917.

MERCHANT MOTOR VESSELS OF THE UNITED STATES—Continued.

| Official No. | Signal letters. | Rig. | Name of vessel. | Gross tonnage. | Net tonnage. | Length. | Breadth. | Depth. | Service. | Crew. | Indicated horsepower. | When built. | Where built. | Home port (where permanent document issues). |
|--------------|-----------------|--------|---------------------|----------------|--------------|---------|----------|--------|----------|-------|-----------------------|-------------|------------------------|--|
| 209293 | | Ga. y. | Karlhou. | 23 | 15 | 61.0 | 12.4 | 7.3 | Yet. | 3 | 80 | 1911 | Sallsbury, Md. | Cleveland, Ohio. |
| 211611 | | Ga. y. | Karlida. | 23 | 25 | 60.0 | 11.9 | 5.5 | Yet. | 2 | 45 | 1913 | Muskegon, Mich. | Detroit, Mich. |
| 213501 | | Ga. s. | Karta. | 10 | 7 | 30.5 | 10.3 | 4.2 | Fsh. | 1 | 10 | 1915 | Kasaan, Alaska. | Ketchikan, Alaska. |
| 213738 | | Ga. s. | Karlsruh. | 25 | 23 | 39.2 | 12.2 | 5.2 | Fsh. | 3 | 30 | 1915 | Manitowoc, Wis. | Milwaukee, Wis. |
| 161185 | | Ga. y. | Kasagi. | 23 | 17 | 58.0 | 10.0 | 5.6 | Yet. | 2 | 1001 | 1901 | East Boothbay, Me. | New York, N. Y. |
| 209615 | | Ga. s. | Kassan. | 42 | 28 | 63.0 | 16.0 | 5.8 | Fsh. | 2 | 75 | 1912 | Anacortes, Wash. | Seattle, Wash. |
| 200165 | | Ga. s. | Kassan. | 20 | 18 | 59.0 | 13.8 | 5.5 | Fsh. | 2 | 1003 | 1903 | Tacoma, Wash. | Do. |
| 208830 | | Ga. s. | Katalla. | 7 | 5 | 31.0 | 9.0 | 3.5 | Pas. | 1 | 12 | 1911 | Katalla, Alaska. | Cordova, Alaska. |
| 14373 | | Ga. s. | Kato. | 10 | 9 | 34.3 | 12.5 | 3.0 | Pas. | 1 | 18 | 1879 | Lake Charles, La. | Galveston, Tex. |
| 14424 | | Ga. s. | Kato. | 7 | 0 | 27.2 | 13.0 | 3.2 | Frt. | 1 | 11 | 1884 | Noank, Conn. | Providence, R. I. |
| 209962 | | Ga. p. | Kato. | 8 | 8 | 48.0 | 10.4 | 2.5 | Pas. | 2 | 20 | 1910 | Yekesburg, Miss. | Vicksburg, Miss. |
| 212173 | | Ga. s. | KATE. | 11 | 10 | 37.0 | 8.6 | 2.8 | Pas. | 1 | 12 | 1911 | Griffin, Ill. | St. Louis, Mo. |
| 207790 | | Ga. p. | Kato Padon No. 2. | 9 | 7 | 45.0 | 11.0 | 2.2 | Pas. | 1 | 10 | 1910 | Clermont, Ohio. | Cincinnati, Ohio. |
| 161211 | | Ga. s. | Kato & Nollo. | 13 | 5 | 38.0 | 11.1 | 5.8 | Mso. | 2 | 2 | 1902 | Meriden, Me. | Boothbay, Me. |
| 208149 | | Ga. s. | Katharina. | 20 | 14 | 51.0 | 13.4 | 4.9 | Fsh. | 3 | 40 | 1911 | Chicago, Ill. | Chicago, Ill. |
| 203467 | | Ga. s. | Katharina. | 8 | 7 | 34.0 | 10.2 | 3.9 | Pas. | 2 | 2 | 1900 | Olcott, N. Y. | Buffalo, N. Y. |
| 117163 | | Ga. y. | Katharina M. | 16 | 11 | 50.0 | 11.0 | 4.0 | Yet. | 2 | 2 | 1902 | Morris Heights, N. Y. | Philadelphia, Pa. |
| 161213 | KRTP | Ga. y. | Katharina. | 25 | 17 | 60.6 | 14.3 | 6.2 | Yet. | 2 | 18 | 1903 | Fall River, Mass. | Boston, Mass. |
| 86469 | | Ga. s. | Katharina. | 14 | 7 | 47.0 | 12.1 | 4.8 | Fsh. | 7 | 1899 | 1899 | Lubeo, Me. | Eastport, Me. |
| 200010 | KSNQ | Ga. y. | Katharina. | 20 | 20 | 47.8 | 13.0 | 5.5 | Yet. | 1 | 1 | 1903 | Jersey City, N. J. | New York, N. Y. |
| 205124 | | Ga. s. | Katharina. | 10 | 8 | 33.1 | 9.5 | 4.6 | Pas. | 1 | 24 | 1908 | Mattapoisett, Mass. | New Bedford, Mass. |
| 208838 | | Ga. s. | Katharina. | 9 | 6 | 36.8 | 10.2 | 5.0 | Frt. | 1 | 35 | 1069 | Stockton, Cal. | Los Angeles, Cal. |
| 212404 | | Ga. s. | Katharina. | 30 | 20 | 49.6 | 15.7 | 5.6 | Fsh. | 7 | 40 | 1911 | Olg Harbor, Wash. | Seattle, Wash. |
| 215718 | | Ga. s. | Katharina. | 20 | 19 | 60.0 | 11.2 | 3.8 | Frt. | 1 | 35 | 1917 | Lowell, Ohio. | Pittsburgh, Pa. |
| 108827 | | Ga. y. | Katharina H. | 24 | 23 | 53.6 | 14.3 | 9.0 | Yet. | 3 | 1891 | 1891 | Boston, Mass. | St. Louis, Mo. |
| 207335 | | Ga. p. | Katharina H. | 15 | 10 | 30.3 | 8.0 | 6.8 | Pas. | 1 | 1 | 1910 | Hickman, Ky. | Memphis, Tenn. |
| 215388 | | Ga. s. | Katharina H. | 14 | 13 | 40.0 | 10.0 | 2.4 | Tow. | 1 | 40 | 1910 | Grand Lake, La. | Morgan City, La. |
| 208350 | | Ga. s. | Katharina H. | 10 | 7 | 30.0 | 9.6 | 4.0 | Pas. | 1 | 1 | 1911 | Long Beach, Cal. | Los Angeles, Cal. |
| 209138 | | Ga. s. | Katharina H. | 22 | 15 | 46.0 | 12.0 | 5.0 | Frt. | 2 | 30 | 1911 | West Seattle, Wash. | Seattle, Wash. |
| 214002 | | Ga. s. | Katharina H. | 9 | 7 | 34.0 | 11.2 | 3.9 | Frt. | 1 | 16 | 1917 | Long Branch, N. J. | New York, N. Y. |
| 213373 | | Ga. s. | KATHRYNE. | 14 | 11 | 63.5 | 9.8 | 3.2 | Frt. | 1 | 1 | 1915 | Cave in Rock, Ill. | St. Louis, Mo. |
| 161215 | | Ga. s. | KATHRYNE. | 11 | 10 | 38.0 | 11.3 | 4.5 | Fsh. | 1 | 21 | 1913 | Plymouth, Mass. | Traverse City, Mich. |
| 207409 | | Ga. s. | Kathryn. | 9 | 8 | 35.4 | 13.8 | 3.7 | Fsh. | 1 | 1 | 1903 | Patchogue, N. Y. | Traverse City, N. Y. |
| 210194 | | Ga. y. | Kathryn. | 23 | 15 | 55.0 | 11.0 | 5.0 | Yet. | 3 | 40 | 1909 | Muskegon, Mich. | Detroit, Mich. |
| 213437 | | Ga. y. | Kathryn. | 18 | 17 | 38.0 | 9.3 | 5.2 | Yet. | 1 | 10 | 1903 | South Boston, Mass. | Fall River, Mass. |
| 215671 | | Ga. s. | Kathryn. | 5 | 5 | 27.9 | 12.0 | 3.0 | Pas. | 1 | 12 | 1903 | Mayetta, N. J. | Tuckerton, N. J. |
| 209350 | | Ga. s. | Kathryn. | 10 | 8 | 47.0 | 12.4 | 3.3 | Frt. | 1 | 14 | 1917 | Bhorwood, Md. | Baltimore, Md. |
| 212734 | | Ga. y. | Kathryn H. | 16 | 10 | 41.0 | 10.5 | 4.5 | Yet. | 2 | 35 | 1912 | Chicago, Ill. | Chicago, Ill. |
| 201628 | | Ga. s. | Kathryn H. | 11 | 14 | 38.4 | 11.6 | 4.0 | Pas. | 2 | 60 | 1911 | East Port Chester, Ky. | New York, N. Y. |
| 209813 | | Ga. s. | Kathryn H. | 13 | 8 | 20.0 | 11.0 | 4.0 | Frt. | 1 | 10 | 1905 | Astoria, N. Y. | Do. |
| 211509 | | Ga. s. | Kathryn H. | 12 | 8 | 37.1 | 11.5 | 3.7 | Fsh. | 1 | 23 | 1912 | Anacortes, Wash. | Pt. Townsend, Wash. |
| 202560 | | Ga. s. | Kathryn H. | 14 | 12 | 43.0 | 12.4 | 4.1 | Fsh. | 1 | 12 | 1912 | Bayonne, N. J. | New York, N. Y. |
| 161131 | | Ga. s. | Kathryn H. | 7 | 7 | 29.8 | 11.4 | 5.5 | Fsh. | 2 | 22 | 1905 | South Seattle, Wash. | Wrangell, Alaska. |
| 14450 | | Ga. s. | Kathryn Collier. | 9 | 0 | 50.0 | 12.0 | 3.4 | Frt. | 2 | 1890 | 1890 | Friendship, Me. | Newport, R. I. |
| 14425 | | Ga. s. | Kathryn Q. | 14 | 11 | 30.2 | 11.5 | 3.0 | Ovs. | 1 | 35 | 1884 | Bomerset County, Md. | Bridgeton, Conn. |
| 209219 | | Ga. s. | Kathryn H. | 9 | 8 | 36.0 | 13.8 | 2.0 | Frt. | 1 | 10 | 1903 | Indianola, Tex. | Port Lavaca, Tex. |
| 203299 | | Ga. s. | Kathryn Harrison. | 9 | 8 | 32.5 | 10.3 | 3.3 | Tow. | 4 | 20 | 1903 | Green Bay, Wis. | Milwaukee, Wis. |
| 11408 | | Ga. s. | Kathryn L. | 11 | 9 | 31.0 | 15.0 | 3.7 | Mso. | 1 | 1 | 1890 | Canarsie, N. Y. | New York, N. Y. |
| 161172 | | Ga. s. | Kathryn M. | 13 | 11 | 41.0 | 13.0 | 4.3 | Fsh. | 1 | 1 | 1901 | East Rockaway, N. Y. | Beaufort, N. C. |
| 209596 | | Ga. s. | Kathryn M. | 6 | 6 | 28.2 | 12.4 | 2.4 | Fsh. | 2 | 1 | 1906 | Port Lavaca, Tex. | Port Lavaca, Tex. |
| 215109 | | Ga. s. | Kathryn R. | 8 | 7 | 31.0 | 9.6 | 5.1 | Frt. | 1 | 18 | 1917 | Evorot, Wash. | Seattle, Wash. |
| 161113 | | Ga. s. | Kathryn R. | 6 | 6 | 30.0 | 13.8 | 2.5 | Fsh. | 2 | 8 | 1898 | Bon Secour, Ala. | Mobile, Ala. |
| 206901 | | Ga. s. | Kathryn Vonn. | 8 | 7 | 28.0 | 8.5 | 3.3 | Fsh. | 2 | 8 | 1906 | Manitowoc, Wis. | Grand Haven, Mich. |
| 213233 | | Ga. s. | Kathryn Worth. | 6 | 5 | 28.7 | 12.8 | 3.3 | Frt. | 1 | 1 | 1912 | Port Republic, N. J. | New York, N. Y. |
| 213131 | | Ga. s. | Kathryn B. Smith. | 10 | 7 | 39.7 | 11.4 | 3.3 | Frt. | 2 | 10 | 1915 | Bertrand, Va. | Redsville, Va. |
| 161065 | | Ga. s. | Kathryn C. Lamson. | 23 | 23 | 50.0 | 16.0 | 6.7 | Fsh. | 2 | 12 | 1897 | Bristol, Me. | Vinehaven, Me. |
| 161170 | | Ga. s. | Kathryn C. Westman. | 9 | 0 | 30.0 | 11.5 | 5.9 | Fsh. | 3 | 1 | 1901 | Franklin, Me. | Portland, Me. |
| 161066 | | Ga. s. | Kathryn L. Palmer. | 31 | 30 | 55.9 | 17.0 | 6.8 | Fsh. | 8 | 1 | 1895 | East Boothbay, Me. | Do. |
| 161028 | | Ga. s. | Kathryn M. Hardy. | 7 | 7 | 35.7 | 10.0 | 4.7 | Mso. | 1 | 1 | 1892 | Dear Island, Me. | Ellsworth, Me. |
| 201438 | | Ga. s. | Kathrynzel. | 7 | 7 | 37.3 | 13.2 | 3.2 | Pas. | 2 | 1 | 1905 | Patchogue, N. Y. | New York, N. Y. |
| 213010 | | Ga. s. | Katmal. | 83 | 57 | 79.1 | 21.1 | 9.2 | Fsh. | 3 | 150 | 1913 | Seattle, Wash. | Seattle, Wash. |
| 213400 | | Ga. s. | Kator. | 10 | 7 | 35.4 | 10.0 | 3.6 | Fsh. | 4 | 10 | 1916 | Ketchikan, Alaska. | Ketchikan, Alaska. |
| 203387 | | Ga. s. | Kathryn. | 8 | 6 | 33.3 | 7.6 | 4.1 | Pas. | 1 | 10 | 1903 | Elizabeth, N. C. | Elizabeth City, N. C. |
| 203202 | KVMB | Ga. y. | Kathryn H. | 21 | 10 | 55.5 | 11.2 | 5.0 | Yet. | 3 | 1 | 1904 | Bayonne, N. J. | New York, N. Y. |
| 212870 | | Ga. s. | Kathryn. | 10 | 8 | 38.0 | 13.0 | 4.2 | Fsh. | 2 | 18 | 1886 | Port Republic, N. J. | Charleston, S. C. |
| 212504 | | Ga. s. | Kathryn. | 12 | 6 | 43.0 | 12.3 | 3.6 | Frt. | 2 | 13 | 1890 | St. Michaels, Md. | Annapolis, Md. |
| 202090 | | Ga. p. | Katy. | 11 | 11 | 30.0 | 8.0 | 7.0 | Pas. | 2 | 1 | 1904 | Claver, N. Y. | Louisville, Ky. |
| 161171 | | Ga. s. | Katy Dd. | 11 | 11 | 51.0 | 14.5 | 3.8 | Fsh. | 2 | 1 | 1901 | Bristol, N. Y. | New York, N. Y. |
| 208189 | | Ga. s. | Katy Dd. | 10 | 8 | 40.0 | 0.0 | 4.0 | Pas. | 1 | 30 | 1908 | Alton, Ill. | Houston, Tex. |
| 161651 | | Ga. s. | Katy Thomas. | 9 | 0 | 38.1 | 12.0 | 3.0 | Fsh. | 1 | 1 | 1891 | Waldron, Wash. | Seattle, Wash. |

1 Formerly ga. y. Lebanon.
 a Shella.
 1 Formerly ga. y. Margaret.

3 Formerly ga. s. Goldmark.
 4 Formerly slip. y. Albarnk.
 † Composite.
 ‡ Oil engine.

MERCHANT MOTOR VESSELS OF THE UNITED STATES—Continued.

| Official No. | Signal letters. | Rfg. | Name of vessel. | Gross tonnage. | Net tonnage. | Length. | Breadth. | Depth. | Service. | Crew. | Indicated horsepower. | When built. | Where built. | Home port (where document issues). |
|--------------|-----------------|---------|----------------------|----------------|--------------|---------|----------|--------|----------|-------|-----------------------|-------------|------------------------|------------------------------------|
| 204880 | | *Ga. p. | Kaw Chief..... | 13 | 13 | 51.8 | 11.3 | 3.0 | Tow. | 2 | 20 | 1928 | Kansas City, Mo. | Kansas City, Mo. |
| 161228 | | Ga. s. | Kearsarge..... | 17 | 13 | 44.6 | 15.1 | 7.2 | Fsh. | 2 | 2 | 1911 | Charlottesville, Va. | Charlottesville, Va. |
| 209058 | | Ga. y. | Kee Lox III..... | 35 | 26 | 64.9 | 14.4 | 8.4 | Yct. | 3 | 3 | 1919 | Charlottesville, Va. | Charlottesville, Va. |
| 161059 | | Ga. s. | Keewaydin..... | 7 | 5 | 27.4 | 13.1 | 3.7 | Pas. | 1 | 8 | 1914 | Port Washington, N. Y. | New York, N. Y. |
| 211484 | | Ga. s. | Kelple..... | 7 | 5 | 34.5 | 10.0 | 3.9 | Frt. | 1 | 25 | 1913 | Long Beach, Cal. | Los Angeles, Cal. |
| 207423 | LBMJ | Ga. y. | Kelple II..... | 20 | 24 | 55.4 | 13.4 | 8.0 | Yct. | 1 | 35 | 1910 | Camden, N. J. | New York, N. Y. |
| 207587 | LBNP | Ga. y. | Kemah..... | 79 | 54 | 81.0 | 18.0 | 8.7 | Yct. | 6 | 123 | 1910 | West Haven, Conn. | Bridgewater, Conn. |
| 204388 | KWGL | Ga. y. | Kemah..... | 68 | 50 | 72.0 | 20.0 | 6.0 | Yct. | 4 | 28 | 1907 | Panama Park, Fla. | Miami, Fla. |
| 211864 | | Ga. s. | Kemah..... | 19 | 17 | 39.4 | 14.9 | 3.0 | Tow. | 1 | 25 | 1913 | Atlanta City, N. J. | New York, N. Y. |
| 161212 | | Ga. s. | Kenderton..... | 9 | 8 | 31.4 | 12.0 | 3.5 | Frt. | 1 | 18 | 1901 | Seattle, Wash. | Unalaska, Alaska. |
| 203558 | | Ga. s. | Kenmore..... | 51 | 37 | 74.8 | 16.5 | 8.2 | Fsh. | 2 | 100 | 1911 | Marco, Fla. | Key West, Fla. |
| 207255 | | Ga. s. | Kennesaw..... | 38 | 21 | 53.0 | 15.3 | 3.9 | Pas. | 3 | 28 | 1910 | New York, N. Y. | Philadelphia, Pa. |
| 203082 | | Ga. y. | Kennesaw II..... | 62 | 59 | 62.6 | 17.0 | 4.2 | Yct. | 4 | 4 | 1900 | Cutler, Me. | Chastertown, Md. |
| 203751 | | Ga. s. | Kenneth D..... | 9 | 6 | 31.0 | 12.5 | 4.8 | Fsh. | 1 | 1 | 1906 | Rye, N. Y. | New York, N. Y. |
| 202253 | | Ga. s. | Kent..... | 29 | 20 | 61.3 | 14.0 | 4.3 | Frt. | 3 | 3 | 1905 | Bristol, Me. | Baltimore, Md. |
| 95505 | | Ga. s. | Kentonia..... | 11 | 7 | 37.2 | 13.4 | 4.1 | Pas. | 1 | 4 | 1870 | Shawneetown, Ill. | Ellsworth, Me. |
| 201437 | | Ga. s. | Kentucky..... | 11 | 0 | 34.2 | 12.0 | 0.0 | Msc. | 1 | 1 | 1904 | Rumsay, Ky. | Nashville, Tenn. |
| 203703 | | *Ga. p. | Kentucky..... | 14 | 11 | 52.0 | 12.0 | 3.0 | Frt. | 3 | 20 | 1908 | Tacoma, Wash. | Seattle, Wash. |
| 200812 | | *Ga. p. | Kentucky..... | 10 | 10 | 57.0 | 11.0 | 2.5 | Tow. | 2 | 32 | 1909 | Onakland, Cal. | Sun Francisco, Cal. |
| 214923 | | Ga. s. | Kentucky..... | 39 | 30 | 55.3 | 15.0 | 6.8 | Fsh. | 8 | 50 | 1917 | Pittsburg, Cal. | Wilmington, Del. |
| 213599 | | Ga. s. | KERN..... | 222 | 139 | 126.2 | 28.0 | 0.1 | Frt. | 6 | 150 | 1915 | Green Bay, Wis. | Milwaukee, Wis. |
| 214071 | | Ga. s. | Kernil..... | 160 | 90 | 63.0 | 31.1 | 8.5 | Frt. | 10 | 230 | 1916 | Port Jefferson, N. Y. | Albany, N. Y. |
| 208790 | | Ga. s. | Keshena..... | 9 | 9 | 32.0 | 8.2 | 3.2 | Fsh. | 2 | 0 | 1908 | Greenport, N. Y. | Salom, Mass. |
| 204428 | | Ga. y. | Kestrel..... | 68 | 57 | 84.4 | 15.0 | 7.0 | Yct. | 4 | 6 | 1907 | Ballard, Wash. | Seattle, Wash. |
| 209983 | LCKN | Ga. y. | Kestrel II..... | 99 | 88 | 107.0 | 18.3 | 8.5 | Yct. | 5 | 75 | 1912 | Seattle, Wash. | Ketchikan, Alaska. |
| 204442 | | Ga. s. | Ketchikan..... | 14 | 5 | 47.5 | 12.4 | 4.0 | Pas. | 2 | 5 | 1906 | St. Louis, Mo. | St. Louis, Mo. |
| 211166 | | Ga. s. | Ketchum..... | 7 | 6 | 25.2 | 8.7 | 3.0 | Fsh. | 1 | 8 | 1913 | Charlotte Harbor, Fla. | Key West, Fla. |
| 216364 | | *Ga. p. | Kowana..... | 15 | 12 | 55.0 | 12.7 | 2.7 | Pas. | 1 | 50 | 1918 | Seattle, Wash. | Seattle, Wash. |
| 161128 | | Ga. s. | Key..... | 11 | 7 | 41.8 | 12.2 | 3.0 | Fsh. | 3 | 3 | 1899 | Ponce Landing, Nebr. | Omaha, Nebr. |
| 215409 | | Ga. s. | Key City..... | 26 | 21 | 35.4 | 13.2 | 0.7 | Fsh. | 7 | 40 | 1917 | Cutler, Me. | Cutler, Me. |
| 211369 | | Ga. s. | Keyser..... | 7 | 7 | 39.0 | 7.0 | 3.0 | Pas. | 1 | 20 | 1913 | Seattle, Wash. | Pt. Townsend, Wash. |
| 201391 | | Ga. s. | Keystone..... | 22 | 18 | 47.0 | 15.4 | 0.3 | Fsh. | 2 | 1 | 1904 | Green Bay, Wis. | Milwaukee, Wis. |
| 208580 | | *Ga. p. | Keystone..... | 14 | 9 | 65.0 | 16.2 | 1.5 | Pas. | 2 | 65 | 1911 | Brooklyn, N. Y. | Boston, Mass. |
| 206754 | | Ga. s. | Key West..... | 8 | 7 | 30.0 | 0.4 | 3.5 | Fsh. | 3 | 8 | 1907 | Kleckumut, R. I. | Providence, R. I. |
| 212480 | | Ga. s. | Kia Ora..... | 10 | 15 | 31.5 | 15.7 | 6.3 | Frt. | 2 | 17 | 1905 | Racine, Wis. | Chicago, Ill. |
| 208768 | | Ga. s. | Klokemult..... | 10 | 8 | 28.0 | 11.0 | 3.0 | Oys. | 2 | 10 | 1880 | Marletta, Ohio. | Chilchutt, Ohio. |
| 161103 | | Ga. s. | Kid..... | 7 | 5 | 52.0 | 10.0 | 3.5 | Pas. | 1 | 1 | 1900 | Benton Harbor, Mich. | Grand Haven, Mich. |
| 203763 | | *Ga. p. | Kid..... | 14 | 14 | 75.4 | 15.4 | 2.0 | Tow. | 1 | 25 | 1913 | Olympic, Wash. | Tacoma, Wash. |
| 212061 | | Ga. s. | Kid Sister..... | 12 | 11 | 32.2 | 9.5 | 0.0 | Pas. | 1 | 25 | 1913 | Essex, Mass. | Greenwich, Mass. |
| 211235 | | Ga. s. | Killarney..... | 13 | 8 | 36.0 | 11.5 | 4.9 | Fsh. | 1 | 10 | 1913 | Orlando, Md. | Crabtree, Md. |
| 215079 | LHDK | Ga. s. | Killarney..... | 153 | 73 | 103.3 | 23.8 | 10.8 | Fsh. | 23 | 9 | 1917 | Honolulu, Hawaii. | Honolulu, Hawaii. |
| 205154 | | Ga. s. | Kimiwa..... | 7 | 6 | 43.0 | 14.0 | 2.0 | Frt. | 2 | 0 | 1908 | Bath, Mo. | New York, N. Y. |
| 211890 | | Ga. s. | King Maru..... | 28 | 8 | 64.5 | 13.8 | 5.9 | Fsh. | 8 | 62 | 1913 | Seattle, Wash. | Seattle, Wash. |
| 101227 | KSLF | Ga. s. | King..... | 2,128 | 1,867 | 250.5 | 45.3 | 22.9 | Frt. | 11 | 1 | 1903 | Port Blackby, W. | Unalaska, Alaska. |
| 212014 | | Ga. s. | King & Wingo..... | 143 | 97 | 90.7 | 10.0 | 0.7 | Fsh. | 10 | 140 | 1914 | Darlin, Conn. | New York, N. Y. |
| 208592 | | Ga. s. | King Bird..... | 22 | 15 | 54.0 | 13.0 | 4.9 | Fsh. | 4 | 15 | 1911 | Deak Creek, N. C. | Beaufort, N. C. |
| 203202 | | Ga. s. | King Fisher..... | 55 | 49 | 77.5 | 18.4 | 5.4 | Oys. | 12 | 1 | 1908 | Bristol, Me. | Stonington, Me. |
| 212500 | | Ga. s. | King Fisher..... | 9 | 6 | 35.8 | 10.1 | 3.2 | Msc. | 1 | 25 | 1914 | Quincy, Mass. | Machias, Me. |
| 14350 | | Ga. s. | Kingfisher..... | 10 | 10 | 35.4 | 12.0 | 5.4 | Frt. | 2 | 75 | 1909 | Seattle, Wash. | Seattle, Wash. |
| 203499 | | Ga. s. | Kingfisher..... | 49 | 15 | 74.5 | 17.4 | 7.2 | Fsh. | 3 | 150 | 1908 | West De Pero, Wis. | Milwaukee, Wis. |
| 200194 | | Ga. s. | Kingfisher..... | 40 | 27 | 53.7 | 15.1 | 7.5 | Fsh. | 2 | 75 | 1909 | Seattle, Wash. | Seattle, Wash. |
| 208707 | | Ga. s. | Kingfisher..... | 13 | 12 | 30.2 | 10.3 | 3.8 | Fsh. | 3 | 10 | 1909 | Seattle, Wash. | Seattle, Wash. |
| 200517 | | Ga. s. | Kingfisher..... | 10 | 7 | 32.8 | 11.2 | 4.8 | Fsh. | 2 | 10 | 1912 | Brooklyn, N. Y. | New York, N. Y. |
| 210904 | | Ga. s. | Kingfisher..... | 22 | 14 | 40.2 | 12.8 | 5.0 | Fsh. | 6 | 27 | 1913 | Los Angeles, Cal. | Los Angeles, Cal. |
| 213438 | | Ga. y. | Kingfisher..... | 27 | 21 | 43.4 | 14.5 | 5.3 | Yct. | 2 | 75 | 1909 | Metlakatla, Alaska. | Ketchikan, Alaska. |
| 212893 | | Ga. s. | Kingfisher..... | 11 | 11 | 41.4 | 12.1 | 6.5 | Frt. | 1 | 60 | 1914 | Seattle, Wash. | Seattle, Wash. |
| 215510 | | *Ga. s. | Kingfisher..... | 10 | 8 | 34.0 | 10.3 | 3.0 | Fsh. | 1 | 15 | 1917 | Seattle, Wash. | Seattle, Wash. |
| 161210 | | Ga. s. | King..... | 18 | 16 | 45.8 | 10.0 | 4.4 | Tow. | 2 | 2 | 1902 | St. Louis, Mo. | Pt. Townsend, Wash. |
| 201130 | | Ga. y. | King..... | 10 | 10 | 58.5 | 8.0 | 4.9 | Yct. | 1 | 1 | 1901 | Boston, Mass. | Newport, R. I. |
| 211537 | LDFC | Ga. y. | King..... | 125 | 87 | 98.4 | 23.0 | 14.8 | Fsh. | 13 | 80 | 1913 | Seattle, Wash. | Seattle, Wash. |
| 211524 | | Ga. s. | Kisono..... | 17 | 14 | 44.0 | 12.7 | 6.5 | Fsh. | 4 | 30 | 1910 | Tacoma, Wash. | Tacoma, Wash. |
| 211852 | | Ga. s. | Kiska..... | 43 | 31 | 60.0 | 15.2 | 7.0 | Fsh. | 3 | 50 | 1917 | Camden, N. J. | Baltimore, Md. |
| 210143 | LCKV | Ga. y. | Klamot..... | 115 | 78 | 80.0 | 18.5 | 10.0 | Yct. | 0 | 100 | 1912 | Babylon, N. Y. | Miami, Fla. |
| 211360 | | Ga. y. | Klamot..... | 27 | 18 | 41.4 | 14.0 | 0.1 | Msc. | 1 | 1 | 1902 | Osterville, Mass. | Barnstable, Mass. |
| 161223 | | Ga. s. | Klliwako..... | 0 | 0 | 20.7 | 12.0 | 3.9 | Msc. | 1 | 1 | 1909 | Shelburne, N. S. | Glocester, Mass. |
| 213173 | | Ga. s. | Klitty A..... | 22 | 12 | 53.0 | 10.1 | 2.7 | Pas. | 1 | 72 | 1915 | Port Jefferson, N. Y. | New York, N. Y. |
| 93301 | | Ga. y. | Klitty Anno..... | 19 | 15 | 40.0 | 11.0 | 5.2 | Yct. | 1 | 1 | 1902 | Portland, Ore. | Portland, Ore. |
| 213532 | | Ga. s. | Klitty Moran..... | 12 | 12 | 63.0 | 15.3 | 2.7 | Pas. | 1 | 72 | 1915 | Camden, N. J. | Baltimore, Md. |
| 202313 | | Ga. s. | Klitty Woodlull..... | 103 | 73 | 90.0 | 23.0 | 0.0 | Frt. | 5 | 85 | 1905 | Shelburne, N. S. | New York, N. Y. |
| 214874 | | Ga. y. | Kliva..... | 07 | 43 | 78.5 | 17.0 | 6.8 | Yct. | 6 | 140 | 1917 | Seattle, Wash. | Seattle, Wash. |
| 215501 | | *Ga. s. | Kiwanda..... | 15 | 8 | 40.3 | 13.5 | 4.3 | Fsh. | 1 | 20 | 1917 | Seattle, Wash. | Seattle, Wash. |

1 Formerly ga. y. Dielta.
 2 Formerly sch. Harlot.
 3 Formerly ga. y. Elara.
 4 Formerly ga. y. Mahana.

5 Formerly ga. y. (a) Nahmeoka.
 6 Hildebot.
 7 Awa.
 8 Kama.

9 Formerly British sch. Lulu S.
 10 Formerly ga. y. Momowota.
 11 Oil engine.

MERCHANT MOTOR VESSELS OF THE UNITED STATES—Continued.

| Official No. | Signal letters. | Rfg. | Name of vessel. | Gross tonnage. | Net tonnage. | Length. | Breadth. | Depth. | Service. | Crew. | Indicated horsepower. | When built. | Where built. | Home port (where permanent ment issues). |
|--------------|-----------------|--------|----------------------|----------------|--------------|---------|----------|--------|----------|-------|-----------------------|-------------|------------------------|--|
| 200457 | | Ga. s. | Kiwi. | 14 | 13 | 42.0 | 10.1 | 3.6 | Pas. | 1 | | 1903 | Daytona, Fla. | St. Augustine, Fla. |
| 200152 | | Ga. s. | Kiwi. | 12 | 8 | 38.7 | 10.5 | 4.0 | Pas. | 1 | | 1903 | Port Blakely, Wash. | Seattle, Wash. |
| 206684 | | Ga. s. | Kiwi. | 16 | 11 | 47.2 | 11.2 | 4.0 | Tow. | 1 | 75 | 1907 | Oakland, Cal. | San Francisco, Cal. |
| 210245 | | Ga. s. | Kiwi. | 23 | 15 | 50.2 | 15.8 | 4.8 | Frt. | 1 | 20 | 1912 | Shaw Island, Wash. | Pt. Townsend, Wash. |
| 213766 | | Ga. y. | Kiwi. | 40 | 38 | 56.6 | 13.7 | 5.9 | Yct. | 1 | 20 | 1915 | Ballard, Wash. | Seattle, Wash. |
| 205982 | | Ga. s. | Klawuck No. 4. | 16 | 11 | 44.7 | 11.9 | 4.9 | Fsh. | 5 | 20 | 1909 |do. | Wrangell, Alaska. |
| 215108 | | Ga. s. | Klawuck No. 5. | 19 | 15 | 43.0 | 12.7 | 5.4 | Fsh. | 7 | 20 | 1917 | Seattle, Wash. | Do. |
| 213181 | | Ga. s. | Klawuck No. 6. | 20 | 16 | 44.0 | 11.9 | 5.0 | Fsh. | 6 | 30 | 1915 | Everett, Wash. | Do. |
| 218002 | | Ga. s. | Klawuck No. 7. | 19 | 15 | 43.1 | 13.6 | 5.1 | Fsh. | 7 | 30 | 1917 | Seattle, Wash. | Do. |
| 208143 | | Ga. s. | Kllok. | 9 | 0 | 38.3 | 10.2 | 2.9 | Frt. | 1 | 20 | 1910 | Astoria, Ore. | Portland, Ore. |
| 207762 | | Ga. s. | Klloktat. | 11 | 7 | 40.0 | 11.6 | 4.3 | Tow. | 1 | 75 | 1910 | Port Blakely, Wash. | Seattle, Wash. |
| 161097 | | Ga. s. | Klondko. | 13 | 0 | 37.0 | 14.7 | 5.6 | Fsh. | 5 | | 1897 | Gloucester, Mass. | Gloucester, Mass. |
| 161110 | | Ga. s. | Klondko. | 10 | 0 | 37.0 | 13.2 | 3.2 | Pas. | 1 | 12 | 1898 | Patchogue, N. Y. | New York, N. Y. |
| 213075 | | Ga. s. | Klombo. | 21 | 20 | 39.2 | 11.1 | 3.8 | Frt. | 1 | 20 | 1915 | Olympia, Wash. | Seattle, Wash. |
| 209475 | | Ga. s. | Klootman. | 13 | 9 | 35.3 | 12.2 | 4.3 | Pas. | 1 | 8 | 1911 | Burton, Wash. | Tacoma, Wash. |
| 213511 | | Ga. y. | Knapp Island. | 22 | 12 | 43.4 | 12.3 | 4.2 | Frt. | 1 | 85 | 1915 | New York, N. Y. | Chicago, Ill. |
| 103279 | | Ga. s. | Knickerbocker. | 18 | 10 | 47.2 | 17.2 | 5.1 | Mso. | 1 | 18 | 1873 | Dayport, N. Y. | New York, N. Y. |
| 210310 | | Ga. s. | Knickerbocker. | 150 | 101 | 112.5 | 25.2 | 12.2 | Fsh. | 10 | 200 | 1913 | Essex, Mass. | Portland, Me. |
| 208332 | | Ga. s. | Kobuk. | 15 | 10 | 45.0 | 12.2 | 4.5 | Tow. | 3 | 50 | 1911 | Seattle, Wash. | Nome, Alaska. |
| 211813 | | Ga. s. | Kodak. | 50 | 38 | 69.4 | 18.0 | 7.0 | Fsh. | 12 | 100 | 1913 |do. | Seattle, Wash. |
| 210538 | | Ga. y. | Kohala. | 44 | 30 | 70.0 | 12.5 | 0.0 | Yct. | 3 | 400 | 1918 | Trenton, Mich. | Detroit, Mich. |
| 211892 | | Ga. s. | Komokila. | 57 | 31 | 61.8 | 10.9 | 7.2 | Frt. | 4 | 100 | 1914 | Honolulu, Hawaii. | Honolulu, Hawaii. |
| 206467 | | Ga. y. | Kona. | 43 | 29 | 60.0 | 17.4 | 0.8 | Yct. | 4 | 20 | 1909 | Baltimore, Md. | New York, N. Y. |
| 161168 | | Ga. s. | Konomoo. | 10 | 10 | 42.5 | 10.2 | 4.4 | Wat. | 1 | | 1900 | New London, Conn. | Boston, Mass. |
| 206332 | | Ga. s. | Koochching. | 22 | 15 | 58.0 | 11.6 | 3.8 | Pas. | 2 | 48 | 1909 | Koochiching, Minn. | Duluth, Minn. |
| 204104 | | Ga. s. | Koos. | 10 | 7 | 39.2 | 8.8 | 3.0 | Pas. | 1 | | 1907 | Marshfield, Ore. | Marshfield, Ore. |
| 201118 | LJWG | Ga. s. | Korsnaes | 2,440 | 1,033 | 205.6 | 47.9 | 24.1 | Frt. | 22 | 750 | 1918 | Olympia, Wash. | Portland, Ore. |
| 161230 | KSMV | Ga. y. | Kowak. | 17 | 10 | 47.0 | 12.0 | 4.8 | Yct. | 1 | | 1903 | Mariners Harbor, N. Y. | New York, N. Y. |
| 215973 | | Ga. s. | Kotekaki Mar. No. 1. | 32 | 19 | 57.1 | 13.2 | 5.0 | Ten. | 5 | 85 | 1913 | Honolulu, Hawaii. | Honolulu, Hawaii. |
| 215974 | | Ga. s. | Kotekaki Mar. No. 2. | 28 | 13 | 57.5 | 13.0 | 5.0 | Fsh. | 0 | 85 | 1918 |do. | Do. |
| 161100 | | Ga. p. | Kotzebue. | 19 | 12 | 47.0 | 15.5 | 3.5 | Tow. | 4 | 33 | 1898 | Sausalito, Cal. | Nome, Alaska. |
| 212770 | | Ga. s. | Kualohani. | 38 | 21 | 61.4 | 14.9 | 0.3 | Frt. | 3 | 35 | 1914 | Honolulu, Hawaii. | Honolulu, Hawaii. |
| 209040 | | Ga. s. | Kulu Queen. | 43 | 29 | 62.0 | 16.5 | 0.8 | Ten. | 3 | 75 | 1912 | Astoria, Ore. | Seattle, Wash. |
| 215919 | | Ga. y. | Kumagin. | 49 | 29 | 75.8 | 13.0 | 0.4 | Yct. | 4 | 400 | 1917 | Milwaukee, Wis. | Chicago, Ill. |
| 210633 | | Ga. s. | Kumbak. | 37 | 25 | 50.3 | 15.0 | 0.7 | Frt. | 1 | 30 | 1912 | Burton, Wash. | Seattle, Wash. |
| 210910 | | Ga. s. | Kumtux. | 37 | 25 | 50.5 | 15.0 | 8.7 | Tow. | 3 | 110 | 1913 | Winslow, Wash. | Do. |
| 204234 | KWFFJ | Ga. y. | Kwasind. | 33 | 28 | 67.5 | 12.5 | 5.2 | Frt. | 2 | 60 | 1900 | Philadelphia, Pa. | South West Harbor, Mo. |
| 208130 | | Ga. s. | Kwasind. | 10 | 9 | 35.1 | 11.2 | 4.0 | Fsh. | 4 | 21 | 1910 | Wickford, R. I. | Newport, R. I. |
| L. | | | | | | | | | | | | | | |
| 213765 | | Ga. s. | L. W. | 6 | 5 | 27.0 | 8.5 | 3.0 | Fsh. | 2 | 8 | 1915 | MacInaw City, Mich. | Grand Haven, Mich. |
| 211574 | | Ga. s. | L. Goldfish. | 31 | 13 | 50.0 | 15.5 | 4.1 | Fsh. | 3 | 40 | 1913 | Knife River, Minn. | Duluth, Minn. |
| 215932 | | Ga. p. | L. Watson. | 0 | 0 | 60.0 | 10.0 | 1.3 | Pas. | 0 | 15 | 1917 | Celina, Tenn. | Nashville, Tenn. |
| 213660 | | Ga. y. | L. A. J. J. J. | 39 | 33 | 71.8 | 11.0 | 5.7 | Yct. | 4 | 250 | 1915 | New York, N. Y. | Miami, Fla. |
| 141773 | | Ga. s. | L. A. J. J. J. | 30 | 20 | 59.0 | 10.0 | 5.3 | Frt. | 2 | 30 | 1902 | Bay Shore, N. Y. | Barnstable, Mass. |
| 14740 | | Ga. s. | L. A. Stetser. | 23 | 22 | 48.1 | 17.0 | 4.9 | Frt. | 1 | 12 | 1894 | Somers Point, N. J. | Rockland, Me. |
| 141771 | | Ga. s. | L. P. Terry. | 14 | 13 | 41.5 | 15.5 | 3.7 | Fsh. | 4 | | 1902 | Patchogue, N. Y. | Greenport, N. Y. |
| 141237 | | Ga. s. | L. H. Bozeman. | 13 | 7 | 51.4 | 14.0 | 3.3 | Oys. | 1 | | 1892 | Orlando, Md. | Newport News, Va. |
| 141230 | | Ga. s. | L. H. Wilson. | 10 | 7 | 52.0 | 13.7 | 3.5 | Frt. | 2 | | 1892 |do. | Annapolis, Md. |
| 140835 | | Ga. s. | L. J. Callahan. | 7 | 7 | 31.7 | 13.4 | 4.4 | Pas. | 1 | | 1883 | Patchogue, N. Y. | Perth Amboy, N. J. |
| 200538 | | Ga. s. | L. J. Chester. | 25 | 20 | 40.7 | 17.7 | 4.4 | Fsh. | 2 | | 1903 | Shelton, Ga. | Charleston, S. C. |
| 210372 | | Ga. s. | L. J. Dayton. | 12 | 8 | 30.4 | 14.4 | 4.2 | Frt. | 1 | | 1879 | Perth Amboy, N. Y. | Perth Amboy, N. J. |
| 141413 | | Ga. s. | L. R. Hand. | 9 | 0 | 41.1 | 15.0 | 4.0 | Frt. | 3 | | 1890 | Patchogue, N. Y. | Do. |
| 141774 | | Ga. s. | L. R. Hand. | 14 | 12 | 48.0 | 10.0 | 4.0 | Fsh. | 4 | | 1901 | Briarcliff, N. Y. | Greenport, N. Y. |
| 211032 | | Ga. p. | L. R. K. | 28 | 28 | 64.0 | 20.8 | 2.8 | Pas. | 3 | 30 | 1913 | Chesapeake, B. Dak. | Pembina, N. Dak. |
| 15970 | | Ga. s. | L. V. Ostrom. | 31 | 20 | 55.0 | 18.0 | 4.6 | Fsh. | 3 | | 1873 | Patchogue, N. Y. | Fall River, Mass. |
| 140757 | | Ga. s. | L. W. Gunby. | 10 | 5 | 50.0 | 12.1 | 3.4 | Mso. | 3 | | 1885 | Seaside, Cal. | Annapolis, Md. |
| 140660 | | Ga. s. | L. W. Machen. | 10 | 10 | 45.5 | 13.2 | 3.4 | Oys. | 2 | | 1883 | Mathias County, Va. | Newport News, Va. |
| 210385 | | Ga. y. | L'Allegro. | 28 | 15 | 60.0 | 12.1 | 6.4 | Yct. | 1 | 400 | 1918 | Boston, Mass. | Boston, Mass. |
| 208505 | LBVK | Ga. y. | LA BELLE. | 105 | 112 | 120.0 | 10.1 | 0.7 | Yct. | 14 | 600 | 1911 | Columbia, N. J. | Detroit, Mich. |
| 215325 | | Ga. s. | La Belle. | 21 | 14 | 48.5 | 12.5 | 4.0 | Fsh. | 6 | 45 | 1918 | Los Angeles, Cal. | Los Angeles, Cal. |
| 204011 | | Ga. s. | La Blanca. | 11 | 8 | 39.5 | 12.3 | 4.0 | Pas. | 1 | | 1907 | Winslow, Wash. | Seattle, Wash. |
| 203420 | | Ga. s. | La Bondozia. | 10 | 0 | 35.5 | 10.9 | 3.5 | Fsh. | 1 | | 1900 | Ballard, Wash. | Do. |
| 140504 | | Ga. s. | La Corso. | 7 | 5 | 34.0 | 11.8 | 3.2 | Mso. | 1 | | 1883 | Lako Charles, La. | Morgan City, La. |
| 210770 | | Ga. s. | La Dornier. | 14 | 0 | 42.4 | 10.2 | 4.1 | Pas. | 1 | 21 | 1909 | Miami, Fla. | Miami, Fla. |
| 212838 | | Ga. s. | La Haven. | 11 | 10 | 50.4 | 10.2 | 3.0 | Pas. | 1 | 20 | 1917 | Holly Hill, Fla. | Tampa, Fla. |
| 203191 | | Ga. y. | La Mascotte IV. | 62 | 47 | 111.0 | 13.5 | 6.0 | Yct. | 4 | | 1900 | New York, N. Y. | San Francisco, Cal. |
| 215181 | LHGS | Ga. y. | La Mor. | 40 | 20 | 66.7 | 12.2 | 0.8 | Yct. | 4 | 400 | 1917 | Boston, Mass. | New York, N. Y. |
| 215378 | LHFN | Ga. s. | La Merced. | 1,690 | 1,342 | 232.0 | 33.0 | 20.0 | Frt. | 21 | 300 | 1917 | Boston, Mass. | San Francisco, Cal. |
| 210703 | | Ga. s. | La Ola. | 10 | 13 | 41.0 | 11.0 | 5.2 | Pas. | 1 | 30 | 1912 | San Diego, Cal. | Do. |
| 140923 | | Ga. s. | La Paloma. | 24 | 10 | 42.0 | 15.8 | 3.8 | Frt. | 2 | | 1888 | Wichita Falls, Tex. | Los Angeles, Cal. |

1 Formerly ga. s. Mary P.
2 Formerly ga. s. The Rival.
3 Formerly ga. s. Comanche.

4 Formerly ga. s. New Rocello.
5 Formerly ga. s. Alfred C. Harmer.

6 Formerly *ga. p. (a) Nowt Cooper.
(b) Florinel.

7 Formerly st. s. La Mascotte III.
† Oil engine.

MERCHANT MOTOR VESSELS OF THE UNITED STATES—Continued.

| Official No. | Signal letters. | Rlg. | Name of vessel. | Gross tonnage. | Net tonnage. | Length. | Breadth. | Depth. | Service. | Crew. | Indicated horsepower. | When built. | Where built. | Home port (where permanent document issues). |
|--------------|-----------------|--------|-----------------------|----------------|--------------|---------|----------|--------|----------|-------|-----------------------|-------------|----------------------------|--|
| 141588 | | Ga. s. | La Paloma..... | 20 | 18 | 42.0 | 15.5 | 6.1 | Frt. | 3 | 13 | 1891 | Sa. Francisco, Cal. | Honolulu, Hawaii. |
| 205974 | | Ga. s. | La Paloma..... | 40 | 14 | 65.3 | 17.7 | 7.3 | Fsh. | 0 | 75 | 1939 | Seattle, Wash. | Seattle, Wash. |
| 141849 | | Ga. s. | La Reine..... | 11 | 7 | 50.4 | 8.8 | 4.0 | Pas. | 1 | | 1899 | Detroit, Mich. | Detroit, Mich. |
| 202915 | | Ga. s. | La Salle..... | 13 | 9 | 38.7 | 10.0 | 4.0 | Frt. | 2 | 24 | 1912 | Racine, Wis. | Chicago, Ill. |
| 212244 | | Ga. p. | La Sarah..... | 18 | 18 | 63.0 | 13.9 | 2.2 | For. | 1 | 55 | 1918 | Pollock, S. Dak. | Pembina, N. Dak. |
| 202737 | | Ga. s. | La Shona..... | 19 | 12 | 41.3 | 12.5 | 5.0 | Tow. | 2 | 40 | 1912 | Seattle, Wash. | Seattle, Wash. |
| 205135 | | Ga. s. | La Shea..... | 11 | 8 | 51.8 | 10.5 | 4.3 | Pas. | 2 | 24 | 1903 | Tacoma, Wash. | Tacoma, Wash. |
| 214104 | | Ga. s. | La Tosca..... | 7 | 7 | 20.0 | 7.3 | 2.8 | Pas. | 1 | 23 | 1909 | St. Louis, Mo. | St. Louis, Mo. |
| 213057 | | Ga. y. | La Verna..... | 10 | 13 | 33.0 | 12.3 | 4.0 | Yot. | 1 | 10 | 1913 | Miami, Fla. | Miami, Fla. |
| 213114 | | Ga. p. | La Vorna..... | 18 | 13 | 59.1 | 23.1 | 2.9 | For. | 2 | 22 | 1915 | Sibley, Mo. | Kansas City, Mo. |
| 211036 | | Ga. s. | Lackawanna..... | 12 | 8 | 35.2 | 11.1 | 4.0 | Pas. | 1 | 14 | 1912 | Raymond, Wash. | Seattle, Wash. |
| 202885 | | Ga. s. | Laconia..... | 15 | 8 | 42.8 | 13.0 | 0.2 | Fsh. | 2 | | 1906 | Bremen, Me. | Portland, Me. |
| 211821 | | Ga. p. | Laoy L. Wado..... | 11 | 11 | 63.0 | 11.0 | 2.1 | Pas. | 1 | 15 | 1913 | Colconada, Ill. | St. Louis, Mo. |
| 130876 | | Ga. p. | Lady..... | 13 | 13 | 48.0 | 9.0 | 2.1 | Mso. | 3 | | 1900 | Maysville, Ky. | Des Moines, Iowa. |
| 213925 | | Ga. s. | Ladona..... | 9 | 8 | 34.2 | 8.0 | 4.0 | Pas. | 1 | 10 | 1913 | Burton, Wash. | Seattle, Wash. |
| 214077 | | Ga. s. | Laddle..... | 35 | 30 | 56.3 | 14.9 | 0.4 | Fsh. | 6 | 60 | 1910 | Tacoma, Wash. | Do. |
| 215072 | | Ga. s. | Lady..... | 8 | 8 | 30.0 | 7.5 | 3.0 | Pas. | 1 | 32 | 1914 | Grafton, Ill. | St. Louis, Mo. |
| 212979 | | Ga. p. | Lady Arbuckle..... | 10 | 10 | 45.0 | 11.7 | 3.1 | For. | 1 | 20 | 1915 | Alma, Ark. | Do. |
| 206442 | | Ga. s. | Lady Agnes..... | 11 | 10 | 36.0 | 8.0 | 3.0 | Fsh. | 3 | 12 | 1904 | Manitowoc, Wis. | Port Huron, Mich. |
| 206474 | | Ga. s. | Lady Alice..... | 14 | 9 | 39.0 | 10.0 | 3.4 | Frt. | 1 | 25 | 1909 | Poulsbo, Wash. | Pt. Townsend, Wash. |
| 213550 | LFNH | Ga. y. | Lady Baltimore..... | 37 | 18 | 70.7 | 13.3 | 5.7 | Yot. | 3 | 31 | 1915 | Camden, N. J. | New York, N. Y. |
| 209707 | LOJH | Ga. y. | Lady Betty..... | 150 | 102 | 111.4 | 18.5 | 10.1 | Yot. | 10 | 200 | 1912 | New York, N. Y. | Do. |
| 214088 | | Ga. s. | Lady Boty..... | 12 | 10 | 35.2 | 11.0 | 4.7 | Pas. | 1 | 40 | 1912 | Atlantic City, N. J. | Tuckerton, N. J. |
| 204037 | | Ga. s. | Lady Bird..... | 12 | 8 | 33.8 | 12.0 | 2.4 | Frt. | 1 | 18 | 1907 | Koy West, Fla. | Koy West, Fla. |
| 141491 | | Ga. s. | Lady Eldridge..... | 9 | 6 | 31.4 | 12.2 | 3.0 | Pas. | 1 | 24 | 1897 | Atlantic City, N. J. | New York, N. Y. |
| 16869 | | Ga. s. | Lady Emma..... | 5 | 5 | 29.0 | 11.4 | 3.4 | Ovs. | 1 | | 1872 | Patchogue, N. Y. | Bridgeport, Conn. |
| 207710 | | Ga. s. | Lady Evelyn..... | 19 | 17 | 45.0 | 10.2 | 5.4 | Frt. | 2 | 30 | 1910 | New York, N. Y. | New York, N. Y. |
| 214681 | | Ga. y. | Lady Fish..... | 81 | 64 | 61.3 | 20.0 | 0.8 | Yot. | 2 | 60 | 1916 | Marco, Fla. | Miami, Fla. |
| 214804 | LQTV | Ga. y. | Lady Gay..... | 22 | 21 | 56.2 | 11.2 | 5.3 | Yot. | 1 | | 1917 | Bristol, R. I. | Philadelphia, Pa. |
| 209707 | | Ga. s. | Lady Graco..... | 12 | 11 | 32.8 | 9.6 | 3.9 | Fsh. | 3 | 18 | 1905 | Two Rivers, Wis. | Milwaukee, Wis. |
| 201717 | | Ga. s. | Lady Graco..... | 9 | 9 | 40.0 | 0.4 | 3.9 | Pas. | 1 | 20 | 1905 | Clinton, Iowa. | St. Paul, Minn. |
| 208160 | | Ga. y. | Lady Hamilton..... | 21 | 18 | 54.1 | 9.0 | 4.7 | Yot. | 1 | 60 | 1902 | Detroit, Mich. | Grand Haven, Mich. |
| 211228 | | Ga. s. | Lady Hilda II..... | 27 | 23 | 47.3 | 14.2 | 5.8 | Pas. | 2 | 37 | 1913 | New York, N. Y. | New York, N. Y. |
| 213210 | | Ga. p. | Lady Jane..... | 14 | 6 | 35.0 | 8.3 | 3.0 | Frt. | 1 | 30 | 1915 | Jeffersonville, Ind. | Louisville, Ky. |
| 200801 | | Ga. p. | Lady Lou..... | 14 | 11 | 55.5 | 11.0 | 2.7 | Mso. | 2 | 18 | 1904 | Terminal Island, Cal. | Los Angeles, Cal. |
| 202844 | | Ga. s. | Lady Lou..... | 12 | 8 | 50.0 | 23.2 | 2.0 | Pas. | 2 | 20 | 1904 | West Palm Beach, Fla. | Miami, Fla. |
| 200403 | | Ga. s. | Lady Lou..... | 7 | 5 | 34.0 | 8.0 | 2.6 | Pas. | 1 | 14 | 1909 | Anacortes, Wash. | Seattle, Wash. |
| 202809 | LFMK | Ga. y. | Lady Mary..... | 62 | 45 | 89.3 | 14.0 | 8.1 | Yot. | 5 | 150 | 1905 | Boston, Mass. | New York, N. Y. |
| 141765 | | Ga. s. | Lady May..... | 10 | 11 | 49.0 | 16.0 | 3.0 | Frt. | 2 | | 1901 | Keller, Va. | Norfolk, Va. |
| 206209 | | Ga. y. | Lady May..... | 20 | 14 | 40.0 | 11.0 | 4.2 | Yot. | 1 | 40 | 1909 | Everett, Wash. | Seattle, Wash. |
| 211115 | | Ga. y. | Lady Warlock..... | 47 | 28 | 81.4 | 13.1 | 5.8 | Yot. | 3 | 130 | 1913 | New York, N. Y. | Providence, R. I. |
| 206937 | | Ga. s. | Lady of the Lake..... | 8 | 5 | 32.0 | 11.3 | 3.0 | Ovs. | 2 | | 1909 | Morgan City, La. | Morgan City, La. |
| 107500 | | Ga. s. | Lafalo..... | 12 | 11 | 38.1 | 15.5 | 5.2 | Mso. | 1 | | 1895 | Bayonne, N. J. | New York, N. Y. |
| 141848 | | Ga. s. | Lafayette..... | 30 | 12 | 61.0 | 17.2 | 7.0 | Fsh. | 3 | | 1903 | Gloucester, Mass. | Gloucester, Mass. |
| 203570 | KVQF | Ga. y. | Lagoda..... | 40 | 45 | 75.2 | 14.0 | 6.1 | Yot. | 4 | 100 | 1906 | New York, N. Y. | New York, N. Y. |
| 211880 | | Ga. s. | Lagonia..... | 11 | 7 | 44.3 | 11.7 | 4.4 | Frt. | 1 | 25 | 1913 | Poquoson, Va. | Orisfield, Md. |
| 205954 | | Ga. s. | Lagoon..... | 8 | 7 | 34.5 | 10.9 | 1.8 | Pas. | 1 | 8 | 1904 | Hillsville, Fla. | St. Augustine, Fla. |
| 203307 | | Ga. s. | Ladrango..... | 9 | 6 | 47.6 | 11.3 | 4.4 | Ovs. | 2 | | 1906 | Urbanau, Va. | Roanoke, Va. |
| 210995 | | Ga. s. | Lalla..... | 52 | 39 | 60.0 | 10.0 | 7.1 | Fsh. | 0 | 75 | 1913 | Seattle, Wash. | Seattle, Wash. |
| 213804 | | Ga. s. | Lake Bay..... | 12 | 10 | 50.0 | 11.5 | 2.8 | Fsh. | 2 | 20 | 1910 | Lake Bay, Alaska. | Wrangell, Alaska. |
| 218762 | LJOS | Ga. s. | LAKE MOHONK..... | 2,124 | 1,607 | 250.5 | 43.5 | 20.4 | Frt. | 30 | 610 | 1917 | Manitowoc, Wis. | New York, N. Y. |
| 215680 | LHVW | Ga. s. | LAKE ONEIDA..... | 2,124 | 1,607 | 250.5 | 43.5 | 20.4 | Frt. | 30 | 610 | 1917 | Manitowoc, Wis. | New York, N. Y. |
| 141680 | | Ga. s. | Lakeside..... | 30 | 30 | 61.8 | 18.0 | 3.8 | Frt. | 2 | 40 | 1899 | Beantown, Mich. | Detroit, Mich. |
| 208184 | | Ga. s. | Lakovio..... | 0 | 0 | 37.0 | 0.2 | 8.0 | Frt. | 2 | 28 | 1910 | Beantown, Tex. | Port Arthur, Tex. |
| 213083 | | Ga. s. | Lakewood..... | 0 | 0 | 39.4 | 0.4 | 4.7 | Fsh. | 3 | 24 | 1915 | Seattle, Wash. | Seattle, Wash. |
| 211643 | | Ga. s. | Lakme..... | 0 | 0 | 27.2 | 7.8 | 3.2 | Frt. | 1 | 12 | 1903 | West De Pere, Wis. | Milwaukee, Wis. |
| 212359 | | Ga. y. | Lalla..... | 10 | 14 | 45.0 | 10.0 | 7.8 | Yot. | 2 | 40 | 1914 | Roque Bluffs, Mo. | Boston, Mass. |
| 207753 | | Ga. s. | Lallo..... | 29 | 29 | 63.0 | 13.8 | 2.1 | Mso. | 1 | 37 | 1910 | Swansboro, N. C. | Beaufort, N. C. |
| 213306 | | Ga. p. | Lamb's Ferry..... | 13 | 8 | 58.0 | 15.1 | 1.0 | Frt. | 3 | 15 | 1915 | Decatur, Ala. | Mobile, Ala. |
| 207008 | | Ga. s. | Lamont H..... | 0 | 5 | 32.0 | 11.4 | 0.4 | Fsh. | 2 | 7 | 1909 | Friendship, Mo. | Vinalhaven, Me. |
| 211127 | | Ga. s. | LAMY..... | 12 | 10 | 41.3 | 9.0 | 3.8 | Frt. | 1 | 24 | 1910 | Buffalo, N. Y. | Buffalo, N. Y. |
| 208169 | | Ga. s. | Lana..... | 10 | 10 | 49.0 | 12.0 | 5.0 | Frt. | 3 | | 1910 | Sausalito, Cal. | Honolulu, Hawaii. |
| 203514 | | Ga. y. | Lana..... | 64 | 43 | 68.0 | 10.7 | 8.1 | Yot. | 3 | 59 | 1912 | Camden, N. J. | Newport, R. I. |
| 214080 | | Ga. s. | Lancro..... | 20 | 16 | 45.1 | 13.0 | 0.2 | Fsh. | 5 | 35 | 1917 | Seattle, Wash. | Kotikhan, Alaska. |
| 212086 | | Ga. s. | Lancro..... | 0 | 8 | 31.0 | 8.8 | 3.0 | Pas. | 1 | 15 | 1909 | Neenah, Wis. | Milwaukee, Wis. |
| 141714 | | Ga. y. | Lantana..... | 10 | 11 | 42.5 | 13.0 | 4.7 | Mso. | 2 | | 1900 | New York, N. Y. | New York, N. Y. |
| 207875 | | Ga. y. | Lantana..... | 10 | 13 | 43.0 | 10.0 | 0.4 | Yot. | 3 | 25 | 1910 | Sharptown, Md. | Philadelphia, Pa. |
| 140997 | | Ga. s. | Lark..... | 0 | 0 | 31.5 | 12.0 | 3.8 | Frt. | 1 | | 1888 | Rogers River, Fla. | Tampa, Fla. |
| 141205 | | Ga. s. | Lark..... | 14 | 13 | 49.5 | 15.0 | 4.7 | Frt. | 1 | | 1893 | Mermentau, La. | Mermentau, La. |
| 141855 | | Ga. s. | Lark..... | 5 | 5 | 38.0 | 7.9 | 3.0 | Pas. | 1 | | 1903 | O'Fallon, Ill. | Des Moines, Iowa. |
| 204873 | | Ga. s. | Lark..... | 14 | 10 | 44.5 | 12.2 | 3.0 | Pas. | 2 | | 1907 | Dallas, W. Va. | Tacoma, Wash. |

1 Formerly ga. s. Sterling,
2 Formerly ga. y. Andwin,
3 Formerly ga. y. Irono.

4 Formerly ga. y. Glonda,
5 Formerly ga. y. Minnie W. III,
6 Formerly slip. y. Adelo.

7 Formerly ga. y.

8 Mosquetatro,
9 Jessica,
a Lady Arden,
d Scotlan.

1 Formerly ga. s. Motor No. 1,
2 Formerly ga. s. Ada,
3 Oil engine.

MERCHANT MOTOR VESSELS OF THE UNITED STATES—Continued.

| Official No. | Signal letters. | Rtg. | Name of vessel. | Gross tonnage. | Net tonnage. | Length. | Breadth. | Depth. | Service. | Crew. | Indicated horsepower. | When built. | Where built. | Home port (where permanent document issues). |
|--------------|-----------------|--------|-----------------------|----------------|--------------|---------|----------|--------|----------|-------|-----------------------|-------------|------------------------|--|
| 210014 | | Ga. s. | Lark..... | 13 | 9 | 38.6 | 9.5 | 4.2 | Pas. | 2 | 35 | 1010 | Chicago, Ill. | Chicago, Ill. |
| 210018 | | Ga. s. | Lark..... | 10 | 7 | 30.0 | 11.0 | 4.0 | Fsh. | 2 | 15 | 1012 | Seabeck, Wash. | Seattle, Wash. |
| 210340 | | Ga. s. | Lark..... | 72 | 37 | 80.0 | 23.3 | 6.0 | Frt. | 6 | 100 | 1012 | Oakland, Cal. | San Francisco, Cal. |
| 214067 | | Ga. s. | Lark..... | 9 | 6 | 37.0 | 10.2 | 4.5 | Mso. | 2 | 20 | 1911 | Los Angeles, Cal. | Los Angeles, Cal. |
| 214895 | | Ga. s. | Lark..... | 23 | 12 | 51.1 | 14.8 | 5.6 | Fsh. | 1 | 80 | 1917 | Oakland, Cal. | San Francisco, Cal. |
| 214878 | | Ga. s. | Lark No. 2..... | 11 | 6 | 43.0 | 9.4 | 4.6 | Fsh. | 2 | 2 | 1917 | Los Angeles, Cal. | Los Angeles, Cal. |
| 203595 | | Ga. s. | Lasca..... | 9 | 7 | 33.2 | 12.0 | 5.0 | Frt. | 1 | 17 | 1907 | West Mystic, Conn. | Newport, R. I. |
| 208925 | | Ga. s. | Lasca II..... | 13 | 9 | 38.0 | 10.4 | 4.1 | Frt. | 1 | 16 | 1011 | Seattle, Wash. | Seattle, Wash. |
| 216588 | LJMS | Ga. s. | Lassen..... | 717 | 443 | 170.2 | 30.0 | 12.4 | Pas. | 10 | 700 | 1917 | Hoquiam, Wash. | San Francisco, Cal. |
| 201024 | | Ga. s. | Lasso..... | 14 | 14 | 55.0 | 9.0 | 3.0 | Pas. | 2 | 2 | 1904 | Aberdeen, Wash. | Seattle, Wash. |
| 211415 | | Ga. s. | Latella..... | 5 | 5 | 24.0 | 12.0 | 3.6 | Fsh. | 1 | 10 | 1903 | Wareham, Mass. | Barnstable, Mass. |
| 141602 | KPQG | Ga. y. | Latona..... | 69 | 58 | 77.3 | 13.5 | 9.6 | Yct. | 10 | 1899 | 1899 | South Boston, Mass. | Washington, D. C. |
| 215776 | | Ga. s. | Laughing Water..... | 9 | 8 | 20.6 | 8.0 | 3.7 | Fsh. | 2 | 8 | 1908 | Ellison Bay, Wis. | Milwaukee, Wis. |
| 140141 | | Ga. s. | Laura..... | 7 | 6 | 29.3 | 11.6 | 3.5 | Fsh. | 1 | 1 | 1873 | Bpeonk, N. Y. | Greenville, N. Y. |
| 210322 | | Ga. s. | Laura..... | 15 | 10 | 44.6 | 11.5 | 4.9 | Frt. | 1 | 12 | 1912 | Baltimore, Md. | Baltimore, Md. |
| 211382 | | Ga. s. | Laura..... | 15 | 10 | 44.0 | 13.9 | 4.8 | Pas. | 1 | 60 | 1913 | Sausalito, Cal. | San Francisco, Cal. |
| 140332 | | Ga. s. | Laura B..... | 10 | 9 | 34.8 | 14.0 | 4.0 | Oys. | 1 | 12 | 1832 | Patchogue, N. Y. | Bridgeport, Conn. |
| 140863 | | Ga. s. | Laura B..... | 6 | 5 | 28.8 | 13.0 | 3.3 | Mso. | 1 | 1 | 1834 |do..... | Greenville, N. Y. |
| 140924 | | Ga. s. | Laura Elsie..... | 5 | 5 | 27.2 | 12.7 | 3.0 | Fsh. | 1 | 1 | 1833 |do..... | Do. |
| 141740 | | Ga. s. | Laura Enos..... | 17 | 9 | 41.7 | 15.1 | 6.0 | Fsh. | 5 | 6 | 1901 | Gloicester, Mass. | Gloicester, Mass. |
| 141088 | | Ga. s. | Laura F..... | 10 | 9 | 31.8 | 13.3 | 3.5 | Pas. | 1 | 20 | 1890 | East Islip, N. Y. | New York, N. Y. |
| 140874 | | Ga. s. | Laura L..... | 11 | 10 | 37.2 | 14.1 | 4.1 | Pas. | 1 | 1 | 1880 | Keyport, N. J. | Do. |
| 140450 | | Ga. s. | Laura May..... | 12 | 12 | 42.4 | 16.0 | 3.8 | Mso. | 1 | 1 | 1831 | Patchogue, N. Y. | Porth Amboy, N. J. |
| 207832 | | Ga. s. | Laura May..... | 10 | 7 | 30.5 | 8.0 | 2.0 | Frt. | 2 | 2 | 1910 | Wrangell, Alaska. | Wrangell, Alaska. |
| 207370 | | Ga. s. | Laura H..... | 30 | 20 | 49.3 | 17.6 | 5.4 | Oys. | 1 | 6 | 1910 | Port Jefferson, N. Y. | Bridgeport, Conn. |
| 141352 | | Ga. s. | Laura Koed..... | 12 | 6 | 45.6 | 10.2 | 7.3 | Fsh. | 2 | 15 | 1895 | Neams, Conn. | New Haven, Conn. |
| 207714 | | Ga. s. | Laura S..... | 18 | 12 | 40.4 | 11.8 | 4.2 | Fsh. | 2 | 14 | 1911 | Eastport, Me. | Eastport, Me. |
| 210655 | | Ga. s. | Laura W..... | 48 | 12 | 60.5 | 14.0 | 2.8 | Frt. | 5 | 14 | 1911 | Dublin, Va. | Savannah, Ga. |
| 140228 | | Ga. s. | Laura E. Domingo..... | 13 | 12 | 39.0 | 13.3 | 5.5 | Fsh. | 2 | 2 | 1877 | Bristol, Me. | New Bedford, Mass. |
| 211284 | | Ga. s. | Laura and Leslie..... | 6 | 6 | 20.3 | 12.3 | 3.8 | Mso. | 1 | 1 | 1893 | Saunderstown, R. I. | New York, N. Y. |
| 201692 | | Ga. p. | Laura N..... | 15 | 8 | 62.8 | 14.2 | 2.4 | Frt. | 4 | 1 | 1904 | Grand Isle, La. | New Orleans, La. |
| 201166 | | Ga. p. | Laurel..... | 14 | 9 | 54.4 | 13.3 | 3.0 | Pas. | 1 | 1 | 1907 | Double Bayou, Tex. | Galveston, Tex. |
| 210889 | | Ga. s. | Laurel..... | 10 | 7 | 30.0 | 13.3 | 4.7 | Pas. | 1 | 10 | 1913 | Miami, Fla. | Miami, Fla. |
| 211003 | LDJO | Ga. y. | Laurel..... | 19 | 18 | 45.3 | 10.9 | 4.1 | Yct. | 3 | 60 | 1913 | Marblehead, Mass. | New York, N. Y. |
| 209040 | | Ga. p. | Laurel B..... | 0 | 0 | 45.0 | 10.0 | 2.4 | Frt. | 2 | 20 | 1910 | Hazleton, Ind. | Evansville, Ind. |
| 201133 | | Ga. s. | Laurelhurst..... | 13 | 9 | 43.0 | 10.1 | 3.6 | Frt. | 25 | 1 | 1907 | Everett, Wash. | Juncos, Alaska. |
| 141120 | | Ga. s. | Laurotta..... | 14 | 12 | 39.9 | 13.0 | 4.4 | Fsh. | 2 | 2 | 1891 | Greenport, N. Y. | Greenport, N. Y. |
| 141707 | | Ga. s. | Laurotta Curran..... | 23 | 14 | 56.8 | 18.3 | 3.8 | Frt. | 3 | 3 | 1901 | Madison, Md. | Philadelphia, Pa. |
| 140982 | | Ga. s. | Laurotta S..... | 9 | 8 | 31.0 | 12.4 | 3.0 | Pas. | 2 | 1 | 1891 | Gravesend Beach, N. Y. | New York, N. Y. |
| 210157 | | Ga. s. | Lauro R..... | 10 | 8 | 38.2 | 11.2 | 3.4 | Frt. | 1 | 20 | 1912 | Georgetown, S. C. | Petersburg, Va. |
| 141658 | KQFJ | Ga. y. | Laurus..... | 2 | 0 | 55.1 | 15.5 | 7.7 | Yct. | 3 | 1000 | 1900 | Brooklyn, N. Y. | Philadelphia, Pa. |
| 201805 | | Ga. s. | Layvna..... | 6 | 6 | 32.7 | 8.6 | 2.4 | Pas. | 1 | 1 | 1905 | Harsline, Wash. | Tacoma, Wash. |
| 140123 | | Ga. s. | Layvnh..... | 12 | 12 | 38.6 | 15.0 | 4.2 | Mso. | 1 | 1 | 1875 | Glenwood, N. Y. | New York, N. Y. |
| 141813 | | Ga. y. | Layvnan..... | 32 | 22 | 66.1 | 13.0 | 5.4 | Yct. | 2 | 40 | 1902 | Essington, Pa. | Do. |
| 211504 | | Ga. s. | Layvna D..... | 17 | 9 | 49.1 | 15.0 | 3.0 | Fsh. | 3 | 37 | 1913 | Eclipse, Va. | Newport News, Va. |
| 207510 | | Ga. s. | Layvna Pearl..... | 19 | 12 | 60.7 | 14.1 | 4.4 | Oys. | 1 | 14 | 1910 | Poquoson, Va. | Cape Charles, Va. |
| 141019 | | Ga. s. | Layvta..... | 8 | 5 | 34.8 | 8.0 | 3.2 | Tow. | 2 | 1 | 1899 | Seattle, Wash. | Seattle, Wash. |
| 201410 | | Ga. s. | Layton S. Ames..... | 9 | 6 | 34.8 | 12.1 | 6.8 | Fsh. | 1 | 1 | 1904 | East Boothbay, Me. | Rockland, Me. |
| 141444 | | Ga. s. | Lawrence..... | 7 | 7 | 27.5 | 12.8 | 4.0 | Fsh. | 1 | 15 | 1895 | Bath, Me. | New York, N. Y. |
| 206015 | | Ga. s. | Lawrence..... | 15 | 14 | 39.6 | 10.0 | 6.2 | Pas. | 1 | 12 | 1908 | West Do Pero, Wis. | Grand Haven, Mich. |
| 215505 | | Ga. s. | Lawrence P..... | 20 | 13 | 42.0 | 13.0 | 6.3 | Fsh. | 2 | 40 | 1917 | Hydaburg, Alaska. | Ketchikan, Alaska. |
| 208354 | | Ga. s. | Laysan..... | 12 | 8 | 33.7 | 12.4 | 4.2 | Frt. | 1 | 23 | 1907 | San Francisco, Cal. | San Francisco, Cal. |
| 210200 | | Ga. y. | Lazy Lady X..... | 19 | 13 | 40.5 | 12.4 | 4.2 | Yct. | 1 | 60 | 1912 | Port Clinton, Ohio. | Burlington, Vt. |
| 14603 | | Ga. s. | Leader..... | 13 | 12 | 37.0 | 11.8 | 5.6 | Frt. | 2 | 2 | 1911 | Eastport, Me. | Eastport, Me. |
| 141735 | | Ga. s. | Leader..... | 9 | 0 | 45.0 | 11.0 | 3.0 | Fsh. | 2 | 2 | 1901 | Charlotte Harbor, Fla. | Key West, Fla. |
| 201968 | | Ga. s. | Leader..... | 39 | 10 | 60.6 | 18.0 | 5.4 | Frt. | 10 | 1 | 1905 | Madison, Md. | Beaufort, N. C. |
| 203343 | | Ga. s. | Leader..... | 13 | 9 | 53.0 | 13.8 | 2.7 | Frt. | 1 | 1 | 1906 | Ilnaco, Wash. | Astoria, Ore. |
| 215103 | | Ga. s. | Leader..... | 47 | 40 | 60.4 | 10.8 | 4.8 | Frt. | 2 | 35 | 1917 | Bar Harbor, Mo. | Ellsworth, Mo. |
| 215200 | | Ga. s. | Leader..... | 12 | 10 | 40.0 | 10.3 | 4.4 | Frt. | 1 | 20 | 1917 | Seabeck, Wash. | Seattle, Wash. |
| 210128 | | Ga. s. | Leader..... | 42 | 17 | 65.3 | 18.0 | 0.0 | Tow. | 1 | 110 | 1918 | Oakland, Cal. | San Francisco, Cal. |
| 211347 | | Ga. p. | Leader III..... | 15 | 15 | 45.3 | 12.0 | 2.7 | Pas. | 1 | 16 | 1913 | Newport, Ark. | St. Louis, Mo. |
| 204514 | | Ga. s. | Leah M..... | 13 | 8 | 33.7 | 10.3 | 3.8 | Pas. | 2 | 2 | 1907 | Port Angeles, Wash. | Tacoma, Wash. |
| 141605 | | Ga. s. | Leah C..... | 21 | 21 | 47.4 | 15.8 | 6.8 | Fsh. | 4 | 1901 | 1901 | Gloicester, Mass. | Provincetown, Mass. |
| 205904 | | Ga. p. | Leathla..... | 12 | 8 | 35.7 | 14.0 | 2.7 | Pas. | 2 | 0 | 1903 | Webor, Ark. | St. Louis, Mo. |
| 203829 | | Ga. s. | Loba..... | 16 | 11 | 41.8 | 11.5 | 4.5 | Frt. | 1 | 40 | 1907 | South Alki, Wash. | Seattle, Wash. |
| 211402 | | Ga. s. | Lobco..... | 26 | 15 | 55.0 | 15.1 | 0.0 | Tow. | 1 | 35 | 1910 | Los Angeles, Cal. | Los Angeles, Cal. |
| 200537 | | Ga. s. | Lee A Hon..... | 18 | 12 | 52.2 | 11.6 | 6.3 | Frt. | 1 | 75 | 1905 | Stockton, Cal. | Do. |
| 215714 | | Ga. s. | Lee II..... | 11 | 10 | 30.0 | 7.0 | 3.0 | Frt. | 0 | 16 | 1917 | Moredosh, Ill. | Peoria, Ill. |
| 200475 | | Ga. s. | Lee S..... | 11 | 9 | 45.0 | 9.0 | 3.0 | Pas. | 1 | 16 | 1902 | Jacksonville, Fla. | Jacksonville, Fla. |
| 210110 | | Ga. s. | Leopolda..... | 10 | 6 | 35.8 | 10.7 | 4.0 | Frt. | 1 | 35 | 1911 | Oakland, Cal. | San Francisco, Cal. |
| 141133 | | Ga. s. | Lelda..... | 5 | 5 | 32.5 | 12.7 | 3.1 | Oys. | 2 | 2 | 1896 | West Bay, N. J. | Morgan City, La. |
| 214514 | | Ga. y. | Leisuro..... | 17 | 12 | 43.2 | 12.4 | 5.0 | Yct. | 2 | 32 | 1911 |do..... | New York, N. Y. |
| 207840 | | Ga. s. | Lella..... | 10 | 10 | 45.0 | 11.0 | 3.0 | Frt. | 1 | 1000 | 1909 |do..... | Georgetown, B. C. |

1 Formerly ga. s. Fossil.

2 Formerly ga. s. Brightwood.

3 Formerly ga. y. (a) Chiquita.

(b) Larkspur.

4 Oil engine.

MERCHANT MOTOR VESSELS OF THE UNITED STATES—Continued.

| Official No. | Signal letters. | Rig. | Name of vessel. | Gross tonnage. | Net tonnage. | Length. | Breadth. | Depth. | Service. | Crew. | Indicated horsepower. | When built. | Where built. | Home port (where permanent document issues). |
|--------------|-----------------|--------|-------------------|----------------|--------------|---------|----------|--------|----------|-------|-----------------------|-------------|----------------------|--|
| | | | | | | Feet. | Feet. | Feet. | | | | | | |
| 209418 | | Ga. y. | Lella | 27 | 21 | 52.4 | 14.2 | 7.2 | Yct. | 3 | 40 | 1911 | Stamford, Conn. | St. Augustine, Fla. |
| 141533 | | Ga. s. | Lella Gunby | 6 | 6 | 39.0 | 13.4 | 2.9 | Frt. | 1 | 8 | 1898 | Crisfield, Md. | Cape Charles, Va. |
| 141703 | | Ga. s. | Lella T. | 10 | 8 | 43.8 | 9.8 | 4.0 | Fsh. | 2 | 2 | 1900 | Noank, Conn. | Greenport, N. Y. |
| 210282 | | Ga. s. | Lella | 9 | 6 | 31.0 | 9.2 | 4.5 | Pas. | 1 | 18 | 1912 | Olympia, Wash. | Tacoma, Wash. |
| 200065 | | Ga. s. | Lella B. | 11 | 9 | 39.7 | 15.3 | 3.7 | Frt. | 1 | 1 | 1903 | Battery Park, Va. | Norfolk, Va. |
| 141101 | | Ga. s. | Lella Boyle | 23 | 20 | 48.5 | 17.3 | 5.1 | Oys. | 1 | 6 | 1890 | Millville, N. J. | Philadelphia, Pa. |
| 211059 | | Ga. s. | Leland F. | 17 | 11 | 47.0 | 15.6 | 5.4 | Fsh. | 1 | 40 | 1914 | Oakland, Cal. | San Francisco, Cal. |
| 141710 | | Ga. s. | Leland Mills | 52 | 42 | 70.8 | 18.7 | 5.5 | Fsh. | 1 | 4 | 1901 | Cambridge, Md. | Beaufort, N. C. |
| 141638 | | Ga. s. | Lella E. Tolman | 12 | 8 | 34.0 | 13.2 | 4.2 | Fsh. | 3 | 3 | 1904 | Frienship, Mo. | Vinalhaven, Me. |
| 140029 | | Ga. s. | Lena | 11 | 10 | 38.0 | 13.4 | 4.2 | Pas. | 2 | 2 | 1874 | Brooklyn, N. Y. | New York, N. Y. |
| 141127 | | Ga. s. | Lena | 8 | 7 | 28.8 | 13.4 | 4.1 | Frt. | 1 | 1 | 1891 | Noank, Conn. | Greenport, N. Y. |
| 141543 | | Ga. s. | Lena | 13 | 13 | 31.0 | 13.8 | 6.0 | Frt. | 1 | 1 | 1892 | Lincolnton, Me. | Ellsworth, Me. |
| 141798 | | Ga. s. | Lena | 7 | 7 | 30.3 | 12.0 | 3.8 | Frt. | 1 | 0 | 1898 | Osterville, Mass. | Harnstable, Mass. |
| 141812 | | Ga. s. | Lena | 12 | 10 | 46.0 | 10.0 | 4.5 | Pas. | 2 | 2 | 1898 | Bay Shore, N. Y. | Philadelphia, Pa. |
| 200204 | | Ga. y. | Lena | 14 | 10 | 52.0 | 14.0 | 3.7 | Mso. | 1 | 1 | 1902 | Swansboro, N. C. | Beaufort, N. C. |
| 202705 | | Ga. s. | Lena | 6 | 6 | 32.5 | 10.6 | 3.4 | Frt. | 2 | 20 | 1903 | Carrabelle, Fla. | Apalachicola, Fla. |
| 204555 | | Ga. s. | Lena | 10 | 9 | 39.8 | 11.4 | 2.0 | Pas. | 2 | 12 | 1905 | Georgiana, Fla. | St. Augustine, Fla. |
| 207521 | | Ga. s. | Lena | 11 | 11 | 31.0 | 13.0 | 3.0 | Mso. | 1 | 1 | 1907 | Stratford, Conn. | Mamou, La. |
| 206740 | | Ga. s. | Lena | 13 | 8 | 44.8 | 12.9 | 3.8 | Frt. | 1 | 0 | 1910 | Turtle Bayou, Tex. | Galveston, Tex. |
| 210481 | | Ga. s. | Lena | 7 | 6 | 32.4 | 8.8 | 3.4 | Frt. | 1 | 8 | 1911 | Wt. N. C. | Beaufort, N. C. |
| 211448 | | Ga. s. | Lena | 9 | 8 | 29.5 | 8.1 | 3.6 | Fsh. | 1 | 10 | 1911 | Green Bay, Wis. | Milwaukee, Wis. |
| 213097 | | Ga. s. | Lena | 18 | 12 | 44.5 | 14.4 | 3.7 | Fsh. | 6 | 18 | 1913 | Tacoma, Wash. | Tacoma, Wash. |
| 140672 | | Ga. s. | Lena G. Bateman | 14 | 0 | 31.6 | 9.7 | 3.6 | Fsh. | 1 | 15 | 1915 | Seattle, Wash. | Ketchikan, Alaska. |
| 211633 | | Ga. s. | Lena King | 6 | 6 | 38.0 | 15.2 | 4.2 | Oys. | 4 | 12 | 1883 | Bridgeton, N. J. | Philadelphia, Pa. |
| 207876 | | Ga. s. | Lena M. | 7 | 5 | 38.2 | 8.9 | 3.6 | Frt. | 1 | 18 | 1913 | Pocomoke City, Md. | Cape Charles, Va. |
| 141065 | | Ga. s. | Lena May | 6 | 6 | 37.8 | 11.6 | 3.1 | Frt. | 2 | 10 | 1910 | Neavitt, Md. | Hallimore, Md. |
| 212399 | | Ga. s. | Lena O. | 11 | 8 | 31.1 | 12.2 | 5.4 | Fsh. | 3 | 3 | 1890 | Waldoboro, Me. | Gloucester, Mass. |
| 141019 | | Ga. s. | Lena Power | 9 | 8 | 31.0 | 10.6 | 5.2 | Fsh. | 5 | 20 | 1914 | Poulsbo, Wash. | Tacoma, Wash. |
| 141749 | | Ga. s. | Lena V. Coulbourn | 7 | 6 | 43.0 | 10.0 | 3.3 | Frt. | 1 | 0 | 1889 | Back Creek, Va. | Reedville, Va. |
| 212711 | | Ga. s. | Lena W. | 22 | 20 | 68.0 | 19.0 | 5.1 | Frt. | 3 | 3 | 1901 | Orlolo, Md. | Norfolk, Va. |
| 214769 | | Ga. s. | Lena Y. | 16 | 0 | 41.4 | 11.1 | 5.5 | Cod. | 7 | 35 | 1914 | Gloucester, Mass. | Gloucester, Mass. |
| 210810 | LORP | Ga. y. | Lenora | 17 | 14 | 39.0 | 12.0 | 5.9 | Frt. | 1 | 30 | 1917 | Poulsbo, Wash. | Ketchikan, Alaska. |
| 215177 | | Ga. y. | Lenora | 24 | 16 | 50.0 | 14.7 | 4.8 | Yct. | 2 | 30 | 1912 | Miami, Fla. | Miami, Fla. |
| 209947 | | Ga. s. | Lenox | 27 | 18 | 60.4 | 10.0 | 4.3 | Yct. | 2 | 400 | 1916 | Port Clinton, Ohio | Chicago, Ill. |
| 214163 | | Ga. s. | Lenox | 6 | 6 | 36.5 | 8.2 | 4.2 | Fsh. | 2 | 16 | 1907 | Ballard, Wash. | Juneau, Alaska. |
| 215975 | | Ga. s. | Lenox | 9 | 6 | 28.2 | 11.4 | 3.7 | Pas. | 1 | 12 | 1910 | Mayetta, N. J. | Tuckerton, N. J. |
| 141570 | | Ga. s. | Leo | 12 | 0 | 36.0 | 11.0 | 6.0 | Ptl. | 1 | 20 | 1912 | Atlantic City, N. J. | Philadelphia, Pa. |
| 141595 | | Ga. s. | Leo | 12 | 8 | 36.0 | 13.0 | 4.0 | Fsh. | 2 | 2 | 1895 | Pocomoke City, Md. | Reedville, Va. |
| 206128 | | Ga. s. | Leo | 14 | 10 | 16.0 | 11.0 | 2.8 | Frt. | 3 | 3 | 1890 | Georgetown, Fla. | Key West, Fla. |
| 214640 | | Ga. p. | Leo | 0 | 6 | 35.5 | 11.5 | 3.1 | Tow. | 1 | 1 | 1909 | Ancorettes, Wash. | Seattle, Wash. |
| 202330 | | Ga. s. | Leo A. | 22 | 22 | 60.5 | 18.0 | 2.8 | Pas. | 1 | 16 | 1916 | Mound City, Ill. | St. Louis, Mo. |
| 210631 | | Ga. s. | Leo B. | 10 | 9 | 39.0 | 11.6 | 4.9 | Fsh. | 2 | 14 | 1905 | Erle, Pa. | Erle, Pa. |
| 205906 | | Ga. s. | Leo C. | 10 | 0 | 28.6 | 0.8 | 4.2 | Fsh. | 2 | 20 | 1912 | Green Bay, Wis. | Milwaukee, Wis. |
| 210891 | | Ga. s. | Leo C. II. | 22 | 15 | 46.4 | 14.0 | 5.5 | Fsh. | 6 | 30 | 1908 | Docketon, Wash. | Seattle, Wash. |
| 216270 | | Ga. s. | Leo C. III. | 41 | 27 | 52.1 | 15.9 | 7.1 | Fsh. | 8 | 50 | 1913 | Tacoma, Wash. | Tacoma, Wash. |
| 214845 | | Ga. s. | Leola May | 37 | 28 | 68.0 | 14.5 | 0.7 | Frt. | 1 | 20 | 1917 | do. | do. |
| 201554 | | Ga. s. | Leola B. Gaskill | 11 | 11 | 48.3 | 20.1 | 2.0 | Pas. | 2 | 30 | 1917 | Sabula, Iowa. | Dubuquo, Iowa. |
| 16340 | KDWR | Ga. y. | Leona | 35 | 18 | 62.4 | 18.2 | 5.1 | Fsh. | 2 | 13 | 1904 | Wt. N. C. | Beaufort, N. C. |
| 202362 | | Ga. s. | Leona | 20 | 19 | 46.0 | 15.3 | 4.8 | Yct. | 2 | 2 | 1897 | Newport, N. C. | Baltimore, Md. |
| 203016 | | Ga. s. | Leona | 8 | 8 | 50.0 | 10.0 | 5.0 | Fsh. | 2 | 2 | 1905 | West De Pere, Wis. | Marquette, Mich. |
| 213076 | | Ga. s. | Leona | 7 | 7 | 28.2 | 12.3 | 3.0 | Fsh. | 1 | 16 | 1906 | Osterville, Mass. | Vineyard Haven, Mass. |
| 213939 | | Ga. p. | Leona | 8 | 8 | 28.2 | 8.5 | 3.1 | Fsh. | 2 | 15 | 1910 | Green Bay, Wis. | Milwaukee, Wis. |
| 214580 | | Ga. p. | Leona | 6 | 6 | 44.6 | 8.0 | 2.3 | Frt. | 1 | 0 | 1916 | Longbottom, Ohio. | Cincinnati, Ohio. |
| 215164 | | Ga. s. | Leona | 6 | 6 | 34.3 | 7.0 | 1.7 | Pas. | 1 | 10 | 1916 | Morrilton, Ark. | St. Louis, Mo. |
| 215040 | | Ga. s. | Leona | 7 | 7 | 27.8 | 7.4 | 3.3 | Frt. | 2 | 10 | 1912 | Detroit Harbor, Wis. | Milwaukee, Wis. |
| 215047 | | Ga. s. | Leona K. | 7 | 0 | 32.7 | 8.7 | 3.1 | Pas. | 1 | 18 | 1907 | Fall River, Mass. | Fall River, Mass. |
| 210238 | | Ga. p. | Leona O. | 47 | 32 | 63.0 | 10.0 | 0.6 | Frt. | 1 | 20 | 1917 | Seattle, Wash. | Seattle, Wash. |
| 204498 | | Ga. s. | Leona Heron | 14 | 12 | 35.0 | 10.8 | 2.0 | Pas. | 1 | 18 | 1912 | Croston, W. Va. | Pittsburg, Pa. |
| 203493 | | Ga. s. | Leona M. | 14 | 0 | 28.3 | 0.0 | 5.0 | Fsh. | 2 | 27 | 1908 | Chicago, Ill. | Chicago, Ill. |
| 213790 | | Ga. s. | Leonard A. | 6 | 6 | 37.2 | 11.3 | 4.5 | Cod. | 2 | 12 | 1907 | Two Rivers, Wis. | Milwaukee, Wis. |
| 213904 | | Ga. s. | Leonard J. | 0 | 0 | 37.2 | 11.3 | 2.0 | Fsh. | 2 | 24 | 1914 | Plymouth, Mass. | Provincetown, Mass. |
| 210827 | | Ga. s. | Leona | 0 | 0 | 39.5 | 8.6 | 2.0 | Fsh. | 2 | 21 | 1918 | Washford, N. Y. | Buffalo, N. Y. |
| 141894 | | Ga. s. | Leona | 0 | 0 | 30.2 | 8.0 | 2.0 | Frt. | 1 | 12 | 1915 | San Lovell, N. C. | Beaufort, N. C. |
| 141830 | | Ga. p. | Leona | 0 | 8 | 32.2 | 8.8 | 3.3 | Fsh. | 1 | 1 | 1887 | Eureka, Cal. | Los Angeles, Cal. |
| 210430 | | Ga. s. | Leona | 0 | 7 | 60.0 | 10.4 | 2.5 | Pas. | 3 | 3 | 1903 | Parkersburg, W. Va. | Pittsburg, Pa. |
| 210187 | IKRP | Ga. s. | Leonids | 12 | 12 | 37.2 | 12.4 | 5.3 | Fsh. | 3 | 3 | 1902 | Eden, Mo. | New Bedford, Mass. |
| 205309 | | Ga. s. | Leonids | 8 | 5 | 81.5 | 0.5 | 3.7 | Frt. | 1 | 10 | 1918 | Iny Center, Wash. | Seattle, Wash. |
| 215231 | LIHS | Ga. y. | Leonids | 020 | 745 | 109.1 | 30.4 | 15.8 | Frt. | 11 | 200 | 1918 | Millville, Fla. | New York, N. Y. |
| 212920 | | Ga. s. | Leonids | 14 | 10 | 41.0 | 12.3 | 4.3 | Pas. | 2 | 60 | 1908 | Tacoma, Wash. | Pt. Townsend, Wash. |
| 211133 | | Ga. y. | Leonid | 104 | 111 | 100.0 | 20.7 | 0.6 | Yct. | 8 | 300 | 1917 | Carden, N. J. | New York, N. Y. |
| 211301 | | Ga. s. | Leonid | 31 | 24 | 50.4 | 15.7 | 5.0 | Fsh. | 4 | 85 | 1915 | Ancorettes, Wash. | Seattle, Wash. |
| 211303 | | Ga. y. | Leonid II. | 30 | 20 | 67.7 | 13.2 | 6.7 | Yct. | 3 | 40 | 1911 | Port Clinton, Ohio | Cleveland, Ohio. |
| 115051 | | Ga. s. | Leonora | 0 | 0 | 34.4 | 11.3 | 5.2 | Fsh. | 2 | 2 | 1870 | do. | Provincetown, Mass. |
| 141105 | | Ga. s. | Leonora | 10 | 10 | 30.5 | 14.0 | 3.4 | Pas. | 1 | 1 | 1891 | Liverpool, Tex. | Port Lavaca, Tex. |

1 Formerly sch. y. Louisiana.

1 Formerly sch. School Grl.

† Oil engine.

MERCHANT MOTOR VESSELS OF THE UNITED STATES—Continued.

| Official No. | Signal letters. | Rtg. | Name of vessel. | Gross tonnage. | Net tonnage. | Length. | Breadth. | Depth. | Service. | Crew. | Indicated horsepower. | When built. | Where built. | Home port (where permanent document issues). |
|--------------|-----------------|--------|------------------|----------------|--------------|---------|----------|--------|----------|-------|-----------------------|-------------|------------------------|--|
| | | | | | | Feet. | Feet. | Feet. | | | | | | |
| 204768 | | Ga. s. | Leonora | 17 | 15 | 53.0 | 10.5 | 4.8 | Fsh. | 6 | | 1907 | Pocomoke City, Md. | Philadelphia, Pa. |
| 216422 | | Ga. s. | Leonora III | 14 | 9 | 48.5 | 12.1 | 4.4 | Frt. | 1 | 25 | 1917 | Astoria, Ore. | Astoria, Ore. |
| 205434 | | Ga. s. | Loota | 14 | 10 | 44.7 | 11.4 | 4.5 | Pas. | 1 | 20 | 1908 | Dookton, Wash. | Tacoma, Wash. |
| 141393 | | Ga. s. | Leroy | 8 | 7 | 30.0 | 10.5 | 5.2 | Fsh. | 2 | | 1895 | Bristol, Mo. | Portland, Mo. |
| 207109 | | Ga. s. | Leroy A. | 8 | 5 | 33.0 | 11.2 | 6.0 | Fsh. | 2 | 8 | 1910 | Friendship, Mo. | Vinalhaven, Mo. |
| 145774 | KNLJ | Ga. y. | Lesbia | 34 | 29 | 55.0 | 16.0 | 6.9 | Yct. | 4 | | 1898 | Baltimore, Md. | Reedville, Va. |
| 211217 | | Ga. s. | Leschl | 15 | 10 | 48.0 | 10.8 | 4.0 | Pas. | 2 | 60 | 1913 | Seattle, Wash. | Seattle, Wash. |
| 141777 | | Ga. s. | Leslie | 20 | 8 | 40.2 | 15.4 | 6.9 | Fsh. | 1 | | 1902 | Boston, Mass. | Southwest Harbor, Mo. |
| 200020 | | Ga. s. | Leslie | 7 | 6 | 32.3 | 12.3 | 3.7 | Pas. | 1 | 5 | 1903 | Port Republic, N. J. | Philadelphia, Pa. |
| 215088 | | Ga. s. | Leslie T. | 5 | 5 | 23.2 | 8.8 | 3.4 | Fsh. | 1 | 15 | 1911 | Little Suamico, Wis. | Milwaukee, Wis. |
| 141539 | | Ga. s. | Leslie and Alice | 10 | 10 | 33.0 | 11.8 | 5.7 | Fsh. | 1 | | 1898 | Cushing, Me. | Rockland, Me. |
| 212494 | | Ga. s. | Leslie May | 8 | 6 | 40.6 | 9.2 | 3.2 | Tow. | 1 | 10 | 1914 | Wt, N. O. | Beaufort, N. C. |
| 211190 | | Ga. s. | Lester | 10 | 9 | 45.0 | 11.3 | 4.2 | Frt. | 1 | 20 | 1912 | Poquoson, Va. | Newport News, Va. |
| 140885 | | Ga. s. | Leta | 6 | 6 | 30.9 | 13.0 | 3.4 | Mso. | 2 | | 1886 | Stamford, Conn. | Greenport, N. Y. |
| 209351 | | Ga. s. | Leta D. | 12 | 8 | 32.3 | 10.4 | 4.5 | Pas. | 1 | 12 | 1911 | Terminal Island, Cal. | Los Angeles, Cal. |
| 205148 | | Ga. y. | Letho | 18 | 15 | 55.3 | 10.0 | 4.7 | Yct. | 3 | 30 | 1908 | New York, N. Y. | New York, N. Y. |
| 213596 | | Ga. s. | Let's Go. | 6 | 5 | 40.7 | 8.7 | 2.6 | Pas. | 1 | 30 | 1909 | St. Louis, Mo. | St. Louis, Mo. |
| 208945 | | Ga. s. | Little May | 9 | 9 | 29.8 | 9.0 | 3.3 | Fsh. | 2 | | 1903 | Mantowoc, Wis. | Milwaukee, Wis. |
| 216282 | | Ga. s. | Lewis L. | 18 | 15 | 55.0 | 14.8 | 6.6 | Fsh. | 2 | 42 | 1918 | Friendship, Mo. | Rockland, Me. |
| 215302 | | Ga. s. | Lewis Blako | 6 | 5 | 42.3 | 8.8 | 2.8 | Frt. | 1 | 14 | 1914 | Crisfield, Md. | Crisfield, Md. |
| 141636 | | Ga. s. | Lewis Bros. | 7 | 7 | 42.8 | 14.0 | 5.0 | Fsh. | 4 | | 1900 | Noank, Conn. | Newport, R. I. |
| 211078 | | Ga. s. | Lewis McDonald | 9 | 7 | 37.2 | 9.4 | 3.5 | Mso. | 1 | 20 | 1913 | Tacoma, Wash. | Pt. Townsend, Wash. |
| 210894 | | Ga. p. | Lewis Wesley | 11 | 11 | 55.8 | 11.8 | 2.1 | Pas. | 2 | 15 | 1912 | Clarington, Ohio. | Cincinnati, Ohio. |
| 141851 | | Ga. s. | Lewis O. Tolman | 14 | 7 | 38.2 | 13.7 | 5.9 | Fsh. | 2 | 16 | 1903 | Friendship, Mo. | Newport, R. I. |
| 201346 | | Ga. s. | Lewis M. Price | 93 | 65 | 99.0 | 23.0 | 6.4 | Frt. | 5 | | 1904 | Cambridge, Md. | Wilmington, Del. |
| 212179 | | Ga. p. | Lewis R. W. | 6 | 6 | 37.0 | 10.0 | 2.5 | Frt. | 2 | 10 | 1914 | Paducah, Ky. | Paducah, Ky. |
| 140013 | | Ga. s. | Lew Young | 33 | 28 | 52.0 | 21.0 | 4.2 | Frt. | 1 | 30 | 1874 | Oakland, Cal. | San Francisco, Cal. |
| 202777 | | Ga. s. | Lexington | 14 | 10 | 40.4 | 12.8 | 4.0 | Pas. | 1 | | 1906 | Astoria, Ore. | Pt. Townsend, Wash. |
| 208641 | | Ga. y. | Lexington II | 31 | 21 | 59.0 | 11.7 | 6.8 | Yct. | 4 | 60 | 1911 | New York, N. Y. | Philadelphia, Pa. |
| 214236 | | Ga. s. | Layota | 8 | 5 | 38.9 | 11.7 | 3.2 | Fsh. | 2 | 60 | 1910 | Ecorse, Mich. | Detroit, Mich. |
| 212130 | | Ga. s. | Libanon | 21 | 14 | 42.2 | 13.1 | 5.1 | Fsh. | 7 | 27 | 1914 | Seattle, Wash. | Seattle, Wash. |
| 205005 | | Ga. s. | Libble | 60 | 58 | 76.4 | 17.6 | 7.4 | Fsh. | 3 | | 1908 | Essex, Mass. | Fernandina, Fla. |
| 140651 | | Ga. s. | Libble D. | 15 | 13 | 41.5 | 14.0 | 4.0 | Oys. | 2 | 30 | 1883 | Patchogue, N. Y. | New York, N. Y. |
| 140482 | | Ga. s. | Libble M. | 12 | 12 | 30.0 | 15.0 | 4.4 | Oys. | 1 | | 1881 | Greenwich, Conn. | Patchogue, N. Y. |
| 208164 | | Ga. s. | Libby | 8 | 6 | 38.7 | 11.0 | 4.3 | Tow. | 1 | 40 | 1911 | San Francisco, Cal. | Seattle, Wash. |
| 216452 | LKVQ | Ga. s. | Libby Maine | 1,811 | 1,458 | 226.0 | 44.1 | 20.7 | Fsh. | 27 | 825 | 1918 | Vancouver, Wash. | San Francisco, Cal. |
| 141420 | KMPR | Ga. s. | Libby | 96 | 96 | 93.6 | 24.0 | 12.6 | Plt. | 8 | | 1896 | Gloucester, Mass. | Boston, Mass. |
| 203154 | | Ga. s. | Liberty | 42 | 36 | 52.0 | 10.3 | 6.0 | Frt. | 2 | 20 | 1906 | Bluffton, S. C. | Georgetown, S. C. |
| 205397 | | Ga. s. | Liberty | 14 | 10 | 39.9 | 10.2 | 4.4 | Frt. | 2 | 18 | 1908 | Atlantic City, N. J. | Philadelphia, Pa. |
| 208713 | | Ga. s. | Liberty | 10 | 13 | 39.5 | 11.2 | 4.7 | Fsh. | 5 | 20 | 1911 | Seattle, Wash. | Seattle, Wash. |
| 211507 | | Ga. s. | Liberty | 00 | 44 | 72.4 | 18.2 | 7.6 | Fsh. | 15 | 110 | 1913 | do. | do. |
| 212086 | | Ga. s. | Liberty | 0 | 0 | 28.5 | 9.0 | 4.8 | Fsh. | 1 | 10 | 1914 | Anacortes, Wash. | do. |
| 212887 | | Ga. s. | Liberty | 12 | 8 | 30.8 | 8.8 | 7.0 | Fsh. | 1 | 20 | 1914 | Alton, Ill. | St. Louis, Mo. |
| 213196 | | Ga. s. | Liberty | 22 | 17 | 43.3 | 12.0 | 5.0 | Fsh. | 3 | 40 | 1915 | Seattle, Wash. | Seattle, Wash. |
| 213311 | | Ga. s. | Liberty | 32 | 22 | 51.5 | 14.1 | 0.3 | Pas. | 7 | 40 | 1915 | Tacoma, Wash. | Tacoma, Wash. |
| 213922 | | Ga. p. | Liberty | 12 | 10 | 51.5 | 11.3 | 2.6 | Tow. | 1 | 15 | 1916 | Point Pleasant, W. Va. | Cincinnati, Ohio. |
| 216163 | | Ga. p. | Liberty | 27 | 24 | 42.7 | 13.0 | 2.6 | Tow. | 1 | 35 | 1917 | St. Francis, Ark. | St. Louis, Mo. |
| 216346 | | Ga. s. | Liberty | 13 | 6 | 35.9 | 11.4 | 4.0 | Fsh. | 3 | 30 | 1918 | San Diego, Cal. | San Diego, Cal. |
| 201377 | | Ga. s. | Liberty Bell | 9 | 8 | 44.0 | 12.5 | 3.6 | Frt. | 3 | | 1904 | Millville, N. J. | Philadelphia, Pa. |
| 140920 | | Ga. s. | Lida Carr | 8 | 5 | 41.4 | 9.0 | 2.4 | Frt. | 2 | 12 | 1888 | Beaufort, N. C. | New Bern, N. C. |
| 141240 | | Ga. s. | Lida F. | 10 | 15 | 42.2 | 15.4 | 5.4 | Frt. | 2 | | 1892 | Gouldsboro, Mo. | Eastport, Mo. |
| 211335 | | Ga. s. | Lida M. | 7 | 5 | 31.0 | 9.8 | 1.8 | Fsh. | 1 | 15 | 1913 | Vinalhaven, Me. | Vinalhaven, Me. |
| 140551 | | Ga. s. | Lido F. Corbin | 7 | 7 | 31.5 | 11.1 | 2.5 | Oys. | 3 | | 1882 | Hills Landing, Md. | Cape Charles, Va. |
| 141701 | | Ga. s. | Lido and Marlo | 14 | 10 | 40.3 | 11.1 | 4.1 | Frt. | 1 | 25 | 1902 | Warrenton, Ore. | Portland, Ore. |
| 208241 | LBSN | Ga. y. | Lidwina III | 27 | 18 | 77.1 | 10.0 | 5.0 | Yct. | 3 | 300 | 1911 | New York, N. Y. | Buffalo, N. Y. |
| 141483 | | Ga. s. | Lief E. | 27 | 18 | 53.0 | 15.6 | 7.3 | Frt. | 2 | 30 | 1897 | Ballard, Wash. | Seattle, Wash. |
| 140730 | | Ga. s. | Lieutenant | 14 | 12 | 40.0 | 16.0 | 4.5 | Oys. | 3 | | 1884 | Islip, N. Y. | New York, N. Y. |
| 203668 | | Ga. s. | Lieutenant | 21 | 17 | 44.4 | 14.9 | 4.9 | Mso. | 3 | | 1900 | Tottenville, N. Y. | Greenport, N. Y. |
| 210794 | | Ga. s. | Lifo-Lino | 10 | 8 | 30.0 | 10.2 | 5.2 | Pas. | 3 | 25 | 1912 | Marshfield, Ore. | Marshfield, Ore. |
| 205665 | | Ga. s. | Lightning | 13 | 12 | 41.8 | 11.0 | 4.2 | Fsh. | 1 | 20 | 1911 | Ketchikan, Alaska. | Ketchikan, Alaska. |
| 139923 | | Ga. s. | Lila | 8 | 8 | 34.3 | 13.0 | 3.3 | Pas. | 1 | | 1901 | Somora Point, N. J. | New York, N. Y. |
| 115013 | | Ga. s. | Lila | 27 | 25 | 52.5 | 18.5 | 5.0 | Frt. | 2 | 20 | 1878 | Islip, N. Y. | Norfolk, Va. |
| 141441 | | Ga. s. | Lilao | 8 | 8 | 35.7 | 10.0 | 6.1 | Frt. | 1 | | 1890 | Little Deer Isle, Mo. | Castino, Mo. |
| 206704 | | Ga. s. | Lillian Wedding | 9 | 9 | 41.9 | 9.9 | 4.2 | Frt. | 2 | 10 | 1901 | Apalachicola, Fla. | Buffalo, N. Y. |
| 216814 | | Ga. s. | Lillian M. | 12 | 11 | 57.3 | 10.8 | 3.2 | Tow. | 1 | 32 | 1916 | Lyonsville, Ind. | Louaville, Ky. |
| 214660 | | Ga. s. | Lillo | 8 | 7 | 30.8 | 8.6 | 3.5 | Plt. | 0 | 65 | 1916 | Key West, Fla. | Key West, Fla. |
| 140167 | | Ga. s. | Lillian | 30 | 25 | 50.0 | 18.0 | 6.0 | Frt. | 1 | | 1870 | Boothbay, Mo. | Boothbay, Mo. |
| 140935 | | Ga. s. | Lillian | 12 | 11 | 38.5 | 14.8 | 3.9 | Frt. | 1 | 11 | 1889 | Hyanis, Mass. | Winoysa Haven, Mass. |
| 140952 | | Ga. s. | Lillian | 30 | 25 | 57.5 | 22.7 | 3.5 | Frt. | 1 | 30 | 1888 | Ajames, Cal. | San Francisco, Cal. |
| 141233 | | Ga. s. | Lillian | 10 | 8 | 50.5 | 13.7 | 5.4 | Frt. | 2 | 15 | 1892 | Fairmount, Md. | Annapolis, Md. |
| 141750 | | Ga. s. | Lillian | 10 | 10 | 30.8 | 14.5 | 4.7 | Fsh. | 3 | 23 | 1902 | Ostorville, Mass. | Newport, R. I. |
| 201074 | | Ga. s. | Lillian | 15 | 9 | 53.0 | 12.8 | 6.5 | Frt. | 2 | | 1904 | Raquo Bluffs, Mo. | Eastport, Mo. |
| 201244 | | Ga. s. | Lillian | 6 | 6 | 43.3 | 0.7 | 2.0 | Fsh. | 1 | 20 | 1904 | Tacoma, Wash. | Juneau, Alaska. |

¹ Formerly sch. v. Terrapin.

² Formerly ga. y. Speelucks.

³ Formerly slp. Nora.

⁴ Formerly ga. s. Sagitta.

⁵ Formerly ga. s. Union.

[†] Oil engine.

MERCHANT MOTOR VESSELS OF THE UNITED STATES—Continued.

| Official No. | Signal letters. | Rig. | Name of vessel. | Gross tonnage. | Net tonnage. | Length. | Breadth. | Depth. | Service. | Crew. | Indicated horsepower. | When built. | Where built. | Home port (where permanent document issues). |
|--------------|-----------------|--------|--------------------|----------------|--------------|---------|----------|--------|----------|-------|-----------------------|-------------|-------------------------|--|
| | | | | | | Feet. | Feet. | Feet. | | | | | | |
| 203705 | | Ga. s. | Lillian | 12 | 11 | 42.0 | 11.9 | 3.9 | Fsh. | 3 | 1900 | 1900 | Washington Harbor, Wis. | Milwaukee, Wis. |
| 204369 | | Ga. s. | Lillian | 9 | 6 | 40.9 | 8.7 | 2.4 | Pas. | 1 | 1907 | 1907 | Ballard, Wash. | Seattle, Wash. |
| 204537 | | Ga. s. | Lillian | 14 | 10 | 43.5 | 14.2 | 4.0 | Frt. | 2 | 35 | 1907 | Frederica, Del. | Wilmington, Del. |
| 205599 | | Ga. s. | Lillian | 7 | 7 | 30.3 | 8.0 | 6.9 | Tow. | 1 | 1908 | 1908 | Elizabeth City, N. C. | Elizabeth City, N. C. |
| 206560 | | Ga. s. | Lillian | 7 | 7 | 34.8 | 9.5 | 2.6 | Mso. | 1 | 12 | 1909 | Atlantic, N. C. | Beaufort, N. C. |
| 206930 | | Ga. s. | Lillian | 9 | 8 | 32.0 | 9.2 | 4.0 | Fsh. | 2 | 8 | 1900 | Manitowoc, Wis. | Milwaukee, Wis. |
| 208264 | | Ga. s. | Lillian | 12 | 6 | 34.1 | 13.1 | 6.0 | Fsh. | 5 | 11 | 1910 | Friendship, Mo. | Gloucester, Mass. |
| 213403 | | Ga. s. | Lillian | 19 | 13 | 40.0 | 12.3 | 5.5 | Fsh. | 6 | 20 | 1915 | Tacoma, Wash. | Tacoma, Wash. |
| 213258 | | Ga. p. | Lillian | 20 | 29 | 63.0 | 22.7 | 3.4 | Fer. | 2 | 45 | 1915 | Waverly, Mo. | Kansas City, Mo. |
| 141449 | | Ga. s. | Lillian Anne | 12 | 12 | 56.2 | 12.6 | 3.0 | Tow. | 2 | 2 | 1894 | West Palm Beach, Fla. | Wilmington, N. C. |
| 206362 | | Ga. s. | Lillian B. | 12 | 8 | 50.0 | 12.0 | 4.0 | Fsh. | 2 | 50 | 1909 | Montegut, La. | Gulfport, Miss. |
| 212097 | | Ga. s. | Lillian C. | 12 | 8 | 43.2 | 11.8 | 4.5 | Pas. | 1 | 40 | 1914 | Oakland, Cal. | Juneau, Alaska. |
| 90488 | | Ga. s. | Lillian Dorn | 44 | 44 | 64.8 | 17.8 | 7.4 | Pas. | 3 | 50 | 1900 | New Rochelle, N. Y. | Chicago, Ill. |
| 16373 | | Ga. s. | Lillian Estelle | 13 | 12 | 43.4 | 13.1 | 4.0 | Fsh. | 2 | 2 | 1897 | Lynn, Mass. | Portland, Me. |
| 141072 | | Ga. s. | Lillian J. | 5 | 5 | 30.3 | 10.6 | 2.9 | Mso. | 1 | 1 | 1890 | Jamesport, N. Y. | Greenport, N. Y. |
| 202815 | | Ga. y. | Lillian I. | 29 | 25 | 63.5 | 10.8 | 5.1 | Yct. | 2 | 30 | 1906 | Bascom, Ohio | New York, N. Y. |
| 214226 | | Ga. p. | Lillian May | 107 | 83 | 84.2 | 25.9 | 3.5 | Fsh. | 3 | 20 | 1910 | Plaquemine, La. | Morgan City, La. |
| 213588 | | Ga. s. | Lillian O. | 7 | 5 | 31.2 | 11.0 | 3.3 | Frt. | 2 | 6 | 1911 | Terrebonne, La. | Do. |
| 213677 | | Ga. s. | Lillian O. | 8 | 8 | 28.0 | 9.1 | 3.2 | Fsh. | 2 | 10 | 1914 | Green Bay, Wis. | Milwaukee, Wis. |
| 141305 | | Ga. s. | Lillian Russell | 11 | 10 | 34.7 | 14.4 | 4.4 | Frt. | 1 | 1 | 1895 | Essex, Mass. | Provincetown, Mass. |
| 140796 | | Ga. s. | Lillian White | 10 | 5 | 51.9 | 13.7 | 3.3 | Frt. | 4 | 1 | 1885 | Somerset County, Md. | Annapolis, Md. |
| 141821 | | Ga. s. | Lillian O. Cooper | 22 | 16 | 64.0 | 18.0 | 4.5 | Frt. | 2 | 2 | 1902 | Orlolo, Md. | Norfolk, Va. |
| 202083 | | Ga. s. | Lillian D. Foss | 14 | 9 | 55.5 | 12.3 | 3.5 | Pas. | 2 | 27 | 1905 | Tacoma, Wash. | Tacoma, Wash. |
| 205448 | | Ga. s. | Lillian H. Haskell | 7 | 7 | 32.9 | 10.8 | 5.4 | Fsh. | 2 | 2 | 1908 | Deer Isle, Me. | Bangton, Me. |
| 209702 | | Ga. s. | Lillian M. Newey | 41 | 37 | 60.0 | 20.4 | 4.0 | Frt. | 2 | 40 | 1912 | Brookhaven, N. Y. | Patchogue, N. Y. |
| 210683 | | Ga. s. | Lillian M. Harris | 8 | 5 | 37.0 | 10.3 | 4.0 | Tow. | 2 | 37 | 1912 | Paulsboro, N. J. | Philadelphia, Pa. |
| 212844 | | Ga. p. | Lillian R. Wootton | 7 | 7 | 49.5 | 9.4 | 2.5 | Pas. | 2 | 20 | 1914 | Nashville, Tenn. | Nashville, Tenn. |
| 141573 | | Ga. s. | Lillie | 10 | 7 | 40.0 | 9.8 | 3.5 | Pas. | 2 | 2 | 1888 | Pocomoke City, Md. | Richmond, Va. |
| 141801 | | Ga. s. | Lillie | 10 | 9 | 37.0 | 13.0 | 3.7 | Pas. | 2 | 2 | 1902 | Somers Point, N. J. | Philadelphia, Pa. |
| 206771 | | Ga. s. | Lillie | 7 | 7 | 29.5 | 9.7 | 3.5 | Frt. | 1 | 1 | 1890 | Eldora, N. J. | Do. |
| 208541 | | Ga. s. | Lillie | 9 | 8 | 29.2 | 8.3 | 3.5 | Fsh. | 2 | 12 | 1900 | Manitowoc, Wis. | Milwaukee, Wis. |
| 203785 | | Ga. s. | Lillie | 9 | 6 | 30.0 | 7.0 | 3.0 | Pas. | 1 | 4 | 1910 | Clinton, Iowa | Des Moines, Iowa. |
| 206997 | | Ga. s. | Lillie | 10 | 8 | 37.0 | 10.3 | 4.0 | Frt. | 1 | 4 | 1911 | Paulsboro, N. J. | Philadelphia, Pa. |
| 140403 | | Ga. s. | Lillie B. | 13 | 13 | 45.5 | 10.7 | 4.4 | Mso. | 2 | 2 | 1881 | New Orleans, La. | Tampa, Fla. |
| 206311 | | Ga. s. | Lillie B. | 7 | 7 | 43.0 | 8.0 | 3.4 | Pas. | 2 | 21 | 1909 | Eufaula, Ala. | Apalachicola, Fla. |
| 140549 | | Ga. s. | Lillie Bird | 8 | 8 | 36.3 | 14.2 | 2.6 | Fsh. | 1 | 1 | 1882 | Matagorda, Tex. | Port Lavaca, Tex. |
| 140828 | | Ga. s. | Lillie Dean | 7 | 0 | 30.0 | 13.3 | 3.8 | Frt. | 1 | 1 | 1886 | Patchogue, N. Y. | Patchogue, N. Y. |
| 201540 | | Ga. s. | Lillie L. | 25 | 0 | 54.0 | 10.8 | 3.3 | Ovs. | 7 | 1 | 1904 | Biloxi, Miss. | New Orleans, La. |
| 203609 | | Ga. s. | Lillie M. | 14 | 11 | 47.3 | 11.1 | 3.0 | Oys. | 1 | 16 | 1908 | Lynnhaven, Va. | Norfolk, Va. |
| 213483 | | Ga. s. | Lillie Olive | 7 | 7 | 32.8 | 8.5 | 3.7 | Pas. | 2 | 10 | 1915 | Wilmington, Del. | Wilmington, Del. |
| 203903 | | Ga. s. | Lillie R. | 15 | 14 | 36.0 | 9.5 | 4.0 | Fsh. | 1 | 20 | 1905 | Groesbeek, Mich. | Grand Haven, Mich. |
| 211590 | | Ga. s. | Lillie R. | 5 | 5 | 31.8 | 0.0 | 2.6 | Pas. | 2 | 23 | 1913 | Graysboro, Mo. | St. Louis, Mo. |
| 141810 | | Ga. s. | Lillie W. | 12 | 7 | 41.8 | 14.2 | 3.2 | Frt. | 2 | 12 | 1899 | Biloxi, Miss. | Gulfport, Miss. |
| 140175 | | Ga. s. | Lillie B. Dayton | 0 | 8 | 38.4 | 12.5 | 3.0 | Mso. | 2 | 2 | 1881 | Patchogue, N. Y. | Bridgport, Conn. |
| 140900 | | Ga. s. | Lillie D. Smith | 14 | 9 | 56.6 | 15.3 | 3.8 | Frt. | 2 | 2 | 1885 | Somerset County, Md. | Cape Charles, Va. |
| 208270 | | Ga. s. | Lillie and Janie | 10 | 7 | 39.4 | 13.5 | 3.2 | Frt. | 2 | 0 | 1904 | West River, Md. | Annapolis, Md. |
| 201128 | | Ga. s. | Lilly | 8 | 5 | 33.0 | 10.3 | 3.8 | Tow. | 1 | 1 | 1904 | Seattle, Wash. | Pt. Townsend, Wash. |
| 210120 | | Ga. s. | Lilly | 13 | 12 | 45.4 | 11.4 | 3.2 | Tow. | 2 | 12 | 1912 | Mobile, Ala. | Mobile, Ala. |
| 210128 | | Ga. s. | Lilly | 7 | 7 | 33.0 | 9.5 | 3.3 | Fsh. | 1 | 12 | 1912 | Ketchikan, Alaska | Ketchikan, Alaska |
| 213770 | | Ga. s. | Lilly N. | 0 | 5 | 25.0 | 7.8 | 2.7 | Fsh. | 1 | 10 | 1915 | Green Bay, Wis. | Milwaukee, Wis. |
| 208370 | | Ga. s. | Lilly J. | 10 | 7 | 36.9 | 8.5 | 3.2 | Pas. | 1 | 18 | 1902 | Dames Point, Fla. | Jacksonville, Fla. |
| 141360 | | Ga. s. | Lilly and Maud | 0 | 8 | 32.2 | 10.5 | 4.8 | Fsh. | 1 | 16 | 1891 | Ballard, Wash. | Ketchikan, Alaska |
| 212721 | | Ga. s. | Lilly S. | 14 | 10 | 49.8 | 12.0 | 2.0 | Pas. | 2 | 40 | 1914 | Huron, Ohio | Sandusky, Ohio |
| 140655 | | Ga. s. | Limena | 10 | 0 | 32.7 | 13.4 | 3.0 | Frt. | 2 | 2 | 1884 | Key West, Fla. | Miami, Fla. |
| 204100 | | Ga. s. | Limit | 11 | 0 | 41.0 | 10.0 | 3.1 | Tow. | 2 | 25 | 1908 | Dames Point, Fla. | Jacksonville, Fla. |
| 211090 | | Ga. s. | Limit | 7 | 0 | 29.4 | 9.0 | 3.6 | Fsh. | 1 | 10 | 1913 | Ketchikan, Alaska | Ketchikan, Alaska |
| 140051 | | Ga. s. | Lina Cox | 24 | 18 | 61.0 | 17.5 | 5.3 | Oys. | 2 | 2 | 1883 | Somerset County, Md. | Reedville, Va. |
| 203577 | | Ga. s. | Lina Sprague | 0 | 6 | 27.3 | 12.3 | 2.9 | Pas. | 1 | 8 | 1905 | Manahawkin, N. J. | Tuckerton, N. J. |
| 207002 | | Ga. s. | Lina K. | 10 | 7 | 35.4 | 11.4 | 4.1 | Pas. | 2 | 15 | 1910 | Port Graham, Alaska | Juneau, Alaska |
| 202010 | | Ga. s. | Lincoll | 7 | 0 | 27.8 | 12.0 | 4.0 | Fsh. | 2 | 12 | 1905 | Osterville, Mass. | New Bedford, Mass. |
| 209001 | | Ga. s. | Lincoll | 01 | 41 | 60.5 | 16.7 | 7.0 | Fsh. | 3 | 80 | 1912 | Port Blaney, Wash. | Ketchikan, Alaska |
| 210535 | | Ga. s. | Lincoll | 25 | 17 | 51.0 | 15.3 | 5.8 | Fsh. | 7 | 65 | 1912 | Seattle, Wash. | Seattle, Wash. |
| 211101 | | Ga. s. | Lincoll | 14 | 0 | 33.8 | 11.5 | 4.2 | Fsh. | 6 | 12 | 1913 | Do. | Do. |
| 213307 | | Ga. s. | Lincoll | 14 | 14 | 44.8 | 12.0 | 5.0 | Pas. | 3 | 65 | 1915 | Manitowoc, Wis. | Chicago, Ill. |
| 216538 | | Ga. s. | Lincoll | 34 | 10 | 59.2 | 10.7 | 0.1 | Fsh. | 2 | 85 | 1917 | Sanusallito, Cal. | San Francisco, Cal. |
| 200555 | | Ga. s. | Lincoll II | 8 | 7 | 27.3 | 13.4 | 3.0 | Fsh. | 1 | 15 | 1909 | Osterville, Mass. | Newport, R. I. |
| 208800 | | Ga. s. | Lincoll III | 8 | 7 | 25.7 | 13.3 | 4.0 | Fsh. | 1 | 12 | 1911 | Do. | Barnstable, Mass. |
| 213805 | | Ga. s. | Lincoll Rock | 0 | 8 | 45.0 | 10.5 | 2.8 | Fsh. | 1 | 20 | 1915 | Lake Bay, Alaska | Wrangell, Alaska |
| 140591 | | Ga. s. | Linda M. Sockwell | 43 | 20 | 93.4 | 21.3 | 6.1 | Ovs. | 0 | 35 | 1882 | Baltimore, Md. | Pt. Ledge, Pa. |
| 214281 | | Ga. s. | Lindora | 11 | 8 | 39.2 | 8.0 | 3.0 | Frt. | 1 | 10 | 1916 | Noank, Wash. | Port W. A. |
| 141610 | | Ga. s. | Lindsay | 10 | 7 | 20.0 | 13.8 | 4.5 | Mso. | 2 | 2 | 1899 | Noank, Conn. | Port W. A. |

† Formerly ga. s. Lillian I.
‡ Formerly ga. s. Hussar II.

‡ Formerly ga. y. Onward.
‡ Formerly ga. s. Borlin.

‡ Formerly st. s. Laurence F. Corbett.
† Oil burner.

MERCHANT MOTOR VESSELS OF THE UNITED STATES—Continued.

| Official No. | Signal letters. | Rtg. | Name of vessel. | Gross tonnage. | Net tonnage. | Length. | Breadth. | Depth. | Service. | Crew. | Indicated horsepower. | When built. | Where built. | Home port (where permanent issues). |
|--------------|-----------------|---------|-----------------------|----------------|--------------|--------------|--------------|--------------|----------|-------|-----------------------|----------------|-------------------------|-------------------------------------|
| | | | | | | <i>Feet.</i> | <i>Feet.</i> | <i>Feet.</i> | | | | | | |
| 213214 | | *Ga. p. | Linn..... | 14 | 11 | 38.5 | 8.8 | 2.5 | Pas. | 1 | 22 | 1915 | St. Louis, Mo. | St. Louis, Mo. |
| 141728 | | Ga. s. | Linlie Belle..... | 0 | 0 | 27.7 | 10.9 | 5.3 | Fsh. | 2 | | 1901 | Friendship, Me. | Eastport, Me. |
| 15913 | | Ga. s. | Linwood..... | 14 | 12 | 43.5 | 13.1 | 3.5 | Pas. | 1 | | 1899 | Smith Point, N. Y. | New York, N. Y. |
| 141800 | | Ga. s. | Linwood..... | 12 | 9 | 42.0 | 13.5 | 6.2 | Frt. | 2 | | 1901 | Lubeo, Me. | Eastport, Me. |
| 204370 | | Ga. s. | Linwood..... | 20 | 15 | 47.2 | 15.0 | 4.8 | Frt. | 2 | 36 | 1907 | Stratford, Conn. | Providence, R. I. |
| 204014 | | Ga. s. | Linwood Fountain..... | 10 | 7 | 43.0 | 13.4 | 3.4 | Frt. | 1 | 8 | 1907 | Sherwood, Md. | Baltimore, Md. |
| 200538 | | Ga. s. | Lion..... | 10 | 7 | 48.0 | 11.5 | 3.0 | Frt. | 1 | 50 | 1911 | Morgan City, La. | Morgan City, La. |
| 214731 | | Ga. s. | Lion..... | 40 | 31 | 55.9 | 15.3 | 7.1 | Fsh. | 1 | 18 | 1917 | Tacoma, Wash. | Seattle, Wash. |
| 215807 | | Ga. s. | Lion..... | 18 | 12 | 51.3 | 12.6 | 5.3 | Fsh. | 5 | 45 | 1917 | Los Angeles, Cal. | Los Angeles, Cal. |
| 213484 | LFMJ | Ga. y. | Lismore..... | 27 | 23 | 43.0 | 10.3 | 6.3 | Yet. | 2 | 25 | 1915 | Brooklyn, N. Y. | New York, N. Y. |
| 201174 | | Ga. s. | Lister..... | 21 | 14 | 40.0 | 15.1 | 7.5 | Fsh. | 30 | 1904 | Ballard, Wash. | Seattle, Wash. | |
| 202314 | | Ga. s. | Lister..... | 13 | 12 | 35.0 | 13.3 | 4.8 | Oys. | 1 | | 1905 | Bridgeport, Conn. | Bridgeport, Conn. |
| 214035 | | Ga. s. | Lister..... | 7 | 6 | 30.2 | 9.0 | 4.0 | Fsh. | 2 | 12 | 1914 | Tacoma, Wash. | Tacoma, Wash. |
| 209711 | | Ga. s. | Listo..... | 31 | 21 | 63.5 | 13.0 | 7.0 | Frt. | 1 | 125 | 1912 | Los Angeles, Cal. | Los Angeles, Cal. |
| 141110 | | Ga. s. | Little Addie..... | 9 | 0 | 30.4 | 11.0 | 5.3 | Fsh. | 3 | 10 | 1890 | Friendship, Me. | Fall River, Mass. |
| 215065 | | Ga. s. | Little Bill..... | 7 | 6 | 24.6 | 8.8 | 3.1 | Frt. | 2 | 40 | 1912 | Naubinway, Mich. | Milwaukee, Wis. |
| 211730 | | Ga. s. | Little Bob..... | 11 | 11 | 32.6 | 9.2 | 4.0 | Fsh. | 1 | 12 | 1908 | Sturgeon Bay, Wis. | Do. |
| 206755 | | Ga. s. | Little Boono..... | 7 | 7 | 33.6 | 9.7 | 2.5 | Pas. | 2 | 20 | 1909 | Constance, Ky. | Louisville, Ky. |
| 141235 | | Ga. s. | Little Brother..... | 6 | 6 | 30.0 | 11.6 | 3.7 | Oys. | 1 | | 1892 | Torbonne, La. | Morgan City, La. |
| 207480 | | Ga. s. | Little Brothers..... | 38 | 30 | 54.4 | 17.4 | 5.4 | Fsh. | 0 | 120 | 1910 | Patchogue, N. Y. | Patchogue, N. Y. |
| 212534 | | Ga. s. | Little Chief..... | 15 | 9 | 36.0 | 10.0 | 3.0 | Tow. | 3 | 25 | 1914 | Owensboro, Ky. | Louisville, Ky. |
| 212530 | | Ga. s. | Little Charlie..... | 11 | 23 | 54.6 | 18.6 | 6.0 | Frt. | 3 | 60 | 1914 | Baltimore, Md. | Baltimore, Md. |
| 140412 | | Ga. s. | Little David..... | 15 | 14 | 37.0 | 14.4 | 5.0 | Frt. | 2 | | 1880 | Cherryfield, Me. | Eastport, Me. |
| 207728 | | Ga. s. | Little Eisle..... | 26 | 11 | 53.5 | 16.7 | 7.0 | Fsh. | 6 | 26 | 1910 | East Boothbay, Me. | Boston, Mass. |
| 141620 | | Ga. s. | Little Esther..... | 12 | 6 | 38.0 | 13.0 | 4.0 | Frt. | 1 | | 1898 | Ophela, Va. | Reedville, Va. |
| 140244 | | Ga. s. | Little Fannie..... | 23 | 12 | 54.4 | 15.0 | 5.0 | Cod. | 9 | 50 | 1877 | Bristol, Me. | Gloucester, Mass. |
| 141635 | | Ga. s. | Little Foster..... | 7 | 7 | 29.2 | 10.9 | 5.8 | Fsh. | 2 | | 1900 | Friendship, Me. | Portland, Me. |
| 140281 | | Ga. s. | Little Fred..... | 14 | 13 | 43.0 | 14.0 | 4.0 | Mso. | 5 | 24 | 1878 | Bath, Me. | Newport, R. I. |
| 215564 | | Ga. s. | Little Fred..... | 7 | 5 | 27.1 | 12.2 | 4.1 | Pas. | 0 | 18 | | New Bedford, Mass. | Fall River, Mass. |
| 141172 | | Ga. s. | Little George..... | 14 | 8 | 48.0 | 14.5 | 4.3 | Frt. | 1 | | 1891 | Baltimore, Md. | Norfolk, Va. |
| 213777 | | Ga. s. | Little Georgia..... | 5 | 5 | 26.4 | 0.8 | 2.0 | Fsh. | 2 | | 1913 | Washington Harbor, Wis. | Milwaukee, Wis. |
| 209959 | | Ga. s. | Little Glory..... | 40 | 27 | 61.5 | 10.0 | 0.1 | Fsh. | 4 | 80 | 1912 | Seattle, Wash. | Seattle, Wash. |
| 215472 | | Ga. s. | Little Jack..... | 64 | 40 | 67.9 | 16.7 | 6.7 | Fsh. | 3 | 90 | 1917 | Tacoma, Wash. | Do. |
| 201465 | | Ga. s. | Little Jane..... | 19 | 18 | 46.4 | 14.2 | 4.8 | Fsh. | 2 | | 1904 | Gloucester, Mass. | Provincetown, Mass. |
| 209030 | | *Ga. p. | Little Joe..... | 5 | 5 | 40.0 | 8.0 | 2.0 | Pas. | 2 | 10 | 1910 | Tyrone, Ky. | Louisville, Ky. |
| 211735 | | Ga. p. | Little Joe..... | 6 | 0 | 45.4 | 0.3 | 2.4 | Pas. | 1 | 12 | 1913 | Riverton, Ind. | Evansville, Ind. |
| 212934 | | *Ga. p. | Little Jumbo..... | 18 | 18 | 68.2 | 14.0 | 3.4 | Tow. | 2 | 35 | 1915 | Kansas City, Mo. | Kansas City, Mo. |
| 141220 | | Ga. s. | Little Lou..... | 6 | 5 | 28.5 | 12.4 | 3.0 | Frt. | 2 | | 1892 | Charleston, S. C. | Charleston, S. C. |
| 25914 | | Ga. s. | Little Lucy..... | 10 | 10 | 35.3 | 13.0 | 5.5 | Frt. | | | 1877 | Lubeo, Me. | Eastport, Me. |
| 141628 | | Ga. s. | Little Nell..... | 11 | 8 | 43.0 | 15.0 | 4.0 | Frt. | 3 | 37 | 1899 | Morgan City, La. | New Orleans, La. |
| 141833 | | *Ga. p. | Little Pearl..... | 22 | 22 | 63.0 | 22.0 | 2.8 | Fer. | 2 | 18 | 1902 | Tower, Nbr. | Pomfina, N. Dak. |
| 141744 | | Ga. s. | Little Ray..... | 8 | 8 | 35.2 | 10.3 | 5.3 | Fsh. | 2 | | 1900 | Friendship, Me. | Machias, Me. |
| 202970 | | Ga. s. | Little Rhody..... | 7 | 5 | 42.3 | 9.0 | 4.7 | Frt. | 0 | 16 | 1902 | South Boston, Mass. | Newport, R. I. |
| 215891 | | Ga. s. | Little Rock..... | 13 | 8 | 42.0 | 12.0 | 3.1 | Frt. | 2 | 25 | 1917 | Cut Off, La. | New Orleans, La. |
| 211315 | | Ga. s. | Little Roslo..... | 6 | 5 | 29.0 | 8.8 | 3.5 | Fsh. | 1 | 12 | 1913 | Saxman, Alaska. | Ketchikan, Alaska. |
| 15743 | | Ga. s. | Little Round Top..... | 49 | 23 | 66.5 | 17.7 | 7.6 | Tow. | 2 | | 1871 | Ellsworth, Me. | Ellsworth, Me. |
| 211052 | | Ga. s. | Little Ruth..... | 24 | 12 | 62.6 | 14.3 | 6.0 | Frt. | 2 | 24 | 1913 | Rockport, Mass. | Boston, Mass. |
| 141281 | | Ga. s. | Little Sister..... | 12 | 9 | 42.3 | 11.2 | 2.3 | Frt. | 1 | | 1893 | Smymna, N. C. | Beaufort, N. C. |
| 234115 | | *Ga. p. | Little Tip..... | 21 | 11 | 50.0 | 16.0 | 2.5 | Drg. | 4 | 25 | 1907 | Nashville, Tenn. | Nashville, Tenn. |
| 202770 | | Ga. s. | Little Tom..... | 32 | 21 | 54.5 | 14.5 | 6.5 | Fsh. | 6 | 75 | 1912 | Seattle, Wash. | Seattle, Wash. |
| 23387 | | Ga. s. | Live Carp..... | 20 | 18 | 46.2 | 10.3 | 4.1 | Oys. | 2 | | 1897 | Patchogue, N. Y. | New York, N. Y. |
| 213350 | | Ga. s. | Liz..... | 31 | 24 | 48.0 | 13.2 | 6.9 | Fsh. | 0 | 40 | 1917 | Tacoma, Wash. | Tacoma, Wash. |
| 9305 | | Ga. p. | Liz..... | 13 | 13 | 46.8 | 10.0 | 2.7 | Fer. | 1 | 15 | 1915 | Fort Rice, N. Dak. | Pomfina, N. Dak. |
| 140350 | | Ga. s. | Lizette..... | 8 | 7 | 25.0 | 12.5 | 4.4 | Pas. | 1 | 10 | 1895 | East Providence, R. I. | Providence, R. I. |
| 141462 | | Ga. s. | Lizzo..... | 14 | 13 | 38.8 | 15.0 | 5.7 | Oys. | 2 | | 1870 | Oyster Bay, N. Y. | New York, N. Y. |
| 200881 | | Ga. s. | Lizzo..... | 6 | 0 | 31.7 | 12.3 | 3.5 | Oys. | 2 | | 1890 | Cedar Bayou, Tex. | Houston, Tex. |
| 208167 | | Ga. s. | Lizzo..... | 13 | 6 | 46.0 | 13.3 | 4.0 | Frt. | 2 | | 1904 | Warren, R. I. | New York, N. Y. |
| 141608 | | Ga. p. | Lizzo A..... | 6 | 5 | 34.0 | 7.3 | 2.4 | Fer. | 2 | 0 | 1904 | Markins Landing, Ala. | Mobile, Ala. |
| 141685 | | Ga. s. | Lizzo A..... | 10 | 8 | 25.4 | 13.4 | 4.4 | Pas. | 1 | | 1899 | Pennsboro, N. J. | Philadelphia, Pa. |
| 141609 | | Ga. s. | Lizzo Emma..... | 10 | 10 | 33.0 | 12.4 | 6.0 | Fsh. | 1 | 10 | 1890 | Cambridge, Mass. | Providence, R. I. |
| 140518 | | Ga. s. | Lizzo H..... | 34 | 21 | 63.0 | 18.8 | 4.7 | Oys. | 0 | | 1882 | Tottenville, N. Y. | New York, N. Y. |
| 140822 | | Ga. s. | Lizzo J. White..... | 0 | 7 | 50.0 | 12.2 | 3.0 | Frt. | 2 | 8 | 1884 | Woodland, Del. | Annapolis, Md. |
| 141651 | | Ga. s. | Lizzo K..... | 6 | 0 | 27.0 | 13.3 | 4.0 | Fsh. | 2 | | 1890 | Noank, Conn. | New York, N. Y. |
| 213230 | | Ga. s. | Lizzo M..... | 10 | 5 | 33.8 | 11.3 | 5.5 | Frt. | 2 | 20 | 1915 | Thomaston, Mo. | Portland, Mo. |
| 140172 | | Ga. s. | Lizzo May..... | 15 | 14 | 43.2 | 14.2 | 5.3 | Fsh. | 5 | | 1875 | Portland, Mo. | Winthaven, Mo. |
| 140774 | | Ga. s. | Lizzo May..... | 13 | 11 | 57.1 | 18.0 | 5.2 | Frt. | 2 | | 1885 | Grand Abasco, Me. | Machias, Me. |
| 210916 | | Ga. s. | Lizzo N..... | 7 | 5 | 33.2 | 12.5 | 3.0 | Frt. | 2 | 7 | 1913 | Mount Pleasant, S. C. | Charleston, S. C. |
| 141788 | | Ga. s. | Lizzo Pettigrove..... | 12 | 5 | 35.3 | 13.6 | 4.7 | Oys. | 2 | 10 | 1902 | Y. | New London, Conn. |
| 140213 | | Ga. s. | Lizzo Theresa..... | 64 | 34 | 61.0 | 25.0 | 5.0 | Frt. | 1 | 70 | 1870 | Vallejo, Cal. | San Francisco, Cal. |
| 141702 | | Ga. s. | Lizzo V..... | 14 | 10 | 41.4 | 13.7 | 4.5 | Pas. | 3 | 48 | 1902 | Jersey City, N. J. | New York, N. Y. |
| 140237 | | Ga. s. | Lizzo Walworth..... | 0 | 8 | 31.0 | 11.7 | 4.7 | Frt. | 2 | | 1877 | Bristol, Mo. | Eastport, Me. |
| 141820 | | Ga. s. | Lizzo A. Stanley..... | 0 | 0 | 25.5 | 0.7 | 4.7 | Frt. | 2 | | 1902 | Friendship, Me. | Castino, Me. |

† Formerly ga. s. Frank A. Koellmer.

† Formerly sch. White Small.

† Formerly st. s. S. V. Rogers.

† Oil burner.

MERCHANT MOTOR VESSELS OF THE UNITED STATES—Continued.

| Official No. | Signal letters. | Rtg. | Name of vessel. | Gross tonnage. | Net tonnage. | Length. | Breadth. | Depth. | Service. | Crew. | Indicated horsepower. | When built. | Where built. | Home port (where permanent document issues). |
|--------------|-----------------|--------|------------------|----------------|--------------|---------|----------|--------|----------|-------|-----------------------|-------------|-----------------------|--|
| | | | | | | Feet. | Feet. | Feet. | | | | | | |
| 141631 | | Ga. s. | Lizzie B. Foster | 12 | 2 | 36.7 | 14.2 | 0.0 | Cod. | 3 | 24 | 1899 | Gloucester, Mass. | Gloucester, Mass. |
| 140987 | | Ga. s. | Lizzie D. Bell | 16 | 13 | 38.3 | 16.0 | 4.3 | Pass. | 2 | 12 | 1883 | City Island, N. Y. | New York, N. Y. |
| 201798 | | Ga. s. | Lizzie E. Leslie | 8 | 5 | 30.5 | 11.2 | 6.0 | Fsh. | 1 | 1 | 1905 | Friendship, Mo. | Rockland, Me. |
| 141560 | | Ga. s. | Lizzie S. Joy | 11 | 0 | 35.0 | 12.0 | 7.2 | Fsh. | 1 | 1 | 1898 | Rockport, Me. | Do. |
| 214089 | | Ga. s. | Lloyd | 5 | 5 | 28.0 | 9.0 | 3.4 | Fsh. | 1 | 8 | 1914 | Marietta, Wis. | Milwaukee, Wis. |
| 215888 | | Ga. s. | Lloyd B. | 9 | 6 | 37.4 | 11.7 | 3.5 | Fsh. | 1 | 45 | 1917 | Astoria, Ore. | Astoria, Ore. |
| 206636 | | Ga. s. | Lloyd M. | 9 | 8 | 26.7 | 8.4 | 3.8 | Fsh. | 2 | 12 | 1906 | Highland, Mich. | Grand Haven, Mich. |
| 207048 | | Ga. s. | Lobo | 32 | 28 | 53.3 | 15.4 | 6.4 | Frt. | 1 | 30 | 1909 | Fort Lee, N. J. | New York, N. Y. |
| 204175 | | Ga. s. | Lochinvar | 57 | 34 | 72.1 | 20.4 | 0.0 | Fsh. | 9 | 20 | 1907 | Harperswell, Me. | Portland, Me. |
| 206819 | | Ga. s. | Lodi | 8 | 6 | 38.7 | 10.9 | 3.2 | Frt. | 1 | 25 | 1906 | Antloch, Cal. | San Francisco, Cal. |
| 141435 | | Ga. y. | Lodona | 25 | 20 | 48.0 | 14.8 | 0.7 | Yet. | 3 | 50 | 1896 | Port Jefferson, N. Y. | New York, N. Y. |
| 209046 | LCDH | Ga. y. | Lodona | 91 | 61 | 71.2 | 18.5 | 8.4 | Yet. | 3 | 120 | 1911 | Camden, N. J. | Do. |
| 203174 | | Ga. s. | Lodona | 10 | 6 | 30.9 | 11.2 | 4.1 | Frt. | 3 | 10 | 1904 | McClintock, S. C. | Charleston, S. C. |
| 207612 | | Ga. s. | Logan | 13 | 10 | 47.6 | 13.8 | 3.0 | Frt. | 1 | 1 | 1910 | Bridgeport, N. J. | Philadelphia, Pa. |
| 203147 | | Ga. s. | Logyer | 8 | 5 | 32.0 | 8.3 | 2.5 | Tow. | 1 | 1 | 1904 | Cocoa, Fla. | Pt. Townsend, Wash. |
| 209106 | | Ga. s. | Lois | 21 | 11 | 50.0 | 11.0 | 4.2 | Msc. | 1 | 30 | 1911 | Seattle, Wash. | Juneau, Alaska. |
| 212440 | | Ga. s. | Lois | 11 | 7 | 38.4 | 11.0 | 5.1 | Frt. | 2 | 15 | 1914 | Seattle, Wash. | Portland, Me. |
| 215381 | | Ga. s. | Lois | 28 | 24 | 52.6 | 14.2 | 5.7 | Fsh. | 7 | 40 | 1917 | Seattle, Wash. | Seattle, Wash. |
| 209777 | | Ga. s. | Lois H. Corkum | 58 | 31 | 70.6 | 17.4 | 8.1 | Fsh. | 8 | 50 | 1912 | Essex, Mass. | Boston, Mass. |
| 210421 | | Ga. s. | Lois M. Candago | 44 | 35 | 69.0 | 19.6 | 6.8 | Frt. | 1 | 30 | 1912 | Blue Hill, Me. | Machias, Me. |
| 210422 | | Ga. s. | Lotterer III | 14 | 14 | 45.6 | 9.3 | 4.8 | Pass. | 1 | 20 | 1912 | Alton, Ill. | St. Louis, Mo. |
| 211777 | | Ga. y. | Lotterer IV | 23 | 13 | 40.0 | 12.4 | 5.5 | Yol. | 1 | 40 | 1913 | do. | Do. |
| 208635 | | Ga. s. | Lola | 13 | 15 | 30.0 | 12.9 | 0.0 | Oys. | 2 | 20 | 1891 | Providence, R. I. | Providence, R. I. |
| 211213 | | Ga. s. | Lola | 6 | 0 | 30.0 | 7.7 | 3.2 | Pass. | 1 | 8 | 1913 | Detroit, Mich. | St. Louis, Mo. |
| 214423 | | Ga. p. | Lola | 19 | 17 | 48.4 | 12.5 | 2.4 | Tow. | 1 | 50 | 1910 | Clarksville, Mo. | St. Louis, Mo. |
| 140804 | | Ga. s. | Lola H. Cobb | 19 | 19 | 43.5 | 11.7 | 3.3 | Frt. | 4 | 1 | 1885 | Bishopville, Md. | Washington, D. C. |
| 141089 | | Ga. s. | Lola I. | 18 | 10 | 42.5 | 11.5 | 4.8 | Oys. | 4 | 1 | 1890 | Northport, N. Y. | Bridgeport, Conn. |
| 204545 | | Ga. s. | Lola Mna. | 13 | 5 | 48.3 | 13.4 | 4.4 | Frt. | 2 | 1 | 1907 | Cuba Neck, Va. | Newport News, Va. |
| 215279 | | Ga. y. | Lolota | 23 | 19 | 53.2 | 12.0 | 4.0 | Yet. | 1 | 135 | 1910 | Salt Lake, Md. | Detroit, Mich. |
| 203827 | | Ga. s. | Lono Fisherman | 48 | 32 | 60.4 | 17.4 | 0.8 | Frt. | 3 | 110 | 1900 | Tacoma, Wash. | Juneau, Alaska. |
| 200980 | | Ga. p. | Lone Star | 15 | 12 | 50.2 | 11.5 | 2.1 | Pass. | 1 | 21 | 1901 | Terre Haute, Ind. | St. Louis, Mo. |
| 207239 | | Ga. s. | Lone Star | 7 | 5 | 30.4 | 12.4 | 2.7 | Fsh. | 2 | 10 | 1905 | Miami, Fla. | Miami, Fla. |
| 206515 | | Ga. s. | Lone Star | 8 | 6 | 32.6 | 8.6 | 2.0 | Oys. | 1 | 7 | 1900 | Grand Lake, La. | Morgan City, La. |
| 206949 | | Ga. s. | Lone Star | 9 | 6 | 42.0 | 7.8 | 0.2 | Msc. | 1 | 21 | 1907 | Beaumont, Tex. | Port Arthur, Tex. |
| 210754 | | Ga. p. | Lone Star | 8 | 0 | 42.9 | 10.7 | 2.8 | Pass. | 1 | 8 | 1912 | Saltville, Tenn. | Nashville, Tenn. |
| 214428 | | Ga. s. | Lone Star | 33 | 26 | 48.0 | 16.0 | 0.5 | Frt. | 3 | 42 | 1910 | St. James, Mich. | Grand Haven, Mich. |
| 202821 | | Ga. s. | Long Beach | 13 | 12 | 40.4 | 13.8 | 3.0 | Pass. | 1 | 1 | 1890 | Moriches, N. Y. | New York, N. Y. |
| 208875 | | Ga. s. | Long Cove | 8 | 7 | 31.0 | 12.4 | 3.0 | Pass. | 1 | 1 | 1911 | Patchogue, N. Y. | Patchogue, N. Y. |
| 211272 | | Ga. s. | Longfellow | 7 | 5 | 32.7 | 9.8 | 4.2 | Pass. | 1 | 18 | 1911 | Manhasset, Wis. | Chicago, Ill. |
| 210216 | | Ga. s. | Long John | 12 | 8 | 52.2 | 10.0 | 3.6 | Fsh. | 2 | 1 | 1903 | Sandusky, Ohio | Sandusky, Ohio. |
| 141820 | | Ga. s. | Lonie Buren | 9 | 8 | 40.4 | 15.0 | 3.1 | Oys. | 1 | 1 | 1902 | Kimberly, N. C. | Reedville, Va. |
| 211123 | | Ga. s. | Lonie L. | 8 | 5 | 30.5 | 9.8 | 4.3 | Fsh. | 2 | 8 | 1913 | Seattle, Wash. | Tacoma, Wash. |
| 203693 | | Ga. s. | Lookout | 7 | 7 | 32.6 | 10.0 | 2.0 | Tow. | 1 | 1 | 1908 | Norfolk, Va. | Norfolk, Va. |
| 205605 | | Ga. s. | Look Out | 0 | 7 | 30.0 | 12.5 | 2.0 | Msc. | 1 | 10 | 1909 | Stratford, Conn. | Tampa, Fla. |
| 216011 | | Ga. s. | Look Out | 10 | 7 | 30.0 | 12.5 | 2.0 | Frt. | 1 | 20 | 1916 | Memphis, Tenn. | Memphis, Tenn. |
| 141871 | | Ga. y. | Loon | 24 | 17 | 52.0 | 11.0 | 7.5 | Yet. | 1 | 20 | 1903 | North Haven, Me. | Belfast, Me. |
| 211301 | | Ga. s. | Loraloe | 13 | 10 | 41.8 | 11.0 | 6.8 | Yet. | 2 | 25 | 1913 | Erie, Pa. | Erie, Pa. |
| 205265 | | Ga. s. | Loraloe | 12 | 8 | 40.4 | 11.1 | 3.8 | Pass. | 1 | 24 | 1908 | Bolivar, Tex. | Galveston, Tex. |
| 215400 | | Ga. p. | Loraloe | 11 | 0 | 40.0 | 10.4 | 2.7 | Pass. | 1 | 10 | 1917 | Chardon, Ohio | Pittsburgh, Pa. |
| 210573 | | Ga. s. | Loraloe U. | 0 | 5 | 24.4 | 7.0 | 3.0 | Fsh. | 1 | 7 | 1912 | St. Louis, Mo. | Milwaukee, Wis. |
| 207038 | | Ga. y. | Loraloe | 32 | 27 | 61.2 | 13.0 | 3.1 | Yet. | 2 | 28 | 1910 | St. Louis, Mo. | St. Louis, Mo. |
| 208940 | | Ga. s. | Loraloe | 7 | 7 | 36.0 | 12.8 | 3.3 | Pass. | 1 | 12 | 1900 | Greenport, N. Y. | Patchogue, N. Y. |
| 207877 | | Ga. s. | Loraloe | 11 | 6 | 37.3 | 10.0 | 6.2 | Cod. | 4 | 18 | 1913 | Starbuck Bay, Wis. | Gloucester, Mass. |
| 212013 | | Ga. s. | Loraloe | 12 | 7 | 31.0 | 10.0 | 4.0 | Frt. | 1 | 25 | 1914 | Tampa, Fla. | Tampa, Fla. |
| 141778 | | Ga. s. | Loraloe | 14 | 10 | 49.0 | 11.4 | 4.0 | Fsh. | 1 | 1 | 1902 | Astoria, Ore. | Seattle, Wash. |
| 141785 | | Ga. y. | Loretta | 16 | 11 | 50.0 | 11.0 | 4.0 | Yet. | 1 | 1 | 1902 | New York, N. Y. | New York, N. Y. |
| 140021 | | Ga. s. | Loretta | 0 | 5 | 30.5 | 12.4 | 3.0 | Oys. | 1 | 1 | 1888 | Portsmouth, N. Y. | Greenport, N. Y. |
| 200720 | | Ga. s. | Loretta | 0 | 5 | 31.0 | 10.0 | 4.8 | Frt. | 2 | 1 | 1901 | Erie, Pa. | Erie, Pa. |
| 200004 | | Ga. s. | Loretta | 13 | 8 | 39.8 | 12.1 | 6.1 | Pass. | 3 | 35 | 1904 | Apalachicola, Fla. | Apalachicola, Fla. |
| 141593 | | Ga. s. | Lorna | 19 | 9 | 37.3 | 14.0 | 0.0 | Fsh. | 2 | 40 | 1897 | Portland, Me. | Weymouth, Mass. |
| 207117 | | Ga. s. | Lorna | 23 | 18 | 56.0 | 12.2 | 0.8 | Tow. | 1 | 110 | 1906 | Spartanburg, S. C. | Spartanburg, S. C. |
| 213023 | LFPO | Ga. y. | Lorowa | 10 | 17 | 37.0 | 13.3 | 4.6 | Yet. | 1 | 20 | 1914 | Canaan, N. J. | Philadelphia, Pa. |
| 140810 | | Ga. s. | Lorraino | 5 | 6 | 30.0 | 10.7 | 2.6 | Oys. | 1 | 1 | 1885 | Grand Caillon, La. | Morgan City, La. |
| 208501 | | Ga. s. | Lorraino | 0 | 6 | 30.0 | 9.0 | 4.0 | Pass. | 2 | 12 | 1911 | Olympia, Wash. | Wilmington, Alaska. |
| 141135 | KJMN | Ga. y. | Lotawana | 23 | 21 | 42.3 | 13.4 | 7.2 | Yet. | 3 | 3 | 1889 | South Boston, Mass. | New York, N. Y. |
| 210003 | | Ga. y. | Lotawana II | 25 | 22 | 51.9 | 13.0 | 4.0 | Yet. | 2 | 75 | 1912 | Nyack, N. Y. | Chicago, Ill. |
| 141562 | | Ga. s. | Lotta | 8 | 0 | 35.5 | 11.8 | 4.3 | Fsh. | 2 | 24 | 1933 | Nanticoke, Conn. | Newport, R. I. |
| 141022 | | Ga. s. | Lottio | 8 | 0 | 38.0 | 12.3 | 3.5 | Frt. | 1 | 1 | 1890 | Orlando, Md. | Newport News, Va. |
| 208805 | | Ga. s. | Lottio | 9 | 6 | 29.0 | 12.0 | 0.0 | Frt. | 2 | 7 | 1911 | Brooksville, Mo. | Castine, Me. |
| 214810 | | Ga. p. | Lottio | 10 | 10 | 45.0 | 12.4 | 2.0 | Tow. | 1 | 20 | 1917 | Newport, Ark. | St. Louis, Mo. |
| 203839 | | Ga. s. | Lottio A. | 11 | 0 | 40.8 | 10.0 | 3.0 | Frt. | 2 | 1 | 1907 | Portsmouth, Va. | Baltimore, Md. |
| 140140 | | Ga. s. | Lottio B. | 11 | 10 | 39.6 | 14.2 | 4.4 | Frt. | 1 | 1 | 1875 | Port Jefferson, N. Y. | Greenport, N. Y. |
| 140720 | | Ga. s. | Lottio B. | 10 | 13 | 35.0 | 15.4 | 1.4 | Oys. | 1 | 1 | 1884 | Mount Shal, N. Y. | Perth Amboy, N. J. |

† Oil engine.

MERCHANT MOTOR VESSELS OF THE UNITED STATES—Continued.

| Official No. | Signal letters. | Rtg. | Name of vessel. | Gross tonnage. | Net tonnage. | Length. | Breadth. | Depth. | Service. | Crew. | Indicated horsepower. | When built. | Where built. | Home port (where permanent licenses). | |
|--------------|-----------------|--------|--------------------|----------------|--------------|--------------|--------------|--------------|----------|-------|-----------------------|-------------|------------------------|---------------------------------------|-----------------------|
| | | | | | | <i>Feet.</i> | <i>Feet.</i> | <i>Feet.</i> | | | | | | | |
| 141389 | | Ga. s. | Lottie Bryant | 10 | 9 | 31.1 | 12.2 | 5.5 | Fsh. | 1 | | 1895 | Friendship, Me. | Portland, Me. | |
| 141731 | | Ga. s. | Lottie Genover | 6 | 6 | 27.7 | 10.9 | 5.3 | Frt. | 2 | | 1901 | do. | Southwest Harbor, Me. | |
| 141586 | | Ga. s. | Lottie N. | 11 | 12 | 51.3 | 16.0 | 3.6 | Msc. | 1 | | 1899 | Patchogue, N. Y. | Patchogue, N. Y. | |
| 141725 | | Ga. s. | Lottie W. | 11 | 9 | 39.5 | 11.5 | 3.9 | Frt. | 1 | | 1901 | Portland, Me. | Portland, Me. | |
| 213613 | | Ga. s. | Lottie W. | 9 | 7 | 34.8 | 11.5 | 3.8 | Pas. | 1 | | 1904 | Mount Pleasant, S. C. | Philadelphia, Pa. | |
| 207797 | | Ga. s. | Lottie White | 15 | 7 | 46.1 | 10.0 | 3.3 | Pas. | 2 | | 1910 | Orlando, Md. | Crisfield, Md. | |
| 141124 | | Ga. s. | Lottie B. McLain | 8 | 8 | 26.4 | 10.9 | 5.2 | Fsh. | 2 | | 1890 | Bromen, Me. | Ellsworth, Me. | |
| 141631 | | Ga. s. | Lottie G. Merchant | 117 | 76 | 95.4 | 24.9 | 9.8 | Fsh. | 19 | | 1901 | Essex, Mass. | Gloucester, Mass. | |
| 141819 | | Ga. y. | Lotus | 23 | 19 | 74.0 | 9.0 | 5.8 | Yat. | 2 | | 1903 | Petrol, Mich. | St. Augustine, Fla. | |
| 111865 | | Ga. s. | Lotus | 7 | 5 | 35.6 | 9.6 | 2.7 | Pas. | 1 | 25 | | 1903 | Seattle, Wash. | Juneau, Alaska. |
| 203650 | | Ga. s. | Lotus | 11 | 10 | 64.6 | 12.4 | 3.7 | Pas. | 2 | | 1906 | Gulfport, Miss. | Houston, Tex. | |
| 206231 | LBCM | Ga. y. | Lotus | 130 | 88 | 85.0 | 18.3 | 4.2 | Yat. | 3 | 80 | | 1909 | Seattle, Wash. | Seattle, Wash. |
| 207937 | | Ga. s. | Lotus | 6 | 6 | 33.0 | 7.8 | 3.7 | Pas. | 1 | 30 | | 1910 | Chattanooga, Tenn. | Chattanooga, Tenn. |
| 211214 | | Ga. s. | Lou | 6 | 6 | 30.0 | 7.7 | 3.2 | Pas. | 1 | 8 | | 1913 | Petrol, Mich. | St. Louis City, Iowa. |
| 213327 | | Ga. s. | Lou | 8 | 8 | 26.8 | 10.1 | 2.7 | Frt. | 1 | 20 | | 1909 | Northport, N. Y. | Patchogue, N. Y. |
| 215892 | | Ga. s. | Lou | 11 | 10 | 30.0 | 10.4 | 3.0 | Pas. | 1 | 25 | | 1911 | South Jacksonville, Fla. | Jacksonville, Fla. |
| 140506 | | Ga. s. | Lou Annie | 8 | 6 | 51.0 | 11.8 | 2.9 | Frt. | 1 | | 1882 | Gloucester County, Md. | Norfolk, Va. | |
| 213405 | | Ga. s. | Louelle | 11 | 10 | 41.4 | 14.1 | 3.0 | Pas. | 1 | 15 | | 1906 | Chattanooga, Tenn. | Philadelphia, Pa. |
| 207005 | | Ga. s. | Lou Dillon | 12 | 10 | 31.4 | 11.4 | 3.0 | Pas. | 1 | 30 | | 1906 | Great River, N. Y. | Patchogue, N. Y. |
| 214634 | | Ga. p. | Louison | 6 | 6 | 35.2 | 7.2 | 1.6 | Tow. | 1 | 40 | | 1916 | Loudon, Tenn. | Chattanooga, Tenn. |
| 140025 | | Ga. s. | Louise Maud | 8 | 8 | 23.2 | 12.6 | 3.6 | Frt. | 1 | | 1888 | Point, Conn. | Newport, R. I. | |
| 141149 | | Ga. s. | Louis S. Allen | 10 | 10 | 30.3 | 13.6 | 3.1 | Frt. | 1 | | 1891 | Port Republic, N. Y. | Philadelphia, Pa. | |
| 205377 | | Ga. s. | Louis | 7 | 9 | 41.0 | 14.7 | 4.0 | Pas. | 1 | 20 | | 1903 | Sausalito, Cal. | San Francisco, Cal. |
| 206088 | | Ga. s. | Louis B. | 11 | 5 | 35.2 | 9.7 | 3.2 | Tow. | 1 | 40 | | 1912 | Westlake, Cal. | Chattanooga, Tenn. |
| 216458 | | Ga. s. | Louis B. | 7 | 6 | 30.0 | 8.4 | 4.0 | Frt. | 1 | 40 | | 1908 | Havans, Ill. | Chicago, Ill. |
| 216347 | | Ga. s. | Louis Donald | 14 | 10 | 43.0 | 12.5 | 4.0 | Fsh. | 3 | | 1907 | Sodus Point, N. Y. | Rochester, N. Y. | |
| 141704 | | Ga. s. | Louis Fauerstein | 10 | 10 | 63.0 | 17.7 | 5.5 | Tow. | 3 | | 1911 | Pocomoke City, Md. | Norfolk, Va. | |
| 212533 | | Ga. s. | Louis Lee | 35 | 8 | 42.0 | 12.6 | 5.1 | Frt. | 1 | 25 | | 1914 | Crittenden, Va. | Do. |
| 216744 | | Ga. p. | Louis Wymond | 24 | 24 | 46.0 | 12.0 | 1.7 | Tow. | 1 | 20 | | 1917 | Ark., | St. Louis, Mo. |
| 15031 | | Ga. s. | Louis | 8 | 8 | 37.0 | 13.0 | 3.0 | Frt. | 2 | | 1892 | New York, N. Y. | Norfolk, Va. | |
| 140070 | | Ga. s. | Louisa | 7 | 7 | 40.0 | 13.0 | 3.2 | Frt. | 1 | | 1874 | Galveston, Tex. | Port Lavaca, Tex. | |
| 141480 | | Ga. s. | Louisa | 6 | 5 | 28.5 | 13.0 | 2.9 | Frt. | 1 | | 1890 | Patchogue, N. Y. | Patchogue, N. Y. | |
| 202446 | | Ga. s. | Louisa | 188 | 135 | 122.3 | 23.2 | 8.3 | Tnk. | 8 | 100 | | 1905 | Solomons, Md. | New York, N. Y. |
| 200310 | | Ga. y. | Louisa | 23 | 19 | 51.0 | 11.0 | 4.0 | Yat. | 2 | 50 | | 1911 | New York, N. Y. | Chicago, Ill. |
| 140779 | | Ga. s. | Louisa A. | 11 | 8 | 44.5 | 14.5 | 4.6 | Frt. | 2 | 13 | | 1885 | Thunderbolt, Ga. | Deaford, S. C. |
| 208394 | | Ga. s. | Louisa A. | 13 | 9 | 48.0 | 14.3 | 2.7 | Fsh. | 2 | | 1900 | do. | Savannah, Ga. | |
| 141770 | | Ga. s. | Louisa B. | 11 | 10 | 40.8 | 12.0 | 3.1 | Msc. | 2 | | 1903 | Mobile, Ala. | Gulfport, Miss. | |
| 201411 | | Ga. s. | Louisa Bush | 9 | 7 | 38.0 | 12.6 | 3.7 | Frt. | 1 | | 1904 | Crittenden, Va. | Norfolk, Va. | |
| 140400 | | Ga. s. | Louisa H. | 11 | 11 | 35.2 | 11.3 | 4.1 | Oys. | 2 | | 1880 | Northport, N. Y. | New York, N. Y. | |
| 141145 | | Ga. s. | Louisa M. | 6 | 6 | 28.8 | 9.7 | 5.6 | Fsh. | 1 | 4 | | 1891 | Bromen, Me. | Maclias, Me. |
| 201558 | | Ga. s. | Louisa O. | 13 | 11 | 45.0 | 14.0 | 3.4 | Mso. | 2 | | 1901 | Patchogue, N. Y. | Patchogue, N. Y. | |
| 140748 | | Ga. s. | Louisa H. Robinson | 30 | 21 | 51.0 | 18.8 | 5.8 | Frt. | 2 | | 1881 | Barnegat, N. J. | Eastport, Me. | |
| 77512 | | Ga. s. | Louisa | 20 | 14 | 61.0 | 17.0 | 3.0 | Frt. | 12 | | 1903 | Smyrna, N. C. | Deaford, N. C. | |
| 140320 | | Ga. s. | Louise | 13 | 11 | 37.5 | 12.2 | 4.0 | Frt. | 1 | | 1873 | Westerly, R. I. | Greenport, N. Y. | |
| 140160 | | Ga. s. | Louise | 45 | 42 | 60.1 | 20.2 | 6.4 | Msc. | 1 | | 1881 | Wilmington, N. C. | New York, N. Y. | |
| 140707 | | Ga. s. | Louise | 22 | 16 | 58.0 | 17.4 | 5.0 | Frt. | 2 | | 1881 | Pocomoke City, Md. | Annapolis, Md. | |
| 141279 | | Ga. s. | Louise | 2 | 0 | 30.8 | 12.8 | 3.2 | Fsh. | 2 | | 1893 | Bayport, N. Y. | Greenport, N. Y. | |
| 141560 | | Ga. s. | Louise | 23 | 10 | 46.2 | 15.3 | 5.6 | Fsh. | 4 | | 1898 | Coupeville, Wash. | Seattle, Wash. | |
| 141001 | | Ga. s. | Louise | 15 | 12 | 50.0 | 10.8 | 3.0 | Mso. | 2 | | 1899 | Scranton, Miss. | Mobile, Ala. | |
| 141045 | KPVM | Ga. s. | Louise | 102 | 73 | 91.3 | 23.0 | 10.2 | Plt. | 13 | | 1900 | East Boston, Mass. | Boston, Mass. | |
| 201518 | | Ga. s. | Louise | 9 | 9 | 32.0 | 12.8 | 4.1 | Fsh. | 1 | | 1901 | Wareham, Mass. | New Bedford, Mass. | |
| 201878 | | Ga. s. | Louise | 11 | 11 | 32.0 | 13.5 | 4.6 | Fsh. | 1 | | 1905 | Osterville, Mass. | New York, N. Y. | |
| 202151 | | Ga. y. | Louise | 18 | 18 | 66.4 | 13.8 | 2.6 | Yat. | 3 | | 1905 | St. Louis, Mo. | St. Louis, Mo. | |
| 205334 | | Ga. s. | Louise | 12 | 12 | 40.3 | 11.3 | 4.3 | Pas. | 1 | 4 | | 1907 | R. C. Ebb, Wis. | Do. |
| 205568 | | Ga. s. | Louise | 10 | 8 | 31.1 | 8.0 | 4.0 | Fsh. | 1 | 16 | | 1908 | Philadelphia, Pa. | Somers Point, N. J. |
| 207229 | | Ga. s. | Louise | 11 | 13 | 51.3 | 8.5 | 2.6 | Pas. | 1 | 40 | | 1910 | Portland, Ore. | Portland, Ore. |
| 209400 | | Ga. y. | Louise | 22 | 15 | 47.8 | 10.3 | 4.8 | Yat. | 1 | 25 | | 1911 | Farmington, Cal. | Farmington, Cal. |
| 210067 | | Ga. s. | Louise | 5 | 5 | 29.4 | 7.2 | 2.6 | Frt. | 2 | 10 | | 1912 | Galveston, S. C. | Greenport, N. Y. |
| 210362 | | Ga. s. | Louise | 7 | 6 | 27.8 | 8.9 | 3.7 | Fsh. | 1 | 16 | | 1912 | Rockport, N. Y. | New York, N. Y. |
| 210715 | | Ga. p. | Louise | 9 | 6 | 61.0 | 14.0 | 2.0 | Tow. | 2 | 50 | | 1912 | Franklin, La. | Morgan City, La. |
| 211693 | | Ga. s. | Louise | 18 | 5 | 48.5 | 11.4 | 4.4 | Pas. | 1 | 50 | | 1911 | Honolulu, Hawaii | Honolulu, Hawaii |
| 211833 | | Ga. s. | Louise | 11 | 6 | 37.1 | 11.4 | 4.0 | Frt. | 1 | 10 | | 1913 | Deltaville, Va. | Reedville, Va. |
| 212318 | | Ga. s. | Louise | 10 | 0 | 35.0 | 10.5 | 4.2 | Frt. | 1 | | 1914 | East Maclias, Mo. | Maclias, Mo. | |
| 213384 | | Ga. s. | Louise | 10 | 0 | 35.0 | 10.5 | 4.2 | Frt. | 1 | | 1914 | do. | Do. | |
| 212492 | | Ga. y. | Louise | 22 | 19 | 61.8 | 11.4 | 4.5 | Yat. | 3 | 50 | | 1903 | Long Island City, N. Y. | New York, N. Y. |
| 214328 | | Ga. p. | Louise | 5 | 5 | 42.0 | 8.0 | 2.0 | Tow. | 1 | 12 | | 1910 | Chattanooga, Tenn. | Nashville, Tenn. |
| 210105 | | Ga. s. | Louise No. 2 | 15 | 10 | 57.1 | 13.1 | 4.5 | Pas. | 1 | | 1912 | Asbury, Ore. | Astoria, Ore. | |
| 201719 | | Ga. s. | Louise A. | 8 | 5 | 31.0 | 12.0 | 6.0 | Fsh. | 2 | | 1904 | Friendship, Me. | Maclias, Me. | |
| 141776 | | Ga. s. | Louise J. | 0 | 0 | 32.5 | 11.0 | 3.0 | Fsh. | 1 | | 1897 | East Quogue, N. Y. | Greenport, N. Y. | |
| 207118 | | Ga. s. | Louise K. | 0 | 0 | 32.0 | 9.0 | 3.0 | Fsh. | 2 | | 1900 | Mantoloking, Wis. | Grand Haven, Mich. | |
| 209843 | | Ga. s. | Louise McLeon | 17 | 9 | 40.7 | 14.0 | 5.0 | Frt. | 2 | 32 | | 1912 | East Boothbay, Me. | Rockland, Me. |
| 210170 | | Ga. s. | Louise Narup | 9 | 0 | 33.5 | 10.2 | 2.1 | Pas. | 2 | | 1912 | Memphis, Tenn. | Memphis, Tenn. | |
| 141041 | | Ga. s. | Louise Perry | 25 | 21 | 43.7 | 14.0 | 6.4 | Cod. | 3 | 80 | | 1900 | Beaufort, N. C. | New York, N. Y. |
| 212715 | | Ga. s. | Louise Pol. | 39 | 13 | 60.2 | 14.4 | 6.7 | Frt. | 6 | 28 | | 1911 | Beaufort, N. C. | Gulfport, Miss. |
| 141074 | | Ga. s. | Louise S. | 39 | 26 | 64.0 | 10.4 | 6.5 | Fsh. | 3 | | 1900 | Irish, Wash. | Washington, D. C. | |

1 Formerly ga. s. Lillie.

1 Formerly ga. s. Julian Dowdy.

† Exempt.

† Rebuilt, 1911.

MERCHANT MOTOR VESSELS OF THE UNITED STATES—Continued.

| Official No. | Signal letters. | Rtg. | Name of vessel. | Gross tonnage. | Net tonnage. | Length. | Breadth. | Depth. | Service. | Crew. | Indicated horsepower. | When built. | Where built. | Home port (where document issues). |
|--------------|-----------------|--------|--------------------|----------------|--------------|---------|----------|--------|----------|-------|-----------------------|-------------|-----------------------|------------------------------------|
| 211655 | | Ga. s. | Louise S. | 11 | 5 | 34.0 | 11.6 | 3.8 | Pas. | 1 | 30 | 1913 | Gladstone, Mich. | Marquette, Mich. |
| 209431 | | Ga. s. | Louise Temple. | 6 | 5 | 44.2 | 10.1 | 3.0 | Oys. | 1 | 1 | 1910 | Sanford, Va. | Cape Charles, Va. |
| 208623 | | Ga. s. | Louise II. | 20 | 13 | 44.8 | 12.7 | 5.6 | Fsh. | 1 | 20 | 1911 | Seattle, Wash. | Seattle, Wash. |
| 214686 | | Ga. s. | Louise III. | 26 | 21 | 44.9 | 13.1 | 6.3 | Fsh. | 1 | 20 | 1917 | Olg Harbor, Wash. | Tacoma, Wash. |
| 213567 | | Ga. s. | Louissette. | 11 | 8 | 38.4 | 10.0 | 0.6 | Mso. | 1 | 21 | 1915 | Elton, La. | Morgan City, La. |
| 201585 | | Ga. s. | Louise V. | 11 | 8 | 33.0 | 12.3 | 3.2 | Pas. | 1 | 15 | 1903 | Cape May, N. J. | Philadelphia, Pa. |
| 210371 | | Ga. s. | Louise Virginia. | 21 | 23 | 51.0 | 16.3 | 6.2 | Oys. | 3 | 30 | 1912 | Burshby, Va. | Reedville, Va. |
| 215325 | | Ga. s. | Louise Warner. | 11 | 8 | 40.0 | 7.9 | 2.5 | Tow. | 1 | 30 | 1917 | Greenville, Miss. | Vicksburg, Miss. |
| 213058 | | Ga. s. | Louisiana. | 33 | 22 | 52.4 | 14.3 | 6.7 | Fsh. | 7 | 40 | 1915 | Gl. Harl. of Wash. | Seattle, Wash. |
| 213146 | | Ga. s. | Louisiana. | 33 | 23 | 51.8 | 14.4 | 6.5 | Fsh. | 7 | 40 | 1915 | Tacoma, Wash. | Do. |
| 215740 | | Ga. p. | Louisiana. | 17 | 12 | 48.3 | 10.5 | 2.6 | Fsh. | 1 | 12 | 1917 | Morg. n. City, La. | Morgan City, La. |
| 215214 | | Ga. s. | Louisiana II. | 32 | 25 | 51.2 | 14.5 | 0.6 | Frt. | 1 | 40 | 1917 | Tacoma, Wash. | Seattle, Wash. |
| 210324 | | Ga. y. | Loungo. | 23 | 17 | 40.0 | 13.5 | 4.7 | Yot. | 2 | 24 | 1912 | Philadelphia, Pa. | Philadelphia, Pa. |
| 141248 | | Ga. y. | Lounger. | 19 | 18 | 35.0 | 14.2 | 4.2 | Yot. | 2 | 2 | 1892 | Brooklyn, N. Y. | New York, N. Y. |
| 208808 | LBWK | Ga. y. | Lounger II. | 99 | 88 | 85.0 | 17.0 | 8.3 | Yot. | 2 | 100 | 1911 | New York, N. Y. | Do. |
| 212010 | | Ga. s. | Lowell. | 20 | 13 | 52.8 | 11.1 | 3.2 | Frt. | 5 | 30 | 1911 | Calais, Me. | Calais, Me. |
| 203360 | | Ga. s. | Lowella. | 10 | 9 | 26.8 | 11.4 | 4.1 | Pas. | 2 | 5 | 1906 | Greenport, N. Y. | New York, N. Y. |
| 141276 | | Ga. y. | Loyal. | 45 | 28 | 68.1 | 19.2 | 7.6 | Yot. | 3 | 40 | 1893 | Brooklyn, N. Y. | Do. |
| 213362 | | Ga. s. | Loyal. | 23 | 18 | 43.4 | 13.2 | 5.6 | Fsh. | 5 | 32 | 1915 | Seattle, Wash. | Seattle, Wash. |
| 141403 | | Ga. s. | Loyalty. | 9 | 9 | 34.5 | 12.6 | 4.0 | Mso. | 1 | 1 | 1894 | Portland, Me. | Bridgeport, Conn. |
| 141142 | | Ga. s. | Lubbo. | 49 | 27 | 69.5 | 18.0 | 0.3 | Frt. | 3 | 20 | 1891 | Do. | Eastport, Me. |
| 207276 | | Ga. s. | Lubra. | 19 | 13 | 45.0 | 12.3 | 4.2 | Fsh. | 5 | 20 | 1910 | Port Mellen, Wash. | Seattle, Wash. |
| 202540 | | Ga. s. | Luce P. | 11 | 7 | 35.4 | 12.3 | 3.6 | Fsh. | 7 | 20 | 1905 | Bullard, Wash. | Juneau, Alaska. |
| 141634 | | Ga. s. | Lucorno. | 34 | 14 | 72.0 | 14.0 | 3.5 | Fsh. | 1 | 40 | 1910 | Baltimore, Md. | Richmond, Va. |
| 207844 | | Ga. s. | Lucetta. | 9 | 7 | 32.0 | 11.0 | 3.6 | Frt. | 1 | 20 | 1908 | Springfield, Mass. | Boston, Mass. |
| 205894 | | Ga. s. | Lucia. | 11 | 0 | 28.5 | 13.8 | 4.3 | Fsh. | 1 | 30 | 1908 | Wareham, Mass. | Wareham, Mass. |
| 213959 | | Ga. s. | Lucia. | 05 | 43 | 94.2 | 20.4 | 0.6 | Cod. | 15 | 120 | 1916 | Gloucester, Mass. | Gloucester, Mass. |
| 205937 | | Ga. s. | Lucie A. | 7 | 6 | 23.0 | 8.5 | 2.2 | Fsh. | 2 | 15 | 1907 | Garden Island, Mich. | Grand Haven, Mich. |
| 202465 | | Ga. s. | Lucie E. | 14 | 10 | 37.2 | 10.8 | 5.8 | Frt. | 1 | 1 | 1905 | Vinalhaven, Me. | Vinalhaven, Me. |
| 204064 | | Ga. s. | Lucien. | 18 | 8 | 50.3 | 14.4 | 5.3 | Tow. | 2 | 50 | 1907 | Vallejo, Cal. | San Francisco, Cal. |
| 210615 | | Ga. p. | Luciel. | 11 | 11 | 40.9 | 12.0 | 2.8 | Pas. | 1 | 6 | 1912 | Mulberry, Ark. | St. Louis, Mo. |
| 140768 | | Ga. s. | Luciel. | 41 | 21 | 81.6 | 11.5 | 7.9 | Pas. | 4 | 1 | 1885 | Bristol, R. I. | Port Arthur, Tex. |
| 141597 | KPRG | Ga. y. | Luciel. | 30 | 29 | 58.6 | 10.4 | 7.7 | Yot. | 3 | 1 | 1899 | Baltimore, Md. | New York, N. Y. |
| 202036 | | Ga. s. | Luciel. | 11 | 6 | 38.6 | 13.6 | 3.0 | Mso. | 1 | 1 | 1905 | Baltimore, N. C. | Washington, N. C. |
| 202436 | | Ga. s. | Luciel. | 14 | 9 | 47.0 | 12.2 | 3.0 | Fsh. | 1 | 40 | 1905 | Tacoma, Wash. | Seattle, Wash. |
| 205885 | | Ga. s. | Luciel. | 11 | 7 | 45.0 | 8.8 | 3.5 | Pas. | 1 | 28 | 1908 | Wallisville, Tex. | Galveston, Tex. |
| 206904 | | Ga. p. | Luciel. | 11 | 12 | 60.0 | 12.0 | 2.4 | Tow. | 1 | 18 | 1912 | Parkersburg, W. Va. | Cincinnati, Ohio. |
| 204375 | | Ga. p. | Luciel. | 7 | 7 | 42.0 | 10.0 | 2.2 | Tow. | 3 | 20 | 1907 | Decatur, Ala. | Mobile, Ala. |
| 205384 | | Ga. s. | Luciel. | 25 | 19 | 50.6 | 11.1 | 4.6 | Frt. | 1 | 25 | 1908 | Miligan City, Ind. | Memphis, Tenn. |
| 205789 | | Ga. p. | Luciel. | 13 | 0 | 56.0 | 15.6 | 2.5 | Tow. | 2 | 40 | 1908 | Franklin, La. | Houston, Tex. |
| 208588 | | Ga. s. | Luciel. | 8 | 7 | 25.0 | 9.0 | 3.5 | Fsh. | 2 | 12 | 1910 | Leland, Mich. | Grand Haven, Mich. |
| 209080 | | Ga. s. | Luciel. | 18 | 17 | 39.2 | 9.7 | 4.7 | Fsh. | 2 | 30 | 1900 | New Bay Port, Mich. | Millwaukee, Wis. |
| 213837 | | Ga. s. | Luciel. | 30 | 30 | 56.0 | 12.0 | 2.5 | Tow. | 1 | 10 | 1915 | Newport, Ark. | Dubuque, Iowa. |
| 210144 | | Ga. s. | Lucien. | 11 | 7 | 43.5 | 10.5 | 4.0 | Frt. | 1 | 30 | 1893 | San Francisco, Cal. | Portland, Oreg. |
| 92730 | | Ga. s. | Lucinda. | 11 | 10 | 41.0 | 13.3 | 4.0 | Frt. | 2 | 15 | 1904 | St. Michaels, Md. | Baltimore, Md. |
| 207540 | LDNH | Ga. y. | Lucinda II. | 44 | 30 | 74.5 | 14.0 | 0.3 | Yot. | 4 | 1 | 1910 | Philadelphia, Pa. | Philadelphia, Pa. |
| 213632 | | Ga. s. | Lucratia. | 13 | 11 | 50.6 | 8.7 | 3.3 | Pas. | 1 | 24 | 1901 | Baltimore, Md. | Baltimore, Md. |
| 214475 | | Ga. s. | Lucrotia. | 34 | 22 | 54.8 | 17.4 | 5.0 | Frt. | 3 | 30 | 1904 | West River, Md. | Annapolis, Md. |
| 141764 | | Ga. s. | Lucy. | 8 | 8 | 39.3 | 13.7 | 3.0 | Frt. | 1 | 1 | 1904 | Craway Point, Md. | Baltimore, Md. |
| 206559 | | Ga. p. | Lucy. | 37 | 23 | 89.0 | 10.8 | 3.5 | Tow. | 1 | 60 | 1909 | Garden City, La. | Morgan City, La. |
| 212260 | | Ga. s. | Lucy. | 20 | 11 | 49.5 | 10.5 | 4.2 | Frt. | 2 | 33 | 1911 | West Norfolk, Va. | Norfolk, Va. |
| 18730 | | Ga. s. | Lucy Bell. | 23 | 21 | 52.0 | 16.8 | 5.0 | Pas. | 1 | 1 | 1871 | Bayport, N. Y. | New York, N. Y. |
| 210180 | | Ga. p. | Lucy F. | 9 | 8 | 51.0 | 11.0 | 1.9 | Tow. | 1 | 13 | 1912 | Nashville, Tenn. | Nashville, Tenn. |
| 212906 | | Ga. s. | Lucy F. | 12 | 5 | 43.6 | 12.0 | 5.3 | Cod. | 3 | 21 | 1915 | Amherst, Mass. | Provincetown, Mass. |
| 205353 | | Ga. s. | Lucy H. | 7 | 7 | 30.3 | 9.0 | 4.0 | Pas. | 1 | 20 | 1904 | Chicago, Ill. | Chicago, Ill. |
| 204051 | | Ga. s. | Lucy King. | 12 | 7 | 41.9 | 13.0 | 3.1 | Frt. | 2 | 1 | 1907 | McMillanville, S. C. | Charleston, S. C. |
| 214065 | | Ga. s. | Lucy Leo. | 9 | 7 | 33.8 | 11.0 | 3.0 | Pas. | 1 | 15 | 1914 | Galveston, Tex. | Galveston, Tex. |
| 141640 | | Ga. s. | Lucy M. | 0 | 0 | 42.0 | 13.0 | 3.4 | Pas. | 1 | 1 | 1904 | Clear Bayou, Tex. | Houston, Tex. |
| 141206 | | Ga. s. | Lucy May. | 5 | 5 | 20.3 | 9.6 | 5.0 | Fsh. | 2 | 1 | 1892 | Dromon, Mo. | Vinalhaven, Me. |
| 141110 | | Ga. s. | Lucy B. Winsor. | 13 | 13 | 42.2 | 11.1 | 5.8 | Fsh. | 3 | 1 | 1890 | Essex, Mass. | Provincetown, Mass. |
| 140514 | | Ga. s. | Lucy E. Smith. | 9 | 9 | 29.1 | 13.6 | 4.2 | Pas. | 1 | 1 | 1892 | Noank, Conn. | Providence, R. I. |
| 141097 | | Ga. s. | Lucy M. Ren. | 8 | 7 | 28.0 | 10.4 | 5.0 | Fsh. | 2 | 1 | 1890 | Dromon, Mo. | Michigan, Mo. |
| 211783 | | Ga. s. | Lucy R. Ruark. | 15 | 8 | 42.4 | 12.7 | 3.7 | Frt. | 1 | 20 | 1913 | Fishing Creek, Md. | Crisfield, Md. |
| 141650 | | Ga. s. | Luciah. | 11 | 0 | 41.0 | 11.0 | 4.0 | Pas. | 15 | 1 | 1899 | New York, N. Y. | Newark, N. J. |
| 211379 | | Ga. s. | Lucia. | 11 | 7 | 34.8 | 9.2 | 5.3 | Pas. | 1 | 15 | 1913 | Juneau, Alaska. | Juneau, Alaska. |
| 141662 | | Ga. s. | Lucilla. | 8 | 5 | 29.3 | 12.5 | 4.5 | Frt. | 2 | 1 | 1900 | Adrian, Me. | Eastport, Me. |
| 207483 | | Ga. s. | Lucilla. | 21 | 10 | 42.8 | 11.3 | 5.0 | Frt. | 3 | 12 | 1910 | Green Cove Pt. Fla. | Jacksonville, Fla. |
| 140854 | | Ga. s. | Lucilla Nickerson. | 26 | 23 | 48.4 | 18.0 | 4.0 | Frt. | 2 | 30 | 1884 | Port Jefferson, N. Y. | Vineyard Haven, Mass. |
| 140854 | | Ga. s. | Lucia Ockers. | 12 | 6 | 31.8 | 13.2 | 3.3 | Fsh. | 1 | 1 | 1885 | Patchogue, N. Y. | Patchogue, N. Y. |
| 203781 | | Ga. s. | Lucellino. | 12 | 7 | 40.0 | 12.5 | 3.3 | Frt. | 1 | 1 | 1900 | Crisfield, Md. | Newport News, Va. |
| 203908 | | Ga. s. | Lucia F. | 13 | 0 | 40.0 | 0.0 | 3.8 | Pas. | 1 | 1 | 1908 | Milton, Fla. | Jacksonville, Fla. |
| 211440 | | Ga. s. | Lucia E. | 14 | 0 | 37.7 | 11.4 | 3.6 | Pas. | 1 | 24 | 1908 | Milton, Fla. | Jacksonville, Fla. |
| 210138 | | Ga. s. | Lucia J. | 0 | 0 | 33.0 | 0.1 | 3.8 | Fsh. | 1 | 19 | 1918 | La Conner, Wash. | Seattle, Wash. |
| 140653 | | Ga. s. | Lucia Scott. | 7 | 7 | 30.5 | 10.0 | 2.2 | Oys. | 2 | 15 | 1883 | Georgis Island, Md. | Cape Charles, Va. |

1 Formerly U. S. Eng. st. s. Lucerno.

1 Formerly ga. s. Quinault.

1 Formerly ga. y. Montour.

† Oil engine.

MERCHANT MOTOR VESSELS OF THE UNITED STATES—Continued.

| Official No. | Signal letters. | Rfg. | Name of vessel. | Gross tonnage. | Net tonnage. | Length. | Breadth. | Depth. | Service. | Crew. | Indicated horsepower. | When built. | Where built. | Home port (where permanent document issues). |
|--------------|-----------------|--------|--------------------|----------------|--------------|---------|----------|--------|----------|-------|-----------------------|-------------|--------------------------|--|
| | | | | | | Feet. | Feet. | Feet. | | | | | | |
| 141308 | | Ga. s. | Lulu | 10 | 0 | 33.0 | 12.5 | 5.9 | Frt. | 2 | | 1897 | Rockland, Me. | Ellsworth, Me. |
| 210503 | | Ga. s. | Lulu | 6 | 0 | 39.2 | 11.2 | 3.2 | Frt. | 1 | 30 | 1902 | Fairmount, Md. | Crisfield, Md. |
| 209191 | | Ga. s. | Lulu H. | 11 | 10 | 31.5 | 9.0 | 3.3 | Tow. | 2 | 12 | 1910 | Traverse City, Mich. | Grand Haven, Mich. |
| 141737 | | Ga. s. | Lulu L. | 18 | 14 | 48.2 | 15.9 | 6.5 | Frt. | 2 | 22 | 1901 | Lubeo, Me. | Rockland, Me. |
| 141630 | | Ga. s. | Lula Marion | 8 | 8 | 30.0 | 11.2 | 5.4 | Frt. | 1 | | 1899 | Friendship, Me. | Castine, Me. |
| 140789 | | Ga. s. | Lula Rea | 9 | 8 | 55.0 | 14.1 | 2.9 | Frt. | 5 | 5 | 1835 | Cambridge, Md. | Annapolis, Md. |
| 216129 | | Ga. s. | Lumen | 13 | 10 | 36.9 | 12.2 | 5.5 | Fsh. | 2 | 25 | 1916 | Poulsbo, Wash. | Seattle, Wash. |
| 209940 | | Ga. s. | Lumm | 88 | 75 | 79.2 | 18.3 | 8.2 | Fsh. | 5 | 5 | 1912 | Seattle, Wash. | Do. |
| 215271 | | Ga. s. | Lumm H. | 57 | 38 | 59.7 | 16.3 | 8.2 | Frt. | 1 | 20 | 1917 | Tacoma, Wash. | Do. |
| 215290 | | Ga. s. | Lumm Bay | 40 | 31 | 57.1 | 15.2 | 0.8 | Fsh. | 1 | 20 | 1917 | Do. | Do. |
| 213486 | | Ga. s. | Lumm Boy | 25 | 21 | 45.0 | 13.0 | 5.1 | Fsh. | 5 | 22 | 1915 | Bellingham, Wash. | Do. |
| 209810 | | Ga. s. | Luna | 19 | 13 | 40.7 | 13.0 | 5.1 | Fsh. | 5 | 30 | 1912 | Tacoma, Wash. | Do. |
| 212483 | | Ga. y. | LUNDIN | 16 | 14 | 31.4 | 10.2 | 3.0 | Yct. | 5 | 37 | 1914 | Long Island City, N. Y. | New York, N. Y. |
| 203054 | | Ga. y. | Lunetta | 32 | 22 | 60.3 | 12.3 | 5.4 | Yct. | 3 | | 1900 | Baltimore, Md. | Washington, D. C. |
| 141481 | | Ga. s. | Lunetta | 10 | 13 | 42.2 | 15.2 | 6.0 | Frt. | 2 | | 1897 | Lubeo, Me. | Eastport, Me. |
| 201627 | | Ga. s. | Lunetta | 10 | 6 | 32.0 | 10.7 | 3.0 | Frt. | 1 | 30 | 1907 | Key West, Fla. | Key West, Fla. |
| 210221 | | Ga. s. | Lura May | 0 | 0 | 38.8 | 12.4 | 3.6 | Frt. | 1 | 13 | 1912 | Crittendon, Va. | Norfolk, Va. |
| 203817 | | Ga. s. | Lur Ray | 14 | 12 | 50.0 | 12.2 | 4.2 | Tow. | 3 | | 1906 | Marines, N. C. | Wilmington, N. C. |
| 210975 | | Ga. y. | Lurline | 31 | 25 | 65.1 | 12.2 | 6.1 | Yct. | 2 | 80 | 1913 | New York, N. Y. | Philadelphia, Pa. |
| 214320 | LGPQ | Ga. y. | Lurline | 35 | 24 | 63.8 | 12.8 | 0.7 | Yct. | 2 | 125 | 1905 | San Francisco, Cal. | San Francisco, Cal. |
| 207212 | | Ga. s. | Lurline | 11 | 8 | 45.5 | 15.8 | 2.7 | Pas. | 2 | 24 | 1910 | Miami, Fla. | Miami, Fla. |
| 207522 | | Ga. s. | Lurline | 7 | 0 | 41.0 | 10.2 | 3.0 | Pas. | 1 | 14 | 1903 | Carrotoman, Va. | Cape Charles, Va. |
| 214915 | | Ga. s. | Lurline | 15 | 7 | 40.0 | 0.0 | 4.0 | Frt. | 2 | 20 | 1911 | West De Pero, Wis. | Port Huron, Mich. |
| 209901 | | Ga. p. | Lustrite | 119 | 101 | 100.0 | 22.0 | 4.9 | Frt. | 4 | 60 | 1912 | South Jacksonville, Fla. | Pittsburgh, Pa. |
| 141197 | | Ga. s. | Luther Babson | 17 | 21 | 50.4 | 10.3 | 5.7 | Frt. | 0 | | 1891 | Bridgton, N. J. | Philadelphia, Pa. |
| 210692 | | Ga. s. | Luther G. | 34 | 14 | 42.6 | 13.3 | 3.0 | Frt. | 1 | 24 | 1912 | Marines, N. C. | Beaufort, N. C. |
| 209005 | LQDP | Ga. y. | Luyina | 51 | 35 | 75.8 | 13.8 | 4.3 | Yct. | 2 | 100 | 1911 | Bayonne, N. J. | Washington, D. C. |
| 141034 | | Ga. s. | Lydia | 7 | 7 | 29.7 | 11.0 | 4.4 | Frt. | 1 | 15 | 1889 | Atlantic City, N. J. | Providence, R. I. |
| 141639 | | Ga. s. | Lydia | 15 | 0 | 38.0 | 12.0 | 5.4 | Fsh. | 3 | | 1900 | Beverly, Mass. | Gloucester, Mass. |
| 200506 | | Ga. s. | Lydia | 10 | 7 | 33.0 | 10.3 | 3.2 | Frt. | 1 | | 1901 | Engle Harbor, Wash. | Juneau, Alaska. |
| 202412 | | Ga. s. | Lydia | 13 | 0 | 42.7 | 0.7 | 3.7 | Frt. | 1 | 20 | 1905 | Sulzer, Alaska. | Sulzer, Alaska. |
| 201130 | | Ga. y. | Lydia | 40 | 31 | 65.2 | 14.0 | 0.3 | Yct. | 2 | | 1907 | Long Island City, N. Y. | Seattle, Wash. |
| 205948 | | Ga. s. | Lydia | 6 | 5 | 28.8 | 0.4 | 3.1 | Fsh. | 1 | | 1909 | Howkan, Alaska. | Sulzer, Alaska. |
| 210949 | | Ga. s. | Lydia | 41 | 31 | 64.8 | 20.4 | 6.0 | Oys. | 3 | 60 | 1913 | New Haven, Conn. | Providence, R. I. |
| 214312 | | Ga. s. | Lydia | 13 | 6 | 37.0 | 11.8 | 5.1 | Frt. | 1 | 10 | 1910 | Friendship, Me. | Castine, Me. |
| 212780 | | Ga. s. | Lydia G. | 7 | 5 | 39.5 | 0.1 | 3.1 | Frt. | 1 | 12 | 1914 | Atlantic, N. C. | New Bern, N. C. |
| 140357 | | Ga. s. | Lydia Grant | 26 | 17 | 47.0 | 17.0 | 5.2 | Frt. | 1 | | 1879 | Kennobunk, Me. | Machias, Me. |
| 211604 | | Ga. s. | Lydia R. | 23 | 20 | 44.8 | 13.0 | 5.0 | Pas. | 3 | 37 | 1913 | Bound Brook, N. J. | New York, N. Y. |
| 212815 | | Ga. s. | Lydia T. | 8 | 8 | 31.2 | 11.4 | 5.4 | Fsh. | 1 | 15 | 1907 | Waldoboro, Me. | Newport, R. I. |
| 200510 | | Ga. s. | Lylo D. | 11 | 7 | 40.8 | 8.8 | 4.0 | Pas. | 1 | 32 | 1908 | Waco, Wis. | Marquette, Mich. |
| 140317 | | Ga. s. | Lynn Haven | 6 | 6 | 49.0 | 10.0 | 2.0 | Frt. | 2 | | 1876 | Crisfield, Md. | Wilmington, Del. |
| 214010 | | Ga. s. | Lynn Haven | 43 | 27 | 60.8 | 12.4 | 4.0 | Frt. | 12 | 60 | 1917 | Morehead City, N. C. | Beaufort, N. C. |
| 141677 | | Ga. s. | Lynnwood | 0 | 0 | 30.0 | 10.0 | 2.8 | Msc. | 5 | | 1900 | Crittendon, Md. | Baltimore, Md. |
| 205253 | | Ga. s. | Lynx | 7 | 5 | 35.1 | 10.8 | 3.5 | Frt. | 1 | | 1908 | Crittendon, N. J. | Key West, Fla. |
| 213822 | | Ga. s. | Lyra | 10 | 7 | 31.0 | 9.4 | 4.2 | Pas. | 1 | 40 | 1915 | Tampa, Fla. | Tampa, Fla. |
| M. | | | | | | | | | | | | | | |
| 03082 | | Ga. s. | M. Carmol | 15 | 10 | 41.5 | 13.5 | 4.8 | Msc. | 1 | | 1900 | New Haven, Conn. | Patchogue, N. Y. |
| 213402 | | Ga. s. | M. Carolyn | 8 | 0 | 27.7 | 0.2 | 4.1 | Pas. | 2 | 30 | 1915 | Brooklyn, N. Y. | New York, N. Y. |
| 01480 | | Ga. s. | M. Frances | 14 | 8 | 39.0 | 12.0 | 3.1 | Frt. | 2 | | 1892 | Stratts, N. C. | Charleston, B. C. |
| 213331 | | Ga. s. | M. Hupten | 29 | 20 | 61.0 | 15.0 | 3.4 | Frt. | 1 | 17 | 1914 | Whartonville, N. C. | New Bern, N. C. |
| 02590 | | Ga. s. | M. M. S. S. S. | 31 | 16 | 67.0 | 17.2 | 7.0 | Fsh. | 0 | | 1894 | Essex, Mass. | New York, N. Y. |
| 01722 | | Ga. s. | M. A. G. A. T. | 10 | 7 | 52.7 | 15.0 | 2.0 | Oys. | 5 | 25 | 1884 | Cambridge, Md. | Philadelphia, Pa. |
| 209283 | | Ga. s. | M. A. M. | 13 | 11 | 36.0 | 8.3 | 4.0 | Yct. | 1 | 25 | 1911 | Potosoy, Mich. | Grand Haven, Mich. |
| 202403 | | Ga. s. | M. A. Mason | 10 | 5 | 47.1 | 10.3 | 3.3 | Oys. | 1 | 12 | 1935 | Irvington, Va. | Rockville, Va. |
| 211534 | | Ga. s. | M. B. | 15 | 9 | 37.5 | 9.5 | 4.8 | Tow. | 1 | 50 | 1913 | Jacksonville, Fla. | Rockville, Fla. |
| 211005 | | Ga. s. | M. B. Davis | 18 | 18 | 53.0 | 15.0 | 3.4 | Frt. | 1 | 20 | 1913 | Davis, N. C. | Beaufort, N. C. |
| 208253 | | Ga. s. | M. B. Trotman | 28 | 23 | 57.0 | 17.0 | 4.5 | Frt. | 1 | 20 | 1910 | Portsmouth, Va. | Norfolk, Va. |
| 201075 | | Ga. s. | M. B. Wright | 16 | 11 | 62.4 | 12.2 | 3.7 | Oys. | 2 | 16 | 1905 | Sally Bottom, Va. | Baltimore, Md. |
| 01896 | | Ga. s. | M. Blanche Hayward | 10 | 5 | 68.0 | 14.0 | 4.3 | Msc. | 3 | | 1880 | Edwards, Md. | Newport News, Va. |
| 210590 | | Ga. s. | M. C. Adams | 7 | 0 | 35.4 | 7.8 | 3.0 | Frt. | 1 | 18 | 1912 | Morehead City, N. C. | Beaufort, N. C. |
| 213589 | | Ga. s. | M. C. Dixon | 13 | 0 | 38.2 | 10.8 | 5.0 | Pas. | 3 | 24 | 1915 | Atlantic, N. C. | Elizabeth City, N. C. |
| 02107 | | Ga. s. | M. C. Weber | 0 | 0 | 55.3 | 15.4 | 3.0 | Frt. | 3 | | 1890 | Baltimore, Md. | Baltimore, Md. |
| 208122 | | Ga. s. | M. E. C. | 0 | 0 | 32.2 | 10.5 | 3.5 | Fsh. | 0 | 12 | 1910 | Bellingham, Wash. | Juneau, Alaska. |
| 211538 | | Ga. p. | M. E. Smith | 7 | 7 | 44.5 | 10.0 | 1.8 | Frt. | 1 | 8 | 1910 | Birchwood, Tenn. | Chattanooga, Tenn. |
| 01711 | | Ga. s. | M. J. Covington | 0 | 0 | 50.4 | 13.0 | 2.8 | Frt. | 1 | | 1884 | Tishman Island, Md. | Norfolk, Va. |
| 02573 | | Ga. s. | M. J. Fitzsimmons | 39 | 30 | 68.0 | 21.3 | 4.8 | Frt. | 8 | | 1891 | Tottenville, N. Y. | New Haven, Conn. |
| 01728 | | Ga. s. | M. J. Leo | 28 | 27 | 55.5 | 18.0 | 4.0 | Frt. | 2 | 25 | 1884 | Norfolk, Va. | Richmond, Va. |
| 200703 | | Ga. s. | M. J. R. | 8 | 5 | 42.3 | 11.2 | 3.0 | Pas. | 2 | 29 | 1900 | Brooklyn, N. Y. | New York, N. Y. |
| 121275 | KVMII | Ga. s. | M. J. R. III | 41 | 28 | 60.0 | 17.4 | 8.5 | Frt. | 2 | 125 | 1903 | Fort Belknap, Md. | Do. |
| 212084 | | Ga. s. | M. K. Gertrudo | 8 | 7 | 40.3 | 0.3 | 2.1 | Msc. | 1 | 0 | 1914 | Atlantic, N. C. | Beaufort, N. C. |
| 211388 | | Ga. s. | M. M. Marks | 82 | 62 | 87.3 | 18.5 | 7.5 | Fsh. | 12 | 75 | 1913 | Pocomoke City, Md. | Do. |

1 Formerly 1/2 st. y. Alcorn.
2 st. y. Jonetta.

1 Formerly ga. y. Bettina III.

1 Formerly ga. y. Folstedquin.

MERCHANT MOTOR VESSELS OF THE UNITED STATES—Continued.

| Official No. | Signal letters. | Rtg. | Name of vessel. | Gross tonnage. | Net tonnage. | Length. | Breadth. | Depth. | Service. | Crew. | Indicated horsepower. | When built. | Where built. | Home port (where permanent document issues). |
|--------------|-----------------|--------|-------------------------|----------------|--------------|---------|----------|--------|----------|-------|-----------------------|-------------|-----------------------|--|
| 77470 | | Ga. s. | M. P. Howlett..... | 85 | 48 | 84.8 | 23.0 | 8.8 | Frt. | 19 | 1001 | 1901 | Essex, Mass. | Philadelphia, Pa. |
| 204820 | | Ga. s. | M. P. McDonagh..... | 50 | 43 | 73.8 | 20.0 | 6.2 | Oys. | 8 | 1007 | 1907 | Greenport, N. Y. | Greenport, N. Y. |
| 204389 | | Ga. s. | M. S. Mahon..... | 12 | 10 | 43.4 | 10.2 | 3.0 | Frt. | 1 | 1007 | 1907 | Oldtown, Tex. | Fort Lavaca, Tex. |
| 92255 | | Ga. s. | M. S. Moranó..... | 13 | 9 | 32.3 | 12.4 | 3.4 | Pas. | 2 | 1890 | 1890 | Braldentown, Fla. | Miami, Fla. |
| 92312 | | Ga. s. | M. S. Quay..... | 12 | 11 | 41.1 | 15.4 | 4.2 | Pas. | 1 | 1891 | 1891 | Atlantic City, N. J. | Philadelphia, Pa. |
| 202789 | | Ga. s. | M. S. Quay II..... | 19 | 18 | 40.3 | 16.3 | 4.8 | Pas. | 2 | 20 | 1006 | do. | do. |
| 93035 | | Ga. s. | M. T. Tucker..... | 11 | 7 | 48.0 | 14.0 | 3.8 | Oys. | 2 | 1000 | 1900 | Solomons, Md. | Norfolk, Va. |
| 91908 | | Ga. s. | M. V. I..... | 9 | 8 | 29.5 | 13.7 | 4.0 | Oys. | 1 | 10 | 1887 | Noank, Conn. | Bridgeport, Conn. |
| 92545 | | Ga. s. | M. V. Bennett..... | 10 | 9 | 51.5 | 13.3 | 3.5 | Frt. | 2 | 1893 | 1893 | Orlole, Md. | Annapolis, Md. |
| 91315 | | Ga. s. | Mabel..... | 40 | 37 | 54.0 | 18.7 | 6.8 | Frt. | 2 | 20 | 1891 | Millbridge, Mo. | Castine, Mo. |
| 92430 | | Ga. s. | Mabel..... | 7 | 6 | 20.4 | 10.2 | 5.4 | Fsh. | 2 | 6 | 1892 | Bremen, Mo. | Vinalhaven, Me. |
| 92750 | | Ga. s. | Mabel..... | 0 | 0 | 20.0 | 12.4 | 4.0 | Fsh. | 1 | 14 | 1895 | Bath, Mo. | Providence, R. I. |
| 201172 | | Ga. s. | Mabel..... | 15 | 10 | 54.0 | 11.6 | 4.0 | Frt. | 1 | 10 | 1904 | Hopkins, Va. | Newport News, Va. |
| 201612 | | Ga. s. | Mabel..... | 9 | 7 | 37.0 | 10.4 | 3.8 | Frt. | 2 | 2 | 1904 | Shakan, Alaska. | Wrangell, Alaska. |
| 201751 | | Ga. s. | Mabel..... | 9 | 6 | 45.0 | 9.0 | 3.0 | Frt. | 2 | 2 | 1905 | Pocomoke City, Md. | Philadelphia, Pa. |
| 201820 | | Ga. y. | Mabel..... | 19 | 12 | 60.5 | 11.2 | 3.8 | Yct. | 1 | 1000 | 1890 | Chicago, Ill. | Houston, Tex. |
| 200450 | | Ga. s. | Mabel..... | 10 | 7 | 37.2 | 9.6 | 4.4 | Pas. | 1 | 20 | 1901 | San Francisco, Cal. | San Francisco, Cal. |
| 200330 | | Ga. s. | Mabel..... | 11 | 0 | 35.2 | 12.0 | 4.2 | Fsh. | 1 | 10 | 1890 | New Bedford, Mass. | Vineyard Haven, Mass. |
| 210400 | | Ga. p. | Mabel..... | 11 | 7 | 29.8 | 7.0 | 2.2 | Pas. | 1 | 8 | 1912 | Pine Bluff, Ark. | St. Louis, Mo. |
| 212403 | | Ga. s. | Mabel..... | 0 | 0 | 24.4 | 8.2 | 3.2 | Fsh. | 2 | 10 | 1914 | Green Bay, Wis. | Milwaukee, Wis. |
| 215575 | | Ga. s. | Mabel..... | 6 | 5 | 28.1 | 10.8 | 3.6 | Frt. | 1 | 4 | 1917 | Bomors Point, N. J. | Philadelphia, Pa. |
| 92846 | | Ga. s. | Mabel A..... | 14 | 13 | 48.5 | 10.3 | 3.8 | Fsh. | 1 | 16 | 1898 | Patchogue, N. Y. | New York, N. Y. |
| 209932 | | Ga. s. | Mabel A..... | 32 | 22 | 45.0 | 13.9 | 6.0 | Fsh. | 0 | 42 | 1912 | Seattle, Wash. | Seattle, Wash. |
| 212381 | | Ga. s. | Mabel B..... | 8 | 7 | 30.9 | 10.0 | 3.2 | Fsh. | 2 | 15 | 1914 | Seabeck, Wash. | do. |
| 135497 | | Ga. s. | Mabel Jewell..... | 0 | 0 | 30.0 | 14.0 | 2.0 | Pas. | 1 | 10 | 1881 | Dollport, N. Y. | Patchogue, N. Y. |
| 200236 | | Ga. s. | Mabel M..... | 8 | 5 | 35.5 | 9.8 | 3.5 | Pas. | 1 | 10 | 1903 | Chester, Conn. | Hartford, Conn. |
| 92053 | | Ga. s. | Mabel Nelson..... | 9 | 9 | 42.0 | 15.4 | 3.1 | Oys. | 4 | 12 | 1889 | Bhollbanks, Ala. | Gulfport, Miss. |
| 213404 | | Ga. p. | Mabel Pendlo..... | 10 | 8 | 49.9 | 15.7 | 2.4 | Pas. | 1 | 12 | 1915 | New Harmony, Ind. | Evansville, Ind. |
| 210210 | | Ga. s. | Mabel V..... | 10 | 0 | 30.0 | 11.0 | 3.0 | Oys. | 2 | 12 | 1912 | Braford, Conn. | New York, N. Y. |
| 93105 | | Ga. s. | Mabel B. Bryson..... | 39 | 23 | 62.8 | 18.2 | 6.3 | Fsh. | 12 | 1901 | 1901 | South Bristol, Mo. | do. |
| 202730 | | Ga. s. | Mabel E. Horton..... | 8 | 0 | 40.2 | 10.2 | 2.2 | Pas. | 1 | 20 | 1905 | Manteo, N. C. | Philadelphia, Pa. |
| 92831 | | Ga. s. | Mabelle..... | 8 | 6 | 27.8 | 10.0 | 5.8 | Fsh. | 3 | 1909 | 1899 | Friendship, Mo. | Portland, Mo. |
| 203212 | | Ga. p. | Mabelle J. Leavitt..... | 17 | 17 | 55.1 | 15.0 | 6.8 | Fsh. | 3 | 21 | 1900 | Arrow Rock, Mo. | Kansas City, Mo. |
| 93027 | | Ga. s. | Mabelle J. Leavitt..... | 21 | 12 | 47.8 | 15.0 | 7.1 | Fsh. | 6 | 15 | 1900 | Bristol, Mo. | Boston, Mass. |
| 210113 | | Ga. s. | Ma-Boll J..... | 8 | 5 | 35.4 | 9.0 | 4.3 | Fsh. | 1 | 15 | 1918 | Seattle, Wash. | Seattle, Wash. |
| 93728 | | Ga. s. | Mable D..... | 0 | 0 | 20.0 | 11.8 | 3.8 | Frt. | 1 | 12 | 1890 | Oasterville, Mass. | Vineyard Haven, Mass. |
| 92852 | | Ga. s. | Mae..... | 0 | 0 | 33.0 | 12.3 | 0.2 | Frt. | 2 | 19 | 1892 | Eastport, Mo. | Eastport, Me. |
| 211686 | | Ga. p. | Mae J..... | 10 | 8 | 40.3 | 10.0 | 2.2 | Tow. | 1 | 25 | 1913 | Parkorsburg, W. Va. | Cincinnati, Ohio. |
| 215384 | | Ga. s. | McCoy Bros. No. 1..... | 41 | 34 | 63.8 | 18.4 | 4.8 | Frt. | 1 | 75 | 1917 | Holly Hill, Va. | St. Augustine, Fla. |
| 208809 | | Ga. s. | McInley..... | 11 | 14 | 44.2 | 11.7 | 4.0 | Pas. | 3 | 1004 | 1904 | Terminal Island, Cal. | Los Angeles, Cal. |
| 92392 | | Ga. s. | McLaron..... | 0 | 0 | 25.3 | 12.0 | 3.1 | Pas. | 1 | 12 | 1891 | Tacoma, Wash. | Ketchikan, Alaska. |
| 92966 | | Ga. s. | McLaron..... | 13 | 0 | 47.0 | 14.3 | 3.3 | Frt. | 2 | 20 | 1899 | Little River, Ala. | Mobile, Ala. |
| 214437 | | Ga. s. | McMullin..... | 0 | 8 | 42.0 | 7.0 | 3.7 | Pas. | 2 | 14 | 1910 | Sobro, Ky. | Louisville, Ky. |
| 213540 | | Ga. s. | Ma Charlo..... | 13 | 11 | 41.6 | 11.7 | 3.5 | Pas. | 1 | 40 | 1915 | St. Helena, Md. | Baltimore, Md. |
| 210329 | | Ga. s. | Mackeral..... | 8 | 6 | 41.9 | 10.4 | 3.4 | Fsh. | 2 | 18 | 1912 | Miami, Fla. | Miami, Fla. |
| 200523 | | Ga. s. | Mackeral..... | 12 | 8 | 43.0 | 10.8 | 5.1 | Fsh. | 1 | 1003 | 1903 | Tacoma, Wash. | Seattle, Wash. |
| 92997 | | Ga. s. | Mackinaw..... | 7 | 0 | 33.0 | 12.0 | 5.8 | Frt. | 1 | 1890 | 1890 | Lubeck, Mo. | Eastport, Mo. |
| 201707 | | Ga. s. | Maeshula..... | 24 | 10 | 52.5 | 12.0 | 4.7 | Pas. | 2 | 1905 | 1905 | New York, N. Y. | Miami, Fla. |
| 91045 | | Ga. s. | Macy..... | 10 | 10 | 49.0 | 17.0 | 3.3 | Mso. | 1 | 1878 | 1878 | Babylon, N. Y. | Patchogue, N. Y. |
| 213461 | | Ga. s. | Madolin..... | 10 | 11 | 40.0 | 11.5 | 4.0 | Frt. | 2 | 35 | 1915 | Los Angeles, Cal. | San Diego, Cal. |
| 91997 | | Ga. s. | Madoline Brandt..... | 0 | 5 | 29.2 | 12.0 | 3.0 | Fsh. | 1 | 1887 | 1887 | Patchogue, N. Y. | Patchogue, N. Y. |
| 93014 | | Ga. s. | Madolno..... | 10 | 8 | 39.0 | 14.0 | 3.8 | Mso. | 1 | 1900 | 1900 | Bay Shore, N. Y. | do. |
| 91143 | | Ga. s. | Madolno Sammis..... | 0 | 5 | 31.0 | 12.4 | 2.8 | Frt. | 1 | 1878 | 1878 | Patchogue, N. Y. | do. |
| 92938 | | Ga. s. | Madolno..... | 14 | 9 | 45.7 | 14.0 | 4.0 | Pas. | 1 | 1899 | 1899 | South Boston, Mass. | Portland, Me. |
| 207300 | | Ga. s. | Madolno..... | 31 | 14 | 58.0 | 17.3 | 4.8 | Fsh. | 13 | 37 | 1910 | Merchalet City, N. C. | Beaufort, N. C. |
| 208017 | | Ga. s. | Madolno..... | 10 | 7 | 35.1 | 11.9 | 3.5 | Frt. | 1 | 1000 | 1900 | Farmington, Fla. | Brunswick, Ga. |
| 210478 | | Ga. s. | Madolno..... | 13 | 0 | 47.1 | 11.1 | 4.3 | Frt. | 2 | 20 | 1918 | Ellsworth, Me. | Ellsworth, Me. |
| 209903 | | Ga. s. | Madolno J..... | 31 | 21 | 45.6 | 13.5 | 7.0 | Frt. | 5 | 40 | 1912 | Seattle, Wash. | Seattle, Wash. |
| 202141 | | Ga. s. | Madolno S..... | 8 | 7 | 34.8 | 11.0 | 3.1 | Mso. | 2 | 1005 | 1905 | Brooklyn, N. Y. | New York, N. Y. |
| 92365 | | Ga. s. | Madgo..... | 0 | 5 | 28.0 | 12.4 | 3.2 | Frt. | 1 | 1835 | 1835 | Islip, N. Y. | Patchogue, N. Y. |
| 201023 | | Ga. s. | Madgo..... | 7 | 0 | 37.7 | 13.2 | 3.2 | Fsh. | 1 | 1004 | 1904 | Patchogue, N. Y. | do. |
| 212021 | | Ga. s. | Madison..... | 11 | 8 | 41.7 | 10.4 | 2.0 | Frt. | 1 | 12 | 1914 | Wit, N. O. | Bayport, N. O. |
| 214909 | LGVK | Ga. s. | Madrugada..... | 1,013 | 1,288 | 229.4 | 44.0 | 18.8 | Frt. | 20 | 480 | 1917 | Astoria, Oreg. | New York, N. Y. |
| 200204 | | Ga. s. | Mae..... | 10 | 8 | 36.3 | 10.0 | 3.0 | Mso. | 1 | 1003 | 1903 | Atlantic City, N. J. | Barkers Point, N. J. |
| 200746 | | Ga. s. | Mae..... | 12 | 10 | 42.0 | 10.3 | 3.6 | Pas. | 1 | 30 | 1009 | Marshfield, Oreg. | Marshfield, Oreg. |
| 200551 | | Ga. s. | Mae B..... | 10 | 0 | 29.7 | 11.0 | 3.2 | Pas. | 2 | 16 | 1912 | Green Cove Sp. , Fla. | Jacksonville, Fla. |
| 207090 | | Ga. p. | MAEANNA..... | 12 | 8 | 40.5 | 8.0 | 2.5 | Pas. | 2 | 15 | 1910 | St. Louis, Mo. | St. Louis, Mo. |
| 215330 | | Ga. p. | Maecanna..... | 12 | 7 | 40.8 | 11.0 | 2.6 | Tow. | 1 | 40 | 1917 | do. | do. |
| 200670 | | Ga. p. | Mae Bollo..... | 7 | 7 | 50.0 | 10.0 | 2.0 | Frt. | 2 | 15 | 1909 | Cloverport, Ky. | Louisville, Ky. |
| 201003 | | Ga. s. | Magazine..... | 15 | 10 | 43.3 | 11.3 | 3.1 | Pas. | 1 | 60 | 1907 | Vallojo, Cal. | San Francisco, Cal. |
| 212731 | | Ga. s. | Magaleno..... | 41 | 27 | 50.4 | 14.5 | 6.0 | Frt. | 3 | 1014 | 1914 | Tacoma, Wash. | Seattle, Wash. |
| 17837 | | Ga. s. | Maggio..... | 12 | 12 | 41.0 | 15.2 | 3.8 | Frt. | 2 | 1866 | 1866 | Rayville, N. Y. | Norfolk, Va. |
| 210014 | | Ga. s. | Maggio..... | 11 | 0 | 35.6 | 10.8 | 2.8 | Pas. | 1 | 12 | 1890 | Baltimore, N. Y. | Patchogue, N. Y. |
| 214110 | | Ga. p. | Maggio D. No. 2..... | 15 | 15 | 50.0 | 10.8 | 2.0 | Pas. | 1 | 20 | 1910 | Attleboro, Ohio. | Cincinnati, Ohio. |

† Formerly soh. Jennie and Agnes.

‡ Formerly shp. Elmoro II.

§ Formerly ga. v. Ballo Growler.

† Oil engine.

MERCHANT MOTOR VESSELS OF THE UNITED STATES—Continued.

| Official No. | Signal letters. | Rtg. | Name of vessel. | Gross tonnage. | Net tonnage. | Length. | Breadth. | Depth. | Service. | Crew. | Indicated horsepower. | When built. | Where built. | Home port (where permanent document issues). |
|--------------|-----------------|--------|-----------------------|----------------|--------------|--------------|--------------|--------------|----------|-------|-----------------------|-------------|----------------------------|--|
| | | | | | | <i>Feet.</i> | <i>Feet.</i> | <i>Feet.</i> | | | | | | |
| 02035 | | Ga. s. | Maggio O..... | 32 | 27 | 35.0 | 18.0 | 4.0 | Frt. | 3 | 20 | 1895 | Drawbridge, Md..... | Baltimore, Md. |
| 02769 | | Ga. s. | Maggio C..... | 7 | 7 | 30.0 | 12.0 | 4.4 | Frt. | 1 | 7 | 1897 | Essex, Mass..... | Hartford, Conn. |
| 01827 | | Ga. s. | Maggio D..... | 24 | 10 | 33.3 | 10.5 | 4.4 | Oys. | 4 | 18 | 1886 | Mauricetown, N. J..... | Wilmington, Del. |
| 92140 | | Ga. s. | Maggio E..... | 6 | 6 | 31.4 | 12.2 | 2.6 | Fsh. | 2 | 20 | 1889 | Indianola, Tex..... | Port Lavaca, Tex. |
| 210395 | | Ga. p. | Maggio F..... | 10 | 10 | 47.1 | 11.0 | 2.5 | Fsh. | 1 | 18 | 1912 | Glimmler, Ohio..... | Louisville, Ky. |
| 212752 | | Ga. s. | Maggio G..... | 8 | 0 | 48.1 | 11.0 | 3.5 | Fsh. | 1 | 18 | 1914 | Rumbly, Md..... | Crisfield, Md. |
| 210390 | | Ga. s. | Maggio H..... | 11 | 7 | 28.0 | 12.1 | 4.0 | Frt. | 1 | 18 | 1900 | South River, N. J..... | Norfolk, Va. |
| 02074 | | Ga. s. | Maggio I..... | 10 | 8 | 32.7 | 14.5 | 3.2 | Frt. | 2 | 10 | 1884 | Block Island, S. C..... | Charleston, S. C. |
| 91718 | | Ga. s. | Maggio J..... | 8 | 8 | 27.6 | 0.0 | 3.1 | Fsh. | 2 | 8 | 1906 | Marinette, Wis..... | Milwaukee, Wis. |
| 215093 | | Ga. s. | Maggio K..... | 24 | 11 | 50.0 | 18.1 | 5.2 | Oys. | 6 | 20 | 1893 | Bridgeton, N. J..... | Philadelphia, Pa. |
| 02522 | | Ga. s. | Maggio L..... | 0 | 8 | 44.0 | 13.0 | 3.0 | Frt. | 4 | 15 | 1899 | East Fowl River, Ala..... | Mobile, Ala. |
| 02926 | | Ga. s. | Maggio M..... | 16 | 0 | 51.0 | 10.3 | 3.0 | Msc. | 1 | 1 | 1899 | Hatteras, N. C..... | Beaufort, N. C. |
| 03124 | | Ga. s. | Maggio N..... | 9 | 8 | 43.6 | 13.4 | 2.4 | Frt. | 1 | 20 | 1901 | Morhead, N. C..... | Georgetown, S. C. |
| 90515 | | Ga. s. | Maggio O..... | 48 | 46 | 63.8 | 23.2 | 3.2 | Tow. | 2 | 2 | 1873 | Tottenville, N. Y..... | New York, N. Y. |
| 211023 | | Ga. s. | Maggio P..... | 31 | 21 | 59.6 | 18.8 | 4.5 | Frt. | 1 | 72 | 1914 | Miami, Fla..... | Miami, Fla. |
| 03245 | | Ga. s. | Maggio Q..... | 71 | 48 | 73.4 | 17.4 | 8.2 | Lgt. | 4 | 4 | 1901 | Brooklyn, N. Y..... | New York, N. Y. |
| 202974 | | Ga. s. | Maggio R..... | 57 | 52 | 78.4 | 10.4 | 6.2 | Oys. | 0 | 100 | 1906 | Greenport, N. Y..... | Greenport, N. Y. |
| 214225 | LGFC | Ga. y. | Maggio S..... | 41 | 40 | 59.3 | 15.0 | 7.0 | Yct. | 3 | 80 | 1910 | Bristol, R. I..... | New York, N. Y. |
| 213250 | | Ga. s. | Maggio T..... | 7 | 5 | 28.3 | 10.1 | 3.2 | Fsh. | 1 | 12 | 1913 | Tacoma, Wash..... | Juneau, Alaska. |
| 02102 | | Ga. s. | Magnot..... | 12 | 12 | 33.9 | 13.5 | 5.0 | Frt. | 1 | 1 | 1882 | Boston, Mass..... | Providence, R. I. |
| 02411 | | Ga. s. | Magnot..... | 6 | 0 | 24.2 | 11.0 | 3.0 | Fsh. | 1 | 1 | 1892 | New London, Conn..... | New London, Conn. |
| 93303 | | Ga. s. | Magnot..... | 69 | 47 | 82.3 | 18.2 | 8.1 | Frt. | 4 | 4 | 1903 | Brooklyn, N. Y..... | New York, N. Y. |
| 208418 | | Ga. s. | Magnot..... | 9 | 0 | 30.4 | 11.3 | 4.7 | Fsh. | 2 | 10 | 1911 | Noank, Conn..... | Newport, R. I. |
| 213034 | | Ga. s. | Magnot..... | 14 | 12 | 37.2 | 11.3 | 5.2 | Fsh. | 1 | 21 | 1914 | Nyack, N. Y..... | Miami, Fla. |
| 215215 | | Ga. s. | Magnot..... | 41 | 31 | 58.2 | 15.2 | 7.0 | Fsh. | 7 | 50 | 1917 | Tacoma, Wash..... | Tacoma, Wash. |
| 215118 | | Ga. s. | Magnot..... | 9 | 0 | 30.2 | 0.8 | 4.8 | Fsh. | 2 | 10 | 1917 | do..... | do. |
| 01571 | | Ga. s. | Magnot..... | 56 | 47 | 60.3 | 22.0 | 6.0 | Frt. | 3 | 20 | 1883 | Cambridge, Md..... | Baltimore, Md. |
| 01592 | KCHJ | Ga. s. | Magnot..... | 88 | 70 | 92.4 | 17.0 | 8.3 | Frt. | 12 | 12 | 1883 | Bristol, R. I..... | New York, N. Y. |
| 02098 | | Ga. y. | Magnolia..... | 21 | 14 | 40.3 | 15.0 | 0.1 | Yct. | 3 | 30 | 1889 | Gloucester, Mass..... | Boston, Mass. |
| 93109 | | Ga. s. | Magnolia..... | 16 | 0 | 45.6 | 14.8 | 6.0 | Fsh. | 3 | 3 | 1901 | do..... | Newport, R. I. |
| 93125 | | Ga. s. | Magnolia..... | 6 | 6 | 31.0 | 10.4 | 4.0 | Fsh. | 2 | 2 | 1901 | Cushing, Me..... | Castine, Me. |
| 93361 | | Ga. s. | Magnolia..... | 29 | 10 | 57.1 | 18.3 | 4.2 | Fsh. | 3 | 3 | 1902 | do..... | Mobile, Ala. |
| 201732 | | Ga. p. | Magnolia..... | 16 | 10 | 59.0 | 15.3 | 3.3 | Frt. | 3 | 3 | 1905 | New Orleans, La..... | New Orleans, La. |
| 206411 | | Ga. s. | Magnolia..... | 11 | 9 | 49.0 | 10.5 | 3.8 | Fsh. | 2 | 18 | 1904 | Chicago, Ill..... | Chicago, Ill. |
| 208254 | | Ga. s. | Magnolia..... | 10 | 8 | 42.6 | 10.4 | 4.0 | Frt. | 2 | 20 | 1910 | Georgetown, S. C..... | Georgetown, S. C. |
| 210110 | | Ga. s. | Magnolia..... | 37 | 25 | 53.7 | 14.2 | 7.7 | Fsh. | 0 | 55 | 1912 | Seattle, Wash..... | Seattle, Wash. |
| 211131 | | Ga. s. | Magnolia..... | 8 | 0 | 41.2 | 10.4 | 4.4 | Frt. | 1 | 15 | 1912 | Pepper, Va..... | Crisfield, Md. |
| 212104 | | Ga. s. | Magnolia..... | 40 | 33 | 59.3 | 16.8 | 5.3 | Fsh. | 3 | 80 | 1914 | Portland, Me..... | Eureka, Cal. |
| 215110 | | Ga. s. | Magnolia..... | 12 | 8 | 44.0 | 13.2 | 3.2 | Fsh. | 1 | 17 | 1917 | Houston, Tex..... | Houston, Tex. |
| 02502 | KLQG | Ga. s. | Magnolia..... | 101 | 70 | 92.4 | 21.8 | 0.4 | Cod. | 18 | 48 | 1893 | Essex, Mass..... | Gloucester, Mass. |
| 02481 | | Ga. s. | Magnolia..... | 10 | 6 | 49.0 | 10.3 | 3.3 | Fsh. | 2 | 7 | 1892 | Northam, N. Y..... | Newport News, Va. |
| 207590 | | Ga. y. | Mahapa H..... | 57 | 38 | 70.0 | 14.0 | 7.2 | Yct. | 3 | 120 | 1910 | Port Clinton, Ohio..... | Marquette, Mich. |
| 204240 | | Ga. s. | Maid..... | 21 | 10 | 44.2 | 12.0 | 5.0 | Fsh. | 2 | 2 | 1900 | Tops River, N. Y..... | St. Augustine, Fla. |
| 17789 | | Ga. s. | Maid of the Mist..... | 72 | 50 | 84.3 | 24.0 | 6.0 | Fsh. | 4 | 100 | 1896 | Dorchester County, Md..... | Wilmington, N. C. |
| 02081 | | Ga. s. | Maid of the Mist..... | 8 | 5 | 28.3 | 12.3 | 3.0 | Msc. | 0 | 0 | 1880 | Patuxent, N. Y..... | Greenport, N. Y. |
| 215624 | | Ga. s. | Maid O' Mist..... | 7 | 7 | 30.0 | 0.4 | 3.3 | Fsh. | 2 | 15 | 1910 | St. James, Mich..... | Grand Haven, Mich. |
| 207670 | | Ga. s. | Maldstone..... | 17 | 15 | 41.6 | 13.0 | 5.0 | Fsh. | 2 | 40 | 1910 | Patuxent, N. Y..... | Greenport, N. Y. |
| 215313 | | Ga. y. | Malko..... | 18 | 13 | 42.4 | 12.0 | 5.5 | Yct. | 1 | 35 | 1917 | do..... | Chicago, Ill. |
| 16230 | | Ga. s. | Malno..... | 21 | 14 | 40.4 | 13.7 | 0.6 | Frt. | 4 | 20 | 1845 | Essex, Mass..... | Maehias, Mo. |
| 213130 | | Ga. s. | Malno..... | 29 | 10 | 45.4 | 14.0 | 0.3 | Fsh. | 6 | 30 | 1915 | Essex, Mass..... | Seattle, Wash. |
| 212501 | | Ga. s. | Malno..... | 10 | 8 | 41.6 | 11.8 | 3.8 | Fsh. | 2 | 20 | 1914 | San Diego, Cal..... | San Diego, Cal. |
| 209315 | | Ga. s. | Malostio..... | 11 | 7 | 50.0 | 8.4 | 3.1 | Fsh. | 2 | 40 | 1911 | Park City, Ala..... | Mobile, Ala. |
| 207065 | | Ga. s. | Major..... | 11 | 10 | 31.3 | 10.4 | 1.4 | Fsh. | 1 | 25 | 1909 | Lafayette, Mich..... | Grand Haven, Mich. |
| 01808 | | Ga. s. | Major Todd..... | 10 | 9 | 50.3 | 13.7 | 2.0 | Frt. | 0 | 10 | 1885 | Sumner County, Md..... | Annapolis, Md. |
| 01834 | | Ga. s. | Major Ulrich..... | 12 | 8 | 35.0 | 13.0 | 5.0 | Tow. | 1 | 45 | 1880 | Bridgeton, N. J..... | Philadelphia, Pa. |
| 201099 | | Ga. s. | Major Wilcox..... | 15 | 13 | 40.0 | 12.5 | 4.4 | Fsh. | 1 | 30 | 1901 | Sumner, Ohio..... | Chicago, Ill. |
| 02995 | | Ga. s. | Majoreh..... | 15 | 8 | 47.1 | 15.5 | 4.2 | Oys. | 6 | 0 | 1890 | New Orleans, La..... | New Orleans, La. |
| 212788 | | Ga. s. | Makana..... | 41 | 10 | 61.7 | 17.0 | 6.2 | Msc. | 2 | 216 | 1914 | Honolulu, Hawaii..... | Honolulu, Hawaii. |
| 209660 | | Ga. s. | Makonn..... | 34 | 21 | 53.3 | 13.1 | 4.0 | Frt. | 2 | 49 | 1912 | do..... | do. |
| 211428 | | Ga. y. | Makapuna..... | 22 | 15 | 51.0 | 13.0 | 4.0 | Yct. | 1 | 18 | 1913 | Pir, Wash..... | Seattle, Wash. |
| 206823 | | Ga. s. | Maketa..... | 21 | 10 | 53.4 | 10.7 | 3.8 | Frt. | 2 | 30 | 1912 | North Beach, Md..... | Annapolis, Md. |
| 202487 | | Ga. s. | Makow..... | 13 | 0 | 45.6 | 10.0 | 4.0 | Fsh. | 2 | 2 | 1905 | Detroit, Mich..... | Cincinnati, Ohio. |
| 03370 | | Ga. s. | Makow's Ex..... | 18 | 8 | 40.0 | 14.6 | 6.8 | Fsh. | 5 | 0 | 1902 | Gloucester, Mass..... | Gloucester, Mass. |
| 03351 | | Ga. s. | Makow..... | 10 | 15 | 38.3 | 15.4 | 2.7 | Fsh. | 2 | 10 | 1902 | Patuxent, N. Y..... | Miami, Fla. |
| 03037 | | Ga. s. | Makow..... | 20 | 9 | 60.8 | 15.2 | 6.8 | Fsh. | 3 | 3 | 1898 | do..... | Seattle, Wash. |
| 206247 | KSQH | Ga. y. | Makow..... | 53 | 32 | 70.6 | 12.0 | 7.2 | Yct. | 3 | 0 | 1903 | Boston, Mass..... | Seattle, Wash. |
| 205185 | | Ga. s. | Makow..... | 8 | 8 | 33.8 | 8.7 | 2.2 | Msc. | 2 | 8 | 1908 | Hockberry, Va..... | Jacksonville, Fla. |
| 202940 | | Ga. s. | Mama..... | 9 | 8 | 35.0 | 12.8 | 4.1 | Fsh. | 0 | 2 | 1900 | Welford, Mass..... | Provincetown, Mass. |
| 02154 | | Ga. s. | Mama B..... | 5 | 5 | 27.5 | 12.7 | 3.4 | Msc. | 0 | 50 | 1850 | Patuxent, N. Y..... | Greenport, N. Y. |
| 01892 | | Ga. s. | Mama Ellen..... | 10 | 0 | 37.0 | 14.0 | 3.4 | Frt. | 2 | 1 | 1880 | Essex, Mass..... | Norfolk, Va. |
| 204938 | | Ga. s. | Mama J..... | 7 | 6 | 36.0 | 12.4 | 2.5 | Oys. | 1 | 1 | 1907 | Maryland, Va..... | Morgan City, La. |
| 03337 | | Ga. s. | Mama Lee..... | 7 | 6 | 36.0 | 12.2 | 3.4 | Frt. | 1 | 1 | 1902 | do..... | Cape Charles, Va. |
| 202187 | | Ga. s. | Mama Lewis..... | 8 | 7 | 37.8 | 11.5 | 5.3 | Frt. | 9 | 0 | 1905 | do..... | New Bern, N. C. |

† Formerly sch. Mary T.

‡ Formerly Hawaiian sch. Malolo.

§ Formerly ga. y. Tuna.

† Oil engine.

MERCHANT MOTOR VESSELS OF THE UNITED STATES—Continued.

| Official No. | Signal letters. | Rig. | Name of vessel. | Gross tonnage. | Net tonnage. | Length. | Breadth. | Depth. | Service. | Crew. | Indicated horsepower. | When built. | Where built. | Home port (where permanent document issues). |
|--------------|-----------------|--------|-------------------|----------------|--------------|---------|----------|--------|----------|-------|-----------------------|-------------|-----------------------|--|
| 02070 | | Ga. s. | Mamie Louisa | 11 | 8 | 37.0 | 14.9 | 3.7 | Frt. | 1 | 1899 | 1899 | Hampton, Va. | Norfolk, Va. |
| 209155 | | Ga. s. | Mamie M. | 15 | 13 | 35.0 | 9.2 | 4.0 | Fsh. | 1 | 21 | 1900 | Muskegon, Mich. | Grand Haven, Mich. |
| 214201 | LGDN | Ga. y. | Mammy | 49 | 33 | 52.0 | 18.8 | 7.3 | Yct. | 1 | 10 | 1916 | Washington, N. C. | Richmond, Va. |
| 209072 | | Ga. s. | Maiana | 13 | 9 | 33.0 | 9.6 | 4.5 | Pas. | 1 | 10 | 1912 | Los Angeles, Cal. | Los Angeles, Cal. |
| 212155 | | Ga. y. | Mangosteen | 20 | 11 | 61.5 | 8.9 | 4.9 | Yct. | 2 | 400 | 1914 | Boston, Mass. | Boston, Mass. |
| 03149 | | Ga. s. | Mangrove | 8 | 6 | 42.0 | 14.0 | 3.0 | Frt. | 1 | 1 | 1902 | Wit, N. C. | Miami, Fla. |
| 01176 | | Ga. s. | Manhasset | 107 | 175 | 101.4 | 19.5 | 7.7 | Frt. | 4 | 1 | 1879 | Mystic Bridge, Conn. | New York, N. Y. |
| 206902 | | Ga. s. | Manhattan | 26 | 23 | 46.0 | 12.4 | 5.0 | Pas. | 2 | 37 | 1909 | Brooklyn, N. Y. | Do. |
| 213341 | | Ga. s. | Manhattan | 38 | 20 | 62.6 | 18.3 | 2.4 | Pas. | 2 | 75 | 1915 | Merchand, N. C. | Do. |
| 02547 | | Ga. s. | Manlio T. Venable | 10 | 9 | 53.0 | 14.1 | 3.0 | Frt. | 4 | 9 | 1893 | Farmers, Md. | Annapolis, Md. |
| 205157 | | Ga. s. | Manila | 14 | 0 | 47.8 | 11.4 | 4.0 | Tow. | 1 | 60 | 1904 | San Francisco, Cal. | San Francisco, Cal. |
| 211412 | | Ga. s. | Manila | 14 | 0 | 40.0 | 11.5 | 4.8 | Pas. | 1 | 60 | 1913 | Seattle, Wash. | Seattle, Wash. |
| 209100 | | Ga. s. | Manitou | 8 | 8 | 26.5 | 6.3 | 3.2 | Pas. | 2 | 14 | 1901 | London, Md. | Grand Haven, Mich. |
| 213193 | | Ga. s. | Manitowoc | 17 | 11 | 42.3 | 10.1 | 4.0 | Fer. | 1 | 30 | 1912 | Manitowoc, Wis. | Duluth, Minn. |
| 202621 | | Ga. s. | Manly | 10 | 10 | 45.0 | 13.2 | 2.4 | Frt. | 1 | 1 | 1905 | Emory, N. C. | Beaufort, N. C. |
| 02251 | | Ga. s. | Manteo | 7 | 6 | 13.3 | 10.8 | 3.8 | Frt. | 1 | 1 | 1890 | do. | New Bern, N. C. |
| 209133 | | Ga. s. | Manua | 97 | 73 | 71.1 | 22.6 | 8.2 | Frt. | 4 | 50 | 1911 | San Francisco, Cal. | San Francisco, Cal. |
| 213511 | | Ga. s. | Manukihwal | 14 | 11 | 43.6 | 11.0 | 5.9 | Frt. | 2 | 30 | 1915 | do. | Honolulu, Hawaii. |
| 107510 | | Ga. s. | Manzanita | 14 | 12 | 51.4 | 11.3 | 4.0 | Frt. | 2 | 1 | 1900 | Greensport, N. Y. | Cape Charles, Va. |
| 203814 | | Ga. s. | Mao II | 30 | 18 | 60.4 | 12.9 | 0.0 | Frt. | 3 | 70 | 1906 | New Haven, Conn. | Boston, Mass. |
| 209300 | | Ga. s. | Maple | 33 | 24 | 61.0 | 17.0 | 5.4 | Frt. | 1 | 20 | 1911 | Randolph, Ore. | Marshfield, Ore. |
| 213400 | | Ga. s. | Maple Blde. | 7 | 0 | 33.7 | 9.0 | 3.3 | Pas. | 2 | 45 | 1913 | Wilmington, D. C. | Wilmington Del. |
| 209351 | | Ga. y. | Mapura | 17 | 12 | 46.0 | 11.5 | 5.0 | Yct. | 1 | 30 | 1912 | Los Angeles, Cal. | Los Angeles, Cal. |
| 209474 | | Ga. s. | Maple | 25 | 17 | 48.5 | 10.4 | 2.4 | Pas. | 2 | 30 | 1911 | Seattle, Wash. | Seattle, Wash. |
| 213314 | | Ga. s. | Maple | 37 | 29 | 67.1 | 15.5 | 0.7 | Fsh. | 2 | 60 | 1918 | Takoma, Wash. | Takoma, Wash. |
| 213487 | LFMN | Ga. y. | Maple | 60 | 47 | 81.0 | 15.4 | 0.0 | Yct. | 4 | 100 | 1915 | Port Jervis, N. Y. | New York, N. Y. |
| 205037 | | Ga. s. | Maplehead | 8 | 7 | 40.9 | 11.4 | 4.4 | Frt. | 2 | 1 | 1903 | Erie, Pa. | Sandusky, Ohio. |
| 02048 | | Ga. s. | Maple | 6 | 0 | 27.3 | 12.5 | 3.1 | Pas. | 1 | 1 | 1895 | Atlantic City, N. J. | Tuckerton, N. J. |
| 209972 | | Ga. s. | Maple | 28 | 14 | 65.3 | 13.4 | 0.4 | Oys. | 8 | 21 | 1912 | Portland, Me. | Gloucester, Mass. |
| 02467 | | Ga. s. | Maple | 18 | 12 | 60.8 | 15.0 | 4.4 | Oys. | 2 | 1 | 1892 | Sanford, Conn. | Norfolk, Va. |
| 213709 | | Ga. s. | Maple | 6 | 5 | 39.2 | 7.1 | 4.3 | Pas. | 1 | 29 | 1906 | Whitecourt, Wis. | Milwaukee, Wis. |
| 214400 | | Ga. s. | Maple | 6 | 5 | 27.9 | 13.5 | 4.7 | Frt. | 1 | 7 | 1905 | St. Paul, Minn. | Norfolk, Va. |
| 03032 | | Ga. s. | Margaret | 115 | 72 | 90.2 | 21.0 | 0.8 | Frt. | 7 | 75 | 1907 | Boston, Mass. | Gloucester, Mass. |
| 120051 | KMRH | Ga. y. | Margaret | 27 | 25 | 53.0 | 15.5 | 0.3 | Yct. | 3 | 1 | 1891 | Boston, Mass. | Gulfport, Miss. |
| 504100 | | Ga. s. | Margaret | 22 | 13 | 65.0 | 11.9 | 2.5 | Pas. | 3 | 1 | 1907 | Jacksonville, Fla. | Jacksonville, Fla. |
| 205149 | | Ga. s. | Margaret | 6 | 0 | 33.0 | 12.0 | 2.8 | Frt. | 7 | 1 | 1908 | Galveston, Tex. | Galveston, Tex. |
| 207115 | | Ga. s. | Margaret | 10 | 0 | 45.0 | 11.3 | 3.0 | Frt. | 1 | 21 | 1909 | Cricket, Md. | Newport News, Va. |
| 208160 | | Ga. s. | Margaret | 10 | 11 | 41.0 | 10.2 | 3.7 | Msc. | 4 | 40 | 1902 | Morris Heights, N. Y. | Jacksonville, Fla. |
| 208163 | | Ga. s. | Margaret | 36 | 18 | 60.2 | 14.4 | 8.0 | Fsh. | 3 | 60 | 1911 | Seattle, Wash. | Seattle, Wash. |
| 208810 | | Ga. s. | Margaret | 8 | 7 | 20.2 | 8.5 | 3.5 | Fsh. | 2 | 9 | 1908 | Manitowoc, Wis. | Grand Haven, Mich. |
| 209421 | | Ga. s. | Margaret | 27 | 15 | 69.3 | 10.5 | 3.0 | Fsh. | 1 | 110 | 1911 | Norfolk, Va. | Norfolk, Va. |
| 209410 | | Ga. s. | Margaret | 9 | 0 | 55.0 | 13.3 | 3.0 | Oys. | 2 | 20 | 1912 | White River, Va. | Reedville, Va. |
| 211257 | | Ga. p. | Margaret | 10 | 8 | 57.3 | 12.1 | 2.0 | Tow. | 1 | 25 | 1913 | Chattanooga, Tenn. | Chattanooga, Tenn. |
| 211698 | | Ga. s. | Margaret | 15 | 14 | 41.0 | 11.2 | 0.4 | Frt. | 1 | 10 | 1913 | Bridgport, Conn. | Bridgport, Conn. |
| 213018 | | Ga. s. | Margaret | 20 | 16 | 41.4 | 12.5 | 5.5 | Fsh. | 1 | 32 | 1915 | Seattle, Wash. | Seattle, Wash. |
| 213027 | | Ga. s. | Margaret | 37 | 25 | 57.4 | 15.0 | 4.0 | Pas. | 6 | 60 | 1915 | Washington, D. C. | Gulfport, Miss. |
| 213123 | | Ga. s. | Margaret | 6 | 5 | 30.5 | 10.0 | 3.0 | Frt. | 2 | 24 | 1906 | Patterson, Md. | Crisfield, Md. |
| 214018 | | Ga. s. | Margaret | 12 | 0 | 35.0 | 10.5 | 4.0 | Frt. | 1 | 10 | 1910 | Anacosta, Wash. | Seattle, Wash. |
| 162310 | | Ga. s. | Margaret A. B. | 50 | 50 | 71.5 | 21.0 | 5.9 | Frt. | 2 | 2 | 1901 | Lumbard, Md. | Baltimore, Md. |
| 214101 | | Ga. s. | Margaret B. | 14 | 13 | 38.5 | 12.3 | 4.0 | Pas. | 2 | 25 | 1910 | Philadelphia, Pa. | Philadelphia, Pa. |
| 214271 | | Ga. s. | Margaret B. | 5 | 5 | 22.0 | 10.0 | 3.7 | Pas. | 2 | 7 | 1912 | Cambria, N. J. | Do. |
| 201921 | | Ga. s. | Margaret C. | 12 | 8 | 43.0 | 12.0 | 3.0 | Pas. | 1 | 1 | 1908 | Greensport, N. C. | Greensport, N. C. |
| 213133 | | Ga. s. | Margaret K. | 15 | 12 | 45.7 | 10.9 | 4.2 | Pas. | 4 | 21 | 1907 | New York, N. Y. | New York, N. Y. |
| 213423 | | Ga. p. | Margaret J. | 10 | 0 | 59.0 | 10.0 | 2.5 | Frt. | 1 | 10 | 1916 | Lehigh City, Tenn. | Lehigh City, Tenn. |
| 211855 | | Ga. s. | Margaret L. | 23 | 18 | 50.4 | 12.6 | 5.0 | Cod. | 2 | 92 | 1913 | Rockport, Mass. | Rockport, Mass. |
| 210327 | | Ga. y. | Margaret M. | 20 | 13 | 43.0 | 11.0 | 4.4 | Yct. | 0 | 25 | 1909 | Port Clinton, Ohio. | Detroit, Mich. |
| 213169 | | Ga. s. | Margaret N. | 12 | 11 | 33.1 | 10.5 | 4.1 | Pas. | 1 | 18 | 1910 | Trenton, N. J. | Philadelphia, Pa. |
| 215572 | LHTR | Ga. y. | Margaret O. | 24 | 22 | 49.5 | 11.8 | 7.0 | Yct. | 2 | 60 | 1915 | Wilmington, N. C. | Boston, Mass. |
| 212390 | | Ga. s. | Margaret M. D. | 11 | 0 | 37.8 | 10.8 | 4.5 | Pas. | 2 | 30 | 1914 | Wichewyan, N. J. | New York, N. Y. |
| 207320 | | Ga. p. | Margaret H. | 12 | 12 | 50.2 | 15.0 | 2.2 | Tow. | 1 | 25 | 1910 | Antiquity, Ohio. | Pittsburgh, Pa. |
| 213106 | | Ga. s. | Margaret K. | 65 | 55 | 63.5 | 20.5 | 4.7 | Oys. | 1 | 110 | 1915 | Greenport, N. Y. | Greenport, N. Y. |
| 207307 | | Ga. s. | Margaret H. | 29 | 10 | 55.8 | 13.5 | 5.8 | Pas. | 0 | 125 | 1910 | Evanston, Wash. | Pt. Townsend, Wash. |
| 02975 | | Ga. s. | Margaret E. | 8 | 6 | 38.7 | 13.7 | 2.0 | Oys. | 1 | 1 | 1899 | Biloxi, Miss. | New Orleans, La. |
| 209169 | | Ga. y. | Margaret 2nd | 21 | 19 | 40.8 | 14.4 | 4.4 | Yct. | 1 | 30 | 1907 | Bayhead, N. J. | Philadelphia, Pa. |
| 200363 | | Ga. s. | Margaretto | 22 | 12 | 48.8 | 13.0 | 5.0 | Tow. | 2 | 1 | 1903 | Elizabeth City, N. C. | New Bern, N. C. |
| 202111 | | Ga. s. | Margaretto | 13 | 10 | 52.0 | 14.6 | 3.5 | Oys. | 1 | 1 | 1905 | Pasadena, N. C. | Cape Charles, Va. |
| 203862 | | Ga. s. | Margarita | 11 | 7 | 30.8 | 10.2 | 3.8 | Frt. | 1 | 30 | 1907 | Long Beach, Cal. | San Francisco, Cal. |
| 207698 | | Ga. s. | Margarito C. | 8 | 5 | 25.4 | 8.0 | 2.9 | Pas. | 1 | 12 | 1900 | Hunter Springs, N. C. | Marquette, Mich. |
| 213501 | | Ga. y. | MARGERY 3. | 39 | 33 | 50.7 | 12.2 | 2.5 | Yct. | 1 | 60 | 1915 | Griffin, Ill. | St. Louis, Mo. |
| 201701 | | Ga. s. | Margo | 7 | 7 | 30.0 | 10.4 | 3.7 | Tow. | 1 | 1 | 1905 | Dexter, Wash. | Seattle, Wash. |
| 03175 | | Ga. p. | Margio Estello | 15 | 11 | 65.0 | 10.2 | 4.4 | Frt. | 1 | 1 | 1901 | Orlando, Md. | Cape Charles, Va. |
| 208205 | LDDF | Ga. p. | Margo M. | 11 | 7 | 45.5 | 11.6 | 2.8 | Pas. | 1 | 15 | 1910 | Arden City, Md. | Louisville, Ky. |
| 211427 | LDDF | Ga. y. | Margo. | 34 | 37 | 57.5 | 13.7 | 0.2 | Yct. | 1 | 60 | 1913 | Camden, N. J. | Philadelphia, Pa. |

1 Formerly ga. y. Au Rovolt.
2 Formerly ga. s. Frank J. Weigand.

3 Formerly ga. s. Mattie Bliss.
4 Formerly ga. y. Flying Cloud.

5 Formerly British ga. y. Margaret, O.
6 Formerly ga. y. Aeolus.

MERCHANT MOTOR VESSELS OF THE UNITED STATES—Continued.

| Official No. | Signal letters. | Rtg. | Name of vessel. | Gross tonnage. | Net tonnage. | Length. | Breadth. | Depth. | Service. | Crew. | Indicated horsepower. | When built. | Where built. | Home port (where permanent ment issues). | |
|--------------|-----------------|--------|-----------------------|----------------|--------------|---------|----------|--------|----------|-------|-----------------------|-------------|-----------------------|--|----------------|
| | | | | | | Feet. | Feet. | Feet. | | | | | | | |
| 215102 | LHPN | Ga. y. | Margo | 10 | 12 | 43.0 | 10.6 | 5.6 | Yct. | 2 | 40 | 1011 | Toms River, N. J. | Philadelphia, Pa. | |
| 213689 | | Ga. p. | Margrot | 13 | 7 | 30.0 | 7.6 | 2.4 | Pas. | 1 | 12 | 1000 | Osage City, Mo. | St. Louis, Mo. | |
| 02670 | | Ga. s. | Marguerite | 14 | 0 | 40.7 | 14.8 | 0.8 | Fsh. | 5 | | 1895 | Walthoro, Mo. | Gloucester, Mass. | |
| 02057 | | Ga. y. | Marguerite | 18 | 12 | 47.5 | 10.6 | 5.0 | Yct. | 2 | 2 | | 1899 | Baltimore, Md. | Baltimore, Md. |
| 02007 | | Ga. s. | Marguerite | 6 | 5 | 28.0 | 11.4 | 3.7 | Pas. | 1 | 10 | 1897 | Atlantic City, N. J. | Tuckerton, N. J. | |
| 200988 | | Ga. s. | Marguerite | 16 | 12 | 42.4 | 15.0 | 0.8 | Frt. | 2 | 2 | | 1004 | Eastport, Mo. | Eastport, Mo. |
| 201050 | | Ga. s. | Marguerite | 15 | 10 | 57.8 | 12.5 | 4.1 | Pas. | 1 | 25 | 1007 | Tacoma, Wash. | Seattle, Wash. | |
| 209218 | | Ga. s. | Marguerite | 12 | 11 | 39.6 | 8.6 | 2.4 | Pas. | 2 | 50 | 1009 | St. Augustine, Fla. | St. Augustine, Fla. | |
| 214371 | | Ga. s. | Marguerite | 20 | 17 | 39.7 | 12.6 | 5.1 | Fsh. | 6 | 30 | 1015 | Bromerton, Wash. | Seattle, Wash. | |
| 214816 | | Ga. s. | Marguerite | 40 | 31 | 50.7 | 15.1 | 7.1 | Fsh. | 8 | 50 | 1017 | Tacoma, Wash. | Wangell, Alaska. | |
| 213914 | | Ga. s. | Marguerite II | 7 | 6 | 31.7 | 12.3 | 3.0 | Frt. | 1 | | 1015 | Forked River, N. J. | Tuckerton, N. J. | |
| 02388 | | Ga. s. | Marguerite II | 6 | 5 | 28.5 | 12.3 | 3.3 | Pas. | 1 | | 1890 | Patchogue, N. Y. | New York, N. Y. | |
| 03237 | | Ga. s. | Marguerite II | 6 | 7 | 40.7 | 13.5 | 3.5 | Ovs. | 2 | | 1890 | Hon Secour, Ala. | Mobile, Ala. | |
| 201610 | | Ga. s. | Marguerite S. M. Requ | 13 | 8 | 39.4 | 13.3 | 5.4 | Fsh. | 5 | | 1004 | Gloucester, Mass. | Gloucester, Mass. | |
| 03351 | | Ga. s. | Marla | 21 | 15 | 38.3 | 15.4 | 4.7 | Frt. | 2 | 2 | | 1002 | Port Orange, Fla. | Koy West, Fla. |
| 01096 | | Ga. s. | Marla | 10 | 23 | 58.8 | 16.0 | 2.8 | Msc. | 3 | 23 | 1888 | St. Michaels, Md. | Annapolis, Md. | |
| 127317 | | Ga. s. | Marla | 32 | 20 | 51.5 | 13.0 | 4.0 | Ovs. | 4 | 30 | 1890 | Patchogue, N. Y. | Providence, R. I. | |
| 200483 | | Ga. s. | Marla I | 24 | 14 | 01.0 | 13.0 | 5.2 | Pas. | 3 | | 1000 | Bridgeton, N. J. | Philadelphia, Pa. | |
| 212134 | | Ga. s. | Marla Duval | 20 | 14 | 52.5 | 14.0 | 3.5 | Frt. | 2 | 50 | 1014 | Curruck, N. C. | Elizabeth City, N. C. | |
| 03357 | | Ga. s. | Marlan | 19 | 13 | 50.2 | 13.0 | 4.0 | Tow. | 1 | 75 | 1003 | Tacoma, Wash. | San Francisco, Cal. | |
| 03388 | | Ga. s. | Marlan | 10 | 0 | 41.0 | 15.0 | 0.0 | Fsh. | 6 | | 1003 | Gloucester, Mass. | Gloucester, Mass. | |
| 200805 | | Ga. s. | Marlan | 13 | 0 | 45.0 | 10.6 | 3.7 | Pas. | 2 | | 1004 | Seattle, Wash. | Tacoma, Wash. | |
| 201162 | | Ga. s. | Marlan | 37 | 25 | 62.0 | 10.2 | 6.1 | Fsh. | 3 | | 1007 | Tacoma, Wash. | Seattle, Wash. | |
| 216197 | | Ga. s. | Marlan | 28 | 10 | 58.2 | 14.2 | 5.4 | Fsh. | 4 | 60 | 1018 | Los Angeles, Cal. | Los Angeles, Cal. | |
| 216130 | | Ga. s. | Marlo | 10 | 8 | 34.1 | 11.6 | 4.0 | Fsh. | 2 | 18 | 1018 | Juneau, Alaska. | Juneau, Alaska. | |
| 02711 | | Ga. y. | Marlo | 37 | 25 | 03.0 | 14.2 | 5.4 | Yct. | 8 | | 1890 | Middletown, Conn. | New Orleans, La. | |
| 03137 | | Ga. p. | Marlo | 13 | 0 | 44.0 | 9.0 | 2.5 | Msc. | 2 | | 1901 | Cannelton, Ind. | Morgan City, La. | |
| 03173 | | Ga. s. | Marlo | 6 | 5 | 30.0 | 11.9 | 3.0 | Ovs. | 1 | | 1001 | Amityville, N. Y. | Patchogue, N. Y. | |
| 03209 | | Ga. s. | Marlo | 9 | 0 | 32.5 | 12.0 | 3.3 | Pas. | 2 | | 1001 | Atlantic City, N. J. | Philadelphia, Pa. | |
| 167139 | KMDR | Ga. s. | Marla | 887 | 724 | 185.2 | 31.6 | 11.1 | Frt. | 13 | 300 | 1870 | Sunderland, England | San Francisco, Cal. | |
| 203220 | | Ga. s. | Marlo | 14 | 9 | 32.8 | 10.3 | 3.0 | Pas. | 1 | | 1000 | Hallard, Wash. | Tacoma, Wash. | |
| 203405 | | Ga. s. | Marlo | 0 | 6 | 27.2 | 12.0 | 3.0 | Pas. | 1 | | 1000 | Port Republic, N. J. | Tuckerton, N. J. | |
| 207878 | | Ga. s. | Marlo | 9 | 8 | 28.0 | 9.0 | 3.3 | Fsh. | 3 | 8 | 1004 | St. James, Mich. | Grand Haven, Mich. | |
| 208870 | | Ga. s. | Marlo | 12 | 10 | 35.0 | 8.8 | 3.5 | Pas. | 1 | 20 | 1008 | Mohican City, Ind. | New Orleans, La. | |
| 208881 | | Ga. s. | Marlo | 13 | 7 | 50.5 | 17.0 | 3.5 | Frt. | 2 | | 1011 | Fogartyville, Fla. | Tampa, Fla. | |
| 208899 | | Ga. s. | Marlo | 0 | 0 | 25.5 | 7.4 | 0.4 | Pas. | 1 | 10 | 1011 | Elizabeth City, N. C. | Manco, N. C. | |
| 210137 | | Ga. s. | Marlo | 43 | 20 | 03.0 | 10.0 | 0.7 | Fsh. | 5 | 80 | 1012 | Seattle, Wash. | Seattle, Wash. | |
| 211730 | | Ga. p. | Marlo | 23 | 23 | 04.7 | 14.2 | 3.8 | Tow. | 3 | 12 | 1013 | Boonville, Mo. | Kansas City, Mo. | |
| 213150 | | Ga. s. | Marlo | 11 | 8 | 40.8 | 9.5 | 3.5 | Pas. | 2 | 25 | 1014 | Wallula, Wash. | Seattle, Wash. | |
| 215027 | | Ga. s. | Marlo | 11 | 7 | 30.3 | 9.0 | 3.0 | Frt. | 1 | 14 | 1017 | Galveston, Tex. | Galveston, Tex. | |
| 211510 | | Ga. s. | Marla | 13 | 0 | 41.0 | 11.5 | 4.1 | Fsh. | 3 | 20 | 1013 | Ketchikan, Alaska | Ketchikan, Alaska. | |
| 01837 | | Ga. s. | Marlo B | 12 | 9 | 31.8 | 14.2 | 4.6 | Frt. | 2 | | 1880 | Charleston, S. C. | Charleston, S. C. | |
| 213001 | | Ga. s. | Marlo B | 8 | 6 | 33.0 | 9.6 | 4.0 | Fsh. | 1 | 15 | 1015 | Vinalhaven, Me. | Vinalhaven, Me. | |
| 215097 | | Ga. s. | Marlo C | 7 | 7 | 28.5 | 8.4 | 3.0 | Fsh. | 2 | 16 | 1017 | Manistee, Mich. | Grand Haven, Mich. | |
| 210188 | LKNF | Ga. s. | Marlo Da Rondo | 2,415 | 1,805 | 206.7 | 48.0 | 24.0 | Frt. | 24 | 700 | 1018 | Aberdeen, Wash. | Seattle, Wash. | |
| 210390 | | Ga. s. | Marlo F | 8 | 8 | 27.7 | 9.3 | 3.0 | Fsh. | 2 | 12 | 1005 | Green Bay, Wis. | Milwaukee, Wis. | |
| 200111 | | Ga. s. | Marlo J | 8 | 0 | 37.8 | 10.4 | 4.0 | Pas. | 1 | 45 | 1007 | San Francisco, Cal. | San Francisco, Cal. | |
| 212111 | | Ga. s. | Marlo J. Hanlon | 50 | 21 | 04.0 | 17.8 | 7.5 | Tow. | 2 | 160 | 1014 | Oakland, Cal. | Do. | |
| 211452 | | Ga. s. | Marlo M | 9 | 8 | 42.0 | 9.8 | 3.8 | Pas. | 1 | 33 | 1013 | Detroit, Mich. | Detroit, Mich. | |
| 205711 | | Ga. s. | Marlo R | 13 | 11 | 47.2 | 10.0 | 3.1 | Pas. | 1 | 35 | 1008 | St. Louis, Mo. | St. Louis, Mo. | |
| 209089 | | Ga. s. | Marlo S | 7 | 6 | 27.2 | 10.5 | 3.5 | Fsh. | 2 | 18 | 1012 | Vermillion, Ohio. | Sandusky, Ohio. | |
| 209845 | | Ga. s. | Marlo S II | 10 | 7 | 30.8 | 9.3 | 7.5 | Pas. | 2 | 40 | 1012 | St. Louis, Mo. | St. Louis, Mo. | |
| 214114 | | Ga. s. | Marshall | 10 | 7 | 30.4 | 11.1 | 3.8 | Frt. | 1 | 37 | 1016 | Tottenville, N. Y. | New York, N. Y. | |
| 02095 | | Ga. s. | Marshall | 15 | 8 | 43.0 | 15.5 | 3.9 | Frt. | 1 | | 1890 | Pocomoke City, Md. | Norfolk, Va. | |
| 211913 | | Ga. s. | Martha G | 41 | 31 | 04.1 | 10.4 | 6.5 | Fsh. | 6 | 36 | 1014 | Pascagoula, Miss. | Mobile, Ala. | |
| 214000 | | Ga. s. | Martha J | 31 | 21 | 50.4 | 14.4 | 6.0 | Fsh. | 8 | 40 | 1010 | Olig Harbor, Wash. | Tacoma, Wash. | |
| 212911 | LFWD | Ga. y. | MARITTE | 128 | 123 | 07.6 | 23.7 | 10.2 | Yct. | 14 | 100 | 1010 | Bristol, R. I. | Boston, Mass. | |
| 213251 | | Ga. p. | Marjold | 30 | 25 | 52.0 | 11.3 | 6.1 | Yct. | 3 | | 1013 | South River, N. J. | New York, N. Y. | |
| 212200 | | Ga. y. | Marjold | 8 | 8 | 32.0 | 8.4 | 4.0 | Pas. | 1 | 24 | 1015 | Bloux Bridge, Iowa | Pembina, N. Dak. | |
| 212510 | | Ga. y. | Marjola | 11 | 30 | 65.8 | 10.1 | 0.4 | Yct. | 3 | 70 | 1014 | Greenport, N. Y. | Greenport, N. Y. | |
| 02210 | LDNJ | Ga. y. | Marjola | 58 | 45 | 70.0 | 10.1 | 0.4 | Yct. | 2 | 70 | 1014 | do. | Cleveland, Ohio. | |
| 03061 | | Ga. s. | Marjola Armstrong | 12 | 12 | 35.2 | 13.4 | 5.0 | Frt. | 1 | | 1890 | Red Bluff, Tex. | Port Lavaca, Tex. | |
| 206003 | | Ga. s. | Marlo | 101 | 80 | 68.0 | 15.5 | 5.0 | Pas. | 3 | | 1900 | Friendship, Mo. | Portland, Mo. | |
| 209053 | | Ga. s. | Marlo | 12 | 8 | 42.7 | 12.3 | 3.3 | Ovs. | 2 | | 1900 | Vancouver, Wash. | San Francisco, Cal. | |
| 02105 | | Ga. s. | Marlina O | 6 | 5 | 29.0 | 13.0 | 4.3 | Frt. | 1 | 65 | 1908 | San Francisco, Cal. | San Francisco, Cal. | |
| 01770 | | Ga. s. | Marlina | 11 | 7 | 47.0 | 12.6 | 4.0 | Tow. | 2 | | 1890 | Pack. g. S. Y. | Patchogue, N. Y. | |
| 207007 | | Ga. s. | Marlina Marsicano | 21 | 14 | 55.0 | 16.0 | 0.0 | Frt. | 1 | 32 | 1885 | Catano, I. I. | San Juan, P. R. | |
| 212001 | | Ga. s. | Marlner | 30 | 21 | 01.5 | 13.1 | 5.0 | Pas. | 2 | 75 | 1010 | San Francisco, Cal. | San Francisco, Cal. | |
| 213052 | | Ga. s. | Marlner | 17 | 8 | 44.3 | 12.7 | 0.0 | Fsh. | 7 | 32 | 1014 | Friday Harbor, Wash. | Pt. Townsend, Wash. | |
| 01178 | | Ga. s. | Marlon | 6 | 5 | 28.2 | 12.2 | 3.4 | Msc. | 1 | 10 | 1870 | Newport, R. I. | Providence, R. I. | |
| 02307 | | Ga. s. | Marlon | 0 | 0 | 20.8 | 12.8 | 3.1 | Fsh. | 1 | 8 | 1854 | Hyanis, Mass. | Barnstable, Mass. | |
| 02141 | | Ga. s. | Marlon | 7 | 0 | 28.3 | 13.3 | 4.0 | Fsh. | 1 | 13 | 1892 | Newport, R. I. | Newport, R. I. | |

1 Formerly ga. s. Cautler and McKenzie.

2 Formerly ga. s. Aroher.

3 Formerly st. s. Requ.

4 Oil engine.

MERCHANT MOTOR VESSELS OF THE UNITED STATES—Continued.

| Official No. | Signal letters. | Rtg. | Name of vessel. | Gross tonnage. | Net tonnage. | Length. | Breadth. | Depth. | Service. | Crew. | Indicated horsepower. | When built. | Where built. | Home port (where permanent issues). |
|--------------|-----------------|--------|-------------------|----------------|--------------|------------|------------|-----------|----------|-------|-----------------------|-------------|-----------------------|-------------------------------------|
| 02008 | | Ga. s. | Marlon | 14 | 12 | Feet. 32.0 | Feet. 10.0 | Feet. 4.0 | Pas. | 2 | 10 | 1895 | Wilmington, Del. | Providence, R. I. |
| 02000 | | Ga. s. | Marlon | 14 | 10 | 41.4 | 13.4 | 4.7 | Frt. | 10 | 275 | 1901 |do..... | Bridgeport, Conn. |
| 03254 | | Ga. s. | Marlon | 33 | 24 | 55.0 | 20.1 | 4.0 | Frt. | 4 | | 1902 | Philppsburg, Mo. | Boston, Mass. |
| 200260 | | Ga. s. | Marlon | 7 | 7 | 32.2 | 11.0 | 4.8 | Fsh. | 1 | | 1903 | Friendship, Mo. | Castine, Me. |
| 200645 | | Ga. s. | Marlon | 17 | 17 | 37.7 | 14.8 | 4.6 | Mso. | 1 | 15 | 1904 | Brunswick, Ga. | Savannah, Ga. |
| 202121 | | Ga. s. | Marlon | 14 | 10 | 49.6 | 11.4 | 3.7 | Fsh. | 1 | | 1905 | Astoria, Oreg. | Seattle, Wash. |
| 203437 | | Ga. s. | Marlon | 10 | 7 | 51.0 | 12.9 | 2.6 | Pas. | 2 | | 1906 | Bolhaven, N. C. | Washington, N. C. |
| 206091 | | Ga. s. | Marlon | 50 | 27 | 60.5 | 18.6 | 7.7 | Frt. | 7 | 30 | 1009 | San Francisco, Cal. | San Francisco, Cal. |
| 206110 | | Ga. s. | Marlon | 15 | 10 | 50.0 | 10.5 | 0.0 | Mso. | 1 | 27 | 1906 | Pensacola, Fla. | Port Arthur, Tex. |
| 209528 | | Ga. s. | Marlon | 9 | 8 | 40.0 | 10.2 | 3.0 | Pas. | 1 | 16 | 1908 | Malden, Mass. | Barnstable, Mass. |
| 209329 | | Ga. s. | Marlon | 13 | 12 | 37.4 | 10.5 | 3.5 | Mso. | 2 | 20 | 1908 | Sturgeon Bay, Wis. | Milwaukee, Wis. |
| 211383 | | Ga. s. | Marlon | 12 | -8 | 30.7 | 10.3 | 0.0 | Pas. | 2 | 16 | 1913 | Atlantic City, N. J. | Somers Point, N. J. |
| 211264 | | Ga. s. | Marlon | 28 | 25 | 50.5 | 14.5 | 5.7 | Frt. | 1 | 20 | 1913 | Menominee, Mich. | Milwaukee, Wis. |
| 213165 | | Ga. s. | Marlon | 148 | 99 | 107.8 | 21.5 | 7.1 | Fer. | 4 | 150 | 1915 | Wilmington, Del. | Wilmington, Del. |
| 213857 | | Ga. s. | Marlon | 11 | 8 | 40.0 | 12.1 | 3.3 | Frt. | 1 | 25 | 1915 | West Norfolk, Va. | Norfolk, Va. |
| 214048 | | Ga. s. | Marlon | 41 | 41 | 35.0 | 10.5 | 2.0 | Fsh. | 2 | 14 | 1916 | Hydaburg, Alaska | Bulzer, Alaska. |
| 214974 | | Ga. s. | Marlon | 40 | 41 | 62.5 | 23.0 | 3.0 | Fer. | 2 | 30 | 1917 | Washburn, N. Dak. | Pembina, N. Dak. |
| 215093 | | Ga. s. | Marlon | 10 | 13 | 49.7 | 15.8 | 5.2 | Frt. | 2 | 20 | 1917 | Bryantown, Md. | Baltimore, Md. |
| 215941 | | Ga. s. | Marlon | 9 | 0 | 41.5 | 11.6 | 3.3 | Fsh. | 1 | 30 | 1917 | Carroll, Wash. | Portland, Oreg. |
| 211231 | | Ga. y. | Marlon-Alton | 27 | 18 | 54.0 | 12.4 | 4.8 | Yct. | 2 | 72 | 1913 | Chicago, Ill. | Chicago, Ill. |
| 91578 | | Ga. f. | Marlon Haggott | 8 | 8 | 38.5 | 11.2 | 5.5 | Fsh. | 2 | | 1897 | Swains Island, Me. | Rockland, Me. |
| 202153 | | Ga. s. | Marlon Lee | 30 | 10 | 48.5 | 15.5 | 3.8 | Fsh. | 2 | | 1893 | Matthews County, Va. | Norfolk, Va. |
| 01140 | | Ga. s. | Marlon McLoon | 17 | 11 | 53.0 | 10.8 | 7.1 | Mso. | 2 | | 1905 | East Boothbay, Me. | GloUCESTER, Mass. |
| 03260 | | Ga. s. | Marlon L. Curtis | 28 | 20 | 47.5 | 18.0 | 4.5 | Frt. | 2 | 30 | 1870 | City Island, N. Y. | Philadelphia, Pa. |
| 213002 | | Ga. s. | Marlposa | 95 | 68 | 78.0 | 27.0 | 0.3 | Frt. | 2 | | 1902 | San Francisco, Cal. | San Francisco, Cal. |
| 212908 | | Ga. s. | Marlposa | 32 | 22 | 52.7 | 14.1 | 0.3 | Fsh. | 7 | 40 | 1915 | Tacoma, Wash. | Seattle, Wash. |
| 03234 | | Ga. s. | Mars | 14 | 11 | 40.3 | 13.0 | 3.8 | Fsh. | 2 | 24 | 1930 | South Boston, Mass. | Charleston, S. C. |
| 03150 | | Ga. s. | Marjo Turner | 80 | 40 | 69.3 | 24.0 | 0.8 | Fsh. | 14 | 60 | 1902 | East Boothbay, Me. | Portland, Me. |
| 130425 | | Ga. s. | Marjo | 6 | 5 | 31.7 | 11.7 | 3.2 | Pas. | 1 | | 1897 | Bayville, N. Y. | Patchogue, N. Y. |
| 207773 | | Ga. y. | Marjorie E. | 40 | 34 | 67.0 | 13.7 | 8.0 | Frt. | 5 | | 1891 | Bristol, R. I. | New York, N. Y. |
| 208082 | | Ga. s. | Marjorie E. | 13 | 13 | 44.0 | 10.4 | 5.0 | Yct. | 1 | 12 | 1910 | Atlantic City, N. J. | Philadelphia, Pa. |
| 205305 | | Ga. s. | Marjorie M. | 18 | 8 | 39.0 | 0.6 | 3.0 | Pas. | 2 | 10 | 1901 | Croton, N. Y. | Key West, Fla. |
| 202601 | | Ga. s. | Marjorie May | 20 | 18 | 39.7 | 14.4 | 5.2 | Yct. | 1 | | 1904 | Brooklyn, N. Y. | New York, N. Y. |
| 215831 | LDNK | Ga. s. | Market | 10 | 0 | 33.3 | 12.5 | 4.1 | Pas. | 3 | | 1935 | Bayhead, N. J. | New Haven, Conn. |
| 212511 | | Ga. s. | Marnon | 101 | 120 | 110.2 | 20.0 | 0.5 | Frt. | 0 | | 1917 | Essex, Mass. | New York, N. Y. |
| 214285 | | Ga. y. | Marold | 35 | 24 | 67.0 | 12.5 | 4.5 | Yct. | 0 | 250 | 1914 | Port Clinton, Ohio | Boston, Mass. |
| 213316 | | Ga. s. | Marpossa | 17 | 12 | 40.0 | 10.1 | 5.8 | Yct. | 1 | 300 | 1910 | Cum gratia, N. J. | New York, N. Y. |
| 03380 | | Ga. s. | Mars | 11 | 7 | 37.9 | 10.0 | 5.1 | Frt. | 1 | 45 | 1915 | R. I. B. S., Cal. | San Francisco, Cal. |
| 100499 | RIIBO | Ga. s. | Mars | 14 | 0 | 38.0 | 12.6 | 5.2 | Fsh. | 5 | 20 | 1903 | R. I. B. S., Wash. | Wrangell, Alaska. |
| 212516 | | Ga. y. | Mars | 22 | 20 | 45.5 | 10.5 | 4.4 | Yct. | 3 | 45 | 1880 | Bayport, N. Y. | Philadelphia, Pa. |
| 214788 | | Ga. s. | Mars | 10 | 7 | 35.0 | 0.6 | 4.1 | Yct. | 1 | 12 | 1914 | Dockton, Wash. | Tacoma, Wash. |
| 02009 | | Ga. s. | Marsala | 47 | 32 | 58.0 | 18.5 | 0.0 | Frt. | 2 | 60 | 1917 | Nynok, N. Y. | New York, N. Y. |
| 205323 | | Ga. s. | Marshfield | 80 | 40 | 70.0 | 22.1 | 8.4 | Frt. | 6 | 45 | 1850 | Essex, Mass. | GloUCESTER, Mass. |
| 03013 | | Ga. s. | Martina | 12 | 0 | 41.8 | 0.2 | 3.0 | Pas. | 1 | 30 | 1908 | Eastside, Oreg. | Marshfield, Oreg. |
| 205130 | | Ga. s. | Martina | 30 | 18 | 54.8 | 10.8 | 5.0 | Oys. | 5 | | 1900 | Tottenville, N. Y. | Bridgeport, Conn. |
| 213823 | | Ga. s. | Martina | 8 | 8 | 32.0 | 7.5 | 3.7 | Pas. | 1 | 10 | 1908 | New Haven, Conn. | Do. |
| 214392 | | Ga. s. | Martina | 11 | 7 | 35.7 | 10.3 | 4.0 | Fsh. | 3 | 20 | 1915 | Tacoma, Wash. | Seattle, Wash. |
| 215148 | | Ga. s. | Martina | 15 | 13 | 45.0 | 12.8 | 4.0 | Pas. | 2 | 24 | 1910 | Pensacola, Fla. | Pensacola, Fla. |
| 215530 | | Ga. s. | Martina | 22 | 10 | 43.1 | 13.0 | 0.0 | Fsh. | 7 | 30 | 1917 | Seattle, Wash. | Seattle, Wash. |
| 203910 | | Ga. s. | Martina | 21 | 15 | 50.4 | 14.0 | 4.7 | Frt. | 1 | 60 | 1917 | Eureka, Cal. | Eureka, Cal. |
| 210498 | | Ga. p. | Martina A. | 8 | 7 | 36.0 | 13.2 | 3.2 | Frt. | 1 | | 1900 | Bayville, N. Y. | Greenport, N. Y. |
| 208940 | | Ga. s. | Martina D. | 0 | 6 | 37.0 | 8.4 | 2.8 | Pas. | 1 | 7 | 1912 | Muskogee, Okla. | St. Louis, Mo. |
| 203505 | | Ga. s. | Martina E. | 6 | 0 | 25.8 | 7.8 | 3.1 | Fsh. | 3 | 12 | 1897 | Manitowoc, Wis. | Milwaukee, Wis. |
| 205814 | | Ga. s. | Martina Lillian | 22 | 15 | 50.0 | 15.4 | 4.0 | Fsh. | 0 | | 1900 | St. Andrew, Fla. | Tampa, Fla. |
| 212176 | | Ga. s. | Martina Logan | 0 | 0 | 28.0 | 10.8 | 3.8 | Fsh. | 1 | 8 | 1908 | Howkan, Alaska | Bulzer, Alaska. |
| 205642 | | Ga. s. | Martina R. | 7 | 6 | 30.4 | 13.0 | 3.0 | Frt. | 1 | 22 | 1914 | Bayport, N. Y. | Patchogue, N. Y. |
| 210470 | | Ga. s. | Martina S. | 14 | 14 | 41.0 | 10.2 | 3.8 | Fsh. | 2 | 12 | 1908 | West De Pere, Wis. | Milwaukee, Wis. |
| 202104 | | Ga. s. | Martina T. | 11 | 8 | 32.2 | 0.2 | 4.2 | Fsh. | 1 | 15 | 1918 | Seattle, Wash. | Seattle, Wash. |
| 02133 | | Ga. s. | Martina W. | 13 | 15 | 41.6 | 16.0 | 4.3 | Frt. | 2 | | 1905 | Battery Park, Va. | Norfolk, Va. |
| 207357 | | Ga. s. | Martina A. Bhores | 10 | 12 | 58.0 | 10.0 | 4.1 | Frt. | 1 | | 1889 | St. Peters Creek, Md. | Do. |
| 213223 | | Ga. s. | Martina E. McLean | 13 | 7 | 38.3 | 13.3 | 5.0 | Fsh. | 4 | 8 | 1910 | Bremen, Mo. | Portland, Me. |
| 02530 | | Ga. s. | Martina V. | 7 | 6 | 27.6 | 8.3 | 3.5 | Fsh. | 2 | 8 | 1914 | West De Pere, Wis. | Milwaukee, Wis. |
| 209342 | | Ga. s. | Marvel Not. | 6 | 6 | 30.0 | 10.2 | 3.2 | Oys. | 2 | | 1893 | Chincocton, Va. | Capo Charles, Va. |
| 00024 | | Ga. s. | Mary | 0 | 0 | 27.0 | 9.2 | 3.5 | Fsh. | 1 | 10 | 1910 | Juncos, Alaska | Juncos, Alaska. |
| 02095 | | Ga. s. | Mary | 7 | 7 | 27.0 | 11.1 | 3.0 | Frt. | 2 | 7 | 1898 | Key West, Fla. | Key West, Fla. |
| 02895 | | Ga. s. | Mary | 15 | 14 | 41.6 | 14.0 | 3.0 | Frt. | 2 | | 1889 | Norfolk County, Va. | Norfolk, Va. |
| 03040 | | Ga. s. | Mary | 21 | 10 | 51.0 | 14.2 | 5.0 | Fsh. | 7 | | 1898 | Tacoma, Wash. | Seattle, Wash. |
| 202115 | | Ga. s. | Mary | 18 | 12 | 42.8 | 10.7 | 4.2 | Mso. | 2 | 12 | 1900 | Hill Mead, Ga. | Savannah, Ga. |
| 205113 | | Ga. s. | Mary | 8 | 7 | 30.2 | 11.5 | 3.2 | Fsh. | 1 | | 1890 | Islip, N. Y. | Patchogue, N. Y. |
| 208902 | | Ga. y. | Mary | 23 | 19 | 55.0 | 11.0 | 5.4 | Yct. | 2 | 48 | 1908 | New York, N. Y. | New York, N. Y. |
| 211056 | | Ga. s. | Mary | 11 | 0 | 42.7 | 10.4 | 4.2 | Pas. | 1 | 25 | 1911 | Manitowoc, Wis. | Chicago, Ill. |
| 212918 | | Ga. s. | Mary | 10 | 8 | 42.3 | 0.0 | 4.1 | Fsh. | 1 | 20 | 1913 | Saxman, Alaska | Ketchikan, Alaska. |
| | | Ga. s. | Mary | 14 | 7 | 42.0 | 13.0 | 3.8 | Fsh. | 2 | 30 | 1915 | Perrin, Va. | Newport News, Va. |

1 Formerly st. y. Eugenia.
2 Formerly ga. y. Comet, Jr.

3 Formerly sch. y. Isis.
4 Formerly ga. y. Dida.

† Sold allen Apr. 5, 1918.

MERCHANT MOTOR VESSELS OF THE UNITED STATES—Continued.

| Official No. | Signal letters. | Rfg. | Name of vessel. | Gross tonnage. | Net tonnage. | Length. | Breadth. | Depth. | Service. | Crew. | Indicated horsepower. | When built. | Where built. | Home port (where permanent issues). | (where documents) |
|--------------|-----------------|--------|---------------------|----------------|--------------|---------|----------|--------|----------|-------|-----------------------|-------------|-------------------------|-------------------------------------|-------------------|
| 215001 | | Ga. s. | Mary..... | 8 | 6 | 31.5 | 10.0 | 3.0 | Fsh. | 4 | 9 | 1907 | Seattle, Wash..... | Seattle, Wash. | |
| 02041 | | Ga. s. | Mary A..... | 6 | 6 | 25.0 | 12.4 | 4.0 | Oys. | 4 | | 1883 | Noank, Conn..... | Greenport, N. Y. | |
| 02240 | | Ga. s. | Mary A..... | 11 | 10 | 30.0 | 13.8 | 4.0 | Pas. | 4 | | 1880 | City Island, N. Y. | New York, N. Y. | |
| 02573 | | Ga. s. | Mary A..... | 0 | 7 | 33.2 | 11.6 | 6.5 | Fsh. | 10 | | 1894 | Braham, Me..... | Newport, R. I. | |
| 204539 | | Ga. s. | Mary A..... | 7 | 7 | 35.0 | 11.0 | 4.0 | Fsh. | 10 | | 1107 | Erle, Pa..... | Erle, Pa. | |
| 208105 | | Ga. s. | Mary A..... | 0 | 8 | 29.5 | 8.8 | 3.2 | Fsh. | 8 | | 1905 | Malloway, W. Va. | Grand Haven, Mich. | |
| 03381 | | Ga. s. | Mary Adams..... | 12 | 10 | 37.0 | 10.0 | 3.8 | Frt. | 10 | | 1903 | Port Republic, N. J. | Capo Charles, Va. | |
| 03352 | | Ga. s. | Mary Adella..... | 8 | 5 | 33.3 | 13.6 | 2.6 | Oys. | 18 | | 1902 | Accomac, Va..... | Do. | |
| 03360 | | Ga. s. | Mary Agnes..... | 7 | 5 | 37.0 | 10.6 | 2.0 | Frt. | 22 | | 1903 | Green Bay, Wis. | Beaufort, N. C. | |
| 210524 | | Ga. y. | Mary Alice..... | 18 | 17 | 37.2 | 11.0 | 4.0 | Yot. | 30 | | 1912 | Wells, Mich..... | Milwaukee, Wis. | |
| 216850 | | Ga. y. | Mary Alice II..... | 18 | 15 | 47.4 | 11.0 | 5.8 | Yot. | 30 | | 1910 | Wells, Mich..... | Wilmington, Del. | |
| 206112 | | Ga. s. | Mary Alphonse..... | 11 | 9 | 45.0 | 11.1 | 3.6 | Pas. | 35 | | 1909 | Georgetown, S. C. | Charleston, S. C. | |
| 01670 | | Ga. s. | Mary Anderson..... | 8 | 7 | 34.0 | 13.4 | 3.0 | Frt. | 3 | | 1884 | Norfolk County, Va. | Norfolk, Va. | |
| 01492 | | Ga. s. | Mary Ann..... | 10 | 0 | 35.3 | 13.5 | 3.6 | Tow. | 1 | | 1882 | Rockaway, N. Y. | Newport News, Va. | |
| 201708 | | Ga. y. | Mary Ann..... | 18 | 14 | 54.6 | 10.5 | 5.3 | Yot. | 1 | | 1905 | New York, N. Y. | Crisfield, Md. | |
| 215280 | | Ga. s. | Mary Ann..... | 8 | 8 | 36.0 | 10.2 | 3.0 | Frt. | 1 | | 1917 | Marshfield, Ore. | Marshfield, Ore. | |
| 10101 | | Ga. s. | Mary Anna..... | 15 | 13 | 41.8 | 15.5 | 4.1 | Frt. | 4 | | 1895 | Northport, N. Y. | Perth Amboy, N. J. | |
| 201750 | LNBF | Ga. y. | Mary Anna..... | 50 | 22 | 68.0 | 23.0 | 5.6 | Yot. | 1 | | 1905 | Greenwich, N. J. | Philadelphia, Pa. | |
| 201951 | | Ga. s. | Mary B..... | 15 | 10 | 40.0 | 12.0 | 4.0 | Pas. | 5 | | 1908 | Atlantic City, N. J. | Do. | |
| 207280 | | Ga. s. | Mary B..... | 32 | 22 | 64.8 | 15.4 | 4.4 | Fsh. | 2 | | 1910 | Astoria, Ore..... | Seattle, Wash. | |
| 207370 | | Ga. s. | Mary B..... | 17 | 11 | 42.4 | 12.6 | 4.0 | Fsh. | 0 | | 1910 | Seattle, Wash..... | Do. | |
| 215525 | | Ga. s. | Mary B..... | 0 | 6 | 42.0 | 10.6 | 3.4 | Frt. | 2 | | 1915 | Fairbank, Md..... | Baltimore, Md. | |
| 01917 | | Ga. s. | Mary Beebe..... | 6 | 5 | 28.3 | 12.5 | 2.0 | Mso. | 1 | | 1887 | Patchogue, N. Y. | Hartford, Conn. | |
| 17597 | | Ga. s. | Mary Bell..... | 5 | 5 | 29.5 | 11.8 | 2.0 | Frt. | 2 | | 1865 | Brookfield, N. Y. | Norfolk, Va. | |
| 02983 | | Ga. s. | Mary Bell..... | 18 | 12 | 51.5 | 15.5 | 4.0 | Frt. | 1 | | 1890 | Beaufort, N. C. | New Bern, N. C. | |
| 03338 | | Ga. p. | Mary Bell..... | 8 | 8 | 40.0 | 8.2 | 2.2 | Pas. | 1 | | 1902 | Marquette, La. | Des Moines, Iowa. | |
| 210150 | | Ga. s. | Mary Belle..... | 8 | 8 | 22.7 | 0.8 | 4.1 | Frt. | 1 | | 1911 | Market, Pa..... | Jacksonville, Fla. | |
| 02536 | | Ga. s. | Mary C..... | 27 | 25 | 55.0 | 14.5 | 4.3 | Pas. | 1 | | 1893 | San Mateo, Cal..... | San Francisco, Cal. | |
| 210141 | | Ga. s. | Mary C..... | 18 | 7 | 47.7 | 12.2 | 5.2 | Fsh. | 2 | | 1907 | Pratt City, Mo..... | Boston, Mass. | |
| 203588 | | Ga. s. | Mary Carlisle..... | 10 | 14 | 51.0 | 14.8 | 4.5 | Frt. | 2 | | 1900 | Clackamas, Va..... | Norfolk, Va. | |
| 03235 | | Ga. s. | Mary Celina..... | 11 | 14 | 49.0 | 10.0 | 2.4 | Pas. | 1 | | 1902 | Brent, Md..... | St. Augustine, Fla. | |
| 208014 | | Ga. s. | Mary D..... | 5 | 5 | 32.0 | 8.0 | 3.7 | Pas. | 1 | | 1902 | Easton, Pa..... | Philadelphia, Pa. | |
| 212085 | | Ga. s. | Mary D..... | 13 | 5 | 44.6 | 0.8 | 2.0 | Tow. | 3 | | 1912 | Malloway, W. Va. | New Orleans, La. | |
| 215363 | | Ga. s. | Mary D..... | 14 | 10 | 36.8 | 11.5 | 5.1 | Pas. | 2 | | 1910 | Elkhart, N. J. | New York, N. Y. | |
| 03000 | | Ga. s. | Mary E..... | 14 | 7 | 45.0 | 15.0 | 4.0 | Oys. | 3 | | 1900 | Wells, Mich..... | Norfolk, Va. | |
| 03275 | | Ga. y. | Mary E..... | 39 | 21 | 76.8 | 12.8 | 4.7 | Yot. | 3 | | 1902 | Greenwich, N. J. | Milwaukee, Wis. | |
| 203720 | | Ga. s. | Mary E..... | 10 | 8 | 40.4 | 14.0 | 5.8 | Fsh. | 5 | | 1906 | Bath, Me..... | Newport, R. I. | |
| 205512 | | Ga. s. | Mary E..... | 6 | 6 | 28.0 | 11.4 | 3.2 | Frt. | 1 | | 1906 | Bogans Inlet, Va..... | Bogans Point, N. J. | |
| 211036 | | Ga. s. | Mary E..... | 70 | 48 | 60.0 | 21.0 | 6.2 | Frt. | 2 | | 1912 | Red Bank, N. J. | Perth Amboy, N. J. | |
| 212775 | | Ga. s. | Mary E..... | 07 | 48 | 60.1 | 25.8 | 6.2 | Frt. | 1 | | 1914 | Oakland, Cal..... | San Francisco, Cal. | |
| 205055 | | Ga. p. | Mary Elizabeth..... | 0 | 0 | 40.2 | 12.4 | 2.1 | Frt. | 1 | | 1908 | Inverness, Fla..... | Cozar Keys, Fla. | |
| 215197 | | Ga. p. | Mary Elizabeth..... | 35 | 30 | 58.0 | 12.0 | 2.2 | Tow. | 3 | | 1917 | Batesville, Ark..... | St. Louis, Mo. | |
| 00132 | | Ga. s. | Mary Ella..... | 13 | 11 | 39.0 | 15.8 | 3.0 | Oys. | 2 | | 1872 | Rye, N. Y..... | New York, N. Y. | |
| 200135 | | Ga. y. | Mary Ellen..... | 18 | 15 | 39.6 | 14.2 | 4.6 | Yot. | 1 | | 1903 | Whitcomb, Wash..... | Seattle, Wash. | |
| 00773 | | Ga. s. | Mary Emma..... | 26 | 23 | 49.8 | 6.4 | 6.6 | Fsh. | 4 | | 1875 | New London, Conn..... | New York, N. Y. | |
| 01801 | | Ga. s. | Mary Etta..... | 10 | 7 | 40.7 | 12.0 | 3.4 | Oys. | 2 | | 1885 | Samuel County, Md. | Annapolis, Md. | |
| 212601 | | Ga. s. | Mary Ethel..... | 55 | 37 | 61.3 | 17.6 | 6.6 | Frt. | 1 | | 1912 | Bay City, Wis..... | Grand Haven, Mich. | |
| 209027 | | Ga. s. | Mary Evelyn..... | 19 | 14 | 52.0 | 13.6 | 4.5 | Pas. | 4 | | 1911 | Humble, Tex..... | Houston, Tex. | |
| 209769 | | Ga. s. | Mary Fletcher..... | 14 | 10 | 51.0 | 15.2 | 3.3 | Frt. | 2 | | 1912 | Elkton, Va..... | Norfolk, Va. | |
| 203084 | | Ga. s. | Mary Frances..... | 12 | 8 | 44.0 | 10.0 | 3.7 | Pas. | 1 | | 1905 | Olympia, Wash..... | Seattle, Wash. | |
| 201807 | | Ga. s. | Mary G..... | 9 | 7 | 35.0 | 10.3 | 3.7 | Fsh. | 3 | | 1906 | St. Joseph, Mich..... | Grand Haven, Mich. | |
| 211748 | | Ga. s. | Mary G..... | 11 | 10 | 37.7 | 11.3 | 4.5 | Fsh. | 2 | | 1913 | Plymouth, Mass..... | Provincetown, Mass. | |
| 213372 | | Ga. s. | Mary G..... | 31 | 21 | 61.4 | 14.2 | 6.4 | Fsh. | 7 | | 1915 | Tacoma, Wash..... | Tacoma, Wash. | |
| 212628 | | Ga. s. | Mary G..... | 13 | 0 | 45.0 | 11.9 | 3.0 | Pas. | 37 | | 1910 | Mechanic City, N. C. | Beaufort, N. C. | |
| 205021 | | Ga. p. | Mary H..... | 10 | 8 | 54.4 | 11.4 | 2.0 | Pas. | 15 | | 1909 | Chillicothe, Ohio..... | Cincinnati, Ohio. | |
| 211805 | | Ga. s. | Mary H..... | 8 | 8 | 49.4 | 12.0 | 2.5 | Tow. | 24 | | 1913 | High Bridge, Ky..... | Louisville, Ky. | |
| 203058 | | Ga. p. | Mary Hanson..... | 18 | 9 | 41.0 | 12.6 | 4.5 | Wat. | 25 | | 1900 | Fall River, Mass..... | Newport, R. I. | |
| 211549 | | Ga. s. | Mary J..... | 18 | 12 | 40.0 | 10.0 | 3.0 | Pas. | 0 | | 1913 | Franklin, Ky..... | Paducah, Ky. | |
| 215110 | | Ga. p. | Mary Jane..... | 14 | 11 | 60.0 | 11.5 | 2.4 | Tow. | 4 | | 1917 | Frankfort, Ky..... | Louisville, Ky. | |
| 214430 | | Ga. s. | Mary Jean..... | 8 | 5 | 33.0 | 11.1 | 5.0 | Frt. | 1 | | 1910 | Seattle, Wash..... | Seattle, Wash. | |
| 212519 | | Ga. p. | Mary Jo..... | 05 | 31 | 61.0 | 19.0 | 4.7 | Frt. | 3 | | 1914 | Evans, Ind..... | Evansville, Ind. | |
| 203801 | | Ga. s. | Mary K..... | 22 | 14 | 52.0 | 14.0 | 3.3 | Frt. | 1 | | 1907 | Mount Pleasant, N. C. | Washington, N. C. | |
| 208770 | | Ga. p. | Mary K..... | 0 | 5 | 41.5 | 8.0 | 1.0 | Pas. | 8 | | 1911 | Andiquity, Wis..... | Cincinnati, Ohio. | |
| 203553 | | Ga. s. | Mary L..... | 12 | 0 | 38.5 | 0.8 | 4.0 | Tow. | 5 | | 1903 | Easton, Pa..... | Gloucester, Mass. | |
| 210002 | | Ga. s. | Mary L..... | 7 | 5 | 31.8 | 10.8 | 3.2 | Frt. | 8 | | 1912 | Bransford, Ga..... | Bransford, Ga. | |
| 210129 | | Ga. s. | Mary L..... | 11 | 8 | 38.4 | 10.8 | 3.4 | Frt. | 0 | | 1910 | Detroit, Mich..... | Detroit, Mich. | |
| 213272 | | Ga. s. | Mary L..... | 13 | 8 | 39.0 | 11.4 | 6.6 | Frt. | 1 | | 1915 | Elkton, Me..... | Rockland, Me. | |
| 203785 | | Ga. s. | Mary Lee..... | 13 | 12 | 50.2 | 12.4 | 2.0 | Frt. | 2 | | 1900 | Supply, N. C..... | Wilmington, N. C. | |
| 213685 | | Ga. s. | Mary Lenora..... | 8 | 5 | 44.3 | 11.6 | 3.0 | Frt. | 1 | | 1910 | Queenstown, Md..... | Baltimore, Md. | |
| 03203 | | Ga. s. | Mary Lou..... | 15 | 14 | 38.8 | 13.0 | 4.5 | Oys. | 3 | | 1901 | South Boston, Mass..... | Providence, R. I. | |
| 200577 | | Ga. s. | Mary M..... | 17 | 12 | 58.6 | 12.2 | 3.8 | Frt. | 2 | | 1904 | Sharpsport, Md..... | Baltimore, Md. | |
| 211432 | | Ga. s. | Mary M..... | 5 | 5 | 21.2 | 7.4 | 3.7 | Fsh. | 3 | | 1910 | Green Bay, Wis..... | Milwaukee, Wis. | |
| 208108 | | Ga. s. | Mary M..... | 13 | 8 | 48.0 | 10.5 | 3.0 | Pas. | 1 | | 1910 | Galveston, Tex..... | Galveston, Tex. | |
| 209010 | | Ga. s. | Mary Malony..... | 42 | 28 | 63.0 | 16.0 | 5.8 | Frt. | 2 | | 1912 | Anacortes, Wash..... | Pt. Townsend, Wash. | |

† Formerly ga. y. Edmee.

† Oil engine.

MERCHANT MOTOR VESSELS OF THE UNITED STATES--Continued.

| Official No. | Signal letters. | Rfg. | Name of vessel. | Gross tonnage. | Net tonnage. | Length. | Breadth. | Depth. | Service. | Crew. | Indicated horsepower. | When built. | Where built. | Home port (where permanent document issues). |
|--------------|-----------------|--------|---------------------------|----------------|--------------|---------|----------|--------|----------|-------|-----------------------|-------------|-----------------------|--|
| 205620 | | Ga. s. | Mary Minerva..... | 5 | 5 | 27.3 | 11.0 | 2.0 | Pass. | 1 | 15 | 1908 | Atlantic City, N. J. | Tuckerton, N. J. |
| 92220 | | Ga. s. | Mary Priscilla..... | 14 | 0 | 27.3 | 11.0 | 3.0 | Oys. | 2 | 18 | 1890 | Orlando, Md. | Newport News, Va. |
| 207172 | | Ga. s. | Mary R..... | 0 | 0 | 43.6 | 10.4 | 4.4 | Pass. | 2 | 18 | 1910 | St. Marys, Ga. | Fernandina, Fla. |
| 90831 | | Ga. s. | Mary S..... | 24 | 20 | 49.0 | 10.0 | 4.2 | Frt. | 2 | 2 | 1875 | Stratton, N. C. | Washington, N. C. |
| 207740 | | Ga. s. | Mary Sino..... | 22 | 15 | 67.2 | 10.3 | 4.7 | Frt. | 2 | 23 | 1910 | Mallonee, Md. | Baltimore, Md. |
| 206010 | | Ga. s. | Mary Sue..... | 20 | 12 | 63.0 | 15.0 | 4.0 | Frt. | 2 | 37 | 1908 | Club Neck, Va. | Norfolk, Va. |
| 210887 | | Ga. s. | Mary T..... | 17 | 12 | 45.3 | 15.0 | 4.5 | Frt. | 2 | 28 | 1913 | Mobile, Ala. | Mobile, Ala. |
| 214952 | | Ga. s. | Mary Y..... | 12 | 10 | 34.8 | 11.3 | 4.5 | Fsh. | 7 | 1 | 1917 | Seattle, Wash. | Seattle, Wash. |
| 01413 | | Ga. s. | Mary A. Gray..... | 7 | 7 | 35.0 | 12.0 | 3.0 | Frt. | 1 | 1 | 1882 | Norfolk, Va. | Norfolk, Va. |
| 207546 | | Ga. s. | Mary A. J..... | 8 | 7 | 31.7 | 8.0 | 3.7 | Frt. | 1 | 2 | 1910 | Douglas, Alaska. | Juneau, Alaska. |
| 01676 | | Ga. s. | Mary A. Marshall..... | 0 | 0 | 33.6 | 13.6 | 3.7 | Frt. | 2 | 30 | 1883 | Prince Bay, N. Y. | Providence, R. I. |
| 01162 | | Ga. s. | Mary A. Osler..... | 7 | 7 | 31.7 | 11.7 | 4.5 | Fsh. | 3 | 1 | 1879 | Mount Desert, Me. | Portland, Me. |
| 208097 | | Ga. s. | Mary A. Sharp..... | 21 | 14 | 65.0 | 14.0 | 5.3 | Frt. | 2 | 2 | 1908 | Stamps, Va. | Reedville, Va. |
| 211789 | | Ga. s. | Mary D. Milo..... | 5 | 5 | 34.0 | 9.2 | 3.3 | Fsh. | 1 | 16 | 1913 | Marblehead, Mass. | Provincetown, Mass. |
| 90303 | | Ga. e. | Mary E. Combs..... | 13 | 11 | 37.0 | 14.8 | 4.2 | Mso. | 2 | 1 | 1877 | Greenport, N. Y. | New York, N. Y. |
| 92073 | | Ga. s. | Mary E. Davis..... | 11 | 10 | 39.8 | 14.2 | 4.5 | Fsh. | 3 | 3 | 1889 | Greenport, N. Y. | Greenport, N. Y. |
| 03112 | | Ga. s. | Mary E. Hartly..... | 122 | 77 | 95.7 | 25.6 | 10.2 | Cod. | 10 | 95 | 1901 | Gloucester, Mass. | Gloucester, Mass. |
| 202458 | | Ga. s. | Mary E. Bennett..... | 27 | 11 | 48.2 | 10.0 | 7.2 | Cod. | 9 | 0 | 1900 | East Boothbay, Mo. | Do. |
| 200220 | KSND | Ga. s. | Mary E. Curtis..... | 121 | 65 | 101.3 | 24.0 | 11.2 | Fsh. | 18 | 0 | 1903 | Essex, Mass. | Gloucester, Mass. |
| 92305 | | Ga. s. | Mary E. Durran..... | 14 | 13 | 41.8 | 13.8 | 4.0 | Mso. | 2 | 0 | 1891 | Keyport, N. J. | New York, N. Y. |
| 210777 | | Ga. s. | Mary E. Ruth..... | 46 | 33 | 65.0 | 10.4 | 8.4 | Fsh. | 0 | 0 | 1912 | Essex, Mass. | Gloucester, Mass. |
| 90361 | | Ga. s. | Mary E. Sheppard..... | 30 | 14 | 55.7 | 18.8 | 5.0 | Oys. | 0 | 18 | 1871 | Bridgeton, N. J. | Philadelphia, Pa. |
| 212163 | | Ga. s. | Mary G. Morehead..... | 21 | 10 | 58.3 | 13.5 | 3.0 | Frt. | 2 | 70 | 1914 | Morehead City, N. C. | Philadelphia, Md. |
| 205072 | | Ga. s. | Mary J. Heale..... | 33 | 20 | 58.7 | 17.3 | 3.7 | Frt. | 2 | 30 | 1903 | Eastport, Me. | South West Harbor, Me. |
| 212605 | | Ga. s. | Mary J. Dean..... | 35 | 8 | 42.0 | 12.6 | 3.8 | Frt. | 1 | 72 | 1914 | High Falls, Md. | Crisfield, Md. |
| 92057 | | Ga. s. | Mary M. Broero..... | 0 | 0 | 31.2 | 13.3 | 3.5 | Oys. | 1 | 1 | 1888 | Patuxent, N. Y. | Greenport, N. Y. |
| 93394 | | Ga. s. | Mary M. Lord..... | 21 | 0 | 60.0 | 16.2 | 7.1 | Pass. | 2 | 20 | 1903 | Lakes, Me. | Portland, Me. |
| 93168 | KTNM | Ga. s. | Mary P. Mosquita..... | 81 | 47 | 84.5 | 22.7 | 9.0 | Fsh. | 10 | 72 | 1901 | Essex, Mass. | New York, N. Y. |
| 209392 | | Ga. s. | Mary R. Klrwan..... | 15 | 10 | 45.3 | 11.2 | 3.4 | Frt. | 2 | 25 | 1911 | Ch. J. R. Md. | Baltimore, Md. |
| 90750 | | Ga. s. | Mary R. Smith..... | 7 | 7 | 32.4 | 13.3 | 3.2 | Frt. | 1 | 1 | 1876 | Greenport, N. Y. | Perth Amboy, N. J. |
| 211623 | | Ga. s. | Mary S. Faunce..... | 0 | 0 | 37.3 | 12.3 | 3.9 | Frt. | 3 | 14 | 1913 | Coan River, Va. | Reedville, Va. |
| 93223 | | Ga. s. | Mary T. Fallon..... | 74 | 48 | 75.5 | 21.6 | 9.0 | Fsh. | 10 | 1 | 1901 | Essex, Mass. | Boston, Mass. |
| 91049 | | Ga. s. | Mary T. Mister..... | 12 | 0 | 41.0 | 14.8 | 3.3 | Frt. | 2 | 2 | 1897 | Essex, Mass. | Charleston, S. C. |
| 91032 | | Ga. s. | Mary W. Dotiglass..... | 28 | 20 | 64.8 | 18.8 | 4.5 | Frt. | 1 | 1 | 1883 | Brook Creek, N. Y. | Greenport, N. Y. |
| 91812 | | Ga. s. | Mary and Virginia..... | 10 | 0 | 44.1 | 13.0 | 4.1 | Frt. | 2 | 1 | 1886 | Patuxent, Md. | Norfolk, Va. |
| 92344 | | Ga. s. | Mary Emma and Lizzie..... | 46 | 34 | 66.0 | 22.0 | 4.6 | Mso. | 2 | 1 | 1886 | Patuxent, Md. | New York, N. Y. |
| 90620 | | Ga. s. | Mary Jane White..... | 7 | 0 | 28.0 | 9.0 | 3.6 | Frt. | 1 | 1 | 1874 | Essex, Mass. | San Francisco, Cal. |
| 215200 | | Ga. s. | MARYLAND..... | 2,498 | 2,068 | 259.5 | 45.3 | 22.0 | Pass. | 25 | 720 | 1914 | Chicago, Ill. | Chicago, Ill. |
| 161227 | KSLE | Ga. s. | Maryland..... | 11 | 0 | 21.0 | 8.0 | 0.2 | Frt. | 1 | 14 | 1910 | Bath, Me. | Port Arthur, Tex. |
| 205457 | | Ga. s. | Maryland..... | 6 | 0 | 40.8 | 10.1 | 3.1 | Pass. | 2 | 30 | 1908 | Havre de Grace, Md. | Wilmington, Del. |
| 209980 | | Ga. s. | Maryland..... | 23 | 20 | 61.8 | 14.7 | 0.1 | Fsh. | 8 | 40 | 1912 | Elizabeth City, N. C. | Elizabeth City, N. C. |
| 212857 | | Ga. s. | Maryland..... | 11 | 11 | 40.2 | 11.8 | 3.0 | Frt. | 1 | 27 | 1914 | Tacoma, Wash. | Galveston, Tex. |
| 214193 | | Ga. s. | Maryland..... | 24 | 10 | 62.0 | 13.7 | 5.5 | Fsh. | 5 | 40 | 1910 | Miami, Fla. | Los Angeles, Cal. |
| 215761 | | Ga. s. | Maryland..... | 11 | 10 | 62.0 | 12.7 | 4.2 | Frt. | 1 | 30 | 1917 | Elliot, Md. | Crisfield, Md. |
| 217010 | | Ga. s. | Maryleo..... | 15 | 7 | 37.0 | 8.0 | 4.1 | Frt. | 2 | 10 | 1914 | Seattle, Wash. | Seattle, Wash. |
| 213169 | | Ga. s. | Marysville..... | 26 | 17 | 46.0 | 13.0 | 6.0 | Fsh. | 7 | 20 | 1915 | Lakes, Va. | Tacoma, Wash. |
| 92387 | | Ga. s. | Mascot..... | 20 | 11 | 42.5 | 12.4 | 5.2 | Cod. | 5 | 0 | 1891 | H. S. M. M. | Gloucester, Mass. |
| 202107 | | Ga. s. | Mascot..... | 59 | 42 | 71.0 | 20.2 | 0.0 | Oys. | 0 | 0 | 1905 | Greenport, N. Y. | Bridgeton, Conn. |
| 205548 | | Ga. s. | Mascot..... | 5 | 5 | 25.0 | 7.0 | 0.8 | Pass. | 1 | 7 | 1908 | Elizabeth City, N. C. | Elizabeth City, N. C. |
| 209340 | | Ga. s. | Mascot..... | 8 | 5 | 30.0 | 9.3 | 3.0 | Pass. | 1 | 14 | 1911 | Marit, Va. | Miami, Fla. |
| 210634 | | Ga. s. | Mascot..... | 8 | 7 | 33.0 | 9.0 | 3.0 | Pass. | 1 | 0 | 1910 | Applly, N. Y. | Patchogue, N. Y. |
| 213127 | | Ga. p. | MASCOT..... | 35 | 23 | 55.0 | 12.6 | 2.3 | Pass. | 1 | 14 | 1914 | Marphy, Tenn. | St. Louis, Mo. |
| 213078 | | Ga. s. | Mascot..... | 10 | 10 | 30.0 | 9.3 | 3.4 | Frt. | 2 | 20 | 1915 | Green Bay, Wis. | St. Louis, Mo. |
| 92225 | | Ga. s. | M. S. At..... | 15 | 14 | 40.4 | 15.9 | 4.1 | Pass. | 2 | 18 | 1890 | Patuxent, N. J. | Somers Point, N. J. |
| 92018 | | Ga. s. | M. S. At..... | 22 | 15 | 64.8 | 15.0 | 4.4 | Frt. | 2 | 1 | 1884 | Reynolds, N. Y. | Annapolis, Md. |
| 92137 | | Ga. s. | M. S. At..... | 0 | 0 | 28.7 | 11.5 | 3.0 | Pass. | 1 | 1 | 1885 | Alexandria, Va. | New York, N. Y. |
| 203335 | | Ga. s. | Mascotto..... | 24 | 20 | 64.4 | 12.0 | 5.4 | Fsh. | 2 | 0 | 1905 | Holland, Mich. | Sandusky, Ohio. |
| 92871 | | Ga. s. | Massasoit..... | 32 | 32 | 68.4 | 17.8 | 7.0 | Fsh. | 10 | 0 | 1898 | H. S. M. M. | New York, N. Y. |
| 212707 | | Ga. s. | Massasoit..... | 26 | 18 | 43.0 | 11.4 | 4.2 | Fsh. | 4 | 25 | 1914 | Brunswick, Ga. | Brunswick, Ga. |
| 91430 | | Ga. s. | Mastycet..... | 10 | 6 | 31.2 | 12.0 | 3.7 | Fsh. | 1 | 25 | 1882 | Westerly, R. I. | Vineyard Haven, Mass. |
| 93310 | | Ga. s. | Matcalness..... | 108 | 71 | 93.7 | 23.0 | 10.0 | Frt. | 7 | 48 | 1902 | Essex, Mass. | Vinoyard, Mass. |
| 205361 | | Ga. s. | Matcalness..... | 6 | 0 | 25.0 | 11.5 | 3.3 | Fsh. | 1 | 10 | 1908 | Mount Desert, Me. | Barnstable, Mass. |
| 204131 | LBRO | Ga. s. | Matcalness..... | 112 | 66 | 103.0 | 23.2 | 11.4 | Cod. | 10 | 100 | 1910 | Essex, Mass. | Boston, Mass. |
| 203166 | | Ga. y. | Matcalness..... | 10 | 14 | 41.8 | 10.5 | 4.8 | Yct. | 1 | 25 | 1905 | Philadelphia, Pa. | Philadelphia, Pa. |
| 202221 | | Ga. s. | Matcalness..... | 09 | 73 | 70.0 | 20.0 | 0.1 | Frt. | 3 | 70 | 1905 | San Francisco, Cal. | San Francisco, Cal. |
| 216400 | | Ga. s. | Matilda..... | 11 | 7 | 30.0 | 11.3 | 3.0 | Fsh. | 1 | 12 | 1917 | Wrentham, Mass. | Wrangell, Alaska. |
| 213360 | | Ga. s. | Matilda B..... | 6 | 5 | 28.4 | 12.7 | 3.2 | Frt. | 1 | 1 | 1913 | Port Republic, N. J. | Tuckerton, N. J. |
| 205487 | | Ga. s. | Matilda F..... | 18 | 7 | 48.6 | 14.0 | 4.1 | Mso. | 4 | 12 | 1908 | Thoulet, R. I. | Beaufort, S. C. |
| 207325 | | Or. s. | Matilda J. Dixon..... | 8 | 0 | 38.0 | 13.4 | 3.3 | Frt. | 3 | 1 | 1910 | Olyet, Md. | Arden, Md. |
| 210704 | | Ga. s. | Matsu..... | 15 | 10 | 48.4 | 12.2 | 5.0 | Frt. | 1 | 80 | 1912 | Oakland, Cal. | San Francisco, Cal. |
| 93267 | | Ga. s. | Matthie B..... | 12 | 11 | 48.0 | 16.3 | 3.2 | Fsh. | 3 | 1 | 1902 | Patuxent, N. Y. | Port Arthur, Tex. |
| 210292 | | Ga. p. | Matthie B..... | 35 | 18 | 60.7 | 14.6 | 3.0 | Pass. | 5 | 30 | 1912 | Patuxent, N. Y. | Mobile, Ala. |
| 92317 | | Ga. f. | Matthie F. Culver..... | 26 | 16 | 61.0 | 17.0 | 5.0 | Fsh. | 2 | 15 | 1891 | Essex, Mass. | Newport News, Va. |

† Formerly schooner Klineo.

† Formerly ga. y. Hazel.

MERCHANT MOTOR VESSELS OF THE UNITED STATES—Continued.

| Official No. | Signal letters. | Rfg. | Name of vessel. | Gross tonnage. | Net tonnage. | Length. | Breadth. | Depth. | Service. | Crew. | Indicated horsepower. | When built. | Where built. | Home port (where document issues). |
|--------------|-----------------|--------|--------------------|----------------|--------------|---------|----------|--------|----------|-------|-----------------------|----------------------|---------------------------|------------------------------------|
| 93009 | | Ga. s. | Mattilo H. | 7 | 0 | 30.3 | 12.5 | 4.1 | Frt. | 1 | 1899 | Port Republic, N. J. | Tuckerton, N. J. | |
| 91515 | | Ga. s. | Mattilo May | 20 | 19 | 30.3 | 12.5 | 4.1 | Frt. | 2 | 15 | 1882 | Isle of Wight County, Va. | Norfolk, Va. |
| 212110 | | Ga. s. | Mattilo May | 10 | 9 | 37.0 | 8.0 | 3.1 | Pos. | 1 | 12 | 1913 | Caruthersville, Mo. | St. Louis, Mo. |
| 208207 | | Ga. s. | Mattilo S. | 8 | 7 | 31.5 | 7.4 | 3.0 | Frt. | 2 | 20 | 1910 | Georgetown, S. C. | Georgetown, S. C. |
| 90787 | | Ga. s. | Maud | 7 | 6 | 31.0 | 13.7 | 3.5 | Mso. | 2 | 1875 | Islip, N. Y. | New York, N. Y. | |
| 02330 | | Ga. s. | Maud | 9 | 9 | 27.5 | 13.0 | 4.0 | Fsh. | 1 | 16 | 1889 | Newport, R. I. | Newport, R. I. |
| 02703 | | Ga. s. | Maud | 7 | 7 | 32.5 | 13.5 | 3.0 | Oys. | 1 | 1897 | Patchogue, N. Y. | Perth Amboy, N. J. | |
| 201186 | | Ga. s. | Maud | 13 | 11 | 51.0 | 13.1 | 3.1 | Frt. | 2 | 24 | 1904 | Cedar Bayou, Tex. | Galveston, Tex. |
| 203013 | | Ga. s. | Maud | 10 | 6 | 46.0 | 10.4 | 3.6 | Oys. | 2 | 10 | 1906 | Orlando, Va. | Reedville, Va. |
| 203101 | | Ga. s. | Maud | 10 | 9 | 29.0 | 11.1 | 2.7 | Frt. | 1 | 7 | 1900 | Salisbury, Pa. | Jacksonville, Fla. |
| 211677 | | Ga. s. | Maud | 11 | 9 | 57.8 | 12.2 | 3.4 | Frt. | 2 | 10 | 1913 | Kissimmee, Fla. | Tampa, Fla. |
| 205714 | | Ga. s. | Maud | 11 | 8 | 38.0 | 9.0 | 4.2 | Frt. | 2 | 20 | 1909 | Mobile, Ala. | Mobile, Ala. |
| 02458 | | Ga. s. | Maud Andrew | 7 | 6 | 20.0 | 12.0 | 4.3 | Fsh. | 2 | 8 | 1892 | Harwich, Mass. | Vinoyard Haven, Mass. |
| 207218 | | Ga. s. | Maud C. | 13 | 7 | 37.0 | 8.3 | 3.8 | Pos. | 2 | 21 | 1909 | Jacksonville, Fla. | Cedar Keys, Fla. |
| 200369 | | Ga. y. | Maud F. | 40 | 27 | 65.8 | 13.3 | 5.8 | Yct. | 2 | 75 | 1909 | Seattle, Wash. | Seattle, Wash. |
| 214082 | | Ga. s. | Maud Hazel | 11 | 9 | 37.5 | 9.3 | 3.5 | Mso. | 1 | 10 | 1910 | Everett, Wash. | Do. |
| 200320 | | Ga. s. | Maud Hollen | 7 | 5 | 37.4 | 12.7 | 3.0 | Frt. | 1 | 1003 | Crittendon, Va. | Norfolk, Va. | |
| 02150 | | Ga. s. | Maud Moller | 6 | 5 | 31.0 | 13.6 | 3.4 | Fsh. | 1 | 1892 | Patchogue, N. Y. | Patchogue, N. Y. | |
| 91807 | | Ga. s. | Maud S. | 7 | 6 | 29.0 | 13.8 | 3.2 | Mso. | 1 | 1885 | Bay Shore, N. Y. | Do. | |
| 200102 | | Ga. s. | Maud B II. | 11 | 10 | 38.0 | 14.6 | 3.7 | Fsh. | 1 | 1909 | Patchogue, N. Y. | Do. | |
| 02880 | | Ga. s. | Maud B. Morso. | 8 | 5 | 29.8 | 10.6 | 5.0 | Fsh. | 2 | 1897 | Cushing, Mo. | Portland, Mo. | |
| 201795 | | Ga. s. | Maud and Reg. | 12 | 8 | 54.0 | 13.2 | 3.0 | Yct. | 4 | 1905 | Washington, N. C. | Washington, N. C. | |
| 200482 | | Ga. s. | Maud F. | 9 | 8 | 32.8 | 10.7 | 4.8 | Pos. | 2 | 1899 | Atlantic City, N. J. | Philadelphia, Pa. | |
| 214252 | LGDK | Ga. y. | Maudna Loa | 13 | 10 | 62.0 | 9.4 | 5.2 | Yct. | 1 | 260 | 1913 | Boston, Mass. | Newport, R. I. |
| 207110 | | Ga. s. | Maurolania | 8 | 7 | 44.4 | 16.3 | 3.0 | Pos. | 2 | 28 | 1910 | Miami, Fla. | Miami, Fla. |
| 207421 | | Ga. s. | Maurice T. | 13 | 8 | 27.0 | 14.0 | 3.0 | Pos. | 1 | 8 | 1909 | Ludington, Mich. | Grand Haven, Mich. |
| 02652 | | Ga. s. | Maurice W. Costen. | 24 | 20 | 62.0 | 14.0 | 2.6 | Frt. | 5 | 9 | 1899 | Monticello, Md. | Annapolis, Md. |
| 210860 | LCSE | Ga. y. | Mavis | 21 | 20 | 51.5 | 11.2 | 3.0 | Yct. | 2 | 40 | 1912 | Port Chester, N. Y. | New York, N. Y. |
| 215105 | | Ga. y. | Mavis | 20 | 21 | 62.0 | 14.2 | 5.7 | Fsh. | 1 | 40 | 1917 | Seattle, Wash. | Portland, Ore. |
| 201387 | | Ga. y. | Mayourneon. | 24 | 10 | 51.0 | 11.4 | 8.0 | Yct. | 2 | 25 | 1907 | New Haven, Conn. | Hartford, Conn. |
| 214015 | KWJG | Ga. p. | Maximo | 12 | 8 | 53.0 | 14.2 | 2.0 | Yct. | 2 | 10 | 1915 | Seattle, Ala. | Mobile, Ala. |
| 214222 | | Ga. s. | Maximo II. | 13 | 8 | 54.4 | 10.0 | 4.3 | Pos. | 1 | 60 | 1910 | Alexandria Bay, N. Y. | Capo Vincent, N. Y. |
| 200937 | | Ga. s. | Maximo | 10 | 15 | 37.2 | 13.0 | 4.0 | Frt. | 1 | 15 | 1911 | Blacksburg, Wash. | Seattle, Wash. |
| 03282 | | Ga. s. | Maximo | 19 | 12 | 46.5 | 15.2 | 6.6 | Fsh. | 4 | 1902 | Gloucester, Mass. | Gloucester, Mass. | |
| 02518 | | Ga. y. | May | 13 | 33 | 70.5 | 16.0 | 5.0 | Yct. | 3 | 1893 | Hickorytown, N. J. | Philadelphia, Pa. | |
| 201769 | | Ga. s. | May | 11 | 9 | 36.0 | 15.2 | 4.4 | Frt. | 2 | 1905 | Charleston, S. C. | Charleston, S. C. | |
| 202241 | | Ga. s. | May | 14 | 11 | 47.0 | 12.0 | 4.0 | Pos. | 1 | 1905 | Wilmington, N. J. | Philadelphia, Pa. | |
| 205250 | | Ga. s. | May | 7 | 6 | 29.2 | 9.2 | 4.0 | Yct. | 1 | 35 | 1905 | Trenton, N. Y. | New York, N. Y. |
| 208185 | | Ga. s. | May | 12 | 10 | 46.0 | 9.0 | 3.1 | Pos. | 1 | 20 | 1910 | Randolph, Ore. | Marshfield, Ore. |
| 208338 | | Ga. s. | May | 10 | 11 | 60.0 | 13.0 | 2.8 | Pos. | 1 | 30 | 1911 | Galveston, Tex. | Galveston, Tex. |
| 211493 | | Ga. s. | May | 11 | 7 | 34.8 | 8.9 | 3.4 | Fsh. | 1 | 20 | 1913 | Ketchikan, Alaska | JunEAU, Alaska |
| 213774 | | Ga. s. | May | 12 | 0 | 38.0 | 12.0 | 6.0 | Fsh. | 1 | 30 | 1915 | Port Aransas, Tex. | Port Aransas, Tex. |
| 215091 | | Ga. s. | May | 9 | 6 | 34.8 | 9.4 | 4.3 | Frt. | 0 | 18 | 1918 | Westport, Wash. | Seattle, Wash. |
| 205511 | | Ga. s. | May II. | 9 | 9 | 32.9 | 8.7 | 4.5 | Pos. | 3 | 21 | 1909 | Boston, Mass. | Boston, Mass. |
| 202700 | | Ga. s. | May B. | 11 | 7 | 40.5 | 8.2 | 2.9 | Pos. | 1 | 1900 | Seattle, Wash. | Pl. Taylor, W. Va. | |
| 201827 | | Ga. s. | May B 2. | 15 | 13 | 48.0 | 11.0 | 3.3 | Pos. | 1 | 1907 | do. | Seattle, Wash. | |
| 211313 | | Ga. s. | May Bee. | 10 | 9 | 38.3 | 10.2 | 3.0 | Pos. | 1 | 30 | 1913 | Holland, Mich. | Grand Haven, Mich. |
| 02333 | | Ga. s. | May Bell. | 10 | 10 | 46.5 | 12.9 | 3.0 | Frt. | 1 | 1891 | North River, N. C. | New Bern, N. C. | |
| 213808 | | Ga. p. | May Bell. | 14 | 9 | 49.0 | 12.0 | 4.0 | Frt. | 2 | 28 | 1910 | Chattanooga, Tenn. | Chattanooga, Tenn. |
| 213308 | | Ga. p. | May Bell. | 7 | 7 | 40.0 | 9.9 | 1.5 | Yct. | 3 | 12 | 1915 | Paduach, Ky. | Paduach, Ky. |
| 03219 | | Ga. s. | May Bird. | 12 | 8 | 38.1 | 9.7 | 4.5 | Pos. | 2 | 1901 | St. Joseph, N. Y. | Seattle, Wash. | |
| 205170 | | Ga. s. | May Dato. | 11 | 10 | 38.0 | 11.0 | 5.0 | Frt. | 1 | 20 | 1908 | Seattle, Wash. | Do. |
| 211401 | | Ga. s. | May W. | 8 | 5 | 35.0 | 10.0 | 3.5 | Fsh. | 1 | 16 | 1913 | do. | Wrangell, Alaska. |
| 208200 | | Ga. s. | Mayo. | 10 | 8 | 62.2 | 11.8 | 4.0 | Yct. | 2 | 60 | 1910 | Pascagoula, Miss. | Houston, Tex. |
| 01897 | | Ga. s. | May Flower. | 0 | 0 | 60.0 | 11.0 | 2.8 | Frt. | 3 | 5 | 1880 | Calvert County, Md. | Reedville, Va. |
| 02005 | | Ga. s. | May Flower. | 80 | 01 | 80.5 | 20.5 | 6.2 | Frt. | 3 | 1888 | San Francisco, Cal. | Los Angeles, Cal. | |
| 02137 | | Ga. s. | May Flower. | 0 | 0 | 36.7 | 13.3 | 3.2 | Fsh. | 1 | 20 | 1889 | Bumby, Wash. | Ketchikan, Alaska. |
| 02318 | | Ga. s. | May Flower. | 11 | 9 | 40.7 | 11.3 | 4.8 | Yct. | 1 | 20 | 1891 | Seattle, Wash. | Seattle, Wash. |
| 210173 | | Ga. p. | Mayflower | 30 | 26 | 38.0 | 14.2 | 2.2 | Yct. | 1 | 18 | 1918 | Poplar Bluff, Mo. | St. Louis, Mo. |
| 210160 | | Ga. s. | May Flower. | 13 | 11 | 37.0 | 10.2 | 3.2 | Pos. | 2 | 32 | 1911 | Jacksonville, Fla. | Beaufort, S. C. |
| 03130 | | Ga. s. | Mayflower | 11 | 0 | 62.8 | 15.1 | 3.0 | Frt. | 2 | 50 | 1901 | Cedar Bayou, Tex. | Galveston, Tex. |
| 03250 | | Ga. s. | Mayflower | 11 | 10 | 27.4 | 11.7 | 3.1 | Pos. | 2 | 1902 | Key West, Fla. | Key West, Fla. | |
| 201218 | | Ga. s. | Mayflower | 11 | 10 | 55.0 | 12.0 | 4.2 | Pos. | 2 | 50 | 1907 | Sturgeon Bay, Wis. | Chicago, Ill. |
| 201122 | | Ga. s. | Mayflower | 11 | 7 | 30.0 | 9.3 | 3.3 | Fsh. | 1 | 10 | 1907 | Ballard, Wash. | Chicago, Ill. |
| 206858 | | Ga. p. | Mayflower | 7 | 7 | 50.0 | 9.2 | 1.7 | Pos. | 3 | 15 | 1909 | Ford, Ky. | Louisville, Ky. |
| 209118 | | Ga. s. | Mayflower | 8 | 6 | 35.3 | 12.2 | 3.2 | Frt. | 1 | 10 | 1910 | Nukleek, Alaska | Nome, Alaska |
| 209389 | | Ga. s. | Mayflower | 7 | 5 | 35.0 | 7.7 | 3.0 | Yct. | 1 | 10 | 1908 | Newport, Wash. | Seattle, Wash. |
| 210275 | | Ga. s. | Mayflower | 11 | 10 | 50.5 | 9.5 | 2.8 | Frt. | 1 | 40 | 1912 | Port Orchard, Wash. | Do. |
| 212302 | | Ga. s. | Mayflower | 15 | 10 | 44.1 | 12.2 | 5.0 | Frt. | 2 | 20 | 1908 | Pawnee, Md. | Baltimore, Md. |
| 212512 | | Ga. s. | Mayflower | 15 | 13 | 45.3 | 11.6 | 4.0 | Frt. | 1 | 25 | 1914 | Norfolk, Va. | Norfolk, Va. |
| 213140 | | Ga. s. | Mayflower | 12 | 11 | 33.5 | 9.4 | 3.9 | Fsh. | 2 | 20 | 1915 | Detroit, Mich. | Milwaukee, Wis. |
| 213990 | | Ga. s. | Mayflower | 8 | 0 | 37.3 | 9.0 | 3.9 | Pos. | 1 | 20 | 1910 | Marshfield, Ore. | Marshfield, Ore. |
| 214017 | | Ga. s. | Mayflower | 13 | 11 | 31.1 | 10.8 | 4.1 | Oys. | 2 | 16 | 1910 | Oyster Bay, N. Y. | New York, N. Y. |
| 203253 | | Ga. s. | Mayflower | 11 | 12 | 45.9 | 10.8 | 4.4 | Fsh. | 3 | 1900 | St. Joseph, Mich. | Chicago, Ill. | |

1 Formerly ga. s. Mabel T.

MERCHANT MOTOR VESSELS OF THE UNITED STATES—Continued.

| Official No. | Stigma letters. | Rtg. | Name of vessel. | Gross tonnage. | Net tonnage. | Length. | Breadth. | Depth. | Service. | Crew. | Indicated horsepower. | When built. | Where built. | Home port (where document issues). |
|--------------|-----------------|--------|------------------|----------------|--------------|---------|----------|--------|----------|-------|-----------------------|-------------|------------------------|------------------------------------|
| 02266 | | Ga. s. | May Solino | 9 | 0 | 62.0 | 14.0 | 3.0 | Oys. | 2 | | 1890 | Madison, Md. | Roadville, Va. |
| 204330 | | Ga. s. | May F. Patterson | 85 | 38 | 82.0 | 22.0 | 6.4 | Frt. | 1 | | 1907 | Essex, Mass. | Greenport, N. Y. |
| 02961 | | Ga. s. | Maymo | 0 | 0 | 84.0 | 13.0 | 2.3 | Frt. | 1 | | 1890 | Fairport, Va. | Norfolk, Va. |
| 202573 | | Ga. s. | Maymo Sheppard | 6 | 0 | 30.8 | 12.1 | 4.0 | Pass. | 1 | | 1905 | Atlantic City, N. J. | Philadelphia, Pa. |
| 218302 | | Ga. s. | Mayo First | 36 | 18 | 66.5 | 16.2 | 7.0 | Frt. | 3 | 45 | 1918 | Ellsworth, Me. | Boston, Mass. |
| 141596 | | Ga. s. | Maysto | 64 | 43 | 75.4 | 15.4 | 7.0 | Tow. | 3 | | 1890 | Long Beach City, N. Y. | New York, N. Y. |
| 200118 | | Ga. s. | Mears | 13 | 0 | 51.0 | 11.0 | 5.0 | Msc. | 1 | | 1903 | Long Beach City, N. Y. | Petersburg, Va. |
| 215173 | | Ga. s. | Meda | 7 | 5 | 20.2 | 9.8 | 5.2 | Frt. | 2 | | 1910 | Port Townsend, Wash. | Seattle, Wash. |
| 212426 | | Ga. s. | Mediator | 12 | 10 | 33.0 | 11.6 | 4.0 | Pass. | 1 | | 1902 | South Boston, Mass. | Providence, R. I. |
| 93242 | | Ga. s. | Medonak | 24 | 23 | 61.1 | 11.4 | 5.8 | Cod. | 6 | | 1902 | Bristol, Me. | Gloucester, Mass. |
| 207403 | | Ga. s. | Melba | 11 | 11 | 40.5 | 10.0 | 4.6 | Pass. | 2 | | 1910 | Hannibal, Mo. | Salem, Mass. |
| 213424 | | Ga. y. | Melissa | 20 | 20 | 58.5 | 13.3 | 5.0 | Yct. | 1 | | 1915 | Jacksonville, Fla. | Jacksonville, Fla. |
| 205523 | | Ga. y. | Mellose | 22 | 19 | 51.5 | 11.3 | 5.1 | Yct. | 3 | 25 | 1908 | New York, N. Y. | New York, N. Y. |
| 215112 | | Ga. s. | Melvyn J. Nutter | 5 | 5 | 28.6 | 9.2 | 3.3 | Frt. | 2 | | 1911 | Little Sunnico, Wis. | Milwaukee, Wis. |
| 03102 | | Ga. s. | Melvyn D. Nutter | 12 | 7 | 55.0 | 15.0 | 3.8 | Frt. | 2 | | 1901 | Orlando, Md. | Norfolk, Va. |
| 01727 | | Ga. s. | Melvyn Morris | 10 | 9 | 39.1 | 12.1 | 3.8 | Frt. | 2 | | 1884 | Smyrna, N. C. | Charleston, S. C. |
| 02142 | | Ga. s. | Melvina | 41 | 27 | 62.0 | 22.3 | 3.2 | Frt. | 2 | 25 | 1889 | San Francisco, Cal. | San Francisco, Cal. |
| 02771 | | Ga. s. | Melvina | 5 | 5 | 26.0 | 12.0 | 2.8 | Frt. | 1 | | 1892 | Cape May, N. J. | Bridgeton, N. J. |
| 210723 | | Ga. s. | Melvina | 12 | 10 | 33.7 | 11.2 | 4.4 | Pass. | 1 | | 1912 | Brooklyn, N. Y. | New York, N. Y. |
| 211644 | | Ga. s. | Memories | 9 | 9 | 28.4 | 9.7 | 4.4 | Pass. | 1 | | 1913 | East Providence, R. I. | Providence, R. I. |
| 209290 | | Ga. s. | Menhaden | 23 | 14 | 55.0 | 13.2 | 4.3 | Frt. | 14 | 45 | 1911 | Morehead City, N. C. | Beaufort, N. C. |
| 213160 | | Ga. s. | Menlo | 23 | 15 | 47.4 | 13.8 | 5.0 | Fsh. | 7 | | 1915 | Everett, Wash. | Seattle, Wash. |
| 214838 | | Ga. s. | Menlo | 14 | 12 | 38.9 | 9.3 | 3.4 | Pass. | 1 | | 1917 | Arkansas City, Ark. | St. Louis, Mo. |
| 211908 | | Ga. s. | Mercer | 7 | 5 | 31.1 | 9.0 | 4.4 | Tow. | 1 | | 1914 | Seattle, Wash. | Astoria, Ore. |
| 165201 | | Ga. s. | Morcoodes | 20 | 11 | 48.6 | 16.2 | 5.2 | Cod. | 8 | 45 | 1891 | Tottonville, N. Y. | Boston, Mass. |
| 215962 | | Ga. s. | Morcoodes | 20 | 9 | 48.7 | 15.0 | 5.7 | Fsh. | 2 | | 1918 | San Diego, Cal. | San Diego, Cal. |
| 215184 | | Ga. s. | Mercor | 20 | 24 | 61.2 | 12.8 | 5.3 | Pass. | 1 | 110 | 1917 | Seattle, Wash. | Seattle, Wash. |
| 206091 | | Ga. s. | Mercoury | 60 | 41 | 98.8 | 17.4 | 7.5 | Fsh. | 2 | | 1913 |do | Do. |
| 209421 | | Ga. p. | Mercadosa Fisher | 13 | 13 | 50.0 | 10.0 | 2.5 | Pass. | 3 | 20 | 1909 | Beardstown, Ill. | Peoria, Ill. |
| 02097 | | Ga. s. | Mergus | 12 | 11 | 35.2 | 13.0 | 3.7 | Msc. | 1 | | 1889 | Day Shore, N. Y. | New York, N. Y. |
| 215353 | | Ga. s. | Merkidian | 34 | 27 | 53.1 | 14.0 | 6.7 | Fsh. | 7 | | 1917 | Tacoma, Wash. | Seattle, Wash. |
| 207610 | | Ga. y. | Meridian | 19 | 17 | 48.0 | 11.4 | 5.3 | Yct. | 3 | 40 | 1910 | New York, N. Y. | Boston, Mass. |
| 209103 | | Ga. y. | Meriel | 21 | 14 | 48.8 | 10.0 | 4.4 | Yct. | 3 | 15 | 1905 | Newark, N. J. | Key West, Fla. |
| 215500 | | Ga. s. | Merlethor | 117 | 103 | 115.0 | 28.1 | 5.0 | Frt. | 6 | 100 | 1917 | New Orleans, La. | New Orleans, La. |
| 211075 | | Ga. s. | Merle | 8 | 6 | 33.0 | 9.0 | 3.5 | Msc. | 1 | | 1913 | Merced City, N. C. | Beaufort, N. C. |
| 02030 | | Ga. y. | Merlin | 21 | 10 | 44.0 | 14.4 | 6.0 | Yct. | 2 | | 1898 | Fort Howard, Wis. | Milwaukee, Wis. |
| 03370 | | Ga. s. | Merlin | 6 | 6 | 21.3 | 12.2 | 3.0 | Fsh. | 1 | | 1903 | Oberlin, Mass. | Wareham, Mass. |
| 01693 | | Ga. s. | Mermaid | 15 | 14 | 42.4 | 15.7 | 3.7 | Frt. | 1 | | 1834 | Long Beach, Tex. | Galveston, Tex. |
| 03101 | KQNM | Ga. y. | Mermaid | 30 | 23 | 56.0 | 15.4 | 7.1 | Yct. | 2 | | 1901 | City Island, N. Y. | New York, N. Y. |
| 03259 | | Ga. s. | Mermaid | 10 | 10 | 30.4 | 12.5 | 6.0 | Fsh. | 3 | | 1902 | Trenton, N. J. | Rockland, Me. |
| 203233 | | Ga. s. | Mermaid | 56 | 47 | 62.8 | 16.0 | 6.2 | Frt. | 3 | | 1900 | Port Jefferson, N. Y. | Baltimore, Md. |
| 205732 | | Ga. s. | Mermaid | 7 | 7 | 32.0 | 7.7 | 7.1 | Msc. | 1 | | 1903 | Columbus, N. C. | Richmond, Va. |
| 211400 | | Ga. s. | Mermaid II | 22 | 15 | 42.4 | 13.7 | 5.5 | Fsh. | 7 | 20 | 1913 | Tacoma, Wash. | Tacoma, Wash. |
| 210241 | | Ga. s. | Mermaid II | 0 | 0 | 34.5 | 9.8 | 3.4 | Pass. | 1 | | 1907 | East Hampton, N. Y. | Charleston, N. Y. |
| 212666 | | Ga. s. | Mermaid, Jr. | 0 | 8 | 32.0 | 9.4 | 3.5 | Pass. | 1 | | 1914 | Meriden, Conn. | Milwaukee, Wis. |
| 209189 | | Ga. s. | Merrimac | 8 | 0 | 40.4 | 10.0 | 2.5 | Tow. | 1 | | 1906 | Crittenden, Va. | Newport News, Va. |
| 210064 | | Ga. s. | Morrinnac | 14 | 9 | 40.8 | 13.5 | 3.5 | Fsh. | 4 | 25 | 1918 | Killbuck, Alaska | Juneau, Alaska |
| 211407 | | Ga. s. | Morry Abho | 0 | 8 | 48.0 | 10.2 | 3.4 | Pass. | 3 | | 1903 | St. Joseph, Mich. | Grand Haven, Mich. |
| 212048 | | Ga. y. | Merry Mac | 31 | 21 | 59.0 | 11.5 | 7.4 | Yct. | 2 | | 1909 | Monash, Wis. | Mobile, Ala. |
| 03074 | | Ga. s. | Messenger | 8 | 6 | 35.0 | 8.9 | 3.7 | Msc. | 1 | | 1897 | New Haven, Conn. | New Haven, Conn. |
| 204251 | | Ga. s. | Messenger | 10 | 8 | 35.0 | 9.8 | 3.4 | Pass. | 1 | | 1907 | Marshfield, Ore. | Marshfield, Ore. |
| 204840 | | Ga. s. | Messenger | 15 | 11 | 72.9 | 11.3 | 3.4 | Pass. | 4 | | 1905 | Owensboro, Ky. | Evanston, Ind. |
| 206760 | | Ga. s. | Messenger | 0 | 0 | 36.5 | 9.3 | 3.5 | Tow. | 1 | | 1902 | Dorchester County, Md. | Baltimore, Md. |
| 207237 | | Ga. s. | Messenger | 10 | 9 | 31.3 | 10.4 | 4.0 | Frt. | 1 | | 1910 | Bridgeport, Conn. | New York, N. Y. |
| 208931 | | Ga. s. | Messenger | 10 | 9 | 41.0 | 7.7 | 4.4 | Frt. | 1 | | 1908 | San Francisco, Cal. | St. Michael, Alaska |
| 214200 | | Ga. s. | Messenger | 7 | 7 | 35.5 | 8.0 | 4.0 | Frt. | 1 | | 1910 | Fall River, Mass. | Fall River, Mass. |
| 213118 | | Ga. s. | Messenger III | 32 | 27 | 48.0 | 14.1 | 6.3 | Msc. | 2 | | 1915 | Long Beach City, N. Y. | New York, N. Y. |
| 00418 | | Ga. s. | Meta | 43 | 41 | 61.2 | 19.0 | 6.3 | Pass. | 0 | | 1872 | Panama, N. J. | Jacksonville, Fla. |
| 02755 | | Ga. s. | Meta | 10 | 0 | 31.0 | 12.3 | 3.8 | Frt. | 2 | | 1896 | Charleston, S. C. | Charleston, S. C. |
| 03372 | | Ga. s. | Meta | 14 | 0 | 44.2 | 11.5 | 4.4 | Fsh. | 2 | | 1903 | Astoria, Ore. | Seattle, Wash. |
| 201583 | | Ga. s. | Meta | 0 | 0 | 33.0 | 9.9 | 4.8 | Pass. | 1 | | 1907 |do | Astoria, Ore. |
| 02660 | | Ga. s. | Motor | 13 | 13 | 40.0 | 9.0 | 4.8 | Pass. | 1 | | 1893 | Wilmington, Cal. | Los Angeles, Cal. |
| 03340 | | Ga. s. | Motor | 14 | 11 | 44.2 | 12.3 | 3.2 | Frt. | 1 | | 1903 | Smyrna, N. C. | Beaufort, N. C. |
| 206880 | | Ga. s. | Motor | 8 | 5 | 38.7 | 9.5 | 3.9 | Frt. | 1 | | 1902 | Rockland, Me. | Rockland, Me. |
| 210420 | | Ga. s. | Motor | 10 | 0 | 34.8 | 10.0 | 3.4 | Fsh. | 1 | | 1917 | Fitchburg, Mass. | Grand Haven, Mich. |
| 208407 | | Ga. y. | Mo Too III | 21 | 21 | 60.0 | 12.0 | 5.5 | Yct. | 1 | | 1910 | Muskegon, Mich. | Grand Haven, Mich. |
| 03376 | | Ga. s. | Mettacomb | 34 | 24 | 61.3 | 17.0 | 7.8 | Fsh. | 10 | | 1903 | Lowell, Mass. | Gloucester, Mass. |
| 214434 | | Ga. s. | Motunga | 25 | 13 | 62.0 | 17.4 | 4.8 | Oys. | 3 | | 1910 | Hampden, Va. | Newport News, Va. |
| 207805 | | Ga. s. | Motcomb | 23 | 13 | 64.0 | 13.6 | 4.0 | Fer. | 2 | | 1900 | Fairhaven, Cal. | Eureka, Cal. |
| 213710 | LFPV | Ga. y. | Miakka | 10 | 10 | 40.0 | 13.3 | 4.0 | Yct. | 1 | | 1915 | Cape Cod, N. J. | Philadelphia, Pa. |
| 214351 | | Ga. y. | Miaml | 17 | 15 | 47.5 | 11.7 | 5.0 | Yct. | 1 | | 1916 | Chicago, Ill. | Chicago, Ill. |
| 01260 | | Ga. s. | Michael Maria | 24 | 10 | 50.0 | 18.5 | 4.5 | Frt. | 7 | | 1880 | Baltimore, Md. | Wilmington, Del. |
| 213298 | | Ga. a. | Michael | 27 | 18 | 46.0 | 13.7 | 0.1 | Fsh. | 8 | | 1915 | Trenton, N. J. | Seattle, Wash. |
| 201072 | | Ga. p. | Michael | 13 | 0 | 53.2 | 13.7 | 2.7 | Frt. | 3 | | 1907 | Cuba, Fla. | New Orleans, La. |

1 Formerly ga. y. ¹Laurens, ²El Verano.

2 Formerly sch. y. Orlole.

3 Oil engine.

MERCHANT MOTOR VESSELS OF THE UNITED STATES—Continued.

| Official No. | Signal letters. | Rtg. | Name of vessel. | Gross tonnage. | Net tonnage. | Length. | Breadth. | Depth. | Service. | Crew. | Indicated horsepower. | When built. | Where built. | Home port (where permanent indent issues). |
|--------------|-----------------|--------|-----------------------|----------------|--------------|--------------|--------------|--------------|----------|-------|-----------------------|-------------|-----------------------|--|
| | | | | | | <i>Feet.</i> | <i>Feet.</i> | <i>Feet.</i> | | | | | | |
| 216026 | | Ga. s. | Michigan | 8 | 7 | 20.2 | 11.0 | 4.0 | Pas. | 1 | 10 | 1900 | Benton Harbor, Mich. | Tampa, Fla. |
| 201899 | | Ga. s. | Michigan Boy | 13 | 13 | 38.7 | 8.0 | 4.0 | Pas. | 2 | 2 | 1911 | San Diego, Cal. | San Diego, Cal. |
| 211523 | | Ga. s. | Michigan Patrol No. 4 | 20 | 13 | 43.0 | 10.0 | 4.0 | P.H. | 2 | 2 | 1913 | Wyandotte, Mich. | Grand Haven, Mich. |
| 211073 | | Ga. s. | Miladena | 71 | 48 | 60.0 | 24.1 | 0.8 | Frt. | 2 | 2 | 1913 | Sausalito, Cal. | San Francisco, Cal. |
| 202153 | | Ga. s. | Middy | 7 | 0 | 35.7 | 8.4 | 4.0 | Frt. | 1 | 12 | 1890 | Port Richmond, N. Y. | New York, N. Y. |
| 93139 | | Ga. s. | Mildgot | 15 | 10 | 58.5 | 10.9 | 4.4 | Frt. | 3 | 100 | 1901 | Brooklyn, N. Y. | Do. |
| 92435 | | Ga. s. | Mignon | 11 | 10 | 38.0 | 15.0 | 4.0 | Frt. | 1 | 20 | 1885 | Mystic, Conn. | Providence, R. I. |
| 207730 | | Ga. y. | Mignon | 5 | 30 | 71.1 | 13.7 | 0.8 | Yct. | 5 | 100 | 1910 | Boston, Mass. | Milwaukee, Wis. |
| 205510 | | Ga. y. | Milless II | 1 | 12 | 32.0 | 10.0 | 3.7 | Yct. | 1 | 20 | 1907 | Morris Heights, N. Y. | New York, N. Y. |
| 92355 | | Ga. s. | Mildred | 10 | 0 | 45.0 | 13.0 | 3.5 | Oys. | 4 | 10 | 1891 | Somerset County, Md. | Cape Charles, Va. |
| 93238 | | Ga. s. | Mildred | 7 | 7 | 27.2 | 12.6 | 3.8 | Frt. | 1 | 10 | 1902 | Hyanis, Mass. | Vineyard Haven, Mass. |
| 193342 | | Ga. s. | Mildred | 7 | 7 | 26.5 | 12.5 | 3.0 | Frt. | 1 | 1 | 1895 | Port Republic, N. J. | Philadelphia, Pa. |
| 120345 | | Ga. s. | Mildred | 12 | 8 | 42.0 | 17.0 | 3.8 | Oys. | 3 | 3 | 1880 | New Haven, Conn. | New Haven, Conn. |
| 200878 | | Ga. s. | Mildred | 13 | 11 | 32.1 | 13.0 | 4.8 | Fsh. | 2 | 20 | 1904 | Osterville, Mass. | Vineyard Haven, Mass. |
| 201107 | | Ga. s. | Mildred | 15 | 0 | 53.0 | 12.8 | 5.5 | Fsh. | 2 | 12 | 1901 | Roque Bluff, Mo. | Eastport, Me. |
| 202145 | | Ga. p. | Mildred | 15 | 13 | 79.2 | 11.7 | 2.0 | Pas. | 3 | 1 | 1905 | Sistersville, W. Va. | Pittsburgh, Pa. |
| 202133 | | Ga. s. | Mildred | 8 | 8 | 32.0 | 12.5 | 3.8 | Pas. | 1 | 1 | 1905 | Absecon, N. J. | Tuckerton, N. J. |
| 205089 | | Ga. s. | Mildred | 14 | 9 | 41.8 | 0.8 | 3.0 | Pas. | 1 | 21 | 1907 | Chapel Hill, Tex. | Houston, Tex. |
| 204306 | | Ga. s. | Mildred | 13 | 9 | 50.8 | 12.0 | 5.1 | Pas. | 1 | 35 | 1909 | Chicago, Ill. | Chicago, Ill. |
| 210110 | | Ga. s. | Mildred | 12 | 11 | 50.0 | 12.6 | 3.0 | Fsh. | 0 | 30 | 1912 | Petersburg, Alaska | Seattle, Wash. |
| 213653 | | Ga. s. | Mildred | 14 | 0 | 42.0 | 14.0 | 3.0 | Frt. | 1 | 20 | 1915 | Crittendon, Va. | Norfolk, Va. |
| 214762 | | Ga. s. | Mildred | 32 | 16 | 49.7 | 14.4 | 0.8 | Fsh. | 5 | 45 | 1917 | Tacoma, Wash. | Seattle, Wash. |
| 92707 | | Ga. s. | Mildred A. | 13 | 12 | 45.0 | 14.0 | 2.8 | Frt. | 1 | 1 | 1894 | Oak Island, N. Y. | Patuxent, N. Y. |
| 211013 | | Ga. s. | Mildred Agnes | 17 | 9 | 40.0 | 12.1 | 5.2 | Fsh. | 3 | 50 | 1913 | Kennebunk, Mo. | Provincetown, Mass. |
| 92962 | | Ga. s. | Mildred Bennett | 8 | 8 | 42.0 | 14.2 | 3.3 | Frt. | 4 | 15 | 1899 | Fairmont, Md. | Reedville, Va. |
| 215385 | | Ga. s. | Mildred Collins | 13 | 9 | 43.7 | 10.0 | 4.0 | Mso. | 2 | 50 | 1912 | Westlake, La. | Port Aransas, Tex. |
| 207519 | | Ga. y. | Mildred G. III | 40 | 42 | 70.0 | 13.5 | 0.6 | Yct. | 2 | 120 | 1910 | St. Joseph, Mich. | Detroit, Mich. |
| 206901 | | Ga. s. | Mildred H. | 14 | 9 | 48.4 | 9.4 | 3.1 | Pas. | 2 | 27 | 1909 | Astoria, Oreg. | Portland, Oreg. |
| 93511 | | Ga. s. | Mildred Hall | 14 | 13 | 42.0 | 10.0 | 4.0 | Oys. | 1 | 1 | 1893 | Bayport, N. Y. | Port Amboy, N. J. |
| 208150 | | Ga. s. | Mildred J. | 18 | 5 | 41.6 | 15.8 | 4.8 | Cgd. | 3 | 21 | 1911 | Friendship, Me. | Vineyard Haven, Mass. |
| 206011 | | Ga. s. | Mildred Robinson | 121 | 73 | 98.4 | 24.2 | 11.4 | Fsh. | 19 | 25 | 1903 | Essex, Mass. | Vineyard Haven, Mass. |
| 93228 | | Ga. s. | Mildred S. | 8 | 8 | 30.0 | 12.0 | 3.0 | Pas. | 1 | 1 | 1901 | Atlantic City, N. J. | Philadelphia, Pa. |
| 213329 | | Ga. s. | Mildred B. | 7 | 0 | 41.0 | 9.8 | 4.5 | Wrk. | 2 | 15 | 1897 | Atlantic City, N. J. | Georgetown, S. C. |
| 216284 | | Ga. s. | Mildred Z. | 27 | 0 | 28.0 | 11.4 | 3.0 | Fsh. | 1 | 7 | 1912 | Brooklyn, N. Y. | Georgetown, N. Y. |
| 92300 | KJTR | Ga. y. | Millicote | 27 | 20 | 52.0 | 16.4 | 0.9 | Yct. | 3 | 1 | 1890 | Brooklyn, N. Y. | Reedville, Va. |
| 207101 | | Ga. s. | Milk Maid | 12 | 8 | 48.0 | 10.6 | 4.7 | Fsh. | 1 | 40 | 1909 | Baltimore, Md. | San Francisco, Cal. |
| 208700 | | Ga. s. | Milky Way | 15 | 10 | 40.0 | 10.2 | 3.4 | Pas. | 2 | 60 | 1911 | Baltimore, Wash. | Seattle, Wash. |
| 216373 | | Ga. p. | Milk Boy | 12 | 12 | 41.0 | 10.0 | 2.7 | Frt. | 2 | 18 | 1912 | Wolf Creek, Ky. | Louisville, Ky. |
| 16973 | | Ga. s. | Millard F. Houseman | 15 | 5 | 42.0 | 15.3 | 3.5 | Oys. | 2 | 1854 | 1909 | Greenville, N. J. | Patchogue, N. Y. |
| 212302 | | Ga. p. | Miller | 11 | 10 | 50.7 | 12.0 | 2.2 | Pas. | 2 | 15 | 1914 | Pho Bluff, Ark. | St. Louis, Mo. |
| 206650 | | Ga. s. | Millicoma | 14 | 12 | 55.0 | 11.0 | 2.4 | Pas. | 11 | 30 | 1909 | Marshfield, Oreg. | Marshfield, Oreg. |
| 91833 | | Ga. s. | Millic | 12 | 8 | 42.0 | 11.5 | 5.0 | Pas. | 2 | 1883 | 1883 | San Francisco, Cal. | San Francisco, Cal. |
| 92035 | | Ga. s. | Millic | 10 | 9 | 31.0 | 11.0 | 5.0 | Frt. | 2 | 1888 | 1888 | Hyanis, Mass. | Provincetown, Mass. |
| 92285 | | Ga. s. | Millic | 18 | 17 | 41.2 | 14.8 | 5.0 | Frt. | 1 | 10 | 1888 | Mystic, Conn. | Providence, R. I. |
| 201613 | | Ga. y. | Millic | 23 | 14 | 45.0 | 18.0 | 4.7 | Yct. | 2 | 12 | 1903 | Hales Point, Fla. | Tampa, Fla. |
| 92290 | | Ga. s. | Millic M. | 0 | 7 | 38.8 | 13.0 | 0.2 | Frt. | 1 | 1 | 1895 | W. Mass. Me. | Eastport, Me. |
| 81318 | | Ga. s. | Milville | 20 | 17 | 40.0 | 12.0 | 5.0 | Pas. | 3 | 1 | 1891 | Camden, N. J. | Wilmington, Del. |
| 213011 | | Ga. s. | Milville | 22 | 15 | 43.5 | 12.0 | 5.0 | Pas. | 7 | 20 | 1915 | Essex, Wash. | Tacoma, Wash. |
| 92155 | | Ga. s. | Milton | 13 | 8 | 44.0 | 11.2 | 4.0 | Tow. | 2 | 1 | 1890 | Port, Oreg. | San Francisco, Cal. |
| 211438 | | Ga. p. | Milton | 44 | 44 | 100.0 | 18.2 | 3.0 | Pas. | 14 | 50 | 1910 | Charleston, Oreg. | Pittsburgh, Pa. |
| 207384 | | Ga. s. | Milton P. | 12 | 11 | 49.3 | 12.4 | 3.0 | Pas. | 2 | 28 | 1910 | St. Joseph, Mo. | Grand Haven, Mich. |
| 91200 | | Ga. s. | Milton S. P. | 18 | 18 | 63.5 | 17.6 | 4.8 | Frt. | 10 | 1 | 1902 | Oreola, Md. | Elizabeth City, N. C. |
| 207730 | | Ga. y. | Milwahn | 51 | 39 | 71.1 | 13.7 | 0.8 | Yct. | 5 | 100 | 1910 | Boston, Mass. | New York, N. Y. |
| 215176 | | Ga. p. | Mims | 25 | 25 | 51.1 | 12.0 | 1.8 | Tow. | 1 | 10 | 1917 | Dardanelle, Ark. | St. Louis, Mo. |
| 90990 | | Ga. s. | Mimio Davis | 27 | 17 | 53.0 | 19.0 | 6.0 | Frt. | 2 | 1 | 1870 | Bristol, Mo. | Eastport, Me. |
| 202740 | | Ga. s. | Mimio | 23 | 21 | 50.7 | 10.8 | 4.3 | Pas. | 1 | 1 | 1903 | Athens, N. Y. | Miami, Fla. |
| 205827 | | Ga. s. | Mimio | 12 | 10 | 30.8 | 9.2 | 3.0 | Fsh. | 4 | 15 | 1908 | Marlowee, Wis. | Glaucoster, Mass. |
| 127317 | KQRV | Ga. y. | Mimio | 11 | 38 | 51.0 | 17.0 | 8.1 | Yct. | 5 | 1 | 1900 | New York, N. Y. | Balton, Mass. |
| 92591 | | Ga. s. | Mimio | 0 | 0 | 20.8 | 8.7 | 4.0 | Fsh. | 1 | 10 | 1917 | Ketchikan, Alaska | Ketchikan, Alaska |
| 93392 | | Ga. s. | Mimio | 7 | 0 | 20.5 | 13.5 | 3.4 | Mse. | 1 | 1 | 1891 | Merrill, N. Y. | Patchogue, N. Y. |
| 92105 | | Ga. s. | Mimio | 24 | 10 | 43.0 | 15.0 | 7.0 | Fsh. | 8 | 1 | 1903 | East Bethel, Me. | Glaucoster, Mass. |
| 93110 | | Ga. s. | Mimio | 0 | 8 | 33.1 | 12.2 | 5.5 | Fsh. | 5 | 1 | 1892 | Bethel, Me. | Machias, Me. |
| 212332 | LDMN | Ga. y. | Mimio | 16 | 0 | 42.0 | 15.3 | 6.3 | Fsh. | 4 | 1 | 1901 | East Bethel, Me. | Portland, Me. |
| 215108 | | Ga. s. | Mimio | 55 | 37 | 73.0 | 14.0 | 8.0 | Yct. | 3 | 15 | 1914 | Boston, Conn. | New York, N. Y. |
| 216101 | | Ga. s. | Mimio | 22 | 13 | 40.2 | 15.0 | 6.0 | Fsh. | 3 | 43 | 1917 | Rockport, Mass. | Boston, Mass. |
| 216725 | | Ga. p. | Mimio Ferry | 0 | 0 | 32.4 | 7.2 | 1.8 | Pas. | 1 | 7 | 1918 | Newport, Ark. | St. Louis, Mo. |
| 203883 | | Ga. s. | Mimio | 12 | 11 | 61.0 | 17.8 | 2.3 | Fer. | 1 | 8 | 1917 | Mingo, Ohio | Pittsburgh, Pa. |
| 203031 | | Ga. y. | Mimio | 8 | 5 | 20.7 | 0.5 | 3.1 | Pas. | 1 | 12 | 1907 | Bufford, Wash. | Cordova, Alaska |
| 204833 | | Ga. s. | Mimio | 27 | 20 | 61.9 | 11.0 | 5.7 | Yct. | 2 | 1 | 1900 | Boston, Mass. | Boston, Mass. |
| 207407 | | Ga. s. | Mimio | 20 | 13 | 30.5 | 13.3 | 4.8 | Fsh. | 7 | 35 | 1909 | Detroit, Wash. | Tacoma, Wash. |
| 204178 | | Ga. s. | Mimio | 0 | 8 | 35.5 | 7.1 | 3.5 | Pas. | 2 | 20 | 1907 | Alton, Ill. | St. Louis, Mo. |
| 212300 | | Ga. y. | Mimio | 11 | 10 | 49.3 | 13.4 | 3.7 | Frt. | 2 | 20 | 1910 | St. Petersburg, Fla. | Tampa, Fla. |
| 207401 | LBMW | Ga. y. | Mimio | 57 | 31 | 72.5 | 14.5 | 7.5 | Yct. | 3 | 100 | 1914 | Boston, Mass. | Chicago, Ill. |
| | | Ga. y. | Mimio | 61 | 30 | 98.0 | 20.1 | 5.0 | Yct. | 2 | 40 | 1910 | Trenton, N. J. | St. Paul, Minn. |

1 Formerly ga. y. Milwahn.

2 Formerly ga. y. Chlade.

3 Formerly st. s. Cleo.

† Oil engine.

4 Formerly ga. y. Graydon.

5 Formerly ga. y. Bonhour.

MERCHANT MOTOR VESSELS OF THE UNITED STATES—Continued.

| Official No. | Signal letters. | Rtg. | Name of vessel. | Gross tonnage. | Net tonnage. | Length. | Breadth. | Depth. | Service. | Crew. | Indicated horsepower. | When built. | Where built. | Home port (where document issues). |
|--------------|-----------------|--------|----------------------|----------------|--------------|---------|----------|--------|----------|-------|-----------------------|-------------|-----------------------------|------------------------------------|
| | | | | | | Feet. | Feet. | Feet. | | | | | | |
| 01542 | | Ga. s. | Minnlo..... | 12 | 8 | 40.0 | 11.1 | 3.5 | Frt. | 2 | | 1883 | Smyrna, N. C..... | Washington, N. C. |
| 02781 | | Ga. s. | Minnlo..... | 11 | 10 | 27.0 | 13.6 | 4.1 | Cod. | 3 | 12 | 1897 | Tisbury, Mass..... | Perth Amboy, N. J. |
| 202971 | | Ga. s. | Minnlo..... | 11 | 10 | 43.3 | 12.0 | 4.1 | Fsh. | 1 | 0 | 1900 | Ballard, Wash..... | Juneau, Alaska. |
| 208070 | | Ga. s. | Minnlo..... | 16 | 11 | 30.0 | 12.8 | 4.5 | Fsh. | 1 | 18 | 1910 | Dockton, Wash..... | Seattle, Wash. |
| 208444 | | Ga. s. | Minnlo..... | 13 | 8 | 33.0 | 11.1 | 3.6 | Fsh. | 6 | 20 | 1911 | Seattle, Wash..... | Do. |
| 210206 | | Ga. s. | Minnlo..... | 8 | 7 | 31.7 | 11.2 | 4.0 | Fsh. | 1 | 16 | 1912 | Excursion Inlet, Alaska. | Juneau, Alaska. |
| 211857 | | Ga. s. | Minnlo..... | 0 | 6 | 35.2 | 10.3 | 4.0 | Fsh. | 2 | 30 | 1913 | Los Angeles, Cal..... | Los Angeles, Cal. |
| 210623 | | Ga. s. | Minnlo..... | 7 | 6 | 31.0 | 8.4 | 3.1 | Fsh. | 1 | 12 | 1912 | Pt. Townsend, Wash..... | Seattle, Wash. |
| 214922 | | Ga. s. | Minnlo B..... | 69 | 55 | 75.5 | 18.0 | 8.2 | Frt. | 5 | 125 | 1917 | Seattle, Wash..... | Do. |
| 92071 | | Ga. s. | Minnlo O..... | 43 | 41 | 68.2 | 10.4 | 5.0 | Frt. | 2 | | 1899 | Greenport, N. Y..... | Greenport, N. Y. |
| 00155 | | Ga. s. | Minnlo Davis..... | 14 | 13 | 46.0 | 14.6 | 5.2 | Fsh. | 0 | | 1870 | Bristol, Me..... | Ellsworth, Me. |
| 215221 | | Ga. s. | Minnlo F..... | 31 | 21 | 60.0 | 14.2 | 6.0 | Frt. | 0 | 30 | 1917 | Los Angeles, Cal..... | Los Angeles, Cal. |
| 205070 | | Ga. s. | Minnlo H..... | 8 | 6 | 39.0 | 12.2 | 2.0 | Frt. | 1 | | 1907 | Michigan City, Ind..... | Chicago, Ill. |
| 207720 | | Ga. s. | Minnlo H..... | 13 | 9 | 62.0 | 11.5 | 4.3 | Pass. | 1 | 70 | 1908 | Houston, Tex..... | Houston, Tex. |
| 202555 | | Ga. s. | Minnlo H. H..... | 12 | 10 | 45.5 | 12.3 | 4.3 | Frt. | 3 | 65 | 1902 | Brooklyn, N. Y..... | New York, N. Y. |
| 214000 | | Ga. s. | Minnlo K..... | 9 | 7 | 27.0 | 9.5 | 4.8 | Fsh. | 1 | 8 | 1916 | Wrangell, Alaska..... | Wrangell, Alaska. |
| 02461 | | Ga. s. | Minnlo May..... | 20 | 13 | 50.0 | 17.0 | 4.1 | Msc. | 3 | 10 | 1892 | St. Peter, Md..... | Cape Charles, Va. |
| 202820 | | Ga. s. | Minnlo Mitchell..... | 8 | 6 | 31.8 | 7.0 | 2.0 | Frt. | 1 | | 1895 | Marshfield, Oreg..... | Marshfield, Oreg. |
| 01036 | | Ga. s. | Minnlo B..... | 36 | 32 | 64.3 | 18.4 | 5.3 | Fsh. | 1 | 30 | 1883 | Solomons Island, Md..... | Philadelphia, Pa. |
| 203020 | | Ga. s. | Minnlo B..... | 10 | 0 | 35.0 | 10.0 | 3.0 | Fsh. | 1 | 30 | 1906 | Charlevoix, Mich..... | Grand Haven, Mich. |
| 212525 | | Ga. s. | Minnlo B..... | 11 | 11 | 31.0 | 9.0 | 3.0 | Fsh. | 1 | | 1917 | Brooklyn, N. Y..... | New York, N. Y. |
| 215927 | | Ga. s. | Minnlo B..... | 26 | 17 | 64.2 | 14.0 | 6.8 | Msc. | 1 | 75 | 1906 | Patchogue, N. Y..... | Greenport, N. Y. |
| 01937 | | Ga. s. | Minnlo V..... | 0 | 6 | 30.5 | 13.9 | 3.4 | Frt. | 1 | | 1887 | Critchfield, Va..... | Norfolk, Va. |
| 02709 | | Ga. s. | Minnlo L. Moger..... | 10 | 11 | 41.0 | 14.4 | 4.0 | Frt. | 2 | | 1897 | Elizabeth City, N. C..... | Manteo, N. O. |
| 93323 | | Ga. s. | Minnlo and Maud..... | 20 | 17 | 61.0 | 18.0 | 4.4 | Frt. | 1 | 13 | 1902 | Elizabeth City, N. C..... | Manteo, N. O. |
| 145409 | | Ga. s. | Minta..... | 14 | 13 | 37.0 | 13.1 | 6.1 | Pass. | 2 | | 1879 | East Boston, Mass..... | Annapolis, Md. |
| 211984 | LDJQ | Ga. y. | Mione..... | 32 | 29 | 64.2 | 13.4 | 6.0 | Yct. | 7 | 35 | 1911 | Hayden, N. J..... | Boston, Mass. |
| 210786 | | Ga. s. | Mira..... | 15 | 14 | 48.5 | 0.0 | 2.0 | Pass. | 1 | 30 | 1912 | Griffin, Ill..... | St. Louis, Mo. |
| 213560 | | Ga. s. | Mira W..... | 13 | 12 | 40.4 | 9.3 | 3.0 | Pass. | 1 | 16 | 1915 | Charleston, Ark..... | Do. |
| 93200 | | Ga. s. | Miram..... | 11 | 10 | 42.0 | 14.3 | 5.4 | Pass. | 1 | | 1902 | Pert Republic, N. J..... | Tuckerton, N. J. |
| 93040 | | Ga. s. | Mirago..... | 14 | 0 | 60.0 | 13.8 | 3.2 | Frt. | 2 | | 1900 | Charlotte Harbor, Fla..... | Tampa, Fla. |
| 201158 | KWCT | Ga. y. | Miramor..... | 44 | 38 | 64.4 | 15.0 | 6.1 | Yct. | 2 | | 1907 | Long Island City, N. Y..... | Brownsville, Tex. |
| 207387 | LBKW | Ga. y. | MIRAMOR..... | 100 | 72 | 100.5 | 17.1 | 8.5 | Yct. | 10 | 200 | 1910 | New York, N. Y..... | Philadelphia, Pa. |
| 200828 | | Ga. y. | Miramor..... | 96 | 61 | 87.0 | 17.0 | 6.0 | Yct. | 7 | | 1912 | Mantoloking, Wis..... | Do. |
| 214693 | | Ga. s. | Miranda H..... | 12 | 7 | 37.3 | 10.8 | 6.8 | Frt. | 3 | 20 | 1917 | Portland, Me..... | Portland, Me. |
| 209787 | | Ga. s. | Mirano..... | 49 | 39 | 61.1 | 20.2 | 6.5 | Frt. | 4 | 80 | 1912 | North Bend, Oreg..... | North Bend, Oreg. |
| 201501 | | Ga. s. | Miriam..... | 11 | 0 | 38.2 | 11.5 | 2.0 | Oys. | 1 | | 1907 | Ball Bluff, Ga..... | Brunswick, Ga. |
| 210237 | | Ga. s. | Miriam..... | 23 | 10 | 63.0 | 18.0 | 4.2 | Oys. | 2 | 60 | 1912 | Merwin City, La..... | Apalachicola, Fla. |
| 213575 | | Ga. s. | Mirth..... | 11 | 9 | 41.4 | 9.3 | 6.0 | Pass. | 1 | 40 | 1916 | St. Louis, Mo..... | St. Louis, Mo. |
| 201048 | KWBR | Ga. y. | Mischief..... | 10 | 13 | 60.8 | 12.7 | 7.2 | Yct. | 2 | | 1907 | Brooklyn, Mass..... | Portland, Me. |
| 212582 | | Ga. s. | Mischief..... | 8 | 7 | 30.0 | 9.2 | 3.0 | Fsh. | 5 | 0 | 1900 | Mantoloking, Wis..... | Milwaukee, Wis. |
| 216380 | | Ga. s. | Mishop..... | 0 | 6 | 27.8 | 7.0 | 2.5 | Fsh. | 1 | 8 | 1912 | Detroit Harbor, Wis..... | Do. |
| 206411 | | Ga. y. | Missabo..... | 17 | 15 | 42.5 | 11.2 | 4.0 | Yct. | 1 | 25 | 1909 | Pitt Clinton, Ohio..... | Tampa, Fla. |
| 216462 | | Ga. y. | Missault..... | 41 | 36 | 61.1 | 14.4 | 6.4 | Yct. | 2 | 80 | 1917 | Seattle, Wash..... | Seattle, Wash. |
| 201162 | KWCQ | Ga. y. | Miss D. Hale..... | 41 | 28 | 84.0 | 12.6 | 6.1 | Yct. | 3 | | 1907 | New York, N. Y..... | New Haven, Conn. |
| 203821 | | Ga. s. | Miss Stepplo..... | 18 | 12 | 43.0 | 12.5 | 5.5 | Frt. | 4 | 50 | 1907 | Apalachicola, Fla..... | Apalachicola, Fla. |
| 207771 | | Ga. s. | Mission..... | 13 | 5 | 42.4 | 10.0 | 7.0 | Pass. | 1 | | 1910 | Sacramento, Cal..... | Wrangell, Alaska. |
| 209311 | | Ga. s. | Mission Rock..... | 12 | 8 | 38.0 | 12.5 | 4.8 | Frt. | 1 | | 1911 | San Francisco, Cal..... | San Francisco, Cal. |
| 01217 | | Ga. s. | Mist..... | 6 | 5 | 31.3 | 11.1 | 3.3 | Frt. | 1 | | 1880 | Camden, N. J..... | Patchogue, N. Y. |
| 203605 | | Ga. s. | Mistletoe..... | 18 | 13 | 64.2 | 12.0 | 3.3 | Pass. | 1 | | 1906 | Texas City, Tex..... | Baltimore, Md. |
| 02301 | | Ga. s. | Mistral..... | 12 | 11 | 35.3 | 14.8 | 4.4 | Pass. | 2 | 24 | 1870 | Mystic, Conn..... | New York, N. Y. |
| 92651 | | Ga. y. | Mistral..... | 33 | 31 | 61.0 | 14.4 | 7.8 | Yct. | 2 | | 1895 | Chicago, Ill..... | Chicago, Ill. |
| 63286 | | Ga. s. | Mitell..... | 11 | 10 | 40.5 | 11.6 | 4.7 | Fsh. | 1 | 32 | 1902 | Tacoma, Wash..... | Juneau, Alaska. |
| 205325 | | Ga. s. | Mitell E..... | 12 | 8 | 41.0 | 11.8 | 3.3 | Fsh. | 1 | 12 | 1903 | Everett, Wash..... | Ketchikan, Alaska. |
| 01278 | | Ga. s. | Mizpah..... | 6 | 5 | 23.2 | 11.0 | 3.8 | Fsh. | 4 | | 1880 | Richington, Conn..... | Newport, R. I. |
| 01655 | | Ga. s. | Mizpah..... | 12 | 11 | 33.0 | 14.0 | 3.0 | Oys. | 1 | 10 | 1881 | New Bedford, Mass..... | Greenport, N. Y. |
| 02610 | | Ga. s. | Mizpah..... | 7 | 5 | 27.0 | 12.0 | 4.2 | Fsh. | 2 | | 1893 | Seam, Conn..... | Perth Amboy, N. J. |
| 02607 | | Ga. s. | Mizpah..... | 13 | 7 | 41.9 | 15.8 | 3.0 | Oys. | 3 | | 1895 | Bay St. Louis, Miss..... | Gulfport, Miss. |
| 02703 | | Ga. s. | Mizpah..... | 13 | 9 | 40.0 | 14.0 | 4.0 | Frt. | 1 | | 1897 | St. Albans, Md..... | Cape Charles, Va. |
| 212177 | | Ga. s. | Mizpah..... | 14 | 9 | 41.7 | 11.8 | 4.4 | Pass. | 1 | 25 | 1914 | River View, Fla..... | Jacksonville, Fla. |
| 213273 | | Ga. p. | Moblidge..... | 23 | 23 | 58.4 | 15.4 | 2.0 | Frt. | 1 | | 1915 | McPherson, Pa..... | Pomona, N. Dak. |
| 210840 | | Ga. p. | Mocket..... | 7 | 5 | 40.0 | 11.7 | 3.2 | Frt. | 1 | 15 | 1892 | Crisfield, Md..... | Crisfield, Md. |
| 209113 | | Ga. p. | Mocket..... | 14 | 14 | 65.0 | 12.0 | 3.0 | Tow. | 2 | 40 | 1911 | New Boston, Ill..... | Dubuque, Iowa. |
| 93241 | | Ga. s. | Mocking Bird..... | 11 | 7 | 30.4 | 9.0 | 3.7 | Fsh. | 1 | 30 | 1902 | Whitcomb, Wash..... | Pt. Townsend, Wash. |
| 01130 | | Ga. s. | Moe Mitchell..... | 9 | 8 | 30.8 | 13.2 | 3.1 | Frt. | 1 | | 1870 | Patchogue, N. Y..... | Patchogue, N. Y. |
| 201782 | | Ga. p. | Mohawk..... | 8 | 8 | 50.0 | 10.0 | 2.1 | Pass. | 1 | | 1905 | Terra Haute, Ind..... | Evansville, Ind. |
| 200628 | LBFG | Ga. y. | Mohawk..... | 20 | 20 | 40.0 | 11.0 | 0.2 | Yct. | 1 | | 1909 | Baltimore, Md..... | Washington, D. C. |
| 200903 | | Ga. s. | Mohawk..... | 13 | 10 | 41.2 | 11.0 | 3.3 | Frt. | 2 | 40 | 1909 | Seattle, N. C..... | Washington, N. C. |
| 207032 | | Ga. s. | Mohawk..... | 14 | 11 | 35.7 | 10.1 | 4.2 | Mso. | 2 | 30 | 1905 | New Berlin, Pa..... | Locksville, Pa. |
| 208087 | | Ga. s. | Mohawk..... | 10 | 8 | 31.0 | 10.0 | 2.5 | Pass. | 1 | 12 | 1910 | Merritt, Fla..... | St. Augustine, Fla. |
| 213188 | | Ga. s. | Mohawk..... | 6 | 5 | 43.4 | 7.2 | 2.0 | Pass. | 1 | 15 | 1915 | Branson, Mo..... | St. Louis, Mo. |

1 Formerly sch. y. Traculo.

2 Formerly ga. y. Lillian, II.

3 Formerly ga. y. Marigold.

4 Formerly ga. y. Yauful.

5 Formerly ga. s. Comet A.

6 Formerly ga. s. Tom Thomson.

7 Oil engine.

8 Composite.

MERCHANT MOTOR VESSELS OF THE UNITED STATES--Continued.

| Official No. | Signal letters. | Rig. | Name of vessel. | Gross tonnage. | Net tonnage. | Length. | Breadth. | Depth. | Service. | Crew. | Indicated horsepower. | When built. | Where built. | Home port (where document issues). |
|--------------|-----------------|--------|------------------|----------------|--------------|---------|----------|--------|----------|-------|-----------------------|-------------|----------------------|------------------------------------|
| | | | | | | | | | | | | | | |
| 213643 | | Ga. s. | Mohawk | 12 | 8 | 39.5 | 12.4 | 4.4 | Frt. | 4 | 25 | 1014 | Fernandina, Fla. | Brunswick, Ga. |
| 214781 | | Ga. s. | Molra | 39 | 32 | 50.7 | 15.2 | 6.8 | Frt. | 7 | 50 | 1017 | Tacoma, Wash. | Portland, Ore. |
| 03043 | | Ga. s. | Mokoll | 68 | 30 | 80.0 | 18.2 | 6.8 | Pas. | 4 | | 1878 | San Francisco, Cal. | Honolulu, Hawaii. |
| 01561 | | Ga. s. | Mollo | 5 | 5 | 24.3 | 11.5 | 3.4 | Frt. | 1 | 8 | 1886 | Houma, Mass. | Barnstable, Mass. |
| 203555 | | Ga. s. | Mollo | 11 | 5 | 45.0 | 10.0 | 3.3 | Frt. | 1 | 37 | 1008 | Crittenden, Va. | Norfolk, Va. |
| 208660 | | Ga. y. | Mollo | 16 | 14 | 43.2 | 11.3 | 6.9 | Yct. | 3 | 25 | 1011 | Stamford, Conn. | New York, N. Y. |
| 203557 | | Ga. s. | Mollo B. | 8 | 7 | 60.8 | 11.5 | 2.5 | Pas. | 2 | | 1006 | Houston, Tex. | Houston, Tex. |
| 02724 | | Ga. s. | Mollo Brittain | 9 | 6 | 40.3 | 11.0 | 3.1 | Frt. | 1 | | 1890 | Crittenden, Va. | Norfolk, Va. |
| 213429 | | Ga. p. | Mollo B. | 6 | 6 | 37.4 | 8.6 | 2.4 | Tow. | 1 | 16 | 1012 | Bronley, Ky. | Louisville, Ky. |
| 02775 | | Ga. s. | Mollo Leo | 47 | 29 | 68.0 | 26.5 | 3.0 | Frt. | 5 | 6 | 1897 | Bayou LaLac, Miss. | Patchogue, N. Y. |
| 201725 | | Ga. s. | Mollo M. | 15 | 13 | 48.2 | 10.3 | 3.0 | Oys. | 4 | 40 | 1005 | Bridgeport, Conn. | Do. |
| 03143 | | Ga. s. | Mollo S. | 8 | 8 | 26.1 | 12.2 | 3.0 | Frt. | 1 | | 1901 | Bromley, Ky. | Do. |
| 01561 | | Ga. s. | Mollo S. B. I. | 10 | 10 | 49.5 | 13.4 | 3.3 | Frt. | 1 | 8 | 1887 | Bomerset County, Md. | Mantoo, N. C. |
| 200791 | | Ga. s. | Molho V. Leonard | 59 | 46 | 82.5 | 22.8 | 0.1 | Frt. | 3 | | 1904 | Cambridge, Md. | Bridgeport, Conn. |
| 09001 | | Ga. s. | Molly | 10 | 8 | 35.4 | 13.8 | 3.0 | Oys. | 2 | 2 | 1875 | Poughkeepsie, N. Y. | Bridgeport, Conn. |
| 202070 | | Ga. s. | Molly | 8 | 8 | 31.8 | 13.4 | 5.0 | Frt. | 1 | 24 | 1005 | Osterville, Mass. | Weymouth, Mass. |
| 03081 | | Ga. s. | Molly Lemon | 8 | 8 | 28.0 | 8.0 | 3.2 | Fsh. | 2 | 12 | 1005 | Manitowoc, Wis. | Milwaukee, Wis. |
| 208545 | | Ga. s. | Molly | 9 | 8 | 34.0 | 0.4 | 3.1 | Frt. | 2 | 20 | 1900 | East Boothbay, Me. | Stonington, Me. |
| 208545 | | Ga. s. | Monahan | 30 | 25 | 50.2 | 14.0 | 5.8 | Fsh. | 2 | 20 | 1011 | Oreos, Wash. | Juneau, Alaska. |
| 208503 | | Ga. y. | Monahan | 104 | 60 | 115.2 | 15.8 | 0.8 | Yct. | 7 | 500 | 1000 | Boston, Mass. | Chicago, Ill. |
| 03005 | | Ga. s. | Monarch | 127 | 63 | 103.0 | 24.8 | 10.8 | Cod. | 7 | 100 | 1900 | Essex, Mass. | Gloucester, Mass. |
| 201137 | | Ga. y. | Monarch | 22 | 20 | 49.5 | 11.6 | 0.4 | Yct. | 3 | | 1937 | New Haven, Conn. | Nowark, N. J. |
| 201390 | | Ga. s. | Monarch | 12 | 8 | 42.1 | 10.3 | 2.0 | Pas. | 1 | 25 | 1001 | Grand Rapids, Mich. | Port Lavaca, Tex. |
| 206341 | | Ga. s. | Monarch | 9 | 8 | 41.2 | 11.7 | 4.1 | Fsh. | 3 | | 1009 | Erie, Pa. | Rochester, N. Y. |
| 211018 | | Ga. s. | Monarch | 20 | 14 | 43.3 | 13.0 | 5.3 | Fsh. | 6 | 20 | 1013 | Qlg Harbor, Wash. | Tacoma, Wash. |
| 216209 | | Ga. s. | Mondak, Jr. | 20 | 13 | 63.0 | 22.2 | 3.3 | Msc. | 2 | 60 | 1018 | Mondak, Mont. | Great Falls, Mont. |
| 213353 | | Ga. y. | Monceka | 28 | 22 | 57.5 | 11.0 | 5.0 | Yct. | 2 | 50 | 1915 | Neponset, Mass. | Burlington, Vt. |
| 205837 | | Ga. s. | Money Maker | 14 | 10 | 50.0 | 15.5 | 3.7 | Frt. | 1 | 25 | 1008 | South Mills, N. C. | Elizabeth City, N. C. |
| 111260 | | Ga. s. | Monter | 01 | 52 | 92.7 | 22.0 | 8.0 | Frt. | 1 | | 1893 | Port Angeles, Wash. | Seattle, Wash. |
| 213122 | | Ga. p. | Monter | 26 | 20 | 63.0 | 23.2 | 3.1 | Pas. | 4 | 25 | 1015 | Arrow Rock, Mo. | St. Louis, Mo. |
| 213392 | | Ga. s. | Monter | 30 | 20 | 49.7 | 14.0 | 0.3 | Fsh. | 7 | 40 | 1916 | Dockton, Wash. | Tacoma, Wash. |
| 216024 | | Ga. s. | Monter | 14 | 12 | 32.0 | 11.5 | 3.8 | Frt. | 1 | 12 | 1918 | Middleburg, Fla. | Jacksonville, Fla. |
| 201095 | | Ga. s. | Monter | 11 | 10 | 39.8 | 11.0 | 4.0 | Msc. | 4 | | 1901 | Bradley Beach, N. J. | Philadelphia, Pa. |
| 213610 | | Ga. s. | Montana | 42 | 25 | 61.0 | 17.5 | 3.0 | Frt. | 8 | 65 | 1015 | Louisville, Ky. | Louisville, Ky. |
| 209656 | | Ga. s. | Montana | 8 | 6 | 42.0 | 0.0 | 3.0 | Msc. | 1 | 16 | 1012 | Wit, N. C. | Beaufort, N. C. |
| 210911 | | Ga. s. | Montana | 36 | 24 | 55.5 | 13.0 | 8.0 | Frt. | 3 | 80 | 1911 | Racine, Wis. | New York, N. Y. |
| 211370 | | Ga. p. | Montana | 50 | 50 | 101.5 | 22.0 | 4.0 | Tow. | 3 | 00 | 1013 | Williston, N. Dak. | Pomplun, N. Dak. |
| 210448 | | Ga. s. | Montana | 9 | 7 | 31.5 | 0.5 | 3.7 | Frt. | 1 | 15 | 1918 | Bay Center, Wash. | Portland, Ore. |
| 212980 | | Ga. s. | Montana | 25 | 17 | 44.5 | 13.5 | 5.0 | Fsh. | 8 | 30 | 1915 | Qlg Harbor, Wash. | Seattle, Wash. |
| 205622 | | Ga. y. | Montclair | 23 | 15 | 48.0 | 12.0 | 4.0 | Yct. | 1 | 32 | 1008 | Tacoma, Wash. | Do. |
| 01952 | | Ga. s. | Monteroy | 120 | 110 | 90.5 | 28.0 | 7.5 | Frt. | 8 | | 1887 | Bencla, Cal. | San Francisco, Cal. |
| 208480 | | Ga. s. | Monteroy | 9 | 6 | 37.5 | 10.5 | 4.2 | Tow. | 1 | 50 | 1011 | Black Diamond, Cal. | Do. |
| 01703 | | Ga. s. | Montezuma | 73 | 53 | 73.3 | 23.2 | 5.0 | Frt. | 3 | 85 | 1874 | San Francisco, Cal. | Do. |
| 02987 | | Ga. s. | Montre | 7 | 7 | 40.0 | 13.5 | 3.0 | Oys. | 1 | 10 | 1890 | Orlando, Md. | Cape Charles, Va. |
| 205723 | | Ga. p. | Montre | 13 | 8 | 40.0 | 10.7 | 2.5 | Oys. | 2 | 16 | 1007 | Honoma, Ia. | Morgan City, Ia. |
| 210118 | | Ga. s. | Montre | 13 | 9 | 45.0 | 12.3 | 5.0 | Frt. | 5 | 50 | 1012 | Astoria, Ore. | Astoria, Ore. |
| 211167 | | Ga. s. | Montre | 21 | 14 | 42.1 | 13.7 | 5.7 | Fsh. | 7 | 20 | 1013 | Tacoma, Wash. | Tacoma, Wash. |
| 212521 | | Ga. s. | Montre | 10 | 7 | 41.1 | 11.0 | 4.7 | Fsh. | 4 | 40 | 1914 | Los Angeles, Cal. | Los Angeles, Cal. |
| 213222 | | Ga. s. | MOONLIGHT | 12 | 11 | 40.5 | 0.8 | 2.0 | Pas. | 2 | 24 | 1914 | Dubuque, Iowa | Dubuque, Iowa. |
| 210149 | | Ga. s. | MOONLIGHT | 9 | 6 | 38.0 | 10.4 | 4.0 | Fsh. | 1 | 12 | 1918 | Hydaburg, Alaska | Ketchikan, Alaska. |
| 214217 | | Ga. s. | MOONLITE | 1,055 | 1,380 | 252.0 | 43.7 | 21.2 | Frt. | 15 | 320 | 1910 | Toledo, Ohio. | New York, N. Y. |
| 210045 | | Ga. s. | Mooso | 9 | 9 | 38.7 | 0.3 | 4.2 | Frt. | 1 | 15 | 1005 | Norfolk, Va. | Boston, Mass. |
| 213070 | | Ga. s. | Mooso | 8 | 5 | 31.4 | 10.0 | 3.2 | Frt. | 1 | 12 | (?) | Do. | Tacoma, Wash. |
| 215485 | | Ga. s. | Mooso | 8 | 8 | 35.4 | 8.2 | 4.1 | Pas. | 0 | 10 | 1011 | Seattle, Wash. | Seattle, Wash. |
| 206477 | | Ga. s. | Moqui | 14 | 12 | 36.0 | 8.3 | 3.9 | Pas. | 1 | 30 | 1902 | Muskegon, Mich. | Grand Haven, Mich. |
| 212011 | | Ga. s. | Morgan | 25 | 17 | 47.8 | 14.0 | 6.4 | Fsh. | 8 | 50 | 1014 | Tacoma, Wash. | Juneau, Alaska. |
| 210352 | | Ga. p. | Morgantown | 25 | 25 | 59.0 | 12.7 | 2.0 | Tow. | 3 | 15 | 1018 | Morgantown, Ky. | Louisville, Ky. |
| 206296 | | Ga. s. | Moris | 7 | 0 | 23.0 | 8.3 | 3.7 | Fsh. | 2 | 8 | 1000 | Marinette, Wis. | Milwaukee, Wis. |
| 207623 | | Ga. s. | Morning Dip | 7 | 0 | 28.3 | 8.7 | 3.3 | Fsh. | 1 | 14 | 1005 | Leand, Mich. | Grand Haven, Mich. |
| 00297 | | Ga. s. | Morning Light | 13 | 12 | 41.3 | 15.4 | 3.0 | Oys. | 3 | | 1873 | Patchogue, N. Y. | Norfolk, Va. |
| 00507 | | Ga. s. | Morning Light | 35 | 33 | 67.8 | 22.4 | 4.0 | Frt. | 2 | 20 | 1870 | Camden, N. J. | Crisfield, Md. |
| 203308 | | Ga. s. | Morning Star | 10 | 0 | 30.8 | 13.2 | 5.0 | Fsh. | 5 | | 1900 | Rockport, Mass. | Philadelphia, Pa. |
| 207407 | | Ga. s. | Morning Star | 10 | 10 | 31.0 | 0.0 | 4.0 | Fsh. | 2 | | 1907 | Two Rivers, Wis. | Milwaukee, Wis. |
| 208543 | | Ga. s. | Morning Star | 12 | 11 | 32.0 | 8.3 | 3.4 | Fsh. | 2 | 10 | 1901 | Manitowoc, Wis. | Grand Haven, Mich. |
| 208902 | | Ga. s. | Morning Star | 30 | 20 | 58.4 | 14.2 | 0.0 | Pas. | 5 | 70 | 1011 | Benton Harbor, Mich. | Chicago, Ill. |
| 209377 | | Ga. s. | Morning Star | 34 | 23 | 53.0 | 15.0 | 5.2 | Fsh. | 7 | 40 | 1012 | Seattle, Wash. | Seattle, Wash. |
| 210560 | | Ga. p. | Morning Star | 14 | 14 | 50.0 | 10.5 | 2.7 | Pas. | 1 | 32 | 1012 | Joppa, Ill. | St. Louis, Mo. |
| 215740 | | Ga. s. | Morning Star | 38 | 36 | 55.4 | 12.0 | 6.2 | Frt. | 4 | 140 | 1917 | Benton Harbor, Mich. | Grand Haven, Mich. |
| 215705 | | Ga. s. | Morning Star | 15 | 10 | 47.0 | 10.5 | 3.6 | Pas. | 1 | 30 | 1917 | Rahler, Ore. | Portland, Ore. |
| 214789 | | Ga. s. | Morzholov | 81 | 63 | 80.2 | 18.0 | 7.0 | Fsh. | 7 | 110 | 1917 | Seattle, Wash. | Seattle, Wash. |
| 205308 | | Ga. s. | Mosello | 18 | 14 | 57.0 | 0.8 | 4.0 | Fsh. | 2 | 80 | 1008 | Michigan City, Ind. | Chicago, Ill. |
| 02052 | | Ga. s. | Moslem | 7 | 6 | 32.2 | 13.0 | 2.0 | Pas. | 2 | | 1889 | Amityville, N. Y. | New York, N. Y. |
| 210140 | | Ga. s. | Mot. | 30 | 25 | 61.4 | 16.4 | 3.2 | Frt. | 2 | | 1912 | Vanceboro, N. C. | Washington, N. C. |

1 Formerly St. S. Lydia Thompson.
 * Formerly ga. p. Hope.

2 Formerly U. S. Navy launch.
 † Oil engine.

‡ Unknown.

MERCHANT MOTOR VESSELS OF THE UNITED STATES—Continued.

| Official No. | Signal letters. | Rfg. | Name of vessel. | Gross tonnage. | Net tonnage. | Length. | Breadth. | Depth. | Service. | Crew. | Indicated horsepower. | When built. | Where built. | Home port (where document issues). |
|--------------|-----------------|--------|------------------------|----------------|--------------|---------|----------|--------|----------|-------|-----------------------|-------------|------------------------|------------------------------------|
| 93308 | | Ga. s. | Motor..... | 38 | 17 | 61.8 | 18.4 | 7.3 | Fsh. | 7 | | 1903 | Gloucester, Mass. | Boston, Mass. |
| 214134 | | Ga. s. | Moutette..... | 13 | 12 | 33.6 | 13.5 | 4.6 | Frt. | 1 | 1 | 30 | East Providence, R. I. | Providence, R. I. |
| 211706 | | Ga. s. | Mount City..... | 7 | 6 | 35.0 | 8.0 | 2.6 | Frt. | 1 | 15 | 1913 | Mount City, Ill. | St. Louis, Mo. |
| 210058 | LJAW | Ga. s. | Mount Hood..... | 2,000 | 2,433 | 285.5 | 44.8 | 24.1 | Frt. | 20 | 1,000 | 1918 | Portland, Ore. | Portland, Ore. |
| 215798 | LJGQ | Ga. s. | Mount Rainier..... | 2,307 | 1,013 | 263.8 | 48.0 | 23.8 | Frt. | 25 | 700 | 1917 | Aberdeen, Wash. | New York, N. Y. |
| 210217 | LKPB | Ga. s. | Mount Shasta..... | 2,004 | 2,429 | 285.5 | 44.8 | 24.1 | Frt. | 20 | 1,000 | 1918 | Portland, Ore. | Do. |
| 214380 | | Ga. s. | Mowaco..... | 11 | 7 | 47.0 | 12.0 | 4.2 | Frt. | 2 | 40 | 1915 | Muskogon, Mich. | Chicago, Ill. |
| 213781 | | Ga. p. | Mozello..... | 22 | 16 | 60.7 | 12.0 | 2.5 | Pas. | 1 | 20 | 1915 | Newport, Ark. | St. Louis, Mo. |
| 205217 | | Ga. s. | Mt. Eden..... | 12 | 8 | 44.1 | 12.8 | 3.4 | Tow. | 1 | 90 | 1907 | San Francisco, Cal. | San Francisco, Cal. |
| 210832 | | Ga. p. | Mountain Belle..... | 13 | 13 | 66.5 | 13.0 | 2.2 | Tow. | 1 | | 1907 | Ironton, Ohio | Cincinnati, Ohio |
| 207625 | | Ga. p. | Mud Hen..... | 13 | 9 | 34.0 | 11.8 | 4.0 | Tow. | 1 | 7 | 1910 | Marlette, Wash. | Pt. Townsend, Wash. |
| 201574 | | Ga. s. | Mukilteo..... | 20 | 17 | 49.8 | 13.5 | 4.8 | Tow. | 2 | | 1907 | Mukilteo, Wash. | Do. |
| 93201 | | Ga. s. | Muriel..... | 7 | 6 | 30.0 | 11.6 | 3.3 | Frt. | 1 | | 1902 | Riverhead, N. Y. | Greenport, N. Y. |
| 212645 | | Ga. s. | Muriel..... | 15 | 10 | 37.2 | 12.0 | 5.0 | Pas. | 1 | 20 | 1910 | New York, N. Y. | New York, N. Y. |
| 216300 | | Ga. s. | Muriel..... | 31 | 7 | 62.4 | 14.4 | 7.1 | Fsh. | 5 | 60 | 1918 | East Boothbay, Me. | Boothbay, Me. |
| 02939 | | Ga. s. | Murphy Girls..... | 7 | 7 | 27.0 | 10.0 | 4.0 | Fsh. | 2 | | 1899 | Brower, Mo. | Portland, Me. |
| 202943 | | Ga. s. | Murrelet..... | 11 | 7 | 30.7 | 9.0 | 3.2 | Fsh. | 1 | | 1906 | Ballard, Wash. | Sitka, Alaska. |
| 211164 | | Ga. s. | Murrelot..... | 10 | 6 | 41.0 | 11.0 | 4.2 | Msc. | 2 | 20 | 1911 | Seattle, Wash. | Juneau, Alaska. |
| 17209 | | Ga. s. | Muslo..... | 11 | 10 | 35.0 | 14.0 | 4.0 | Frt. | 2 | | 1801 | New York, N. Y. | Norfolk, Va. |
| 203510 | | Ga. s. | Muslo..... | 15 | 10 | 51.0 | 11.6 | 4.5 | Pas. | 1 | 55 | 1900 | Terminal Island, Cal. | Los Angeles, Cal. |
| 206693 | | Ga. s. | Muskogon..... | 13 | 9 | 68.0 | 9.6 | 3.8 | Frt. | 1 | | 1903 | Wayzata, Minn. | St. Paul, Minn. |
| 93143 | | Ga. s. | Mustang..... | 5 | 5 | 28.8 | 11.0 | 2.6 | Fsh. | 2 | | 1885 | Mustang Island, Tex. | Port Lavaca, Tex. |
| 209007 | | Ga. s. | Muzon..... | 20 | 10 | 62.4 | 15.9 | 6.2 | Fsh. | 1 | | 1912 | Dockton, Wash. | Seattle, Wash. |
| 02641 | | Ga. s. | Myakka..... | 14 | 7 | 40.8 | 13.4 | 5.5 | Tow. | 3 | | 1894 | Morris Heights, N. Y. | Wilmington, Del. |
| 201370 | | Ga. p. | My Boat..... | 8 | 8 | 33.0 | 8.0 | 3.0 | Pas. | 1 | | 1907 | Cayo in Rock, Ill. | Paduacal, Ky. |
| 206604 | | Ga. s. | My Cholo..... | 8 | 5 | 51.4 | 11.4 | 3.1 | Pas. | 2 | 30 | 1912 | Rosedale, Miss. | New Orleans, La. |
| 93211 | | Ga. s. | Myerdalo..... | 21 | 14 | 43.0 | 11.2 | 4.8 | Frt. | 2 | | 1901 | Atlantic City, N. J. | Pensacola, Fla. |
| 215605 | LJBQ | Ga. y. | Myllu..... | 27 | 15 | 69.4 | 11.0 | 4.0 | Yot. | 4 | 60 | 1892 | Grand Rapids, Mich. | Newark, N. J. |
| 213133 | LFJO | Ga. y. | Myono..... | 45 | 31 | 63.2 | 17.0 | 5.2 | Yot. | 2 | 30 | 1914 | Miami, Fla. | Miami, Fla. |
| 208913 | | Ga. s. | Myra..... | 8 | 7 | 31.3 | 8.0 | 3.2 | Fsh. | 2 | 8 | 1907 | Sturgeon Bay, Wis. | Milwaukee, Wis. |
| 93109 | | Ga. s. | Myra Inman..... | 11 | 8 | 37.0 | 14.8 | 4.0 | Oys. | 2 | | 1901 | Gloucester, Mass. | Boston, Mass. |
| 210241 | | Ga. s. | Mym J. Wooster..... | 16 | 17 | 63.6 | 16.2 | 7.2 | Frt. | 1 | 70 | 1918 | Trabon, Me. | South West Harbor, Me. |
| 93307 | | Ga. s. | Myrtle E..... | 8 | 8 | 31.0 | 10.8 | 5.3 | Fsh. | 1 | | 1903 | Bremen, Me. | Rockland, Me. |
| 01335 | | Ga. s. | Myrtle..... | 5 | 5 | 27.5 | 11.8 | 4.0 | Fsh. | 1 | 7 | 1875 | North Can. | Providence, R. I. |
| 02577 | | Ga. s. | Myrtle..... | 6 | 6 | 25.7 | 12.0 | 3.9 | Fsh. | 1 | 12 | 1891 | Oberville, Mass. | Ypsilanti, Mich. |
| 02074 | | Ga. s. | Myrtle..... | 15 | 12 | 61.1 | 15.3 | 2.4 | Frt. | 2 | | 1895 | Madarida, Tex. | Galveston, Tex. |
| 02806 | | Ga. s. | Myrtle..... | 10 | 13 | 41.4 | 13.8 | 6.5 | Fsh. | 1 | 27 | 1898 | Porter, Wash. | Leavenworth, Kan. |
| 93006 | | Ga. s. | Myrtle..... | 43 | 32 | 69.7 | 20.8 | 0.0 | Oys. | 5 | | 1900 | Patuxent, N. Y. | Bridgeport, Conn. |
| 93310 | | Ga. s. | Myrtle..... | 9 | 9 | 30.0 | 11.7 | 5.7 | Frt. | 2 | | 1902 | Irish Fish, Me. | Belfast, Me. |
| 205117 | | Ga. s. | Myrtle..... | 14 | 10 | 45.3 | 12.3 | 3.4 | Pas. | 1 | 30 | 1909 | Astoria, Ore. | Pt. Townsend, Wash. |
| 208770 | | Ga. s. | Myrtle..... | 10 | 11 | 46.4 | 13.0 | 5.1 | Frt. | 1 | 80 | 1911 | Oakland, Cal. | San Francisco, Cal. |
| 209911 | | Ga. s. | Myrtle..... | 23 | 15 | 43.0 | 13.5 | 0.2 | Fsh. | 0 | 32 | 1912 | Seattle, Wash. | Seattle, Wash. |
| 213284 | | Ga. s. | Myrtle..... | 12 | 10 | 32.4 | 10.9 | 4.1 | Pas. | 1 | 16 | 1915 | South Hill, Wash. | Do. |
| 213570 | | Ga. y. | Myrtle..... | 21 | 15 | 40.8 | 11.7 | 6.3 | Yot. | 2 | 60 | 1915 | Elizabeth City, N. C. | Elizabeth City, N. C. |
| 213692 | | Ga. s. | Myrtle..... | 6 | 6 | 25.0 | 7.0 | 2.9 | Fsh. | 3 | 10 | 1915 | Detroit Harbor, Wis. | Milwaukee, Wis. |
| 216281 | | Ga. s. | Myrtle..... | 7 | 5 | 38.0 | 9.7 | 3.0 | Frt. | 1 | 24 | 1912 | Chicago, Ill. | Chicago, Ill. |
| 216334 | | Ga. s. | Myrtle..... | 18 | 15 | 41.8 | 12.4 | 5.4 | Fsh. | 4 | 20 | 1917 | Seattle, Wash. | Ketchikan, Alaska. |
| 21027 | | Ga. s. | Myrtle..... | 14 | 9 | 39.0 | 11.3 | 6.0 | Fsh. | 1 | 16 | 1918 | do. | Seattle, Wash. |
| 213520 | | Ga. s. | Myrtle O..... | 5 | 5 | 22.0 | 8.0 | 2.7 | Pas. | 1 | 10 | 1909 | Tronton, N. J. | Philadelphia, Pa. |
| 202033 | | Ga. s. | Myrtle E..... | 16 | 8 | 43.0 | 13.0 | 6.4 | Cod. | 2 | 14 | 1906 | Bremen, Me. | Rockland, Me. |
| 213083 | | Ga. s. | Myrtle Grovo..... | 7 | 5 | 33.4 | 10.4 | 3.6 | Pas. | 1 | 3 | 1913 | Houma, La. | Morgan City, La. |
| 207893 | | Ga. s. | Myrtle II..... | 11 | 7 | 31.9 | 8.4 | 3.8 | Fsh. | 1 | 12 | 1910 | Edison, Wash. | Pt. Townsend, Wash. |
| 215923 | | Ga. s. | Myrtle H..... | 23 | 21 | 42.0 | 13.4 | 5.0 | Fsh. | 2 | 27 | 1917 | Wrangell, Alaska | Wrangell, Alaska. |
| 213303 | | Ga. s. | Myrtle Moy..... | 12 | 8 | 33.0 | 11.0 | 4.7 | Frt. | 2 | 19 | 1915 | Tacoma, Wash. | Tacoma, Wash. |
| 215247 | | Ga. s. | Myrtle R..... | 13 | 11 | 47.6 | 10.9 | 4.7 | Frt. | 2 | 20 | 1917 | Atlantic City, N. J. | Philadelphia, Pa. |
| 213494 | | Ga. s. | Myrtle Bopor..... | 10 | 0 | 30.0 | 14.2 | 4.1 | Pas. | 1 | 20 | 1906 | Burg, N. J. | Tuckerton, N. J. |
| 210400 | | Ga. s. | Myrtle W..... | 9 | 8 | 43.2 | 8.5 | 3.3 | Pas. | 1 | 32 | 1912 | Evansville, Ind. | St. Louis, Mo. |
| 214090 | | Ga. s. | Myrtle Z..... | 8 | 8 | 28.2 | 8.0 | 3.1 | Fsh. | 2 | 10 | 1915 | Little Sunnyside, Wis. | Milwaukee, Wis. |
| 207420 | | Ga. s. | Myrtle E. Tylor..... | 7 | 6 | 35.5 | 10.3 | 3.1 | Frt. | 1 | 16 | 1908 | Elkton, Md. | Crisfield, Md. |
| 210528 | | Ga. s. | Myrtle and Thelma..... | 14 | 8 | 47.2 | 10.8 | 4.4 | Oys. | 1 | 15 | 1912 | Ruar, Va. | Cape Charles, Va. |
| 204487 | | Ga. s. | Myrtle and Walter..... | 6 | 6 | 29.0 | 9.0 | 5.1 | Fsh. | 3 | | 1907 | Bremen, Me. | South West Harbor, Me. |
| 02104 | | Ga. s. | Mystery..... | 9 | 0 | 43.8 | 10.4 | 2.8 | Fsh. | 3 | | 1883 | Punta Gorda, Fla. | Key West, Fla. |
| 201720 | | Ga. s. | Mystery..... | 10 | 7 | 30.0 | 11.4 | 2.5 | Msc. | 2 | 20 | 1903 | Bridgeport, Fla. | St. Augustine, Fla. |
| 201770 | | Ga. s. | Mystery..... | 18 | 18 | 38.0 | 10.8 | 5.0 | Cod. | 5 | 27 | 1905 | Gloucester, Mass. | Boston, Mass. |
| 202050 | KTVJ | Ga. y. | Mystery..... | 137 | 113 | 104.5 | 25.0 | 14.7 | Yot. | 16 | 150 | 1905 | South Boston, Mass. | New York, N. Y. |
| 204858 | KWMO | Ga. y. | Mystery..... | 112 | 104 | 84.0 | 24.9 | 10.5 | Yot. | 11 | 150 | 1908 | New York, N. Y. | New York, N. Y. |
| 214210 | | Ga. y. | Mystery..... | 17 | 12 | 56.5 | 9.2 | 5.2 | Yot. | 2 | 300 | 1916 | do. | Do. |
| 207055 | | Ga. s. | Mystery..... | 9 | 6 | 35.4 | 8.6 | 3.4 | Pas. | 1 | 15 | 1909 | Torrina, Cal. | San Francisco, Cal. |
| 215222 | | Ga. y. | Mystery..... | 30 | 26 | 71.0 | 13.0 | 6.0 | Yot. | 3 | 400 | 1917 | Stamford, Conn. | New York, N. Y. |
| 202040 | | Ga. s. | Mystic..... | 0 | 8 | 41.0 | 9.3 | 4.3 | Pas. | 1 | | 1905 | Medford, Mass. | Boston, Mass. |
| 202203 | | Ga. s. | Mystic..... | 11 | 10 | 41.2 | 10.2 | 2.3 | Pas. | 1 | 0 | 1905 | Georgiana, Fla. | St. Augustine, Fla. |
| 210785 | | Ga. s. | Mystic..... | 13 | 11 | 37.8 | 9.0 | 3.2 | Frt. | 1 | 14 | 1912 | Gloucester, N. C. | Beaufort, N. C. |
| 213876 | | Ga. p. | Mystic..... | 23 | 19 | 43.0 | 12.0 | 3.0 | Pas. | 1 | 20 | 1916 | Rock Island, Ill. | Chicago, Ill. |
| 02040 | | Ga. s. | Mystic Belle..... | 10 | 10 | 30.6 | 11.7 | 5.9 | Fsh. | 2 | 8 | 1899 | Bremen, Me. | Rockland, Me. |

† Formerly ga. s. Legaz Bros.

‡ Formerly sch. y. Elmira.

§ Formerly ga. y. Haida.

¶ Oil engine.

‡ Rebuilt, 1909.

MERCHANT MOTOR VESSELS OF THE UNITED STATES—Continued.

| Official No. | Signal letters. | Rig. | Name of vessel. | Gross tonnage. | Net tonnage. | Length. | Breadth. | Depth. | Service. | Crew. | Indicated Horsepower. | When built. | Where built. | Home port (where permanent document issues). |
|--------------|-----------------|--------|-----------------|----------------|--------------|------------|------------|-----------|----------|-------|-----------------------|-------------|--------------------------|--|
| | | | N. | | | | | | | | | | | |
| 215349 | | Ga. s. | N. Ardito | 24 | 11 | Feet. 50.8 | Feet. 13.4 | Feet. 6.2 | Fsh. | 1 | 60 | 1917 | San Francisco, Cal. | San Diego, Cal. |
| 212687 | | Ga. s. | N. Estelle | 15 | 7 | 43.0 | 12.0 | 3.6 | Frt. | 1 | 17 | 1914 | Manns Harbor, N. C. | Norfolk, Va. |
| 130585 | | Ga. s. | N. A. Rowe | 16 | 15 | 41.9 | 14.9 | 6.2 | Fsh. | 6 | 1892 | 1892 | Boothbay, Me. | Gulfport, Miss. |
| 213333 | | Ga. s. | N. B. Broward | 9 | 7 | 40.2 | 12.4 | 3.3 | Pas. | 1 | 28 | 1915 | Davie, Fla. | Miami, Fla. |
| 130921 | | Ga. s. | N. D. Tobey | 12 | 8 | 38.0 | 8.1 | 3.8 | Tow. | 1 | 1 | 1901 | Hadlock, Wash. | Seattle, Wash. |
| 214806 | | Ga. s. | N. E. Turner | 724 | 620 | 187.1 | 38.3 | 13.1 | Frt. | 10 | 1917 | 1917 | Westlake, La. | Mobile, Ala. |
| 208985 | | Ga. s. | N. E. Wright | 17 | 9 | 48.0 | 11.2 | 4.5 | Oys. | 2 | 20 | 1911 | Deltaville, Va. | Norfolk, Va. |
| 205819 | | Ga. s. | N. H. Heck | 9 | 7 | 31.4 | 9.3 | 3.3 | Frt. | 1 | 18 | 1908 | Key West, Fla. | Key West, Fla. |
| 130556 | | Ga. s. | N. S. Gallup | 29 | 28 | 50.5 | 19.1 | 5.3 | Frt. | 1 | 1 | 1891 | New London, Conn. | Providence, R. I. |
| 130836 | | Ga. s. | N & S | 12 | 8 | 36.4 | 11.2 | 3.2 | Pas. | 1 | 15 | 1899 | Seattle, Wash. | Cordova, Alaska. |
| 207412 | | Ga. s. | N & S | 19 | 14 | 38.8 | 12.7 | 4.6 | Fsh. | 7 | 32 | 1910 | Tacoma, Wash. | Seattle, Wash. |
| 200276 | | Ga. s. | Naaman | 7 | 5 | 28.0 | 11.0 | 6.0 | Fsh. | 1 | 1 | 1903 | Bremen, Me. | Portland, Me. |
| 211672 | | Ga. s. | Nabob | 29 | 10 | 45.0 | 10.5 | 2.0 | Mso. | 1 | 30 | 1913 | Petersburgh, Alaska | Juneau, Alaska. |
| 205256 | | Ga. s. | Nada Giunta | 12 | 8 | 38.1 | 10.5 | 4.0 | Pas. | 1 | 40 | 1907 | Black Diamond, Cal. | San Francisco, Cal. |
| 211144 | | Ga. y. | Nadia | 20 | 13 | 43.4 | 12.2 | 4.5 | Yot. | 2 | 35 | 1913 | South Jacksonville, Fla. | Jacksonville, Fla. |
| 91022 | | Ga. s. | Nadine | 11 | 8 | 33.7 | 12.6 | 4.0 | Mso. | 1 | 1 | 1877 | Greenport, N. Y. | Greenport, N. Y. |
| 130484 | | Ga. s. | Nadir | 8 | 8 | 28.6 | 10.0 | 0.5 | Frt. | 1 | 1 | 1890 | Chelsea, Mass. | New London, Conn. |
| 157513 | | Ga. s. | Naganook | 14 | 12 | 42.3 | 14.2 | 4.3 | Frt. | 1 | 1 | 1897 | New York, N. Y. | New York, N. Y. |
| 211847 | L.DJT | Ga. y. | Nahweoka | 84 | 57 | 64.0 | 20.7 | 8.3 | Yot. | 4 | 100 | 1913 | Camden, N. J. | Newark, N. J. |
| 130826 | | Ga. s. | Naiad | 8 | 8 | 35.0 | 10.3 | 4.0 | Mso. | 2 | 2 | 1899 | Salem, N. J. | Philadelphia, Pa. |
| 200125 | | Ga. s. | Naiad | 14 | 7 | 65.0 | 8.6 | 4.4 | Pas. | 1 | 1 | 1903 | Detroit, Mich. | Detroit, Mich. |
| 201336 | | Ga. s. | Naiad | 8 | 8 | 33.6 | 7.4 | 4.0 | Pas. | 2 | 2 | 1907 | Winchester, Wis. | Milwaukee, Wis. |
| 207439 | | Ga. s. | Naiad | 15 | 10 | 47.0 | 13.6 | 3.9 | Fsh. | 2 | 40 | 1910 | Seattle, Wash. | Juneau, Alaska. |
| 236557 | | Ga. s. | Naida | 12 | 8 | 38.5 | 12.3 | 3.3 | Pas. | 1 | 18 | 1909 | Drummond, Mich. | Jarquette, Mich. |
| 206504 | | Ga. y. | Nais | 19 | 14 | 45.5 | 11.4 | 5.5 | Yot. | 3 | 40 | 1909 | Marlboro, Wis. | Chicago, Ill. |
| 207907 | | Ga. s. | Najocks | 21 | 17 | 45.1 | 10.7 | 4.4 | Pas. | 1 | 50 | 1910 | Medford, Mass. | Boston, Mass. |
| 235551 | | Ga. s. | Nakai | 9 | 0 | 31.9 | 7.6 | 4.2 | Frt. | 1 | 16 | 1891 | New York, N. Y. | Providence, R. I. |
| 215100 | | Ga. s. | Nakat | 11 | 7 | 36.2 | 9.9 | 5.2 | Fsh. | 2 | 30 | 1917 | Seattle, Wash. | Seattle, Wash. |
| 208747 | | Ga. s. | Naknah | 11 | 8 | 40.7 | 8.0 | 3.8 | Pas. | 1 | 20 | 1903 | Alton, Ill. | St. Louis, Mo. |
| 207308 | | Ga. s. | Namakunta | 11 | 7 | 42.9 | 10.9 | 4.3 | Fsh. | 2 | 26 | 1910 | Boothbay Harbor, Me. | Castine, Me. |
| 214143 | | Ga. s. | Namke | 13 | 12 | 33.2 | 11.0 | 4.4 | Pas. | 1 | 16 | 1916 | Bayport, N. Y. | Patchogue, N. Y. |
| 207549 | L.DJT | Ga. y. | Nandoma | 31 | 18 | 64.5 | 13.2 | 6.0 | Yot. | 2 | 2 | 1900 | Boothbay, Me. | Detroit, Mich. |
| 211632 | | Ga. s. | Nan | 7 | 6 | 29.4 | 12.3 | 3.7 | Pas. | 1 | 15 | 1902 | Atlantic City, N. J. | Philadelphia, Pa. |
| 208182 | | Ga. s. | Nan B. | 39 | 27 | 60.8 | 15.8 | 5.8 | Ten. | 3 | 65 | 1911 | Astoria, Oreg. | Ketchikan, Alaska. |
| 211445 | | Ga. y. | Nan C. | 22 | 14 | 44.0 | 12.0 | 6.4 | Yot. | 2 | 25 | 1913 | Atlantic City, N. J. | Philadelphia, Pa. |
| 130683 | | Ga. s. | Nancy | 15 | 14 | 38.5 | 14.4 | 5.0 | Fsh. | 2 | 1 | 1894 | Provincetown, Mass. | Provincetown, Mass. |
| 210267 | | Ga. s. | Nancy | 14 | 0 | 36.0 | 11.5 | 3.9 | Fsh. | 1 | 20 | 1912 | Kasaan, Alaska. | Sitka, Alaska. |
| 210513 | | Ga. s. | Nancy | 8 | 6 | 36.4 | 10.6 | 3.4 | Pas. | 1 | 20 | 1912 | Georgetown, S. C. | Georgetown, S. C. |
| 81819 | | Ga. y. | Nancy Alfo | 32 | 32 | 60.0 | 10.5 | 6.4 | Yot. | 4 | 1 | 1902 | Gloucester, Mass. | Chicago, Ill. |
| 201477 | | Ga. s. | Nancy Ann | 15 | 10 | 50.6 | 11.2 | 3.5 | Frt. | 2 | 30 | 1904 | Morris Heights, N. Y. | Houston, Tex. |
| 207785 | | Ga. s. | Nancy B. | 15 | 13 | 43.6 | 13.6 | 3.6 | Pas. | 1 | 36 | 1910 | Stratford, Conn. | New York, N. Y. |
| 207402 | | Ga. s. | Nancy C. | 12 | 8 | 50.0 | 10.4 | 4.0 | Pas. | 1 | 25 | 1909 | Houston, Tex. | Houston, Tex. |
| 215311 | | Ga. p. | Nancy H. | 19 | 14 | 60.8 | 12.8 | 2.4 | Frt. | 2 | 25 | 1917 | Vicksburg, Miss. | Vicksburg, Miss. |
| 130882 | | Ga. s. | Nancy Hanks | 16 | 0 | 37.9 | 13.7 | 6.9 | Fsh. | 5 | 12 | 1900 | Topsham, Me. | New Bedford, Mass. |
| 214401 | | Ga. p. | Nancy L. | 12 | 12 | 40.9 | 10.1 | 2.0 | Tow. | 2 | 12 | 1916 | Combs Ferry, Ky. | Louisville, Ky. |
| 208053 | | Ga. s. | Nancy Lee | 36 | 19 | 51.6 | 12.1 | 5.9 | Pas. | 2 | 8 | 1910 | White Neck Creek, Md. | Alexandria, Va. |
| 130382 | | Ga. s. | Nannie May | 15 | 8 | 55.0 | 14.3 | 3.7 | Oys. | 3 | 1 | 1837 | Somerset County, Md. | Cape Charles, Va. |
| 130507 | | Ga. s. | Nannie P. White | 13 | 7 | 50.5 | 13.0 | 3.4 | Oys. | 1 | 1 | 1891 | do. | Newport News, Va. |
| 202110 | | Ga. s. | Nansen | 13 | 10 | 32.8 | 11.2 | 3.8 | Fsh. | 6 | 1 | 1905 | Ballard, Wash. | Wrangell, Alaska. |
| 205475 | | Ga. s. | Nantcoke | 15 | 7 | 45.5 | 12.0 | 2.8 | Frt. | 2 | 24 | 1908 | Nantcoke, Md. | Cape Charles, Va. |
| 200419 | | Ga. s. | Nantucket | 15 | 9 | 41.8 | 10.9 | 4.0 | Fer. | 2 | 34 | 1903 | Eureka, Cal. | Eureka, Cal. |
| 202270 | | Ga. y. | Naoma | 30 | 23 | 53.4 | 12.0 | 5.6 | Yot. | 3 | 1 | 1905 | Boston, Mass. | Savannah, Ga. |
| 203277 | | Ga. s. | Naoman | 7 | 6 | 44.0 | 13.8 | 2.8 | Oys. | 1 | 15 | 1905 | Port Haywood, Va. | Cape Charles, Va. |
| 213461 | | Ga. s. | Naomi | 11 | 7 | 41.6 | 10.3 | 7.2 | Tow. | 1 | 21 | 1915 | Orange, Tex. | Port Arthur, Tex. |
| 213728 | | Ga. s. | Naomi | 17 | 10 | 45.2 | 13.0 | 4.0 | Frt. | 2 | 24 | 1915 | Perrin, Va. | Newport News, Va. |
| 203392 | | Ga. s. | Naomi Bruce | 18 | 10 | 49.6 | 11.2 | 5.4 | Cod. | 6 | 36 | 1911 | Essex, Mass. | Gloucester, Mass. |
| 210817 | | Ga. s. | Naomi R. Tolley | 13 | 6 | 40.0 | 12.2 | 3.9 | Frt. | 2 | 14 | 1912 | Fishing Creek, Md. | Crisfield, Md. |
| 205516 | | Ga. s. | Napa | 11 | 7 | 37.4 | 12.2 | 4.5 | Frt. | 1 | 40 | 1907 | Tiburon, Cal. | San Francisco, Cal. |
| 211045 | | Ga. s. | Napagau | 50 | 40 | 50.6 | 20.5 | 6.5 | Frt. | 2 | 100 | 1913 | Tottenville, N. Y. | New York, N. Y. |
| 215871 | | Ga. s. | Nareisa | 8 | 5 | 31.4 | 11.8 | 3.4 | Frt. | 1 | 30 | 1917 | Key West, Fla. | Key West, Fla. |
| 130628 | | Ga. s. | Narika | 7 | 7 | 34.4 | 11.6 | 4.6 | Oys. | 1 | 10 | 1893 | Fall River, Mass. | Providence, R. I. |
| 130919 | | Ga. y. | Narkeeta | 29 | 27 | 55.4 | 16.9 | 6.6 | Yot. | 4 | 25 | 1901 | Baltimore, Md. | Boston, Mass. |
| 207364 | | Ga. y. | Narmada | 66 | 52 | 90.0 | 15.6 | 8.4 | Yot. | 3 | 300 | 1910 | Detroit, Mich. | Do. |
| 216441 | | Ga. s. | Narragansett | 27 | 18 | 58.7 | 15.7 | 5.7 | Fsh. | 1 | 65 | 1918 | Los Angeles, Cal. | Los Angeles, Cal. |
| 214212 | | Ga. s. | Narunna | 14 | 8 | 46.1 | 12.2 | 3.4 | Pas. | 1 | 1 | 1907 | Stamford, Conn. | Tampa, Fla. |
| 204235 | | Ga. s. | Narwhal | 9 | 6 | 30.0 | 11.1 | 5.2 | Fsh. | 1 | 8 | 1907 | Vinalhaven, Me. | Rockland, Me. |
| 203344 | | Ga. s. | Naselle | 14 | 10 | 50.2 | 11.0 | 3.7 | Pas. | 1 | 1 | 1906 | Astoria, Oreg. | Seattle, Wash. |
| 130472 | | Ga. s. | Nashawena | 43 | 21 | 65.0 | 15.0 | 7.4 | Fsh. | 14 | 1 | 1839 | Boston, Mass. | Portland, Me. |
| 205244 | | Ga. s. | Nashawena | 7 | 7 | 28.0 | 10.4 | 4.6 | Fsh. | 1 | 15 | 1904 | East Providence, R. I. | Providence, R. I. |
| 130952 | | Ga. s. | Nassau | 9 | 7 | 38.0 | 11.7 | 3.8 | Oys. | 2 | 1 | 1901 | Freeport, N. Y. | New York, N. Y. |
| 130960 | | Ga. s. | Natalie | 9 | 7 | 49.0 | 11.0 | 4.1 | Frt. | 2 | 7 | 1902 | Baltimore, Md. | Baltimore, Md. |
| 208857 | L.BWS | Ga. s. | Natalie | 61 | 40 | 63.5 | 18.5 | 6.0 | Tow. | 3 | 125 | 1910 | Solomons, Md. | Philadelphia, Pa. |

1 Formerly slip. Maggie T. Young.

2 Formerly st. y. Decoy.

3 Formerly ga. y. Friendship IX.

4 Formerly fa sch. y. Wemco II.

5 ga. y. Juanita.

† Oil engine.

MERCHANT MOTOR VESSELS OF THE UNITED STATES—Continued.

| Official No. | Signal letters. | Rig. | Name of vessel. | Gross tonnage. | Net tonnage. | Length. | Breadth. | Depth. | Service. | Crew. | Indicated horsepower. | When built. | Where built. | Home port (where permanent document issues). |
|--------------|-----------------|---------|-----------------|----------------|--------------|---------|----------|--------|----------|-------|-----------------------|-------------|-----------------------|--|
| | | | | | | Feet. | Feet. | Feet. | | | | | | |
| 209861 | | Ga. s. | Natalie | 22 | 13 | 45.0 | 15.0 | 4.5 | Frt. | 3 | 38 | 1012 | Wareham, Mass. | New Bedford, Mass. |
| 205867 | | Ga. s. | Nathalie | 11 | 6 | 37.8 | 12.7 | 3.5 | Frt. | 2 | 10 | 1908 | Mount Pleasant, S. C. | Charleston, S. C. |
| 214721 | | Ga. y. | Nathalie | 18 | 10 | 43.8 | 10.7 | 5.3 | Yct. | 1 | 37 | 1910 | New Orleans, La. | New Orleans, La. |
| 212326 | | Ga. s. | National | 11 | 9 | 33.6 | 12.4 | 4.1 | Pas. | 4 | 25 | 1914 | Atlantic City, N. J. | Philadelphia, Pa. |
| 200021 | | Ga. s. | National Park | 14 | 9 | 60.0 | 8.6 | 4.4 | Pas. | 0 | 0 | 1903 | Detroit, Mich. | Detroit, Mich. |
| 18649 | | Ga. s. | Native | 10 | 7 | 36.2 | 14.2 | 3.1 | Frt. | 2 | 0 | 1870 | Hynes Bay, Tex. | Port Lavaca, Tex. |
| 18177 | | Ga. s. | Native | 8 | 8 | 35.6 | 12.6 | 3.0 | Frt. | 2 | 0 | 1879 | Mobile, Ala. | Mobile, Ala. |
| 205370 | | Ga. s. | Native Oyster | 8 | 6 | 37.3 | 11.1 | 3.0 | Frt. | 1 | 30 | 1908 | Bay Center, Wash. | Seattle, Wash. |
| 208882 | | Ga. s. | Natoma | 12 | 8 | 30.5 | 12.6 | 4.1 | Pas. | 1 | 16 | 1911 | Tacoma, Wash. | Tacoma, Wash. |
| 206037 | | Ga. s. | Natoma | 26 | 17 | 47.5 | 14.0 | 6.2 | Fsh. | 1 | 20 | 1911 | Santa Barbara, Cal. | Los Angeles, Cal. |
| 130548 | | Ga. s. | Nautilus | 9 | 8 | 32.2 | 13.2 | 4.2 | Pas. | 1 | 0 | 1883 | Brooklyn, N. Y. | New York, N. Y. |
| 130955 | | Ga. y. | Nautilus | 11 | 6 | 33.3 | 11.6 | 6.0 | Fsh. | 4 | 0 | 1899 | Belfast, Me. | Gloucester, Mass. |
| 202067 | | Ga. s. | Nautilus | 13 | 8 | 47.2 | 12.1 | 4.3 | Frt. | 1 | 0 | 1905 | Lubec, Me. | Lubec, Me. |
| 209621 | | Ga. s. | Nautilus | 15 | 10 | 36.8 | 12.6 | 4.6 | Pas. | 1 | 40 | 1912 | Palm Beach, Fla. | Jacksonville Fla. |
| 210276 | | Ga. s. | Nautilus | 20 | 19 | 45.9 | 15.7 | 4.2 | Pas. | 2 | 36 | 1912 | Pocomoke City, Md. | Philadelphia, Pa. |
| 216320 | | Ga. y. | Nautilus II | 32 | 21 | 66.3 | 11.7 | 5.8 | Yct. | 2 | 200 | 1917 | New York, N. Y. | Hartford, Conn. |
| 130642 | | Ga. s. | Navahoe | 17 | 9 | 53.6 | 16.3 | 4.2 | Oys. | 2 | 0 | 1893 | Pocomoke City, Md. | Newport News, Va. |
| 130830 | | Ga. s. | Navahoe | 9 | 7 | 33.9 | 12.4 | 5.5 | Frt. | 1 | 0 | 1899 | Cutler, Me. | Eastport, Me. |
| 130626 | | Ga. s. | Navajo | 10 | 10 | 35.7 | 11.9 | 5.5 | Fsh. | 2 | 0 | 1893 | East Boothbay, Me. | Machias, Me. |
| 214404 | | Ga. s. | Navajo | 29 | 16 | 59.1 | 18.0 | 3.2 | Frt. | 1 | 30 | 1910 | St. Augustine, Fla. | St. Augustine, Fla. |
| 200042 | | Ga. y. | Navarro | 20 | 14 | 39.5 | 14.3 | 6.6 | Yct. | 1 | 0 | 1901 | Marinette, Wis. | Milwaukee, Wis. |
| 214426 | | Ga. s. | Navoh | 14 | 10 | 45.0 | 10.3 | 4.6 | Tow. | 1 | 40 | 1916 | Minneapolis, Minn. | St. Paul, Minn. |
| 210577 | | Ga. y. | Navidad | 157 | 151 | 116.0 | 24.0 | 7.8 | Yct. | 4 | 60 | 1910 | Arkansas Pass, Tex. | Port Lavaca, Tex. |
| 205231 | | Ga. s. | Navigator | 20 | 13 | 42.8 | 12.9 | 5.3 | Fsh. | 6 | 30 | 1908 | Dockton, Wash. | Seattle, Wash. |
| 209982 | LCKM | Ga. y. | Navigator | 52 | 30 | 79.3 | 14.0 | 6.7 | Yct. | 6 | 130 | 1912 | South Boston, Mass. | New York, N. Y. |
| 208735 | LCHG | Ga. y. | Naya | 24 | 16 | 51.4 | 14.5 | 4.8 | Yct. | 1 | 25 | 1911 | Miami, Fla. | Jacksonville, Fla. |
| 130630 | KMDF | Ga. y. | Neaera | 35 | 24 | 71.0 | 18.0 | 8.0 | Yct. | 3 | 0 | 1893 | Boston, Mass. | New York, N. Y. |
| 214931 | | Ga. s. | Neah | 41 | 33 | 58.2 | 15.1 | 7.1 | Frt. | 3 | 14 | 1917 | Tacoma, Wash. | Seattle, Wash. |
| 214335 | | Ga. y. | Neaugar | 25 | 20 | 50.5 | 12.2 | 6.5 | Yct. | 1 | 37 | 1910 | New York, N. Y. | New York, N. Y. |
| 204168 | | Ga. s. | Nebraska | 8 | 5 | 35.3 | 10.6 | 3.3 | Frt. | 1 | 0 | 1907 | Dockton, Wash. | Seattle, Wash. |
| 214106 | | Ga. y. | Nebraska | 8 | 5 | 30.7 | 10.2 | 4.4 | Fsh. | 2 | 0 | 1910 | Los Angeles, Cal. | San Diego, Cal. |
| 214644 | | Ga. s. | Nebraska | 23 | 18 | 43.6 | 13.0 | 5.7 | Fsh. | 7 | 30 | 1917 | Tacoma, Wash. | Seattle, Wash. |
| 210647 | | Ga. s. | Nod | 7 | 6 | 37.6 | 11.1 | 3.4 | Frt. | 2 | 0 | 1912 | Shorwood, Md. | Baltimore, Md. |
| 203117 | KVJS | Ga. y. | Needle | 22 | 18 | 54.0 | 10.0 | 5.7 | Yct. | 2 | 100 | 1906 | Boston, Mass. | Boston, Mass. |
| 204097 | | *Ga. p. | Needmore | 17 | 17 | 56.4 | 11.6 | 3.0 | Tow. | 4 | 25 | 1906 | St. Joseph, Mo. | Kansas City, Mo. |
| 216259 | | Ga. s. | Neonah | 6 | 5 | 29.7 | 8.6 | 3.4 | Pas. | 0 | 10 | 1914 | Rollingbay, Wash. | Seattle, Wash. |
| 206449 | | Ga. s. | Nella | 13 | 9 | 43.1 | 10.3 | 4.4 | Pas. | 1 | 30 | 1909 | Stockton, Cal. | San Francisco, Cal. |
| 203910 | | Ga. s. | Nelomo | 10 | 9 | 33.4 | 11.3 | 4.0 | Pas. | 1 | 20 | 1911 | Moriches, N. Y. | Patchogue, N. Y. |
| 216467 | | Ga. s. | Nelch | 10 | 7 | 52.1 | 20.7 | 2.7 | Pas. | 1 | 60 | 1918 | Los Angeles, Cal. | Los Angeles, Cal. |
| 130962 | | *Ga. p. | Nella May | 17 | 17 | 59.0 | 18.5 | 2.8 | Frt. | 1 | 0 | 1900 | Vermillion, S. Dak. | Pembina, N. Dak. |
| 214264 | | Ga. s. | Nella 2 | 7 | 6 | 28.5 | 8.9 | 4.5 | Pas. | 1 | 15 | 1914 | Port Chester, N. Y. | New York, N. Y. |
| 212777 | | Ga. s. | Nellida | 8 | 8 | 50.1 | 11.3 | 2.2 | Pas. | 1 | 30 | 1914 | Linn Creek, Mo. | St. Louis, Mo. |
| 130784 | | Ga. s. | Nella K | 6 | 6 | 25.6 | 10.7 | 3.2 | Pas. | 1 | 0 | 1898 | Bristol, Me. | Rockland, Me. |
| 18717 | | Ga. s. | Nelle | 9 | 9 | 31.6 | 13.4 | 4.9 | Fsh. | 1 | 0 | 1872 | Mystic, Conn. | Newport, R. I. |
| 130502 | | Ga. s. | Nelle | 47 | 30 | 57.0 | 17.5 | 4.0 | Pas. | 3 | 0 | 1880 | San Francisco, Cal. | Los Angeles, Cal. |
| 130578 | | Ga. s. | Nelle | 8 | 8 | 25.6 | 12.7 | 3.4 | Oys. | 3 | 8 | 1891 | Smithtown, N. Y. | Bridgeport, Conn. |
| 130832 | | Ga. s. | Nelle | 8 | 7 | 37.0 | 15.0 | 3.1 | Frt. | 2 | 12 | 1896 | East Fowl River, Ala. | Mobile, Ala. |
| 130865 | | Ga. s. | Nelle | 14 | 9 | 38.8 | 11.0 | 3.7 | Pas. | 1 | 0 | 1900 | Olga, Wash. | Seattle, Wash. |
| 203459 | | Ga. s. | Nelle | 7 | 7 | 27.0 | 8.4 | 3.0 | Fsh. | 2 | 10 | 1894 | Manitowoc, Wis. | Grand Haven, Mich. |
| 207390 | | Ga. s. | Nelle | 7 | 6 | 33.0 | 9.2 | 4.0 | Pas. | 1 | 0 | 1900 | Norfolk, Va. | Boston, Mass. |
| 209897 | | Ga. s. | Nelle | 9 | 8 | 30.0 | 8.4 | 3.4 | Frt. | 2 | 0 | 1900 | Manitowoc, Wis. | Boston, Mass. |
| 213767 | | Ga. y. | Nelle | 22 | 20 | 42.0 | 14.0 | 4.5 | Yct. | 2 | 24 | 1915 | Baltimore, Md. | Philadelphia, Pa. |
| 213879 | | Ga. s. | Nelle | 16 | 6 | 51.0 | 13.0 | 9.6 | Tow. | 2 | 60 | 1916 | Beaumont, Tex. | Port Arthur, Tex. |
| 215235 | | Ga. s. | Nelle | 8 | 7 | 34.1 | 8.7 | 3.7 | Pas. | 1 | 0 | 1907 | Essington, Pa. | Philadelphia, Pa. |
| 202459 | | *Ga. p. | Nelle B. | 10 | 5 | 51.0 | 11.8 | 2.4 | Frt. | 3 | 0 | 1905 | Bayou Piron, La. | New Orleans, La. |
| 215102 | | Ga. s. | Nelle B | 10 | 8 | 34.2 | 9.3 | 4.6 | Frt. | 1 | 25 | 1917 | Seattle, Wash. | Seattle, Wash. |
| 130518 | | Ga. s. | Nelle Bly | 13 | 8 | 45.4 | 13.3 | 3.6 | Frt. | 3 | 0 | 1890 | Sarahs Creek, Va. | Baltimore, Md. |
| 130734 | | Ga. s. | Nelle Bly | 7 | 7 | 29.3 | 12.1 | 3.4 | Fsh. | 1 | 6 | 1897 | East Rockaway, N. Y. | Patchogue, N. Y. |
| 130883 | | Ga. s. | Nelle Bly | 9 | 6 | 43.5 | 15.0 | 3.4 | Frt. | 1 | 0 | 1900 | Marsh Market, Va. | Norfolk, Va. |
| 131020 | | Ga. s. | Nelle Bly | 14 | 13 | 46.9 | 14.6 | 4.5 | Pas. | 1 | 0 | 1900 | Millville, N. J. | Philadelphia, Pa. |
| 211284 | | Ga. s. | Nelle Bly | 11 | 7 | 31.6 | 10.5 | 3.6 | Frt. | 2 | 20 | 1913 | Bothell, Wash. | Seattle, Wash. |
| 130583 | | Ga. s. | Nelle C. | 8 | 7 | 32.7 | 11.2 | 5.4 | Fsh. | 2 | 0 | 1892 | Bremen, Me. | Portland, Me. |
| 207812 | | Ga. s. | Nelle C. | 15 | 10 | 47.6 | 12.0 | 3.8 | Pas. | 2 | 60 | 1910 | Fairhaven, Cal. | Eureka, Cal. |
| 212777 | | *Ga. p. | Nellida | 8 | 8 | 50.1 | 11.2 | 2.2 | Pas. | 1 | 36 | 1914 | Linn Creek, Mo. | St. Louis, Mo. |
| 210515 | | Ga. s. | Nelle Erwin | 9 | 8 | 36.4 | 10.5 | 4.4 | Pas. | 1 | 25 | 1911 | Boston, Mass. | Boston, Mass. |
| 206071 | | *Ga. p. | Nelle Gray | 9 | 9 | 53.0 | 10.5 | 2.4 | Pas. | 3 | 20 | 1909 | Witt Springs, Ky. | Louisville, Ky. |
| 201111 | | Ga. s. | Nelle H | 12 | 7 | 41.0 | 14.2 | 5.7 | Frt. | 1 | 0 | 1904 | East Machias, Me. | Machias, Me. |
| 213336 | | Ga. s. | Nelle H | 17 | 15 | 38.0 | 10.8 | 5.2 | Fsh. | 2 | 30 | 1915 | Manitowoc, Wis. | Grand Haven, Mich. |
| 206557 | | Ga. s. | Nelle I. | 6 | 6 | 30.1 | 10.4 | 3.7 | Pas. | 1 | 13 | 1908 | Boston, Mass. | Boston, Mass. |
| 205990 | | Ga. s. | Nelle Leona | 8 | 5 | 29.6 | 11.2 | 6.0 | Fsh. | 1 | 7 | 0 | Friendship, Me. | Rockland, Me. |
| 205298 | | Ga. s. | Nelle May | 9 | 9 | 38.8 | 10.5 | 2.8 | Fsh. | 1 | 16 | 1908 | Morehead City, N. C. | Wilmington, N. C. |
| 130415 | | Ga. s. | Nelle O. | 7 | 7 | 38.9 | 13.3 | 3.1 | Frt. | 2 | 0 | 1893 | Portsmouth, Va. | Petersburg, Va. |
| 209406 | | Ga. s. | Nelle P. | 36 | 32 | 59.0 | 15.4 | 7.0 | Fsh. | 8 | 24 | 1911 | Pascagoula, Miss. | Mobile, Ala. |

1 Formerly Navy cutter 453.

MERCHANT MOTOR VESSELS OF THE UNITED STATES—Continued.

| Official No. | Signal letters. | Rig. | Name of vessel. | Gross tonnage. | Net tonnage. | Length. | Breadth. | Depth. | Service. | Crew. | Indicated horsepower. | When built. | Where built. | Home port (where permanent document issues). |
|--------------|-----------------|--------|-----------------------|----------------|--------------|--------------|--------------|--------------|----------|-------|-----------------------|-------------|-----------------------------|--|
| | | | | | | <i>Feet.</i> | <i>Feet.</i> | <i>Feet.</i> | | | | | | |
| 130650 | | Ga. s. | Nelle 8..... | 6 | 6 | 32.2 | 12.4 | 3.6 | Frt. | 1 | | 1894 | Double Bayou, Tex..... | Galveston, Tex. |
| 210283 | | Ga. s. | Nelle Russell..... | 9 | 7 | 31.3 | 10.3 | 3.9 | Pas. | 1 | | 1912 | New Britain, Conn..... | Harford, Conn. |
| 208236 | | Ga. s. | Nelle Torrey..... | 9 | 6 | 30.0 | 0.5 | 4.0 | Fsh. | 2 | 12 | 1910 | Wrangell, Alaska..... | Wrangell, Alaska. |
| 210736 | | Ga. s. | Nelle V..... | 11 | 9 | 28.2 | 0.2 | 3.8 | Pas. | 2 | 12 | 1912 | Manitowoc, Wis..... | Grand Haven, Mich. |
| 130981 | | Ga. s. | Nelle G. York..... | 14 | 11 | 39.5 | 12.6 | 6.3 | Fsh. | 3 | 14 | 1902 | Bremen, Me..... | Portland, Me. |
| 206906 | | Ga. s. | Nelle L. Grebb..... | 14 | 9 | 42.4 | 11.0 | 5.0 | Tow. | 1 | 54 | 1909 | Baltimore, Md..... | Norfolk, Va. |
| 200173 | | Ga. s. | Nelle M. Stanley..... | 14 | 7 | 48.1 | 13.1 | 5.0 | Frt. | 2 | | 1903 | Dennysville, Mo..... | Eastport, Me. |
| 130089 | | Ga. s. | Nelle T. Gaskell..... | 23 | 11 | 50.0 | 14.9 | 6.0 | Cod. | 6 | | 1877 | Bridgewater, Mass..... | Boston, Mass. |
| 130268 | | Ga. s. | Nelle and Mattie..... | 23 | 23 | 53.3 | 18.2 | 4.2 | Frt. | 3 | 20 | 1883 | Bridgeboro, N. J..... | Philadelphia, Pa. |
| 212631 | | Ga. s. | Nelseco..... | 38 | 25 | 55.7 | 20.0 | 6.7 | Frt. | 2 | 120 | 1914 | New London, Conn..... | New London, Conn. |
| 215592 | LHVC | Ga. s. | Nelseco 2d..... | 237 | 147 | 110.5 | 29.0 | 8.2 | Pas. | 4 | 240 | 1917 | Boothbay Harbor, Me..... | Do. |
| 209288 | | Ga. s. | Nelsie..... | 42 | 28 | 47.0 | 15.0 | 7.6 | Tow. | 2 | 40 | 1911 | Seattle, Wash..... | Pt. Townsend, Wash. |
| 213775 | | Ga. s. | Nelsine..... | 9 | 6 | 33.9 | 10.4 | 4.2 | Frt. | 1 | 10 | 1915 | Astoria, Ore..... | Astoria, Ore. |
| 130318 | | Ga. s. | Nelson..... | 12 | 11 | 44.5 | 15.5 | 4.1 | Frt. | 1 | | 1884 | Harker Island, N. C..... | New Bern, N. C. |
| 209825 | | Ga. p. | Nelson C..... | 26 | 26 | 63.0 | 14.0 | 3.0 | Frt. | 2 | 16 | 1912 | Irvine, Ky..... | Louisville, Ky. |
| 209280 | LCFN | Ga. y. | Nemaha..... | 81 | 65 | 91.0 | 16.0 | 7.8 | Yct. | 8 | 250 | 1911 | Baltimore, Md..... | New York, N. Y. |
| 130712 | | Ga. s. | Nemesis..... | 10 | 10 | 33.7 | 12.3 | 3.8 | Frt. | 1 | | 1896 | Patchogue, N. Y..... | Patchogue, N. Y. |
| 130705 | | Ga. y. | Nemo..... | 22 | 11 | 44.4 | 14.1 | 3.9 | Yct. | 1 | | 1895 | Kennebunk, Me..... | Portland, Me. |
| 211781 | | Ga. s. | Nemo..... | 14 | 14 | 39.5 | 8.7 | 2.3 | Mso. | 1 | 12 | 1913 | Wit, N. C..... | Beaufort, N. C. |
| 130258 | | Ga. s. | Nena A. Rowland..... | 38 | 29 | 51.0 | 20.4 | 6.3 | Fsh. | 2 | 45 | 1883 | Norwalk, Conn..... | Vineyard Haven, Mass. |
| 208957 | | Ga. s. | Neamosha..... | 12 | 8 | 38.0 | 12.0 | 4.5 | Frt. | 2 | 20 | 1911 | Toledo, Ore..... | Portland, Ore. |
| 205224 | | Ga. s. | Neonetta..... | 13 | 9 | 38.0 | 10.6 | 3.2 | Pas. | 1 | 18 | 1908 | Seattle, Wash..... | Seattle, Wash. |
| 204577 | | Ga. y. | Nepahwin..... | 37 | 25 | 66.5 | 13.7 | 6.8 | Yct. | 4 | | 1907 | Camden, N. J..... | New Haven, Conn. |
| 213812 | | Ga. y. | Nepahwin..... | 17 | 16 | 41.5 | 10.0 | 3.8 | Yct. | 2 | 24 | 1904 | Oshkosh, Wis..... | Milwaukee, Wis. |
| 130318 | KDHS | Ga. y. | Nepenthe..... | 18 | 17 | 40.3 | 15.0 | 6.4 | Yct. | 2 | | 1899 | Bristol, R. I..... | Baltimore, Md. |
| 211945 | | Ga. y. | Nepenthe..... | 46 | 34 | 61.2 | 17.0 | 7.3 | Yct. | 4 | 48 | 1914 | Fort Myers, Fla..... | Philadelphia, Pa. |
| 214676 | LQQC | Ga. y. | Nepenthe..... | 64 | 65 | 75.6 | 17.3 | 8.4 | Yct. | 0 | 220 | 1917 | Camden, N. J..... | New York, N. Y. |
| 213498 | | Ga. s. | NEPHI..... | 15 | 10 | 75.0 | 0.0 | 2.0 | Pas. | 1 | 50 | 1915 | Quincy, Ill..... | Chicago, Ill. |
| 210150 | | Ga. s. | Neponsit..... | 44 | 40 | 61.6 | 19.2 | 6.5 | Pas. | 1 | 75 | 1912 | Morehead City, N. C..... | New York, N. Y. |
| 130725 | | Ga. s. | Neptune..... | 13 | 12 | 36.7 | 11.9 | 3.8 | Mso. | 1 | | 1896 | Greenport, N. Y..... | Greenport, N. Y. |
| 130991 | | Ga. s. | Neptune..... | 19 | 8 | 53.0 | 11.9 | 3.5 | Tow. | 1 | | 1902 | Palatka, Fla..... | Jacksonville, Fla. |
| 202097 | | Ga. s. | Neptune..... | 13 | 12 | 36.6 | 11.6 | 4.5 | Fsh. | 1 | | 1905 | Ballard, Wash..... | Seattle, Wash. |
| 207057 | | Ga. s. | Neptune..... | 10 | 9 | 30.0 | 9.1 | 4.0 | Pas. | 1 | 10 | 1908 | Traverse City, Mich..... | Grand Haven, Mich. |
| 208245 | | Ga. s. | Neptune..... | 9 | 6 | 31.5 | 10.5 | 3.5 | Pas. | 2 | 10 | 1910 | Tacoma, Wash..... | Wrangell, Alaska. |
| 208314 | | Ga. s. | Neptune..... | 9 | 6 | 31.0 | 11.5 | 3.7 | Pas. | 2 | 20 | 1910 | Marineville, Wis..... | Milwaukee, Wis. |
| 207826 | | Ga. s. | Neptune..... | 7 | 6 | 34.5 | 9.8 | 3.8 | Frt. | 1 | 50 | 1911 | Alameda, Cal..... | San Francisco, Cal. |
| 207826 | | Ga. s. | Neroid..... | 7 | 7 | 45.2 | 12.8 | 4.5 | Pas. | 2 | 50 | 1908 | Rockport, Tex..... | Port Aransas, Tex. |
| 204191 | | Ga. s. | Neroid..... | 42 | 20 | 65.7 | 16.7 | 6.4 | Frt. | 2 | 100 | 1911 | Friday Harbor, Wash..... | Seattle, Wash. |
| 204190 | | Ga. s. | Neroid III..... | 18 | 14 | 42.0 | 10.4 | 4.7 | Tow. | 2 | 25 | 1906 | New York, N. Y..... | Charleston, S. C. |
| 214171 | | Ga. s. | Neretides..... | 16 | 13 | 43.2 | 11.2 | 5.1 | Yct. | 1 | 85 | 1916 | Long Island City, N. Y..... | New York, N. Y. |
| 202900 | | Ga. y. | Nerita..... | 27 | 18 | 69.2 | 10.3 | 5.8 | Yct. | 2 | 150 | 1906 | Upper Nyack, N. Y..... | Beaufort, Me. |
| 210810 | | Ga. y. | Nesika..... | 11 | 7 | 32.5 | 11.7 | 3.6 | Tow. | 1 | 16 | 1912 | Bremerton, Wash..... | Seattle, Wash. |
| 130422 | | Ga. s. | Nethla..... | 34 | 31 | 48.0 | 14.2 | 4.2 | Yct. | 2 | 37 | 1888 | Tottenville, N. Y..... | Cleveland, Ohio. |
| 130083 | | Ga. s. | Nettle..... | 5 | 5 | 30.8 | 11.5 | 2.8 | Mso. | 1 | | 1876 | Bellport, N. Y..... | Newport, R. I. |
| 130559 | | Ga. y. | Nettle..... | 29 | 24 | 59.0 | 13.1 | 6.2 | Yct. | 2 | 45 | 1891 | New York, N. Y..... | New York, N. Y. |
| 130660 | | Ga. s. | Nettle..... | 9 | 5 | 32.7 | 11.5 | 5.5 | Fsh. | 3 | | 1894 | Bremen, Me..... | Gloucester, Mass. |
| 205010 | | Ga. s. | Nettle..... | 8 | 7 | 40.6 | 10.0 | 2.6 | Pas. | 1 | 15 | 1908 | Jacksonville, N. C..... | Wilmington, N. C. |
| 211666 | | Ga. s. | Nettle..... | 12 | 12 | 36.8 | 12.0 | 3.5 | Frt. | 1 | 18 | 1905 | Brooklyn, N. Y..... | Wilmington, Del. |
| 215545 | | Ga. s. | Nettle..... | 9 | 8 | 34.9 | 9.1 | 3.9 | Pas. | 1 | 10 | 1898 | South Boston, Mass..... | Fall River, Mass. |
| 130320 | | Ga. s. | Nettle Allinson..... | 23 | 14 | 63.1 | 17.1 | 6.1 | Frt. | 3 | | 1883 | Solomons, Md..... | Annapolis, Md. |
| 210890 | | Ga. s. | Nettle B..... | 6 | 5 | 28.0 | 10.0 | 4.4 | Frt. | 1 | 15 | 1913 | Vinalhaven, Me..... | Vinal Haven, Me. |
| 130730 | | Ga. s. | Nettle Bell..... | 10 | 8 | 39.0 | 12.2 | 3.4 | Mso. | 1 | | 1896 | Freeport, N. Y..... | Patchogue, N. Y. |
| 130800 | | Ga. s. | Nettle Belle..... | 13 | 8 | 35.4 | 12.0 | 4.5 | Frt. | 1 | | 1898 | Olga, Wash..... | Ketchikan, Alaska. |
| 130307 | | Ga. s. | Nettle Green..... | 6 | 6 | 28.5 | 12.5 | 3.0 | Fsh. | 1 | | 1886 | Patchogue, N. Y..... | Patchogue, N. Y. |
| 201078 | | Ga. s. | Nettle M..... | 9 | 6 | 41.0 | 10.6 | 3.2 | Frt. | 2 | | 1904 | Sharptown, Md..... | Crisfield, Md. |
| 130301 | | Ga. s. | Nettle May..... | 23 | 22 | 63.8 | 17.1 | 4.5 | Frt. | 2 | | 1884 | Madison, Md..... | Norfolk, Va. |
| 130989 | | Ga. s. | Nettle May..... | 10 | 8 | 52.0 | 13.8 | 3.0 | Frt. | 1 | | 1902 | Whitestone, Va..... | Reedville, Va. |
| 130710 | | Ga. s. | Nettle B. Smith..... | 7 | 7 | 37.0 | 11.2 | 3.0 | Mso. | 1 | | 1897 | Beaufort, N. C..... | Beaufort, N. C. |
| 18680 | | Ga. s. | Nettle C. Powell..... | 19 | 18 | 55.5 | 17.7 | 4.5 | Fsh. | 1 | | 1871 | Stonybrook, N. Y..... | New York, N. Y. |
| 130987 | | Ga. s. | Nettle..... | 16 | 9 | 40.0 | 16.0 | 3.5 | Frt. | 4 | 18 | 1902 | Seranton, Miss..... | Gulfport, Miss. |
| 201334 | | Ga. s. | Nevada..... | 9 | 6 | 37.6 | 11.2 | 4.2 | Tow. | 1 | 60 | 1904 | Oakland, Cal..... | San Francisco, Cal. |
| 201653 | | Ga. s. | Nevada..... | 24 | 17 | 45.6 | 13.0 | 3.0 | Frt. | 1 | | 1904 | Smyrna, N. C..... | Beaufort, N. C. |
| 214886 | | Ga. s. | Nevada..... | 7 | 7 | 32.4 | 8.0 | 3.1 | Pas. | 1 | 7 | 1905 | Atlantic City, N. J..... | Philadelphia, Pa. |
| 216207 | | Ga. s. | Nevada..... | 35 | 28 | 50.9 | 15.0 | 6.8 | Fsh. | 8 | 40 | 1917 | Tacoma, Wash..... | Seattle, Wash. |
| 207633 | | Ga. s. | Nevera..... | 8 | 6 | 35.4 | 8.5 | 2.8 | Frt. | 1 | 12 | 1910 | Anacortes, Wash..... | Pt. Townsend, Wash. |
| 214606 | | Ga. s. | Never Mind..... | 11 | 10 | 32.2 | 8.9 | 2.4 | Pas. | 1 | 24 | 1916 | Newport, Ark..... | St. Louis, Mo. |
| 212739 | | Ga. s. | Nevertell..... | 6 | 6 | 37.7 | 6.8 | 4.0 | Pas. | 1 | 24 | 1914 | Alton, Ill..... | Do. |
| 216357 | | Ga. s. | Novitt..... | 15 | 13 | 40.3 | 14.0 | 3.9 | Frt. | 2 | 22 | 1918 | Baltimore, Md..... | Baltimore, Md. |
| 130384 | KDVQ | Ga. s. | Nowark..... | 162 | 88 | 93.5 | 27.2 | 7.5 | Frt. | 4 | | 1887 | Honola, Cal..... | Los Angeles, Cal. |
| 211933 | | Ga. s. | New Alaco..... | 10 | 6 | 31.0 | 11.0 | 3.7 | Frt. | 1 | 20 | 1914 | Anacortes, Wash..... | Seattle, Wash. |
| 130313 | | Ga. s. | New Atlas..... | 9 | 6 | 37.8 | 12.3 | 3.3 | Frt. | 2 | 20 | 1884 | Biloxi, Miss..... | New Orleans, La. |
| 209970 | | Ga. s. | New Champion..... | 19 | 8 | 47.0 | 14.3 | 4.0 | Oys. | 2 | 37 | 1909 | De Lisle, Miss..... | Do. |

† Formerly ga. y. Marguerite II.

† Oil engine.

MERCHANT MOTOR VESSELS OF THE UNITED STATES—Continued.

| Official No. | Signal letters. | Rtg. | Name of vessel. | Gross tonnage. | Net tonnage. | Length. | Breadth. | Depth. | Service. | Crew. | Indicated horsepower. | When built. | Where built. | Home port (where permanent document issues). |
|--------------|-----------------|---------|-----------------|----------------|--------------|---------|----------|--------|----------|-------|-----------------------|----------------------|-----------------------|--|
| 214796 | | Ga. s. | New Elida | 31 | 24 | 51.8 | 14.4 | 6.3 | Fsh. | 28 | 40 | 1917 | Tacoma, Wash. | Seattle, Wash. |
| 215406 | | Ga. s. | New Elmer | 27 | 18 | 46.1 | 13.5 | 0.3 | Fsh. | 40 | 40 | 1917 | Do | Do. |
| 209536 | | Ga. s. | New England | 29 | 19 | 52.3 | 14.9 | 6.1 | Fsh. | 50 | 1912 | Do | Do. | Do. |
| 206248 | | Ga. s. | New Era | 19 | 12 | 66.8 | 12.1 | 3.4 | Frt. | 38 | 1909 | Stanwood, Wash. | Do. | Do. |
| 214836 | | Ga. s. | New Hampshire | 31 | 24 | 51.7 | 14.3 | 6.3 | Fsh. | 40 | 1917 | Tacoma, Wash. | Do. | Do. |
| 212406 | | *Ga. p. | New Hanover | 65 | 39 | 61.6 | 14.0 | 3.7 | Pas. | 32 | 1911 | Madison, Ind. | Evansville, Ind. | St. Louis, Mo. |
| 30837 | | *Ga. p. | New Haven | 13 | 9 | 33.6 | 12.0 | 2.0 | Frt. | 1 | 25 | 1911 | New Haven, Ill. | Morgan City, La. |
| 130845 | | Ga. s. | New Iberia | 0 | 0 | 30.3 | 11.0 | 3.0 | Frt. | 1 | 1893 | Morgan City, La. | Tuckerton N. J. | Morgan City, La. |
| 200051 | | Ga. s. | New Jersey | 0 | 0 | 37.3 | 10.0 | 3.0 | Pas. | 1 | 1892 | New Grattan, N. J. | Do. | Do. |
| 209518 | | Ga. s. | New Orleaus | 27 | 18 | 51.7 | 14.4 | 6.2 | Fsh. | 7 | 1911 | Tacoma, Wash. | Seattle, Wash. | Seattle, Wash. |
| 212009 | | Ga. s. | New Orleans | 711 | 658 | 240.0 | 32.0 | 10.8 | Frt. | 9 | 240 | 1914 | Violet, La. | New Orleans, La. |
| 130337 | | Ga. s. | Newport | 12 | 10 | 39.0 | 14.6 | 3.5 | Fsh. | 16 | 1835 | Key West, Fla. | Key West, Fla. | Key West, Fla. |
| 205273 | | Ga. s. | Newport | 81 | 58 | 72.0 | 16.4 | 5.4 | Pas. | 3 | 180 | 1908 | Yaquina, Oreg. | Newport, Oreg. |
| 206544 | | Ga. s. | Newport No. 2 | 9 | 8 | 47.4 | 9.4 | 4.0 | Pas. | 2 | 30 | 1903 | Ironduquilt, N. Y. | Rochester, N. Y. |
| 206543 | | Ga. s. | Newport No. 3 | 7 | 6 | 45.0 | 8.0 | 3.5 | Pas. | 2 | 15 | 1905 | Do | Do. |
| 209178 | | Ga. s. | New President | 7 | 5 | 30.1 | 9.5 | 4.6 | Fsh. | 1 | 10 | 1911 | Sausalito, Cal. | San Diego, Cal. |
| 207672 | | Ga. s. | New Richmond | 14 | 12 | 54.4 | 14.9 | 3.6 | Pas. | 2 | 15 | 1908 | Saugatuck, Mich. | Grand Haven, Mich. |
| 206402 | | Ga. s. | New Rustler | 24 | 16 | 40.5 | 13.9 | 5.2 | Fsh. | 7 | 30 | 1909 | Dockton, Wash. | Seattle, Wash. |
| 209350 | | *Ga. p. | New Sun | 8 | 8 | 59.4 | 12.2 | 2.8 | Tow. | 2 | 20 | 1912 | Hales Bar, Tenn. | Chattanooga, Tenn. |
| 200790 | | *Ga. p. | New Venus | 18 | 9 | 58.4 | 14.4 | 3.0 | Tow. | 5 | 1904 | New Orleans, La. | New Orleans, La. | |
| 18977 | | Ga. s. | New York | 7 | 7 | 35.0 | 13.0 | 4.0 | Fsh. | 1 | 1871 | Orient, N. Y. | New York, N. Y. | New York, N. Y. |
| 201292 | | Ga. s. | New York | 8 | 5 | 34.0 | 10.0 | 3.3 | Frt. | 2 | 1904 | Nome, Alaska | Nome, Alaska. | Nome, Alaska. |
| 505831 | | Ga. s. | New York | 4 | 8 | 56.6 | 10.7 | 3.8 | Pas. | 1 | 25 | 1908 | Veteran, Fla. | Tampa, Fla. |
| 212958 | | Ga. s. | New York | 32 | 22 | 51.4 | 14.3 | 6.0 | Fsh. | 7 | 40 | 1915 | Tacoma, Wash. | Seattle, Wash. |
| 210220 | | Ga. s. | New Yorker | 14 | 10 | 45.0 | 13.5 | 4.5 | Pas. | 2 | 25 | 1912 | Brooklyn, N. Y. | New York, N. Y. |
| 211258 | | Ga. s. | Niagara | 20 | 13 | 42.5 | 13.3 | 4.6 | Fsh. | 6 | 20 | 1913 | Seattle, Wash. | Ketchikan, Alaska. |
| 211496 | | Ga. y. | Niagara | 40 | 31 | 62.2 | 14.3 | 6.4 | Yct. | 3 | 160 | 1913 | Port Clinton, Ohio | Detroit, Mich. |
| 212411 | | Ga. s. | Niagara | 6 | 6 | 31.8 | 9.3 | 3.5 | Pas. | 1 | 18 | 1914 | Atlantic City, N. J. | Philadelphia, Pa. |
| 212992 | | Ga. s. | Niagara | 37 | 33 | 41.6 | 17.2 | 5.0 | Pas. | 3 | 50 | 1915 | Miami, Fla. | Miami, Fla. |
| 216422 | | Ga. s. | Niagara | 14 | 11 | 47.6 | 9.6 | 4.0 | Pas. | 1 | 20 | 1915 | Norfolk, Va. | Norfolk, Va. |
| 214080 | | Ga. s. | Nicholas | 8 | 7 | 32.0 | 10.3 | 3.2 | Msc. | 1 | 8 | 1915 | Sitka, Alaska | Ketchikan, Alaska. |
| 130842 | | Ga. s. | Nicholas | 9 | 9 | 50.5 | 13.9 | 3.8 | Frt. | 5 | 1899 | Marion, Md. | Cape Charles, Va. | |
| 201578 | | Ga. s. | Nicholaus | 43 | 43 | 86.3 | 18.5 | 4.0 | Pas. | 5 | 1904 | Wallsville, Tex. | Houston, Tex. | |
| 206577 | | Ga. s. | Nicholaus | 10 | 10 | 36.5 | 9.0 | 8.0 | Pas. | 2 | 21 | 1909 | Orange, Tex. | Port Arthur, Tex. |
| 201100 | | Ga. s. | Nick | 8 | 5 | 38.3 | 11.8 | 5.6 | Fsh. | 1 | 1904 | Machias, Me. | Machias, Me. | |
| 209432 | | Ga. s. | Nickel | 0 | 8 | 34.0 | 9.2 | 3.0 | Fsh. | 1 | 9 | 1911 | Atlantic, N. C. | Beaufort, N. C. |
| 130448 | | Ga. s. | Nickerson | 39 | 23 | 59.4 | 18.5 | 6.5 | Fsh. | 10 | 14 | 1839 | Essex, Mass. | South West Harbor, Me. |
| 130922 | | Ga. s. | Nickerson | 14 | 13 | 45.9 | 15.5 | 5.7 | Fsh. | 2 | 38 | 1901 | Osterville, Mass. | Vineyard Haven, Mass. |
| 211454 | | Ga. y. | Nicolene | 20 | 18 | 42.0 | 14.3 | 3.8 | Yct. | 1 | 40 | 1913 | Jacksonville, Fla. | Jacksonville, Fla. |
| 213110 | | Ga. s. | Nidaros | 20 | 13 | 39.5 | 12.4 | 5.0 | Fsh. | 7 | 27 | 1915 | Tacoma, Wash. | Tacoma, Wash. |
| 207601 | | *Ga. p. | Nigger Head | 13 | 13 | 46.0 | 11.0 | 3.0 | Pas. | 2 | 20 | 1910 | New Boston, Ill. | St. Louis, Mo. |
| 130930 | | Ga. s. | Night Hawk | 14 | 11 | 36.8 | 12.2 | 4.3 | Frt. | 2 | 27 | 1901 | Fall River, Mass. | New York, N. Y. |
| 212520 | | Ga. s. | Night Hawk | 14 | 13 | 40.2 | 12.0 | 3.3 | Frt. | 1 | 14 | 1914 | Manistee, Mich. | Grand Haven, Mich. |
| 204094 | | Ga. s. | Nightingale | 14 | 9 | 33.0 | 11.9 | 3.6 | Pas. | 1 | 1907 | Dockton, Wash. | Seattle, Wash. | |
| 210933 | | Ga. s. | Nightingale | 13 | 7 | 39.8 | 12.5 | 3.2 | Mso. | 2 | 12 | 1913 | Thunderbolt, Ga. | Charleston, S. C. |
| 130985 | | Ga. s. | Nike | 7 | 7 | 33.5 | 9.3 | 3.7 | Frt. | 1 | 1902 | Atlantic City, N. J. | Philadelphia, Pa. | |
| 211507 | | Ga. y. | Nikkao | 22 | 13 | 45.0 | 14.8 | 7.8 | Yct. | 3 | 30 | 1913 | Boothbay Harbor, Me. | Do. |
| 205495 | | *Ga. p. | Nile | 8 | 7 | 43.0 | 9.2 | 2.5 | Pas. | 1 | 10 | 1904 | Wheeling, W. Va. | Cincinnati, Ohio. |
| 18603 | | Ga. s. | Nimbus | 12 | 10 | 33.1 | 12.1 | 5.1 | Pas. | 2 | 1869 | Bristol, R. I. | New York, N. Y. | |
| 131011 | | Ga. s. | Nimrod | 22 | 13 | 53.0 | 10.1 | 4.7 | Tcw. | 2 | 1903 | Clark Point, Wash. | Seattle, Wash. | |
| 206549 | | Ga. s. | Nimrod | 10 | 6 | 39.0 | 12.8 | 3.6 | Frt. | 1 | 12 | 1908 | Ketchikan, Alaska | Unalaska, Alaska. |
| 211028 | | Ga. s. | Nimrod | 8 | 5 | 30.7 | 9.1 | 3.6 | Fsh. | 3 | 12 | 1913 | Seattle, Wash. | Seattle, Wash. |
| 212292 | | Ga. s. | Nimrod II | 10 | 9 | 41.8 | 11.9 | 4.0 | Pas. | 1 | 32 | 1914 | St. George, Me. | Portland, Me. |
| 201278 | | Ga. s. | Nina | 9 | 7 | 45.6 | 9.0 | 3.6 | Msc. | 2 | 1904 | Port Jervis, Ill. | Peoria, Ill. | |
| 207241 | | Ga. s. | Nina | 8 | 7 | 47.5 | 12.0 | 3.0 | Oys. | 1 | 25 | 1910 | Saxs, Va. | Cape Charles, Va. |
| 209109 | | Ga. s. | Nina | 9 | 7 | 20.0 | 8.8 | 2.8 | Fsh. | 2 | 12 | 1904 | Garden Island, Mich. | Grand Haven, Mich. |
| 205503 | | Ga. s. | Nina 2 | 13 | 12 | 40.7 | 8.3 | 3.1 | Pas. | 1 | 16 | 1908 | Grafton, Ill. | St. Louis, Mo. |
| 212953 | | Ga. s. | Nina B. | 9 | 8 | 45.0 | 11.9 | 3.4 | Pas. | 1 | 25 | 1915 | Elizabeth City, N. C. | Elizabeth City, N. C. |
| 130599 | | Ga. s. | Nina Daro | 10 | 9 | 45.3 | 12.7 | 3.3 | Frt. | 1 | 1892 | North River, N. C. | Washington, N. C. | |
| 212131 | | Ga. s. | Nina L. | 7 | 7 | 20.3 | 8.3 | 3.3 | Fsh. | 2 | 1914 | Green Bay, Wis. | Milwaukee, Wis. | |
| 213658 | | Ga. s. | Nina Palmer | 12 | 9 | 45.2 | 11.4 | 3.8 | Frt. | 2 | 25 | 1911 | Poary, Va. | Newport News, Va. |
| 200397 | | Ga. s. | Ninawa | 0 | 5 | 46.0 | 9.6 | 2.0 | Pas. | 2 | 1903 | St. Joseph, Mich. | Chicago, Ill. | |
| 212367 | | Ga. s. | Niobe | 25 | 23 | 44.4 | 10.9 | 5.1 | Pas. | 2 | 30 | 1907 | Oshkosh, Wis. | Milwaukee, Wis. |
| 211250 | | Ga. s. | Nipissing | 23 | 19 | 48.4 | 13.3 | 6.1 | Pas. | 1 | 36 | 1913 | Detroit, Mich. | Marquette, Mich. |
| 201700 | KTQI | Ga. y. | NIRONIA | 323 | 301 | 110.8 | 22.1 | 8.2 | Yct. | 4 | 130 | 1901 | Newburgh, N. Y. | New York, N. Y. |
| 130190 | | Ga. s. | Nirvana | 23 | 21 | 40.0 | 15.1 | 7.1 | Frt. | 1 | 20 | 1831 | Boston, Mass. | Salem, Mass. |
| 214278 | LDOS | Ga. y. | Nirvana II | 31 | 29 | 61.0 | 13.0 | 5.6 | Yct. | 3 | 10 | 1916 | Lynn, Mass. | Philadelphia, Pa. |
| 215037 | LHCK | Ga. s. | Nissequoguo | 966 | 769 | 194.4 | 38.5 | 14.7 | Frt. | 14 | 1917 | Brunswick, Ga. | New York, N. Y. | |
| 213669 | | Ga. s. | Nitro | 11 | 13 | 34.8 | 9.5 | 3.6 | Frt. | 1 | 16 | 1915 | Seattle, Wash. | Seattle, Wash. |
| 214390 | LGHN | Ga. y. | Niuhl | 26 | 12 | 50.4 | 11.7 | 7.3 | Yct. | 2 | 75 | 1916 | Oakland, Cal. | Honolulu, Hawaii. |
| 202142 | | Ga. y. | Niuka | 22 | 17 | 63.2 | 10.7 | 5.1 | Yct. | 3 | 1905 | New York, N. Y. | Philadelphia, Pa. | |
| 200850 | | Ga. s. | Nivin | 17 | 10 | 46.0 | 16.6 | 3.3 | Fsh. | 4 | 25 | 1904 | Hampton, Va. | Newport News, Va. |

¹ Formerly ga. y. Nirvana.

² Formerly ga. s. Kiskiminitas.

³ Formerly (a) slp. y. Nirvana.

⁴ Formerly (b) British sl. y. Nirvana.

⁵ Formerly ga. y. Captain.

MERCHANT MOTOR VESSELS OF THE UNITED STATES—Continued.

| Official No. | Signal letters. | Rig. | Name of vessel. | Gross tonnage. | Net tonnage. | Length. | Breadth. | Depth. | Service. | Crew. | Indicated horsepower. | When built. | Where built. | Home port (where permanent document issues). |
|--------------|-----------------|--------|------------------|----------------|--------------|---------|----------|--------|----------|-------|-----------------------|-------------|------------------------|--|
| 208297 | | Ga. s. | Nix Bros. | 10 | 9 | 37.3 | 12.8 | 3.5 | Frt. | 2 | 8 | 1910 | Mount Pleasant, S. C. | Charleston, S. C. |
| 210223 | | Ga. s. | NIXONA | 11 | 11 | 42.7 | 7.8 | 2.6 | Pas. | 2 | 24 | 1910 | Grafton, Ill. | St. Louis, Mo. |
| 213197 | | Ga. s. | Noble | 7 | 5 | 31.3 | 10.0 | 4.0 | Fsh. | 1 | 12 | 1915 | Kasaan, Alaska | Ketchikan, Alaska. |
| 214037 | | Ga. s. | Noble | 14 | 11 | 39.1 | 11.6 | 4.1 | Msc. | 1 | 22 | 1916 | Olympia, Wash. | Tacoma, Wash. |
| 131012 | | Ga. s. | Noble Grand | 7 | 7 | 26.8 | 12.3 | 3.8 | Fsh. | 1 | 10 | 1903 | Ilyannis Port, Mass. | Provincetown, Mass. |
| 203427 | | Ga. s. | Nobles and Bro | 13 | 7 | 41.2 | 11.4 | 4.3 | Frt. | 2 | | 1906 | Mount Pleasant, S. C. | Charleston, S. C. |
| 130775 | | Ga. s. | Nohoko | 14 | 13 | 39.6 | 10.5 | 4.5 | Pas. | 1 | | 1898 | Boston, Mass. | Roston, Mass. |
| 202240 | | Ga. s. | Nokatak | 15 | 10 | 48.0 | 16.4 | 4.8 | Frt. | 4 | 20 | 1905 | Unalakleet, Alaska | Nome, Alaska. |
| 200212 | KSQC | Ga. y. | Nokomis | 44 | 39 | 64.5 | 14.2 | 6.0 | Yct. | 3 | | 1903 | Mariners Harbor, N. Y. | Charleston, S. C. |
| 202401 | | Ga. s. | Nokomis | 14 | 7 | 44.0 | 13.8 | 5.8 | Frt. | 2 | | 1905 | East Machias, Me. | Lubec, Me. |
| 205152 | | Ga. s. | Nokomis | 14 | 9 | 52.4 | 11.2 | 3.4 | Fsh. | 7 | 40 | 1908 | Shaw Island, Wash. | Port Townsend, Wash. |
| 207243 | | Ga. s. | Nokomis No. 1 | 9 | 6 | 32.5 | 8.1 | 3.3 | Pas. | 1 | 12 | 1910 | Mount Vernon, Wash. | Seattle, Wash. |
| 131018 | | Ga. s. | Nola | 11 | 8 | 35.4 | 9.7 | 3.8 | Pas. | 1 | | 1903 | Astoria, Ore. | Do. |
| 202603 | | Ga. s. | Nomad | 31 | 16 | 57.2 | 12.4 | 4.0 | Pas. | 3 | | 1905 | Jacksonville, Fla. | Jacksonville, Fla. |
| 206435 | | Ga. s. | Nomad | 7 | 5 | 33.2 | 6.1 | 3.0 | Pas. | 2 | 17 | 1908 | East St. Louis, Ill. | St. Louis, Mo. |
| 213070 | | Ga. s. | Nomad | 7 | 5 | 34.4 | 12.4 | 3.4 | Fsh. | 3 | 20 | 1915 | Brunswick, Ga. | Brunswick, Ga. |
| 214700 | | Ga. s. | Nomad | 19 | 15 | 42.8 | 12.5 | 5.8 | Fsh. | 6 | | 1917 | Ballard, Wash. | Ketchikan, Alaska. |
| 145823 | | Ga. s. | Nomado | 13 | 10 | 53.0 | 12.0 | 6.5 | Fsh. | 3 | | 1899 | Orlolo, Md. | Jacksonville, Fla. |
| 216287 | | Ga. s. | Nome | 9 | 6 | 29.8 | 9.8 | 4.1 | Fsh. | 2 | 30 | 1918 | Tacoma, Wash. | Tacoma, Wash. |
| 208983 | | Ga. s. | No Name | 7 | 5 | 41.2 | 9.0 | 3.5 | Frt. | 1 | | 1909 | Astoria, Ore. | Portland, Ore. |
| 214511 | | Ga. s. | No Name | 15 | 9 | 49.0 | 10.2 | 3.1 | Tow. | 3 | 20 | 1916 | Wadesboro, La. | New Orleans, La. |
| 210006 | | Ga. s. | None Such | 25 | 17 | 49.0 | 14.2 | 4.8 | Frt. | 3 | 40 | 1912 | San Diego, Cal. | San Francisco, Cal. |
| 18768 | | Ga. s. | None | 7 | 6 | 33.4 | 11.8 | 3.2 | Frt. | 1 | | 1873 | Smithfield, Va. | Norfolk, Va. |
| 205758 | | Ga. s. | None | 11 | 5 | 42.6 | 12.5 | 3.4 | Msc. | 2 | 25 | 1908 | Crittenden, Va. | Newport News, Va. |
| 204272 | KWFC | Ga. y. | Nootka | 17 | 12 | 39.0 | 13.6 | 5.8 | Yct. | 1 | | 1907 | Winslow, Wash. | Port Townsend, Wash. |
| 214653 | | Ga. s. | Nootka | 40 | 30 | 65.5 | 16.0 | 7.1 | Fsh. | 5 | 60 | 1917 | Tacoma, Wash. | Seattle, Wash. |
| 212465 | | Ga. s. | Nor | 5 | 5 | 24.6 | 8.4 | 2.8 | Frt. | 2 | 7 | 1914 | Green Bay, Wis. | Milwaukee, Wis. |
| 208960 | | Ga. s. | Nor-Kap | 15 | 10 | 40.0 | 10.6 | 5.0 | Fsh. | 2 | 32 | 1911 | Utah Valley, Wash. | Seattle, Wash. |
| 203511 | | Ga. s. | Nora | 14 | 14 | 52.5 | 11.6 | 3.4 | Msc. | 1 | 30 | 1906 | East San Pedro, Cal. | Los Angeles, Cal. |
| 206012 | | Ga. s. | Nora | 14 | 9 | 51.1 | 11.6 | 3.2 | Pas. | 1 | 75 | 1909 | Astoria, Ore. | Astoria, Ore. |
| 208731 | | Ga. s. | Nora | 18 | 12 | 40.8 | 13.0 | 5.0 | Fsh. | 6 | 25 | 1911 | Tacoma, Wash. | Seattle, Wash. |
| 209622 | | Ga. s. | Nora | 53 | 30 | 65.0 | 16.3 | 7.5 | Fsh. | 2 | 110 | 1912 | Seattle, Wash. | Do. |
| 211987 | | Ga. p. | Nora | 27 | 22 | 64.2 | 13.7 | 3.0 | Frt. | 4 | 25 | 1914 | Wilmington, N. C. | Wilmington, N. C. |
| 213754 | | Ga. s. | Nora | 13 | 5 | 44.3 | 11.9 | 4.8 | Cod. | 2 | 12 | 1915 | Charleston, S. C. | Charleston, S. C. |
| 180167 | | Ga. s. | Nora B. Robinson | 10 | 5 | 44.3 | 11.9 | 2.9 | Frt. | 2 | 7 | 1912 | Long Island, Mo. | Gloucester, Mass. |
| 130827 | | Ga. s. | Nora Belle | 6 | 6 | 32.0 | 13.5 | 2.9 | Frt. | 2 | | 1899 | Ion Secour, Ala. | Mobile, Ala. |
| 209652 | | Ga. s. | Nora D. Sawyer | 42 | 23 | 53.2 | 10.5 | 7.4 | Fsh. | 2 | | 1912 | Thomaston, Mo. | Thomaston, Mo. |
| 216272 | | Ga. s. | Nora II | 21 | 18 | 55.4 | 15.2 | 3.4 | Fsh. | 1 | 45 | 1918 | Los Angeles, Cal. | Los Angeles, Cal. |
| 215093 | | Ga. s. | Nora T | 6 | 5 | 30.5 | 9.0 | 3.4 | Fsh. | 1 | 8 | 1913 | Peshigo, Wis. | Milwaukee, Wis. |
| 131019 | | Ga. s. | Nordby | 13 | 9 | 44.2 | 10.3 | 4.1 | Fsh. | 1 | | 1903 | Tacoma, Wash. | Seattle, Wash. |
| 203596 | | Ga. y. | Nordoda | 16 | 14 | 41.0 | 10.3 | 4.8 | Yct. | 2 | | 1907 | Boston, Mass. | New York, N. Y. |
| 202975 | | Ga. p. | Norene | 13 | 9 | 53.7 | 12.8 | 3.2 | Fsh. | 3 | | 1906 | Everett, Wash. | Seattle, Wash. |
| 211937 | | Ga. s. | Norfolk | 22 | 15 | 64.8 | 21.0 | 3.2 | Frt. | 1 | 30 | 1913 | Parkersburg, W. Va. | Pittsburgh, Pa. |
| 214052 | | Ga. s. | Norfolk | 15 | 13 | 36.8 | 11.0 | 3.7 | Msc. | 1 | 20 | 1916 | Kennedydale, Wash. | Seattle, Wash. |
| 214705 | | Ga. s. | Norgo | 13 | 10 | 40.7 | 11.0 | 4.2 | Frt. | 1 | 20 | 1917 | Norfolk, Va. | Norfolk, Va. |
| 204248 | | Ga. s. | Norine | 8 | 5 | 36.0 | 8.0 | 3.0 | Pas. | 1 | | 1907 | Decatur, Wash. | Port Townsend, Wash. |
| 206583 | | Ga. s. | Norine | 13 | 9 | 37.5 | 10.3 | 4.0 | Pas. | 1 | 24 | 1909 | Mount Vernon, Wash. | Seattle, Wash. |
| 212132 | | Ga. s. | Norine V | 6 | 6 | 23.9 | 8.3 | 3.3 | Fsh. | 2 | 10 | 1914 | Green Bay, Wis. | Milwaukee, Wis. |
| 211277 | | Ga. s. | Norka | 28 | 26 | 50.0 | 12.4 | 2.6 | Pas. | 1 | 40 | 1913 | St. Louis, Mo. | St. Louis, Mo. |
| 215093 | | Ga. s. | Norland | 28 | 19 | 47.6 | 13.7 | 6.4 | Fsh. | 4 | 45 | 1918 | Tacoma, Wash. | Juneau, Alaska. |
| 130668 | KMB | Ga. s. | Norland | 111 | 65 | 96.2 | 25.0 | 10.0 | Cod. | 18 | 110 | 1894 | Essex, Mass. | Gloucester, Mass. |
| 130701 | | Ga. s. | Norna | 14 | 12 | 38.0 | 14.0 | 3.8 | Pas. | 1 | | 1889 | Bay Shore, N. Y. | Patchogue, N. Y. |
| 209501 | | Ga. s. | Norna | 10 | 15 | 61.7 | 9.9 | 3.0 | Pas. | 1 | 30 | 1911 | Randolph, Ore. | Marshfield, Ore. |
| 211306 | | Ga. s. | Norna | 17 | 11 | 40.0 | 12.0 | 4.8 | Fsh. | 6 | 20 | 1913 | Seattle, Wash. | Seattle, Wash. |
| 211158 | | Ga. s. | Norna | 24 | 15 | 52.8 | 13.5 | 3.0 | Frt. | 2 | 28 | 1912 | Charlotte Harbor, Fla. | Tampa, Fla. |
| 212301 | | Ga. s. | Norna | 14 | 13 | 51.5 | 10.6 | 4.6 | Pas. | 1 | 16 | 1914 | Houston, Tex. | Houston, Tex. |
| 212403 | | Ga. s. | Norna | 10 | 7 | 39.6 | 9.2 | 3.6 | Msc. | 1 | 14 | 1914 | Atlantia, N. C. | Beaufort, N. C. |
| 214904 | | Ga. s. | Norna | 9 | 6 | 29.6 | 10.0 | 4.0 | Fsh. | 2 | 12 | 1917 | Tacoma, Wash. | Seattle, Wash. |
| 215282 | | Ga. s. | Norna | 5 | 5 | 30.0 | 9.0 | 3.3 | Frt. | 2 | 20 | 1906 | Sturgeon Bay, Wis. | Milwaukee, Wis. |
| 214595 | | Ga. s. | Norna B | 7 | 5 | 39.3 | 11.4 | 2.9 | Frt. | 1 | 25 | 1916 | Astoria, Ore. | Astoria, Ore. |
| 208627 | | Ga. s. | Norna Marie | 8 | 5 | 32.7 | 9.7 | 4.2 | Pas. | 1 | 16 | 1911 | San Diego, Cal. | San Diego, Cal. |
| 130771 | | Ga. s. | Norman | 6 | 5 | 30.8 | 13.7 | 3.0 | Frt. | 1 | | 1898 | Bayport, N. Y. | Patchogue, N. Y. |
| 202768 | | Ga. s. | Norman | 11 | 6 | 41.0 | 10.1 | 3.8 | Pas. | 2 | | 1905 | Wiscasset, Me. | Boothbay, Me. |
| 209445 | | Ga. s. | Norman | 21 | 14 | 43.3 | 12.6 | 4.7 | Fsh. | 3 | 30 | 1911 | Seattle, Wash. | Seattle, Wash. |
| 207941 | | Ga. s. | Norman P | 8 | 7 | 28.5 | 8.8 | 3.0 | Fsh. | 2 | | 1905 | Garden Island, Mich. | Grand Haven, Mich. |
| 214178 | | Ga. p. | Norman T | 10 | 8 | 30.5 | 8.2 | 2.2 | Pas. | 1 | 6 | 1916 | Newport, Ark. | St. Louis, Mo. |
| 208597 | | Ga. s. | Norman II | 16 | 6 | 44.6 | 12.5 | 5.3 | Pas. | 2 | 25 | 1911 | Wiscasset, Me. | Boothbay, Me. |
| 212104 | | Ga. s. | Norman III | 5 | 5 | 37.5 | 7.5 | 3.1 | Pas. | 1 | 21 | 1914 | St. Louis, Mo. | St. Louis, Mo. |
| 130709 | | Ga. s. | Norman Sunde | 25 | 17 | 47.8 | 10.5 | 6.1 | Fsh. | 5 | 40 | 1896 | Poulsbo, Wash. | Juneau, Alaska. |
| 130839 | | Ga. s. | Normandy | 6 | 6 | 33.8 | 12.0 | 3.1 | Oya. | 1 | | 1901 | Morgan City, La. | Morgan City, La. |
| 209809 | | Ga. s. | Normanna | 8 | 6 | 32.3 | 8.6 | 6.1 | Frt. | 1 | 25 | 1912 | San Diego, Cal. | San Diego, Cal. |
| 200147 | KBFL | Ga. y. | Normona | 52 | 45 | 71.9 | 22.2 | 5.2 | Yct. | 4 | | 1903 | Tottenville, N. Y. | Key West, Fla. |
| 130702 | | Ga. s. | Norota | 14 | 13 | 54.6 | 10.8 | 7.0 | Pas. | 1 | 7 | 1895 | City Island, N. Y. | Providence, R. I. |

¹ Formerly schooner yacht Thelma Smith.

² Formerly ga. y. Arab.

MERCHANT MOTOR VESSELS OF THE UNITED STATES—Continued.

| Official No. | Signal letters. | Rig. | Name of vessel. | Gross tonnage. | Net tonnage. | Length. | Breadth. | Depth. | Service. | Crew. | Indicated horsepower. | When built. | Where built. | Home port (where permanent document issues). |
|--------------|-----------------|--------|----------------------|----------------|--------------|---------|----------|--------|----------|-------|-----------------------|-------------|------------------------------|--|
| | | | | | | Feet. | Feet. | Feet. | | | | | | |
| 215178 | | Ga. s. | North..... | 11 | 9 | 33.8 | 10.4 | 5.2 | Fsh. | 2 | 15 | 1917 | Seattle, Wash..... | Seattle, Wash. |
| 210592 | | Ga. s. | North Cape..... | 18 | 12 | 39.4 | 12.9 | 5.4 | Fsh. | 6 | 20 | 1912 |do..... | Do. |
| 200670 | | Ga. s. | Northland..... | 33 | 18 | 57.0 | 16.0 | 5.5 | Pas. | 11 | | 1904 | Ballard, Wash..... | Juneau, Alaska. |
| 214794 | | Ga. s. | Northland..... | 39 | 30 | 66.0 | 15.1 | 6.8 | Fsh. | 8 | 50 | 1917 | Tacoma, Wash..... | Astoria, Oreg. |
| 209373 | | Ga. s. | North Light..... | 20 | 13 | 41.0 | 12.3 | 6.4 | Fsh. | 7 | 27 | 1912 | Seattle, Wash..... | Seattle, Wash. |
| 200509 | | Ga. s. | North Star..... | 14 | 9 | 40.0 | 13.0 | 3.0 | Tow. | 2 | | 1903 | Baltimore, Md..... | Charleston, S. C. |
| 202112 | | Ga. s. | North Star..... | 13 | 9 | 35.5 | 10.3 | 3.8 | Tow. | 1 | | 1905 | Ballard, Wash..... | Port Townsend, Wash. |
| 202539 | | Ga. s. | North Star..... | 10 | 8 | 35.4 | 9.8 | 3.4 | Pas. | 1 | | 1905 | Marshfield, Oreg..... | Marshfield, Oreg. |
| 203128 | | Ga. s. | North Star..... | 12 | 8 | 38.8 | 10.0 | 3.4 | Pas. | 1 | | 1906 | Hadlock, Wash..... | Port Townsend, Wash. |
| 205902 | | Ga. s. | North Star..... | 13 | 9 | 42.0 | 14.4 | 4.3 | Pas. | 1 | 20 | 1908 | Poulsbo, Wash..... | Seattle, Wash. |
| 206887 | | Ga. s. | North Star..... | 7 | 5 | 32.0 | 10.6 | 3.3 | Fsh. | 2 | 12 | 1909 | Seattle, Wash..... | Juneau, Alaska. |
| 211408 | | Ga. s. | North Star..... | 11 | 9 | 39.7 | 11.3 | 4.8 | Pas. | 1 | 8 | 1913 | Orcas, Alaska..... | Cordova, Alaska. |
| 208300 | | Ga. s. | North Star..... | 8 | 8 | 35.3 | 10.8 | 3.0 | Fsh. | 1 | 16 | 1910 | Killsnoo, Alaska..... | Juneau, Alaska. |
| 207458 | | Ga. s. | North Star..... | 18 | 9 | 53.2 | 17.5 | 3.3 | Fsh. | 3 | | 1911 | De Lisie, Miss..... | New Orleans, La. |
| 216131 | | Ga. s. | North Star..... | 18 | 12 | 38.6 | 12.5 | 6.1 | Fsh. | 3 | 30 | 1917 | Astoria, Oreg..... | Astoria, Oreg. |
| 215606 | | Ga. s. | North Star..... | 5 | 5 | 24.8 | 8.0 | 2.6 | Fsh. | 1 | 12 | 1910 | MacKinnaw City, Mich..... | Grand Haven, Mich. |
| 214808 | | Ga. y. | North State..... | 75 | 70 | 78.8 | 15.0 | 4.7 | Yct. | 4 | | 1917 | Daytona, Fla..... | St. Augustine, Fla. |
| 218229 | | Ga. s. | North State..... | 74 | 54 | 74.8 | 21.8 | 6.4 | Fsh. | 15 | 120 | 1918 | Morehead City, N. C..... | Beaufort, N. C. |
| 204686 | | Ga. s. | Northwest..... | 9 | 6 | 34.9 | 8.6 | 4.4 | Pas. | 1 | | 1907 | Anacortes, Wash..... | Seattle, Wash. |
| 206874 | | Ga. s. | Northwestern..... | 20 | 13 | 42.6 | 12.1 | 4.6 | Fsh. | 5 | 15 | 1912 | Everett, Wash..... | Do. |
| 212095 | | Ga. s. | Northwestern II..... | 29 | 19 | 46.0 | 14.0 | 5.8 | Fsh. | 7 | 40 | 1914 | Seattle, Wash..... | Do. |
| 208519 | LOND | Ga. y. | North Wind..... | 93 | 63 | 91.8 | 17.0 | 8.0 | Yct. | 8 | 250 | 1912 | Baltimore, Md..... | Charleston, S. C. |
| 206913 | | Ga. s. | Northern Light..... | 12 | 8 | 37.8 | 10.8 | 4.5 | Tow. | 1 | 50 | 1908 | Lanada Point, Cal..... | San Francisco, Cal. |
| 215444 | | Ga. s. | Norway..... | 14 | 11 | 37.4 | 11.6 | 5.1 | Tow. | 6 | 16 | 1917 | Seabeck, Wash..... | Seattle, Wash. |
| 206228 | | Ga. s. | Norwhika..... | 10 | 7 | 29.7 | 9.0 | 3.0 | Fsh. | 1 | 12 | 1908 | Seattle, Wash..... | Port Townsend, Wash. |
| 213328 | | Ga. s. | Norwill..... | 10 | 9 | 41.0 | 7.8 | 3.8 | Pas. | 1 | 40 | 1907 | Marblehead, Mass..... | St. Louis, Mo. |
| 130713 | | Ga. s. | Novalty..... | 11 | 11 | 32.5 | 12.1 | 6.0 | Frt. | 1 | | 1890 | Friendship, Me..... | Rockland, Me. |
| 201495 | | Ga. s. | Novla..... | 46 | 31 | 65.0 | 17.8 | 6.0 | Fsh. | 12 | | 1904 | Tottenville, N. Y..... | Jacksonville, Fla. |
| 130781 | | Ga. s. | Novoca..... | 14 | 10 | 39.9 | 10.6 | 3.9 | Tow. | 2 | | 1898 | Anacortes, Wash..... | Seattle, Wash. |
| 130577 | | Ga. s. | Now Then..... | 8 | 7 | 33.3 | 10.6 | 4.9 | Fsh. | 1 | | 1891 | Brooksville, Me..... | Ellsworth, Me. |
| 130598 | | Ga. s. | Now Then..... | 10 | 10 | 37.2 | 12.2 | 6.7 | Frt. | 2 | | 1892 | North Haven, Me..... | Lubec, Me. |
| 213844 | | Ga. p. | Noxall..... | 11 | 11 | 50.0 | 13.8 | 2.5 | Tow. | 3 | 25 | 1915 | Paducah, Ky..... | Paducah, Ky. |
| 209860 | | Ga. s. | No. 3..... | 9 | 8 | 26.8 | 9.0 | 3.2 | Pas. | 1 | 12 | 1890 | N. Manitou Island, Mich..... | Grand Haven, Mich. |
| 201588 | | Ga. s. | No. 3..... | 18 | 12 | 45.3 | 10.7 | 6.1 | Pol. | 2 | 65 | 1904 | Bayonne, N. J..... | New York, N. Y. |
| 201589 | | Ga. s. | No. 4..... | 18 | 12 | 45.3 | 10.7 | 6.1 | Pol. | 2 | 65 | 1904 |do..... | Do. |
| 215823 | LJHN | Ga. s. | No. 5..... | 228 | 128 | 96.5 | 23.0 | 10.3 | Tnk. | 5 | 325 | 1917 | Bath, Me..... | Do. |
| 215859 | | Ga. s. | Nuoham..... | 20 | 14 | 47.6 | 12.1 | 5.8 | Fsh. | 2 | 40 | 1917 | San Diego, Cal..... | San Diego, Cal. |
| 218978 | | Ga. p. | Number 201..... | 46 | 46 | 72.0 | 18.0 | 4.0 | Ten. | 5 | 50 | 1913 | Dubuque, Iowa..... | Chicago, Ill. |
| 213054 | | Ga. s. | Nunivak..... | 49 | 40 | 51.0 | 16.0 | 7.1 | Fsh. | 2 | 80 | 1915 | Seattle, Wash..... | Seattle, Wash. |
| 207432 | LBNG | Ga. y. | Nurmah..... | 59 | 49 | 66.6 | 19.0 | 7.2 | Yct. | 3 | 40 | 1910 | Boston, Mass..... | Hartford, Conn. |
| 96111 | KJNC | Ga. y. | Nushka..... | 39 | 37 | 77.2 | 12.0 | 6.0 | Yct. | 3 | | 1891 |do..... | Miami, Fla. |
| 141826 | | Ga. y. | NUSHKA..... | 62 | 42 | 69.5 | 16.0 | 2.5 | Yct. | 1 | | 1902 | Springfield, Ohio..... | St. Paul, Minn. |
| 206516 | | Ga. y. | Nuska..... | 21 | 14 | 59.2 | 12.0 | 4.5 | Yct. | 2 | 35 | 1909 | Baltimore, Md..... | Savannah, Ga. |
| 130890 | | Ga. s. | Nuten..... | 22 | 15 | 44.4 | 12.5 | 4.3 | Frt. | 2 | | 1901 | Astoria, Oreg..... | Seattle, Wash. |
| 130863 | KQCF | Ga. s. | Nuuanu..... | 988 | 788 | 203.2 | 34.0 | 19.6 | Tnk. | 16 | | 1882 | Leith, Scotland..... | San Francisco, Cal. |
| 212707 | | Ga. s. | Nyda..... | 7 | 7 | 40.7 | 9.0 | 3.5 | Pas. | 1 | 15 | 1911 | Fond du Lac, Wis..... | Milwaukee, Wis. |
| 130948 | | Ga. s. | Nydia..... | 7 | 6 | 50.0 | 8.7 | 3.0 | Pas. | 1 | 24 | 1899 | Grand Rapids, Mich..... | Vicksburg, Miss. |
| 204164 | | Ga. y. | Nydia..... | 19 | 10 | 47.7 | 11.0 | 6.0 | Yct. | 1 | | 1907 | Boston, Mass..... | Philadelphia, Pa. |
| 130411 | | Ga. s. | Nymph..... | 13 | 14 | 44.0 | 14.7 | 6.4 | Frt. | 2 | | 1888 | South Boston, Mass..... | Newark, N. J. |
| 203884 | | Ga. s. | Nymph..... | 15 | 10 | 38.5 | 12.7 | 4.3 | Tow. | 2 | 30 | 1906 | Key West, Fla..... | Tampa, Fla. |
| 211439 | LHON | Ga. y. | Nymph..... | 41 | 27 | 57.5 | 14.5 | 6.1 | Yct. | 1 | 65 | 1913 | Port Clinton, Ohio..... | Castine, Me. |
| 130564 | | Ga. s. | Nymphea..... | 7 | 7 | 28.2 | 10.4 | 5.0 | Fsh. | 2 | | 1891 | Bremen, Me..... | South West Harbor, Me. |
| 216358 | | Ga. s. | Nyoda..... | 62 | 28 | 71.8 | 17.3 | 8.2 | Fsh. | 11 | 60 | 1918 | Rockport, Mass..... | Gloucester, Mass. |
| O. | | | | | | | | | | | | | | |
| 214044 | | Ga. s. | O. G..... | 7 | 7 | 25.0 | 11.4 | 3.0 | Pas. | 1 | 6 | 1900 | Baldwin, N. Y..... | Patchogue, N. Y. |
| 216435 | | Ga. p. | O. K..... | 22 | 19 | 43.5 | 12.0 | 2.2 | Tow. | 3 | 30 | 1917 | Black Rock, Ark..... | St. Louis, Mo. |
| 212231 | | Ga. s. | O. E. S..... | 14 | 13 | 38.0 | 16.7 | 3.6 | Frt. | 1 | 37 | 1914 | Port Jefferson, N. Y..... | New York, N. Y. |
| 155362 | | Ga. s. | O. I. C. U..... | 6 | 5 | 32.0 | 11.6 | 3.0 | Frt. | 3 | 6 | 1899 | Franklin, La..... | Morgan City, La. |
| 212811 | | Ga. s. | O. McMullen..... | 10 | 9 | 33.0 | 10.0 | 3.0 | Frt. | 2 | | 1914 | Frankfort, Mich..... | Milwaukee, Wis. |
| 155172 | | Ga. s. | O. P. Roberts..... | 16 | 15 | 61.0 | 17.1 | 3.8 | Frt. | 2 | 20 | 1889 | St. Peters Creek, Md..... | Annapolis, Md. |
| 206143 | | Ga. s. | O. S. Lloyd..... | 11 | 9 | 46.0 | 11.4 | 4.2 | Frt. | 1 | 28 | 1909 | Sallsbury, Md..... | Reedville, Va. |
| 209442 | | Ga. s. | O. W. Payne..... | 23 | 18 | 64.0 | 15.2 | 3.7 | Oys. | 2 | 25 | 1911 | Palmer, Va..... | Do. |
| 204952 | | Ga. p. | O. & C..... | 11 | 5 | 48.9 | 13.6 | 2.8 | Oys. | 3 | | 1908 | Bayou Laplace, La..... | New Orleans, La. |
| 210874 | | Ga. s. | Oakburn..... | 20 | 13 | 45.5 | 13.9 | 5.8 | Tow. | 1 | 25 | 1912 | Alameda, Cal..... | San Francisco, Cal. |
| 211664 | | Ga. y. | Oasis..... | 30 | 23 | 46.3 | 14.2 | 5.0 | Yct. | 2 | 40 | 1913 | New York, N. Y..... | Cincinnati, Ohio. |
| 205485 | | Ga. s. | Occident..... | 8 | 6 | 35.7 | 9.9 | 3.0 | Frt. | 1 | 20 | 1908 | Astoria, Oreg..... | Astoria, Oreg. |
| 18971 | | Ga. s. | Ocean..... | 7 | 7 | 33.4 | 12.3 | 3.1 | Tow. | 2 | | 1866 | Bon Secour, Ala..... | Mobile, Ala. |
| 206443 | | Ga. s. | Oceana..... | 8 | 7 | 29.7 | 8.7 | 3.0 | Fsh. | 2 | 9 | 1902 | Manitowoc, Wis..... | Grand Haven, Mich. |
| 155434 | | Ga. s. | Ocean Belle..... | 11 | 11 | 33.4 | 12.3 | 6.4 | Fsh. | 2 | | 1902 | Friendship, Me..... | Ellsworth, Me. |
| 19454 | | Ga. s. | Ocean Blrd..... | 11 | 8 | 42.0 | 14.0 | 6.0 | Frt. | 1 | | 1876 | Hatteras, N. C..... | Manteo, N. C. |

1 Formerly st. y. Helvetia.
 2a Lagonda.
 3 Formerly ga. y. b Naxos.

4 Formerly British bark Highland Glen.
 5a Hawaiian bark Nuuanu.
 6 Formerly ga. s. Idar.

7 Formerly ga. s. Crowley No. 21.
 † Oil engine.

MERCHANT MOTOR VESSELS OF THE UNITED STATES—Continued.

| Official No. | Signal letters. | Rtg. | Name of vessel. | Gross tonnage. | Net tonnage. | Length. | Breadth. | Depth. | Service. | Crew. | Indicated horsepower. | When built. | Where built. | Home port (where permanent document issues). |
|--------------|-----------------|--------|---------------------|----------------|--------------|---------|----------|--------|----------|-------|-----------------------|-------------|----------------------|--|
| 209841 | | Ga. s. | Oceanla | 39 | 27 | 56.5 | 10.6 | 6.8 | Fsh. | 3 | 50 | 1912 | Gig Harbor, Wash. | Tacoma, Wash. |
| 153279 | | Ga. s. | Ocean King | 10 | 6 | 40.3 | 13.6 | 3.7 | Oys. | 1 | 1 | 1895 | Morgan City, La. | Morgan City, La. |
| 153537 | | Ga. s. | Ocean Lily | 9 | 6 | 32.2 | 11.1 | 4.8 | Pas. | 1 | 10 | 1899 | Boston, Mass. | Boston, Mass. |
| 153410 | | Ga. s. | Ocean Queen | 7 | 6 | 31.4 | 10.8 | 5.0 | Fsh. | 1 | 5 | 1901 | Bremen, Me. | Rockland, Me. |
| 213386 | | Ga. s. | Ocean Queen | 37 | 24 | 53.3 | 14.6 | 5.8 | Fsh. | 7 | 45 | 1915 | Los Angeles, Cal. | Los Angeles, Cal. |
| 213391 | | Ga. s. | Ocean Queen | 24 | 16 | 49.2 | 13.9 | 5.3 | Fsh. | 7 | 45 | 1915 | Everett, Wash. | Seattle, Wash. |
| 155168 | | Ga. s. | Ocean Spray | 5 | 5 | 28.5 | 12.5 | 3.2 | Fsh. | 1 | 1 | 1889 | Patchogue, N. Y. | Patchogue, N. Y. |
| 19443 | | Ga. s. | Ocean Star | 12 | 12 | 37.9 | 15.3 | 4.2 | Frt. | 1 | 1 | 1885 | Absecon, N. J. | Norfolk, Va. |
| 200829 | | Ga. s. | Ocean Wave | 8 | 5 | 31.0 | 9.4 | 4.0 | Tow. | 1 | 15 | 1904 | South Bend, Wash. | Port Townsend, Wash. |
| 211700 | | Ga. s. | Ocean Wave | 15 | 10 | 39.5 | 11.4 | 4.0 | Fsh. | 5 | 20 | 1913 | Anacortes, Wash. | Seattle, Wash. |
| 213363 | | Ga. s. | Ocean Wave | 11 | 8 | 39.0 | 10.2 | 2.8 | Pas. | 1 | 18 | 1915 | Chevier Dufond, La. | Morgan City, La. |
| 204584 | | Ga. s. | Oceanic | 11 | 7 | 30.4 | 10.4 | 3.6 | Fsh. | 1 | 18 | 1909 | Mattakutla, Alaska | Burialo, N. Y. |
| 206314 | | Ga. s. | Oceanica | 6 | 5 | 29.2 | 7.0 | 3.0 | Pas. | 1 | 25 | 1908 | Parkersburg, W. Va. | Cincinnati, Ohio |
| 204613 | | Ga. s. | Oceanus | 8 | 5 | 30.2 | 11.7 | 5.8 | Fsh. | 2 | 1 | 1907 | Friendship, Me. | Portland, Me. |
| 155333 | | Ga. s. | Oceola | 28 | 22 | 45.7 | 18.7 | 5.3 | Frt. | 3 | 1 | 1898 | Charleston, S. C. | Charleston, S. C. |
| 213526 | | Ga. s. | OCMULGEE | 282 | 236 | 115.0 | 24.0 | 5.4 | Frt. | 10 | 1 | 1915 | Macon, Ga. | Savannah, Ga. |
| 209354 | LFDN | Ga. y. | Ocoee | 29 | 19 | 66.6 | 12.9 | 5.5 | Yct. | 1 | 32 | 1911 | Port Clinton, Ohio | New York, N. Y. |
| 207763 | | Ga. y. | Ocolagua | 25 | 18 | 52.5 | 10.7 | 5.0 | Yct. | 1 | 72 | 1910 | Camden, N. J. | Bridgeport, Conn. |
| 213817 | | Ga. s. | Oclyn | 12 | 8 | 37.1 | 10.6 | 5.2 | Mso. | 1 | 37 | 1915 | Elizabeth, N. J. | New York, N. Y. |
| 215970 | | Ga. s. | Odd | 9 | 5 | 48.8 | 8.2 | 3.3 | Fsh. | 0 | 24 | 1917 | Eureka, Cal. | Marshfield, Oreg. |
| 155412 | | Ga. s. | Odd Fellow | 13 | 8 | 42.1 | 14.2 | 6.3 | Frt. | 2 | 1 | 1901 | Eastport, Me. | Eastport, Me. |
| 209691 | | Ga. p. | Odd Fellow No. 252 | 15 | 15 | 65.0 | 12.0 | 2.7 | Tow. | 3 | 35 | 1912 | Catlettsburg, Ky. | Louisville, Ky. |
| 212838 | | Ga. s. | Odin | 17 | 12 | 39.5 | 12.1 | 4.6 | Fsh. | 5 | 20 | 1914 | Seattle, Wash. | Wrangell, Alaska |
| 153438 | | Ga. y. | Ogarita | 25 | 17 | 57.8 | 11.8 | 5.3 | Yct. | 1 | 1 | 1902 | Beverly, Mass. | New Orleans, La. |
| 212724 | | Ga. p. | Ohana | 14 | 12 | 60.0 | 15.0 | 2.7 | Tow. | 2 | 40 | 1914 | Hokory Point, Tenn. | Nashville, Tenn. |
| 209251 | | Ga. s. | Ohio | 7 | 7 | 32.0 | 8.0 | 3.5 | Per. | 1 | 8 | 1911 | Tell City, Ind. | Louisville, Ky. |
| 211014 | | Ga. s. | Ohio | 11 | 7 | 31.8 | 10.2 | 4.8 | Tow. | 2 | 16 | 1913 | Seattle, Wash. | Tacoma, Wash. |
| 212740 | | Ga. s. | Ohio | 11 | 7 | 42.0 | 11.0 | 3.6 | Tow. | 1 | 60 | 1914 | Cedar Bayou, Tex. | Houston, Tex. |
| 214074 | | Ga. p. | OMO BELLE | 28 | 28 | 60.3 | 14.0 | 3.1 | Tow. | 17 | 32 | 1916 | Bowling Green, Ky. | Louisville, Ky. |
| 205360 | | Ga. s. | Ole Sauvage | 14 | 9 | 46.0 | 11.5 | 4.0 | Mso. | 2 | 1 | 1907 | New Orleans, La. | Morgan City, La. |
| 203324 | | Ga. y. | Oka San | 22 | 18 | 53.0 | 15.5 | 5.0 | Yct. | 3 | 20 | 1905 | Port Republic, N. J. | Tuckerton, N. J. |
| 155240 | | Ga. y. | Okbojl | 36 | 33 | 64.0 | 10.5 | 3.8 | Yct. | 2 | 45 | 1893 | Chicago, Ill. | Milwaukee, Wis. |
| 215846 | | Ga. s. | Ola Bello | 8 | 6 | 33.4 | 10.1 | 2.8 | Tow. | 1 | 18 | 1916 | St. Marys, Ga. | Fernandina, Fla. |
| 210039 | | Ga. s. | Olaf | 21 | 14 | 42.1 | 13.9 | 5.8 | Fsh. | 0 | 25 | 1912 | Tacoma, Wash. | Seattle, Wash. |
| 213576 | | Ga. s. | Olcott, Junior | 6 | 5 | 27.7 | 8.3 | 4.8 | Pas. | 1 | 15 | 1911 | Springfield, Mass. | Boston, Mass. |
| 214138 | | Ga. s. | Old Bill | 21 | 19 | 54.8 | 10.2 | 2.5 | Pas. | 2 | 1 | 1906 | St. Paul, Minn. | St. Louis, Mo. |
| 202922 | | Ga. y. | Old Glory | 35 | 24 | 66.3 | 12.3 | 5.5 | Yct. | 2 | 2 | 1900 | Baltimore, Md. | Baltimore, Md. |
| 206319 | | Ga. s. | Old Point | 11 | 7 | 44.8 | 12.8 | 4.0 | Frt. | 1 | 25 | 1909 | Poquoson, Va. | Newport News, Va. |
| 215374 | | Ga. s. | Old Timer | 15 | 10 | 36.4 | 11.7 | 4.2 | Fsh. | 3 | 20 | 1917 | Juneau, Alaska | Juneau, Alaska |
| 212927 | | Ga. s. | Olevia L. | 10 | 9 | 32.5 | 9.8 | 4.6 | Pas. | 1 | 12 | 1915 | Bremerton, Wash. | Seattle, Wash. |
| 155204 | | Ga. s. | Oiga | 14 | 12 | 38.7 | 14.8 | 4.2 | Pas. | 2 | 2 | 1888 | Philadelphia, Pa. | New York, N. Y. |
| 153515 | | Ga. s. | Oiga | 8 | 6 | 32.2 | 12.2 | 4.8 | Frt. | 1 | 1 | 1898 | Atlantic City, N. J. | Philadelphia, Pa. |
| 200131 | | Ga. s. | Oiga | 14 | 9 | 40.0 | 13.3 | 4.3 | Frt. | 2 | 60 | 1909 | Oakland, Cal. | Seattle, Wash. |
| 211093 | | Ga. s. | Oiga | 8 | 5 | 28.0 | 9.0 | 4.0 | Fsh. | 2 | 15 | 1913 | Poulsbo, Wash. | Juneau, Alaska |
| 215167 | | Ga. s. | Oiga | 15 | 10 | 41.1 | 14.0 | 4.9 | Pas. | 3 | 40 | 1916 | New York, N. Y. | New York, N. Y. |
| 216531 | | Ga. s. | Oiga | 9 | 7 | 34.9 | 9.7 | 4.2 | Fsh. | 7 | 18 | 1918 | Port Blakeley, Wash. | Seattle, Wash. |
| 215351 | | Ga. s. | Oiga D. | 18 | 12 | 49.5 | 12.3 | 4.5 | Fsh. | 3 | 65 | 1917 | Los Angeles, Cal. | San Diego, Cal. |
| 213101 | | Ga. s. | OLINDA | 408 | 265 | 134.9 | 26.1 | 14.1 | Frt. | 5 | 250 | 1915 | San Francisco, Cal. | San Francisco, Cal. |
| 155301 | | Ga. s. | Ollita | 11 | 11 | 29.5 | 10.7 | 4.0 | Mso. | 1 | 1 | 1897 | Santa Barbara, Cal. | Los Angeles, Cal. |
| 155102 | | Ga. s. | Ollivo | 9 | 9 | 28.0 | 13.0 | 4.0 | Pas. | 1 | 1 | 1900 | Atlantic City, N. J. | Philadelphia, Pa. |
| 200985 | | Ga. s. | Ollivo | 5 | 5 | 27.0 | 12.2 | 3.4 | Frt. | 1 | 1 | 1904 | Port Republic, N. J. | Tuckerton, N. J. |
| 202787 | | Ga. s. | Ollivo | 15 | 10 | 45.2 | 12.4 | 4.0 | Fsh. | 2 | 24 | 1906 | Atlantic City, N. J. | New York, N. Y. |
| 207190 | | Ga. s. | Ollivo | 9 | 8 | 37.0 | 10.5 | 3.5 | Frt. | 2 | 15 | 1908 | Fishing Creek, Md. | Baltimore, Md. |
| 209124 | | Ga. s. | Ollivo | 14 | 10 | 40.8 | 12.0 | 3.6 | Pas. | 2 | 20 | 1911 | Tillamook, Oreg. | Astoria, Oreg. |
| 213233 | | Ga. y. | Ollivo | 32 | 26 | 54.4 | 12.4 | 5.7 | Yct. | 2 | 100 | 1915 | Seattle, Wash. | Seattle, Wash. |
| 213358 | | Ga. s. | Ollivo | 15 | 10 | 47.0 | 14.0 | 2.6 | Frt. | 1 | 24 | 1911 | Martha, N. C. | New Bern, N. C. |
| 215491 | | Ga. s. | Ollivo | 8 | 5 | 29.5 | 9.4 | 3.9 | Fsh. | 2 | 15 | 1917 | McCarthy, Alaska | Ketchikan, Alaska |
| 155243 | | Ga. s. | Ollivo G. | 15 | 15 | 39.2 | 15.7 | 6.2 | Frt. | 1 | 1 | 1877 | Cher, Nova Scotia | Eastport, Me. |
| 206915 | | Ga. s. | Ollivo H. | 8 | 5 | 36.9 | 7.0 | 2.4 | Pas. | 1 | 18 | 1899 | Bellevue, Wash. | Seattle, Wash. |
| 216066 | | Ga. s. | Ollivo H. | 19 | 19 | 50.0 | 14.0 | 2.8 | Per. | 0 | 1 | 1913 | Blair, Neb. | Omaha, Neb. |
| 213997 | | Ga. s. | Ollivo T. | 17 | 11 | 64.5 | 14.4 | 3.2 | Frt. | 2 | 1 | 1916 | Stillwater, Minn. | St. Paul, Minn. |
| 207213 | | Ga. s. | Ollivo T. | 11 | 8 | 36.2 | 10.7 | 3.9 | Pas. | 1 | 21 | 1910 | Dockton, Wash. | Tacoma, Wash. |
| 204854 | | Ga. s. | Ollivo B. Van Dusen | 50 | 41 | 66.3 | 22.0 | 6.2 | Frt. | 2 | 1 | 1908 | Patchogue, N. Y. | Patchogue, N. Y. |
| 214431 | | Ga. s. | Ollivo C. Lester | 32 | 29 | 47.3 | 21.1 | 5.0 | Frt. | 1 | 36 | 1916 | Freeport, N. Y. | Do. |
| 203243 | | Ga. s. | Olliva | 6 | 6 | 24.8 | 11.0 | 3.9 | Fsh. | 1 | 1 | 1906 | Osterville, Mass. | New Bedford, Mass. |
| 208552 | | Ga. s. | Olliva | 8 | 7 | 34.0 | 11.2 | 3.4 | Pas. | 1 | 12 | 1899 | Ogdensburg, N. Y. | Grand Haven, Mich. |
| 212903 | | Ga. s. | Olliva | 14 | 13 | 41.6 | 11.9 | 3.2 | Pas. | 2 | 15 | 1907 | Georgiana, Fla. | St. Augustine, Fla. |
| 213500 | | Ga. s. | Olliva | 22 | 12 | 46.0 | 14.8 | 6.0 | Frt. | 1 | 36 | 1915 | Rockport, Mass. | New Bedford, Mass. |
| 207982 | | Ga. s. | Olliva B. | 7 | 5 | 31.4 | 11.3 | 3.9 | Pas. | 6 | 1 | 1910 | Red Bank, N. J. | Perth Amboy, N. J. |
| 155351 | | Ga. s. | Olliva Sears | 15 | 9 | 40.0 | 14.8 | 5.6 | Cod. | 6 | 24 | 1899 | Gloucester, Mass. | Gloucester, Mass. |
| 208100 | | Ga. p. | Ollie | 37 | 28 | 56.0 | 17.6 | 6.2 | Mso. | 4 | 1 | 1911 | Greenville, N. Y. | Greenville, N. Y. |
| 201593 | | Ga. p. | Ollie E. | 7 | 7 | 45.0 | 9.0 | 2.0 | Pas. | 4 | 12 | 1907 | Carsville, Ky. | Paducah, Ky. |
| 208556 | | Ga. s. | Ollie S. | 15 | 10 | 55.2 | 13.1 | 3.0 | Pas. | 1 | 75 | 1911 | Astoria, Oreg. | Portland, Oreg. |
| 214832 | | Ga. p. | Ollie V. | 20 | 16 | 43.0 | 11.0 | 2.2 | Tow. | 1 | 1 | 1917 | Madison, Ark. | St. Louis, Mo. |

† Formerly ga. s. Anna T. 3d.

† Oil engine.

MERCHANT MOTOR VESSELS OF THE UNITED STATES—Continued.

| Official No. | Signal letters. | R/g ^a | Name of vessel. | Gross tonnage. | Net tonnage. | Length. | Breadth. | Depth. | Service. | Crew. | Indicated horsepower. | When built. | Where built. | Home port (where permanent document issues). |
|--------------|-----------------|------------------|-----------------|----------------|--------------|---------|----------|--------|----------|-------|-----------------------|-------------------|-----------------------|--|
| | | | | | | Feet. | Feet. | Feet. | | | | | | |
| 155338 | | Ga. s. | Olympia | 5 | 5 | 23.4 | 11.4 | 3.5 | Fsh. | 2 | 7 | 1888 | Osterville, Mass. | Barnstable, Mass. |
| 155369 | | Ga. s. | Olympia | 13 | 13 | 37.0 | 13.4 | 6.0 | Fsh. | 2 | 2 | 1899 | East Boothbay, Me. | Portland, Me. |
| 203787 | | Ga. s. | Olympia | 14 | 10 | 47.7 | 11.4 | 2.7 | Mso. | 16 | 1903 | Lake Charles, La. | Morgan City, La. | |
| 210194 | | Ga. s. | Olympia | 34 | 23 | 51.8 | 15.5 | 6.4 | Fsh. | 7 | 55 | 1912 | Tacoma, Wash. | Seattle, Wash. |
| 3153 | | Ga. s. | Olympia | 5 | 5 | 28.9 | 12.4 | 2.8 | Frt. | 1 | 1882 | Patchogue, N. Y. | Patchogue, N. Y. | |
| 208931 | | Ga. s. | Olympic | 10 | 7 | 35.8 | 8.0 | 3.4 | Gas. | 3 | 15 | 1909 | Charlevoix, Mich. | Grand Haven, Mich. |
| 208350 | | Ga. s. | Olympic | 44 | 30 | 58.0 | 16.0 | 7.8 | Fsh. | 11 | 65 | 1911 | Seattle, Wash. | Seattle, Wash. |
| 210213 | | Ga. s. | Olympic | 35 | 23 | 52.0 | 15.9 | 6.7 | Fsh. | 7 | 40 | 1912 | Tacoma, Wash. | Tacoma, Wash. |
| 211079 | | Ga. s. | Olympic | 25 | 16 | 43.8 | 14.6 | 6.3 | Fsh. | 6 | 30 | 1913 | do | Ketchikan, Alaska. |
| 212368 | | Ga. y. | Olympic | 40 | 27 | 59.0 | 13.8 | 6.4 | Yct. | 3 | 50 | 1914 | Seattle, Wash. | Seattle, Wash. |
| 216480 | | Ga. s. | Olympic | 12 | 8 | 37.6 | 11.5 | 6.1 | Fsh. | 1 | 20 | 1918 | Sitka, Alaska. | Juneau, Alaska. |
| 211215 | | Ga. s. | Omaha | 10 | 10 | 31.7 | 8.1 | 3.5 | Gas. | 1 | 24 | 1912 | Sioux City, Iowa. | Sioux City, Iowa. |
| 216061 | | Ga. s. | Omaha | 40 | 32 | 54.8 | 15.4 | 7.0 | Fsh. | 7 | 50 | 1918 | Tacoma, Wash. | Tacoma, Wash. |
| 210892 | | Ga. s. | Omaney | 50 | 34 | 67.2 | 17.5 | 7.7 | Fsh. | 13 | 80 | 1912 | Seattle, Wash. | Seattle, Wash. |
| 215449 | | Ga. p. | Omle Irene | 14 | 14 | 45.0 | 8.4 | 1.1 | Gas. | 1 | 8 | 1917 | Batesville, Ark. | St. Louis, Mo. |
| 202466 | KVBW | Ga. y. | Omoo | 18 | 18 | 42.0 | 16.0 | 3.5 | Yct. | 1 | 1905 | Shady Side, Md. | Philadelphia, Pa. | |
| 214733 | | Ga. s. | Onah | 22 | 18 | 41.0 | 12.8 | 5.9 | Fsh. | 4 | 30 | 1917 | Tacoma, Wash. | Tacoma, Wash. |
| 155440 | KVJM | Ga. y. | Onawa | 17 | 15 | 42.3 | 14.2 | 6.1 | Yct. | 2 | 1902 | Bayonne, N. J. | Boston, Mass. | |
| 161695 | | Ga. s. | Onawa | 16 | 8 | 55.0 | 11.0 | 4.0 | Frt. | 1 | 1887 | Boston, Mass. | Eastport, Me. | |
| 213237 | LFJT | Ga. y. | Onawa | 30 | 21 | 52.5 | 14.4 | 6.0 | Yct. | 1 | 1915 | Burton, Wash. | San Francisco, Cal. | |
| 86104 | KILQ | Ga. y. | Onaway | 38 | 32 | 66.6 | 13.6 | 8.0 | Yct. | 3 | 1890 | Nyaak, N. Y. | Detroit, Mich. | |
| 209122 | | Ga. y. | Onaway | 16 | 15 | 39.6 | 9.5 | 4.0 | Yct. | 2 | 24 | 1907 | Green Bay, Wis. | Milwaukee, Wis. |
| 209916 | | Ga. s. | Onaway | 22 | 7 | 47.0 | 14.9 | 0.4 | Fsh. | 6 | 1912 | Thomaston, Me. | Provincetown, Mass. | |
| 213356 | | Ga. s. | Onaway | 14 | 8 | 45.9 | 12.1 | 4.8 | Frt. | 1 | 32 | 1915 | Friendship, Me. | Boston, Mass. |
| 209307 | LJHQ | Ga. y. | Onelda | 97 | 94 | 80.5 | 16.5 | 8.8 | Yct. | 5 | 200 | 1911 | Muskegon, Mich. | Duluth, Minn. |
| 212282 | | Ga. s. | Onetla | 36 | 17 | 47.2 | 16.0 | 4.8 | Gas. | 2 | 45 | 1914 | Pocomoke City, Md. | Newport News, Va. |
| 213702 | | Ga. s. | Onico | 9 | 7 | 44.0 | 10.3 | 2.6 | Frt. | 1 | 20 | 1915 | Ironton, Ohio | Cincinnati, Ohio. |
| 212468 | | Ga. y. | Onima | 17 | 10 | 42.6 | 12.7 | 0.6 | Yct. | 2 | 25 | 1914 | Pocomoke City, Md. | Washington, D. C. |
| 200796 | | Ga. s. | Onley | 20 | 18 | 58.3 | 17.3 | 5.4 | Fsh. | 9 | 1901 | do | Philadelphia, Pa. | |
| 210027 | | Ga. s. | Ono | 8 | 7 | 35.5 | 12.5 | 4.0 | Tow. | 2 | 40 | 1911 | Inwood, N. Y. | New York, N. Y. |
| 211296 | LJHQ | Ga. y. | Onrust | 23 | 20 | 59.6 | 11.7 | 5.9 | Yct. | 2 | 45 | 1910 | East Greenwich, R. I. | Wilmington, Del. |
| 209181 | | Ga. s. | Onslow | 9 | 7 | 37.0 | 11.0 | 2.0 | Mso. | 1 | 18 | 1911 | Morehead City, N. C. | Beaufort, N. C. |
| 155255 | | Ga. s. | On Time | 18 | 12 | 37.8 | 14.0 | 7.0 | Cod. | 4 | 24 | 1894 | East Boothbay, Me. | Gloucester, Mass. |
| 210974 | | Ga. s. | On Time | 8 | 6 | 28.5 | 12.5 | 3.3 | Fsh. | 1 | 16 | 1912 | Osterville, Mass. | Vineyard Haven, Mass. |
| 211645 | | Ga. s. | On Time | 8 | 7 | 30.5 | 10.4 | 4.8 | Fsh. | 1 | 12 | 1913 | Westerly, R. I. | Newport, R. I. |
| 215008 | | Ga. s. | On Time | 27 | 18 | 56.1 | 13.5 | 5.0 | Frt. | 1 | 30 | 1917 | Seattle, Wash. | Cordova, Alaska. |
| 216240 | | Ga. y. | On Time Again | 40 | 34 | 60.9 | 15.1 | 6.4 | Yct. | 2 | 80 | 1917 | do | Seattle, Wash. |
| 19216 | | Ga. s. | Onward | 11 | 7 | 42.0 | 12.3 | 3.8 | Gas. | 2 | 20 | 1867 | Elizabeth City, N. C. | Manteo, N. C. |
| 19467 | | Ga. s. | Onward | 13 | 12 | 37.1 | 13.5 | 4.1 | Fsh. | 1 | 1876 | Westerly, R. I. | Bridgeport, Conn. | |
| 208589 | | Ga. s. | Onward | 8 | 7 | 27.6 | 8.7 | 2.6 | Fsh. | 3 | 10 | 1911 | Leland, Mich. | Grand Haven, Mich. |
| 212203 | | Ga. s. | Onward | 25 | 24 | 46.3 | 11.4 | 5.9 | Gas. | 1 | 32 | 1914 | New Haven, Conn. | New Haven, Conn. |
| 212193 | | Ga. y. | Onward III | 20 | 21 | 47.9 | 15.6 | 5.1 | Yct. | 3 | 45 | 1914 | New York, N. Y. | New York, N. Y. |
| 202009 | | Ga. s. | Opal | 7 | 5 | 30.0 | 9.6 | 3.0 | Tow. | 1 | 1905 | Bellingham, Wash. | Seattle, Wash. | |
| 208432 | | Ga. s. | Opitah | 8 | 8 | 31.8 | 11.6 | 4.0 | Gas. | 2 | 8 | 1904 | Marinette, Wis. | Milwaukee, Wis. |
| 212778 | | Ga. y. | Opitah | 23 | 16 | 45.2 | 11.6 | 7.3 | Yct. | 1 | 40 | 1914 | La Grange, Mo. | Houston, Tex. |
| 204781 | | Ga. s. | Ora | 23 | 10 | 57.0 | 16.0 | 4.0 | Tow. | 4 | 1907 | Cedar Bayou, Tex. | Galveston, Tex. | |
| 214441 | Ga. p. | Ora | 8 | 5 | 44.6 | 10.0 | 2.2 | Gas. | 1 | 12 | 1916 | Rochester, Pa. | Pittsburgh, Pa. | |
| 210437 | | Ga. s. | Orabelle | 12 | 11 | 36.0 | 9.0 | 4.0 | Gas. | 6 | 1912 | Toledo, Oreg. | Eureka, Cal. | |
| 209780 | | Ga. s. | Ora Endress | 68 | 68 | 58.0 | 14.0 | 0.6 | Gas. | 3 | 75 | 1912 | Manitowoc, Wis. | Marquette, Mich. |
| 205143 | | Ga. s. | Ora et Labora | 9 | 7 | 33.0 | 12.8 | 4.0 | Fsh. | 1 | 5 | 1907 | Michigan City, Ind. | Chicago, Ill. |
| 203309 | | Ga. s. | Orca | 7 | 6 | 26.7 | 11.8 | 3.8 | Fsh. | 1 | 10 | 1906 | Osterville, Mass. | Barnstable, Mass. |
| 208222 | KVCW | Ga. s. | Oregon | 362 | 269 | 139.1 | 35.2 | 9.9 | Frt. | 8 | 150 | 1905 | Prosper, Oreg. | San Francisco, Cal. |
| 206002 | | Ga. s. | Oregon | 13 | 9 | 38.8 | 9.0 | 3.5 | Gas. | 1 | 12 | 1909 | Memphis, Tenn. | Memphis, Tenn. |
| 208335 | | Ga. s. | Oregon | 22 | 15 | 42.1 | 12.8 | 4.9 | Fsh. | 1 | 30 | 1911 | Tacoma, Wash. | Astoria, Oreg. |
| 209054 | | Ga. s. | Oregon | 9 | 7 | 35.1 | 9.4 | 3.8 | Fsh. | 1 | 15 | 1911 | Seattle, Wash. | Seattle, Wash. |
| 215742 | LJDW | Ga. s. | Oregon | 1,629 | 1,280 | 215.0 | 41.9 | 20.5 | Frt. | 27 | 1,250 | 1916 | do | Portland, Oreg. |
| 213869 | | Ga. s. | Oregon | 19 | 13 | 49.0 | 12.0 | 5.4 | Frt. | 2 | 50 | 1916 | Long Beach, Cal. | Los Angeles, Cal. |
| 211365 | | Ga. s. | Oregon City | 23 | 15 | 47.0 | 14.5 | 5.6 | Fsh. | 8 | 30 | 1913 | Tacoma, Wash. | Tacoma, Wash. |
| 214910 | | Ga. s. | Oregon Wolf | 43 | 37 | 54.8 | 15.5 | 7.3 | Fsh. | 7 | 65 | 1917 | do | Port Townsend, Wash. |
| 209613 | | Ga. s. | Oregonian | 31 | 23 | 56.2 | 15.1 | 5.7 | Fsh. | 7 | 65 | 1912 | do | Portland, Oreg. |
| 215000 | | Ga. s. | Oregonian | 45 | 30 | 54.8 | 15.7 | 7.5 | Frt. | 8 | 50 | 1917 | do | Seattle, Wash. |
| 218109 | | Ga. s. | Oregonian | 42 | 33 | 55.8 | 15.5 | 7.1 | Fsh. | 8 | 50 | 1918 | do | do |
| 211892 | Ga. p. | Orson J | 14 | 14 | 57.3 | 13.7 | 2.6 | Tow. | 2 | 25 | 1913 | Shawneetown, Ill. | Nashville, Tenn. | |
| 1440 | | Ga. s. | Orient | 13 | 11 | 38.5 | 14.2 | 4.3 | Oys. | 2 | 1867 | Brooklyn, N. Y. | New York, N. Y. | |
| 206538 | | Ga. s. | Orient | 8 | 6 | 36.3 | 9.1 | 3.4 | Gas. | 1 | 15 | 1909 | New York, N. Y. | do |
| 209533 | | Ga. s. | Orient | 57 | 48 | 62.5 | 18.0 | 9.1 | Fsh. | 13 | 80 | 1911 | Seattle, Wash. | Seattle, Wash. |
| 209953 | | Ga. s. | Orient | 61 | 41 | 69.5 | 16.7 | 7.6 | Fsh. | 8 | 80 | 1912 | do | do |
| 19227 | | Ga. s. | Oriente | 14 | 8 | 39.0 | 12.0 | 3.0 | Frt. | 3 | 22 | 1865 | Madisonville, La. | New Orleans, La. |
| 155044 | | Ga. s. | Oriental | 28 | 16 | 51.7 | 18.4 | 5.3 | Fsh. | 9 | 48 | 1881 | Messongo, Va. | Philadelphia, Pa. |
| 210584 | | Ga. s. | Orilla K. | 11 | 7 | 41.0 | 10.0 | 6.0 | Fer. | 1 | 20 | 1905 | Green Bay, Wis. | Dubuque, Iowa. |
| 203710 | | Ga. s. | Orinoco | 7 | 6 | 44.0 | 10.0 | 3.0 | Frt. | 1 | 1906 | Crittenden, Va. | Norfolk, Va. | |

¹ Formerly catboat Bessie Whiting.² Formerly ga. y. Vancluse.³ Formerly st. y. ^a Gadabout.^b Splndrift.⁴ Formerly ga. y. Dido.⁵ Formerly sloop Anne Marshall.⁶ Formerly st. y. Marletta.

† Composite.

‡ Rebuilt, 1909.

MERCHANT MOTOR VESSELS OF THE UNITED STATES—Continued.

| Official No. | Signal letters. | Rig. | Name of vessel. | Gross tonnage. | Net tonnage. | Length. | Breadth. | Depth. | Service. | Crew. | Indicated horsepower. | When built. | Where built. | Home port (where permanent document issues). |
|--------------|-----------------|---------|------------------|----------------|--------------|---------|----------|--------|----------|-------|-----------------------|-------------|-------------------------|--|
| | | | | | | Feet. | Feet. | Feet. | | | | | | |
| 155043 | | Ga. s. | Orlole | 18 | 17 | 58.2 | 15.5 | 4.3 | Frt. | 1 | 1881 | 1881 | Baltimore, Md. | Newport News, Va. |
| 155167 | | Ga. s. | Orlole | 15 | 11 | 49.6 | 11.1 | 4.8 | Frt. | 2 | 40 | 1889 | Newport, R. I. | Vineyard Haven, Mass. |
| 200811 | | Ga. s. | Orlole | 9 | 5 | 26.0 | 10.4 | 3.9 | Mso. | 3 | 10 | 1904 | do. | Newport, R. I. |
| 205447 | | Ga. s. | Orlole | 13 | 11 | 50.0 | 8.8 | 4.7 | Pas. | 1 | 16 | 1891 | Morris Heights, N. Y. | Do. |
| 206287 | | Ga. s. | Orlole | 14 | 11 | 45.0 | 10.7 | 4.5 | Pas. | 4 | 1909 | 1909 | Bridgeton, N. J. | Philadelphia, Pa. |
| 206871 | | Ga. s. | Orlole | 14 | 9 | 48.8 | 9.4 | 7.7 | Mso. | 2 | 14 | 1909 | Beaumont, Tex. | Port Arthur, Tex. |
| 209154 | | Ga. s. | Orlole | 20 | 15 | 58.0 | 15.2 | 4.0 | Oys. | 2 | 25 | 1911 | Palmer, Va. | Reedville, Va. |
| 210303 | | Ga. s. | Orlole | 6 | 6 | 32.2 | 9.0 | 4.0 | Pas. | 1 | 11 | 1912 | Atlantic City, N. J. | Philadelphia, Pa. |
| 211009 | | Ga. s. | Orion | 17 | 11 | 38.8 | 11.9 | 4.8 | Fsh. | 5 | 20 | 1913 | Seattle, Wash. | Nome, Alaska. |
| 212862 | | *Ga. p. | Orion | 10 | 8 | 64.9 | 12.5 | 2.0 | Tow. | 1 | 15 | 1914 | Grantsville, W. Va. | Pittsburgh, Pa. |
| 212997 | | Ga. s. | Orion | 13 | 12 | 38.8 | 10.4 | 3.2 | Pas. | 1 | 16 | 1910 | Chicago, Ill. | St. Augustine, Fla. |
| 216067 | LJTG | Ga. s. | Oronite | 1,325 | 1,325 | 232.0 | 43.4 | 26.6 | Frt. | 20 | 320 | 1918 | Benicia, Cal. | San Francisco, Cal. |
| 215197 | LHJB | Ga. s. | Orotina | 96 | 57 | 87.0 | 22.4 | 7.6 | Frt. | 7 | 100 | 1917 | Baltimore, Md. | Philadelphia, Pa. |
| 208876 | | Ga. s. | Orsino | 15 | 12 | 48.6 | 15.0 | 5.1 | Pas. | 1 | 36 | 1911 | Anglesea, N. J. | Do. |
| 155240 | | Ga. s. | Orvid F. French | 12 | 7 | 52.0 | 13.8 | 3.6 | Frt. | 3 | 25 | 1893 | St. Peters, Md. | Annapolis, Md. |
| 214620 | | Ga. s. | Orville G | 3 | 6 | 31.9 | 10.6 | 2.0 | Frt. | 1 | 12 | 1916 | Atlantic, N. C. | Beaufort, N. C. |
| 214959 | | Ga. s. | Orville G | 6 | 6 | 26.0 | 8.6 | 2.6 | Frt. | 1 | 12 | 1915 | Oconto, Wis. | Milwaukee, Wis. |
| 214723 | | Ga. s. | Orwood | 6 | 6 | 39.9 | 14.0 | 3.6 | Frt. | 1 | 40 | 1917 | Alameda, Cal. | San Francisco, Cal. |
| 155449 | | Ga. s. | Osage | 19 | 12 | 47.0 | 16.7 | 3.7 | Oys. | 4 | 1902 | 1902 | Bloxli, Miss. | Gulfport, Miss. |
| 209012 | | Ga. s. | Osage | 15 | 10 | 40.2 | 9.1 | 2.8 | Pas. | 1 | 14 | 1911 | Morgantown, Ark. | St. Louis, Mo. |
| 155401 | | Ga. s. | Oscar C | 10 | 7 | 45.2 | 12.5 | 3.0 | Frt. | 2 | 24 | 1903 | Morgan City, La. | Morgan City, La. |
| 204970 | | Ga. s. | Oscar J | 14 | 9 | 49.4 | 14.4 | 3.3 | Pas. | 2 | 50 | 1908 | Texas City, Tex. | New York, N. Y. |
| 212578 | | Ga. s. | Oscar J, II | 21 | 14 | 50.5 | 15.4 | 4.0 | Tow. | 2 | 110 | 1914 | Westlake, La. | Galveston, Tex. |
| 215828 | | Ga. s. | Oscar Gordon | 17 | 15 | 43.8 | 14.0 | 4.0 | Frt. | 1 | 38 | 1917 | Crittenden, Va. | Norfolk, Va. |
| 19159 | | Ga. s. | Oscar Newhouse | 70 | 65 | 78.6 | 20.1 | 6.9 | Frt. | 3 | 14 | 1876 | Sheboygan, Wis. | Milwaukee, Wis. |
| 211526 | | Ga. s. | Oscar the Oyster | 10 | 8 | 37.0 | 11.5 | 4.2 | Frt. | 1 | 11 | 1912 | Atlantic City, N. J. | Philadelphia, Pa. |
| 206373 | | *Ga. y. | Oscola | 19 | 16 | 50.4 | 12.6 | 4.6 | Yct. | 1 | 25 | 1909 | Tottenville, N. Y. | Patchogue, N. Y. |
| 206388 | | *Ga. p. | Oscola | 6 | 5 | 38.8 | 9.0 | 2.0 | Tow. | 1 | 8 | 1909 | Kananga, Ohio. | Cincinnati, Ohio. |
| 209436 | | Ga. s. | Oscola | 44 | 43 | 60.0 | 17.0 | 3.8 | Pas. | 1 | 40 | 1911 | St. Augustine, Fla. | St. Augustine, Fla. |
| 209450 | | Ga. s. | Oscola | 6 | 6 | 43.5 | 9.0 | 4.3 | Pas. | 1 | 40 | 1911 | Jacksonville, Fla. | Jacksonville, Fla. |
| 214578 | LGND | Ga. y. | Oscola II | 19 | 17 | 48.3 | 12.0 | 4.9 | Yct. | 1 | 25 | 1905 | New York, N. Y. | New York, N. Y. |
| 213462 | | *Ga. p. | Osha Ruth | 9 | 9 | 45.0 | 10.2 | 2.4 | Frt. | 1 | 20 | 1915 | Miller, Ohio. | Cincinnati, Ohio. |
| 208932 | LGBQ | Ga. y. | Osirls | 137 | 112 | 109.5 | 19.7 | 7.1 | Yct. | 6 | 80 | 1911 | Port Jefferson, N. Y. | New York, N. Y. |
| 150851 | | Ga. s. | Osprey | 24 | 15 | 53.6 | 11.2 | 4.7 | Pas. | 2 | 1900 | 1900 | Baltimore, Md. | Newport News, Va. |
| 155440 | | Ga. s. | Osprey | 19 | 11 | 48.6 | 16.1 | 6.5 | Frt. | 2 | 1902 | 1902 | Dennysville, Me. | Lubec, Me. |
| 204370 | | Ga. s. | Osprey | 14 | 9 | 40.6 | 9.5 | 5.1 | Fsh. | 2 | 40 | 1907 | Millbridge, Me. | South West Harbor, Me. |
| 211183 | | Ga. s. | Osprey | 19 | 9 | 40.0 | 13.0 | 4.0 | Fsh. | 2 | 30 | 1913 | Greenport, N. Y. | Greenport, N. Y. |
| 213903 | | Ga. s. | Osprey | 25 | 10 | 50.7 | 14.4 | 5.4 | Frt. | 3 | 25 | 1915 | Fairhaven, Cal. | Eureka, Cal. |
| 215441 | | †Ga. s. | Osprey | 24 | 9 | 55.1 | 13.7 | 5.2 | Fsh. | 5 | 30 | 1917 | East Machias, Mo. | Portland, Me. |
| 215882 | | Ga. s. | Osprey | 49 | 18 | 67.6 | 18.5 | 6.2 | Fsh. | 2 | 170 | 1917 | Oakland, Cal. | San Francisco, Cal. |
| 204156 | KWCR | Ga. y. | Osprey II | 44 | 38 | 70.0 | 14.0 | 6.2 | Yct. | 3 | 1907 | 1907 | Long Island City, N. Y. | New York, N. Y. |
| 208018 | | Ga. s. | Osrle | 15 | 12 | 47.5 | 13.0 | 4.5 | Pas. | 3 | 36 | 1911 | Anglesea, N. J. | Philadelphia, Pa. |
| 212518 | | Ga. s. | Oswegatchie | 12 | 8 | 39.0 | 10.6 | 4.2 | Pas. | 1 | 24 | 1914 | Chicago, Ill. | Chicago, Ill. |
| 209050 | | Ga. s. | Otis | 7 | 6 | 31.0 | 8.4 | 3.2 | Mso. | 1 | 12 | 1911 | Stacy, N. C. | Beaufort, N. C. |
| 214943 | | Ga. s. | Otis | 13 | 5 | 34.8 | 9.8 | 3.9 | Fsh. | 1 | 10 | 1915 | Westerly, R. I. | Newport, R. I. |
| 155455 | | Ga. s. | Otis D. Terrell | 6 | 9 | 46.4 | 16.2 | 3.0 | Frt. | 1 | 20 | 1902 | Portsmouth, N. C. | Washington, N. C. |
| 212278 | | Ga. s. | OTTAWA | 75 | 70 | 57.4 | 17.5 | 6.0 | Pas. | 3 | 55 | 1914 | Ferrysburg, Mich. | Grand Haven, Mich. |
| 204902 | | Ga. y. | Otter | 28 | 19 | 50.4 | 13.5 | 5.4 | Yct. | 1 | 100 | 1915 | Chicago, Ill. | Chicago, Ill. |
| 211197 | | Ga. s. | Otter | 15 | 10 | 28.3 | 8.0 | 2.7 | Pas. | 1 | 1908 | 1908 | La Conner, Wash. | Seattle, Wash. |
| 211853 | | Ga. s. | Otter | 18 | 12 | 43.0 | 12.7 | 6.1 | Pas. | 2 | 55 | 1913 | Los Angeles, Cal. | Los Angeles, Cal. |
| 213662 | | Ga. p. | Otter | 12 | 12 | 40.6 | 12.4 | 3.7 | Fsh. | 2 | 20 | 1913 | Abbeville, La. | Port Arthur, Tex. |
| 206741 | | *Ga. s. | Otto | 15 | 15 | 50.0 | 12.6 | 2.8 | Tow. | 3 | 40 | 1909 | Kansas City, Kans. | Kansas City, Mo. |
| 211390 | | Ga. s. | Otto | 7 | 6 | 44.0 | 8.4 | 3.3 | Pas. | 1 | 20 | 1902 | La Crosse, Wis. | Milwaukee, Wis. |
| 211211 | | Ga. s. | Ouida | 12 | 8 | 43.6 | 11.3 | 3.0 | Pas. | 1 | 45 | 1913 | Galveston, Tex. | Galveston, Tex. |
| 207525 | | Ga. s. | Oulu | 11 | 10 | 38.3 | 9.8 | 4.3 | Fsh. | 2 | 16 | 1910 | Douglas, Alaska | Skagway, Alaska |
| 213134 | | Ga. s. | Outer Harbor | 12 | 9 | 34.6 | 9.8 | 4.4 | Pas. | 1 | 32 | 1915 | Chicago, Ill. | Chicago, Ill. |
| 214248 | | *Ga. p. | Outing | 33 | 30 | 50.0 | 11.4 | 2.9 | Pas. | 1 | 15 | 1916 | Maysville, Ky. | Louisville, Ky. |
| 208069 | | Ga. s. | Ovo | 16 | 10 | 38.0 | 11.8 | 4.6 | Fsh. | 2 | 20 | 1910 | Seattle, Wash. | Seattle, Wash. |
| 216547 | | Ga. s. | Overseer | 11 | 7 | 37.6 | 9.6 | 3.4 | Oys. | 0 | 60 | 1918 | Chincoteague, Va. | Bridgeport, Conn. |
| 214839 | | Ga. s. | Over The Waves | 25 | 7 | 50.5 | 14.8 | 7.1 | Fsh. | 2 | 36 | 1917 | Friendship, Me. | Rockland, Me. |
| 210483 | | Ga. y. | Owalssa | 64 | 54 | 71.4 | 17.0 | 6.1 | Yct. | 2 | 90 | 1912 | New York, N. Y. | New York, N. Y. |
| 211126 | | Ga. y. | Owaneo | 27 | 17 | 44.8 | 14.8 | 3.3 | Frt. | 2 | 25 | 1912 | St. Augustine, Fla. | Louisville, Ky. |
| 155199 | | Ga. y. | Oweeno | 24 | 23 | 51.8 | 13.4 | 9.5 | Yct. | 2 | 1891 | 1891 | Boston, Mass. | Boston, Mass. |
| 155378 | | Ga. s. | Owl | 14 | 8 | 47.6 | 12.4 | 3.8 | Oys. | 3 | 1900 | 1900 | Bridgeport, Conn. | Patchogue, N. Y. |
| 204085 | | Ga. s. | Owl | 14 | 14 | 38.0 | 13.0 | 3.5 | Frt. | 2 | 10 | 1907 | Alexandria Bay, N. Y. | Cape Vincent, N. Y. |
| 205897 | | *Ga. p. | Owl | 13 | 11 | 57.7 | 11.6 | 2.3 | Tow. | 1 | 18 | 1908 | Bellaire, Ohio | Pittsburgh, Pa. |
| 207151 | | Ga. s. | Owl | 15 | 10 | 45.5 | 11.5 | 4.4 | Tow. | 1 | 50 | 1910 | Seattle, Wash. | Juneau, Alaska |
| 207942 | | Ga. s. | Owl | 21 | 19 | 40.6 | 14.0 | 4.0 | Pas. | 2 | 7 | 1910 | Bridgeport, Conn. | Baltimore, Md. |
| 208441 | | Ga. s. | Owl | 15 | 5 | 45.4 | 13.2 | 3.7 | Tow. | 1 | 40 | 1911 | Alameda, Cal. | San Francisco, Cal. |
| 208726 | | Ga. s. | Oxford | 47 | 28 | 60.6 | 20.3 | 6.5 | Frt. | 6 | 100 | 1911 | North Bend, Ore. | Do. |
| 213543 | | Ga. s. | Oxford | 21 | 10 | 64.0 | 14.0 | 2.2 | Frt. | 2 | 27 | 1915 | Burnside, Ky. | Louisville, Ky. |
| 155433 | | Ga. s. | Oyster | 5 | 5 | 26.2 | 11.6 | 3.8 | Fsh. | 1 | 1901 | 1901 | Osterville, Mass. | Boston, Mass. |
| 213475 | | Ga. s. | Oysterette | 12 | 10 | 42.0 | 12.0 | 2.5 | Fsh. | 1 | 30 | 1910 | Inwood, N. Y. | New York, N. Y. |

† Formerly ga. s. Petrolia.

‡ Formerly ga. y. Florence IV.

§ Formerly go. y. Maris.

† Oil engine.

MERCHANT MOTOR VESSELS OF THE UNITED STATES—Continued.

| Official No. | Signal letters. | Rtg. | Name of vessel. | Gross tonnage. | Net tonnage. | Length. | Breadth. | Depth. | Service. | Crew. | Indicated horsepower. | When built. | Where built. | Home port (where permanent document issues). |
|--------------|-----------------|--------|----------------------------|----------------|--------------|---------|----------|--------|----------|-------|-----------------------|-------------|---------------------------|--|
| 211058 | | Ga. s. | Oysterman..... | 13 | 9 | 39.2 | 12.4 | 4.6 | Frt. | 1 | 35 | 1913 | Tacoma, Wash..... | Tacoma, Wash. |
| 211635 | | Ga. s. | Oysterman..... | 30 | 16 | 56.2 | 17.6 | 5.1 | Frt. | 2 | 50 | 1913 | Crittenden, Va..... | Norfolk, Va. |
| 19366 | | Ga. s. | Oyster Plant..... | 13 | 12 | 51.0 | 15.4 | 3.7 | Oys. | 2 | | 1872 | Mobile, Ala..... | Mobile, Ala. |
| 204049 | | Ga. s. | Oyster Transport..... | 29 | 24 | 70.2 | 17.2 | 4.0 | Frt. | 2 | | 1907 | Greenport, N. Y..... | Greenport, N. Y. |
| 205534 | | Ga. s. | Oyston..... | 15 | 10 | 50.0 | 13.0 | 4.2 | Oys. | 4 | 35 | 1903 | Pocomoke City, Md..... | Newport News, Va. |
| 213644 | | Ga. s. | Ozark..... | 8 | 6 | 35.7 | 8.4 | 3.0 | Pas. | 1 | 16 | 1914 | Clarendon, Ark..... | St. Louis, Mo. |
| 213759 | | Ga. s. | Ozark..... | 12 | 10 | 35.5 | 7.5 | 4.5 | Pas. | 1 | 25 | 1914 | St. Louis, Mo..... | Do. |
| 201550 | KTMP | Ga. s. | Ozmo..... | 746 | 562 | 160.0 | 33.8 | 9.8 | Frt. | 4 | 400 | 1904 | Marshfield, Oreg..... | San Francisco, Cal. |
| P. | | | | | | | | | | | | | | |
| 207203 | | Ga. s. | P. D. Patrol..... | 15 | 10 | 45.7 | 9.8 | 4.8 | Pol. | 1 | 80 | 1908 | Oakland, Cal..... | San Francisco, Cal. |
| 215837 | | Ga. s. | P. W. Meadow..... | 84 | 57 | 74.7 | 20.0 | 5.6 | Frt. | 0 | 45 | 1917 | Marco, Fla..... | Tampa, Fla. |
| 204002 | | Ga. s. | P. & B. No. 2..... | 14 | 12 | 48.0 | 14.5 | 4.0 | Oys. | 1 | 30 | 1907 | Greenport, N. Y..... | Providence, R. I. |
| 216118 | | Ga. s. | P. A. D. D. Co. No. 7..... | 14 | 9 | 44.4 | 13.2 | 3.8 | Mso. | 1 | 120 | 1916 | Perth Amboy, N. J..... | Perth Amboy, N. J. |
| 215335 | | Ga. s. | Pachona..... | 34 | 27 | 52.0 | 13.9 | 6.7 | Fsh. | 7 | 45 | 1917 | Dockton, Wash..... | Seattle, Wash. |
| 206582 | | Ga. s. | Pablo..... | 15 | 10 | 49.3 | 15.2 | 4.1 | Frt. | 1 | | 1909 | San Francisco, Cal..... | San Francisco, Cal. |
| 136405 | | Ga. s. | Pacific..... | 30 | 28 | 54.2 | 15.3 | 6.1 | Frt. | 2 | 30 | 1893 | Baltimore, Md..... | New York, N. Y. |
| 202717 | | Ga. s. | Pacific..... | 25 | 17 | 54.3 | 12.3 | 3.1 | Pas. | 3 | 60 | 1905 | Coppermount, Alaska..... | Ketchikan, Alaska. |
| 204288 | | Ga. s. | Pacific..... | 6 | 6 | 35.7 | 8.9 | 3.8 | Pas. | 1 | 37 | 1907 | Chicago, Ill..... | Chicago, Ill. |
| 205593 | | Ga. s. | Pacific..... | 8 | 7 | 30.4 | 8.6 | 4.1 | Pas. | 1 | 15 | 1908 | Brigantine, N. J..... | Philadelphia, Pa. |
| 207431 | | Ga. s. | Pacific..... | 15 | 10 | 39.0 | 12.6 | 4.7 | Fsh. | 7 | 20 | 1910 | Tacoma, Wash..... | Seattle, Wash. |
| 208206 | | Ga. s. | Pacific..... | 38 | 26 | 55.4 | 16.7 | 7.1 | Fsh. | 2 | 65 | 1910 | Seattle, Wash..... | Do. |
| 208486 | | Ga. s. | Pacific..... | 9 | 9 | 32.4 | 9.3 | 3.5 | Pas. | 1 | 15 | 1911 | Metlakatla, Alaska..... | Ketchikan, Alaska. |
| 210467 | | Ga. s. | Pacific..... | 9 | 9 | 38.0 | 11.9 | 2.8 | Fsh. | 1 | 12 | 1912 | Port Lavaca, Tex..... | Port Lavaca, Tex. |
| 210973 | | Ga. s. | Pacific..... | 20 | 13 | 46.3 | 12.0 | 3.0 | Tow. | 1 | | 1912 | San Antonio, Wash..... | Seattle, Wash. |
| 215703 | | Ga. s. | Pacific..... | 16 | 14 | 44.8 | 12.6 | 5.4 | Fsh. | 1 | 35 | 1918 | San Diego, Cal..... | San Diego, Cal. |
| 207737 | | Ga. s. | Pactolus..... | 18 | 6 | 31.6 | 13.3 | 3.5 | Pas. | 1 | 9 | 1910 | Oakland, Cal..... | San Francisco, Cal. |
| 205431 | | Ga. s. | Pal..... | 6 | 5 | 33.0 | 8.4 | 3.0 | Pas. | 1 | 33 | 1903 | New York, N. Y..... | New York, N. Y. |
| 212107 | | Ga. s. | Pal..... | 20 | 20 | 64.1 | 14.3 | 3.0 | Frt. | 1 | 40 | 1914 | Seattle, Wash..... | Seattle, Wash. |
| 150829 | | Ga. s. | Palacea..... | 12 | 8 | 44.0 | 12.0 | 4.0 | Tow. | 3 | 200 | 1899 | Camden, N. J..... | Wilmington, Del. |
| 203222 | KVVB | Ga. y. | Paladin..... | 27 | 22 | 61.5 | 15.0 | 4.0 | Yct. | 3 | 30 | 1908 | St. Augustine, Fla..... | New York, N. Y. |
| 209064 | LCDN | Ga. y. | Paladin II..... | 42 | 31 | 60.5 | 16.7 | 8.5 | Yct. | 4 | 40 | 1911 | Chelsea, Mass..... | Do. |
| 203198 | KVMR | Ga. y. | Palatine..... | 63 | 54 | 60.0 | 20.0 | 8.6 | Yct. | 3 | 25 | 1908 | Osterville, Mass..... | St. Louis, Mo. |
| 215935 | LJPD | Ga. s. | Palawan..... | 818 | 637 | 167.5 | 31.8 | 20.4 | Frt. | 12 | 220 | 1913 | Oakland, Cal..... | San Francisco, Cal. |
| 200003 | KTCN | Ga. y. | Palatine..... | 60 | 60 | 82.5 | 21.4 | 9.0 | Yct. | 7 | | 1904 | Port Jefferson, N. Y..... | New Bedford, Mass. |
| 213913 | LFSW | Ga. s. | Pailsades..... | 130 | 93 | 111.7 | 22.0 | 6.1 | Pas. | 6 | 300 | 1916 | Camden, N. J..... | New York, N. Y. |
| 204124 | | Ga. s. | Palm..... | 33 | 30 | 51.0 | 14.2 | 5.4 | Frt. | 1 | 90 | 1906 | Boston, Mass..... | Rockland, Me. |
| 214573 | | Ga. s. | Palm..... | 9 | 6 | 33.6 | 12.1 | 2.9 | Pas. | 1 | 20 | 1916 | Palm Valley, Fla..... | Miami, Fla. |
| 150760 | | Ga. y. | Palmetto..... | 19 | 13 | 39.5 | 13.3 | 5.7 | Yct. | 2 | | 1897 | East Boston, Mass..... | Houston, Tex. |
| 201113 | KTFV | Ga. y. | Palmetto..... | 23 | 17 | 60.2 | 12.5 | 3.0 | Yct. | 2 | | 1903 | New York, N. Y..... | New York, N. Y. |
| 205861 | | Ga. s. | Palmetto..... | 9 | 5 | 32.6 | 11.7 | 3.6 | Frt. | 2 | 10 | 1903 | McClellanville, S. C..... | Charleston, S. C. |
| 212331 | | Ga. y. | Paloma..... | 50 | 23 | 77.4 | 14.1 | 5.6 | Yct. | 5 | 80 | 1914 | Boston, Mass..... | Salem, Mass. |
| 209004 | | Ga. s. | Panama..... | 21 | 14 | 46.7 | 14.1 | 5.9 | Frt. | 1 | 85 | 1911 | San Francisco, Cal..... | San Francisco, Cal. |
| 209513 | | Ga. s. | Panama..... | 50 | 34 | 61.4 | 18.0 | 7.8 | Fsh. | 6 | 80 | 1911 | Seattle, Wash..... | Seattle, Wash. |
| 209592 | | Ga. s. | Panama..... | 29 | 20 | 50.1 | 14.7 | 6.1 | Fsh. | 8 | 40 | 1912 | Tacoma, Wash..... | Wrangell, Alaska. |
| 209810 | | Ga. s. | Panama..... | 10 | 7 | 41.2 | 11.2 | 4.9 | Frt. | 2 | 16 | 1912 | San Francisco, Cal..... | San Diego, Cal. |
| 210080 | | Ga. s. | Panama..... | 14 | 9 | 41.1 | 13.8 | 5.3 | Pas. | 5 | 25 | 1912 | Los Angeles, Cal..... | Los Angeles, Cal. |
| 210154 | | Ga. y. | Panama..... | 10 | 7 | 37.0 | 9.8 | 5.0 | Yct. | 1 | 40 | 1912 | Chicago, Ill..... | Chicago, Ill. |
| 213276 | | Ga. s. | Panama..... | 41 | 29 | 55.7 | 20.4 | 5.5 | Frt. | 3 | 60 | 1916 | West Norfolk, Va..... | Norfolk, Va. |
| 213544 | | Ga. s. | Panama..... | 19 | 13 | 46.2 | 13.5 | 5.4 | Tow. | 2 | 30 | 1915 | Harrisburg, Tex..... | Galveston, Tex. |
| 211675 | | Ga. s. | Pan-America..... | 53 | 47 | 55.5 | 17.9 | 7.9 | Pas. | 4 | 65 | 1913 | Carlstadt, N. J..... | New York, N. Y. |
| 213605 | | Ga. s. | Panazone..... | 10 | 7 | 44.4 | 10.8 | 3.2 | Pas. | 1 | 40 | 1915 | Vallejo, Cal..... | San Francisco, Cal. |
| 210699 | | Ga. s. | Pankost No. 30..... | 13 | 9 | 51.7 | 12.6 | 3.3 | Frt. | 1 | 40 | 1913 | Washington, Cal..... | Do. |
| 206328 | | Ga. s. | Pandora..... | 8 | 6 | 35.4 | 8.6 | 3.2 | Frt. | 1 | 12 | 1909 | Tyee, Alaska..... | Juneau, Alaska. |
| 150848 | | Ga. s. | Pansy..... | 25 | 8 | 67.0 | 14.0 | 3.3 | Frt. | 4 | | 1899 | Berwick, La..... | Morgan City, La. |
| 201733 | | Ga. p. | Pansy..... | 16 | 10 | 59.0 | 15.3 | 3.3 | Tow. | 3 | | 1905 | New Orleans, La..... | New Orleans, La. |
| 206092 | | Ga. s. | Pansy..... | 20 | 16 | 43.5 | 14.5 | 6.1 | Frt. | 2 | 40 | 1909 | Astoria, N. Y..... | Patchogue, N. Y. |
| 215710 | | Ga. p. | Pansy..... | 20 | 16 | 46.0 | 11.7 | 2.6 | Tow. | 1 | 20 | 1917 | Newport, Ark..... | St. Louis, Mo. |
| 202673 | | Ga. s. | Panther..... | 9 | 6 | 36.0 | 9.7 | 3.9 | Tow. | 1 | | 1904 | Astoria, Oreg..... | Seattle, Wash. |
| 200834 | | Ga. s. | Panther..... | 10 | 7 | 33.1 | 11.4 | 6.0 | Fsh. | 1 | | 1904 | Bremen, Me..... | Rockland, Me. |
| 201141 | | Ga. s. | Panther..... | 14 | 9 | 55.8 | 11.8 | 3.5 | Pas. | 1 | | 1907 | Bollivar, Tex..... | Galveston, Tex. |
| 213730 | | Ga. s. | Panther..... | 11 | 10 | 34.8 | 9.3 | 5.5 | Fsh. | 2 | 25 | 1915 | St. James, Mich..... | Grand Haven, Mich. |
| 214785 | | Ga. s. | Panther..... | 39 | 30 | 55.2 | 15.1 | 6.9 | Fsh. | 2 | 85 | 1917 | Tacoma, Wash..... | Seattle, Wash. |
| 205028 | | Ga. s. | Pantooet..... | 17 | 10 | 36.0 | 14.4 | 6.0 | Fsh. | 4 | | 1908 | Friendship, Me..... | South West Harbor, Me. |
| 130772 | | Ga. s. | Paoli..... | 5 | 5 | 24.2 | 11.3 | 3.4 | Fsh. | 1 | 7 | 1898 | Monument Beach, Mass..... | Barnstable, Mass. |
| 150631 | | Ga. y. | Papoose..... | 29 | 24 | 70.5 | 10.3 | 6.0 | Yct. | 4 | | 1893 | Bath, Me..... | New York, N. Y. |
| 2010921 | | Ga. s. | Papoose..... | 12 | 5 | 43.0 | 14.5 | 3.2 | Fsh. | 3 | 35 | 1913 | Chuckatuck, Va..... | Newport News, Va. |
| 201207 | | Ga. s. | Papoose..... | 7 | 6 | 47.0 | 10.0 | 3.3 | Frt. | 1 | | 1903 | Crisfield, Md..... | Crisfield, Md. |
| 215284 | | Ga. s. | Papoco No. 4..... | 138 | 120 | 80.0 | 28.1 | 8.2 | Frt. | 5 | 30 | 1917 | Long Beach, Cal..... | Los Angeles, Cal. |
| 211428 | | Ga. s. | Par..... | 32 | 22 | 69.6 | 12.5 | 8.5 | Pas. | 2 | 125 | 1913 | Wilmington, Cal..... | Do. |
| 214121 | | Ga. y. | Paret..... | 20 | 18 | 47.4 | 11.4 | 4.9 | Yct. | 2 | 60 | 1916 | Fort Washington, Md..... | Do. |
| 150676 | | Ga. s. | Parole..... | 5 | 5 | 25.1 | 12.0 | 3.7 | Fsh. | 1 | | 1882 | Newport, R. I..... | Newport, R. I. |

‡ Formerly ga. s. Hugh Hogan.
 † Formerly ga. s. Dow No. 1.

‡ Formerly ga. s. Elterple.
 † Formerly ga. y. Autocrat.

‡ Formerly catboat N. M. Dyer.
 † Oil engine.

MERCHANT MOTOR VESSELS OF THE UNITED STATES—Continued.

| Official No. | Signal letters. | Rtg. | Name of vessel. | Gross tonnage. | Net tonnage. | Length. | Breadth. | Depth. | Service. | Crew. | Indicated horsepower. | When built. | Where built. | Home port (where permanent issues). |
|--------------|-----------------|--------|---------------------|----------------|--------------|--------------|--------------|--------------|----------|-------|-----------------------|-------------|----------------------|-------------------------------------|
| | | | | | | <i>Feet.</i> | <i>Feet.</i> | <i>Feet.</i> | | | | | | |
| 150859 | | Ga. s. | Parole | 9 | 8 | 28.6 | 12.7 | 3.1 | Pas. | 1 | | 1900 | Bridgeport, Conn. | Patchogue, N. Y. |
| 207673 | | Ga. s. | Patrot | 7 | 7 | 31.8 | 10.1 | 3.3 | Fsh. | 1 | 12 | 1910 | Killingan, Alaska. | Ketchikan, Alaska. |
| 211090 | | Ga. s. | Parrot | 22 | 15 | 45.5 | 14.0 | 5.8 | Fsh. | 5 | 40 | 1913 | Seattle, Wash. | Port Townsend, Wash. |
| 214774 | | Ga. s. | Parthenia D. | 26 | 17 | 53.5 | 16.4 | 4.4 | Frt. | 3 | 50 | 1917 | West Norfolk, Va. | Norfolk, Va. |
| 203638 | | Ga. s. | Parthia | 13 | 8 | 45.0 | 11.0 | 4.9 | Pas. | 1 | | 1906 | Winslow, Wash. | Seattle, Wash. |
| 207473 | | Ga. s. | Pasadena | 11 | 6 | 36.5 | 9.7 | 5.7 | Pas. | 1 | 12 | 1910 | Sharptown, Md. | Philadelphia, Pa. |
| 204542 | | Ga. s. | Paschal | 10 | 8 | 35.6 | 6.8 | 3.8 | Pas. | 2 | 20 | 1904 | Louisiana, Mo. | St. Louis, Mo. |
| 214397 | | Ga. p. | Pasco-Burbank Ferry | 37 | 37 | 57.7 | 22.0 | 3.2 | Fer. | 1 | 22 | 1916 | Pasco, Wash. | Seattle, Wash. |
| 200058 | | Ga. s. | Pastime | 5 | 5 | 36.4 | 7.1 | 2.9 | Pas. | 1 | | 1903 | Keithsburg, Ill. | Des Moines, Iowa. |
| 204518 | | Ga. y. | Pastime | 66 | 45 | 83.6 | 16.2 | 5.8 | Yet. | 4 | 65 | 1907 | Baltimore, Md. | Philadelphia, Pa. |
| 205427 | | Ga. y. | Pastime | 20 | 16 | 46.7 | 14.0 | 4.0 | Yet. | 2 | | 1908 | Greenport, N. Y. | St. Augustine, Fla. |
| 205627 | | Ga. s. | Pastime | 11 | 11 | 39.8 | 10.5 | 7.9 | Misc. | 2 | 25 | 1908 | Orange, Tex. | Port Arthur, Tex. |
| 213545 | | Ga. y. | Pastime | 20 | 14 | 36.0 | 8.0 | 2.8 | Yet. | 1 | 10 | 1915 | Keithsburg, Ill. | Chicago, Ill. |
| 214949 | | Ga. s. | Pat | 6 | 5 | 25.8 | 7.5 | 3.3 | Fsh. | 2 | 10 | 1915 | Sawyer, Wis. | Milwaukee, Wis. |
| 141811 | | Ga. s. | Patapasco | 25 | 17 | 59.5 | 11.4 | 5.2 | Frt. | 1 | 60 | 1900 | Baltimore, Md. | Baltimore, Md. |
| 150874 | | Ga. s. | Patent | 11 | 10 | 34.5 | 13.5 | 5.2 | Mso. | 1 | | 1900 | Brooklyn, N. Y. | New York, N. Y. |
| 200157 | | Ga. s. | Pathfinder | 13 | 13 | 42.6 | 14.8 | 5.4 | Fsh. | 1 | 24 | 1903 | Gloucester, Mass. | Rockland, Me. |
| 202225 | | Ga. s. | Pathfinder | 13 | 13 | 36.5 | 9.4 | 4.2 | Frt. | 3 | 20 | 1905 | Manitowoc, Wis. | Milwaukee, Wis. |
| 207888 | | Ga. s. | Pathfinder | 7 | 6 | 36.1 | 8.1 | 3.8 | Frt. | 2 | 30 | 1909 | Conway, S. C. | Georgetown, S. C. |
| 209919 | | Ga. s. | Pathfinder | 8 | 5 | 34.2 | 9.0 | 4.0 | Frt. | 1 | 10 | 1912 | Seattle, Wash. | Cordova, Alaska. |
| 211343 | | Ga. s. | Pathfinder | 14 | 12 | 38.1 | 13.0 | 4.0 | Yet. | 2 | | 1913 | Sayville, N. Y. | Patchogue, N. Y. |
| 204220 | | Ga. y. | Patricia | 21 | 17 | 60.1 | 11.0 | 5.0 | Yet. | 2 | 25 | 1907 | New York, N. Y. | Houston, Tex. |
| 208988 | | Ga. s. | Patricia | 13 | 9 | 43.2 | 12.0 | 4.0 | Frt. | 2 | 25 | 1911 | Hoguin, Wash. | Jonestown, Alaska. |
| 209243 | | Ga. s. | Patrol | 10 | 12 | 41.3 | 14.9 | 3.7 | Oys. | 1 | | 1911 | New Haven, Conn. | New Haven, Conn. |
| 212763 | | Ga. s. | Patrol | 10 | 8 | 40.3 | 8.9 | 4.2 | Msc. | 1 | 32 | 1908 | Bristol, R. I. | Barnstable, Mass. |
| 214013 | | Ga. s. | Patrol | 9 | 7 | 34.9 | 9.3 | 3.8 | Pas. | 1 | 25 | 1910 | Shine, Wash. | Tacoma, Wash. |
| 209000 | LGBW | Ga. s. | Patsy | 155 | 123 | 96.6 | 24.6 | 7.6 | Frt. | 5 | 220 | 1911 | North Bend, Oreg. | Astoria, Oreg. |
| 214464 | LGBW | Ga. y. | Pattina | 31 | 21 | 59.5 | 12.0 | 5.8 | Yet. | 4 | 400 | 1916 | Stamford, Conn. | Bridgeport, Conn. |
| 203696 | | Ga. s. | Paul | 12 | 11 | 38.6 | 10.0 | 3.8 | Fsh. | 3 | | 1906 | Manitowoc, Wis. | Chicago, Ill. |
| 207905 | | Ga. s. | Paul | 91 | 41 | 95.9 | 20.6 | 5.7 | Pas. | 5 | 100 | 1910 | Madisonville, La. | New Orleans, La. |
| 214124 | | Ga. s. | Paul B. | 8 | 6 | 30.7 | 8.2 | 2.8 | Pas. | 1 | 18 | 1915 | Memphis, Tenn. | Vicksburg, Miss. |
| 210079 | | Ga. s. | Paul D. | 6 | 6 | 32.0 | 8.5 | 4.0 | Frt. | 3 | 14 | 1911 | Manitowoc, Wis. | Milwaukee, Wis. |
| 209927 | | Ga. s. | Paul Jones | 10 | 8 | 45.0 | 11.0 | 4.6 | Frt. | 1 | 24 | 1911 | Poquoson, Va. | Norfolk, Va. |
| 208416 | | Ga. s. | Paul Martin | 13 | 9 | 42.7 | 12.3 | 4.0 | Pas. | 1 | 40 | 1910 | San Francisco, Cal. | San Francisco, Cal. |
| 150801 | | Ga. s. | Paul Raymond | 12 | 10 | 47.8 | 13.0 | 3.0 | Oys. | 1 | | 1898 | Freeport, N. Y. | Patchogue, N. Y. |
| 200685 | | Ga. s. | Paul Reverer | 13 | 8 | 39.6 | 13.0 | 6.0 | Cod. | 4 | 15 | 1904 | Bremen, Me. | Boston, Mass. |
| 209378 | | Ga. p. | Paul S. | 9 | 7 | 51.6 | 8.5 | 2.0 | Pas. | 1 | 15 | 1911 | Stumptown, W. Va. | Pittsburgh, Pa. |
| 86281 | | Ga. s. | Pauline | 10 | 10 | 45.6 | 16.4 | 2.4 | Pas. | 1 | | 1883 | St. Augustine, Fla. | Miami, Fla. |
| 150442 | | Ga. s. | Pauline | 7 | 5 | 33.5 | 13.0 | 3.5 | Msc. | 1 | 18 | 1888 | Keyport, N. J. | Perth Amboy, N. J. |
| 208420 | | Ga. s. | Pauline | 5 | 5 | 28.0 | 12.0 | 3.3 | Msc. | 5 | | 1898 | Shrewsbury, N. J. | Newark, N. J. |
| 211288 | | Ga. p. | Pauline | 10 | 8 | 40.0 | 10.8 | 2.6 | Tow. | 2 | 25 | 1911 | Quincy, Ill. | Chicago, Ill. |
| 212319 | | Ga. s. | Pauline | 21 | 14 | 42.0 | 13.5 | 5.0 | Fsh. | 6 | 27 | 1913 | Poulsbo, Wash. | Seattle, Wash. |
| 214825 | | Ga. s. | Pauline | 7 | 6 | 26.3 | 12.5 | 4.5 | Cod. | 1 | 10 | 1885 | Osterville, Mass. | Plymouth, Mass. |
| 216886 | LJND | Ga. s. | Pauline | 9 | 5 | 33.6 | 9.2 | 3.9 | Frt. | 1 | 45 | | Norfolk, Va. | Savannah, Ga. |
| 208856 | | Ga. s. | Pauline G. | 13 | 8 | 58.1 | 11.7 | 5.5 | Fsh. | 5 | 20 | 1911 | Astoria, Oreg. | New York, N. Y. |
| 213012 | | Ga. s. | Pauline H. | 36 | 34 | 58.8 | 18.0 | 3.5 | Pas. | 2 | 32 | 1915 | Pascagoula, Miss. | Tampa, Fla. |
| 150877 | | Ga. s. | Pausch Bros. | 14 | 11 | 45.5 | 13.7 | 4.6 | Oys. | 3 | | 1900 | St. Augustine, Fla. | St. Augustine, Fla. |
| 107156 | | Ga. s. | Pausch Bros. I. | 18 | 12 | 35.4 | 12.1 | 4.0 | Oys. | 3 | | 1892 | Stratford, Conn. | New York, N. Y. |
| 208675 | | Ga. s. | Pausch Bros. IV. | 41 | 28 | 67.4 | 18.9 | 6.6 | Oys. | 4 | 120 | 1911 | South Norwalk, Conn. | Do. |
| 204842 | | Ga. s. | Pausch Bros. No. 2. | 11 | 8 | 46.0 | 13.5 | 2.5 | Oys. | 3 | | 1907 | Tottenville, N. Y. | Do. |
| 150727 | | Ga. y. | Pawnee | 20 | 19 | 44.3 | 13.9 | 7.0 | Fsh. | 2 | 10 | 1896 | Bay Shore, N. Y. | Patchogue, N. Y. |
| 27015 | | Ga. s. | Paxinosa | 21 | 17 | 45.4 | 13.2 | 5.0 | Yet. | 1 | | 1893 | City Island, N. Y. | New York, N. Y. |
| 209808 | | Ga. s. | Pazaza | 13 | 12 | 35.8 | 9.4 | 3.3 | Pas. | 2 | 18 | 1905 | Seattle, Wash. | Los Angeles, Cal. |
| 213052 | | Ga. s. | Peace | 29 | 20 | 59.5 | 13.5 | 5.3 | Pas. | 1 | 27 | 1915 | West De Pere, Wis. | Milwaukee, Wis. |
| 208407 | | Ga. s. | Peanuts | 10 | 7 | 27.3 | 10.5 | 3.2 | Fsh. | 3 | 20 | 1911 | Fogartyville, Fla. | Tampa, Fla. |
| 150409 | | Ga. s. | Pearl | 5 | 5 | 22.5 | 11.0 | 3.8 | Frt. | 1 | | 1887 | Seattle, Wash. | Seattle, Wash. |
| 150514 | | Ga. s. | Pearl | 7 | 7 | 32.5 | 12.9 | 3.0 | Pas. | 1 | | 1891 | Noank, Conn. | New London, Conn. |
| 150708 | | Ga. s. | Pearl | 10 | 6 | 42.4 | 14.3 | 2.8 | Oys. | 2 | | 1895 | Bay Center, Wash. | Seattle, Wash. |
| 150805 | | Ga. s. | Pearl | 8 | 8 | 43.0 | 12.9 | 3.2 | Frt. | 2 | | 1898 | Biloxi, Miss. | Morgan City, La. |
| 150835 | | Ga. s. | Pearl | 16 | 16 | 40.6 | 15.0 | 6.0 | Fsh. | 2 | | 1899 | Cedar Bayou, Tex. | Houston, Tex. |
| 201005 | | Ga. s. | Pearl | 10 | 5 | 34.4 | 12.4 | 5.7 | Fsh. | 2 | | 1904 | Gloucester, Mass. | Provincetown, Mass. |
| 204071 | | Ga. s. | Pearl | 19 | 13 | 40.3 | 13.9 | 4.3 | Fsh. | 3 | | 1908 | Port Angeles, Wash. | Gloucester, Mass. |
| 205101 | | Ga. s. | Pearl | 11 | 7 | 38.9 | 7.4 | 6.8 | Pas. | 1 | 18 | 1906 | Port Angeles, Wash. | Port Angeles, Wash. |
| 207052 | | Ga. s. | Pearl | 8 | 8 | 38.4 | 10.5 | 2.6 | Msc. | 2 | 16 | 1909 | Clinton, Iowa. | St. Louis, Mo. |
| 208433 | | Ga. s. | Pearl | 7 | 6 | 29.0 | 8.0 | 3.0 | Fsh. | 2 | 8 | 1905 | Morehead City, N. C. | Wilmington, N. C. |
| 209148 | | Ga. y. | Pearl | 19 | 18 | 38.0 | 11.0 | 5.0 | Yet. | 2 | 28 | 1911 | Green Bay, Wis. | Milwaukee, Wis. |
| 210779 | | Ga. s. | Pearl | 7 | 5 | 33.0 | 8.5 | 3.7 | Fsh. | 1 | 14 | 1912 | Grand Rapids, Mich. | Grand Haven, Mich. |
| 150719 | | Ga. s. | Pearl B. | 10 | 5 | 23.7 | 11.2 | 3.6 | Frt. | 1 | | 1896 | Wit, N. C. | Beaufort, N. C. |
| 206495 | | Ga. s. | Pearl H. | 5 | 5 | 43.5 | 12.5 | 3.5 | Frt. | 1 | | 1904 | Osterville, Mass. | Vineyard Haven, Mass. |
| 208336 | | Ga. s. | Pearl King | 12 | 10 | 32.4 | 12.2 | 3.0 | Frt. | 2 | 24 | 1911 | Perla, Fla. | St. Augustine, Fla. |
| 203526 | | Ga. p. | Pearl No. 2. | 6 | 6 | 33.0 | 7.0 | 2.5 | Pas. | 1 | 10 | 1906 | Charleston, S. C. | Charleston, S. C. |
| 205615 | | Ga. s. | Pearl D. Evans | 23 | 9 | 66.1 | 16.0 | 4.5 | Msc. | 4 | 50 | 1908 | Smithland, Ky. | Paducah, Ky. |
| | | | | | | | | | | | | | Weems, Va. | Newport News, Va. |

1 Formerly ga. s. Letitia.
 2 Formerly ga. s. Helen D. Lane.

3 Formerly ga. s. Minnie R.
 4 Formerly st. s. Dolphin.

5 Formerly ga. s. G. W. Corbett.
 6 Formerly ga. s. A. M. Low.

MERCHANT MOTOR VESSELS OF THE UNITED STATES—Continued.

| Official No. | Signal letters. | Rtg. | Name of vessel. | Gross tonnage. | Net tonnage. | Length. | Breadth. | Depth. | Service. | Crew. | Indicated horsepower. | When built. | Where built. | Home port (where permanent document issues). |
|--------------|-----------------|--------|-------------------|----------------|--------------|------------|------------|-----------|----------|-------|-----------------------|-------------|-----------------------|--|
| 150715 | | Ga. s. | Pearle | 5 | 5 | Feet. 23.3 | Feet. 11.0 | Feet. 3.5 | Frt. | 1 | 8 | 1896 | Osterville, Mass. | Barnstable, Mass. |
| 126484 | LKWB | Ga. s. | Peachney | 1,588 | 1,201 | 236.1 | 44.1 | 18.5 | Frt. | 2 | 600 | 1918 | Portland, Ore. | Portland, Ore. |
| 203961 | | Ga. s. | Peconic | 14 | 12 | 59.0 | 16.0 | 2.0 | Frt. | 2 | | 1907 | Greenport, N. Y. | Greenport, N. Y. |
| 210002 | | Ga. s. | Peconic | 58 | 50 | 64.7 | 20.5 | 6.5 | Oys. | 6 | 90 | 1912 | Tottenville, N. Y. | Do. |
| 213384 | | Ga. s. | Pedro | 6 | 6 | 40.2 | 9.5 | 2.4 | Pas. | 2 | 40 | 1915 | Kansas City, Mo. | Kansas City, Mo. |
| 209639 | | Ga. s. | Peer | 14 | 9 | 34.0 | 11.4 | 3.8 | Pas. | 1 | 35 | 1912 | Los Angeles, Cal. | Los Angeles, Cal. |
| 150030 | | Ga. s. | Peerless | 15 | 6 | 44.8 | 15.4 | 4.8 | Msc. | 2 | | 1874 | Baltimore, Md. | Newport News, Va. |
| 200616 | | Ga. s. | Peerless | 45 | 20 | 65.3 | 22.4 | 4.7 | Oys. | 4 | | 1904 | Handsboro, Miss. | New Orleans, La. |
| 208921 | | Ga. s. | Peerless | 13 | 12 | 40.3 | 14.2 | 4.3 | Pas. | 1 | 12 | 1911 | Ocean City, N. J. | Philadelphia, Pa. |
| 209172 | | Ga. s. | Peerless | 14 | 12 | 41.4 | 11.3 | 4.1 | Fsh. | 3 | 14 | 1911 | Port Clinton, Ohio | Sandusky, Ohio. |
| 209312 | | Ga. s. | Peerless | 32 | 17 | 56.4 | 15.4 | 4.4 | Frt. | 2 | 54 | 1911 | Tampa, Fla. | Tampa, Fla. |
| 209899 | | Ga. s. | Peerless | 13 | 9 | 44.5 | 11.8 | 5.2 | Pas. | 1 | 20 | 1912 | Bellingham, Wash. | Seattle, Wash. |
| 212848 | | Ga. s. | Peerless | 12 | 11 | 41.2 | 13.0 | 4.5 | Cod. | 1 | 36 | 1914 | Hyannis Port, Mass. | Barnstable, Mass. |
| 150808 | | Ga. s. | Peggy | 7 | 7 | 28.2 | 12.6 | 4.0 | Fsh. | 1 | 10 | 1899 | Bath, Me. | Newport, R. I. |
| 208610 | | Ga. y. | Peggy | 70 | 68 | 64.6 | 16.0 | 6.6 | Yct. | 3 | 40 | 1911 | Manitowoc, Wis. | Philadelphia, Pa. |
| 213999 | | Ga. s. | Peggy | 15 | 13 | 42.0 | 11.4 | 4.0 | Fsh. | 1 | 32 | 1916 | Wrangell, Alaska | Wrangell, Alaska |
| 213200 | | Ga. s. | Peggy B. | 7 | 7 | 23.4 | 8.7 | 2.7 | Fsh. | 2 | 10 | 1910 | Green Bay, Wis. | St. Augustine, Fla. |
| 208490 | | Ga. s. | Peggy L. | 8 | 7 | 35.1 | 8.3 | 2.3 | Pas. | 1 | 25 | 1911 | Ormond, Fla. | St. Augustine, Fla. |
| 150852 | | Ga. s. | Pelham | 9 | 9 | 42.8 | 12.2 | 2.3 | Frt. | 3 | | 1900 | Bmyrna, N. C. | Tampa, Fla. |
| 20006 | | Ga. s. | Pelican | 11 | 9 | 34.8 | 14.0 | 3.4 | Oys. | 2 | | | | New York, N. Y. |
| 200974 | | Ga. s. | Pelican | 9 | 6 | 37.1 | 9.9 | 3.8 | Pas. | 2 | 20 | 1895 | Marblehead, Mass. | Marblehead, Mass. |
| 205248 | | Ga. s. | Pelican | 14 | 10 | 53.2 | 12.3 | 3.0 | Pas. | 2 | 42 | 1908 | Bollivar, Tex. | Galveston, Tex. |
| 210989 | | Ga. s. | Pelican | 13 | 13 | 41.7 | 12.0 | 2.1 | Pas. | 1 | 25 | 1900 | Boston, Mass. | St. Augustine, Fla. |
| 212851 | | Ga. s. | Pelican | 49 | 33 | 50.6 | 24.0 | 7.2 | Fer. | 3 | 100 | 1914 | Jacksonville, Fla. | Jacksonville, Fla. |
| 214756 | | Ga. s. | Pelican | 20 | 17 | 47.3 | 13.0 | 5.3 | Frt. | 1 | 40 | 1917 | Seattle, Wash. | Wrangell, Alaska |
| 215625 | LHVR | Ga. s. | Pelican | 1,745 | 1,377 | 245.6 | 44.5 | 19.7 | Frt. | 20 | 480 | 1917 | Astoria, Ore. | San Francisco, Cal. |
| 207371 | LBKT | Ga. y. | Pellona | 42 | 33 | 75.3 | 12.0 | 6.6 | Yct. | 5 | 100 | 1910 | Boston, Mass. | New York, N. Y. |
| 150870 | KPSV | Ga. y. | Penelpe | 23 | 15 | 45.0 | 14.2 | 5.8 | Yct. | 2 | | 1900 | Fall River, Mass. | Do. |
| 150686 | | Ga. s. | Penguin | 50 | 40 | 51.5 | 15.4 | 7.6 | Frt. | 2 | | 1894 | Ballard, Wash. | Seattle, Wash. |
| 211497 | | Ga. y. | Penguin | 31 | 30 | 51.0 | 12.2 | 6.8 | Yct. | 2 | 24 | 1913 | Milwaukee, Wis. | Chicago, Ill. |
| 213561 | | Ga. y. | Penguin | 23 | 18 | 57.4 | 11.0 | 5.9 | Yct. | 3 | 35 | 1915 | Camden, Mo. | New York, N. Y. |
| 214594 | | Ga. s. | Penguin | 41 | 15 | 68.0 | 16.8 | 6.1 | Fsh. | 1 | 110 | 1917 | Oakland, Cal. | San Francisco, Cal. |
| 214597 | LONG | Ga. s. | PENNANT | 3,253 | 2,029 | 292.3 | 47.2 | 26.9 | Tmk. | 35 | 1,100 | 1916 | Baltimore, Md. | New York, N. Y. |
| 212200 | | Ga. s. | Pennessewassee | 10 | 8 | 34.8 | 11.4 | 5.5 | Frt. | 2 | 20 | 1914 | Thomaston, Mo. | Portland, Me. |
| 212723 | | Ga. s. | Pennsylvania | 31 | 21 | 52.1 | 13.9 | 6.1 | Fsh. | 8 | 40 | 1914 | Tacoma, Wash. | Seattle, Wash. |
| 150696 | | Ga. s. | Penguin | 60 | 40 | 51.5 | 15.4 | 7.6 | Fsh. | 2 | 35 | 1894 | Ballard, Wash. | Do. |
| 150681 | | Ga. s. | Penrose | 9 | 0 | 28.0 | 12.3 | 3.8 | Pas. | 2 | | 1891 | Townsend Inlet, N. J. | Somers Point, N. J. |
| 210546 | | Ga. s. | Penlarco | 13 | 7 | 39.2 | 9.6 | 3.3 | Pas. | 1 | 24 | 1912 | Pensacola, Fla. | Pensacola, Fla. |
| 210701 | | Ga. s. | Perasco | 10 | 9 | 30.2 | 11.3 | 3.6 | Pas. | 1 | 10 | 1912 | East Norwalk, Conn. | Bridgeport, Conn. |
| 150084 | | Ga. s. | Perceat | 5 | 5 | 30.6 | 11.3 | 2.7 | Msc. | 2 | | 1876 | Patchogue, N. Y. | Greenport, N. Y. |
| 150913 | | Ga. p. | Peroy L. | 14 | 13 | 51.0 | 11.4 | 3.0 | Pas. | 1 | | 1901 | Evansville, Ind. | Evansville, Ind. |
| 205333 | | Ga. s. | Peroy Leo | 14 | 9 | 50.0 | 9.5 | 3.6 | Frt. | 2 | 20 | 1900 | St. Joseph, Mich. | Houston, Tex. |
| 214658 | LQPM | Ga. s. | Peroy R. Pyne 2nd | 1,337 | 2,211 | 223.4 | 39.7 | 18.9 | Frt. | 15 | 320 | 1916 | Camden, Mo. | New York, N. Y. |
| 215038 | | Ga. s. | Perdue No. 1 | 21 | 21 | 36.7 | 10.4 | 7.0 | Tow. | 1 | | 1917 | Kansas City, Mo. | Kansas City, Mo. |
| 215442 | | Ga. s. | Perrevalzeff | 42 | 34 | 39.6 | 19.8 | 4.5 | Frt. | 2 | 75 | 1917 | Beaufort, Ga. | Savannah, Ga. |
| 212269 | | Ga. s. | Per Gynt | 20 | 13 | 39.9 | 13.0 | 5.4 | Fsh. | 5 | 20 | 1914 | Seattle, Wash. | Seattle, Wash. |
| 150944 | | Ga. s. | Perhaps | 14 | 10 | 41.0 | 10.7 | 2.5 | Frt. | 2 | | 1899 | West Superior, Wis. | Marquette, Mich. |
| 209324 | | Ga. s. | Perry | 14 | 10 | 33.7 | 11.1 | 5.1 | Frt. | 4 | 35 | 1911 | Seattle, Wash. | Tacoma, Wash. |
| 150291 | | Ga. s. | Perry Belmont | 9 | 9 | 36.6 | 12.6 | 3.2 | Pas. | 1 | | 1883 | Dayport, N. Y. | New York, N. Y. |
| 150968 | | Ga. s. | Perseverance | 12 | 11 | 31.4 | 15.1 | 5.0 | Fsh. | 1 | 10 | 1902 | Provincetown, Mass. | Vineyard Haven, Mass. |
| 200932 | | Ga. s. | Perseverance | 6 | 6 | 31.8 | 10.1 | 3.8 | Fsh. | 1 | | 1903 | Weymouth, Mass. | Boston, Mass. |
| 211294 | | Ga. s. | Perseverance | 18 | 12 | 33.0 | 13.0 | 5.2 | Frt. | 5 | 20 | 1913 | Seattle, Wash. | Seattle, Wash. |
| 212152 | | Ga. s. | Perseverance | 26 | 11 | 48.0 | 17.0 | 4.7 | Frt. | 4 | | 1914 | Dorchester, N. J. | Philadelphia, Pa. |
| 20333 | | Ga. s. | Perfect | 28 | 25 | 53.0 | 18.2 | 4.7 | Frt. | 2 | 25 | 1868 | Scituate, Mass. | Rockland, Me. |
| 205502 | | Ga. s. | Perfecto | 12 | 8 | 34.0 | 9.2 | 3.9 | Frt. | 2 | 12 | 1908 | Tampa, Fla. | Tampa, Fla. |
| 215933 | | Ga. s. | Pershing | 22 | 18 | 45.5 | 12.8 | 5.6 | Fsh. | 7 | 30 | 1918 | Seattle, Wash. | Seattle, Wash. |
| 211476 | | Ga. s. | Peter A. | 9 | 8 | 34.0 | 11.2 | 3.5 | Fsh. | 1 | 16 | 1913 | Klawack, Alaska | Sulzer, Alaska |
| 150222 | | Ga. s. | Peter Cassano | 8 | 7 | 40.4 | 13.0 | 3.8 | Tow. | 1 | | 1881 | Madisonville, La. | Morgan City, La. |
| 202184 | | Ga. s. | Pete Glass | 6 | 6 | 38.4 | 11.5 | 3.3 | Pas. | 1 | 9 | 1905 | Ballard, Wash. | Juneau, Alaska |
| 210046 | | Ga. s. | Peter Kroll | 13 | 9 | 42.3 | 10.0 | 3.9 | Pas. | 1 | 30 | 1912 | Newark, N. J. | Newark, N. J. |
| 20018 | | Ga. s. | Peter Metzgar | 14 | 11 | 45.0 | 16.0 | 4.4 | Pas. | 2 | | 1860 | Perth Amboy, N. J. | New York, N. Y. |
| 216331 | | Ga. s. | Peter Pan | 32 | 22 | 57.4 | 14.8 | 6.7 | Fsh. | 7 | 50 | 1918 | Los Angeles, Cal. | Los Angeles, Cal. |
| 150738 | | Ga. s. | Peter Smith | 8 | 8 | 35.6 | 12.0 | 3.0 | Frt. | 1 | | 1890 | Suffolk, Va. | Norfolk, Va. |
| 205168 | | Ga. s. | Peter No. 1 | 9 | 5 | 34.3 | 11.0 | 4.2 | Pas. | 1 | 45 | 1908 | Tiburon, Cal. | San Francisco, Cal. |
| 209444 | | Ga. s. | Peterson No. 4 | 15 | 10 | 42.0 | 13.0 | 4.7 | Pas. | 1 | 50 | 1911 | San Francisco, Cal. | Do. |
| 209182 | | Ga. s. | Peterson No. 11 | 10 | 7 | 38.9 | 12.3 | 4.0 | Pas. | 1 | 30 | 1911 | do. | Do. |
| 211135 | | Ga. s. | Peterson No. 12 | 12 | 8 | 37.7 | 12.3 | 4.4 | Pas. | 1 | 30 | 1913 | do. | Do. |
| 212772 | | Ga. s. | Peterson No. 14 | 15 | 10 | 45.4 | 14.0 | 4.4 | Pas. | 1 | 80 | 1914 | do. | Do. |
| 216035 | | Ga. s. | Peterson No. 16 | 11 | 7 | 38.7 | 13.5 | 4.6 | Tow. | 1 | 60 | 1918 | do. | Do. |
| 216139 | | Ga. s. | Peterson No. 18 | 18 | 12 | 48.4 | 13.9 | 5.6 | Pas. | 1 | 80 | 1918 | do. | Do. |
| 150718 | | Ga. s. | Petrel | 8 | 7 | 29.8 | 12.8 | 3.7 | Pas. | 4 | | 1890 | City Island, N. Y. | Patchogue, N. Y. |
| 150851 | | Ga. s. | Petrel | 13 | 8 | 43.5 | 13.5 | 4.2 | Oys. | 1 | | 1900 | Bridgeport, Conn. | Bridgeport, Conn. |
| 150915 | | Ga. s. | Petrel | 14 | 13 | 39.5 | 14.0 | 3.5 | Frt. | 3 | 20 | 1901 | Bayville, N. J. | Philadelphia, Pa. |
| 203318 | | Ga. y. | Petrel | 33 | 32 | 56.0 | 15.3 | 7.5 | Yct. | 1 | | 1906 | Detroit, Mich. | Cleveland, Ohio. |

1 Formerly ga. y. Marigold.

2 Formerly ga. s. May.

† Oil engine.

MERCHANT MOTOR VESSELS OF THE UNITED STATES—Continued.

| Official No. | Signal letters. | Rtg. | Name of vessel. | Gross tonnage. | Net tonnage. | Length. | Breadth. | Depth. | Service. | Crew. | Indicated horsepower. | When built. | Where built. | Home port (where permanent document issues). |
|--------------|-----------------|--------|---------------------|----------------|--------------|---------|----------|--------|----------|-------|-----------------------|-------------|-------------------------|--|
| 203380 | | Ga. s. | Petrel. | 9 | 6 | 31.4 | 10.4 | 3.3 | Pas. | 1 | | 1900 | Tacoma, Wash. | Tacoma, Wash. |
| 205062 | | Ga. s. | Petrel. | 16 | 11 | 53.6 | 13.0 | 2.6 | Fsh. | 1 | 50 | 1908 | Astoria, Ore. | Port Townsend, Wash. |
| 207559 | | Ga. s. | Petrel. | 7 | 6 | 28.0 | 9.0 | 3.4 | Fsh. | 2 | 18 | 1909 | Manitowoc, Wis. | Grand Haven, Mich. |
| 209091 | | Ga. s. | Petrel. | 11 | 7 | 33.8 | 9.9 | 3.4 | Pas. | 1 | 12 | 1911 | East San Pedro, Cal. | San Diego, Cal. |
| 212187 | | Ga. s. | Petrel. | 10 | 6 | 38.0 | 10.8 | 3.4 | Pas. | 2 | 28 | 1910 | St. Andrew, Fla. | Tampa, Fla. |
| 213110 | | Ga. s. | Petrel. | 17 | 11 | 45.4 | 14.3 | 5.3 | Tow. | 1 | 80 | 1915 | Sausalito, Cal. | San Francisco, Cal. |
| 215212 | | Ga. s. | Petrel. | 15 | 10 | 37.7 | 12.7 | 6.7 | Frt. | 2 | 20 | 1917 | Aberdeen, Wash. | Seattle, Wash. |
| 215198 | | Ga. s. | Petrel. | 10 | 5 | 31.5 | 9.5 | 5.1 | Frt. | 1 | 15 | (†) | Friendship, Me. | South West Harbor, Me. |
| 216532 | | Ga. s. | Petrol. | 80 | 67 | 76.0 | 17.5 | 7.4 | Fsh. | 14 | 100 | 1918 | Seattle, Wash. | Seattle, Wash. |
| 215185 | | Ga. s. | Petrola. | 17 | 14 | 44.0 | 12.6 | 5.5 | Fsh. | 2 | 45 | 1892 | Tottenville, N. Y. | New York, N. Y. |
| 206821 | | Ga. s. | PETROLEUM. | 67 | 43 | 77.5 | 16.2 | 3.0 | Frt. | 2 | 100 | 1909 | Alameda, Cal. | San Francisco, Cal. |
| 209494 | LCGT | Ga. s. | PETROLEUM II. | 229 | 139 | 111.0 | 21.5 | 11.5 | Frt. | 4 | 200 | 1914 | do. | do. |
| 208973 | | Ga. s. | Petrola. | 10 | 10 | 28.4 | 8.3 | 3.0 | Fsh. | 3 | 7 | 1910 | Gills Rock, Wis. | Millwaukee, Wis. |
| 150934 | | Ga. s. | Petrola No. 2. | 14 | 10 | 54.0 | 11.2 | 4.7 | Pas. | 3 | 30 | 1902 | Baltimore, Md. | Baltimore, Md. |
| 215211 | | Ga. s. | Petrola No. 5. | 18 | 11 | 52.6 | 13.0 | 4.4 | Frt. | 2 | 24 | 1911 | Poquoson, Va. | New York, N. Y. |
| 116724 | | Ga. s. | Pewee. | 14 | 9 | 45.5 | 13.6 | 4.6 | Fsh. | 2 | | 1890 | Blaine, Wash. | Port Townsend, Wash. |
| 212753 | | Ga. s. | Phalarope. | 12 | 5 | 43.5 | 9.2 | 3.6 | Msc. | 2 | 32 | 1912 | Ossining, N. Y. | New York, N. Y. |
| 150373 | | Ga. s. | Phantom. | 12 | 11 | 40.2 | 14.5 | 4.3 | Pas. | 2 | | 1886 | Noank, Conn. | do. |
| 150825 | | Ga. s. | Phantom. | 11 | 7 | 33.6 | 12.3 | 3.8 | Frt. | 1 | | 1899 | Sarasota, Fla. | Tampa, Fla. |
| 214532 | | Ga. s. | Pharaba. | 15 | 8 | 42.0 | 13.3 | 4.0 | Fsh. | 2 | 24 | 1916 | Crittenden, Va. | Newport News, Va. |
| 150606 | | Ga. s. | Phoebe Cochran. | 10 | 9 | 33.8 | 14.0 | 3.4 | Oys. | 2 | | 1892 | Patchogue, N. Y. | Patchogue, N. Y. |
| 207263 | | Ga. s. | Phoenix. | 15 | 14 | 31.2 | 14.5 | 5.2 | Fsh. | 2 | 10 | 1904 | Wickford, R. I. | Newport, R. I. |
| 213093 | | Ga. s. | Phillip Perow. | 24 | 10 | 68.3 | 12.4 | 3.5 | Pas. | 2 | 120 | 1915 | Tonawanda, N. Y. | Buffalo, N. Y. |
| 212816 | | Ga. p. | Phillis Jane. | 15 | 15 | 50.0 | 10.9 | 3.4 | Tow. | 3 | 15 | 1914 | Heldelberg, Ky. | Louisville, Ky. |
| 200739 | | Ga. s. | Phoebe. | 7 | 6 | 20.0 | 6.7 | 2.7 | Tow. | 1 | 7 | 1901 | Elizabeth, N. J. | Chattanooga, Tenn. |
| 150388 | | Ga. s. | Phoebe B. Townsend. | 26 | 12 | 54.6 | 18.4 | 4.5 | Oys. | 6 | 25 | 1886 | Bridgeton, N. J. | Philadelphia, Pa. |
| 203990 | | Ga. s. | Phoenix. | 14 | 9 | 41.7 | 12.8 | 4.1 | Pas. | 1 | | 1907 | Hoquiam, Wash. | Seattle, Wash. |
| 206938 | | Ga. s. | PHOENIX. | 21 | 14 | 59.0 | 12.3 | 6.0 | Tow. | 1 | 125 | 1909 | Alameda, Cal. | San Francisco, Cal. |
| 210451 | | Ga. s. | Phoenix. | 22 | 15 | 44.0 | 14.0 | 5.4 | Fsh. | 4 | 27 | 1912 | Seattle, Wash. | Seattle, Wash. |
| 213037 | | Ga. s. | Phoenix. | 48 | 33 | 56.3 | 16.4 | 6.4 | Ten. | 3 | 80 | 1915 | Astoria, Ore. | Astoria, Ore. |
| 213936 | | Ga. s. | Phoenix II. | 28 | 19 | 52.9 | 14.9 | 6.5 | Fsh. | 3 | 50 | 1916 | Tacoma, Wash. | do. |
| 214847 | | Ga. s. | Phoenix III. | 32 | 26 | 50.4 | 13.9 | 6.6 | Frt. | 1 | 40 | 1917 | Dockton, Wash. | do. |
| 215229 | | Ga. s. | Phoenix IV. | 30 | 21 | 50.4 | 13.9 | 6.6 | Fsh. | 8 | 45 | 1917 | do. | do. |
| 216256 | | Ga. s. | Phoenix V. | 24 | 18 | 56.6 | 15.2 | 4.9 | Fsh. | 2 | 50 | 1918 | Astoria, Ore. | do. |
| 215149 | | Ga. s. | Phoenix VI. | 14 | 15 | 43.3 | 12.7 | 4.8 | Fsh. | 7 | 35 | 1917 | Seattle, Wash. | do. |
| 210947 | | Ga. s. | Photo. | 7 | 6 | 27.3 | 8.2 | 4.0 | Pas. | 1 | 14 | 1913 | Ketchikan, Alaska. | Ketchikan, Alaska. |
| 205233 | | Ga. s. | Photograph. | 10 | 7 | 42.0 | 12.0 | 3.5 | Fsh. | 1 | 20 | 1908 | Pitman Grove, N. J. | Philadelphia, Pa. |
| 207817 | | Ga. s. | Phyllis. | 15 | 14 | 40.0 | 11.3 | 3.0 | Pas. | 1 | 20 | 1905 | New Rochelle, N. Y. | Patchogue, N. Y. |
| 211308 | | Ga. y. | Physalia. | 33 | 26 | 48.4 | 14.6 | 2.9 | Yct. | 2 | 20 | 1913 | Jacksonville, Fla. | Jacksonville, Fla. |
| 150387 | | Ga. s. | Picayune. | 6 | 5 | 32.0 | 10.8 | 3.8 | Frt. | 1 | 6 | 1886 | Terrebonne, La. | Morgan City, La. |
| 212305 | | Ga. s. | Plokerling. | 12 | 8 | 38.9 | 10.2 | 4.5 | Pas. | 2 | 20 | 1914 | Tacoma, Wash. | Tacoma, Wash. |
| 205059 | | Ga. s. | Picket. | 11 | 7 | 40.6 | 10.5 | 4.1 | Pas. | 1 | 50 | 1904 | Oakland, Cal. | San Francisco, Cal. |
| 214383 | | Ga. s. | Pico. | 225 | 101 | 109.6 | 24.0 | 10.0 | Frt. | 7 | 150 | 1914 | San Francisco, Cal. | do. |
| 211091 | | Ga. s. | Pigeon. | 22 | 15 | 45.5 | 14.0 | 5.8 | Fsh. | 5 | 40 | 1913 | Seattle, Wash. | Port Townsend, Wash. |
| 150998 | | Ga. s. | Pike. | 13 | 9 | 49.0 | 10.5 | 4.0 | Fsh. | 5 | | 1903 | Burton, Wash. | Seattle, Wash. |
| 20097 | | Ga. s. | Pike County. | 43 | 29 | 81.0 | 19.5 | 4.0 | Msc. | 3 | | 1851 | Corte Madera, Cal. | San Francisco, Cal. |
| 150531 | | Ga. s. | Pilgrim. | 10 | 9 | 36.5 | 11.3 | 4.2 | Pas. | 1 | 12 | 1888 | Hergen Point, N. J. | Providence, R. I. |
| 150680 | KMBR | Ga. s. | Pilgrim. | 98 | 78 | 104.3 | 23.0 | 6.7 | Fsh. | 12 | | 1893 | Wilmington, Del. | Port Townsend, Wash. |
| 201791 | | Ga. s. | Pilgrim. | 5 | 5 | 33.0 | 9.0 | 3.2 | Fsh. | 1 | 16 | 1905 | Seattle, Wash. | Juneau, Alaska. |
| 205046 | | Ga. s. | Pilgrim. | 13 | 11 | 36.4 | 13.0 | 5.1 | Frt. | 1 | 8 | 1908 | New York, N. Y. | New York, N. Y. |
| 211269 | | Ga. s. | Pilgrim. | 18 | 12 | 48.5 | 12.4 | 3.9 | Frt. | 2 | 27 | 1904 | West Palm Beach, Fla. | Jacksonville, Fla. |
| 210664 | | Ga. s. | Pilgrim. | 15 | 11 | 40.0 | 10.2 | 5.8 | Pas. | 3 | 24 | 1912 | Toledo, Ore. | Newport, Ore. |
| 213021 | | Ga. s. | Pilgrim. | 12 | 9 | 35.2 | 10.6 | 4.7 | Pas. | 1 | 12 | 1915 | Seattle, Wash. | Cordova, Alaska. |
| 213725 | | Ga. s. | Pilgrim. | 10 | 9 | 42.2 | 9.8 | 2.8 | Frt. | 1 | 16 | 1915 | Sea Level, N. C. | New Bern, N. C. |
| 150650 | | Ga. s. | Pilot. | 16 | 10 | 50.2 | 15.5 | 5.3 | Fsh. | 5 | 20 | 1893 | Seattle, Wash. | Juneau, Alaska. |
| 150893 | | Ga. s. | Pilot. | 30 | 22 | 50.0 | 13.0 | 8.0 | Plt. | 2 | | 1901 | Tampa, Fla. | do. |
| 150935 | | Ga. s. | Pilot. | 22 | 15 | 61.8 | 10.0 | 5.0 | Frt. | 3 | | 1901 | Detroit, Mich. | Marquette, Mich. |
| 151006 | | Ga. s. | Pilot. | 35 | 9 | 50.6 | 15.3 | 5.8 | Plt. | 5 | | 1903 | Scranton, Miss. | Gulfport, Miss. |
| 200871 | | Ga. s. | Pilot. | 14 | 10 | 49.2 | 11.3 | 3.8 | Pas. | 1 | | 1904 | Astoria, Ore. | Seattle, Wash. |
| 203287 | | Ga. s. | Pilot. | 9 | 6 | 33.6 | 8.3 | 3.4 | Msc. | 1 | | 1900 | Pt. Townsend, Wash. | Port Townsend, Wash. |
| 204709 | | Ga. s. | Pilot. | 7 | 5 | 33.0 | 10.1 | 3.1 | Pas. | 1 | | 1907 | Little Rock, Ark. | Vicksburg, Miss. |
| 207444 | | Ga. s. | Pilot. | 7 | 7 | 28.5 | 7.8 | 3.3 | Fsh. | 2 | 12 | 1897 | Manitowoc, Wis. | Millwaukee, Wis. |
| 210630 | | Ga. s. | Pilot. | 41 | 21 | 62.7 | 17.4 | 5.8 | Frt. | 2 | 60 | 1913 | Crittenden, Va. | Newport News, Va. |
| 213168 | | Ga. s. | Pilot. | 21 | 11 | 47.6 | 14.0 | 5.8 | Frt. | 1 | 32 | 1915 | Portland, Me. | Plymouth, Mass. |
| 212436 | | Ga. s. | Pilot. | 19 | 13 | 52.0 | 13.7 | 5.7 | Plt. | 1 | 35 | 1914 | San Diego, Cal. | San Diego, Cal. |
| 213853 | | Ga. s. | Pilot. | 10 | 9 | 45.0 | 11.2 | 5.6 | Plt. | 2 | 50 | 1915 | Honolulu, Hawaii. | Honolulu, Hawaii. |
| 214642 | | Ga. s. | Pilot. | 11 | 9 | 38.5 | 8.6 | 4.0 | Plt. | 2 | 145 | 1916 | West Lynn, Mass. | Key West, Fla. |
| 215585 | | Ga. s. | Pilot. | 37 | 18 | 68.2 | 17.1 | 6.5 | Frt. | 0 | 60 | 1912 | Mohone Bay, Nova Scotia | Eastport, Me. |
| 213564 | | Ga. s. | Pilot No. 1. | 15 | 10 | 51.5 | 13.4 | 2.7 | Pas. | 1 | 80 | 1915 | Astoria, Ore. | Astoria, Ore. |
| 204915 | | Ga. s. | Pilot No. 2. | 14 | 10 | 47.7 | 12.2 | 2.6 | Pas. | 1 | 50 | 1908 | do. | do. |
| 150386 | | Ga. s. | Pilot's Bride. | 10 | 6 | 34.0 | 12.5 | 3.0 | Frt. | 1 | | 1886 | Clearwater Harbor, Fla. | Tampa, Fla. |
| 215626 | | Ga. s. | Pilots Bride. | 11 | 10 | 58.5 | 12.5 | 2.6 | Frt. | 2 | 12 | 1917 | Fort Lauderdale, Fla. | Miami, Fla. |
| 150629 | | Ga. s. | Pinta. | 13 | 7 | 42.0 | 14.0 | 4.0 | Frt. | 2 | 30 | 1893 | Yorktown, Va. | Norfolk, Va. |

† Formerly U. S. Engineer ga. s. Dyne.
‡ Formerly ga. s. Ruth and Earle.

§ Formerly ga. s. Sockeyes.
¶ Formerly ga. s. Rosemary.

• Formerly ga. s. Nettle.
• Formerly British ga. s. Casarco No. 3.

† Rebuilt, 1917.
‡ Oil engine.

MERCHANT MOTOR VESSELS OF THE UNITED STATES—Continued.

| Official No. | Signal letters. | Rtg. | Name of vessel. | Gross tonnage. | Net tonnage. | Length. | Breadth. | Depth. | Service. | Crew. | Indicated horsepower. | When built. | Where built. | Home port (where permanent document issues). |
|--------------|-----------------|--------|---------------------------------------|----------------|--------------|---------|----------|--------|----------|-------|-----------------------|-------------|-------------------------|--|
| | | | | | | Feet. | Feet. | Feet. | | | | | | |
| 150310 | | Ga. s. | Pinta | 33 | 22 | 59.1 | 16.9 | 5.0 | Frt. | 3 | 1883 | 1883 | Whitehaven, Md. | Baltimore, Md. |
| 209892 | | Ga. s. | Pinta | 8 | 7 | 34.8 | 10.6 | 4.1 | Tow. | 2 | 40 | 1912 | Chelsea, Mass. | San Juan, P. R. |
| 209817 | | Ga. s. | Pinto | 11 | 7 | 35.9 | 10.3 | 4.0 | Pas. | 2 | 20 | 1912 | Pt. Hadlock, Wash. | Port Townsend, Wash. |
| 150352 | | Ga. s. | Pioneer | 43 | 41 | 57.0 | 12.0 | 4.6 | Frt. | 3 | 1885 | 1885 | Marcus Hook, Pa. | Philadelphia, Pa. |
| 150676 | | Ga. s. | Pioneer | 7 | 5 | 30.0 | 12.0 | 2.9 | Fsh. | 1 | 1894 | 1894 | Patchogue, N. Y. | Patchogue, N. Y. |
| 201082 | | Ga. s. | Pioneer | 16 | 11 | 43.3 | 9.5 | 3.2 | Frt. | 1 | 1904 | 1904 | Eagle Harbor, Wash. | Seattle, Wash. |
| 203110 | | Ga. s. | Pioneer | 12 | 8 | 45.9 | 9.9 | 2.9 | Pas. | 2 | 1906 | 1906 | Tacoma, Wash. | Cordova, Alaska. |
| 203550 | | Ga. s. | Pioneer | 12 | 8 | 40.3 | 9.0 | 2.8 | Pas. | 1 | 20 | 1906 | Ketchikan, Alaska | Juneau, Alaska. |
| 208546 | | Ga. s. | Pioneer | 38 | 24 | 50.5 | 16.0 | 4.3 | Frt. | 2 | 60 | 1906 | Holyoke, Mass. | Boston, Mass. |
| 206858 | | Ga. s. | Pioneer | 11 | 7 | 33.5 | 10.0 | 3.5 | Fsh. | 2 | 16 | 1911 | Seattle, Wash. | Ketchikan, Alaska. |
| 210430 | | Ga. s. | Pioneer | 13 | 9 | 35.8 | 11.3 | 4.5 | Fsh. | 1 | 12 | 1912 | do. | Juneau, Alaska. |
| 210489 | | Ga. s. | Pioneer | 9 | 6 | 33.1 | 10.6 | 3.2 | Fsh. | 1 | 16 | 1912 | Ketchikan, Alaska | Ketchikan, Alaska. |
| 210632 | | Ga. s. | Pioneer | 14 | 10 | 46.5 | 13.0 | 6.0 | Tow. | 2 | 100 | 1912 | Chicago, Ill. | Chicago, Ill. |
| 212074 | | Ga. s. | Pioneer | 10 | 10 | 28.0 | 9.5 | 3.4 | Fsh. | 2 | 10 | 1912 | Little Sauton, Wis. | Milwaukee, Wis. |
| 212241 | | Ga. s. | Pioneer | 71 | 48 | 69.8 | 17.5 | 8.4 | Fsh. | 4 | 80 | 1914 | Porto, Wash. | Seattle, Wash. |
| 214277 | | Ga. s. | Pioneer | 9 | 6 | 33.2 | 10.2 | 4.7 | Pas. | 2 | 24 | 1914 | Brooklyn, N. Y. | New York, N. Y. |
| 206183 | | Ga. s. | Pioneer II | 37 | 25 | 60.8 | 15.0 | 4.9 | Fsh. | 3 | 60 | 1916 | Tacoma, Wash. | Cordova, Alaska. |
| 213210 | | Ga. s. | Pioneer II | 17 | 12 | 36.9 | 11.8 | 4.6 | Fsh. | 6 | 20 | 1909 | Seattle, Wash. | Seattle, Wash. |
| 214778 | | Ga. s. | Pioneer III | 52 | 20 | 62.4 | 18.0 | 3.2 | Drq. | 2 | 75 | 1915 | Windsor Locks, Conn. | Boston, Mass. |
| 200686 | | Ga. s. | Piper | 30 | 26 | 49.8 | 14.2 | 6.2 | Fsh. | 5 | 20 | 1917 | Seattle, Wash. | Seattle, Wash. |
| 207233 | | Ga. s. | Pirate | 7 | 5 | 42.0 | 12.0 | 3.4 | Mso. | 1 | 12 | 1904 | Accomac, Va. | Cape Charles, Va. |
| 208947 | | Ga. s. | Pirate | 15 | 10 | 47.1 | 14.0 | 5.2 | Frt. | 1 | 125 | 1910 | San Francisco, Cal. | San Francisco, Cal. |
| 211498 | | Ga. s. | Pirate | 10 | 9 | 20.4 | 9.3 | 3.1 | Fsh. | 3 | 12 | 1908 | Washington Harbor, Wis. | Milwaukee, Wis. |
| 212257 | | Ga. s. | Pirate | 29 | 20 | 53.7 | 15.0 | 4.9 | Fsh. | 6 | 50 | 1913 | Caledonia, Wash. | Ketchikan, Alaska. |
| 215753 | | Ga. s. | Piru | 54 | 30 | 60.5 | 21.5 | 6.8 | Frt. | 3 | 50 | 1914 | Oakland, Cal. | Do. |
| 212546 | | Ga. y. | Pitt | 68 | 50 | 77.5 | 21.3 | 4.2 | Tnk. | 3 | 100 | 1917 | Wilmington, Cal. | San Francisco, Cal. |
| 150922 | | Ga. s. | Pittsburg | 25 | 24 | 41.3 | 14.3 | 4.8 | Yct. | 1 | 62 | 1914 | Sallsbury, Md. | St. Louis, Mo. |
| 209815 | | Ga. s. | Pittsburg | 23 | 14 | 51.0 | 16.4 | 5.0 | Fsh. | 8 | 1901 | 1901 | Atlantic City, N. J. | Philadelphia, Pa. |
| 213818 | | Ga. s. | Pitwason | 9 | 7 | 35.4 | 10.4 | 4.5 | Ten. | 2 | 1908 | 1908 | Erle, Pa. | Duluth, Minn. |
| 216341 | | Ga. s. | Playfair | 9 | 8 | 36.4 | 12.0 | 2.4 | Pas. | 1 | 45 | 1915 | St. Louis, Mo. | Eureka, Cal. |
| 150319 | | Ga. s. | Plefad | 17 | 11 | 41.7 | 12.5 | 6.3 | Pas. | 2 | 24 | 1883 | Quillico, Wash. | Seattle, Wash. |
| 206448 | | Ga. s. | Plover | 23 | 19 | 57.7 | 14.8 | 5.7 | Frt. | 2 | 75 | 1909 | South Bristol, Me. | Boston, Mass. |
| 150525 | | Ga. s. | Plover | 6 | 6 | 25.5 | 11.3 | 3.9 | Frt. | 1 | 5 | 1883 | Tacoma, Wash. | Port Townsend, Wash. |
| 214912 | | Ga. s. | Plover | 36 | 28 | 60.7 | 15.3 | 6.5 | Fsh. | 6 | 50 | 1917 | Seattle, Wash. | New Bedford, Mass. |
| 210983 | LCTM | Ga. y. | Plover II | 17 | 12 | 44.3 | 9.8 | 4.8 | Yct. | 2 | 130 | 1913 | Atlantic City, N. J. | Atlantic City, N. J. |
| 19850 | | Ga. s. | Plow Boy | 21 | 20 | 44.1 | 18.0 | 4.4 | Frt. | 2 | 2 | 1835 | Hempstead, N. Y. | New York, N. Y. |
| 150281 | | Ga. s. | Pocahontas | 13 | 9 | 39.1 | 14.2 | 3.6 | Tow. | 3 | 1 | 1883 | Key West, Fla. | Key West, Fla. |
| 150971 | | Ga. s. | Pocahontas | 11 | 13 | 45.0 | 14.5 | 4.0 | Fsh. | 1 | 40 | 1902 | Boston, Mass. | Boston, Mass. |
| 204042 | | Ga. s. | Pocahontas | 18 | 8 | 48.0 | 11.6 | 3.6 | Frt. | 1 | 1 | 1907 | Norfolk, Va. | Petersburg, Va. |
| 150707 | | Ga. s. | Poinceana | 20 | 8 | 43.0 | 14.1 | 4.8 | Fsh. | 1 | 24 | 1895 | Tampa, Fla. | Miami, Fla. |
| 214961 | | Ga. s. | Point Ellis | 42 | 32 | 56.1 | 15.1 | 7.1 | Fsh. | 7 | 50 | 1917 | Tacoma, Wash. | Los Angeles, Cal. |
| 215026 | | Ga. s. | Point Loma | 375 | 289 | 129.0 | 36.5 | 8.0 | Frt. | 10 | 220 | 1917 | San Diego, Cal. | Chicago, Ill. |
| 150311 | | Ga. s. | Point O'Woods | 27 | 23 | 52.2 | 14.8 | 4.3 | Pas. | 4 | 1 | 1899 | Patchogue, N. Y. | Baltimore, Md. |
| 206545 | | Ga. s. | Point Pleasant No. 1 | 8 | 7 | 44.0 | 8.3 | 4.0 | Pas. | 2 | 15 | 1906 | Irondequoit, N. Y. | Rochester, N. Y. |
| 206546 | | Ga. s. | Point Pleasant No. 2 | 11 | 10 | 50.6 | 8.9 | 4.1 | Pas. | 2 | 24 | 1907 | do. | Do. |
| 212190 | | Ga. s. | Point Royes | 44 | 18 | 57.2 | 17.9 | 6.0 | Frt. | 1 | 80 | 1914 | St. Helens, Oreg. | San Francisco, Cal. |
| 209852 | | Ga. y. | Pointer | 19 | 12 | 46.0 | 12.4 | 5.2 | Yct. | 1 | 46 | 1911 | Chicago, Ill. | Chicago, Ill. |
| 212531 | | Ga. s. | Pointer | 21 | 14 | 48.5 | 12.3 | 6.0 | Frt. | 2 | 50 | 1914 | Sparrows Point, Md. | Baltimore, Md. |
| 208615 | | Ga. s. | Polar Bear | 81 | 55 | 76.0 | 20.6 | 10.0 | Fsh. | 8 | 75 | 1911 | Seattle, Wash. | Port Townsend, Wash. |
| 211487 | | Ga. s. | Polarine | 14 | 7 | 40.7 | 12.0 | 5.5 | Frt. | 1 | 25 | 1913 | East Boothbay, Me. | New York, N. Y. |
| 210966 | | Ga. s. | Polaris | 66 | 45 | 73.4 | 17.4 | 8.0 | Fsh. | 4 | 100 | 1913 | Seattle, Wash. | Ketchikan, Alaska. |
| 214706 | | Ga. s. | Polaris | 37 | 22 | 58.0 | 16.4 | 7.5 | Frt. | 1 | 45 | 1917 | Los Angeles, Cal. | Los Angeles, Cal. |
| 210365 | | Ga. s. | Police Harbor and River Service No. 2 | 13 | 9 | 42.0 | 11.5 | 4.8 | Pol. | 2 | 50 | 1912 | Chicago, Ill. | Chicago, Ill. |
| 180492 | KMFB | Ga. y. | Polyanthus | 38 | 35 | 78.0 | 13.6 | 7.0 | Yct. | 3 | 3 | 1895 | Bristol, R. I. | Providence, R. I. |
| 150712 | | Ga. s. | Polly | 23 | 20 | 54.0 | 16.0 | 4.0 | Fsh. | 5 | 1 | 1896 | Tampa, Fla. | Beaufort, N. C. |
| 215340 | LIIMS | Ga. y. | Polly | 47 | 22 | 77.2 | 14.0 | 6.1 | Yct. | 3 | 230 | 1917 | Wiscasset, Mo. | Boston, Mass. |
| 215348 | | Ga. s. | Polly Anna | 7 | 6 | 31.9 | 9.7 | 4.0 | Pas. | 0 | 16 | 1914 | Winslow, Wash. | Seattle, Wash. |
| 201068 | | Ga. s. | Polly Page | 5 | 5 | 33.5 | 12.5 | 2.7 | Pas. | 1 | 1 | 1904 | Atlantic City, N. J. | Philadelphia, Pa. |
| 202105 | | Ga. s. | Polly Page II | 9 | 9 | 39.0 | 13.0 | 3.7 | Pas. | 1 | 1 | 1905 | Port Republic, N. J. | Do. |
| 202326 | | Ga. s. | Pompano | 15 | 10 | 55.7 | 13.6 | 4.0 | Frt. | 2 | 1 | 1906 | Pocomoke City, Md. | Elizabeth City, N. C. |
| 150733 | | Ga. s. | Pontiac | 12 | 12 | 35.4 | 12.9 | 5.4 | Fsh. | 2 | 1 | 1888 | Brooklyn, N. Y. | Greenport, N. Y. |
| 211394 | | Ga. s. | Pontiac | 22 | 6 | 43.4 | 15.2 | 8.0 | Frt. | 2 | 24 | 1913 | Friendship, Me. | Rockland, Me. |
| 215072 | | Ga. p. | PONTIAC | 8 | 5 | 47.1 | 8.0 | 2.3 | Pas. | 1 | 21 | 1910 | Grafton, Ill. | Chicago, Ill. |
| 206911 | | Ga. s. | Pops | 12 | 8 | 37.5 | 13.4 | 3.5 | Oys. | 2 | 1 | 1909 | Brunswick, Ga. | Brunswick, Ga. |
| 150977 | | Ga. s. | Poquoson | 10 | 8 | 47.4 | 12.7 | 3.5 | Oys. | 2 | 20 | 1902 | Poquoson, Va. | Newport News, Va. |
| 207459 | | Ga. s. | Porpolse | 8 | 7 | 28.0 | 8.3 | 3.5 | Fsh. | 2 | 16 | 1910 | Juneau, Alaska | Wrangell, Alaska. |
| 207718 | LBQN | Ga. y. | Porpolse | 22 | 19 | 45.3 | 11.9 | 5.2 | Yct. | 3 | 23 | 1910 | Norwalk, Conn. | Wilmington, Del. |
| 216133 | | Ga. s. | Porpolse | 6 | 5 | 29.2 | 9.0 | 3.7 | Fsh. | 2 | 8 | 1915 | Marysville, Wash. | Seattle, Wash. |
| 205289 | | Ga. s. | Port Costa | 14 | 9 | 42.3 | 10.1 | 5.4 | Tow. | 1 | 50 | 1895 | San Francisco, Cal. | San Francisco, Cal. |
| 215463 | LHRD | Ga. s. | Portland | 1,504 | 1,341 | 230.5 | 44.4 | 18.8 | Frt. | 21 | 480 | 1917 | Seattle, Wash. | Seattle, Wash. |

¹ Formerly ga. y. Statira.

² Formerly (a) st. y. Eugenia.
(b) U. S. S. Eugenia.

³ Formerly ga. y. Adino II.
⁴ Formerly ga. y. Casilda.

[†] Oil engine.
[‡] Burned June 3, 1918.

MERCHANT MOTOR VESSELS OF THE UNITED STATES—Continued.

| Official No. | Signal letters. | Rtg. | Name of vessel. | Gross tonnage. | Net tonnage. | Length. | Breadth. | Depth. | Service. | Crew. | Indicated horsepower. | When built. | Where built. | Home port (where permanent document issues). |
|--------------|-----------------|---------|------------------------|----------------|--------------|--------------|--------------|--------------|----------|-------|-----------------------|-------------|-------------------------|--|
| | | | | | | <i>Feet.</i> | <i>Feet.</i> | <i>Feet.</i> | | | | | | |
| 151002 | | Ga. s. | Portsmouth. | 13 | 6 | 47.6 | 12.3 | 4.4 | Frt. | 1 | 15 | 1903 | West Mystic, Conn. | Fall River, Mass. |
| 206788 | | Ga. s. | Port Washington. | 14 | 10 | 45.0 | 12.0 | 4.4 | Pas. | 2 | 2 | 1912 | Port Washington, N. Y. | New York, N. Y. |
| 215860 | | *Ga. p. | Possie. | 6 | 6 | 31.5 | 7.6 | 2.5 | Tow. | 2 | 14 | 1914 | Louisville, Ky. | Louisville, Ky. |
| 207174 | | Ga. s. | Potlatch. | 13 | 6 | 43.6 | 11.9 | 4.2 | Tow. | 1 | 50 | 1910 | Seattle, Wash. | Seattle, Wash. |
| 215051 | | Ga. s. | Pot Scow No. 1. | 14 | 9 | 39.0 | 12.7 | 3.8 | Fsh. | 1 | 16 | 1917 | Ketchikan, Alaska. | Ketchikan, Alaska. |
| 211092 | | Ga. s. | Pouter. | 22 | 15 | 45.3 | 14.0 | 5.8 | Tow. | 3 | 40 | 1913 | Seattle, Wash. | Port Townsend, Wash. |
| 212031 | | Ga. s. | Powhatan. | 38 | 20 | 64.0 | 15.6 | 6.0 | Tow. | 3 | 75 | 1914 | Orange, Tex. | Port Arthur, Tex. |
| 208605 | | *Ga. p. | Powhatan. | 25 | 16 | 40.6 | 11.5 | 2.5 | Tow. | 2 | 25 | 1911 | Biggers, Ark. | St. Louis, Mo. |
| 211274 | | *Ga. p. | Prairie Belle. | 24 | 21 | 52.0 | 12.7 | 2.0 | Fsh. | 2 | 52 | 1913 | Seattle, Wash. | Seattle, Wash. |
| 202053 | | Ga. s. | Prawn. | 7 | 7 | 36.0 | 12.1 | 3.0 | Frt. | 3 | 15 | 1905 | Apalachicola, Fla. | Apalachicola, Fla. |
| 150521 | | Ga. s. | Prable. | 24 | 13 | 59.8 | 12.5 | 6.6 | Frt. | 2 | 16 | 1891 | Portland, Me. | New York, N. Y. |
| 206554 | | Ga. s. | Preble. | 10 | 9 | 29.6 | 9.4 | 3.8 | Fsh. | 2 | 16 | 1905 | West De Pere, Wis. | Marquette, Mich. |
| 207343 | | Ga. s. | Premier. | 14 | 10 | 52.5 | 17.5 | 2.1 | Frt. | 1 | 40 | 1910 | Oakland, Cal. | San Francisco, Cal. |
| 214152 | | Ga. s. | Prentiss. | 8 | 6 | 37.0 | 10.7 | 3.1 | Mso. | 1 | 14 | 1916 | Baltimore, Md. | Baltimore, Md. |
| 211210 | | Ga. s. | Fresho. | 21 | 14 | 43.0 | 13.5 | 5.8 | Fsh. | 5 | 30 | 1913 | Tacoma, Wash. | Tacoma, Wash. |
| 93271 | | Ga. s. | President. | 50 | 34 | 72.2 | 17.2 | 6.5 | Fsh. | 7 | 100 | 1903 | do. | Seattle, Wash. |
| 150517 | | Ga. s. | President. | 26 | 21 | 53.5 | 18.8 | 4.7 | Pas. | 1 | 1 | 1891 | San Francisco, Cal. | San Francisco, Cal. |
| 150903 | | Ga. s. | President. | 13 | 9 | 36.3 | 14.3 | 3.9 | Pas. | 3 | 32 | 1900 | Seattle, Wash. | Nome, Alaska. |
| 211010 | | Ga. s. | President. | 26 | 17 | 45.0 | 15.1 | 5.6 | Fsh. | 7 | 30 | 1913 | Glg Harbor, Wash. | Astoria, Wash. |
| 213107 | | Ga. s. | President II. | 33 | 22 | 52.3 | 14.3 | 6.7 | Fsh. | 8 | 50 | 1915 | do. | Tacoma, Wash. |
| 213008 | | Ga. s. | President Lincoln III. | 23 | 15 | 45.2 | 14.3 | 5.3 | Fsh. | 7 | 35 | 1915 | Tacoma, Wash. | Astoria, Oreg. |
| 215175 | LHGN | Ga. y. | Presque Isle. | 78 | 53 | 84.9 | 15.8 | 6.7 | Yct. | 6 | 100 | 1917 | Port Clinton, Ohio. | Philadelphia, Pa. |
| 202460 | | *Ga. p. | Prevoyance. | 13 | 6 | 54.0 | 13.2 | 2.8 | Frt. | 3 | 3 | 1905 | Lake Salvador, La. | New Orleans, La. |
| 208204 | | Ga. s. | Prickly Heat. | 14 | 10 | 33.0 | 11.7 | 4.1 | Pas. | 1 | 8 | 1910 | Jacksonville, Fla. | Jacksonville, Fla. |
| 208799 | | Ga. s. | Pride. | 11 | 8 | 38.7 | 11.0 | 4.2 | Fsh. | 1 | 20 | 1911 | Kasaan, Alaska. | Sulzer, Alaska. |
| 212033 | | Ga. s. | Pride. | 20 | 13 | 44.0 | 13.5 | 6.9 | Pas. | 1 | 80 | 1914 | Los Angeles, Cal. | Los Angeles, Cal. |
| 207231 | | Ga. s. | Pride of Alaska. | 15 | 10 | 48.0 | 13.0 | 4.8 | Tow. | 1 | 90 | 1910 | Oakland, Cal. | San Francisco, Cal. |
| 214826 | | Ga. s. | Prillip. | 33 | 26 | 52.6 | 15.2 | 6.6 | Fsh. | 4 | 45 | 1917 | Glg Harbor, Wash. | Astoria, Oreg. |
| 150777 | | Ga. s. | Pride of the Sea. | 7 | 5 | 30.8 | 11.3 | 3.4 | Fsh. | 3 | 3 | 1898 | Key West, Fla. | Miami, Fla. |
| 215586 | | Ga. s. | Primer. | 12 | 11 | 42.8 | 9.8 | 4.1 | Pas. | 3 | 25 | 1915 | do. | New York, N. Y. |
| 213569 | | Ga. s. | Primrose. | 12 | 9 | 41.0 | 11.5 | 4.9 | Pas. | 3 | 38 | 1915 | Toledo, Ohio. | Newport, Oreg. |
| 150846 | | Ga. s. | Prince. | 31 | 31 | 63.0 | 19.6 | 4.6 | Frt. | 2 | 1 | 1899 | Beaufort, N. C. | Wilmington, N. C. |
| 215001 | | Ga. s. | Prince. | 15 | 12 | 38.2 | 12.3 | 4.3 | Pas. | 1 | 20 | 1917 | Shelton, Wash. | Tacoma, Wash. |
| 212279 | | Ga. s. | Prince of Wales. | 98 | 87 | 58.5 | 17.6 | 8.3 | Pas. | 2 | 110 | 1914 | Winslow, Wash. | Wrangell, Alaska |
| 204190 | | Ga. s. | Prince Olaf. | 11 | 7 | 34.0 | 10.4 | 5.2 | Fsh. | 1 | 20 | 1907 | Charlevoix, Mich. | Greenester, Mass. |
| 207502 | | Ga. s. | Prince Olav. | 15 | 10 | 40.0 | 11.7 | 4.3 | Cod. | 1 | 20 | 1910 | Seattle, Wash. | Seattle, Wash. |
| 211580 | | Ga. s. | Princepts. | 24 | 10 | 45.6 | 13.0 | 6.6 | Frt. | 2 | 24 | 1913 | Swans Island, Me. | Madras, Me. |
| 109746 | | Ga. s. | Princess. | 17 | 5 | 53.3 | 14.6 | 3.9 | Frt. | 1 | 1 | 1912 | Crominton, Fla. | Tampa, Fla. |
| 200022 | | Ga. s. | Princess. | 16 | 14 | 47.3 | 11.5 | 3.7 | Pas. | 3 | 20 | 1903 | Portland, Me. | Boston, Mass. |
| 203551 | | Ga. s. | Princess. | 14 | 9 | 49.0 | 9.4 | 3.5 | Pas. | 1 | 75 | 1906 | Vallejo, Cal. | San Francisco, Cal. |
| 204368 | | Ga. s. | Princess. | 97 | 66 | 101.6 | 23.3 | 6.7 | Tow. | 4 | 125 | 1907 | Cambridge, Md. | Philadelphia, Pa. |
| 206998 | | Ga. s. | Princess. | 6 | 5 | 26.0 | 8.2 | 3.0 | Fsh. | 1 | 10 | 1906 | Manistee, Mich. | Grand Haven, Mich. |
| 207936 | | Ga. s. | Princess. | 16 | 9 | 43.5 | 14.0 | 4.2 | Frt. | 2 | 21 | 1910 | Deals, Md. | Baltimore, Md. |
| 212214 | | Ga. s. | Princess. | 20 | 17 | 41.1 | 12.5 | 5.6 | Fsh. | 7 | 30 | 1914 | Poulsbo, Wash. | Seattle, Wash. |
| 215022 | | Ga. s. | Princess. | 16 | 9 | 43.9 | 13.2 | 5.2 | Fsh. | 2 | 50 | 1917 | San Diego, Cal. | San Diego, Cal. |
| 215045 | | Ga. s. | Princess. | 12 | 11 | 34.0 | 13.3 | 5.0 | Fsh. | 3 | 27 | 1907 | Kennebunk, Me. | Plymouth, Mass. |
| 150844 | | Ga. s. | Princess Ismena. | 44 | 36 | 81.0 | 16.0 | 3.2 | Pas. | 3 | 1 | 1899 | Long Island City, N. Y. | St. Augustine, Fla. |
| 214040 | | Ga. s. | Princess Lena. | 10 | 7 | 29.8 | 10.4 | 3.5 | Mso. | 1 | 16 | 1910 | Juneau, Alaska. | Juneau, Alaska. |
| 208429 | | Ga. s. | Princess Virginia. | 20 | 13 | 49.7 | 14.5 | 4.8 | Fsh. | 3 | 12 | 1911 | Lowisetta, Va. | Baltimore, Md. |
| 203140 | | Ga. s. | Princeton. | 20 | 16 | 49.7 | 16.5 | 4.3 | Pas. | 3 | 18 | 1906 | Atlantic City, N. J. | Philadelphia, Pa. |
| 150333 | | Ga. s. | Prisella. | 36 | 32 | 55.6 | 17.3 | 7.9 | Mso. | 3 | 30 | 1894 | Kennebunk, Me. | New York, N. Y. |
| 150620 | | Ga. s. | Prisella. | 10 | 9 | 32.7 | 15.0 | 4.7 | Fsh. | 3 | 16 | 1893 | Hyanis, Mass. | Philadelphia, Pa. |
| 150678 | | Ga. s. | Prisella. | 15 | 10 | 47.0 | 12.2 | 6.1 | Frt. | 1 | 1 | 1894 | South Boston, Mass. | Greenport, N. Y. |
| 201591 | | Ga. s. | Prisella. | 44 | 27 | 64.0 | 18.8 | 9.0 | Fsh. | 11 | 1 | 1894 | Gloucester, Mass. | New York, N. Y. |
| 205400 | | Ga. s. | Prisella. | 9 | 6 | 39.4 | 9.9 | 3.9 | Tow. | 2 | 35 | 1897 | Atlantic City, N. J. | Philadelphia, Pa. |
| 208304 | | Ga. s. | Prisella. | 31 | 18 | 44.0 | 13.6 | 5.0 | Fsh. | 2 | 38 | 1910 | Warren, R. I. | Providence, R. I. |
| 212124 | | Ga. s. | Prisella. | 12 | 8 | 48.4 | 9.0 | 4.0 | Pas. | 1 | 18 | 1914 | Niceville, Fla. | Pensacola, Fla. |
| 211844 | | Ga. s. | Prisella. | 8 | 7 | 32.9 | 12.4 | 3.8 | Frt. | 2 | 12 | 1908 | Inwood, N. Y. | New York, N. Y. |
| 209674 | | Ga. p. | Prisella II. | 24 | 7 | 45.0 | 16.6 | 5.3 | Fsh. | 4 | 24 | 1912 | Friendship, Me. | Vineyard Haven, Mass. |
| 210188 | | Ga. s. | Prisella III. | 21 | 16 | 60.0 | 10.0 | 4.8 | Frt. | 2 | 100 | 1909 | Clayton, N. Y. | Cape Vincent, N. Y. |
| 215356 | LHNB | Ga. y. | Privator. | 70 | 48 | 103.3 | 13.0 | 7.6 | Yct. | 4 | 250 | 1917 | New York, N. Y. | New York, N. Y. |
| 216283 | | Ga. s. | Productor. | 8 | 7 | 40.6 | 10.0 | 2.6 | Frt. | 1 | 32 | 1911 | do. | Norfolk, Va. |
| 85958 | | Ga. s. | Progress. | 14 | 12 | 38.0 | 15.2 | 4.2 | Oys. | 4 | 1 | 1857 | Oakdale, N. Y. | Patchogue, N. Y. |
| 209485 | | Ga. s. | Progress. | 18 | 12 | 53.5 | 14.5 | 4.0 | Pas. | 1 | 50 | 1911 | Oakland, Cal. | San Francisco, Cal. |
| 211494 | | Ga. s. | Progress. | 6 | 5 | 29.6 | 9.3 | 3.3 | Fsh. | 1 | 8 | 1913 | Ketchikan, Alaska. | Ketchikan, Alaska. |
| 212051 | LDKG | Ga. s. | Progress. | 109 | 115 | 90.5 | 21.9 | 15.4 | Fsh. | 20 | 140 | 1914 | Seattle, Wash. | Seattle, Wash. |
| 212973 | | Ga. s. | Progress. | 31 | 13 | 58.3 | 16.4 | 4.6 | Fsh. | 5 | 56 | 1915 | Thomaston, Me. | Vineyard Haven, Mass. |
| 211020 | | Ga. s. | Progressive. | 20 | 13 | 40.6 | 12.6 | 4.6 | Fsh. | 5 | 20 | 1913 | Seattle, Wash. | Seattle, Wash. |
| 216054 | | Ga. s. | Promise. | 8 | 7 | 27.3 | 8.0 | 3.5 | Fsh. | 1 | 12 | 1909 | Manitowoc, Wis. | Manitowoc, Wis. |
| 211827 | | Ga. s. | Pronto. | 10 | 8 | 30.0 | 11.0 | 1.8 | Pas. | 1 | 10 | 1905 | Bayhead, N. J. | St. Augustine, Fla. |
| 201729 | | Ga. s. | Prosit. | 63 | 52 | 81.5 | 16.0 | 7.1 | Cod. | 4 | 120 | 1905 | Boston, Mass. | Gloucester, Mass. |
| 150220 | | Ga. s. | Prospect. | 14 | 14 | 39.2 | 13.1 | 4.1 | Mso. | 1 | 1 | 1881 | Greenport, N. Y. | Greenport, N. Y. |
| 208436 | | Ga. s. | Prospector. | 74 | 50 | 72.0 | 19.0 | 8.5 | Fsh. | 10 | 75 | 1911 | Tacoma, Wash. | Portland, Me. |
| 211266 | | Ga. s. | Prospector. | 7 | 7 | 34.0 | 10.0 | 4.0 | Pas. | 1 | 12 | 1911 | Eilamar, Alaska. | Cordova, Alaska. |

† Formerly ga. s. George Kingston

† Oil engine.

† Sold Navy before document issued.

MERCHANT MOTOR VESSELS OF THE UNITED STATES—Continued.

| Official No. | Signal letters. | Rig. | Name of vessel. | Gross tonnage. | Net tonnage. | Length. | Breadth. | Depth. | Service. | Crew. | Indicated horsepower. | When built. | Where built. | Home port (where permanent document issues). |
|--------------|-----------------|--------|---------------------|----------------|--------------|---------|----------|--------|----------|-------|-----------------------|-------------|-----------------------|--|
| 203254 | | Ga. s. | Prosper | 10 | 6 | 34.6 | 11.0 | 3.2 | Pas. | 1 | | 1906 | West Seattle, Wash. | Seattle, Wash. |
| 215042 | | Ga. s. | Prosperity | 35 | 28 | 54.0 | 14.8 | 6.4 | Fsh. | 8 | 40 | 1917 | Tacoma, Wash. | Tacoma, Wash. |
| 200818 | | Ga. s. | Protector | 12 | 11 | 42.7 | 11.6 | 3.7 | Frt. | 1 | | 1904 | Atlantic City, N. J. | Philadelphia, Pa. |
| 201391 | | Ga. s. | Protector | 18 | 9 | 60.5 | 15.0 | 3.5 | Frt. | 5 | | 1907 | New Orleans, La. | New Orleans, La. |
| 210398 | | Ga. s. | Protector B | 10 | 5 | 43.2 | 12.1 | 3.5 | Oys. | 3 | 18 | 1912 | Bayou Cook, La. | Do. |
| 213088 | | Ga. s. | Providence | 22 | 15 | 43.2 | 13.2 | 5.6 | Fsh. | 7 | 20 | 1915 | Tacoma, Wash. | Tacoma, Wash. |
| 20452 | | Ga. s. | Prudence | 20 | 10 | 40.2 | 13.5 | 4.3 | Pas. | 3 | 22 | 1913 | Baltimore, Md. | New Haven, Conn. |
| 200136 | | Ga. s. | Psyche | 6 | 5 | 35.0 | 8.0 | 3.6 | Msc. | 1 | 13 | 1911 | Atlantic City, N. J. | Philadelphia, Pa. |
| 215953 | | Ga. s. | Puok | 99 | 45 | 63.2 | 22.4 | 10.3 | Frt. | 9 | 120 | 1918 | Honolulu, Hawaii | Honolulu, Hawaii |
| 150482 | | Ga. s. | Pullin | 54 | 37 | 71.0 | 20.0 | 7.3 | Frt. | 4 | | 1911 | Bonita, Cal. | Port Townsend, Wash. |
| 215085 | | Ga. s. | Pullin | 22 | 18 | 51.6 | 14.0 | 5.3 | Fsh. | 5 | 40 | 1917 | Brice, Wash. | Seattle, Wash. |
| 210124 | | Ga. s. | Puget | 23 | 15 | 41.7 | 12.8 | 5.6 | Fsh. | 5 | 20 | 1912 | Seattle, Wash. | Do. |
| 218112 | | Ga. s. | Pulaski | 20 | 13 | 49.8 | 12.1 | 5.4 | Fsh. | 4 | 45 | 1918 | Los Angeles, Cal. | Los Angeles, Cal. |
| 150384 | | Ga. s. | Punch and Judy | 6 | 5 | 27.0 | 12.2 | 3.4 | Pas. | 1 | | 1881 | Patchogue, N. Y. | Patchogue, N. Y. |
| 204433 | | Ga. s. | Pungo | 8 | 8 | 45.0 | 10.7 | 2.8 | Tow. | 2 | 24 | 1917 | Delaware, N. C. | Washington, N. C. |
| 207561 | | Ga. s. | Pup | 11 | 9 | 38.8 | 8.6 | 5.1 | Fsh. | 1 | 12 | 1910 | Chilboyan, Mich. | Grand Haven, Mich. |
| 212381 | | Ga. s. | Purdy | 10 | 9 | 34.9 | 10.2 | 3.1 | Pas. | 1 | 10 | 1881 | Gle Harbor, Wash. | Tacoma, Wash. |
| 208271 | | Ga. s. | PURE OIL Co. No. 5 | 223 | 152 | 90.2 | 23.1 | 12.3 | Frt. | 0 | 200 | 1910 | Wilmington, Del. | Philadelphia, Pa. |
| 150355 | | Ga. s. | Puritan | 10 | 0 | 33.4 | 13.0 | 4.2 | Wat. | 2 | | 1885 | Essex, Mass. | Marblehead, Mass. |
| 150557 | | Ga. s. | Puritan | 7 | 7 | 36.4 | 12.3 | 3.5 | Frt. | 1 | | 1891 | Galveston, Tex. | Galveston, Tex. |
| 150910 | | Ga. s. | Puritan | 12 | 8 | 50.0 | 13.0 | 3.2 | Frt. | 2 | | 1901 | Bon Secour, Ala. | Moble, Ala. |
| 150964 | | Ga. s. | Puritan | 6 | 0 | 29.8 | 10.6 | 5.2 | Fsh. | 2 | | 1902 | Friendship, Me. | Castine, Me. |
| 209088 | | Ga. s. | Puritan | 78 | 53 | 80.6 | 20.2 | 9.1 | Fsh. | 17 | 125 | 1911 | Tacoma, Wash. | Seattle, Wash. |
| 213280 | | Ga. s. | Puritan | 8 | 5 | 39.0 | 9.0 | 3.9 | Fsh. | 2 | 24 | 1915 | Provincetown, Mass. | Provincetown, Mass. |
| 150098 | | Ga. s. | Puritana | 23 | 15 | 58.0 | 14.0 | 6.3 | Frt. | 2 | | 1895 | Rachow, Wis. | Grand Haven, Mich. |
| 150895 | | Ga. s. | Puzh | 10 | 7 | 39.0 | 13.7 | 3.3 | Mso. | 2 | | 1901 | Stratford, Conn. | New Haven, Conn. |
| 213694 | | Ga. s. | Puzzle | 9 | 9 | 36.1 | 9.3 | 3.0 | Frt. | 1 | 14 | 1915 | Vineyard Haven, Mass. | Vineyard Haven, Mass. |
| 213309 | | Ga. s. | Pt. Defiance | 32 | 22 | 51.4 | 14.3 | 6.3 | Fsh. | 8 | 39 | 1915 | Tacoma, Wash. | Tacoma, Wash. |
| 215272 | | Ga. s. | Putnik | 35 | 28 | 50.9 | 15.2 | 6.9 | Fsh. | 7 | | 1917 |do | Seattle, Wash. |
| 216134 | | Ga. s. | Pyrite | 30 | 24 | 54.8 | 12.8 | 5.5 | Tow. | 5 | 60 | 1918 | Seattle, Wash. | Do. |
| 150685 | | Ga. s. | Pythian | 70 | 39 | 79.4 | 21.2 | 8.5 | Fsh. | 7 | 30 | 1894 | Essex, Mass. | New York, N. Y. |
| 150798 | | Ga. y. | Python | 21 | 17 | 44.7 | 15.0 | 5.5 | Yct. | 1 | 18 | 1898 | Brooklyn, N. Y. | Do. |
| 212741 | | Ga. s. | Pyxle | 13 | 12 | 30.0 | 10.0 | 2.9 | Pas. | 2 | 15 | 1911 | St. Augustine, Fla. | St. Augustine, Fla. |
| Q. | | | | | | | | | | | | | | |
| 209653 | | Ga. s. | Quadra | 42 | 29 | 61.6 | 16.0 | 7.2 | Fsh. | 2 | 75 | 1912 | Seattle, Wash. | Port Townsend, Wash. |
| 213635 | | Ga. s. | Quantuck | 6 | 6 | 32.3 | 9.5 | 2.3 | Pas. | 1 | 18 | 1909 | East Quogue, N. Y. | Patchogue, N. Y. |
| 20621 | | Ga. s. | Quartette | 17 | 5 | 42.6 | 11.6 | 5.4 | Fsh. | 4 | | 1899 | Lynn, Mass. | Gloucester, Mass. |
| 202366 | | Ga. s. | Quartette | 10 | 5 | 46.0 | 10.4 | 3.2 | Oys. | 2 | 15 | 1905 | Irishton, Conn. | Reedville, Va. |
| 208051 | | Ga. s. | Quebec | 11 | 11 | 33.0 | 8.5 | 3.5 | Pas. | 1 | 15 | 1907 | Baltimore, Md. | Providence, R. I. |
| 20440 | | Ga. s. | Queen | 14 | 10 | 49.5 | 11.5 | 5.6 | Frt. | 1 | 23 | 1903 | Astoria, Ore. | Astoria, Ore. |
| 202303 | | Ga. s. | Queen | 10 | 9 | 35.2 | 12.2 | 4.2 | Frt. | 1 | 20 | 1895 | Myrtle, Conn. | Vineyard Haven, Mass. |
| 204119 | | Ga. s. | Queen | 13 | 10 | 43.7 | 10.0 | 5.2 | Tow. | 1 | | 1907 | Marshfield, Ore. | Marshfield, Ore. |
| 205991 | | Ga. s. | Queen | 15 | 15 | 48.0 | 15.0 | 3.4 | Mso. | 2 | | 1909 | Marshfield, Ore. | Norfolk, Va. |
| 208649 | | Ga. s. | Queen | 12 | 8 | 44.7 | 8.2 | 3.5 | Pas. | 1 | 30 | 1905 | Stockton, Cal. | San Francisco, Cal. |
| 208816 | | Ga. s. | Queen | 22 | 15 | 43.6 | 12.9 | 5.9 | Fsh. | 5 | 30 | 1911 | Seattle, Wash. | Seattle, Wash. |
| 211724 | | Ga. s. | Queen | 8 | 6 | 33.9 | 8.8 | 3.2 | Mso. | 1 | 15 | 1913 | Treadwell, Alaska | Juneau, Alaska |
| 212215 | | Ga. s. | Queen | 13 | 8 | 35.0 | 12.0 | 3.0 | Pas. | 1 | 20 | 1914 | Marysville, Wash. | Seattle, Wash. |
| 213485 | | Ga. p. | Queen | 49 | 49 | 63.0 | 22.4 | 4.4 | Pas. | 1 | 30 | 1915 | The Dalles, Ore. | Portland, Ore. |
| 215089 | | Ga. s. | Queen | 5 | 5 | 28.5 | 9.4 | 3.2 | Frt. | 2 | 15 | 1910 | Green Bay, Wis. | Milwaukee, Wis. |
| 215237 | LHKQ | Ga. y. | Queen II | 17 | 12 | 37.8 | 11.1 | 5.3 | Yct. | 3 | 60 | 1914 | Port Clinton, Ohio | Philadelphia, Pa. |
| 215473 | | Ga. s. | Queen Bee | 6 | 5 | 28.8 | 9.6 | 2.7 | Fsh. | 1 | 5 | 1917 | Charleston, Wash. | Seattle, Wash. |
| 20598 | | Ga. s. | Queen City | 22 | 18 | 70.0 | 12.4 | 4.3 | Pas. | 3 | | 1889 | Poughkeepsie, N. Y. | Jacksonville, Fla. |
| 207015 | | Ga. s. | Queen Helen | 11 | 7 | 35.6 | 13.5 | 3.4 | Frt. | 2 | 15 | 1909 | New Orleans, La. | New Orleans, La. |
| 208451 | LBDS | Ga. y. | Queen Mab | 20 | 17 | 51.3 | 11.3 | 5.7 | Yct. | 4 | 20 | 1909 | New York, N. Y. | New York, N. Y. |
| 209676 | | Ga. s. | Queen of the Glades | 8 | 7 | 34.6 | 11.0 | 2.8 | Pas. | 2 | 20 | 1912 | Fort Myers, Fla. | Key West, Fla. |
| 203486 | | Ga. y. | Queen of the Lake | 18 | 16 | 46.0 | 12.0 | 4.6 | Yct. | 2 | | 1906 | Fond du Lac, Wis. | Milwaukee, Wis. |
| 20555 | | Ga. s. | Queen of the Sea | 11 | 11 | 39.4 | 12.8 | 4.7 | Fsh. | 2 | | 1873 | Bath, Me. | Portland, Me. |
| 150819 | | Ga. s. | Querida | 14 | 9 | 41.2 | 11.9 | 4.5 | Fsh. | 1 | 20 | 1899 | Tillamook, Ore. | Juneau, Alaska |
| 214919 | | Ga. y. | Querida M. | 21 | 19 | 44.5 | 12.0 | 5.2 | Yct. | 1 | 40 | 1917 | Atlantic City, N. J. | Philadelphia, Pa. |
| 135332 | | Ga. s. | Quero | 23 | 21 | 44.3 | 15.6 | 6.1 | Frt. | 1 | 10 | 1878 | Boston, Mass. | Castine, Me. |
| 214520 | | Ga. s. | Quilcene | 36 | 24 | 58.1 | 15.6 | 7.4 | Fsh. | 4 | 80 | 1916 | Gig Harbor, Wash. | Tacoma, Wash. |
| 207335 | | Ga. s. | Quinnat | 11 | 6 | 40.5 | 11.2 | 4.3 | Fsh. | 10 | 24 | 1910 | Goble, Ore. | Portland, Ore. |
| 207845 | | Ga. s. | Quinnat | 12 | 8 | 43.0 | 9.0 | 4.8 | Mso. | 1 | 40 | 1910 | San Francisco, Cal. | San Francisco, Cal. |
| 20925 | | Ga. s. | Quissetta | 5 | 5 | 25.0 | 11.0 | 5.0 | Fsh. | 1 | | 1890 | Monument Beach, Mass. | Barnstable, Mass. |
| R. | | | | | | | | | | | | | | |
| 207973 | | Ga. s. | R. Arsander | 10 | 5 | 38.0 | 10.6 | 3.4 | Frt. | 1 | 15 | 1910 | Crittenden, Va. | Norfolk, Va. |
| 205141 | | Ga. s. | R. C. | 8 | 7 | 30.3 | 6.5 | 6.7 | Pas. | 1 | 12 | 1907 | Newport, Ark. | St. Louis, Mo. |
| 211000 | | Ga. s. | R. D. 551 | 14 | 9 | 41.6 | 12.0 | 6.0 | Tow. | 1 | 65 | 1908 | Oakland, Cal. | San Francisco, Cal. |
| 111343 | | Ga. p. | R. Nash | 6 | 6 | 65.0 | 13.0 | 1.5 | Tow. | 3 | | 1900 | Bethlehem, Ind. | Louisville, Ky. |
| 208919 | | Ga. s. | R. Paul | 19 | 17 | 44.2 | 13.4 | 4.5 | Pas. | 1 | 40 | 1911 | Boston, Mass. | Boston, Mass. |
| 213365 | | Ga. s. | R. Waverley | 30 | 18 | 56.5 | 16.0 | 6.4 | Tow. | 3 | 20 | 1915 | Galveston, Tex. | Galveston, Tex. |

1 Formerly st. s. Pacific.

2 Formerly st. s. Vashonian.

3 Formerly Navy launch.

4 Formerly ga. s. Petrel.

Formerly slip. y. Enterprise.

MERCHANT MOTOR VESSELS OF THE UNITED STATES—Continued.

| Official No. | Signal letters. | Rtg. | Name of vessel. | Gross tonnage. | Net tonnage. | Length. | Breadth. | Depth. | Service. | Crew. | Indicated horsepower. | When built. | Where built. | Home port (where permanent document issues). |
|--------------|-----------------|--------|-------------------|----------------|--------------|---------|----------|--------|----------|-------|-----------------------|-------------|-------------------------|--|
| 110676 | | Ga. s. | R. C. Barkley | 13 | 5 | 47.2 | 12.5 | 3.3 | Frt. | 2 | 20 | 1885 | Charleston, S. C. | Charleston, S. C. |
| 208888 | | Ga. s. | R. C. Lundy | 34 | 23 | 54.6 | 16.6 | 6.2 | Frt. | 3 | 40 | 1912 | Brooklyn, N. Y. | New York, N. Y. |
| 203568 | | Ga. s. | R. D. Sheppard | 34 | 18 | 63.0 | 20.5 | 5.5 | Oys. | 6 | 18 | 1906 | Greenwich, N. Y. | Philadelphia, Pa. |
| 213042 | | Ga. s. | R. E. Heisen | 21 | 20 | 34.0 | 10.5 | 5.2 | Fsh. | 3 | 18 | 1915 | Manitowoc, Wis. | Milwaukee, Wis. |
| 209457 | | Ga. s. | R. G. Halford | 20 | 13 | 51.7 | 14.1 | 5.0 | Pas. | 1 | 70 | 1911 | Vallejo, Cal. | San Francisco, Cal. |
| 208890 | | Ga. s. | R. H. Hamphill | 7 | 6 | 33.3 | 10.6 | 3.7 | Pas. | 2 | 21 | 1911 | Apalachicola, Fla. | Apalachicola, Fla. |
| 111276 | | Ga. s. | R. J. Creswell | 6 | 5 | 26.5 | 11.8 | 3.5 | Pas. | 2 | 2 | 1900 | Cape May, N. J. | Philadelphia, Pa. |
| 216506 | | Ga. s. | R. J. Wheeler | 112 | 70 | 78.4 | 26.2 | 6.0 | Frt. | 10 | 120 | 1918 | Stockton, Cal. | San Francisco, Cal. |
| 210335 | | Ga. s. | R. L. Brown | 11 | 7 | 49.6 | 12.6 | 4.4 | Fsh. | 3 | 20 | 1912 | Palmer, Va. | Reedville, Va. |
| 214305 | | Ga. s. | R. M. Creswell | 29 | 19 | 55.7 | 16.3 | 5.8 | Tow. | 1 | 135 | 1916 | San Diego, Cal. | San Diego, Cal. |
| 211280 | | Ga. s. | R. M. Hasty | 13 | 9 | 32.4 | 9.9 | 4.8 | Fsh. | 1 | 20 | 1913 | Coupeville, Wash. | Seattle, Wash. |
| 110798 | | Ga. s. | R. N. Elsey | 6 | 6 | 40.5 | 10.7 | 2.9 | Frt. | 2 | 2 | 1888 | Taylor's Island, Md. | Annapolis, Md. |
| 110502 | | Ga. s. | R. S. Wilbur | 15 | 8 | 42.0 | 15.8 | 3.8 | Oys. | 2 | 2 | 1881 | Norfolk, Va. | Newport News, Va. |
| 110721 | | Ga. s. | R. T. Allison | 9 | 9 | 53.0 | 14.2 | 3.3 | Frt. | 2 | 2 | 1886 | Solomons Island, Md. | Norfolk, Va. |
| 111440 | | Ga. s. | R. W. Blanchard | 10 | 8 | 41.5 | 14.6 | 3.0 | Frt. | 1 | 1 | 1902 | Davis, N. C. | Do. |
| 215966 | | Ga. s. | R. W. Marshall | 14 | 11 | 48.0 | 12.4 | 2.8 | Frt. | 2 | 20 | 1917 | Cut Off, La. | New Orleans, La. |
| 208996 | | Ga. s. | R. W. Powell | 19 | 13 | 60.0 | 13.7 | 4.3 | Fsh. | 2 | 38 | 1911 | Wilmington, N. C. | Tampa, Fla. |
| 111385 | | Ga. s. | R. W. Taylor | 12 | 8 | 44.0 | 12.6 | 4.0 | Msc. | 2 | 2 | 1901 | Morehead City, N. C. | Beaufort, N. C. |
| 207854 | | Ga. s. | R. W. Taylor, jr. | 32 | 18 | 59.4 | 17.3 | 5.1 | Fsh. | 12 | 35 | 1910 | Do. | Do. |
| 111189 | | Ga. s. | R. F. M. Bunting | 8 | 5 | 34.5 | 13.7 | 3.6 | Msc. | 3 | 3 | 1898 | Chincoteague, Va. | Cape Charles, Va. |
| 210525 | | Ga. s. | R. & D. | 9 | 9 | 27.2 | 8.8 | 3.2 | Fsh. | 2 | 15 | 1910 | Green Bay, Wis. | Milwaukee, Wis. |
| 210230 | | Ga. p. | R. & R. | 7 | 6 | 30.6 | 7.2 | 1.9 | Pas. | 1 | 4 | 1914 | Newport, Ark. | St. Louis, Mo. |
| 214407 | LGIV | Ga. y. | Raazoo | 22 | 15 | 51.8 | 10.5 | 4.4 | Yct. | 4 | 100 | 1916 | New York, N. Y. | New York, N. Y. |
| 211353 | | Ga. y. | Raboon | 39 | 33 | 58.1 | 14.0 | 6.4 | Yct. | 3 | 75 | 1913 | Racine, Wis. | Chicago, Ill. |
| 213289 | LFKC | Ga. y. | Racoon | 16 | 7 | 47.9 | 10.1 | 4.6 | Yct. | 3 | 10 | 1915 | Neponset, Mass. | New London, Conn. |
| 110942 | | Ga. s. | Rachel | 6 | 6 | 27.0 | 11.6 | 3.5 | Oys. | 1 | 1 | 1876 | Norwalk, Conn. | Patchogue, N. Y. |
| 211736 | | Ga. s. | Rachel | 10 | 5 | 40.2 | 11.6 | 3.2 | Frt. | 1 | 12 | 1907 | Smyrna, N. C. | Washington, N. C. |
| 214929 | | Ga. s. | Rachel | 54 | 30 | 69.2 | 16.1 | 6.7 | Yct. | 2 | 120 | 1917 | Port Clinton, Ohio | Port Clinton, Ohio |
| 213506 | | Ga. s. | Rachel G. | 18 | 11 | 50.8 | 16.3 | 3.4 | Frt. | 2 | 25 | 1915 | West Norfolk, Va. | Norfolk, Va. |
| 210906 | LCRK | Ga. s. | RADIUM | 339 | 230 | 140.4 | 23.2 | 13.0 | Frt. | 6 | 300 | 1912 | Baltimore, Md. | Port Arthur, Tex. |
| 130870 | | Ga. s. | Rae | 25 | 20 | 57.3 | 16.0 | 3.9 | Frt. | 5 | 1 | 1900 | Pocomoke City, Md. | Charleston, S. C. |
| 203251 | | Ga. s. | Raehon | 7 | 5 | 28.6 | 8.4 | 2.9 | Pas. | 1 | 12 | 1908 | Tacoma, Wash. | Tacoma, Wash. |
| 208948 | | Ga. s. | Ragna | 6 | 5 | 22.6 | 7.7 | 3.2 | Fsh. | 3 | 6 | 1909 | Washington Harbor, Wis. | Milwaukee, Wis. |
| 110941 | | Ga. s. | Rainbow | 6 | 5 | 27.4 | 12.2 | 3.0 | Pas. | 1 | 10 | 1889 | Newport, N. I. | Providence, R. I. |
| 208179 | | Ga. y. | Rainbow | 24 | 16 | 53.0 | 10.0 | 5.0 | Yct. | 1 | 2 | 1907 | Morris Heights, N. Y. | Seattle, Wash. |
| 203538 | | Ga. s. | Rainbow | 14 | 10 | 36.2 | 13.0 | 4.7 | Fsh. | 7 | 20 | 1909 | Dookton, Wash. | Detroit, Mich. |
| 207837 | | Ga. s. | Rainbow | 8 | 6 | 32.0 | 9.7 | 4.1 | Frt. | 1 | 80 | 1910 | Pt. Townsend, Wash. | Ketchikan, Alaska. |
| 213005 | | Ga. s. | Rainbow | 9 | 6 | 32.0 | 9.5 | 4.4 | Tow. | 1 | 20 | 1911 | Manitowoc, Wis. | Chicago, Ill. |
| 212454 | | Ga. p. | Rainbow | 13 | 9 | 59.1 | 17.3 | 2.3 | Tow. | 1 | 20 | 1914 | Newport, Ohio | Pittsburgh, Pa. |
| 208776 | | Ga. p. | Rainbow | 10 | 8 | 56.2 | 10.0 | 2.2 | Pas. | 1 | 15 | 1911 | Hazael, Ohio | Cincinnati, Ohio. |
| 214193 | | Ga. p. | Rainbow | 6 | 6 | 50.0 | 10.5 | 1.5 | Pas. | 1 | 50 | 1916 | Terre Haute, Ind. | Evansville, Ind. |
| 204171 | | Ga. s. | Rainier | 10 | 10 | 45.0 | 8.0 | 3.0 | Pas. | 1 | 1 | 1907 | Clinton, Iowa | Des Moines, Iowa. |
| 203638 | | Ga. s. | Rainier | 14 | 10 | 35.8 | 12.0 | 4.2 | Fsh. | 2 | 16 | 1908 | Dookton, Wash. | Seattle, Wash. |
| 206041 | | Ga. y. | Rainier | 74 | 50 | 68.0 | 16.0 | 7.2 | Fsh. | 3 | 100 | 1909 | Houghton, Wash. | Do. |
| 111216 | | Ga. s. | Raleigh | 5 | 5 | 23.8 | 11.0 | 3.6 | Fsh. | 1 | 1 | 1899 | Osterville, Mass. | Barnstable, Mass. |
| 210910 | | Ga. s. | Ralph II | 20 | 13 | 42.7 | 13.0 | 5.6 | Fsh. | 7 | 30 | 1913 | Tacoma, Wash. | Tacoma, Wash. |
| 209782 | | Ga. s. | Ralph J. | 28 | 21 | 56.2 | 17.0 | 4.6 | Pas. | 2 | 100 | 1912 | Holly Beach, N. J. | Philadelphia, Pa. |
| 211910 | | Ga. s. | Ralph Brown | 110 | 67 | 96.4 | 23.3 | 11.6 | Fsh. | 19 | 100 | 1914 | Essex, Mass. | Gloucester, Mass. |
| 111396 | KRJS | Ga. s. | Ralph L. Hall | 127 | 85 | 103.6 | 24.5 | 10.8 | Cod. | 19 | 36 | 1901 | Gloucester, Mass. | Do. |
| 210579 | | Ga. s. | Ram | 14 | 11 | 41.8 | 14.7 | 3.3 | Frt. | 4 | 12 | 1912 | Unalakleet, Alaska. | Nome, Alaska. |
| 110694 | | Ga. y. | Rambler | 15 | 10 | 37.4 | 14.0 | 4.0 | Yct. | 1 | 1 | 1882 | San Francisco, Cal. | Port Townsend, Wash. |
| 110931 | | Ga. s. | Rambler | 6 | 6 | 31.3 | 11.3 | 4.1 | Fsh. | 2 | 2 | 1885 | Rockport, Me. | Castine, Me. |
| 200723 | | Ga. s. | Rambler | 11 | 10 | 35.8 | 9.0 | 3.7 | Pas. | 1 | 1 | 1903 | Boston, Mass. | Los Angeles, Cal. |
| 201987 | | Ga. s. | Rambler | 21 | 8 | 59.6 | 14.4 | 4.7 | Pas. | 5 | 50 | 1905 | Holly, Fla. | New Orleans, La. |
| 202819 | | Ga. p. | Rambler | 14 | 14 | 49.8 | 11.2 | 3.2 | Tow. | 1 | 1 | 1905 | Osage City, Mo. | Paducah, Ky. |
| 203083 | | Ga. s. | Rambler | 34 | 14 | 67.2 | 15.3 | 5.0 | Frt. | 2 | 30 | 1906 | Seaford, Del. | Philadelphia, Pa. |
| 203435 | KVPC | Ga. y. | Rambler | 23 | 21 | 52.5 | 11.2 | 5.8 | Yct. | 1 | 40 | 1906 | Boston, Mass. | Boston, Mass. |
| 204479 | | Ga. s. | Rambler | 12 | 8 | 33.0 | 9.5 | 3.7 | Pas. | 1 | 1 | 1907 | Ballard, Wash. | Seattle, Wash. |
| 205090 | | Ga. p. | Rambler | 10 | 10 | 34.0 | 11.0 | 2.5 | Tow. | 1 | 12 | 1908 | Shawneetown, Ill. | Evansville, Ky. |
| 205303 | | Ga. s. | Rambler | 13 | 10 | 38.0 | 14.0 | 3.4 | Frt. | 10 | 8 | 1908 | St. Augustine, Fla. | St. Augustine, Fla. |
| 205371 | | Ga. s. | Rambler | 12 | 10 | 39.3 | 10.6 | 4.5 | Fsh. | 2 | 2 | 1908 | St. Ignace, Mich. | Marquette, Mich. |
| 207242 | | Ga. s. | Rambler | 16 | 13 | 36.5 | 12.0 | 4.9 | Fsh. | 5 | 20 | 1910 | Tacoma, Wash. | Seattle, Wash. |
| 207351 | | Ga. s. | Rambler | 8 | 6 | 36.2 | 10.2 | 3.0 | Frt. | 1 | 26 | 1916 | Astoria, Ore. | Astoria, Ore. |
| 208885 | | Ga. s. | Rambler | 28 | 25 | 39.0 | 12.3 | 2.1 | Msc. | 3 | 16 | 1911 | New Berlin, Fla. | Jacksonville, Fla. |
| 210108 | | Ga. p. | Rambler | 17 | 11 | 53.4 | 12.8 | 3.5 | Frt. | 1 | 16 | 1912 | Delks Bluff, Fla. | Do. |
| 210905 | | Ga. s. | Rambler | 8 | 6 | 31.0 | 10.0 | 4.6 | Fsh. | 3 | 12 | 1913 | Tacoma, Wash. | Ketchikan, Alaska. |
| 211047 | | Ga. s. | Rambler | 8 | 7 | 31.4 | 7.5 | 3.4 | Pas. | 1 | 10 | 1913 | Marshfield, Ore. | Marshfield, Ore. |
| 211611 | | Ga. s. | Rambler | 8 | 7 | 32.0 | 9.6 | 3.8 | Pas. | 1 | 16 | 1905 | Manitowoc, Wis. | Houston, Tex. |
| 212229 | | Ga. s. | Rambler | 6 | 5 | 27.9 | 9.7 | 3.7 | Fsh. | 1 | 9 | 1913 | Wallingford, Conn. | New Haven, Conn. |
| 215515 | | Ga. s. | Rambler | 10 | 8 | 36.6 | 10.2 | 3.8 | Fsh. | 1 | 12 | 1917 | Everett, Wash. | Seattle, Wash. |
| 210242 | | Ga. y. | Rambler III | 16 | 11 | 55.5 | 9.4 | 5.9 | Yct. | 3 | 80 | 1910 | Port Clinton, Ohio | New York, N. Y. |
| 212150 | | Ga. s. | Rambler III | 15 | 10 | 46.5 | 12.1 | 5.6 | Fsh. | 1 | 65 | 1914 | Astoria, Ore. | Astoria, Ore. |
| 212870 | | Ga. s. | RAMON | 775 | 527 | 202.7 | 39.8 | 8.3 | Fer. | 5 | 500 | 1914 | Pittsburg, Cal. | San Francisco, Cal. |

1 Formerly ga. y. Boomerang II.

2 Formerly ga. y. Tramp.

3 Formerly ga. y. {
a Susanne.
b Eleanor.

MERCHANT MOTOR VESSELS OF THE UNITED STATES—Continued.

| Official No. | Signal letters. | Rig. | Name of vessel. | Gross tonnage. | Net tonnage. | Length. | Breadth. | Depth. | Service. | Crew. | Indicated horsepower. | When built. | Where built. | Home port (where permanent document issues). |
|--------------|-----------------|---------|--------------------|----------------|--------------|---------|----------|--------|----------|-------|-----------------------|-------------|-------------------------|--|
| 110890 | | Ga. s. | Ramona | 41 | 32 | 58.5 | 19.4 | 6.5 | Fsh. | 2 | 16 | 1890 | Bonita, Cal. | Los Angeles, Cal. |
| 110977 | | Ga. s. | Ramona | 10 | 9 | 32.3 | 12.5 | 5.4 | Pas. | 1 | 10 | 1892 | Boothbay, Me. | Fall River, Mass. |
| 111427 | | *Ga. p. | Ramona | 15 | 12 | 62.5 | 15.9 | 2.3 | Mso. | 3 | | 1902 | Higginsport, Ohio | Cincinnati, Ohio. |
| 207575 | | Ga. s. | Ramona | 8 | 0 | 37.8 | 10.1 | 2.4 | Pas. | 1 | 35 | 1910 | Astoria, Ore. | Astoria, Ore. |
| 208780 | | Ga. s. | Ramona | 8 | 6 | 31.5 | 9.0 | 3.0 | Pas. | 1 | 20 | 1911 | Seattle, Wash. | Seattle, Wash. |
| 215237 | | Ga. s. | Ramona | 13 | 10 | 50.0 | 9.0 | 4.0 | Frt. | 1 | 15 | 1917 | Anacortes, Wash. | Do. |
| 111461 | KSVJ | Ga. y. | Rampant | 38 | 36 | 65.0 | 13.6 | 6.0 | Yct. | 1 | 25 | 1903 | Bridgeport, Conn. | New York, N. Y. |
| 204229 | | Ga. s. | Ranger | 11 | 7 | 42.8 | 10.3 | 2.2 | Fsh. | 1 | | 1907 | Everett, Wash. | Seattle, Wash. |
| 204953 | | Ga. s. | Ranger | 12 | 10 | 44.0 | 10.6 | 5.0 | Pas. | 1 | 50 | 1908 | Marshfield, Ore. | Marshfield, Ore. |
| 212407 | | Ga. y. | Ranger | 48 | 44 | 67.0 | 17.2 | 8.2 | Yct. | 1 | 50 | 1914 | Mantoloking, W.I. | Mantoloking, W.I. |
| 213103 | | *Ga. p. | Ranger | 24 | 24 | 64.8 | 12.0 | 2.4 | Tow. | 3 | 25 | 1915 | Chester, Ky. | New Orleans, La. |
| 211795 | | *Ga. p. | Ranger | 14 | 14 | 64.4 | 19.0 | 2.5 | Tow. | 1 | 32 | 1913 | Point Pleasant, W. Va. | Pittsburgh, Pa. |
| 215420 | | *Ga. p. | Ranger | 10 | 9 | 27.3 | 7.7 | 1.8 | Pas. | 1 | 2 | 1917 | Fisk, Mo. | St. Louis, Mo. |
| 213063 | | Ga. s. | Rango | 8 | 5 | 30.9 | 9.4 | 4.1 | Frt. | 1 | 14 | 1915 | Everett, Wash. | Seattle, Wash. |
| 209366 | | Ga. s. | Rapid Transit | 8 | 7 | 41.0 | 7.8 | 3.5 | Pas. | 1 | 21 | 1911 | Indian River, Mich. | Grand Haven, Mich. |
| 215005 | LHBP | Ga. s. | Rassapeague | 666 | 769 | 194.4 | 39.5 | 14.7 | Frt. | 14 | 400 | 1917 | Brunswick, Ga. | New York, N. Y. |
| 111063 | | Ga. s. | Rattler | 6 | 6 | 29.0 | 12.3 | 3.6 | Fsh. | 2 | | 1894 | Umbrella Key, Fla. | Miami, Fla. |
| 209230 | | Ga. s. | Rattler | 17 | 12 | 45.0 | 11.7 | 4.6 | Fsh. | 1 | 60 | 1899 | Alameda, Cal. | Cordova, Alaska. |
| 211440 | | Ga. s. | Raven | 6 | 5 | 37.6 | 8.2 | 2.8 | Frt. | 1 | 11 | 1913 | Wit, N. C. | Newport News, Va. |
| 213964 | | Ga. s. | Raven | 37 | 11 | 64.3 | 15.6 | 0.3 | Fsh. | 1 | 80 | 1916 | Oakland, Cal. | San Francisco, Cal. |
| 209320 | | Ga. y. | Raven II | 23 | 19 | 51.6 | 11.0 | 4.9 | Yct. | 2 | 50 | 1911 | New York, N. Y. | Miami, Fla. |
| 111170 | | Ga. s. | Ray | 13 | 10 | 51.0 | 14.3 | 3.7 | Frt. | 1 | | 1897 | Elizabeth City, N. C. | Elizabeth City, N. C. |
| 202434 | | Ga. s. | Ray | 10 | 8 | 31.7 | 9.0 | 3.8 | Fsh. | 2 | 8 | 1902 | Ludington, Mich. | Grand Haven, Mich. |
| 216266 | | Ga. s. | Ray Davis | 13 | 8 | 33.4 | 11.0 | 3.5 | Frt. | 1 | 60 | 1918 | Sebewaing, Mich. | Port Huron, Mich. |
| 206494 | | Ga. s. | Ray and Nora | 14 | 10 | 38.0 | 14.0 | 3.6 | Frt. | 2 | | 1909 | Wilmington, Del. | Wilmington, Del. |
| 211255 | | Ga. s. | Raye | 9 | 6 | 38.8 | 10.4 | 6.1 | Tow. | 1 | | 1913 | New Bern, N. C. | New Bern, N. C. |
| 202163 | | Ga. s. | Ray E. | 14 | 13 | 50.2 | 12.0 | 4.1 | Pas. | 1 | | 1905 | Cape May, N. J. | Philadelphia, Pa. |
| 111454 | | *Ga. p. | Rayman | 13 | 11 | 57.9 | 15.9 | 2.6 | Tow. | 1 | 20 | 1903 | Mingo Junction, Ohio | Cincinnati, Ohio. |
| 200621 | | *Ga. p. | Raymond | 6 | 6 | 30.0 | 8.0 | 2.5 | Mso. | 1 | 4 | 1904 | Paducah, Ky. | Paducah, Ky. |
| 207399 | | Ga. s. | Raymond | 11 | 7 | 38.6 | 11.6 | 3.3 | Frt. | 1 | 35 | 1910 | South Bend, Wash. | Port Townsend, Wash. |
| 213888 | | Ga. s. | Raymond | 49 | 30 | 60.4 | 18.7 | 6.3 | Frt. | 1 | 65 | 1916 | Solomons, Md. | Baltimore, Md. |
| 207256 | | Ga. s. | Raymond B. | 6 | 6 | 24.8 | 7.8 | 2.6 | Fsh. | 2 | 6 | 1907 | Oconto, Wis. | Milwaukee, Wis. |
| 205746 | | Ga. s. | Raymond H. | 9 | 6 | 29.5 | 12.0 | 3.9 | Frt. | 1 | | 1908 | Brunswick, Ga. | Brunswick, Ga. |
| 111066 | | Ga. s. | Raymond Oliver | 10 | 10 | 42.2 | 15.5 | 4.0 | Frt. | 2 | | 1894 | St. Catharines Bay, Md. | Reedville, Va. |
| 201302 | | Ga. s. | Raze | 12 | 8 | 35.2 | 10.0 | 2.8 | Tow. | 2 | | 1903 | Seattle, Wash. | Tacoma, Wash. |
| 209937 | | Ga. s. | Reading Girl | 9 | 8 | 45.0 | 8.0 | 3.8 | Pas. | 2 | 23 | 1907 | Beaumont, Tex. | Houston, Tex. |
| 209443 | | Ga. s. | Ready | 22 | 14 | 62.4 | 15.0 | 3.8 | Oys. | 2 | 25 | 1911 | Palmer, Va. | Reedville, Va. |
| 210913 | | Ga. s. | Real | 13 | 9 | 37.5 | 13.0 | 5.3 | Pas. | 1 | 35 | 1913 | Los Angeles, Cal. | Los Angeles, Cal. |
| 204756 | | Ga. s. | Reaper | 22 | 13 | 52.0 | 16.0 | 3.2 | Fsh. | 2 | | 1907 | Brynna, N. C. | Charlotte, N. C. |
| 209304 | | *Ga. p. | Reba | 16 | 16 | 78.0 | 14.0 | 2.2 | Pas. | 2 | | 1911 | Rockwood, Tenn. | Chattanooga, Tenn. |
| 214075 | | Ga. s. | Reba Elsie | 5 | 5 | 34.0 | 10.0 | 2.3 | Frt. | 1 | 8 | 1916 | New Orleans, N. J. | Tuckerton, N. J. |
| 116278 | | Ga. s. | Rebecca | 43 | 28 | 64.6 | 18.4 | 4.4 | Frt. | 1 | | 1899 | Fishing Island, Md. | Elizabeth City, N. C. |
| 205452 | | Ga. s. | Rebecca | 10 | 7 | 43.0 | 8.7 | 3.4 | Frt. | 1 | 30 | 1907 | Traverse City, Mich. | Crisfield, Md. |
| 111376 | | Ga. s. | Rebecca Bell | 7 | 5 | 43.5 | 13.0 | 2.5 | Frt. | 1 | | 1901 | Kinnakeet, N. C. | New Bern, N. C. |
| 111219 | | Ga. s. | Rebecca J. Harris | 14 | 12 | 43.0 | 14.0 | 7.0 | Frt. | 2 | | 1899 | Eastport, Me. | Eastport, Me. |
| 200174 | | Ga. s. | Rebecca L. Felton | 15 | 10 | 45.5 | 11.8 | 2.2 | Frt. | 1 | | 1903 | Carrabelle, Fla. | Tampa, Fla. |
| 110727 | | Ga. s. | Rebecca M. | 15 | 14 | 47.0 | 17.2 | 3.8 | Mso. | 2 | | 1887 | New Orleans, N. J. | Patchogue, N. Y. |
| 111054 | | Ga. s. | Rebecca M. Newcomb | 9 | 9 | 30.9 | 15.0 | 3.8 | Frt. | 1 | | 1894 | Church Landing, N. J. | Philadelphia, Pa. |
| 206504 | | Ga. s. | Recluse | 9 | 6 | 48.0 | 11.5 | 3.0 | Mso. | 1 | 20 | 1908 | Boston, Mass. | Norfolk, Va. |
| 208232 | | Ga. s. | Record | 14 | 12 | 48.2 | 13.2 | 2.8 | Pas. | 1 | 20 | 1910 | Daytona, Fla. | St. Augustine, Fla. |
| 205501 | | Ga. s. | Recreation | 18 | 12 | 45.0 | 11.2 | 3.0 | Yct. | 2 | 14 | 1908 | Mount Vernon, Wash. | Seattle, Wash. |
| 211899 | | Ga. y. | Recreation | 36 | 25 | 61.8 | 15.0 | 4.4 | Pas. | 2 | 90 | 1913 | Jacksonville, Fla. | Jacksonville, Fla. |
| 209964 | | Ga. s. | Red Bird | 16 | 13 | 50.5 | 6.9 | 3.8 | Pas. | 2 | 40 | 1912 | Omro, Wis. | Milwaukee, Wis. |
| 203996 | | Ga. s. | Red Boy | 14 | 10 | 50.6 | 12.4 | 3.2 | Fsh. | 2 | 50 | 1907 | Astoria, Ore. | Juneau, Alaska. |
| 110827 | | Ga. s. | Red Cedar | 8 | 7 | 32.6 | 13.3 | 3.3 | Mso. | 1 | | 1889 | Bellport, N. Y. | Patchogue, N. Y. |
| 208728 | | Ga. s. | Red Crown | 8 | 6 | 31.5 | 10.6 | 4.2 | Frt. | 1 | | 1884 | Rocky River, Ohio | Cleveland, Ohio. |
| 214013 | | Ga. s. | Red Crown | 8 | 6 | 30.2 | 9.5 | 4.2 | Frt. | 1 | 24 | 1911 | La Salle, Ill. | Chicago, Ill. |
| 215267 | | Ga. s. | Red Crown II | 10 | 8 | 39.0 | 11.8 | 4.7 | Frt. | 1 | | 1917 | Mantoloking, W.I. | Do. |
| 209690 | | Ga. s. | Red Feather | 34 | 23 | 56.3 | 14.9 | 6.3 | Fsh. | 2 | 50 | 1912 | Tacoma, Wash. | Tacoma, Wash. |
| 201974 | | Ga. s. | Rednav | 21 | 14 | 51.3 | 11.6 | 5.1 | Mso. | 2 | | 1905 | Northport, N. Y. | New York, N. Y. |
| 111470 | | Ga. s. | Red Rover | 7 | 5 | 34.8 | 12.3 | 3.3 | Fsh. | 2 | 9 | 1902 | White Lake, La. | Key West, Fla. |
| 210967 | | Ga. s. | Red Rover | 92 | 62 | 40.4 | 9.5 | 8.0 | Fsh. | 2 | 50 | 1913 | Eliza Island, Wash. | Seattle, Wash. |
| 212743 | | *Ga. p. | Red Spot | 6 | 6 | 35.1 | 10.1 | 1.9 | Frt. | 2 | 12 | 1914 | New Haven, Ill. | St. Louis, Mo. |
| 204582 | | Ga. s. | Red Top | 14 | 13 | 40.0 | 11.4 | 7.1 | Pas. | 3 | 18 | 1905 | Orange, Tex. | Port Arthur, Tex. |
| 206122 | | Ga. s. | Red Wing | 7 | 7 | 37.0 | 10.5 | 3.5 | Frt. | 1 | 28 | 1909 | Ketchikan, Alaska. | Ketchikan, Alaska. |
| 206827 | | Ga. s. | Red Wing | 15 | 8 | 56.6 | 12.1 | 4.6 | Frt. | 2 | 30 | 1907 | Superior, Wis. | Duluth, Minn. |
| 207054 | | Ga. s. | Red Wing | 8 | 7 | 34.5 | 10.0 | 3.6 | Fsh. | 1 | 24 | 1907 | Bay City, Mich. | Grand Haven, Mich. |
| 207235 | | Ga. s. | Red Wing | 9 | 6 | 36.5 | 12.1 | 3.8 | Frt. | 1 | 15 | 1910 | Sausalito, Cal. | San Francisco, Cal. |
| 207324 | | Ga. s. | Red Wing | 10 | 9 | 32.7 | 10.0 | 3.0 | Frt. | 1 | 24 | 1910 | Palacios, Tex. | Port Lavaca, Tex. |
| 214531 | | Ga. s. | REDWING | 9 | 8 | 39.5 | 8.6 | 3.3 | Pas. | 1 | 28 | 1913 | Grafton, Ill. | St. Louis, Mo. |
| 215168 | | Ga. s. | Red Wing | 3 | 7 | 28.8 | 8.7 | 3.3 | Frt. | 2 | 60 | 1900 | Marionette, Wis. | Milwaukee, Wis. |
| 216324 | | Ga. s. | Red Wing | 11 | 10 | 30.5 | 10.5 | 4.5 | Pas. | 1 | 35 | 1912 | Milwaukee, Wis. | Do. |
| 215726 | | Ga. s. | Red Wolf | 5 | 5 | 35.5 | 7.7 | 2.6 | Tow. | 1 | 60 | 1917 | Kansas City, Mo. | Kansas City, Mo. |

1 Formerly ga. s. Capitol Box.
 2 Formerly ga. s. Susie Muir.

3 Formerly ga. s. Annie E. Horn.
 4 Formerly ga. y. White Crow.

† Rebuilt, 1917.
 ‡ Exempt.

MERCHANT MOTOR VESSELS OF THE UNITED STATES—Continued.

| Official No. | Signal letters. | Rig. | Name of vessel. | Gross tonnage. | Net tonnage. | Length. | Breadth. | Depth. | Service. | Crew. | Indicated horsepower. | When built. | Where built. | Home port (where permanent document issues). |
|--------------|-----------------|----------|-----------------|----------------|--------------|--------------|--------------|--------------|----------|-------|-----------------------|-------------|-----------------------|--|
| | | | | | | <i>Feet.</i> | <i>Feet.</i> | <i>Feet.</i> | | | | | | |
| 213200 | | Ga. s. | Ref. | 22 | 17 | 41.5 | 13.2 | 5.9 | Fsh. | 1 | 40 | 1915 | Anacortes, Wash. | Seattle, Wash. |
| 209209 | | Ga. s. | Reflector | 8 | 5 | 34.0 | 9.3 | 3.3 | Frt. | 1 | 12 | 1911 | Dockton, Wash. | Tacoma, Wash. |
| 212505 | | Ga. s. | Regal | 10 | 9 | 30.7 | 9.2 | 4.4 | Frt. | 1 | 14 | 1914 | Houquam, Wash. | Seattle, Wash. |
| 213693 | | Ga. s. | Regal | 7 | 6 | 29.0 | 10.0 | 2.8 | Pas. | 2 | 10 | 1910 | Waduwauk, S. C. | Charleston, S. C. |
| 214514 | | Ga. s. | Regal | 19 | 13 | 40.2 | 11.5 | 5.8 | Msc. | 2 | 36 | 1916 | Seattle, Wash. | Tacoma, Wash. |
| 215817 | | Ga. s. | Regina L. C. | 9 | 7 | 36.8 | 11.5 | 3.9 | Frt. | 0 | 0 | 1916 | Rockaway Beach, N. Y. | New York, N. Y. |
| 110354 | | Ga. s. | Regina | 28 | 27 | 45.5 | 16.5 | 5.3 | Frt. | 2 | 10 | 1876 | Keyport, N. J. | Bridgeport, Conn. |
| 203850 | | Ga. y. | Regina | 27 | 18 | 57.0 | 10.0 | 4.2 | Yct. | 3 | 0 | 1901 | New York, N. Y. | Jacksonville, Fla. |
| 206184 | | Ga. s. | Regina | 10 | 8 | 56.0 | 7.0 | 3.0 | Pas. | 2 | 25 | 1909 | Cincinnati, Ohio | Louisville, Ky. |
| 210743 | | Ga. y. | Regina | 25 | 17 | 55.8 | 12.6 | 5.2 | Yct. | 2 | 50 | 1911 | Bayonne, N. J. | New York, N. Y. |
| 213495 | | Ga. s. | Regina | 7 | 7 | 23.6 | 9.2 | 3.2 | Frt. | 2 | 10 | 1905 | Marinette, Wis. | Milwaukee, Wis. |
| 206136 | | Ga. s. | Regina M. | 9 | 6 | 41.5 | 13.2 | 5.4 | Fsh. | 1 | 6 | 1900 | Perry, Me. | Eastport, Me. |
| 110902 | | Ga. s. | Reginald | 6 | 5 | 29.0 | 13.0 | 3.2 | Oys. | 1 | 0 | 1891 | Patchogue, N. Y. | Patchogue, N. Y. |
| 111031 | | Ga. s. | Regina S. | 69 | 35 | 68.0 | 26.0 | 5.4 | Frt. | 3 | 40 | 1893 | San Francisco, Cal. | San Francisco, Cal. |
| 214977 | | Ga. s. | Regis. | 29 | 24 | 62.7 | 14.2 | 5.7 | Frt. | 1 | 0 | 1917 | Seattle, Wash. | Portland, Ore. |
| 201556 | | Ga. s. | Reindeer | 6 | 6 | 38.0 | 7.0 | 3.4 | Pas. | 2 | 10 | 1907 | Burlington, Iowa | Des Moines, Iowa |
| 212858 | | Ga. s. | Reindeer | 14 | 14 | 34.4 | 10.3 | 4.8 | Fsh. | 3 | 25 | 1914 | Mantowoc, Wis. | Milwaukee, Wis. |
| 206220 | | Ga. s. | Rolta | 13 | 12 | 43.0 | 13.1 | 5.3 | Frt. | 2 | 16 | 1909 | Friendship, Me. | New Bedford, Mass. |
| 210603 | | Ga. s. | Reliable | 6 | 6 | 27.6 | 9.6 | 3.4 | Fsh. | 2 | 15 | 1906 | Marinette, Wis. | Milwaukee, Wis. |
| 210908 | | Ga. s. | Reliable | 15 | 10 | 41.4 | 11.0 | 4.5 | Tow. | 1 | 70 | 1913 | San Rafael, Cal. | San Francisco, Cal. |
| 211023 | | Ga. s. | Reliable | 24 | 21 | 51.0 | 17.2 | 4.6 | Pas. | 1 | 65 | 1913 | Patchogue, N. Y. | New York, N. Y. |
| 110707 | | Ga. s. | Reliance | 6 | 5 | 28.2 | 12.4 | 3.3 | Msc. | 1 | 0 | 1886 | do. | Greenport, N. Y. |
| 110921 | | Ga. s. | Reliance | 9 | 9 | 39.8 | 14.0 | 4.5 | Fsh. | 2 | 0 | 1891 | Caranchahua, Tex. | Port Lavaca, Tex. |
| 111463 | | Ga. s. | Reliance | 6 | 6 | 38.0 | 9.9 | 2.6 | Msc. | 1 | 10 | 1903 | Morehead City, N. C. | Washington, N. C. |
| 200339 | | Ga. s. | Reliance | 32 | 19 | 65.7 | 16.1 | 6.1 | Frt. | 1 | 0 | 1903 | Lubec, Me. | Eastport, Me. |
| 200130 | | Ga. s. | Reliance | 19 | 10 | 44.8 | 15.5 | 7.0 | Fsh. | 6 | 0 | 1903 | Gloucester, Mass. | Gloucester, Mass. |
| 200521 | | Ga. s. | Reliance | 13 | 9 | 37.5 | 14.0 | 6.1 | Fsh. | 2 | 0 | 1903 | Friendship, Me. | Provincetown, Mass. |
| 200736 | | Ga. s. | Reliance | 18 | 13 | 43.6 | 13.6 | 7.0 | Fsh. | 3 | 0 | 1901 | Bremen, Me. | Newport, R. I. |
| 201552 | | Ga. s. | Reliance | 8 | 8 | 38.0 | 8.0 | 3.0 | Pas. | 1 | 0 | 1901 | Clinton, Iowa | Vicksburg, Miss. |
| 201819 | | Ga. s. | Reliance | 30 | 20 | 72.0 | 16.2 | 2.9 | Pas. | 9 | 0 | 1905 | Mailland, Wis. | New Orleans, La. |
| 202010 | | Ga. s. | Reliance | 10 | 7 | 39.0 | 11.0 | 3.7 | Fsh. | 1 | 12 | 1905 | Ballard, Wash. | Ketchikan, Alaska. |
| 202278 | | Ga. s. | Reliance | 7 | 7 | 32.2 | 10.3 | 5.6 | Frt. | 1 | 0 | 1901 | Swans Island, Me. | Vinalhaven, Me. |
| 202710 | | Ga. s. | Reliance | 8 | 5 | 34.5 | 12.5 | 4.6 | Frt. | 1 | 9 | 1905 | Cutler, Me. | Machias, Me. |
| 203106 | | Ga. s. | Reliance | 13 | 9 | 37.7 | 9.8 | 2.5 | Fsh. | 3 | 0 | 1905 | West De Pere, Wis. | Milwaukee, Wis. |
| 203901 | | Ga. s. | Reliance | 14 | 13 | 45.2 | 15.5 | 3.7 | Fsh. | 2 | 0 | 1905 | Marinette, Wis. | Do. |
| 205170 | | Ga. s. | Reliance | 12 | 8 | 27.5 | 10.4 | 4.1 | Fsh. | 3 | 0 | 1908 | Shaw Island, Wash. | Wrangell, Alaska. |
| 205215 | | Ga. s. | Reliance | 11 | 7 | 38.7 | 10.0 | 4.0 | Pas. | 1 | 18 | 1908 | Port Madison, Wash. | Juneau, Alaska. |
| 205356 | | Ga. p. | Reliance | 8 | 8 | 47.8 | 10.2 | 2.1 | Tow. | 1 | 16 | 1903 | Terre Haute, Ind. | Evansville, Ind. |
| 209104 | | Ga. p. | Reliance | 10 | 5 | 39.1 | 12.1 | 2.6 | Frt. | 2 | 25 | 1909 | Leesville, La. | New Orleans, La. |
| 206959 | | Ga. s. | Reliance | 9 | 6 | 37.8 | 11.0 | 3.0 | Tow. | 1 | 30 | 1909 | Bay Center, Wash. | Seattle, Wash. |
| 207538 | | Ga. s. | Reliance | 9 | 8 | 31.2 | 11.3 | 3.6 | Fsh. | 1 | 6 | 1910 | Howkan, Alaska | Sitka, Alaska |
| 208962 | | Ga. s. | Reliance | 14 | 9 | 51.7 | 15.2 | 2.3 | Pas. | 1 | 45 | 1911 | Sandusky, Ohio | Sandusky, Ohio. |
| 210773 | | Ga. s. | Reliance | 15 | 10 | 46.2 | 12.2 | 4.0 | Pas. | 1 | 37 | 1912 | Camden, N. J. | Philadelphia, Pa. |
| 211720 | | Ga. s. | Reliance | 13 | 12 | 31.0 | 9.5 | 3.6 | Fsh. | 2 | 15 | 1913 | Mantowoc, Wis. | Milwaukee, Wis. |
| 212135 | | Ga. s. | Reliance | 30 | 22 | 53.6 | 16.1 | 8.0 | Cod. | 8 | 32 | 1914 | Rockport, Mass. | Boston, Mass. |
| 212442 | | Ga. s. | Reliance | 13 | 11 | 42.5 | 9.8 | 4.4 | Pas. | 1 | 32 | 1903 | South Boston, Mass. | Providence, R. I. |
| 213035 | | Ga. p. | Reliance | 10 | 10 | 55.5 | 12.6 | 2.0 | Tow. | 1 | 20 | 1915 | Paducah, Ky. | Paducah, Ky. |
| 213901 | | Ga. s. | Reliance | 21 | 13 | 47.6 | 17.5 | 3.0 | Frt. | 2 | 50 | 1910 | Morehead City, N. C. | Beaufort, N. C. |
| 215150 | | Ga. s. | Reliance | 14 | 12 | 41.0 | 9.4 | 4.3 | Frt. | 1 | 20 | 1916 | Prarie du Chien, Wis. | Memphis, Tenn. |
| 215943 | | Ga. s. | Reliance | 18 | 14 | 40.0 | 12.2 | 5.5 | Fsh. | 7 | 27 | 1918 | Seattle, Wash. | Ketchikan, Alaska. |
| 216164 | | Ga. s. | Reliance | 11 | 7 | 36.5 | 10.4 | 5.2 | Pas. | 1 | 20 | 1918 | do. | Seattle, Wash. |
| 212188 | | Ga. p. | Reliance No. 2. | 9 | 9 | 59.0 | 12.0 | 2.5 | Pas. | 1 | 12 | 1914 | Terre Haute, Ind. | Evansville, Ind. |
| 211929 | | Ga. s. | Reliance No. 3. | 10 | 5 | 31.9 | 8.5 | 4.0 | Frt. | 1 | 15 | 1914 | Samish, Wash. | Seattle, Wash. |
| 111119 | | Ga. s. | Relief | 13 | 10 | 48.0 | 14.6 | 3.8 | Frt. | 1 | 0 | 1896 | Ocracoke, N. C. | Washington, N. C. |
| 200563 | | Ga. s. | Relief | 9 | 7 | 31.0 | 12.0 | 2.8 | Tow. | 1 | 0 | 1901 | Marshfield, Ore. | Marshfield, Ore. |
| 200709 | | Ga. s. | Relief | 8 | 6 | 37.8 | 11.1 | 3.0 | Tow. | 1 | 20 | 1904 | South Bend, Wash. | Seattle, Wash. |
| 207769 | | Ga. s. | Relief | 10 | 6 | 35.0 | 9.8 | 4.8 | Pas. | 1 | 0 | 1910 | Yarmouth, Me. | Portland, Me. |
| 209341 | | Ga. s. | Relief | 15 | 13 | 42.6 | 15.1 | 4.1 | Frt. | 3 | 25 | 1911 | Charleston, S. C. | Charleston, S. C. |
| 210366 | | Ga. s. | Relief | 18 | 11 | 40.0 | 10.0 | 5.3 | Plt. | 4 | 27 | 1912 | Mobile, Ala. | Galveston, Tex. |
| 213232 | | Ga. s. | Relief | 15 | 10 | 48.3 | 12.2 | 4.3 | Pas. | 1 | 30 | 1915 | Astoria, Ore. | Empire, Ore. |
| 213821 | | Ga. y. | Remington | 20 | 18 | 39.0 | 10.6 | 4.5 | Yct. | 1 | 24 | 1912 | Oshkosh, Wis. | Milwaukee, Wis. |
| 215652 | LHW | † Ga. s. | Remittent | 1,616 | 1,352 | 229.2 | 44.5 | 18.8 | Frt. | 20 | 480 | 1917 | Seattle, Wash. | Seattle, Wash. |
| 208968 | LBWT | Ga. y. | Remik III. | 51 | 40 | 77.4 | 14.0 | 6.4 | Yct. | 5 | 120 | 1911 | South Boston, Mass. | New York, N. Y. |
| 206585 | | Ga. s. | Rena | 8 | 6 | 37.7 | 10.5 | 4.7 | Pas. | 1 | 18 | 1907 | Portland, Me. | Portland, Me. |
| 211617 | | Ga. s. | Rene | 9 | 8 | 31.5 | 9.0 | 5.0 | Pas. | 1 | 15 | 1912 | Bristol, R. I. | Providence, R. I. |
| 211719 | LBQV | Ga. s. | Renoma | 35 | 30 | 54.5 | 15.0 | 5.3 | Yct. | 2 | 40 | 1913 | Greenport, N. Y. | New York, N. Y. |
| 208050 | LFKM | Ga. y. | Reola | 33 | 31 | 55.5 | 12.5 | 5.5 | Yct. | 2 | 50 | 1910 | New York, N. Y. | Salem, Mass. |
| 213212 | | Ga. y. | Reola II. | 71 | 56 | 80.7 | 15.9 | 7.1 | Yct. | 4 | 100 | 1915 | Morris Heights, N. Y. | Detroit, Mich. |
| 210069 | | Ga. y. | Reomar II. | 79 | 67 | 85.4 | 16.3 | 8.1 | Yct. | 4 | 100 | 1912 | New York, N. Y. | Do. |
| 201988 | | Ga. s. | Republic | 9 | 6 | 37.0 | 10.9 | 3.8 | Tow. | 1 | 0 | 1905 | Ballard, Wash. | Port Townsend, Wash. |
| 211802 | | Ga. s. | Republic | 75 | 51 | 72.0 | 19.0 | 7.8 | Fsh. | 11 | 125 | 1913 | Seattle, Wash. | Seattle, Wash. |
| 215794 | | Ga. s. | Republic | 99 | 48 | 89.6 | 22.0 | 11.1 | Cod. | 19 | 60 | 1915 | Essex, Mass. | Boston, Mass. |
| 21052 | | Ga. s. | Rescue | 6 | 51 | 65.0 | 19.2 | 7.5 | Frt. | 2 | 0 | 1854 | do. | Machias, Me. |
| 111396 | | Ga. s. | Rescue | 80 | 6 | 37.0 | 10.8 | 4.4 | Fsh. | 3 | 0 | 1902 | Ballard, Wash. | Wrangell, Alaska. |

† Formerly ga. y. Amalia III.

† Oil engine.

MERCHANT MOTOR VESSELS OF THE UNITED STATES—Continued.

| Official No. | Signal letters. | Rig. | Name of vessel. | Gross tonnage. | Net tonnage. | Length. | Breadth. | Depth. | Service. | Crew. | Indicated horsepower. | When built. | Where built. | Home port (where permanent document issues). | |
|--------------|-----------------|--------|-------------------------|----------------|--------------|---------|----------|--------|----------|-------|-----------------------|-------------|---------------------------|--|---------------|
| | | | | | | Feet. | Feet. | Feet. | | | | | | | |
| 204095 | | Ga. s. | Rescue..... | 9 | 6 | 37.1 | 10.8 | 3.4 | Pas. | 1 | | 1907 | Ballard, Wash. | Wrangell, Alaska. | |
| 207495 | | Ga. s. | Rescue..... | 10 | 9 | 28.1 | 10.0 | 3.0 | Pas. | 1 | | 1910 | Key West, Fla. | Key West, Fla. | |
| 210249 | | Ga. s. | Rescue..... | 18 | 14 | 34.0 | 15.4 | 4.0 | Pas. | 3 | 55 | 1912 | Columbus, Ky. | Paducah, Ky. | |
| 110273 | | Ga. p. | Resolute..... | 11 | 10 | 34.0 | 14.4 | 4.5 | Frt. | 1 | | 1876 | Greenport, N. Y. | Greenport, N. Y. | |
| 111273 | | Ga. s. | Resolute..... | 37 | 24 | 52.5 | 12.5 | 4.8 | Frt. | 1 | 20 | 1900 | Portland, Oreg. | Portland, Oreg. | |
| 203308 | | Ga. s. | Resolute..... | 19 | 15 | 41.2 | 12.7 | 6.2 | Frt. | 1 | | 24 | 1906 | Cushing, Me. | Boston, Mass. |
| 207186 | | Ga. s. | Resoluta..... | 35 | 30 | 50.6 | 17.4 | 5.0 | Frt. | 2 | 80 | 1910 | Totterville, N. Y. | New Haven, Conn. | |
| 212311 | | Ga. s. | Resoluta..... | 15 | 10 | 42.6 | 12.8 | 4.5 | Pas. | 2 | 75 | 1914 | Tacoma, Wash. | Seattle, Wash. | |
| 213194 | | Ga. s. | Resoluta..... | 6 | 6 | 28.1 | 10.3 | 2.9 | Pas. | 1 | 6 | 1912 | Brooklyn, N. Y. | Patchogue, N. Y. | |
| 111329 | | Ga. s. | Restless..... | 10 | 6 | 34.6 | 11.6 | 3.1 | Tow. | 1 | | 1900 | Cedar Keys, Fla. | Cedar Keys, Fla. | |
| 200672 | | Ga. s. | Restless..... | 9 | 6 | 31.0 | 11.2 | 3.7 | Fsh. | 2 | | 1904 | Aberdeen, Wash. | Wrangell, Alaska. | |
| 201098 | | Ga. s. | Restless..... | 7 | 5 | 35.6 | 8.8 | 3.8 | Frt. | 1 | 15 | 1904 | Astoria, Oreg. | Los Angeles, Cal. | |
| 207482 | | Ga. s. | Restless..... | 6 | 6 | 26.3 | 11.8 | 3.3 | Fsh. | 2 | 12 | 1910 | Osterville, Mass. | Vineyard Haven, Mass. | |
| 209446 | | Ga. p. | Restless..... | 19 | 9 | 71.5 | 14.0 | 3.3 | Tow. | 3 | 40 | 1911 | Houma, La. | Morgan City, La. | |
| 212252 | | Ga. s. | Restless..... | 17 | 12 | 45.5 | 11.1 | 5.8 | Frt. | 1 | 24 | 1914 | Mapleton, Oreg. | Marshfield, Oreg. | |
| 213957 | | Ga. s. | Restless..... | 11 | 8 | 46.0 | 10.6 | 4.0 | Tow. | 1 | 70 | 1910 | San Francisco, Cal. | San Francisco, Cal. | |
| 111196 | | Ga. s. | Result..... | 12 | 8 | 48.2 | 16.0 | 4.6 | Frt. | 2 | | 1868 | Detroit, Mich. | Detroit, Mich. | |
| 111304 | | Ga. s. | Reta..... | 8 | 6 | 36.1 | 13.1 | 5.6 | Frt. | 2 | | 1888 | East Mahalia, Mo. | Eastport, Me. | |
| 200884 | | Ga. s. | Reta..... | 6 | 6 | 30.0 | 12.0 | 4.0 | Pas. | 1 | 10 | 1904 | Pert Republic, N. J. | Tuckerton, N. J. | |
| 209629 | | Ga. s. | Reta..... | 11 | 8 | 34.8 | 9.6 | 4.4 | Fsh. | 1 | 15 | 1912 | Fern Hill, Wash. | Seattle, Wash. | |
| 206404 | | Ga. s. | Retriever..... | 11 | 7 | 34.6 | 9.4 | 3.8 | Frt. | 1 | 16 | 1909 | Hellmuth, Wash. | Ketchikan, Alaska. | |
| 200831 | | Ga. s. | Return..... | 12 | 12 | 44.0 | 8.0 | 3.2 | Pas. | 2 | | 1901 | Muscantine, Iowa. | Des Moines, Iowa. | |
| 210879 | | Ga. p. | Return..... | 19 | 19 | 77.2 | 12.5 | 2.4 | Pas. | 2 | 20 | 1912 | Grantville, W. Va. | Pittsburgh, Pa. | |
| 110664 | | Ga. s. | Reuel..... | 15 | 14 | 54.0 | 13.4 | 3.5 | Frt. | 2 | | 1885 | Key West, Fla. | Miami, Fla. | |
| 203232 | KVMJ | Ga. y. | Revonah..... | 22 | 17 | 57.7 | 11.2 | 4.9 | Yct. | 3 | | 1906 | Bayonne, N. J. | Savannah, Ga. | |
| 208104 | | Ga. p. | Revonah..... | 33 | 49 | 83.0 | 16.0 | 2.6 | Pas. | 6 | 50 | 1910 | Mulligan, Ind. | Pittsburgh, Pa. | |
| 214054 | | Ga. s. | Rex..... | 11 | 11 | 34.4 | 8.7 | 5.2 | Pas. | 2 | 45 | 1915 | Louisville, Ky. | Louisville, Ky. | |
| 214306 | | Ga. s. | Rex..... | 15 | 11 | 56.0 | 11.5 | 2.9 | Pas. | 3 | 46 | 1915 | Wrangell, Alaska. | Wrangell, Alaska. | |
| 216412 | | Ga. s. | Rox..... | 26 | 17 | 53.6 | 14.3 | 6.2 | Fsh. | 4 | 45 | 1915 | Los Angeles, Cal. | Los Angeles, Cal. | |
| 215968 | | Ga. s. | Reynor No. 2..... | 20 | 16 | 49.6 | 14.2 | 4.7 | Frt. | 2 | 37 | 1917 | Crittenden, Va. | Newport, R. I. | |
| 214481 | | Ga. s. | Reyno..... | 14 | 10 | 47.0 | 13.3 | 3.4 | Mso. | 2 | 24 | 1915 | Club La Crosse, N. C. | New Bern, N. C. | |
| 213302 | | Ga. y. | Rheingold..... | 23 | 16 | 50.3 | 12.0 | 5.7 | Yct. | 2 | | 1915 | Los Angeles, Cal. | Los Angeles, Cal. | |
| 203483 | | Ga. s. | Rhine..... | 12 | 11 | 38.6 | 10.2 | 5.0 | Frt. | 2 | | 1904 | Mantowee, Wb. | Grand Haven, Mich. | |
| 111460 | | Ga. s. | Rhoda Virginia..... | 18 | 14 | 56.3 | 17.8 | 3.6 | Frt. | 3 | | 1904 | Madison, Md. | Baltimore, Md. | |
| 111146 | | Ga. s. | Rhoda E. Crane..... | 14 | 10 | 47.1 | 13.6 | 4.4 | Oys. | 2 | 18 | 1897 | Stratford, Conn. | Boston, Mass. | |
| 202143 | | Ga. s. | Rhododendron..... | 14 | 10 | 32.0 | 14.3 | 5.7 | Pas. | 1 | | 1905 | Bellingham, Wash. | Port Angeles, Wash. | |
| 206103 | | Ga. s. | Rhododendron..... | 17 | 11 | 45.0 | 11.2 | 3.6 | Pas. | 1 | 36 | 1909 | Mount Vernon, Wash. | Port Townsend, Wash. | |
| 214251 | | Ga. s. | Richard S..... | 10 | 8 | 40.6 | 8.4 | 3.7 | Mso. | 1 | 18 | 1916 | Windsor, Wash. | Seattle, Wash. | |
| 210090 | | Ga. p. | Richard Rhea..... | 14 | 14 | 64.0 | 8.5 | 2.6 | Pas. | 1 | 35 | 1912 | Wells Creek, Ky. | Louisville, Ky. | |
| 110243 | | Ga. s. | Richard Rhodes..... | 19 | 18 | 43.0 | 16.3 | 4.4 | Frt. | 2 | | 1875 | Bay Shore, N. Y. | Norfolk, Va. | |
| 201386 | | Ga. s. | Richard J. Nunan..... | 92 | 55 | 84.3 | 22.1 | 10.3 | Fsh. | 16 | | 1901 | East Boothbay, Me. | Portland, Me. | |
| 110790 | | Ga. s. | Richard J. Vetra..... | 10 | 9 | 50.0 | 15.5 | 3.2 | Mso. | 2 | | 1888 | Dea's Island, Md. | Annapolis, Md. | |
| 110993 | | Ga. s. | Richard K. Fox..... | 10 | 9 | 31.8 | 10.4 | 4.9 | Pas. | 3 | | 1891 | New York, N. Y. | New York, N. Y. | |
| 110761 | | Ga. s. | Richard W. Sommers..... | 13 | 11 | 45.6 | 13.7 | 3.2 | Pas. | 3 | | 1897 | Muddy Creek, Va. | Perth Amboy, N. J. | |
| 202330 | | Ga. s. | Richmond..... | 18 | 17 | 40.3 | 16.3 | 4.4 | Fsh. | 2 | | 1895 | Totterville, N. Y. | New York, N. Y. | |
| 208859 | | Ga. s. | Richmond..... | 12 | 8 | 34.4 | 10.5 | 4.4 | Frt. | 1 | 20 | 1911 | Seattle, Wash. | Ketchikan, Alaska. | |
| 212940 | | Ga. s. | Richmond..... | 508 | 507 | 141.3 | 30.0 | 4.9 | Frt. | 3 | 150 | 1915 | Savannah, Ga. | Savannah, Ga. | |
| 208738 | LBWJ | Ga. y. | Rickwood..... | 40 | 18 | 70.2 | 13.5 | 6.4 | Yct. | 8 | | 1910 | Port Clinton, Ohio. | Mobilie, Ala. | |
| 210914 | | Ga. s. | Rikka R..... | 15 | 10 | 35.1 | 12.0 | 4.8 | Frt. | 4 | 16 | 1913 | Seattle, Wash. | Seattle, Wash. | |
| 207493 | | Ga. s. | Rinaldo..... | 5 | 5 | 27.0 | 9.0 | 3.1 | Fsh. | 2 | 7 | 1910 | Dea's Island, Alaska. | Juneau, Alaska. | |
| 110807 | | Ga. s. | Ring Dove..... | 14 | 7 | 38.0 | 14.0 | 3.3 | Frt. | 2 | | 1899 | Dea's Island, Alaska. | Juneau, Alaska. | |
| 200392 | | Ga. s. | Rio Grande..... | 13 | 10 | 39.8 | 9.0 | 4.0 | Pas. | 1 | 20 | 1904 | Detroit, Mich. | Port Anansas, Tex. | |
| 208726 | | Ga. s. | Rio Vista..... | 8 | 5 | 42.2 | 9.1 | 4.4 | Pas. | 1 | 40 | 1899 | San Francisco, Cal. | San Francisco, Cal. | |
| 216364 | LHNJ | Ga. y. | Riposo..... | 19 | 18 | 40.0 | 13.3 | 4.5 | Yct. | 1 | 24 | 1917 | Camden, N. J. | New York, N. Y. | |
| 110596 | | Ga. s. | Ripple..... | 12 | 10 | 43.7 | 11.1 | 4.1 | Pas. | 2 | | 1883 | Noank, Conn. | Newark, N. J. | |
| 111431 | | Ga. s. | Ripple..... | 10 | 7 | 47.3 | 11.6 | 2.9 | Mso. | 2 | | 1902 | Morhead City, N. C. | Wilmington, N. C. | |
| 111444 | | Ga. s. | Ripple..... | 16 | 12 | 45.2 | 16.8 | 3.4 | Frt. | 2 | | 1903 | Marshallberg, N. C. | Norfolk, Va. | |
| 200715 | | Ga. s. | Ripple..... | 6 | 5 | 28.0 | 7.2 | 2.2 | Pas. | 1 | 7 | 1903 | Sanford, Fla. | St. Augustine, Fla. | |
| 201195 | | Ga. s. | Ripple..... | 5 | 5 | 36.0 | 8.8 | 3.6 | Frt. | 1 | 10 | 1904 | Newport, R. I. | Newport, R. I. | |
| 205695 | | Ga. s. | Ripple..... | 10 | 9 | 49.0 | 11.0 | 4.0 | Pas. | 1 | | 1908 | Toledo, Ohio. | Toledo, Ohio. | |
| 206303 | | Ga. f. | Ripple..... | 11 | 10 | 39.0 | 11.3 | 3.3 | Pas. | 1 | 15 | 1909 | Babylon, N. Y. | Patchogue, N. Y. | |
| 206588 | | Ga. f. | Ripple..... | 8 | 7 | 34.7 | 9.7 | 4.4 | Pas. | 2 | 25 | 1909 | East Saugus, Mass. | Barnstable, Mass. | |
| 212237 | | Ga. s. | Ripple..... | 11 | 8 | 35.5 | 12.0 | 5.1 | Pas. | 1 | 16 | 1880 | South San Francisco, Cal. | Los Angeles, Cal. | |
| 205291 | | Ga. s. | Risdon 3..... | 12 | 12 | 48.1 | 9.6 | 4.4 | Tow. | 1 | 75 | 1901 | Alameda, Cal. | San Francisco, Cal. | |
| 216676 | LJBW | Ga. s. | Risor..... | 1,604 | 1,342 | 229.3 | 44.4 | 18.8 | Frt. | 20 | 480 | 1917 | Seattle, Wash. | New York, N. Y. | |
| 210541 | | Ga. s. | Rita..... | 6 | 5 | 35.6 | 7.5 | 3.4 | Pas. | 2 | 15 | 1912 | Georgetown, S. O. | Georgetown, S. O. | |
| 111383 | | Ga. s. | Rita J..... | 28 | 14 | 55.5 | 13.9 | 6.0 | Fsh. | 5 | | 1901 | Scranton, Miss. | Gulfport, Miss. | |
| 201432 | | Ga. s. | Rita A. Viator..... | 48 | 22 | 63.0 | 19.3 | 8.8 | Fsh. | 14 | | 1904 | Gloucester, Mass. | Gloucester, Mass. | |
| 110917 | | Ga. s. | Rival..... | 12 | 11 | 33.0 | 14.3 | 6.5 | Frt. | 1 | | 1883 | Bay Ridge, N. Y. | New Haven, Conn. | |
| 110978 | | Ga. s. | Rival..... | 5 | 5 | 29.5 | 12.8 | 3.2 | Oys. | 1 | | 1892 | Patchogue, N. Y. | Patchogue, N. Y. | |
| 204825 | | Ga. s. | Rival..... | 18 | 14 | 48.0 | 15.3 | 5.0 | Oys. | 2 | | 1907 | Greenport, N. Y. | New Haven, Conn. | |
| 207965 | | Ga. s. | Rival..... | 14 | 10 | 43.2 | 12.0 | 5.0 | Tow. | 1 | 16 | 1910 | Seattle, Wash. | Seattle, Wash. | |

† Formerly ga. s. Harold and Clifford.

‡ Formerly ga. y. Result.

§ Formerly ga. y. Truth.

† Formerly ga. y. Ethel M. Ward.

‡ Formerly U. S. S. Ripple.

† Oil Engine.

MERCHANT MOTOR VESSELS OF THE UNITED STATES—Continued.

| Official No. | Signal letters. | Rtg. | Name of vessel. | Gross tonnage. | Net tonnage. | Length. | Breadth. | Depth. | Service. | Crew. | Indicated horsepower. | When built. | Where built. | Home port (where permanent document issues) |
|--------------|-----------------|--------|---------------------|----------------|--------------|---------|----------|--------|----------|-------|-----------------------|-------------|--------------------------|---|
| | | | | | | | | | | | | | | |
| 212393 | | Ga. s. | Riverbank | 6 | 6 | 31.0 | 9.1 | 3.0 | Pas. | 3 | 15 | | | Boston, Mass. |
| 110311 | | Ga. s. | River Ganges | 8 | 7 | 34.0 | 11.3 | 4.2 | Fsh. | 2 | | 1877 | Kennelrun, Me. | Portsmouth, N. H. |
| 213882 | | Ga. s. | River Queen | 13 | 11 | 43.1 | 11.4 | 4.2 | Msc. | 1 | 60 | 1915 | Norfolk, Va. | Norfolk, Va. |
| 215938 | | Ga. s. | Riverview | 11 | 9 | 33.4 | 8.4 | 3.4 | Frt. | 0 | 30 | 1917 | Washington, N. C. | Washington, N. C. |
| 213260 | | Ga. s. | Riverview Maid | 13 | 9 | 35.0 | 11.1 | 4.0 | Pas. | 1 | 20 | 1912 | Riv. View, Ill. | Jacksonville, Fla. |
| 203854 | | Ga. s. | Roald | 17 | 12 | 39.5 | 11.4 | 5.2 | Fsh. | 4 | 20 | 1911 | Seattle, Wash. | Seattle, Wash. |
| 210102 | | Ga. s. | Roald Amundsen | 24 | 16 | 47.2 | 14.0 | 6.8 | Fsh. | 9 | 35 | 1912 | Porto Rico, W. I. | Do. |
| 111399 | | Ga. s. | Roamer | 35 | 19 | 62.5 | 18.5 | 4.9 | Frt. | 4 | | 1902 | Marine, N. C. | Key West, Fla. |
| 127535 | | Ga. s. | Roamer | 78 | 74 | 61.2 | 22.3 | 5.1 | Frt. | 2 | 50 | 1901 | Clinton, Conn. | New York, N. Y. |
| 204128 | | Ga. s. | Roamer | 8 | 8 | 45.0 | 9.0 | 2.0 | Pas. | 1 | | 1907 | Terr Haute, Ind. | Evansville, Ind. |
| 204721 | | Ga. s. | Roamer | 7 | 7 | 33.4 | 10.0 | 3.3 | Pas. | 1 | | 1907 | Clayton, N. Y. | Cape Vincent, N. Y. |
| 207290 | | Ga. s. | Roamer | 19 | 12 | 50.0 | 12.4 | 3.8 | Pas. | 3 | 40 | 1910 | Middleburg, Fla. | Jacksonville, Fla. |
| 211171 | | Ga. s. | Roamer | 7 | 6 | 28.4 | 11.0 | 3.4 | Frt. | 2 | 10 | 1912 | Charleston, S. C. | Charleston, S. C. |
| 211324 | | Ga. s. | Roamer | 9 | 9 | 32.0 | 7.5 | 3.5 | Pas. | 1 | 14 | 1913 | Keltnsburg, Ill. | Chicago, Ill. |
| 212233 | | Ga. s. | Roamer | 55 | 35 | 64.9 | 20.0 | 7.7 | Frt. | 4 | 75 | 1914 | North Bend, Ore. | Astoria, Ore. |
| 212626 | | Ga. s. | Roamer | 7 | 6 | 28.0 | 8.0 | 2.7 | Frt. | 1 | 12 | 1910 | Trenton, N. J. | Philadelphia, Pa. |
| 111300 | KPTM | Ga. s. | Rob Roy | 111 | 77 | 96.0 | 23.9 | 10.6 | Fsh. | 19 | | 1900 | Essex, Mass. | Glooucester, Mass. |
| 111321 | | Ga. s. | Rob Roy | 7 | 6 | 29.2 | 11.1 | 5.6 | Fsh. | 2 | 16 | 1900 | Friendship, Me. | Newport, R. I. |
| 202255 | | Ga. p. | Rob Roy | 12 | 8 | 45.0 | 9.0 | 6.4 | Pas. | 2 | | 1905 | McGregor, Iowa | Dubuque, Iowa |
| 211627 | | Ga. s. | Rob Roy | 10 | 6 | 33.6 | 10.9 | 4.8 | Pas. | 1 | 30 | 1911 | Oakland, Cal. | San Francisco, Cal. |
| 211241 | | Ga. y. | Robador | 37 | 32 | 55.5 | 13.1 | 6.0 | Yot. | 2 | | 1913 | New York, N. Y. | Pittsburgh, Pa. |
| 209219 | | Ga. s. | Robbins # 2 | 8 | 5 | 36.1 | 10.0 | 2.1 | Frt. | 2 | 5 | 1911 | Fishers Landing, N. Y. | Cape Vincent, N. Y. |
| 207894 | | Ga. s. | Robena | 13 | 9 | 39.0 | 11.0 | 7.0 | Pas. | 1 | 10 | 1910 | Elizabeth City, N. C. | Elizabeth City, N. C. |
| 209814 | | Ga. s. | Robert | 11 | 8 | 43.0 | 12.7 | 4.0 | Frt. | 1 | 17 | 1912 | Deep Creek, Va. | Newport News, Va. |
| 111335 | | Ga. s. | Robert Barron | 13 | 9 | 44.4 | 10.3 | 4.1 | Fsh. | 1 | 35 | 1901 | Astoria, Ore. | Juneau, Alaska |
| 214903 | | Ga. s. | Robert Bridges | 276 | 188 | 101.5 | 31.0 | 10.5 | Pas. | 6 | 225 | 1916 | Seattle, Wash. | Seattle, Wash. |
| 213652 | | Ga. s. | Robert Burns | 9 | 7 | 41.9 | 10.7 | 3.6 | Frt. | 2 | 45 | 1915 | Westlake, La. | Port Arthur, Tex. |
| 214313 | | Ga. p. | Robert Russell | 15 | 9 | 57.8 | 14.2 | 2.2 | Pas. | 1 | 24 | 1916 | Alton, Ill. | St. Louis, Mo. |
| 208709 | | Ga. s. | Robert C. | 16 | 12 | 35.2 | 11.0 | 4.8 | Pas. | 2 | 24 | 1911 | Camden, N. J. | Philadelphia, Pa. |
| 215693 | | Ga. s. | Robert Grolling | 9 | 8 | 34.0 | 8.8 | 3.6 | Mso. | 1 | 30 | 1907 | Sturgeon Bay, Wis. | Milwaukee, Wis. |
| 111001 | | Ga. s. | Robert James | 9 | 9 | 39.0 | 14.7 | 3.0 | Frt. | 2 | | 1892 | Pocomoke City, Md. | Norfolk, Va. |
| 211120 | | Ga. s. | Robert P. | 14 | 11 | 47.2 | 13.8 | 4.3 | Pas. | 1 | 60 | 1911 | Mariners Harbor, N. Y. | New York, N. Y. |
| 111422 | | Ga. s. | Robert Palmer | 9 | 6 | 29.8 | 13.4 | 3.9 | Frt. | 1 | | 1902 | Noank, Conn. | New London, Conn. |
| 205326 | | Ga. s. | Robert R. | 35 | 33 | 67.0 | 15.9 | 5.3 | Tow. | 6 | 75 | 1908 | Chicago, Ill. | Chicago, Ill. |
| 216292 | | Ga. s. | Robert T. | 7 | 6 | 28.7 | 8.7 | 4.3 | Fsh. | 3 | 12 | 1918 | Seattle, Wash. | Seattle, Wash. |
| 111270 | | Ga. s. | Robert W. | 13 | 9 | 41.3 | 12.5 | 4.4 | Mso. | 4 | | 1900 | Mount Pleasant, S. C. | Tampa, S. C. |
| 203701 | | Ga. s. | Robert B. Burney | 39 | 31 | 55.5 | 15.2 | 5.8 | Frt. | 4 | | 1906 | Dover Bluff, Ga. | Maunaloa, Fla. |
| 110476 | | Ga. s. | Robert B. Nooten | 23 | 21 | 41.7 | 10.3 | 4.5 | Fsh. | 3 | | 1881 | Kennebunk, Me. | New York, N. Y. |
| 215620 | | Ga. s. | Robert D. Carter | 14 | 10 | 42.4 | 11.8 | 4.1 | Pol. | 3 | 45 | 1917 | Baltimore, Md. | Baltimore, Md. |
| 110567 | | Ga. s. | Robert E. Lee | 5 | 5 | 29.0 | 12.0 | 2.0 | Frt. | 1 | | 1883 | Norfolk, Va. | Norfolk, Va. |
| 212096 | | Ga. s. | Robert G. Seymour | 25 | 9 | 47.1 | 11.5 | 8.5 | Pas. | 1 | 40 | 1914 | Winslow, Wash. | Seattle, Wash. |
| 110814 | | Ga. s. | Robert H. Smith | 54 | 5 | 38.5 | 11.2 | 3.5 | Frt. | 2 | | 1887 | Bowlers, Va. | Reedville, Va. |
| 215378 | | Ga. s. | Robert M. Utz | 37 | 30 | 52.8 | 18.1 | 5.3 | Oys. | 4 | 80 | 1917 | Tottenville, N. Y. | Greenport, N. Y. |
| 111038 | | Ga. s. | Robert and Carr | 16 | 12 | 53.6 | 20.0 | 8.2 | Fsh. | 11 | | 1833 | East Boothbay, Me. | Georgetown, S. C. |
| 201513 | | Ga. y. | Roberta | 49 | 45 | 73.9 | 19.3 | 3.2 | Yot. | 2 | 25 | 1904 | New York, N. Y. | Providence, R. I. |
| 93261 | KRQF | Ga. y. | Robin | 24 | 45 | 73.9 | 19.3 | 8.6 | Yot. | 6 | | 1902 | do. | Boston, Mass. |
| 211792 | | Ga. s. | Robin | 23 | 8 | 51.4 | 14.8 | 4.7 | Oys. | 3 | 50 | 1913 | Crittenden, Va. | Norfolk, Va. |
| 214896 | | Ga. s. | Robin | 24 | 12 | 51.1 | 14.8 | 5.6 | Fsh. | 1 | 80 | 1917 | Oakland, Cal. | San Francisco, Cal. |
| 110905 | | Ga. s. | Robin Adair | 6 | 5 | 24.4 | 9.3 | 5.6 | Fsh. | 1 | | 1890 | Deer Isle, Me. | Stonington, Me. |
| 111295 | | Ga. s. | Robina | 6 | 5 | 29.4 | 9.3 | 3.3 | Pas. | 2 | | 1900 | Bridgeport, Conn. | Wilmington, Del. |
| 211891 | | Ga. s. | Robin Hood III | 25 | 20 | 45.6 | 10.7 | 6.0 | Pas. | 1 | 30 | 1913 | South Jacksonville, Fla. | Jacksonville, Fla. |
| 110832 | | Ga. s. | Robinson Crusoe | 15 | 8 | 36.0 | 14.5 | 3.0 | Frt. | 1 | | 1888 | Waveland, Fla. | Tampa, Fla. |
| 206257 | | Ga. s. | Robley D. | 15 | 8 | 40.0 | 10.0 | 3.6 | Pas. | 1 | 23 | 1909 | Nahcotta, Wash. | Seattle, Wash. |
| 111188 | | Ga. y. | Rochester | 23 | 19 | 57.0 | 15.3 | 2.4 | Yot. | 2 | | 1894 | Eau Gallie, Fla. | Jacksonville, Fla. |
| 210805 | | Ga. p. | Rock City Spoke Co. | 14 | 11 | 61.4 | 12.2 | 1.9 | Tow. | 3 | 35 | 1912 | Nashville, Tenn. | Nashville, Tenn. |
| 203064 | | Ga. s. | Rockaway | 13 | 11 | 43.2 | 12.4 | 4.1 | Pas. | 2 | | 1906 | Brooklyn, N. Y. | New York, N. Y. |
| 214015 | | Ga. s. | Rockport | 13 | 13 | 61.7 | 10.0 | 3.6 | Msc. | 1 | 45 | 1916 | Dubuque, Iowa | Evansville, Ind. |
| 216088 | | Ga. s. | Rodman Swift | 19 | 13 | 41.8 | 12.1 | 5.0 | Mso. | 1 | 24 | 1918 | East Boston, Mass. | Boston, Mass. |
| 111390 | | Ga. s. | Rody Green | 29 | 23 | 49.2 | 17.5 | 4.0 | Frt. | 3 | | 1901 | Tottenville, N. Y. | Greenport, N. Y. |
| 210089 | | Ga. s. | Roger B. | 8 | 7 | 26.0 | 10.0 | 3.0 | Pas. | 1 | 10 | 1912 | Green Cove Springs, Fla. | Jacksonville, Fla. |
| 214374 | | Ga. s. | Roland R. | 12 | 10 | 38.6 | 8.5 | 3.3 | Pas. | 1 | 20 | 1916 | Springfield, Mass. | Boston, Mass. |
| 215370 | | Ga. s. | Rolf | 19 | 11 | 40.9 | 13.0 | 5.5 | Frt. | 1 | 30 | 1914 | Yarmouth, Nova Scotia | Norfolk, Va. |
| 203010 | | Ga. s. | Rolfe | 10 | 10 | 45.4 | 12.9 | 4.3 | Pas. | 4 | | 1906 | Ballard, Wash. | Seattle, Wash. |
| 215032 | | Ga. s. | Rolfe | 31 | 21 | 55.7 | 14.6 | 4.6 | Fsh. | 3 | 40 | 1917 | Seattle, Wash. | Cordova, Alaska |
| 204211 | | Ga. s. | Rolf | 8 | 6 | 29.8 | 10.8 | 4.0 | Fsh. | 6 | | 1907 | Tacoma, Wash. | Ketchikan, Alaska |
| 205943 | | Ga. s. | Rollin H. | 9 | 6 | 38.0 | 8.6 | 2.5 | Pas. | 2 | 15 | 1907 | Asbury Park, N. J. | Jacksonville, Fla. |
| 110414 | | Ga. s. | Rollin S. | 12 | 7 | 37.5 | 14.8 | 4.3 | Frt. | 1 | | 1880 | Port Norris, N. J. | Philadelphia, Pa. |
| 211870 | | Ga. s. | Rollola | 7 | 7 | 37.7 | 8.8 | 3.1 | Frt. | 1 | 40 | 1910 | Brook Haven, N. Y. | Patchogue, N. Y. |
| 81257 | | Ga. s. | Rollo | 19 | 13 | 49.3 | 14.0 | 5.6 | Tow. | 4 | | 1890 | Eagle Harbor, Wash. | Port Angeles, Wash. |
| 208819 | | Ga. s. | Rollo | 15 | 13 | 36.1 | 11.3 | 4.3 | Fsh. | 2 | 12 | 1911 | Bois Blanc Island, Mich. | Grand Haven, Mich. |
| 210344 | | Ga. s. | Roma | 7 | 5 | 34.8 | 8.5 | 3.0 | Fsh. | 1 | 25 | 1912 | Metlakatla, Alaska | Ketchikan, Alaska |
| 214799 | | Ga. y. | Romana | 19 | 13 | 51.3 | 12.0 | 5.1 | Yot. | 2 | 80 | 1916 | Buffalo, N. Y. | Buffalo, N. Y. |
| 111091 | | Ga. s. | Romp. | 5 | 5 | 24.6 | 10.9 | 3.6 | Cod. | 1 | 6 | 1887 | Monument Beach, Mass. | Provincetown, Mass. |

‡ Formerly Navy cutter Riverbank.
 † Formerly ga. y. Chatolah.
 † Formerly ga. y. Spark.

‡ Formerly sch. y. Marjorie.
 † Formerly British ga. s. Rolf.
 † Formerly st. s. Wasp.

‡ Oil engine.
 † Composite.

MERCHANT MOTOR VESSELS OF THE UNITED STATES—Continued.

| Official No. | Signal letters. | Rig. | Name of vessel. | Gross tonnage. | Net tonnage. | Length. | Breadth. | Depth. | Service. | Crew. | Indicated horsepower. | When built. | Where built. | Home port (where permanent document issues). |
|--------------|-----------------|--------|-----------------|----------------|--------------|---------|----------|--------|----------|-------|-----------------------|-------------|-------------------------|--|
| 203593 | | Ga. s. | Rona | 14 | 9 | 58.1 | 12.2 | 3.0 | Pas. | 1 | | 1906 | Cedar Bayou, Tex. | Galveston, Tex. |
| 150780 | | Ga. y. | Rondina | 24 | 23 | 54.2 | 14.0 | 7.6 | Yct. | 3 | 35 | 1898 | South Boston, Mass. | Boston, Mass. |
| 208654 | | Ga. s. | Rondout | 17 | 12 | 40.0 | 13.3 | 4.7 | Fsh. | 6 | 20 | 1911 | Tacoma, Wash. | Tacoma, Wash. |
| 205507 | | Ga. s. | Ronomor | 6 | 6 | 23.4 | 9.9 | 4.2 | Pas. | 1 | 6 | 1904 | Pawtuxet, R. I. | Providence, R. I. |
| 213009 | | Ga. s. | Roosevolt | 20 | 13 | 42.6 | 13.4 | 5.8 | Fsh. | 1 | 20 | 1915 | Seattle, Wash. | Seattle, Wash. |
| 206098 | | Ga. y. | Rosa | 19 | 18 | 46.5 | 10.7 | 7.5 | Yct. | 3 | 30 | 1909 | San Diego, Cal. | San Diego, Cal. |
| 111060 | | Ga. s. | Rosa and May | 6 | 6 | 30.0 | 10.6 | 4.0 | Frt. | 1 | | 1894 | Brooksville, Me. | Castine, Me. |
| 111450 | | Ga. s. | Rosa Blanche | 13 | 10 | 39.5 | 12.7 | 6.2 | Fsh. | 1 | | 1903 | Eggemoggin, Me. | South West Harbor, Me. |
| 110872 | | Ga. s. | Rosa Lena | 8 | 7 | 35.5 | 11.2 | 2.9 | Oys. | 2 | | 1890 | Terrobonne Parish, La. | Morgan City, La. |
| 110994 | | Ga. s. | Rosa Pearl | 18 | 11 | 52.5 | 13.5 | 3.5 | Frt. | 2 | 12 | 1892 | Orlole, Md. | Petersburg, Va. |
| 205831 | | Ga. p. | Rosa R | 14 | 14 | 58.8 | 11.0 | 3.0 | Frt. | 2 | 20 | 1908 | New Harmony, Ind. | Evansville, Ind. |
| 21815 | | Ga. s. | Rosabell | 24 | 22 | 55.0 | 15.9 | 4.4 | Pas. | 1 | | 1895 | Patchogue, N. Y. | Patchogue, N. Y. |
| 111179 | | Ga. s. | Rosalie | 15 | 14 | 42.9 | 12.0 | 5.3 | Pas. | 1 | | 1898 | New York, N. Y. | New York, N. Y. |
| 201923 | | Ga. s. | Rosalie | 10 | 6 | 40.0 | 9.0 | 4.4 | Tow. | 5 | | 1905 | Madisonville, La. | Do. |
| 207227 | | Ga. s. | Rosalie | 14 | 14 | 42.5 | 13.3 | 4.6 | Frt. | 2 | 15 | 1910 | Charleston, S. C. | Charleston, S. C. |
| 208479 | | Ga. s. | Rosalina | 9 | 7 | 40.5 | 9.9 | 4.6 | Fsh. | 3 | 10 | 1910 | San Diego, Cal. | San Diego, Cal. |
| 92330 | | Ga. s. | Rosana | 8 | 7 | 34.0 | 13.0 | 3.0 | Mso. | 1 | | 1891 | Patchogue, N. Y. | Patchogue, N. Y. |
| 212158 | | Ga. s. | Rosario | 24 | 16 | 40.6 | 12.9 | 7.6 | Fsh. | 6 | 25 | 1914 | Seattle, Wash. | Seattle, Wash. |
| 111115 | | Ga. s. | Rose | 7 | 6 | 23.5 | 11.2 | 4.0 | Frt. | 1 | 8 | 1889 | Osterville, Mass. | Barnstable, Mass. |
| 111418 | | Ga. s. | Rose | 13 | 11 | 32.0 | 10.7 | 4.8 | Msc. | 2 | | 1902 | San Pedro, Cal. | Los Angeles, Cal. |
| 202449 | | Ga. s. | Rose | 9 | 9 | 40.0 | 14.2 | 2.6 | Frt. | 1 | 10 | 1905 | Indianola, Tex. | Port Lavaca, Tex. |
| 204855 | | Ga. s. | Rose | 14 | 10 | 52.5 | 13.7 | 3.3 | Pas. | 1 | 35 | 1907 | Astoria, Ore. | Astoria, Ore. |
| 205740 | | Ga. s. | Rose | 12 | 8 | 38.0 | 12.1 | 3.5 | Oys. | 1 | | 1908 | Brunswick, Ga. | Brunswick, Ga. |
| 209270 | | Ga. s. | Rose | 10 | 8 | 50.2 | 10.0 | 2.5 | Fsh. | 3 | 25 | 1911 | Sayville, N. Y. | Patchogue, N. Y. |
| 210831 | | Ga. s. | Rose | 16 | 11 | 37.0 | 12.2 | 6.1 | Fsh. | 6 | 27 | 1912 | Tacoma, Wash. | Tacoma, Wash. |
| 215855 | | Ga. s. | Rose | 8 | 7 | 36.6 | 12.7 | 2.5 | Frt. | 2 | 12 | 1917 | Double Bayou, Tex. | Port Lavaca, Tex. |
| 205191 | | Ga. s. | Rose City | 7 | 5 | 38.3 | 9.9 | 2.5 | Pas. | 1 | 25 | 1908 | Portland, Ore. | Portland, Ore. |
| 212691 | | Ga. p. | Rose Maloney | 6 | 6 | 40.4 | 9.5 | 2.0 | Tow. | 1 | 15 | 1914 | Nashville, Tenn. | Nashville, Tenn. |
| 206187 | | Ga. s. | Rose R | 14 | 9 | 43.0 | 13.6 | 3.6 | Frt. | 1 | 20 | 1909 | Stratford, Conn. | New York, N. Y. |
| 211021 | | Ga. s. | Rose R, II | 30 | 27 | 56.0 | 17.0 | 5.7 | Pas. | 1 | 85 | 1913 | Patchogue, N. Y. | Do. |
| 111319 | | Ga. s. | Rose Standish | 45 | 25 | 65.2 | 18.8 | 8.0 | Fsh. | 17 | | 1900 | Gloucester, Mass. | Gloucester, Mass. |
| 120259 | | Ga. s. | Rose W | 10 | 8 | 45.7 | 13.7 | 4.4 | Fsh. | 1 | 40 | 1912 | Lubeo, Me. | Eastport, Me. |
| 207723 | | Ga. s. | Roseadele | 14 | 10 | 50.2 | 15.2 | 1.6 | Pas. | 2 | 16 | 1910 | Kissimmee, Fla. | Tampa, Fla. |
| 110411 | | Ga. s. | Rosebud | 7 | 5 | 44.0 | 10.6 | 2.7 | Frt. | 2 | | 1875 | Dorchester County, Md. | Annapolis, Md. |
| 111403 | | Ga. p. | Rosebud | 24 | 22 | 76.0 | 17.0 | 2.5 | Fer. | 4 | | 1902 | Clinton, Iowa | Pembina, N. Dak. |
| 202234 | | Ga. s. | Rosebud | 12 | 7 | 44.1 | 9.2 | 3.0 | Frt. | 3 | 10 | 1903 | Miami, Fla. | Tampa, Fla. |
| 203781 | | Ga. s. | Rosebud | 14 | 14 | 34.7 | 12.6 | 3.1 | Pas. | 2 | 12 | 1905 | Cambridge, Mass. | Boston, Mass. |
| 209988 | | Ga. s. | Rosebud | 7 | 5 | 30.3 | 9.0 | 3.2 | Fsh. | 2 | 16 | 1912 | Seattle, Wash. | Seattle, Wash. |
| 210899 | | Ga. s. | Rosebud | 14 | 10 | 43.2 | 12.3 | 3.7 | Frt. | 1 | 20 | 1913 | Friday Harbor, Wash. | Port Townsend, Wash. |
| 111011 | | Ga. s. | Rosella | 8 | 7 | 34.0 | 14.0 | 3.4 | Fsh. | 1 | | 1892 | Patchogue, N. Y. | Patchogue, N. Y. |
| 212999 | | Ga. y. | Rosemar | 10 | 11 | 39.7 | 10.9 | 5.9 | Yct. | 3 | 30 | 1914 | New York, N. Y. | New York, N. Y. |
| 214810 | | Ga. s. | Rosemary | 12 | 11 | 32.8 | 9.0 | 3.8 | Fsh. | 1 | 20 | 1916 | Sturgeon Bay, Wis. | Milwaukee, Wis. |
| 202186 | | Ga. s. | Rosetta | 5 | 5 | 30.8 | 12.5 | 2.0 | Frt. | 1 | | 1905 | Newport, N. C. | Beaufort, N. C. |
| 207378 | | Ga. s. | Rosetta | 11 | 7 | 47.3 | 13.0 | 6.7 | Fsh. | 2 | 15 | 1910 | Elkhart, N. C. | Elizabeth City, N. C. |
| 215048 | | Ga. s. | Roseville | 15 | 7 | 47.3 | 13.0 | 5.3 | Fsh. | 2 | 40 | 1917 | San Diego, Cal. | San Diego, Cal. |
| 208027 | | Ga. s. | Rosey | 7 | 7 | 29.0 | 9.9 | 2.7 | Fsh. | 1 | 10 | 1900 | St James, Mich. | Grand Haven, Mich. |
| 110781 | | Ga. s. | Rosie | 7 | 0 | 30.7 | 14.6 | 3.3 | Mso. | 1 | | 1888 | Patchogue, N. Y. | Patchogue, N. Y. |
| 204833 | | Ga. s. | Rosie | 15 | 12 | 34.8 | 11.9 | 4.0 | Frt. | 1 | | 1897 | Newport News, Va. | Norfolk, Va. |
| 209202 | | Ga. s. | Rosie K | 8 | 7 | 28.6 | 8.0 | 3.8 | Fsh. | 2 | 10 | 1909 | Manitowoc, Wis. | Milwaukee, Wis. |
| 213779 | | Ga. s. | Rosie L | 6 | 6 | 20.0 | 7.7 | 2.7 | Fsh. | 1 | 8 | 1911 | Washington Harbor, Wis. | Do. |
| 111173 | | Ga. s. | Rosina | 10 | 14 | 44.3 | 14.5 | 3.6 | Frt. | 2 | 10 | 1898 | Chokolale, Fla. | Key West, Fla. |
| 111312 | KQPT | Ga. y. | Rosina | 29 | 27 | 51.0 | 17.4 | 6.0 | Yct. | 1 | | 1900 | Nahant, Mass. | New York, N. Y. |
| 209995 | | Ga. s. | Rosina | 7 | 6 | 25.5 | 8.6 | 3.3 | Pas. | 1 | 10 | 1903 | Riverdale, R. I. | Providence, R. I. |
| 215099 | | Ga. s. | Rosina | 7 | 7 | 29.6 | 9.0 | 3.1 | Fsh. | 2 | 12 | 1904 | Sister Bay, Wis. | Milwaukee, Wis. |
| 209710 | | Ga. s. | Rosina M | 6 | 0 | 29.3 | 12.5 | 4.1 | Pas. | 1 | 10 | 1912 | Atlantic City, N. J. | Philadelphia, Pa. |
| 210040 | | Ga. s. | Rosita | 10 | 8 | 38.4 | 8.7 | 4.5 | Pas. | 1 | 18 | 1912 | Seattle, Wash. | Seattle, Wash. |
| 200138 | | Ga. y. | Roslyn | 17 | 14 | 57.0 | 11.0 | 5.0 | Yct. | 1 | | 1907 | Port Clinton, Ohio | New York, N. Y. |
| 200228 | | Ga. s. | Roslynd | 12 | 8 | 50.6 | 12.9 | 2.7 | Mso. | 2 | 12 | 1903 | Swansboro, N. C. | Washington, N. C. |
| 209044 | | Ga. s. | Rosy | 11 | 10 | 39.8 | 10.2 | 3.7 | Fsh. | 1 | 20 | 1911 | Ketchikan, Alaska | Juneau, Alaska |
| 111410 | | Ga. p. | Rough Rider | 11 | 7 | 69.3 | 10.0 | 2.2 | Pas. | 3 | | 1902 | Ballard, Wash. | Seattle, Wash. |
| 203482 | | Ga. s. | Rough Rider | 12 | 9 | 38.0 | 13.0 | 6.0 | Fsh. | 4 | | 1903 | Bremen, Me. | Portland, Me. |
| 207159 | | Ga. s. | Rough Rider | 15 | 9 | 43.0 | 11.3 | 6.0 | Fsh. | 6 | | 1904 | Manitowoc, Wis. | Boston, Mass. |
| 207830 | | Ga. s. | Rough Rider | 12 | 12 | 34.0 | 9.8 | 3.0 | Fsh. | 3 | 13 | 1907 | Two Rivers, Wis. | Milwaukee, Wis. |
| 210883 | | Ga. s. | Rough Rider | 14 | 13 | 42.2 | 9.3 | 3.8 | Fsh. | 1 | 30 | 1910 | Ketchikan, Alaska | Ketchikan, Alaska |
| 155344 | | Ga. y. | Rough Rider | 13 | 7 | 41.1 | 13.8 | 4.1 | Yct. | 2 | 20 | 1900 | Deer Island, N. B. | Eastport, Me. |
| 110092 | | Ga. s. | Rouse | 27 | 18 | 55.6 | 14.5 | 5.6 | Frt. | 1 | 30 | 1899 | Tacoma, Wash. | Seattle, Wash. |
| 111414 | | Ga. s. | Rover | 8 | 8 | 34.4 | 12.6 | 3.4 | Fsh. | 1 | | 1860 | Southside, N. Y. | New York, N. Y. |
| 202571 | | Ga. s. | Rover | 14 | 17 | 45.8 | 11.3 | 3.9 | Pas. | 1 | | 1902 | Warrenton, Ore. | Astoria, Ore. |
| 207331 | | Ga. s. | Rover | 14 | 0 | 34.4 | 11.8 | 4.6 | Cod. | 2 | 25 | 1904 | Warren, R. I. | Provincetown, Mass. |
| 209541 | | Ga. s. | Rover | 25 | 17 | 53.5 | 11.5 | 4.9 | Tow. | 2 | 65 | 1910 | Astoria, Ore. | Seattle, Wash. |
| 210442 | | Ga. s. | Rover | 14 | 17 | 49.5 | 10.5 | 3.5 | Pas. | 1 | 60 | 1912 | Everett, Wash. | Port Townsend, Wash. |
| | | Ga. s. | Rover | 9 | 7 | 37.0 | 9.8 | 2.6 | Frt. | 1 | 6 | 1896 | Merrick, N. Y. | New York, N. Y. |

(s sch. Priscilla II.
 1 Formerly (b ga. y. Rondina.
 (c ga. y. Cara II.

2 Formerly slip. Milton Leon.
 3 Formerly g. a. y. (ba Amalia II.
 (c Nancy R.

4 Formerly ga. s. Virginia.
 5 Formerly st. s. Oscar B.

MERCHANT MOTOR VESSELS OF THE UNITED STATES—Continued.

| Official No. | Signal letters. | Rfg. | Name of vessel. | Gross tonnage. | Net tonnage. | Length. | Breadth. | Depth. | Service. | Crew. | Indicated horsepower. | When built. | Where built. | Home port (where permanent document issues). |
|--------------|-----------------|---------|---------------------|----------------|--------------|---------|----------|--------|----------|-------|-----------------------|-------------|-----------------------------|--|
| | | | | | | Feet. | Feet. | Feet. | Tow. | | | | | |
| 212884 | | Ga. s. | Rover..... | 15 | 7 | 44.8 | 11.3 | 3.9 | Tow. | 2 | 10 | 1914 | Washington, N. C..... | Washington, N. C. |
| 215210 | | Ga. s. | Rover..... | 8 | 5 | 38.1 | 9.4 | 2.6 | Frt. | 1 | 20 | 1917 | Thousand Island Park, N. Y. | Cape Vincent, N. Y. |
| 216053 | | Ga. s. | Rover..... | 9 | 7 | 34.3 | 9.9 | 5.3 | Fsh. | 6 | 18 | 1918 | Seattle, Wash..... | Juneau, Alaska. |
| 212227 | | Ga. s. | Rowan..... | 21 | 14 | 43.2 | 13.9 | 6.3 | Ten. | 1 | 80 | 1914 | Westlake, La..... | Galveston, Tex. |
| 214096 | | Ga. s. | Rowana..... | 13 | 10 | 45.7 | 11.6 | 3.6 | Frt. | 1 | 24 | 1916 | Stacy, N. C..... | Beaufort, N. C. |
| 210752 | | Ga. s. | Rowetta..... | 13 | 10 | 38.0 | 11.5 | 4.4 | Fsh. | 1 | 36 | 1912 | Fort Center, Fla..... | Key West, Fla. |
| 215588 | | Ga. s. | Roxana..... | 9 | 8 | 36.6 | 9.7 | 2.8 | Pas. | 0 | 20 | 2017 | Bellingham, Wash..... | Seattle, Wash. |
| 21888 | | Ga. s. | Roxanna..... | 7 | 7 | 30.2 | 12.1 | 4.0 | Fsh. | 2 | | 1869 | Westbrook, Conn..... | New London, Conn. |
| 111424 | | Ga. s. | Roxie Lee..... | 9 | 7 | 41.0 | 13.0 | 3.4 | Frt. | 1 | | 1902 | Chuckatuck, Va..... | New York, N. Y. |
| 209584 | | Ga. s. | Roxie Pittman..... | 18 | 11 | 45.6 | 12.5 | 4.0 | Frt. | 1 | 24 | 1912 | Bettle, N. C..... | Beaufort, N. C. |
| 111401 | | Ga. s. | Roy..... | 18 | 12 | 42.2 | 13.4 | 5.3 | Oys. | 3 | 28 | 1902 | Warren, R. I..... | Providence, R. I. |
| 209975 | | Ga. s. | Roy B..... | 17 | 11 | 43.3 | 14.0 | 5.6 | Tow. | 1 | 70 | 1912 | Pittsburg, Cal..... | San Francisco, Cal. |
| 204320 | | *Ga. p. | Roy L..... | 19 | 19 | 63.3 | 12.4 | 3.2 | Tow. | 2 | | 1907 | Arrow Rock, Mo..... | San Francisco, Cal. |
| 215509 | | *Ga. s. | Roy S..... | 7 | 6 | 27.7 | 7.8 | 3.4 | Pas. | 1 | 54 | 1906 | Seattle, Wash..... | Seattle, Wash. |
| 210976 | | Ga. s. | Roy W..... | 8 | 6 | 28.5 | 8.3 | 4.1 | Pas. | 1 | 12 | 1913 | Middleburg, Fla..... | Jacksonville, Fla. |
| 209850 | | Ga. s. | Royal..... | 22 | 15 | 44.4 | 13.0 | 5.8 | Fsh. | 5 | 30 | 1912 | Seattle, Wash..... | Seattle, Wash. |
| 111142 | | Ga. s. | Royal Palm..... | 13 | 12 | 39.4 | 14.1 | 3.9 | Tow. | 1 | | 1897 | Miami, Fla..... | Jacksonville, Fla. |
| 204247 | | Ga. s. | Royal Tern..... | 17 | 17 | 40.1 | 13.7 | 4.4 | Pol. | 2 | | 1907 | Handaboro, Miss..... | New York, N. Y. |
| 209538 | | Ga. s. | Rubaiyat..... | 11 | 8 | 50.0 | 10.0 | 4.3 | Pas. | 1 | 40 | 1909 | Kemah, Tex..... | Houston, Tex. |
| 111296 | | Ga. s. | Ruby..... | 12 | 10 | 38.5 | 14.8 | 6.4 | Frt. | 1 | | 1899 | Dennysville, Me..... | Eastport, Me. |
| 111419 | KRVP | Ga. s. | Ruby..... | 345 | 273 | 132.0 | 34.0 | 9.0 | Frt. | 11 | 140 | 1902 | Alameda, Cal..... | Seattle, Wash. |
| 201718 | | Ga. s. | Ruby..... | 10 | 6 | 44.1 | 9.5 | 3.4 | Frt. | 1 | | 1905 | Astoria, Ore..... | Do. |
| 204117 | | Ga. s. | Ruby..... | 14 | 9 | 47.9 | 11.9 | 4.3 | Fsh. | 7 | | 1907 | Ballard, Wash..... | Do. |
| 204282 | | Ga. y. | Ruby..... | 20 | 18 | 45.0 | 14.0 | 5.0 | Yct. | 1 | | 1907 | Toms River, N. J..... | Patchogue, N. Y. |
| 207841 | | Ga. s. | Ruby..... | 12 | 9 | 42.0 | 10.8 | 3.3 | Frt. | 1 | | 1907 | Norfolk, Va..... | Norfolk, Va. |
| 203326 | | Ga. s. | Ruby..... | 10 | 10 | 34.2 | 8.0 | 3.2 | Fsh. | 2 | 8 | 1907 | Sturgeon Bay, Wis..... | Milwaukee, Wis. |
| 203974 | | Ga. s. | Ruby..... | 10 | 6 | 25.5 | 8.0 | 3.6 | Fsh. | 3 | 7 | 1908 | Gills Hook, Wis..... | Do. |
| 211520 | | Ga. s. | Ruby..... | 10 | 7 | 33.3 | 11.4 | 4.0 | Fsh. | 1 | 10 | 1913 | Saxman, Alaska..... | Ketchikan, Alaska. |
| 211394 | | Ga. s. | Ruby O..... | 32 | 22 | 67.1 | 16.0 | 7.2 | Frt. | 2 | 83 | 1916 | Long Beach, Cal..... | Los Angeles, Cal. |
| 214833 | | Ga. s. | Ruby and Alice..... | 14 | 6 | 43.2 | 12.7 | 4.0 | Fsh. | 3 | 24 | 1916 | Deitville, Va..... | Newport News, Va. |
| 210202 | | *Ga. p. | Ruby Lee..... | 8 | 8 | 47.6 | 10.0 | 2.2 | Tow. | 1 | 15 | 1912 | Cromwell, Ky..... | Louisville, Ky. |
| 204738 | | Ga. s. | Ruby Marie..... | 13 | 9 | 39.3 | 11.6 | 3.0 | Pas. | 1 | | 1907 | Everett, Wash..... | Port Townsend, Wash. |
| 213468 | | Ga. s. | Ruby May..... | 8 | 7 | 35.5 | 9.3 | 2.6 | Frt. | 1 | 9 | 1915 | Sealevel, N. C..... | Beaufort, N. C. |
| 112232 | | Ga. s. | Ruby Torry..... | 12 | 8 | 36.4 | 14.2 | 3.2 | Frt. | 3 | 20 | 1899 | Bloxi, Miss..... | Morgan City, La. |
| 203110 | | Ga. s. | Ruby L. Davis..... | 23 | 14 | 51.6 | 17.0 | 4.7 | Oys. | 3 | | 1906 | Battery Park, Va..... | Newport News, Va. |
| 203723 | | Ga. y. | Rudolf..... | 12 | 6 | 41.5 | 13.5 | 3.8 | Pas. | 2 | | 1906 | Saline, La..... | New Orleans, La. |
| 209025 | | Ga. s. | Rudolf N..... | 29 | 19 | 51.9 | 15.2 | 5.8 | Tow. | 2 | 100 | 1912 | Oakland, Cal..... | San Francisco, Cal. |
| 209415 | | Ga. s. | Rudolph..... | 27 | 18 | 45.4 | 14.5 | 5.2 | Fsh. | 7 | 40 | 1911 | Seattle, Wash..... | Seattle, Wash. |
| 200514 | KSTM | Ga. y. | Ruffhouse..... | 131 | 109 | 91.0 | 20.4 | 5.0 | Yct. | 7 | 75 | 1903 | Baltimore, Md..... | New York, N. Y. |
| 211124 | LCVJ | Ga. y. | Ruffed Grouse..... | 29 | 20 | 56.5 | 13.3 | 6.4 | Yct. | 2 | | 1913 | Camden, N. J..... | Do. |
| 200434 | | Ga. s. | Rufus M. Gibbs..... | 14 | 11 | 35.7 | 12.5 | 3.9 | Tow. | 2 | | 1903 | McClellanville, S. O..... | Georgetown, S. C. |
| 210224 | | Ga. s. | Rummell..... | 7 | 5 | 30.0 | 8.5 | 3.6 | Frt. | 1 | 8 | 1900 | Toledo, Ohio..... | Duluth, Minn. |
| 205582 | | Ga. s. | Runaolo..... | 6 | 0 | 29.9 | 11.3 | 3.2 | Frt. | 1 | | 1908 | Galveston, Tex..... | Galveston, Tex. |
| 92557 | | Ga. s. | Runabout..... | 18 | 15 | 34.5 | 13.8 | 6.0 | Frt. | 1 | 65 | 1893 | New London, Conn..... | Bridgport, Conn. |
| 209792 | | Ga. y. | Runaway..... | 19 | 17 | 39.4 | 11.0 | 5.5 | Yct. | 1 | 24 | 1912 | New York, N. Y..... | New York, N. Y. |
| 210682 | | Ga. s. | Rupert..... | 8 | 6 | 40.0 | 10.3 | 2.0 | Frt. | 1 | 24 | 1912 | Ballard, Wash..... | Nome, Alaska. |
| 201793 | | Ga. s. | Rupert II..... | 11 | 10 | 3.7 | 13.4 | 4.1 | Pas. | 1 | | 1905 | Port Republic, N. J..... | Philadelphia, Pa. |
| 209301 | | Ga. s. | Rural..... | 7 | 6 | 34.0 | 7.2 | 2.8 | Pas. | 1 | 16 | 1911 | Marshfield, Ore..... | Marshfield, Ore. |
| 111110 | | Ga. s. | Rusalka..... | 28 | 24 | 50.3 | 15.1 | 7.7 | Fsh. | 10 | | 1896 | South Boston, Mass..... | New York, N. Y. |
| 210788 | | Ga. s. | Rush..... | 13 | 9 | 42.2 | 12.5 | 4.9 | Frt. | 2 | 50 | 1912 | Oakland, Cal..... | Philadelphia, Pa. |
| 216014 | LJRS | *Ga. s. | Rush..... | 145 | 74 | 109.5 | 25.4 | 12.7 | Fsh. | 19 | 120 | 1918 | Essex, Mass..... | Gloucester, Mass. |
| 203517 | KVPQ | Ga. y. | Russara..... | 39 | 31 | 73.5 | 12.9 | 5.9 | Yct. | 4 | | 1906 | New York, N. Y..... | Houston, Tex. |
| 211529 | | Ga. s. | Russell..... | 122 | 66 | 97.6 | 23.3 | 11.8 | Fsh. | 21 | | 1913 | Essex, Mass..... | Gloucester, Mass. |
| 111203 | | Ga. s. | Russell O. W..... | 8 | 8 | 48.3 | 13.0 | 2.9 | Frt. | 3 | | 1898 | Solomons, Md..... | Reedville, Va. |
| 212955 | | Ga. y. | Rusilla..... | 35 | 32 | 47.9 | 15.4 | 5.0 | Yct. | 2 | 37 | 1915 | Nyaak, N. Y..... | New York, N. Y. |
| 204189 | | Ga. s. | Rustler..... | 10 | 7 | 33.6 | 11.7 | 3.8 | Fsh. | 6 | | 1907 | Tacoma, Wash..... | Seattle, Wash. |
| 207409 | | Ga. s. | Rustler..... | 15 | 10 | 48.0 | 13.9 | 4.6 | Frt. | 1 | 80 | 1910 | Alameda, Cal..... | San Francisco, Cal. |
| 209502 | | Ga. s. | Rustler..... | 39 | 34 | 60.6 | 20.3 | 6.5 | Frt. | 2 | 100 | 1911 | North Bend, Ore..... | Marshfield, Ore. |
| 213625 | | *Ga. p. | Rustler..... | 18 | 18 | 51.6 | 12.0 | 1.9 | Tow. | 1 | 12 | 1915 | Newport, Ark..... | St. Louis, Mo. |
| 215875 | | Ga. s. | Rustler..... | 7 | 5 | 32.3 | 11.4 | 3.7 | Fsh. | 1 | 16 | 1917 | Bay City, Ore..... | Portland, Ore. |
| 110666 | | Ga. s. | Ruth..... | 7 | 7 | 25.9 | 13.3 | 4.5 | Frt. | 1 | 10 | 1885 | Noank, Conn..... | Vineyard Haven, Mass. |
| 111355 | | Ga. s. | Ruth..... | 13 | 8 | 40.0 | 12.4 | 2.9 | Frt. | 1 | | 1901 | Punta Gorda, Fla..... | Miami, Fla. |
| 200588 | | Ga. s. | Ruth..... | 8 | 8 | 26.4 | 9.7 | 3.7 | Msc. | 1 | 20 | 1903 | San Pedro, Cal..... | Los Angeles, Cal. |
| 203937 | | Ga. s. | Ruth..... | 11 | 7 | 38.0 | 10.7 | 3.7 | Fsh. | 1 | 15 | 1907 | Ballard, Wash..... | Seattle, Wash. |
| 204347 | | Ga. s. | Ruth..... | 12 | 10 | 34.9 | 11.5 | 3.2 | Fsh. | 6 | 16 | 1907 | Astoria, Ore..... | Tacoma, Wash. |
| 204470 | | Ga. s. | Ruth..... | 8 | 6 | 44.9 | 10.9 | 2.8 | Oys. | 1 | 6 | 1907 | Bushy, Va..... | Alexandria, Va. |
| 205657 | | *Ga. p. | Ruth..... | 13 | 8 | 52.5 | 12.2 | 3.0 | Frt. | 2 | 25 | 1908 | Tuscumbia, Mo..... | St. Louis, Mo. |
| 206436 | | Ga. s. | Ruth..... | 8 | 6 | 35.2 | 9.2 | 4.1 | Fsh. | 1 | 15 | 1909 | San Pedro, Cal..... | Los Angeles, Cal. |
| 206466 | | Ga. y. | Ruth..... | 10 | 12 | 42.9 | 9.8 | 5.6 | Yct. | 1 | 40 | 1909 | Boston, Mass..... | Boston, Mass. |
| 208070 | | Ga. s. | Ruth..... | 9 | 6 | 45.0 | 11.4 | 3.0 | Oys. | 2 | 12 | 1909 | Blmonson, Va..... | Reedville, Va. |
| 208341 | | Ga. s. | Ruth..... | 15 | 11 | 43.0 | 15.8 | 3.9 | Frt. | 2 | 15 | 1910 | Broomes Island, Md..... | Annapolis, Md. |
| 208975 | | Ga. s. | Ruth..... | 9 | 8 | 31.0 | 9.1 | 3.5 | Fsh. | 2 | 8 | 1906 | Sturgeon Bay, Wis..... | Milwaukee, Wis. |

1 Formerly ga. y. ^aRuffhouse.
 b Captiva.

1 Formerly ga. y. ^aMary.
 b Lillian.

† Oil engine.

MERCHANT MOTOR VESSELS OF THE UNITED STATES—Continued.

| Official No. | Signal letters. | Rtg. | Name of vessel. | Gross tonnage. | Net tonnage. | Length. | Breadth. | Depth. | Service. | Crew. | Indicated horsepower. | When built. | Where built. | Home port (where permanent document issues). |
|--------------|-----------------|--------|--------------------------------|----------------|--------------|---------|----------|--------|----------|-------|-----------------------|-------------|-----------------------------|--|
| | | | | | | Feet. | Feet. | Feet. | | | | | | |
| 210293 | | Ga. s. | Ruth..... | 10 | 9 | 42.0 | 9.8 | 4.3 | Pas. | 1 | 18 | 1912 | Muskegon, Mich..... | Grand Haven, Mich. |
| 210530 | | Ga. p. | Ruth..... | 14 | 14 | 60.0 | 11.0 | 2.2 | Frt. | 1 | 44 | 1912 | Milton, Ky..... | Cincinnati, Ohio. |
| 210823 | | Ga. p. | Ruth..... | 14 | 14 | 61.4 | 16.4 | 2.0 | Frt. | 1 | 12 | 1912 | Petersburg, Ky..... | Louisville, Ky. |
| 211814 | | Ga. s. | Ruth..... | 24 | 12 | 63.7 | 13.6 | 4.9 | Frt. | 2 | 24 | 1913 | Deltaville, Va..... | Norfolk, Va. |
| 211961 | | Ga. s. | Ruth..... | 35 | 27 | 62.9 | 14.0 | 7.2 | Pas. | 3 | 75 | 1912 | Charleston, S. C..... | Charleston, S. C. |
| 212199 | | Ga. s. | Ruth..... | 9 | 7 | 44.7 | 10.8 | 3.0 | Pas. | 1 | 27 | 1909 | Kings Creek, Va..... | Newport News, Va. |
| 212462 | | Ga. s. | Ruth..... | 8 | 6 | 31.1 | 10.6 | 3.8 | Pas. | 3 | 500 | 1913 | Newark, N. J..... | Newark, N. J. |
| 212956 | | Ga. s. | Ruth..... | 15 | 12 | 53.3 | 12.2 | 3.5 | Frt. | 1 | 45 | 1915 | Portland, Ore..... | Portland, Ore. |
| 214164 | | Ga. p. | Ruth..... | 32 | 32 | 64.6 | 16.0 | 2.6 | Pas. | 2 | 40 | 1918 | Clarksville, Mo..... | St. Louis, Mo. |
| 214237 | | Ga. s. | Ruth..... | 9 | 8 | 39.5 | 12.0 | 2.9 | Pas. | 1 | 10 | 1918 | Patchogue, N. Y..... | Patchogue, N. Y. |
| 214655 | | Ga. p. | Ruth..... | 70 | 70 | 71.2 | 17.6 | 4.3 | Frt. | 6 | 50 | 1918 | Mobile, Ala..... | Port Arthur, Tex. |
| 206539 | | Ga. s. | Ruth Bell..... | 8 | 8 | 40.0 | 8.0 | 2.5 | Pas. | 2 | 20 | 1909 | Ashbyburg, Ky..... | Louisville, Ky. |
| 208682 | | Ga. p. | Ruth Clarno..... | 32 | 32 | 63.5 | 24.6 | 3.0 | Fer. | 2 | 50 | 1906 | Washburn, N. Dak..... | Washburn, N. Dak. |
| 111012 | | Ga. s. | Ruth Darling..... | 14 | 13 | 42.2 | 15.1 | 3.6 | Frt. | 2 | 12 | 1892 | North River, N. C..... | Wilmington, N. C. |
| 202778 | | Ga. s. | Ruth J..... | 24 | 10 | 56.0 | 17.0 | 3.0 | Tow. | 0 | 30 | 1905 | Biloxi, Miss..... | Morgan City, La. |
| 213006 | | Ga. s. | Ruth L..... | 7 | 5 | 36.2 | 10.6 | 3.3 | Fsh. | 7 | 70 | 1915 | Westfield, N. Y..... | Sandusky, Ohio. |
| 213189 | | Ga. s. | Ruth L..... | 13 | 8 | 39.0 | 11.3 | 5.5 | Fsh. | 2 | 20 | 1915 | Ellsworth, Me..... | Rockland, Me. |
| 216204 | | Ga. s. | Ruth M..... | 7 | 5 | 31.3 | 9.0 | 4.8 | Fsh. | 1 | 12 | 1918 | Port Stanley, Wash..... | Seattle, Wash. |
| 206108 | | Ga. s. | Ruth R..... | 14 | 11 | 42.7 | 15.1 | 4.6 | Fsh. | 2 | 2 | 1909 | Greenport, N. Y..... | Greenport, N. Y. |
| 111122 | | Ga. s. | Ruth Richardson..... | 28 | 20 | 62.5 | 19.0 | 4.9 | Frt. | 2 | 24 | 1896 | Madison, Md..... | Cape Charles, Va. |
| 202781 | | Ga. s. | Ruth S..... | 9 | 9 | 33.6 | 11.6 | 5.8 | Fsh. | 2 | 1 | 1906 | Friendship, Me..... | Vinalhaven, Me. |
| 110983 | | Ga. s. | Ruth V..... | 5 | 5 | 28.7 | 13.3 | 2.4 | Frt. | 1 | 15 | 1894 | Atlantic City, N. J..... | Tuckerton, N. J. |
| 213760 | | Ga. s. | Ruth C. Watson..... | 9 | 6 | 43.8 | 11.4 | 2.8 | Tow. | 1 | 1 | 1896 | Morehead City, N. C..... | New Bern, N. C. |
| 207101 | | Ga. s. | Ruth M. Martin..... | 98 | 43 | 89.2 | 23.7 | 9.8 | Frt. | 20 | 1 | 1892 | Essex, Mass..... | New York, N. Y. |
| 213760 | | Ga. s. | Ruth M. Rideout..... | 13 | 13 | 40.6 | 11.3 | 3.9 | Msc. | 2 | 48 | 1915 | Sand Bay, Mich..... | Grand Haven, Mich. |
| 207101 | | Ga. s. | Ruth V. Carter..... | 10 | 8 | 34.4 | 13.0 | 4.2 | Frt. | 1 | 1 | 1909 | Rescue, Va..... | Norfolk, Va. |
| 111139 | | Ga. s. | Ruth and Ella..... | 10 | 8 | 38.5 | 14.3 | 3.5 | Msc. | 2 | 2 | 1897 | River Springs, Md..... | Reedville, Va. |
| 213855 | LFRP | Ga. y. | Rythum..... | 32 | 22 | 51.0 | 14.2 | 4.8 | Yct. | 2 | 70 | 1915 | Miami, Fla..... | New York, N. Y. |
| 202661 | | Ga. s. | Ryer Island..... | 11 | 7 | 43.0 | 10.2 | 4.0 | Frt. | 1 | 60 | 1905 | San Francisco, Cal..... | San Francisco, Cal. |
| S. | | | | | | | | | | | | | | |
| 208026 | | Ga. s. | S. A..... | 13 | 9 | 24.8 | 10.0 | 3.7 | Pas. | 2 | 30 | 1910 | Arlington, Fla..... | Jacksonville, Fla. |
| 209199 | | Ga. p. | S. A. Cherry..... | 11 | 8 | 47.0 | 13.4 | 2.2 | Fer. | 1 | 8 | 1911 | Shelton, Tenn..... | Nashville, Tenn. |
| 205370 | | Ga. p. | S. Rotolo..... | 11 | 8 | 50.0 | 12.0 | 2.4 | Tow. | 1 | 1 | 1908 | Franklin, La..... | Morgan City, La. |
| 117119 | | Ga. s. | S. D. C..... | 14 | 10 | 45.2 | 11.2 | 5.0 | Frt. | 1 | 1 | 1902 | Seattle, Wash..... | Seattle, Wash. |
| 216273 | | Ga. s. | S. C. Hall..... | 8 | 6 | 34.0 | 9.1 | 4.3 | Fsh. | 0 | 15 | 1918 | do..... | do. |
| 117252 | | Ga. s. | S. E. Johnson..... | 14 | 8 | 60.0 | 15.6 | 3.6 | Oys. | 1 | 1 | 1903 | Seabright, N. J..... | Perth Amboy, N. J. |
| 115555 | | Ga. s. | S. E. Jordan..... | 9 | 8 | 32.0 | 13.0 | 5.0 | Frt. | 1 | 1 | 1877 | Eastport, Me..... | Eastport, Me. |
| 207802 | | Ga. s. | S. E. Moore..... | 6 | 6 | 40.0 | 9.0 | 3.9 | Pas. | 1 | 15 | 1910 | Bridgeton, N. J..... | Philadelphia, Pa. |
| 210900 | | Ga. s. | S. E. Shoyer..... | 9 | 6 | 33.0 | 9.5 | 3.2 | Frt. | 4 | 12 | 1900 | Philadelphia, Pa..... | Baltimore, Md. |
| 116089 | | Ga. s. | S. F. Burns..... | 25 | 23 | 61.7 | 16.4 | 4.4 | Frt. | 1 | 1 | 1886 | Bayport, N. Y..... | Patchogue, N. Y. |
| 214072 | | Ga. s. | S. F. International No. 1..... | 20 | 10 | 46.5 | 14.5 | 5.9 | Fsh. | 5 | 80 | 1916 | Sausalito, Cal..... | San Francisco, Cal. |
| 215617 | | Ga. s. | S. F. International No. 2..... | 26 | 10 | 55.0 | 16.2 | 5.9 | Fsh. | 1 | 80 | 1917 | Oakland, Cal..... | do. |
| 215889 | | Ga. s. | S. F. International No. 3..... | 26 | 10 | 55.0 | 16.2 | 5.9 | Fsh. | 2 | 85 | 1917 | San Francisco, Cal..... | do. |
| 206603 | | Ga. s. | S. F. Long..... | 8 | 5 | 38.2 | 10.0 | 3.9 | Pas. | 1 | 30 | 1908 | Stockton, Cal..... | do. |
| 202397 | | Ga. s. | S. F. Nixon..... | 7 | 5 | 33.4 | 11.5 | 3.3 | Frt. | 1 | 20 | 1902 | Westfield, N. Y..... | Sandusky, Ohio. |
| 115532 | | Ga. s. | S. H. Pinkham..... | 19 | 18 | 48.0 | 15.0 | 5.5 | Frt. | 2 | 1 | 1877 | Kennebunk, Me..... | Machias, Me. |
| 214730 | LGRJ | Ga. s. | S. I. Allard..... | 1,915 | 1,108 | 263.3 | 47.9 | 19.8 | Frt. | 22 | 640 | 1917 | St. Helens, Ore..... | Portland, Ore. |
| 210277 | | Ga. s. | S. J. Cooper..... | 19 | 9 | 41.0 | 12.4 | 3.9 | Tow. | 2 | 27 | 1912 | Sharptown, Md..... | Newport News, Va. |
| 117176 | | Ga. s. | S. J. Todd..... | 14 | 6 | 55.0 | 16.0 | 3.8 | Msc. | 6 | 1 | 1902 | Orlolo, Md..... | Newport News, Va. |
| 86473 | | Ga. s. | S. L. Dowell..... | 13 | 8 | 44.5 | 11.2 | 4.5 | Tow. | 2 | 1 | 1899 | Friday Harbor, Wash..... | Seattle, Wash. |
| 211755 | | Ga. s. | S. S. No. 1..... | 14 | 9 | 43.5 | 16.6 | 4.1 | Pas. | 1 | 28 | 1913 | Miami, Fla..... | Miami, Fla. |
| 208593 | | Ga. s. | S. S. Vergine di Pompel..... | 13 | 9 | 30.0 | 10.2 | 5.2 | Fsh. | 2 | 20 | 1911 | San Pedro, Cal..... | Los Angeles, Cal. |
| 116287 | | Ga. s. | S. T. Howard..... | 13 | 8 | 50.6 | 12.4 | 3.8 | Frt. | 1 | 20 | 1889 | Dames Quarter, Md..... | Wilmington, Del. |
| 162946 | | Ga. s. | S. T. Co. No. 5..... | 830 | 631 | 185.0 | 35.0 | 15.0 | Tnk. | 4 | 320 | 1906 | Sparrows Point, Md..... | New York, N. Y. |
| 23581 | | Ga. s. | S. V. Rogers..... | 6 | 5 | 33.1 | 11.5 | 2.8 | Frt. | 1 | 1 | 1897 | Sayville, N. Y..... | Greenport, N. Y. |
| 207352 | | Ga. s. | S. W. McKeever..... | 29 | 26 | 48.9 | 15.9 | 4.8 | Frt. | 8 | 25 | 1907 | Brooklyn, N. Y..... | Philadelphia, Pa. |
| 23799 | | Ga. s. | S. W. Truslow..... | 23 | 15 | 50.5 | 17.9 | 5.1 | Oys. | 2 | 1 | 1869 | Moriches, N. Y..... | Perth Amboy, N. J. |
| 215298 | | Ga. s. | S. M. S. Veribus Unitus..... | 41 | 28 | 59.5 | 14.6 | 6.9 | Frt. | 2 | 25 | 1917 | Los Angeles, Cal..... | Los Angeles, Cal. |
| 117131 | | Ga. s. | S. Schmidt & Co..... | 14 | 10 | 45.0 | 11.1 | 4.0 | Frt. | 1 | 1 | 1902 | Astoria, Ore..... | Astoria, Ore. |
| 214284 | LGD | Ga. y. | SABALO..... | 204 | 109 | 131.3 | 19.5 | 10.4 | Yct. | 11 | 795 | 1916 | Boston, Mass..... | New York, N. Y. |
| 207188 | | Ga. s. | Sabine..... | 12 | 10 | 36.2 | 12.5 | 4.0 | Frt. | 4 | 20 | 1907 | Friendship, Me..... | New Bedford, Mass. |
| 115548 | | Ga. s. | Sabrina..... | 14 | 8 | 43.4 | 16.2 | 3.5 | Oys. | 2 | 1 | 1877 | Riverside, N. J..... | Perth Amboy, N. J. |
| 116201 | | Ga. s. | Sachem..... | 7 | 7 | 28.5 | 11.1 | 6.0 | Fsh. | 4 | 1 | 1883 | Gloucester, Mass..... | Plymouth, Mass. |
| 117144 | | Ga. s. | Sachem..... | 18 | 13 | 47.5 | 15.4 | 6.7 | Frt. | 1 | 1 | 1902 | Eastport, Me..... | Eastport, Me. |
| 200935 | | Ga. y. | Sachem..... | 20 | 18 | 60.0 | 12.0 | 5.0 | Yct. | 2 | 1 | 1903 | Long Island City, N. Y..... | Greenport, N. Y. |
| 200746 | | Ga. s. | Sachem..... | 14 | 11 | 50.0 | 15.0 | 3.5 | Msc. | 1 | 1 | 1904 | Pocomoke City, Md..... | Reedville, Va. |
| 214991 | LHB | Ga. y. | Sachem..... | 77 | 52 | 84.8 | 16.2 | 7.7 | Yct. | 3 | 180 | 1917 | Port Clinton, Ohio..... | New York, N. Y. |
| 201893 | | Ga. y. | Sachem II..... | 22 | 15 | 50.7 | 10.6 | 5.4 | Yct. | 3 | 1 | 1905 | New York, N. Y..... | do. |
| 201876 | | Ga. s. | Sachuest..... | 14 | 13 | 35.8 | 12.0 | 4.8 | Oys. | 3 | 25 | 1903 | Neponset, Mass..... | Providence, R. I. |
| 117221 | | Ga. s. | Sadell..... | 10 | 6 | 31.0 | 12.7 | 3.7 | Frt. | 2 | 1 | 1903 | Key West, Fla..... | Tampa, Fla. |
| 116556 | | Ga. s. | Sadle..... | 8 | 6 | 35.8 | 10.2 | 3.2 | Frt. | 2 | 1 | 1895 | Charleston, S. C..... | Charleston, S. C. |
| 205027 | | Ga. s. | Sadle..... | 9 | 6 | 32.0 | 11.7 | 4.0 | Pas. | 1 | 50 | 1903 | Braintree, Mass..... | Boston, Mass. |
| 205304 | | Ga. s. | Sadle..... | 10 | 8 | 31.0 | 11.0 | 4.3 | Tow. | 1 | 35 | 1904 | Cape May City, N. J..... | New York, N. Y. |

1 Formerly ga. y. Jane IV.

2 Formerly st. s. Griffin.

3 Formerly barge S. O. Co. No. 3.

4 Oil engine.

MERCHANT MOTOR VESSELS OF THE UNITED STATES—Continued.

| Official No. | Signal letters. | Rtg. | Name of vessel. | Gross tonnage. | Net tonnage. | Length. | Breadth. | Depth. | Service. | Crew. | Indicated horsepower. | When built. | Where built. | Home port (where permanent document issues). |
|--------------|-----------------|--------|-------------------|----------------|--------------|--------------|--------------|--------------|----------|-------|-----------------------|-------------|-------------------------|--|
| | | | | | | <i>Feet.</i> | <i>Feet.</i> | <i>Feet.</i> | | | | | | |
| 211697 | | Ga. s. | Sadie | 14 | 12 | 42.1 | 10.6 | 4.1 | Pas. | 1 | 40 | 1902 | South Boston, Mass. | Vineyard Haven, Mass. |
| 216017 | | Ga. s. | Sadie | 12 | 7 | 45.3 | 11.8 | 3.7 | Frt. | 2 | 20 | 1913 | Achilles, Va. | Newport News, Va. |
| 116254 | | Ga. s. | Sadie A. | 6 | 5 | 35.0 | 12.5 | 2.7 | Fsh. | 1 | 1 | 1839 | Patchogue, N. Y. | Patchogue, N. Y. |
| 207872 | | Ga. s. | Sadie F. | 7 | 6 | 25.0 | 9.1 | 3.0 | Fsh. | 2 | 12 | 1905 | St. James, Mich. | Grand Haven, Mich. |
| 210677 | | Ga. s. | Sadie G. | 8 | 8 | 32.7 | 12.1 | 3.0 | Frt. | 2 | 15 | 1912 | Charleston, S. C. | Charleston, S. C. |
| 213187 | | Ga. s. | Sadie H. | 5 | 5 | 34.3 | 8.4 | 3.2 | Pas. | 1 | 25 | 1915 | Branson, Mo. | St. Louis, Mo. |
| 212773 | | Ga. s. | Sadie K. | 19 | 13 | 42.3 | 12.7 | 5.5 | Fsh. | 6 | 27 | 1914 | Seattle, Wash. | Seattle, Wash. |
| 116018 | | Ga. s. | Sadie M. | 15 | 12 | 44.2 | 15.2 | 4.2 | Oys. | 2 | 16 | 1894 | Patchogue, N. Y. | New York, N. Y. |
| 116743 | | Ga. s. | Sadie E. Culver | 36 | 18 | 69.4 | 19.9 | 5.5 | Fsh. | 12 | 10 | 1890 | White Haven, Md. | Beaufort, N. C. |
| 207939 | | Ga. s. | Sadie F. Mildred | 14 | 8 | 53.2 | 14.3 | 3.0 | Fsh. | 2 | 10 | 1910 | Battery Park, Va. | Newport News, Va. |
| 117068 | | Ga. s. | Sadie M. Nunan | 73 | 36 | 81.6 | 21.4 | 9.2 | Frt. | 9 | 60 | 1901 | East Boothbay, Me. | Portland, Me. |
| 116448 | | Ga. s. | Sadie M. Parks | 13 | 7 | 54.0 | 14.0 | 3.8 | Frt. | 1 | 50 | 1901 | St. Peters, Md. | Annapolis, Md. |
| 214738 | | Ga. s. | Sadie R. | 13 | 9 | 37.0 | 13.1 | 4.3 | Frt. | 1 | 24 | 1917 | Brooklyn, N. Y. | New York, N. Y. |
| 210836 | | Ga. s. | Sadie and Sane | 13 | 9 | 35.5 | 12.5 | 3.6 | Pas. | 1 | 24 | 1912 | Tampa, Fla. | Tampa, Fla. |
| 202072 | | Ga. s. | Sadita | 13 | 8 | 42.7 | 12.5 | 5.2 | Frt. | 1 | 1 | 1906 | East Machias, Me. | South West Harbor, Me. |
| 116581 | | Ga. y. | Sadita | 8 | 7 | 34.6 | 14.3 | 3.6 | Pas. | 3 | 40 | 1893 | Patchogue, N. Y. | Bridgeport, Conn. |
| 203145 | LBRJ | Ga. y. | Sadita | 24 | 23 | 42.5 | 14.2 | 7.7 | Yot. | 2 | 40 | 1910 | Mariners Harbor, N. Y. | Detroit, Mich. |
| 208179 | | Ga. y. | Sadita | 25 | 17 | 84.3 | 10.2 | 4.6 | Yot. | 3 | 40 | 1910 | New York, N. Y. | New York, N. Y. |
| 200810 | | Ga. s. | Sailor Boy | 9 | 6 | 37.0 | 12.5 | 3.0 | Pas. | 1 | 157 | 1903 | Bay Center, Wash. | Seattle, Wash. |
| 202317 | | Ga. s. | Saint | 11 | 10 | 41.0 | 7.8 | 4.0 | Frt. | 2 | 1 | 1905 | Boston, Mass. | Fall River, Mass. |
| 213283 | | Ga. s. | St. Agnes | 19 | 9 | 47.3 | 14.5 | 5.2 | Frt. | 2 | 35 | 1915 | San Diego, Cal. | San Diego, Cal. |
| 200820 | | Ga. s. | St. Anna | 27 | 18 | 48.0 | 14.0 | 5.7 | Fsh. | 7 | 50 | 1912 | Seattle, Wash. | Seattle, Wash. |
| 216025 | | Ga. p. | St. Anthony | 21 | 14 | 60.4 | 18.5 | 2.5 | Pas. | 0 | 14 | 1918 | Clarksville, Tenn. | Nashville, Tenn. |
| 215727 | | Ga. s. | St. AVIT | 5 | 5 | 35.3 | 6.8 | 2.4 | Pas. | 1 | 12 | 1917 | Cape Girardeau, Mo. | Memphis, Tenn. |
| 116833 | | Ga. s. | St. Charles | 15 | 15 | 49.5 | 15.3 | 5.1 | Frt. | 1 | 1 | 1898 | Atlantic City, N. J. | Beaufort, N. C. |
| 116985 | | Ga. p. | St. Charles | 40 | 40 | 84.0 | 18.0 | 3.5 | Oys. | 4 | 1 | 1900 | Allemands, La. | Morgan City, La. |
| 205817 | | Ga. p. | St. Charles | 21 | 12 | 60.2 | 15.5 | 3.1 | Frt. | 6 | 1 | 1908 | do | New Orleans, La. |
| 213221 | | Ga. p. | St. Croix | 22 | 13 | 65.0 | 15.3 | 3.6 | Pas. | 2 | 80 | 1915 | Oak Park, Minn. | St. Paul, Minn. |
| 213346 | | Ga. p. | St. Dennis | 14 | 12 | 60.4 | 15.4 | 2.0 | Pas. | 1 | 25 | 1915 | Ravenswood, W. Va. | Cincinnati, Ohio. |
| 117126 | | Ga. s. | St. Ellen | 10 | 7 | 40.2 | 9.3 | 4.1 | Pas. | 1 | 1 | 1902 | Tacoma, Wash. | San Francisco, Cal. |
| 205569 | | Ga. s. | St. George | 18 | 12 | 41.0 | 12.6 | 4.6 | Fsh. | 7 | 20 | 1911 | do | Seattle, Wash. |
| 210843 | | Ga. s. | St. George II | 26 | 18 | 46.5 | 14.2 | 5.7 | Fsh. | 7 | 35 | 1912 | do | Tacoma, Wash. |
| 207315 | | Ga. s. | St. Helen | 19 | 10 | 50.4 | 12.7 | 2.7 | Frt. | 1 | 50 | 1910 | Astoria, Ore. | Astoria, Ore. |
| 214840 | | Ga. s. | St. Helena | 14 | 11 | 41.6 | 12.2 | 3.7 | Frt. | 3 | 05 | 1917 | New Orleans, La. | New Orleans, La. |
| 213789 | | Ga. s. | St. Ignace | 20 | 14 | 70.0 | 10.3 | 0.5 | Frt. | 1 | 32 | 1915 | Pascagoula, Miss. | Tampa, Fla. |
| 213251 | | Ga. s. | St. John | 32 | 21 | 49.8 | 11.1 | 6.3 | Fsh. | 7 | 40 | 1916 | Dookton, Wash. | Tacoma, Wash. |
| 207179 | | Ga. s. | St. John No. 1 | 11 | 5 | 45.8 | 12.5 | 3.6 | Oys. | 3 | 25 | 1910 | Harvey, La. | New Orleans, La. |
| 203420 | | Ga. s. | St. Johns | 7 | 5 | 49.4 | 10.2 | 3.8 | Pas. | 1 | 20 | 1903 | New York, N. Y. | Newport, R. I. |
| 209332 | | Ga. s. | St. Johns | 10 | 9 | 39.0 | 10.0 | 3.0 | Pas. | 1 | 15 | 1905 | Palatka, Fla. | Jacksonville, Fla. |
| 211162 | | Ga. s. | St. Joseph | 22 | 15 | 43.8 | 13.9 | 5.3 | Fsh. | 6 | 20 | 1913 | Gig Harbor, Wash. | Seattle, Wash. |
| 208141 | | Ga. s. | St. Julia | 10 | 9 | 37.7 | 10.0 | 3.7 | Frt. | 1 | 8 | 1910 | McClellanville, S. C. | Charleston, S. C. |
| 208745 | | Ga. s. | St. Louis | 18 | 12 | 41.6 | 12.6 | 4.7 | Fsh. | 5 | 20 | 1911 | Tacoma, Wash. | Port Townsend, Wash. |
| 116733 | | Ga. s. | St. Margaret | 9 | 7 | 39.7 | 13.1 | 3.5 | Oys. | 1 | 1 | 1896 | Morgan City, La. | Morgan City, La. |
| 116551 | | Ga. s. | St. Mark | 10 | 10 | 32.4 | 12.0 | 6.2 | Frt. | 1 | 1 | 1893 | Friendship, Me. | Eastport, Me. |
| 202639 | | Ga. p. | St. Martin | 11 | 8 | 47.0 | 13.4 | 3.0 | Msc. | 3 | 1 | 1905 | Morgan City, La. | Morgan City, La. |
| 210073 | | Ga. s. | St. Martin | 36 | 24 | 55.0 | 16.4 | 6.2 | Fsh. | 8 | 40 | 1912 | Dookton, Wash. | Seattle, Wash. |
| 214135 | | Ga. s. | St. Matthew B. | 9 | 8 | 32.6 | 9.8 | 3.4 | Pas. | 1 | 25 | 1916 | Jacksonville, Fla. | Jacksonville, Fla. |
| 212959 | | Ga. s. | St. Michael | 19 | 13 | 41.0 | 12.4 | 5.5 | Fsh. | 1 | 1 | 1915 | Seattle, Wash. | Seattle, Wash. |
| 209684 | | Ga. s. | St. Nicholas | 26 | 18 | 52.4 | 15.5 | 6.1 | Pas. | 3 | 50 | 1912 | Dookton, Wash. | Juneau, Alaska. |
| 211901 | | Ga. s. | St. Nicholas | 21 | 14 | 42.3 | 13.8 | 5.5 | Fsh. | 6 | 20 | 1914 | Tacoma, Wash. | Seattle, Wash. |
| 215250 | | Ga. s. | St. Nicholas | 35 | 24 | 60.4 | 15.4 | 6.9 | Frt. | 8 | 20 | 1917 | do | Astoria, Ore. |
| 116907 | | Ga. s. | St. Olof | 34 | 23 | 60.2 | 16.6 | 6.0 | Frt. | 6 | 1 | 1899 | Match Match, Wash. | Port Townsend, Wash. |
| 116772 | | Ga. s. | St. Paul | 8 | 7 | 28.4 | 12.9 | 4.1 | Msc. | 3 | 1 | 1897 | Bath, Me. | Newport, R. I. |
| 211129 | | Ga. s. | St. Paul | 29 | 19 | 47.5 | 13.5 | 6.0 | Fsh. | 5 | 35 | 1913 | Seattle, Wash. | Seattle, Wash. |
| 211716 | | Ga. s. | St. Paul | 14 | 12 | 52.2 | 13.7 | 3.2 | Frt. | 2 | 16 | 1913 | Shallote, N. C. | Wilmington, N. C. |
| 209856 | | Ga. s. | St. Peter | 30 | 20 | 47.6 | 14.3 | 5.4 | Fsh. | 7 | 30 | 1912 | Seattle, Wash. | Seattle, Wash. |
| 215103 | | Ga. s. | St. Rocco | 24 | 20 | 44.1 | 13.5 | 5.7 | Fsh. | 3 | 30 | 1917 | Tacoma, Wash. | Do |
| 203247 | | Ga. s. | Sakuntala | 17 | 17 | 36.0 | 14.3 | 6.2 | Cod. | 5 | 24 | 1906 | Essington, Pa. | Vineyard Haven, Mass. |
| 117120 | KRQW | Ga. s. | Sadalin | 137 | 89 | 108.0 | 25.3 | 11.2 | Fsh. | 9 | 100 | 1902 | Essex, Mass. | Gloucester, Mass. |
| 215045 | | Ga. s. | Sadalin | 7 | 6 | 30.8 | 9.4 | 0.9 | Frt. | 1 | 15 | (†) | do | New York, N. Y. |
| 203103 | | Ga. s. | Salem | 13 | 12 | 50.4 | 14.0 | 3.0 | Pas. | 1 | 100 | 1906 | Camden, N. J. | Patchogue, N. Y. |
| 214783 | | Ga. s. | Salina | 41 | 33 | 56.9 | 15.2 | 6.9 | Fsh. | 7 | 50 | 1917 | Tacoma, Wash. | Seattle, Wash. |
| 116202 | | Ga. s. | Salle | 11 | 10 | 41.0 | 14.0 | 3.0 | Frt. | 2 | 1 | 1888 | Norfolk, Va. | Norfolk, Va. |
| 206066 | KWVF | Ga. y. | Salle | 17 | 16 | 44.8 | 11.0 | 4.2 | Yot. | 2 | 18 | 1901 | Long Island City, N. Y. | New York, N. Y. |
| 207813 | | Ga. s. | Salle C. | 11 | 7 | 42.3 | 11.5 | 3.7 | Pas. | 1 | 1 | 1907 | San Francisco, Cal. | Eureka, Cal. |
| 209638 | | Ga. p. | Sally Belle | 5 | 5 | 31.5 | 7.0 | 2.0 | Fer. | 2 | 6 | 1912 | Long Island, Ala. | Mobile, Ala. |
| 208394 | | Ga. s. | SALLY D. | 27 | 13 | 48.0 | 16.0 | 4.9 | Frt. | 1 | 18 | 1911 | Jacksonville, Fla. | Jacksonville, Fla. |
| 212340 | | Ga. s. | Sally P. | 13 | 11 | 36.0 | 13.3 | 3.2 | Pas. | 1 | 1 | 1914 | Greenport, N. Y. | Greenport, N. Y. |
| 116181 | | Ga. s. | Salle L. Allender | 10 | 9 | 51.5 | 13.5 | 3.3 | Frt. | 1 | 6 | 1887 | Cambridge, Md. | Wilmington, Del. |
| 215321 | | Ga. s. | Salmon Bank | 18 | 15 | 42.6 | 13.3 | 5.3 | Fsh. | 8 | 20 | 1917 | Seattle, Wash. | Seattle, Wash. |
| 206185 | | Ga. s. | Salmon Bay | 14 | 9 | 39.9 | 12.0 | 4.4 | Frt. | 1 | 40 | 1909 | do | Ketchikan, Alaska. |
| 208127 | | Ga. s. | Salmon Queen | 10 | 7 | 30.0 | 9.8 | 3.2 | Fsh. | 2 | 15 | 1910 | Petersburg, Alaska. | Wrangell, Alaska. |
| 201057 | | Ga. s. | Salmonero | 14 | 9 | 52.0 | 12.0 | 4.3 | Frt. | 1 | 1 | 1905 | do | Port Townsend, Wash. |
| 205019 | | Ga. s. | Salmora | 30 | 20 | 63.6 | 13.8 | 5.7 | Fsh. | 2 | 65 | 1908 | Tacoma, Wash. | Seattle, Wash. |
| 216175 | | Ga. s. | Salt | 34 | 23 | 59.0 | 16.4 | 6.7 | Frt. | 2 | 60 | 1918 | Terminal, Cal. | Los Angeles, Cal. |
| 116822 | | Ga. s. | Sau Adams | 13 | 13 | 43.5 | 12.0 | 4.4 | Pas. | 2 | 2 | 1898 | Boston, Mass. | Portsmouth, N. H. |

† Formerly st. s. Pyne Poynt.

† Unknown.

MERCHANT MOTOR VESSELS OF THE UNITED STATES—Continued.

| Official No. | Signal letters. | Rig. | Name of vessel. | Gross tonnage. | Net tonnage. | Length. | Breadth. | Depth. | Service. | Crew. | Indicated horsepower. | When built. | Where built. | Home port (where permanent document issues). |
|--------------|-----------------|---------|------------------------|----------------|--------------|---------|----------|--------|----------|-------|-----------------------|-------------|----------------------------|--|
| | | | | | | Feet. | Feet. | Feet. | | | | | | |
| 216159 | | Ga. s. | Sam Burns..... | 50 | 46 | 72.3 | 20.1 | 3.0 | Frt. | 2 | 14 | 1918 | Popes Creek, Md..... | Baltimore, Md. |
| 214140 | | *Ga. p. | Sam Hayes..... | 18 | 11 | 67.5 | 12.2 | 2.5 | Tow. | 2 | 40 | 1910 | Caruthersville, Mo..... | St. Louis, Mo. |
| 216447 | | Ga. s. | Sammy..... | 11 | 8 | 34.7 | 10.1 | 5.3 | Fsh. | 0 | 14 | 1918 | Seattle, Wash..... | Seattle, Wash. |
| 213135 | | Ga. s. | Sammy Lane..... | 12 | 11 | 44.6 | 8.5 | 3.5 | Pas. | 1 | 18 | 1915 | Branson, Mo..... | St. Louis, Mo. |
| 205979 | | Ga. s. | Sam Simple..... | 6 | 6 | 37.0 | 10.0 | 3.6 | Frt. | 1 | 8 | 1909 | Harriet Bluff, Ga..... | Miami, Fla. |
| 213891 | | *Ga. p. | Sam W. Shelton..... | 11 | 7 | 49.3 | 9.1 | 2.0 | Frt. | 1 | 15 | 1915 | Birchwood, Tenn..... | Chattanooga, Tenn. |
| 209791 | | Ga. s. | Sam and Priscilla..... | 30 | 12 | 53.4 | 14.0 | 7.0 | Fsh. | 6 | 60 | 1912 | East Boothbay, Me..... | Provincetown, Mass. |
| 117237 | | Ga. s. | Samoa..... | 31 | 29 | 48.6 | 17.8 | 5.6 | Frt. | 2 | | 1901 | Brooklyn, N. Y..... | Miami, Fla. |
| 116818 | | Ga. s. | Samoset..... | 10 | 9 | 27.0 | 13.7 | 4.0 | Msc. | 1 | 10 | 1893 | Osterville, Mass..... | New Bedford, Mass. |
| 209205 | | Ga. s. | Samoset..... | 9 | 8 | 25.9 | 11.9 | 5.3 | Pas. | 1 | 12 | 1911 | East Providence, R. I..... | Providence, R. I. |
| 202782 | | *Ga. p. | Sampson..... | 9 | 7 | 45.0 | 10.0 | 2.0 | Tow. | 2 | 15 | 1906 | Rochester, Pa..... | Pittsburgh, Pa. |
| 205105 | | Ga. s. | Samson..... | 14 | 9 | 45.5 | 10.7 | 4.9 | Tow. | 1 | 75 | 1907 | Sacramento, Cal..... | San Francisco, Cal. |
| 207287 | | Ga. s. | Samson..... | 12 | 9 | 45.0 | 9.4 | 4.2 | Pas. | 1 | 50 | 1910 | Bandon, Oreg..... | Marshfield, Oreg. |
| 211188 | | Ga. s. | Samson..... | 11 | 7 | 33.4 | 10.6 | 4.9 | Fsh. | 2 | 20 | 1913 | Tacoma, Wash..... | Tacoma, Wash. |
| 211915 | | Ga. s. | Samson..... | 14 | 9 | 40.4 | 14.1 | 3.7 | Frt. | 1 | 24 | 1913 | Fort Lauderdale, Fla..... | Miami, Fla. |
| 208365 | | Ga. s. | Samson I..... | 11 | 8 | 43.0 | 7.6 | 3.7 | Msc. | 1 | 24 | 1911 | Wilmington, Cal..... | Los Angeles, Cal. |
| 117081 | | Ga. s. | Samuel Chard..... | 22 | 22 | 43.6 | 16.6 | 5.6 | Oys. | 3 | | 1901 | Greenwich, Conn..... | Bridgeport, Conn. |
| 117236 | | Ga. s. | Samuel Fleet..... | 10 | 9 | 33.2 | 14.0 | 4.0 | Oys. | 2 | 24 | 1903 | Patchogue, N. Y..... | New York, N. Y. |
| 211780 | | Ga. s. | Samuel Thomas..... | 18 | 13 | 48.5 | 15.0 | 4.4 | Frt. | 2 | 13 | 1913 | Elliot, Md..... | Crisfield, Md. |
| 116513 | | Ga. s. | Samuel C. Bond..... | 8 | 7 | 30.0 | 13.4 | 4.0 | Frt. | 1 | | 1892 | Bridgeport, Conn..... | Bridgeport, Conn. |
| 115220 | | Ga. s. | Samuel C. Jacoby..... | 28 | 11 | 67.0 | 19.9 | 5.0 | Oys. | 6 | 18 | 1872 | Bridgeton, N. J..... | Philadelphia, Pa. |
| 115215 | | Ga. s. | Samuel P. Billar..... | 21 | 19 | 44.5 | 15.5 | 5.0 | Oys. | 3 | | 1873 | Northport, N. Y..... | New York, N. Y. |
| 116143 | | Ga. s. | San Diego..... | 81 | 34 | 89.5 | 18.8 | 7.5 | Pas. | 3 | | 1887 | San Francisco, Cal..... | Los Angeles, Cal. |
| 215273 | | Ga. s. | San Francisco..... | 41 | 33 | 55.9 | 15.1 | 6.9 | Fsh. | 7 | 50 | 1917 | Tacoma, Wash..... | Seattle, Wash. |
| 116087 | | Ga. s. | San Jose..... | 43 | 14 | 67.5 | 20.0 | 7.0 | Pas. | 3 | | 1886 | Benicia, Cal..... | Do. |
| 210038 | | Ga. s. | San Juan..... | 10 | 7 | 34.3 | 10.1 | 3.6 | Pas. | 1 | 12 | 1912 | Tacoma, Wash..... | Tacoma, Wash. |
| 210893 | | Ga. s. | San Juan II..... | 41 | 28 | 58.3 | 13.9 | 6.4 | Fsh. | 2 | 100 | 1913 | Bellingham, Wash..... | Port Townsend, Wash. |
| 215119 | | Ga. s. | San Juan..... | 34 | 27 | 54.2 | 14.7 | 6.4 | Fsh. | 7 | 40 | 1917 | Tacoma, Wash..... | Seattle, Wash. |
| 213320 | | Ga. s. | San Marco..... | 30 | 20 | 49.2 | 14.1 | 6.3 | Fsh. | 7 | 40 | 1915 | Dookton, Wash..... | Tacoma, Wash. |
| 207344 | | Ga. s. | San Sol II..... | 17 | 10 | 45.4 | 11.5 | 4.8 | Msc. | 2 | 20 | 1910 | Crescent City, Fla..... | Detroit, Mich. |
| 204323 | KWFQ | Ga. y. | San Toy II..... | 35 | 29 | 69.7 | 13.1 | 6.5 | Yct. | 3 | | 1907 | New York, N. Y..... | New York, N. Y. |
| 214983 | | Ga. y. | Sanco..... | 15 | 10 | 40.0 | 11.8 | 5.0 | Fsh. | 7 | 20 | 1917 | Shore Island, Wash..... | Seattle, Wash. |
| 207748 | | Ga. s. | Sandman..... | 28 | 19 | 49.0 | 14.0 | 6.5 | Frt. | 2 | 50 | 1910 | Tacoma, Wash..... | Tacoma, Wash. |
| 214697 | | *Ga. p. | Sandshell..... | 24 | 24 | 46.2 | 11.0 | 1.8 | Tow. | 1 | 10 | 1916 | Clarendon, Ark..... | St. Louis, Mo. |
| 115888 | | Ga. s. | Sand Snipe..... | 69 | 47 | 67.0 | 23.8 | 5.5 | Frt. | 4 | | 1882 | St. Michaels, Md..... | Wilmington, Del. |
| 216369 | | *Ga. p. | Sandy..... | 13 | 13 | 56.0 | 12.0 | 2.6 | Tow. | 2 | 32 | 1914 | Frankfort, Ky..... | Louisville, Ky. |
| 215741 | | *Ga. p. | Sandy Valley..... | 19 | 12 | 64.2 | 14.7 | 2.4 | Pas. | 1 | 22 | 1917 | Catlettsburg, Ky..... | Do. |
| 116386 | | Ga. y. | Sanibel..... | 44 | 38 | 65.2 | 15.3 | 5.2 | Yct. | 2 | | 1890 | Brooklyn, N. Y..... | Philadelphia, Pa. |
| 213671 | | Ga. s. | Sanslot..... | 26 | 17 | 47.4 | 13.7 | 6.8 | Fsh. | 7 | 50 | 1915 | Tacoma, Wash..... | Astoria, Oreg. |
| 116418 | | Ga. s. | Santa Barbara..... | 12 | 11 | 36.0 | 13.0 | 5.0 | Frt. | 2 | 20 | 1891 | San Francisco, Cal..... | San Diego, Cal. |
| 215329 | LHMP | Ga. s. | Santa Cristina..... | 2,119 | 1,464 | 224.5 | 42.6 | 25.9 | Frt. | 7 | 640 | 1917 | Aberdeen, Wash..... | Seattle, Wash. |
| 115559 | | Ga. s. | Santa Cruz..... | 45 | 43 | 64.0 | 11.6 | 6.4 | Msc. | 2 | | 1893 | Beneca, Cal..... | San Francisco, Cal. |
| 214932 | LGVR | Ga. s. | Santa Elena..... | 1,928 | 1,115 | 216.3 | 42.5 | 24.9 | Frt. | 26 | 640 | 1917 | Hoquiam, Wash..... | New York, N. Y. |
| 216005 | LJBK | Ga. s. | Santa Flavia..... | 2,113 | 1,424 | 225.6 | 43.4 | 25.8 | Frt. | 8 | 640 | 1918 | Aberdeen, Wash..... | Seattle, Wash. |
| 215330 | LHMQ | Ga. s. | Santa Isabel..... | 1,919 | 1,362 | 216.5 | 42.6 | 25.2 | Frt. | 8 | 640 | 1917 | Hoquiam, Wash..... | Do. |
| 117021 | | Ga. s. | Santa Rita..... | 12 | 8 | 48.3 | 11.1 | 3.4 | Pas. | 1 | 30 | 1901 | Astoria, Oreg..... | Juneau, Alaska. |
| 210556 | LGPB | Ga. y. | Santanta..... | 103 | 74 | 84.8 | 19.8 | 5.8 | Yct. | 5 | 140 | 1912 | Boston, Mass..... | Boston, Mass. |
| 214850 | LQTS | Ga. s. | Santino..... | 2,491 | 2,017 | 268.8 | 48.2 | 24.0 | Frt. | 8 | 700 | 1917 | Aberdeen, Wash..... | New York, N. Y. |
| 215307 | LJNK | Ga. y. | Sanwan..... | 219 | 174 | 107.6 | 26.0 | 15.1 | Yct. | 6 | 130 | 1917 | Rosario, Wash..... | Seattle, Wash. |
| 215028 | | Ga. y. | Saona..... | 26 | 25 | 55.8 | 13.8 | 9.2 | Yct. | 3 | 15 | 1917 | City Island, N. Y..... | New York, N. Y. |
| 213156 | | Ga. s. | Sapho..... | 11 | 7 | 32.0 | 10.1 | 4.0 | Fsh. | 6 | 12 | 1916 | Poulsbo, Wash..... | Seattle, Wash. |
| 116486 | | Ga. s. | Sapallo..... | 6 | 5 | 29.5 | 10.7 | 5.6 | Fsh. | 2 | | 1892 | Bremen, Me..... | Portland, Me. |
| 212123 | | Ga. y. | Sapphro..... | 24 | 16 | 55.8 | 12.2 | 4.7 | Yct. | 2 | 90 | 1914 | New York, N. Y..... | New York, N. Y. |
| 23959 | | Ga. s. | Sappho..... | 13 | 9 | 41.4 | 13.6 | 3.9 | Pas. | 1 | | 1871 | Brooklyn, N. Y..... | Do. |
| 214600 | LJWM | Ga. s. | Sara E. Turner..... | 739 | 714 | 176.0 | 36.0 | 13.8 | Frt. | 10 | 200 | 1916 | Westlake, La..... | New York, N. Y. |
| 116953 | | Ga. s. | Sara H. Blaisdell..... | 12 | 11 | 38.0 | 14.2 | 4.4 | Msc. | 1 | | 1900 | Sayville, N. Y..... | Patchogue, N. Y. |
| 116187 | | Ga. s. | Sarah..... | 14 | 5 | 35.0 | 14.5 | 5.4 | Fsh. | 4 | | 1888 | Gloucester, Mass..... | Gloucester, Mass. |
| 204810 | | Ga. s. | Sarah..... | 13 | 9 | 44.2 | 11.3 | 2.8 | Pas. | 1 | | 1907 | Seattle, Wash..... | Seattle, Wash. |
| 205909 | | Ga. s. | Sarah..... | 30 | 27 | 48.7 | 17.5 | 5.0 | Frt. | 4 | 60 | 1908 | Tottenville, N. Y..... | New York, N. Y. |
| 215244 | | Ga. s. | Sarah..... | 11 | 9 | 30.1 | 9.8 | 4.3 | Msc. | 1 | 40 | 1916 | Brinon, Wash..... | Seattle, Wash. |
| 116950 | | Ga. s. | Sarah A..... | 11 | 7 | 32.0 | 13.2 | 5.0 | Fsh. | 1 | 10 | 1900 | Portland, Me..... | Portland, Me. |
| 117182 | | Ga. s. | Sarah Ann..... | 5 | 5 | 35.1 | 10.7 | 2.6 | Frt. | 1 | | 1902 | Beaufort, N. C..... | Beaufort, N. C. |
| 117245 | | Ga. s. | Sarah B..... | 14 | 9 | 39.0 | 13.4 | 4.1 | Oys. | 2 | | 1903 | Stratford, Conn..... | Bridgeport, Conn. |
| 116237 | | Ga. s. | Sarah Blum..... | 13 | 6 | 62.8 | 13.6 | 3.6 | Oys. | 1 | | 1888 | Crab Island, Md..... | Newport News, Va. |
| 22003 | | Ga. s. | Sarah Brown..... | 6 | 5 | 30.0 | 11.0 | 3.0 | Frt. | 1 | | 1865 | Norfolk, Va..... | Norfolk, Va. |
| 116327 | | Ga. s. | Sarah E..... | 12 | 11 | 36.3 | 14.4 | 3.8 | Pas. | 4 | | 1890 | Oak Island, N. Y..... | Newark, N. J. |
| 115084 | | Ga. s. | Sarah Eldert..... | 17 | 15 | 40.7 | 16.5 | 4.0 | Oys. | 2 | 25 | 1872 | Keyport, N. J..... | New York, N. Y. |
| 23745 | | Ga. s. | Sarah Elizabeth..... | 8 | 6 | 37.7 | 12.1 | 3.5 | Frt. | 1 | | 1869 | City Island, N. Y..... | Perth Amboy, N. J. |
| 116784 | | Ga. s. | Sarah Jane..... | 8 | 5 | 35.0 | 12.4 | 3.4 | Oys. | 3 | 15 | 1897 | Metompkin, Va..... | Capo Charles, Va. |
| 116483 | | Ga. s. | Sarah McCune..... | 12 | 10 | 40.0 | 15.5 | 3.8 | Msc. | 1 | | 1892 | Bayport, N. Y..... | Patchogue, N. Y. |
| 116071 | | Ga. s. | Sarah O'Neill..... | 20 | 19 | 45.0 | 18.7 | 4.8 | Pas. | 2 | | 1885 | Islip, N. Y..... | New York, N. Y. |
| 22018 | | Ga. s. | Sarah Smith..... | 7 | 6 | 27.3 | 11.7 | 4.0 | Fsh. | 3 | | 1805 | New Bedford, Mass..... | New Bedford, Mass. |
| 213592 | | Ga. s. | Sarah Smith..... | 6 | 6 | 29.9 | 11.2 | 3.0 | Fsh. | 1 | 7 | 1885 | Patchogue, N. Y..... | Greenport, N. Y. |
| 116615 | | Ga. s. | Sarah B. Chance..... | 11 | 5 | 32.0 | 14.0 | 3.6 | Frt. | 3 | | 1894 | Loesburg, N. J..... | Philadelphia, Pa. |
| 116020 | | Ga. s. | Sarah F. Vickers..... | 53 | 50 | 60.7 | 22.2 | 6.3 | Frt. | 4 | | 1894 | Lankford, Md..... | Baltimore, Md. |

* Formerly ga. y. Columbine.

* Formerly st. y. (a) Sanibel, (b) Decoy.

† Oil engine.

MERCHANT MOTOR VESSELS OF THE UNITED STATES—Continued.

| Official No. | Signal letters. | Rfg. | Name of vessel. | Gross tonnage. | Net tonnage. | Length. | Breadth. | Depth. | Service. | Crew. | Indicated horsepower. | When built. | Where built. | Home port (where permanent document issues). |
|--------------|-----------------|--------|------------------|----------------|--------------|---------|----------|--------|----------|-------|-----------------------|-------------|------------------------|--|
| 116480 | | Ga. s. | Sarah M. Mulford | 20 | 11 | 47.0 | 17.2 | 4.7 | Oys. | 6 | | 1892 | Bridgeton, N. J. | Philadelphia, Pa. |
| 116961 | | Ga. s. | Sarah M. Rooks | 12 | 9 | 52.0 | 15.5 | 3.5 | Frt. | 3 | | 1900 | Pocomoke City, Md. | Newport News, Va. |
| 202790 | KVFF | Ga. y. | Saramar | 72 | 65 | 70.4 | 18.4 | 7.2 | Yct. | 5 | | 1906 | New York, N. Y. | New York, N. Y. |
| 215113 | | Ga. s. | Sardina | 15 | 8 | 49.8 | 10.3 | 4.7 | Fsh. | 2 | 36 | 1917 | South Portland, Me. | Portland, Me. |
| 212362 | | Ga. p. | Sargasso | 20 | 15 | 60.0 | 16.0 | 3.0 | Pas. | 1 | 40 | 1910 | Plaquemine, La. | St. Louis, Mo. |
| 206851 | | Ga. s. | Sargent | 12 | 8 | 33.2 | 7.0 | 3.2 | Pas. | 1 | 40 | 1909 | Casco, Ark. | Do. |
| 210270 | | Ga. y. | Sarnette | 16 | 11 | 48.7 | 12.0 | 4.5 | Yct. | 1 | 25 | 1912 | Belfast, Me. | Houston, Tex. |
| 215020 | | Ga. p. | Saskatchewan | 35 | 22 | 70.6 | 19.0 | 3.6 | Msc. | 2 | 30 | 1917 | Mondak, Mont. | Great Falls, Mont. |
| 116905 | | Ga. s. | Sasle B. | 18 | 13 | 46.3 | 16.6 | 7.2 | Frt. | 2 | | 1899 | Eastport, Me. | Eastport, Me. |
| 203533 | | Ga. s. | Satan | 14 | 11 | 35.6 | 15.8 | 4.2 | Frt. | 1 | | 1906 | Charleston, S. C. | Charleston, S. C. |
| 213993 | | Ga. s. | Satellite | 25 | 14 | 54.6 | 14.1 | 6.6 | Frt. | 2 | 52 | 1916 | East Boothbay, Me. | Boston, Mass. |
| 215314 | | Ga. y. | Sattie R. | 17 | 11 | 46.6 | 10.3 | 5.0 | Yct. | 1 | 280 | 1917 | Neponset, Mass. | Barnstable, Mass. |
| 208936 | | Ga. s. | Satilla | 33 | 22 | 55.6 | 13.2 | 3.9 | Pas. | 3 | 45 | 1909 | Jacksonville, Fla. | Jacksonville, Fla. |
| 115755 | | Ga. s. | Saunterer | 7 | 6 | 30.8 | 13.6 | 3.2 | Frt. | 1 | | 1881 | Patchogue, N. Y. | Greenport, N. Y. |
| 117061 | | Ga. s. | Savalo | 45 | 40 | 58.0 | 17.2 | 5.0 | Frt. | 2 | | 1901 | Tottenville, N. Y. | New Haven, Conn. |
| 117155 | | Ga. y. | Savanilla | 18 | 16 | 49.0 | 12.3 | 3.6 | Yct. | 2 | | 1902 | Astoria, N. Y. | New York, N. Y. |
| 203104 | KVJN | Ga. y. | SAVARONA | 115 | 102 | 87.2 | 23.0 | 12.2 | Yct. | 14 | 100 | 1906 | Boston, Mass. | Do. |
| 205199 | | Ga. s. | Saxman | 8 | 5 | 33.0 | 9.4 | 2.9 | Fsh. | 1 | 14 | 1908 | Ketchikan, Alaska | Ketchikan, Alaska |
| 214186 | | Ga. y. | Sayonsra II | 46 | 25 | 71.2 | 14.1 | 5.7 | Yct. | 4 | 240 | 1916 | Boston, Mass. | New York, N. Y. |
| 204169 | | Ga. y. | Sayona II | 25 | 23 | 59.8 | 12.8 | 5.4 | Yct. | 2 | | 1907 | Osterville, Mass. | Oswego, N. Y. |
| 214139 | | Ga. s. | Say When | 9 | 7 | 30.5 | 7.4 | 3.0 | Pas. | 1 | 24 | 1916 | Houston Heights, Tex. | Houston, Tex. |
| 200900 | | Ga. s. | Scamp | 11 | 7 | 42.3 | 12.6 | 5.4 | Tow. | 1 | 37 | 1904 | Newport, R. I. | New York, N. Y. |
| 201839 | | Ga. s. | Scandal | 19 | 9 | 50.0 | 11.5 | 5.0 | Tow. | 1 | | 1906 | Oakland, Cal. | Los Angeles, Cal. |
| 211919 | | Ga. s. | Scandia | 116 | 79 | 90.8 | 19.8 | 9.3 | Fsh. | 14 | 140 | 1911 | Seattle, Wash. | Seattle, Wash. |
| 214458 | | Ga. s. | Scandinavia | 25 | 17 | 55.2 | 14.0 | 4.9 | Frt. | 2 | 90 | 1916 | Norfolk, Va. | Baltimore, Md. |
| 215760 | | Ga. s. | Scandinavia II | 8 | 6 | 32.6 | 9.6 | 4.5 | Frt. | 2 | 50 | 1917 | Camden, N. J. | Philadelphia, Pa. |
| 201765 | | Ga. y. | Scandia | 35 | 23 | 67.8 | 13.0 | 8.0 | Yct. | 2 | | 1907 | Baltimore, Md. | New Haven, Conn. |
| 201116 | | Ga. s. | Scenic | 7 | 5 | 26.3 | 8.4 | 2.9 | Pas. | 1 | 17 | 1907 | Ballard, Wash. | Seattle, Wash. |
| 115375 | | Ga. s. | Schemer | 14 | 12 | 44.0 | 11.6 | 4.0 | Msc. | 1 | 35 | 1871 | Jersey City, N. J. | New York, N. Y. |
| 214238 | | Ga. y. | Scoter | 21 | 10 | 51.0 | 11.1 | 5.5 | Yct. | 2 | 300 | 1916 | Neponset, Mass. | Salem, Mass. |
| 203178 | KVLM | Ga. y. | Scotia | 62 | 58 | 66.7 | 20.2 | 9.2 | Yct. | 6 | 45 | 1906 | New York, N. Y. | New York, N. Y. |
| 209683 | LCHQ | Ga. y. | Scotlan | 68 | 40 | 83.5 | 15.3 | 9.0 | Yct. | 4 | 120 | 1912 | West Mystic, Conn. | Do. |
| 209045 | | Ga. s. | Scout | 7 | 6 | 29.8 | 9.8 | 3.0 | Fsh. | 1 | 10 | 1911 | Ketchikan, Alaska | Ketchikan, Alaska |
| 211711 | | Ga. s. | Scout | 23 | 16 | 55.4 | 15.4 | 4.5 | Tow. | 1 | 150 | 1913 | Sacramento, Cal. | San Francisco, Cal. |
| 212082 | | Ga. s. | Scout | 7 | 5 | 34.7 | 9.0 | 3.0 | Frt. | 1 | 20 | 1911 | Bellingham, Wash. | Seattle, Wash. |
| 212722 | | Ga. s. | Scout | 14 | 9 | 45.0 | 12.5 | 4.0 | Pas. | 1 | 50 | 1914 | San Diego, Cal. | San Diego, Cal. |
| 213597 | | Ga. s. | Scout | 13 | 6 | 39.6 | 11.2 | 3.6 | Fsh. | 2 | 25 | 1914 | Deltaville, Va. | Newport News, Va. |
| 215174 | | Ga. s. | Scout | 11 | 9 | 36.7 | 11.2 | 4.6 | Fsh. | 1 | 20 | 1917 | Everett, Wash. | Seattle, Wash. |
| 23344 | | Ga. s. | Scud | 13 | 8 | 40.4 | 13.0 | 5.0 | Fsh. | 3 | | 1870 | Bath, Me. | Gloucester, Mass. |
| 117005 | | Ga. y. | Sculpin II | 16 | 13 | 42.9 | 13.3 | 5.2 | Yct. | 2 | | 1901 | Shooters Island, N. Y. | New York, N. Y. |
| 212535 | | Ga. y. | Scurry | 45 | 31 | 56.0 | 16.6 | 7.0 | Frt. | 3 | 56 | 1914 | Marco, Fla. | Philadelphia, Pa. |
| 214608 | | Ga. s. | Sea | 8 | 6 | 32.0 | 8.4 | 4.0 | Fsh. | 4 | 8 | 1916 | Port Madison, Wash. | Seattle, Wash. |
| 209943 | | Ga. y. | Seabee | 56 | 49 | 64.0 | 15.6 | 6.0 | Yct. | 6 | 90 | 1911 | Port Chester, N. Y. | Chicago, Ill. |
| 205246 | | Ga. s. | Seabird | 12 | 11 | 30.7 | 11.8 | 4.3 | Fsh. | 1 | 12 | 1908 | Osterville, Mass. | Barnstable, Mass. |
| 206355 | | Ga. s. | Seabird | 14 | 10 | 36.2 | 13.0 | 4.7 | Fsh. | 2 | 20 | 1909 | Dockett, Wash. | Ketchikan, Alaska |
| 115855 | | Ga. s. | Sea Bird | 7 | 7 | 29.0 | 12.0 | 3.0 | Frt. | 1 | 5 | 1882 | Matagorda, Tex. | Galveston, Tex. |
| 117161 | | Ga. s. | Sea Bird | 18 | 12 | 44.3 | 15.9 | 4.4 | Frt. | 2 | 22 | 1902 | Key West, Fla. | Miami, Fla. |
| 209807 | | Ga. s. | Sea Bird | 6 | 6 | 28.0 | 9.2 | 3.5 | Pas. | 2 | 15 | 1912 | Sturgeon Bay, Wis. | Milwaukee, Wis. |
| 201772 | | Ga. s. | Seaboy | 13 | 10 | 41.6 | 11.0 | 4.5 | Msc. | 3 | | 1904 | Jersey City, N. J. | New York, N. Y. |
| 202076 | | Ga. s. | Sea Boy | 17 | 12 | 34.0 | 11.1 | 4.5 | Pas. | 3 | | 1905 | Ballard, Wash. | Ketchikan, Alaska |
| 207632 | | Ga. s. | Seabreeze | 14 | 13 | 45.0 | 11.4 | 2.4 | Pas. | 3 | 25 | 1910 | Seabreeze, Fla. | St. Augustine, Fla. |
| 206547 | | Ga. s. | Sea Breeze | 13 | 11 | 55.8 | 8.7 | 4.1 | Pas. | 2 | 35 | 1907 | Irondequoit, N. Y. | Rochester, N. Y. |
| 208172 | | Ga. s. | Sea Breeze | 9 | 6 | 35.0 | 9.2 | 4.0 | Frt. | 1 | 10 | 1909 | Seattle, Wash. | Seattle, Wash. |
| 116365 | | Ga. s. | Seabright | 9 | 6 | 24.8 | 9.6 | 5.2 | Frt. | 1 | | 1880 | Deer Isle, Me. | Ellsworth, Me. |
| 208802 | | Ga. s. | Seabright | 5 | 5 | 28.6 | 11.5 | 3.5 | Pas. | 1 | 7 | 1891 | Atlantic City, N. J. | Somers Point, N. J. |
| 77219 | | Ga. s. | Sea Coast | 44 | 33 | 69.3 | 19.6 | 9.2 | Oys. | 8 | | 1896 | Patchogue, N. Y. | Greenport, N. Y. |
| 120773 | | Ga. s. | Sea Comb. | 12 | 10 | 38.0 | 13.4 | 4.9 | Pas. | 1 | | 1889 | Brooklyn, N. Y. | New York, N. Y. |
| 207354 | LBKM | Ga. y. | Sea Dum | 63 | 28 | 77.0 | 14.5 | 7.0 | Yct. | 4 | 80 | 1910 | South Boston, Mass. | Do. |
| 116986 | | Ga. s. | Sea Euk | 11 | 11 | 34.0 | 14.4 | 4.5 | Fsh. | 5 | | 1900 | Handsboro, Miss. | Pensacola, Fla. |
| 210019 | | Ga. s. | Seafarer | 13 | 9 | 35.4 | 10.5 | 5.7 | Fsh. | 6 | 16 | 1912 | Mobile, Ala. | Do. |
| 214197 | | Ga. s. | Seafarer | 27 | 18 | 59.6 | 13.0 | 5.2 | Pas. | 2 | 200 | 1916 | Long Beach, Cal. | Los Angeles, Cal. |
| 216151 | | Ga. s. | Seafarer II | 27 | 15 | 54.1 | 12.0 | 0.1 | Yct. | 2 | 60 | 1918 | Boston, Mass. | Boston, Mass. |
| 116559 | | Ga. s. | Sea Foam | 15 | 10 | 43.7 | 11.0 | 4.7 | Fsh. | 1 | 60 | 1893 | Ilwaco, Wash. | Seattle, Wash. |
| 201511 | | Ga. y. | Seafoam | 46 | 21 | 61.4 | 14.3 | 5.4 | Yct. | 4 | | 1904 | Duluth, Minn. | Tampa, Fla. |
| 212178 | | Ga. s. | Seafoam | 15 | 10 | 45.0 | 12.0 | 3.5 | Pas. | 1 | 28 | 1910 | Millville, Fla. | Mobile, Ala. |
| 116369 | | Ga. s. | Sea Foam | 7 | 7 | 26.6 | 10.8 | 5.6 | Fsh. | 1 | | 1890 | Bremen, Me. | Portland, Me. |
| 212418 | | Ga. s. | Sea Foam | 15 | 7 | 49.6 | 13.4 | 4.6 | Fsh. | 1 | 22 | 1914 | Prosper, Oreg. | Newport, Oreg. |
| 116662 | | Ga. s. | Sea Fox | 5 | 5 | 25.0 | 11.5 | 3.3 | Frt. | 1 | 12 | 1892 | Monument Beach, Mass. | Vineyard Haven, Mass. |
| 116877 | | Ga. s. | Sea Fox | 6 | 6 | 27.0 | 12.2 | 4.0 | Fsh. | 1 | 7 | 1899 | Osterville, Mass. | Barnstable, Mass. |
| 216796 | | Ga. s. | Sea Gull | 14 | 12 | 48.2 | 13.0 | 4.0 | Fsh. | 4 | | 1897 | Stratford, Conn. | Greenport, N. Y. |
| 116814 | | Ga. s. | Sea Gull | 13 | 9 | 49.9 | 11.9 | 4.0 | Pas. | 1 | | 1898 | Brooklyn, N. Y. | Patchogue, N. Y. |

1 Formerly ga. y. Topaz V.

2 Formerly ga. y. Tip Top.

3 Formerly ga. y. Crusoe.

4 Formerly ga. y. Steglinde.

5 Formerly ga. y. Mae.

6 Formerly ga. y. The Gray Fox.

7 Formerly ga. y. Elver III.

8 Formerly ga. y. Appy Yes.

9 Formerly ga. y. Editha.

10 Formerly ga. y. Clorita.

11 Formerly ga. s. Jessie R.

12 Formerly ga. s. Fred Black.

† Oil engine.

MERCHANT MOTOR VESSELS OF THE UNITED STATES—Continued.

| Official No. | Signal letters. | Rig. | Name of vessel. | Gross tonnage. | Net tonnage. | Length. | Breadth. | Depth. | Service. | Crew. | Indicated horsepower. | When built. | Where built. | Home port (where permanent document issues). |
|--------------|-----------------|--------|-----------------------------|----------------|--------------|---------|----------|--------|----------|-------|-----------------------|-------------|-----------------------|--|
| 117139 | | Ga. s. | Sea Gull..... | 7 | 6 | 26.6 | 12.4 | 4.1 | Fsh. | 1 | 12 | 1902 | Osterville, Mass. | New London, Conn. |
| 205825 | | Ga. s. | Sea Gull..... | 7 | 6 | 25.0 | 8.6 | 2.6 | Fsh. | 3 | 12 | 1896 | St. Joseph, Mich. | Grand Haven, Mich. |
| 203117 | LBDC | Ga. y. | Sea Gull..... | 26 | 20 | 58.2 | 12.4 | 5.4 | Yct. | 1 | | 1909 | Greenport, N. Y. | Philadelphia, Pa. |
| 206507 | | Ga. s. | Sea Gull..... | 13 | 8 | 31.2 | 9.3 | 4.0 | Fsh. | 4 | 16 | 1907 | Two Rivers, Wis. | Milwaukee, Wis. |
| 206550 | | Ga. s. | Sea Gull..... | 19 | 13 | 37.8 | 10.5 | 4.3 | Fsh. | 1 | 20 | 1909 | Seattle, Wash. | Seattle, Wash. |
| 208978 | | Ga. s. | Sea Gull..... | 9 | 8 | 28.6 | 9.0 | 3.0 | Fsh. | 2 | 10 | 1904 | Manitowoc, Wis. | Milwaukee, Wis. |
| 210822 | | Ga. s. | Sea Gull..... | 9 | 7 | 33.0 | 10.5 | 3.3 | Fsh. | 1 | 12 | 1912 | Ketchikan, Alaska | Ketchikan, Alaska. |
| 214577 | | Ga. s. | Sea Gull..... | 14 | 13 | 39.1 | 11.0 | 2.5 | Frt. | 2 | 12 | 1913 | Middleburg, Fla. | Savannah, Ga. |
| 214788 | | Ga. s. | Seagull..... | 31 | 24 | 52.3 | 14.3 | 6.3 | Fsh. | 7 | 40 | 1917 | Tacoma, Wash. | Astoria, Ore. |
| 214905 | | Ga. s. | Sea Gull..... | 8 | 7 | 34.2 | 7.9 | 4.0 | Pas. | 1 | 20 | 1904 | Seattle, Wash. | Seattle, Wash. |
| 215738 | | Ga. s. | Sea Gull..... | 13 | 9 | 44.5 | 10.6 | 3.9 | Pas. | 1 | 15 | 1900 | Baltimore, Md. | Baltimore, Md. |
| 215900 | | Ga. s. | Sea Gull..... | 18 | 9 | 47.2 | 11.4 | 2.9 | Pas. | 1 | 35 | 1918 | Daytona, Fla. | St. Augustine, Fla. |
| 208977 | | Ga. s. | Sea Gull II..... | 8 | 8 | 29.1 | 8.9 | 3.6 | Fsh. | 2 | 10 | 1906 | Sturgeon Bay, Wis. | Milwaukee, Wis. |
| 200769 | | Ga. s. | Sea Horse..... | 8 | 5 | 37.5 | 8.6 | 3.2 | Pas. | 1 | | 1904 | Seattle, Wash. | Seattle, Wash. |
| 211975 | | Ga. s. | Seaketch..... | 26 | 18 | 47.0 | 14.0 | 5.8 | Fsh. | 6 | 35 | 1914 | Tacoma, Wash. | Sitka, Alaska. |
| 207170 | | Ga. s. | Sea King..... | 14 | 10 | 39.4 | 11.8 | 3.8 | Fsh. | 1 | 30 | 1910 | Seattle, Wash. | Seattle, Wash. |
| 209751 | | Ga. s. | Seakist..... | 32 | 27 | 55.0 | 14.3 | 5.1 | Pas. | 2 | 80 | 1912 | Astoria, Ore. | Do. |
| 115959 | | Ga. s. | Sea Lark..... | 7 | 6 | 36.6 | 11.4 | 3.4 | Frt. | 2 | | 1872 | Patchogue, N. Y. | Greenport, N. Y. |
| 201178 | | Ga. s. | Sea Lion..... | 8 | 8 | 30.0 | 9.3 | 3.3 | Tow. | 1 | | 1904 | Aberdeen, Wash. | Tacoma, Wash. |
| 205093 | | Ga. s. | Sea Lion..... | 14 | 9 | 39.0 | 12.9 | 4.2 | Fsh. | 4 | 16 | 1908 | Seattle, Wash. | Ketchikan, Alaska. |
| 206885 | | Ga. s. | Sea Lion..... | 13 | 9 | 44.0 | 11.1 | 4.8 | Fsh. | 6 | 20 | 1909 | Poulsbo, Wash. | Seattle, Wash. |
| 214309 | | Ga. s. | Sea Lion..... | 16 | 10 | 47.0 | 13.0 | 3.8 | Pas. | 1 | 24 | 1913 | Anchorage, Alaska | Cordova, Alaska. |
| 210502 | | Ga. s. | Sea Lion..... | 8 | 6 | 30.3 | 9.6 | 4.4 | Fsh. | 1 | 9 | 1918 | Richardson, Wash. | Tacoma, Wash. |
| 208827 | | Ga. s. | Sea Lion II..... | 18 | 12 | 43.8 | 12.5 | 5.0 | Fsh. | 5 | 20 | 1911 | Poulsbo, Wash. | Seattle, Wash. |
| 214102 | | Ga. y. | Seamald..... | 31 | 26 | 49.7 | 16.4 | 7.0 | Yct. | 2 | 35 | 1916 | New York, N. Y. | New York, N. Y. |
| 206887 | | Ga. y. | Sea Otter..... | 21 | 18 | 47.8 | 10.0 | 4.7 | Yct. | 1 | 55 | 1909 | Portland, Ore. | Portland, Ore. |
| 210290 | | Ga. s. | Sea Otter..... | 7 | 7 | 30.1 | 9.3 | 4.0 | Frt. | 1 | 12 | 1912 | Hoguliam, Wash. | Seattle, Wash. |
| 212159 | | Ga. s. | Sea Otter..... | 7 | 5 | 27.6 | 9.1 | 4.6 | Fsh. | 1 | 10 | 1914 | Stanwood, Wash. | Juneau, Alaska. |
| 117161 | | Ga. s. | Sea Pigeon..... | 13 | 10 | 41.7 | 12.6 | 4.2 | Pas. | 1 | | 1902 | Oceanus, N. Y. | New York, N. Y. |
| 214821 | | Ga. s. | Sea Products Co. No. 5..... | 69 | 55 | 65.0 | 21.6 | 5.6 | Msc. | 2 | 85 | 1917 | Long Beach, Cal. | Los Angeles, Cal. |
| 116760 | | Ga. s. | Sea Queen..... | 15 | 11 | 47.0 | 16.0 | 3.7 | Fsh. | 2 | | 1897 | New Britain, N. J. | Philadelphia, Pa. |
| 207069 | | Ga. s. | Sea Queen..... | 9 | 8 | 26.2 | 9.1 | 3.0 | Fsh. | 1 | 10 | 1901 | Manistee, Mich. | Grand Haven, Mich. |
| 207274 | | Ga. s. | Sea Queen..... | 14 | 8 | 34.0 | 14.4 | 4.3 | Fsh. | 3 | 24 | 1910 | Friendship, Me. | Vineyard Haven, Mass. |
| 209759 | | Ga. s. | Sea Queen..... | 10 | 7 | 36.4 | 9.0 | 3.9 | Pas. | 1 | 20 | 1912 | Balboa, Cal. | Los Angeles, Cal. |
| 214239 | | Ga. s. | Sea Queen..... | 11 | 10 | 45.0 | 12.0 | 3.7 | Pas. | 1 | 30 | 1905 | New Rochelle, N. Y. | Patchogue, N. Y. |
| 202002 | | Ga. s. | Sea Rohir..... | 8 | 8 | 35.2 | 11.4 | 4.0 | Fsh. | 1 | 16 | 1904 | Osterville, Mass. | Barnstable, Mass. |
| 213376 | | Ga. s. | Sea Rose..... | 7 | 6 | 29.6 | 7.8 | 2.8 | Fsh. | 1 | 12 | 1915 | Seattle, Wash. | Seattle, Wash. |
| 215854 | | Ga. s. | Sea Rover..... | 11 | 8 | 32.0 | 10.1 | 4.2 | Frt. | 1 | 25 | 1917 | Hoguliam, Wash. | Do. |
| 151578 | LQWV | Ga. y. | Sea Scamp..... | 18 | 15 | 42.5 | 14.2 | 5.6 | Yct. | 3 | | 1908 | Baltimore, Md. | New York, N. Y. |
| 212047 | | Ga. y. | Sea Toy..... | 16 | 11 | 45.4 | 10.9 | 5.5 | Yct. | 2 | 48 | 1914 | New York, N. Y. | Do. |
| 216080 | | Ga. s. | Sea Toy..... | 8 | 7 | 31.2 | 10.8 | 3.8 | Frt. | 2 | 18 | 1916 | Corona, L. I., N. Y. | Do. |
| 116815 | | Ga. s. | Sea Witch..... | 13 | 10 | 49.9 | 11.9 | 4.0 | Frt. | 4 | | 1898 | Brooklyn, N. Y. | Patchogue, N. Y. |
| 206123 | | Ga. s. | Sea Wolf..... | 14 | 10 | 41.5 | 13.6 | 4.1 | Frt. | 4 | 30 | 1909 | Seattle, Wash. | Name, Alaska. |
| 211631 | | Ga. y. | Sea Wolf..... | 25 | 17 | 47.4 | 12.3 | 6.1 | Yct. | 1 | 45 | 1913 | Raymond, Wash. | Seattle, Wash. |
| 211972 | | Ga. s. | Sea Wolf..... | 14 | 11 | 30.5 | 14.0 | 4.2 | Pas. | 1 | 24 | 1913 | Camden, N. J. | Philadelphia, Pa. |
| 212264 | | Ga. s. | Sea Wolf..... | 9 | 6 | 36.9 | 11.8 | 4.3 | Pas. | 1 | 30 | 1914 | Sausalito, Cal. | Los Angeles, Cal. |
| 208279 | | Ga. s. | Seal..... | 7 | 5 | 32.7 | 9.6 | 2.4 | Frt. | 1 | 24 | 1911 | Astoria, Ore. | Astoria, Ore. |
| 206504 | | Ga. s. | Seal..... | 9 | 6 | 28.8 | 8.5 | 3.6 | Tow. | 1 | 30 | 1911 | San Pedro, Cal. | Los Angeles, Cal. |
| 211289 | | Ga. s. | Seal..... | 43 | 29 | 58.0 | 13.2 | 6.8 | Fsh. | 6 | 50 | 1913 | Seattle, Wash. | Seattle, Wash. |
| 214591 | LGNM | Ga. y. | Seal..... | 12 | 11 | 35.7 | 10.6 | 5.6 | Yct. | 1 | 20 | 1916 | Monument Beach, Mass. | Marblehead, Mass. |
| 209210 | | Ga. s. | Sealshtp No. 38..... | 17 | 12 | 39.0 | 18.0 | 4.4 | Oys. | 3 | | 1911 | Northport, N. Y. | Greenport, N. Y. |
| 208247 | | Ga. s. | Searchlight..... | 7 | 7 | 32.8 | 8.4 | 3.0 | Msc. | 1 | 20 | 1910 | Ketchikan, Alaska | Ketchikan, Alaska. |
| 212051 | | Ga. s. | Searchlight..... | 8 | 6 | 36.2 | 7.4 | 2.9 | Pas. | 2 | 20 | 1914 | Seattle, Wash. | Seattle, Wash. |
| 211772 | | Ga. s. | Seattle..... | 81 | 55 | 77.0 | 18.8 | 9.0 | Fsh. | 15 | 110 | 1913 |do..... | Do. |
| 212993 | | Ga. s. | Seattle..... | 21 | 16 | 44.4 | 13.2 | 5.6 | Fsh. | 7 | 30 | 1915 |do..... | Do. |
| 207636 | | Ga. s. | Sebasco..... | 15 | 6 | 47.1 | 12.4 | 3.6 | Frt. | 2 | 25 | 1910 | Waldoboro, Me. | Portland, Me. |
| 116018 | | Ga. s. | Bedonia..... | 9 | 9 | 45.0 | 10.0 | 3.2 | Frt. | 1 | | 1884 | Somerset County, Md. | Baltimore, Md. |
| 117201 | | Ga. s. | Bedro..... | 12 | 8 | 33.8 | 11.0 | 3.5 | Pas. | 1 | | 1900 | Port Gamble, Wash. | Seattle, Wash. |
| 209342 | | Ga. s. | Bee-Am..... | 11 | 7 | 47.5 | 11.8 | 4.0 | Pas. | 1 | 20 | 1911 | Coupeville, Wash. | Port Townsend, Wash. |
| 213242 | LFJV | Ga. y. | Bee W See..... | 26 | 24 | 54.6 | 13.1 | 5.0 | Yct. | 1 | 100 | 1915 | Bay Shore, N. Y. | Oswego, N. Y. |
| 203464 | | Ga. y. | Segochet..... | 35 | 6 | 57.6 | 13.1 | 6.9 | Yct. | 1 | | 1906 | Thomaston, Me. | San Juan, P. R. |
| 213190 | | Ga. s. | Selca..... | 26 | 18 | 45.6 | 13.6 | 5.9 | Fsh. | 5 | 30 | 1915 | Tacoma, Wash. | Seattle, Wash. |
| 57783 | | Ga. s. | Selina..... | 6 | 6 | 29.0 | 12.0 | 2.8 | Fsh. | 1 | 12 | 1876 | Moriches, N. Y. | Patchogue, N. Y. |
| 210730 | | Ga. s. | Selina..... | 12 | 6 | 40.0 | 10.0 | 4.4 | Oys. | 2 | 7 | 1912 | Carters Creek, Va. | Norfolk, Va. |
| 116925 | | Ga. s. | Selma..... | 29 | 19 | 50.0 | 14.0 | 7.0 | Fsh. | 2 | | 1833 | Victoria, B. C. | Seattle, Wash. |
| 207626 | | Ga. y. | Selma..... | 20 | 19 | 45.0 | 12.0 | 6.3 | Yct. | 1 | 50 | 1910 | Poughkeepsie, N. Y. | Fall River, Mass. |
| 206050 | | Ga. s. | Selmiledo..... | 8 | 8 | 31.2 | 8.9 | 4.8 | Frt. | 1 | 12 | 1908 | Marblehead, Mass. | Marblehead, Mass. |
| 200116 | | Ga. s. | Selinda..... | 31 | 29 | 54.3 | 16.8 | 5.3 | Pas. | 2 | | 1903 | Toms River, N. J. | New York, N. Y. |
| 214876 | | Ga. s. | Semidi..... | 17 | 17 | 55.2 | 16.7 | 7.8 | Fsh. | 3 | 85 | 1917 | Astoria, Ore. | Astoria, Ore. |
| 117691 | | Ga. s. | Seminole..... | 10 | 10 | 36.6 | 12.5 | 4.2 | Pas. | 1 | 40 | 1884 | Hyannis, Mass. | Fall River, Mass. |
| 204889 | | Ga. s. | Seminole..... | 9 | 8 | 65.6 | 11.8 | 2.0 | Pas. | 1 | 50 | 1907 | Holly Hill, Fla. | St. Augustine, Fla. |
| 205621 | | Ga. y. | Seminole..... | 16 | 15 | 40.0 | 11.5 | 5.0 | Yct. | 2 | 15 | 1901 | Jersey City, N. J. | New York, N. Y. |

¹ Formerly ga. y. Heather.

² Formerly ga. s. Wilson.

³ Formerly ga. y. Dione.

⁴ Formerly ga. s. Kate Mirkovitch.

⁵ Formerly (a British st. s. Shelby.

⁶ Formerly (b British sch. Selma.

⁷ Formerly ga. s. Uncle Sam.

MERCHANT MOTOR VESSELS OF THE UNITED STATES—Continued.

| Official No. | Signal letters. | Rig. | Name of vessel. | Gross tonnage. | Net tonnage. | Length. | Breadth. | Depth. | Service. | Crew. | Indicated horsepower. | When built. | Where built. | Home port (where permanent document issues). |
|--------------|-----------------|--------|----------------------------|----------------|--------------|--------------|--------------|--------------|----------|-------|-----------------------|-------------|----------------------------|--|
| | | | | | | <i>Feet.</i> | <i>Feet.</i> | <i>Feet.</i> | | | | | | |
| 207764 | | Ga. s. | Seminole..... | 11 | 9 | 37.1 | 10.5 | 4.6 | Pas. | 1 | 12 | 1010 | Boston, Mass..... | Boston, Mass. |
| 215898 | | Ga. s. | Seminole..... | 16 | 10 | 42.5 | 10.0 | 2.7 | Frt. | 0 | 0 | 1917 | Fort Thompson, Fla..... | Tampa, Fla. |
| 214991 | | Ga. s. | Seminole Queen..... | 47 | 39 | 61.5 | 16.3 | 3.0 | Frt. | 2 | 16 | 1916 | St. Augustine, Fla..... | Miami, Fla. |
| 202594 | | Ga. y. | Semkall..... | 19 | 13 | 44.2 | 10.1 | 4.3 | Yct. | 1 | 30 | 1905 | New Rochelle, N. Y..... | New York, N. Y. |
| 208710 | LBWF | Ga. y. | Semoll..... | 19 | 13 | 48.1 | 10.5 | 6.4 | Yct. | 1 | 30 | 1911 | Boston, Mass..... | Boston, Mass. |
| 208333 | | Ga. y. | Senator..... | 41 | 11 | 58.0 | 16.4 | 7.4 | Fsh. | 10 | 50 | 1911 | Seattle, Wash..... | Seattle, Wash. |
| 212036 | | Ga. s. | Senator..... | 24 | 16 | 41.1 | 13.9 | 6.2 | Fsh. | 7 | 25 | 1914 |do..... | Do. |
| 117035 | KQJ | Ga. y. | Senec..... | 65 | 61 | 81.8 | 20.4 | 9.7 | Yct. | 10 | | 1901 | Brooklyn, N. Y..... | Boston, Mass. |
| 117058 | | Ga. y. | Seteca..... | 16 | 11 | 35.0 | 12.0 | 5.3 | Yct. | 1 | | 1901 | Newport News, Va..... | Philadelphia, Pa. |
| 209323 | | Ga. s. | Seneca..... | 11 | 10 | 32.4 | 9.3 | 3.5 | Frt. | 2 | 16 | 1910 | Milwaukee, Wis..... | Milwaukee, Wis. |
| 115791 | | Ga. s. | Senora Brown..... | 10 | 9 | 39.0 | 14.0 | 2.0 | Frt. | 2 | | 1881 | Portsmouth, Va..... | Norfolk, Va. |
| 205058 | | Ga. s. | Sentinel..... | 10 | 7 | 40.4 | 10.8 | 4.4 | Pas. | 1 | 50 | 1903 | Oakland, Cal..... | San Francisco, Cal. |
| 206517 | | Ga. y. | Seome..... | 41 | 29 | 64.4 | 14.6 | 4.6 | Yct. | 2 | 40 | 1909 | Detroit, Mich..... | Detroit, Mich. |
| 213698 | | Ga. s. | September Morn..... | 10 | 7 | 37.8 | 9.4 | 2.6 | Pas. | 1 | 22 | 1915 | Stillwater, Minn..... | St. Paul, Minn. |
| 202707 | | Ga. s. | Sequoyah..... | 15 | 13 | 55.0 | 16.0 | 3.8 | Oys. | 1 | | 1905 | Pocomoke City, Md..... | Newport News, Va. |
| 210593 | | Ga. s. | Serelda..... | 10 | 7 | 32.0 | 9.8 | 3.8 | Frt. | 1 | 12 | 1912 | Austin, Wash..... | Seattle, Wash. |
| 210126 | | Ga. y. | Serenity..... | 17 | 13 | 43.0 | 9.4 | 7.3 | Yct. | 1 | 35 | 1912 | Sallsbury, Md..... | New York, N. Y. |
| 116064 | | Ga. s. | Sergeant..... | 7 | 7 | 32.8 | 14.0 | 3.4 | Pas. | 2 | | 1870 | Islip, N. Y..... | Do. |
| 211803 | | Ga. s. | Service..... | 14 | 13 | 36.0 | 13.0 | 4.0 | Frt. | 2 | 12 | 1913 | St. Ignace, Mich..... | Grand Haven, Mich. |
| 215803 | | Ga. s. | Service..... | 33 | 21 | 59.2 | 14.6 | 5.7 | Frt. | 3 | 60 | 1917 | Eden, Fla..... | Miami, Fla. |
| 215949 | | Ga. s. | Service..... | 6 | 6 | 43.5 | 9.3 | 2.7 | Frt. | 2 | 40 | 1917 | Johnsonville, Tenn..... | Nashville, Tenn. |
| 216171 | | Ga. s. | Service..... | 31 | 29 | 57.5 | 16.5 | 4.8 | Frt. | 4 | 40 | 1918 | Sturgeon Bay, Wis..... | Milwaukee, Wis. |
| 208012 | | Ga. s. | Setrocana..... | 38 | 25 | 60.0 | 16.0 | 5.6 | Fsh. | 3 | 100 | 1911 | Anacortes, Wash..... | Seattle, Wash. |
| 205584 | | Ga. y. | Sevang..... | 25 | 17 | 49.2 | 17.3 | 4.5 | Yct. | 2 | 25 | 1908 | Sallsbury, Md..... | Baltimore, Md. |
| 208502 | | Ga. s. | Seven Bells..... | 12 | 8 | 40.2 | 15.0 | 4.4 | Frt. | 1 | | 1871 | San Francisco, Cal..... | San Francisco, Cal. |
| 211350 | | Ga. s. | Seven Bros..... | 14 | 9 | 31.0 | 11.5 | 3.6 | Fsh. | 6 | 12 | 1913 | Seattle, Wash..... | Seattle, Wash. |
| 207755 | | Ga. s. | Seven Brothers..... | 13 | 11 | 40.3 | 11.4 | 4.1 | Fsh. | 6 | 20 | 1909 | Sea Bright, N. J..... | Perth Amboy, N. J. |
| 117191 | | Ga. s. | Seven Marys..... | 24 | 21 | 61.0 | 16.0 | 4.0 | Fsh. | 12 | | 1902 | Sallsbury, Md..... | Beaufort, N. C. |
| 207163 | | Ga. s. | Sewanhaka..... | 24 | 14 | 53.5 | 16.0 | 6.3 | Fsh. | 2 | | 1910 | Lubec, Me..... | Eastport, Me. |
| 210939 | | Ga. s. | Seymour..... | 65 | 44 | 65.8 | 18.0 | 8.9 | Fsh. | 15 | 60 | 1913 | Tacoma, Wash..... | Tacoma, Wash. |
| 214158 | | Ga. p. | Seyppol..... | 21 | 21 | 61.3 | 13.8 | 2.5 | Pas. | 2 | 40 | 1916 | Seyppel, Ark..... | St. Louis, Mo. |
| 205347 | KWQG | Ga. y. | Shada..... | 66 | 42 | 81.8 | 15.4 | 7.0 | Yct. | 5 | 100 | 1908 | Boston, Mass..... | Boothbay, Me. |
| 214010 | LFWG | Ga. y. | Shadow..... | 23 | 22 | 46.0 | 12.4 | 6.7 | Yct. | 2 | 40 | 1916 | Bristol, R. I..... | New York, N. Y. |
| 212544 | | Ga. p. | Shadyside..... | 10 | 9 | 57.6 | 14.6 | 2.3 | Tow. | 1 | 25 | 1914 | Shadyside, Ohio..... | Cincinnati, Ohio. |
| 207421 | | Ga. s. | Shakan..... | 35 | 21 | 59.8 | 10.5 | 5.3 | Fsh. | 2 | 75 | 1910 | Anacortes, Wash..... | Seattle, Wash. |
| 208680 | | Ga. s. | Shallotte..... | 14 | 13 | 49.0 | 12.6 | 3.8 | Frt. | 2 | | 1911 | Shallotte, N. C..... | Wilmington, N. C. |
| 116151 | | Ga. s. | Shamrock..... | 48 | 37 | 63.4 | 20.1 | 7.4 | Pas. | 5 | | 1837 | Brooklyn, N. Y..... | New York, N. Y. |
| 116927 | | Ga. s. | Shamrock..... | 12 | 7 | 49.6 | 13.7 | 3.0 | Frt. | 1 | 10 | 1899 | Davis, N. C..... | Beaufort, N. C. |
| 116957 | | Ga. s. | Shamrock..... | 32 | 21 | 56.2 | 16.3 | 6.9 | Fsh. | 5 | | 1900 | Ballard, Wash..... | Seattle, Wash. |
| 117255 | | Ga. s. | Shamrock..... | 9 | 7 | 31.3 | 13.2 | 5.9 | Frt. | 1 | | 1903 | Eastport, Me..... | Eastport, Me. |
| 202678 | | Ga. s. | Shamrock..... | 9 | 6 | 37.7 | 12.0 | 4.6 | Frt. | 3 | | 1905 | Winthrop, N. C..... | Washington, N. C. |
| 202893 | | Ga. p. | Shamrock..... | 12 | 12 | 59.3 | 13.3 | 2.7 | Tow. | 1 | | 1901 | Higginsport, Ohio..... | Pittsburgh, Pa. |
| 204601 | | Ga. s. | Shamrock..... | 11 | 7 | 34.4 | 11.3 | 3.2 | Pas. | 1 | | 1907 | Tacoma, Wash..... | Port Townsend, Wash. |
| 205201 | | Ga. s. | Shamrock..... | 8 | 6 | 35.6 | 7.8 | 3.0 | Pas. | 1 | 12 | 1903 | Marshfield, Oreg..... | Marshfield, Oreg. |
| 207008 | | Ga. p. | Shamrock..... | 11 | 8 | 46.6 | 11.4 | 3.2 | Frt. | 3 | 22 | 1909 | Cut Off, La..... | New Orleans, La. |
| 209578 | | Ga. s. | Shamrock..... | 13 | 9 | 38.5 | 11.9 | 4.6 | Frt. | 2 | 27 | 1912 | Tacoma, Wash..... | Cordova, Alaska. |
| 211617 | | Ga. s. | Shamrock..... | 14 | 13 | 51.0 | 14.0 | 4.3 | Msc. | 2 | 20 | 1913 | Supply, N. C..... | Wilmington, N. C. |
| 213220 | | Ga. s. | Shamrock..... | 15 | 12 | 34.6 | 11.0 | 3.0 | Pas. | 2 | 20 | 1911 | Joliet, Ill..... | Chicago, Ill. |
| 213949 | | Ga. s. | Shamrock II..... | 19 | 13 | 44.4 | 12.3 | 5.5 | Fsh. | 3 | 45 | 1916 | Tacoma, Wash..... | Seattle, Wash. |
| 215030 | | Ga. s. | Shamrock III..... | 39 | 26 | 55.9 | 15.5 | 7.1 | Fsh. | 7 | 26 | 1917 |do..... | Do. |
| 211148 | | Ga. s. | Shannon..... | 19 | 8 | 50.1 | 14.1 | 3.9 | Frt. | 1 | 14 | 1913 | Lahain, Va..... | Norfolk, Va. |
| 208546 | | Ga. y. | Shark..... | 18 | 15 | 52.4 | 10.8 | 5.0 | Frt. | 1 | 40 | 1911 | Sallsbury, Md..... | Wilmington, Del. |
| 206337 | | Ga. p. | Sharp Shooter..... | 11 | 7 | 46.4 | 12.7 | 2.2 | Yct. | 1 | | 1904 | Delks Bluff, Fla..... | Jacksonville, Fla. |
| 210357 | | Ga. s. | Shaw..... | 11 | 7 | 36.1 | 12.7 | 4.0 | Frt. | 1 | 32 | 1912 | Shay Island, Wash..... | Port Townsend, Wash. |
| 203134 | | Ga. s. | Shawnee..... | 8 | 5 | 34.8 | 9.7 | 4.1 | Pas. | 1 | | 1906 | Mariners Harbor, N. Y..... | Oswego, N. Y. |
| 213851 | | Ga. y. | Shawnee..... | 43 | 31 | 63.4 | 17.4 | 0.1 | Yct. | 6 | 22 | 1910 | Boston, Mass..... | Marblehead, Mass. |
| 204762 | | Ga. s. | Sheba..... | 8 | 7 | 39.7 | 8.6 | 2.7 | Pas. | 2 | 30 | 1907 | Portland, Oreg..... | Marshfield, Oreg. |
| 203063 | | Ga. s. | Sheephead..... | 13 | 11 | 43.2 | 12.4 | 4.1 | Pas. | 2 | | 1906 | Brooklyn, N. Y..... | Norfolk, Va. |
| 203759 | KVSH | Ga. y. | Shella..... | 47 | 39 | 56.9 | 17.9 | 7.1 | Yct. | 2 | 28 | 1906 | West Haven, Conn..... | Buffalo, N. Y. |
| 210370 | | Ga. s. | SHELDONIA II..... | 9 | 9 | 31.0 | 8.0 | 4.0 | Pas. | 1 | 21 | 1912 | Grafton, Ill..... | Chicago, Ill. |
| 212545 | | Ga. s. | Shendoah..... | 23 | 16 | 41.9 | 12.8 | 5.3 | Fsh. | 1 | 20 | 1914 | Ketchikan, Alaska..... | Ketchikan, Alaska. |
| 116258 | | Ga. s. | Shenecosset..... | 17 | 12 | 41.1 | 11.4 | 5.5 | Wat. | 2 | 20 | 1859 | Noank, Conn..... | New London, Conn. |
| 216122 | | Ga. s. | Shepard Point..... | 34 | 15 | 56.4 | 17.0 | 4.6 | Ten. | 3 | 60 | 1918 | Vancouver, Wash..... | Ketchikan, Alaska. |
| 214221 | | Ga. s. | Shepherd of the Hills..... | 17 | 15 | 59.6 | 12.3 | 3.8 | Pas. | 6 | 60 | 1916 | Branson, Mo..... | St. Louis, Mo. |
| 216386 | LKST | Ga. s. | Sherewog..... | 1,353 | 1,018 | 222.1 | 40.0 | 18.6 | Frt. | 18 | 600 | 1918 | Savannah, Ga..... | New York, N. Y. |
| 116516 | | Ga. s. | Sherman S. Benner..... | 7 | 7 | 27.6 | 10.9 | 6.6 | Fsh. | 1 | | 1892 | Bremen, Me..... | Portland, Me. |
| 209869 | | Ga. s. | Shetucket..... | 28 | 11 | 56.6 | 18.0 | 5.0 | Pas. | 3 | 90 | 1912 | Noank, Conn..... | Portsmouth, N. H. |
| 215884 | | Ga. s. | Sinn II..... | 23 | 22 | 33.0 | 12.0 | 3.7 | Msc. | 1 | 28 | 1917 | New York, N. Y..... | New York, N. Y. |
| 117170 | | Ga. s. | Shibboleth..... | 14 | 9 | 48.5 | 13.6 | 3.3 | Fsh. | 3 | 22 | 1902 | Punta Gorda, Fla..... | Miami, Fla. |
| 208440 | | Ga. p. | Shifter No. 2..... | 13 | 11 | 65.4 | 12.0 | 2.0 | Pas. | 1 | 18 | 1911 | Sards, Ohio..... | Pittsburgh, Pa. |
| 116625 | | Ga. s. | Shiloh..... | 6 | 6 | 25.4 | 11.3 | 4.8 | Msc. | 1 | | 1894 | Westport, Me..... | Boothbay, Me. |
| 210182 | | Ga. s. | Shine-on..... | 7 | 6 | 21.5 | 7.2 | 3.3 | Fsh. | 2 | 10 | 1912 | Plum Island, Wis..... | Milwaukee, Wis. |
| 214831 | | Ga. s. | Shilpec..... | 33 | 23 | 59.9 | 14.8 | 6.2 | Pas. | 3 | 60 | 1917 | New York, N. Y..... | New York, N. Y. |
| 211867 | | Ga. p. | Shirley..... | 11 | 10 | 50.2 | 11.5 | 3.0 | Pas. | 1 | 20 | 1911 | Raymond City, W. Va..... | Memphis, Tenn. |

† Formerly ga. s. Lady Hilda III.

† Oil engine.

MERCHANT MOTOR VESSELS OF THE UNITED STATES—Continued.

| Official No. | Signal letters. | Rtg. | Name of vessel. | Gross tonnage. | Net tonnage. | Length. | Breadth. | Depth. | Service. | Crew. | Indicated horsepower. | When built. | Where built. | Home port (where permanent document issues). |
|--------------|-----------------|--------|------------------|----------------|--------------|---------|----------|--------|----------|-------|-----------------------|-----------------|------------------------|--|
| 215752 | | Ga. s. | Shirley C. | 8 | 8 | 34.8 | 8.0 | 2.2 | Pas. | 1 | 18 | 1917 | Friar Point, Miss. | St. Louis, Mo. |
| 209912 | | Ga. s. | SUNNETT | 11 | 11 | 45.1 | 9.0 | 4.1 | Pas. | 2 | 25 | 1911 | Lake Providence, La. | Vicksburg, Miss. |
| 209077 | | Ga. s. | Shokoquon | 30 | 23 | 50.0 | 10.0 | 6.0 | Pas. | 2 | 40 | 1911 | Muskegon, Mich. | Chicago, Ill. |
| 213563 | | Ga. s. | Show Me. | 9 | 7 | 30.2 | 7.7 | 3.4 | Pas. | 1 | 24 | 1913 | Alton, Ill. | St. Louis, Mo. |
| 202814 | | Ga. s. | Show Me. | 9 | 6 | 30.6 | 9.1 | 3.7 | Msc. | 1 | 1906 | Juneau, Alaska. | Juneau, Alaska. | |
| 209686 | | Ga. s. | Shul Cha. | 28 | 23 | 56.8 | 15.0 | 4.5 | Msc. | 1 | 50 | 1912 | Morehead City, N. C. | New York, N. Y. |
| 204276 | | Ga. s. | Shu Jasta | 11 | 11 | 48.4 | 10.3 | 5.0 | Pas. | 3 | 20 | 1907 | Sault St. Marie, Mich. | Paducah, Ky. |
| 214703 | | Ga. s. | Shumagin | 25 | 17 | 49.7 | 13.1 | 5.5 | Fsh. | 5 | 40 | 1917 | Seattle, Wash. | Seattle, Wash. |
| 203076 | | Ga. y. | Shur. | 23 | 23 | 58.0 | 12.6 | 5.2 | Yct. | 2 | 40 | 1906 | Lynn, Mass. | Buffalo, N. Y. |
| 157303 | | Ga. s. | Siam. | 31 | 21 | 62.0 | 13.8 | 6.1 | Fsh. | 2 | 100 | 1891 | Astoria, Ore. | Seattle, Wash. |
| 213904 | | Ga. p. | Sible Gwin. | 14 | 13 | 36.0 | 10.1 | 1.8 | Pas. | 1 | 10 | 1914 | Bigelow, Ark. | St. Louis, Mo. |
| 116324 | | Ga. s. | Sibyl. | 14 | 9 | 37.0 | 14.0 | 5.5 | Pas. | 1 | 1890 | 1890 | Nyack, N. Y. | Wilmington, Del. |
| 117133 | | Ga. s. | Sibyl. | 29 | 18 | 51.9 | 15.2 | 7.3 | Cod. | 4 | 1002 | 1902 | Port Jefferson, N. Y. | Gloucester, Mass. |
| 210226 | | Ga. s. | Sicilia | 5 | 5 | 23.8 | 7.2 | 3.2 | Fsh. | 4 | 10 | 1911 | Milwaukee, Wis. | Chicago, Ill. |
| 207760 | | Ga. s. | Siole. | 24 | 21 | 59.0 | 17.3 | 3.8 | Fsh. | 12 | 20 | 1910 | Williston, N. C. | Beaufort, N. C. |
| 203869 | | Ga. s. | Sidney. | 9 | 6 | 39.9 | 10.2 | 3.9 | Fsh. | 6 | 20 | 1907 | Ballard, Wash. | Seattle, Wash. |
| 216004 | | Ga. s. | Sidney and Wayne | 24 | 21 | 38.6 | 11.5 | 3.5 | Fsh. | 0 | 16 | 1918 | Vermilion, Ohio. | Sandusky, Ohio. |
| 115934 | | Ga. s. | Sidney Smith | 12 | 11 | 36.4 | 12.9 | 3.8 | Frt. | 2 | 1881 | 1881 | Fairhaven, N. J. | Greenport, N. Y. |
| 214033 | | Ga. s. | Sierra | 8 | 6 | 35.3 | 9.5 | 3.9 | Pas. | 1 | 18 | 1916 | Seattle, Wash. | Seattle, Wash. |
| 214391 | LGHR | Ga. s. | Sierra | 1,034 | 743 | 210.6 | 42.5 | 14.8 | Frt. | 24 | 640 | 1916 | Hoquiam, Wash. | San Francisco, Cal. |
| 93241 | KRMV | Ga. y. | Siesta | 44 | 39 | 67.1 | 15.0 | 3.3 | Yct. | 4 | 1900 | 1900 | Croton, N. Y. | Burlington, N. J. |
| 117268 | KQBH | Ga. y. | Siesta | 32 | 32 | 37.7 | 15.1 | 8.4 | Yct. | 2 | 1900 | 1900 | New Bedford, Mass. | Rockport, Me. |
| 116034 | LDJK | Ga. y. | Signal | 18 | 14 | 37.5 | 15.0 | 6.2 | Yct. | 2 | 1883 | 1883 | Piermont, N. Y. | Baltimore, Md. |
| 214701 | | Ga. s. | Signal | 19 | 13 | 40.7 | 12.2 | 6.1 | Fsh. | 4 | 30 | 1917 | Tacoma, Wash. | Juneau, Alaska. |
| 215184 | | Ga. y. | Signal | 23 | 16 | 54.3 | 12.0 | 5.5 | Yct. | 3 | 300 | 1917 | New York, N. Y. | New York, N. Y. |
| 211071 | | Ga. s. | Signess. | 14 | 12 | 39.1 | 10.9 | 3.4 | Pas. | 1 | 24 | 1913 | Dames Point, Fla. | Jacksonville, Fla. |
| 213748 | | Ga. s. | Signet. | 11 | 11 | 25.3 | 11.5 | 6.2 | Pas. | 1 | 12 | 1915 | Patchogue, N. Y. | Patchogue, N. Y. |
| 203784 | | Ga. s. | Signvan | 18 | 14 | 44.5 | 14.8 | 4.2 | Oys. | 2 | 30 | 1906 | Bridgeport, Conn. | Bridgeport, Conn. |
| 213347 | | Ga. s. | Signora | 6 | 5 | 20.4 | 8.0 | 3.1 | Fsh. | 2 | 20 | 1911 | Manitowoc, Wis. | Grand Haven, Mich. |
| 215615 | | Ga. s. | Sigrid. | 11 | 7 | 35.2 | 10.3 | 4.9 | Fsh. | 1 | 22 | 1917 | Seattle, Wash. | Seattle, Wash. |
| 211259 | | Ga. s. | Silas McLoon | 26 | 15 | 62.3 | 14.5 | 6.3 | Frt. | 3 | 50 | 1913 | East Boothbay, Me. | Rockland, Me. |
| 213917 | | Ga. s. | Siloam | 24 | 16 | 49.2 | 13.9 | 5.6 | Fsh. | 2 | 30 | 1916 | Seattle, Wash. | Seattle, Wash. |
| 210350 | | Ga. y. | Silouan | 201 | 103 | 101.2 | 21.0 | 7.2 | Yct. | 5 | 160 | 1912 | Tottenville, N. Y. | Rouses Point, N. Y. |
| 116810 | | Ga. s. | Silver Chief. | 12 | 10 | 37.6 | 13.0 | 3.5 | Tow. | 3 | 1898 | 1898 | Charlevoix, Mich. | Grand Haven, Mich. |
| 209706 | | Ga. s. | Silver City. | 21 | 14 | 47.8 | 14.2 | 3.2 | Pas. | 2 | 35 | 1912 | Tampa, Fla. | Tampa, Fla. |
| 216242 | | Ga. s. | Silver Gate | 42 | 22 | 54.3 | 16.7 | 6.4 | Frt. | 4 | 125 | 1918 | San Diego, Cal. | San Diego, Cal. |
| 211554 | | Ga. s. | Silver Heels | 14 | 9 | 40.5 | 10.5 | 4.4 | Pas. | 1 | 25 | 1913 | Chicago, Ill. | Chicago, Ill. |
| 216470 | | Ga. y. | Silverheels II | 32 | 21 | 57.5 | 12.2 | 5.0 | Yct. | 1 | 225 | 1917 | Detroit, Mich. | Detroit, Mich. |
| 204281 | | Ga. s. | Silver King | 13 | 8 | 43.2 | 12.2 | 3.8 | Pas. | 1 | 1907 | 1907 | Bolivar, Tex. | Galveston, Tex. |
| 209273 | | Ga. s. | Silver Leaf. | 9 | 9 | 31.5 | 9.5 | 4.0 | Fsh. | 2 | 10 | 1903 | West De Pere, Wis. | Milwaukee, Wis. |
| 116116 | | Ga. s. | Silver Spray | 6 | 6 | 48.0 | 12.3 | 2.6 | Frt. | 1 | 1886 | 1886 | Crisfield, Md. | Newport News, Va. |
| 202391 | | Ga. s. | Silver Spray | 6 | 5 | 32.0 | 13.0 | 3.2 | Frt. | 1 | 1905 | 1905 | Avon, N. C. | Manteo, N. C. |
| 210122 | | Ga. s. | Silver Spray | 13 | 11 | 43.8 | 13.0 | 3.6 | Pas. | 1 | 25 | 1905 | Brooklyn, N. Y. | New York, N. Y. |
| 212128 | | Ga. s. | Silver Spray | 20 | 17 | 52.4 | 13.4 | 3.8 | Msc. | 1 | 30 | 1914 | Marshallberg, N. C. | Beaufort, N. C. |
| 216071 | | Ga. s. | Silver Spray | 12 | 6 | 44.7 | 12.4 | 4.9 | Fsh. | 2 | 35 | 1918 | San Diego, Cal. | San Diego, Cal. |
| 203522 | | Ga. s. | Silver Spring | 14 | 11 | 47.7 | 11.0 | 3.5 | Msc. | 3 | 15 | 1906 | Ladies Island, S. C. | Charleston, S. C. |
| 212898 | | Ga. s. | Silver Springs | 31 | 26 | 43.4 | 14.0 | 4.3 | Fsh. | 3 | 40 | 1915 | Silver Springs, Fla. | Jacksonville, Fla. |
| 207120 | | Ga. s. | Silver Star | 8 | 7 | 32.0 | 9.6 | 3.0 | Fsh. | 2 | 12 | 1906 | Two Rivers, Wis. | Grand Haven, Mich. |
| 214586 | | Ga. s. | Silver Star. | 13 | 9 | 38.4 | 11.2 | 4.8 | Tow. | 2 | 60 | 1913 | Miami, Fla. | Miami, Fla. |
| 116255 | | Ga. s. | Silver Wave | 28 | 19 | 54.8 | 15.9 | 5.2 | Pas. | 4 | 65 | 1889 | Bandon, Ore. | Nome, Alaska. |
| 213310 | | Ga. s. | Silver Wave. | 15 | 12 | 39.4 | 12.8 | 4.4 | Fsh. | 6 | 20 | 1915 | Poulsbo, Wash. | Seattle, Wash. |
| 116901 | KPOL | Ga. y. | Simitar | 30 | 27 | 55.2 | 15.0 | 7.9 | Yct. | 4 | 20 | 1899 | South Boston, Mass. | New York, N. Y. |
| 207912 | | Ga. y. | Simple Life | 27 | 15 | 45.8 | 16.5 | 3.4 | Yct. | 2 | 40 | 1910 | Jacksonville, Fla. | Tampa, Fla. |
| 204090 | | Ga. s. | Sinaloa | 33 | 19 | 60.9 | 14.2 | 5.0 | Pas. | 1 | 70 | 1907 | San Francisco, Cal. | San Francisco, Cal. |
| 210153 | | Ga. y. | Sinbad. | 18 | 12 | 45.6 | 10.6 | 4.6 | Yct. | 1 | 70 | 1911 | Detroit, Mich. | Detroit, Mich. |
| 210330 | | Ga. y. | Sinbad III. | 19 | 16 | 50.0 | 11.1 | 5.0 | Yct. | 1 | 50 | 1912 | Boston, Mass. | Boston, Mass. |
| 216527 | LMBS | Ga. y. | Sinbad IV. | 35 | 32 | 65.3 | 13.0 | 6.5 | Yct. | 5 | 65 | 1918 | East Greenwich, R. I. | Do. |
| 116561 | | Ga. s. | Sinbad. | 9 | 7 | 32.7 | 14.0 | 3.3 | Fsh. | 1 | 20 | 1886 | Bayport, N. Y. | New York, N. Y. |
| 200027 | | Ga. s. | Sineth. | 7 | 7 | 28.6 | 11.5 | 5.8 | Fsh. | 1 | 1892 | 1892 | Camden, Me. | Elsworth, Me. |
| 213431 | | Ga. s. | Sir Francis. | 7 | 5 | 32.9 | 10.0 | 3.4 | Pas. | 1 | 1915 | 1915 | Tacoma, Wash. | Seattle, Wash. |
| 207576 | | Ga. s. | Sir Knight. | 7 | 6 | 30.0 | 9.5 | 4.0 | Pas. | 1 | 18 | 1909 | Harbor Springs, Mich. | Grand Haven, Mich. |
| 116039 | | Ga. s. | Siren. | 5 | 5 | 23.0 | 12.3 | 3.4 | Fsh. | 1 | 1885 | 1885 | Noank, Conn. | Greenport, N. Y. |
| 216081 | | Ga. s. | Siren. | 41 | 33 | 55.7 | 15.4 | 7.0 | Tow. | 3 | 60 | 1918 | Tacoma, Wash. | Seattle, Wash. |
| 210713 | | Ga. s. | Sirena. | 13 | 11 | 38.2 | 9.2 | 4.7 | Frt. | 1 | 40 | 1912 | San Diego, Cal. | San Diego, Cal. |
| 206049 | | Ga. y. | Sirjon | 21 | 21 | 51.2 | 13.4 | 7.7 | Yct. | 3 | 15 | 1909 | Marblehead, Mass. | Marblehead, Mass. |
| 214145 | | Ga. s. | Sirius. | 21 | 17 | 42.4 | 12.5 | 5.5 | Fsh. | 4 | 20 | 1916 | Seattle, Wash. | Seattle, Wash. |
| 201468 | | Ga. y. | Sisama. | 19 | 13 | 49.4 | 12.4 | 4.3 | Yct. | 3 | 1904 | 1904 | Detroit, Mich. | Detroit, Mich. |
| 210271 | | Ga. s. | Sisco. | 12 | 8 | 35.5 | 10.9 | 5.0 | Frt. | 2 | 20 | 1912 | Port Richmond, N. Y. | New York, N. Y. |
| 211437 | | Ga. y. | Sispud II. | 29 | 23 | 52.6 | 12.1 | 6.4 | Yct. | 2 | 50 | 1913 | New York, N. Y. | Do. |
| 211598 | | Ga. s. | Sitka. | 74 | 50 | 73.0 | 18.4 | 8.4 | Fsh. | 10 | 75 | 1913 | Seattle, Wash. | Seattle, Wash. |
| 207807 | | Ga. s. | Stuslaw | 11 | 9 | 35.0 | 9.0 | 3.0 | Pas. | 2 | 10 | 1910 | Acme, Ore. | Newport, Ore. |

† Formerly st. y. Friendship V.
‡ Formerly st. s. Dispatch.

† Formerly ga. y. Marie.
‡ Formerly ga. y. St. Louis III.

† Rebuilt, 1881.
‡ Oil engine.

MERCHANT MOTOR VESSELS OF THE UNITED STATES—Continued.

| Official No. | Signal letters. | Rtg. | Name of vessel. | Gross tonnage. | Net tonnage. | Length. | Breadth. | Depth. | Service. | Crew. | Indicated horsepower. | When built. | Where built. | Home port (where permanent document issues). |
|--------------|-----------------|--------|-----------------|----------------|--------------|------------|------------|-----------|----------|-------|-----------------------|--------------------|-----------------------|--|
| 117037 | | Ga. s. | Siva | 33 | 30 | Feet. 55.0 | Feet. 16.6 | Feet. 6.0 | Oys. | 3 | 1901 | Stratford, Conn. | New York, N. Y. | |
| 215980 | | Ga. s. | Skandia Pacific | 14 | 10 | 43.6 | 11.0 | 4.7 | Fsh. | 1 | 38 | 1917 | Los Angeles, Cal. | Los Angeles, Cal. |
| 204495 | | Ga. s. | Skate | 7 | 7 | 31.1 | 10.8 | 3.2 | Pas. | 1 | 1907 | Ballard, Wash. | Seattle, Wash. | |
| 203080 | | Ga. s. | Skeeter | 12 | 8 | 45.9 | 8.2 | 2.4 | Pas. | 1 | 1806 | Coupeville, Wash. | Do. | |
| 206715 | | Ga. s. | Skibo | 11 | 8 | 40.7 | 10.2 | 4.6 | Pas. | 1 | 18 | 1909 | Atlantic City, N. J. | Somers Point, N. J. |
| 204420 | KWGM | Ga. y. | Skidbladnir | 76 | 55 | 90.0 | 15.8 | 6.0 | Yct. | 6 | 300 | 1907 | Wilmington, Cal. | Los Angeles, Cal. |
| 203079 | | Ga. s. | Skidoo | 13 | 12 | 37.4 | 15.6 | 4.8 | Pas. | 4 | 2 | 1907 | Holland, Mich. | Grand Haven, Mich. |
| 205542 | | Ga. s. | Skipaway | 10 | 9 | 31.8 | 8.5 | 3.8 | Pas. | 4 | 20 | 1907 | Hoboken, N. J. | New York, N. Y. |
| 209548 | | Ga. s. | Skipjack | 10 | 7 | 32.8 | 11.2 | 4.0 | Fsh. | 2 | 10 | 1912 | Seattle, Wash. | Juneau, Alaska. |
| 204921 | | Ga. s. | Skippar | 16 | 6 | 36.8 | 11.7 | 4.0 | Frt. | 2 | 50 | 1903 | Mount Pleasant, S. C. | Charleston, S. C. |
| 208137 | | Ga. s. | Skipper | 16 | 11 | 32.3 | 11.3 | 4.3 | Tow. | 2 | 2 | 1910 | Westlake, La. | Galveston, Tex. |
| 202818 | | Ga. s. | Skookum | 12 | 8 | 34.5 | 11.0 | 2.5 | Pas. | 1 | 1905 | Stanwood, Wash. | Seattle, Wash. | |
| 206368 | | Ga. s. | Skookum | 14 | 9 | 41.8 | 11.1 | 4.6 | Frt. | 2 | 50 | 1909 | Seattle, Wash. | Do. |
| 213163 | | Ga. s. | Skookum | 6 | 5 | 28.1 | 8.4 | 3.2 | Frt. | 1 | 12 | 1905 | Do. | Do. |
| 121191 | KRBP | Ga. y. | Skylark | 19 | 16 | 61.0 | 10.2 | 5.2 | Yct. | 2 | 2 | 1901 | New York, N. Y. | New York, N. Y. |
| 145932 | | Ga. s. | Skylark | 14 | 10 | 48.2 | 11.4 | 4.1 | Frt. | 1 | 1902 | Warrenton, Oreg. | Seattle, Wash. | |
| 205532 | | Ga. y. | Skylark | 29 | 20 | 54.7 | 14.7 | 4.8 | Yct. | 3 | 40 | 1910 | Toms River, N. J. | Do. |
| 215104 | | Ga. s. | Slaven | 35 | 27 | 51.0 | 15.1 | 6.9 | Fsh. | 7 | 40 | 1917 | Tacoma, Wash. | Do. |
| 211209 | | Ga. s. | Slava II | 23 | 16 | 45.7 | 13.6 | 5.7 | Fsh. | 8 | 30 | 1913 | Do. | Do. |
| 117185 | | Ga. s. | Sly Fox | 7 | 7 | 39.9 | 12.9 | 3.6 | Frt. | 2 | 1902 | Crittenden, Va. | Norfolk, Va. | |
| 210358 | | Ga. s. | Smile | 9 | 7 | 30.5 | 9.6 | 4.0 | Frt. | 1 | 12 | 1912 | Astoria, Oreg. | Seattle, Wash. |
| 202402 | | Ga. s. | Smith Brothers | 7 | 7 | 28.4 | 12.0 | 3.7 | Fsh. | 2 | 8 | 1903 | Greenwich, R. I. | Newport, R. I. |
| 202322 | | Ga. s. | Smiths | 17 | 11 | 47.1 | 14.0 | 4.2 | Oys. | 1 | 28 | 1905 | Alameda Point, Cal. | San Francisco, Cal. |
| 211558 | | Ga. s. | Smyrna | 40 | 26 | 58.1 | 19.2 | 5.3 | Frt. | 6 | 65 | 1913 | Cambridge, Md. | Wilmington, Del. |
| 210755 | | Ga. s. | Smyth | 15 | 10 | 49.3 | 11.2 | 9.0 | Tow. | 1 | 50 | 1912 | Beaumont, Tex. | Port Arthur, Tex. |
| 216046 | | Ga. p. | Snake River | 10 | 10 | 52.4 | 18.1 | 2.1 | Per. | 1 | 32 | 1918 | Ainsworth, Wash. | Portland, Oreg. |
| 202912 | | Ga. s. | Snapper | 39 | 27 | 70.7 | 14.2 | 4.6 | Frt. | 5 | 1006 | Pocomoke City, Md. | Annapolis, Md. | |
| 116646 | | Ga. s. | Sneak | 5 | 5 | 30.0 | 12.7 | 3.3 | Oys. | 1 | 1580 | Northport, N. Y. | Bridgeport, Conn. | |
| 206831 | | Ga. s. | Snoopsy | 21 | 21 | 46.0 | 24.4 | 2.5 | Per. | 2 | 24 | 1911 | Poplar, Mont. | Great Falls, Mont. |
| 201707 | | Ga. s. | Snow Ball | 7 | 7 | 37.0 | 10.4 | 3.0 | Mso. | 1 | 7 | 1900 | Ballard, Wash. | Juneau, Alaska. |
| 212767 | | Ga. s. | Snowdeer | 16 | 14 | 35.0 | 10.6 | 4.6 | Fsh. | 2 | 28 | 1914 | West De Pere, Wis. | Milwaukee, Wis. |
| 215074 | | Ga. s. | Snowland | 31 | 24 | 52.0 | 14.7 | 6.0 | Fsh. | 7 | 40 | 1917 | Tacoma, Wash. | Seattle, Wash. |
| 215059 | | Ga. s. | Sockeye | 32 | 27 | 52.5 | 14.6 | 6.1 | Fsh. | 7 | 40 | 1917 | Anacortes, Wash. | Do. |
| 209668 | | Ga. s. | Socony 62 | 848 | 721 | 197.3 | 35.0 | 14.4 | Tnk. | 7 | 300 | 1912 | Port Richmond, N. Y. | New York, N. Y. |
| 214590 | | Ga. s. | Socony No. 4 | 97 | 66 | 85.0 | 20.2 | 7.1 | Frt. | 3 | 100 | 1916 | Tottenville, N. Y. | Do. |
| 211142 | | Ga. s. | Sofee II | 15 | 10 | 38.0 | 12.9 | 4.9 | Fsh. | 5 | 20 | 1913 | Tacoma, Wash. | Cordova, Alaska. |
| 116766 | | Ga. s. | Sofa Fournica | 22 | 21 | 46.0 | 15.5 | 4.8 | Frt. | 2 | 20 | 1897 | West Bay City, Mich. | Milwaukee, Wis. |
| 205633 | | Ga. s. | Sokol | 11 | 7 | 34.0 | 12.0 | 4.2 | Fsh. | 7 | 20 | 1908 | Tacoma, Wash. | Juneau, Alaska. |
| 215124 | | Ga. s. | Sokol | 20 | 20 | 48.7 | 13.7 | 5.6 | Fsh. | 1 | 32 | 1917 | Anacortes, Wash. | Seattle, Wash. |
| 207006 | | Ga. s. | Solano | 5 | 5 | 39.9 | 9.3 | 4.1 | Frt. | 1 | 30 | 1910 | San Francisco, Cal. | San Francisco, Cal. |
| 76640 | | Ga. s. | Sol and Louis | 18 | 9 | 51.9 | 13.5 | 3.0 | Frt. | 1 | 35 | 1886 | Crisfield, Md. | Norfolk, Va. |
| 215697 | LJCM | Ga. s. | SOLARINA | 255 | 124 | 115.0 | 21.5 | 10.5 | Frt. | 12 | 200 | 1913 | Glasgow, Scotland | San Juan, P. R. |
| 93373 | KBJV | Ga. y. | Solfeitor | 55 | 47 | 71.5 | 14.8 | 5.8 | Yct. | 3 | 150 | 1903 | Nyack, N. Y. | New York, N. Y. |
| 211160 | | Ga. s. | Solfeitor | 15 | 11 | 38.5 | 13.3 | 4.3 | Tow. | 1 | 40 | 1913 | Norfolk, Va. | Elizabeth City, N. C. |
| 214792 | | Ga. s. | Solfeitor II | 23 | 16 | 50.7 | 14.2 | 5.9 | Frt. | 3 | 70 | 1917 | Baltimore, Md. | Tacoma, Md. |
| 213101 | | Ga. s. | Solta | 33 | 22 | 51.4 | 14.3 | 6.3 | Fsh. | 8 | 35 | 1915 | Tacoma, Wash. | Tacoma, Wash. |
| 211682 | | Ga. s. | Somehow | 14 | 9 | 33.3 | 11.1 | 4.0 | Fsh. | 5 | 16 | 1913 | Bremerton, Wash. | Seattle, Wash. |
| 116745 | | Ga. s. | Somerset | 5 | 5 | 47.0 | 10.9 | 3.2 | Pas. | 1 | 1894 | Lawsonia, Md. | Washington, D. C. | |
| 213236 | | Ga. s. | Somerset | 16 | 13 | 43.0 | 12.0 | 3.0 | Mso. | 2 | 36 | 1915 | Mount Vernon, Md. | Crisfield, Md. |
| 206446 | | Ga. s. | Sonleyett | 18 | 12 | 52.8 | 12.3 | 4.4 | Tow. | 2 | 75 | 1909 | Seattle, Wash. | Seattle, Wash. |
| 212923 | | Ga. y. | Sonsy | 54 | 38 | 70.5 | 20.7 | 6.0 | Yct. | 5 | 27 | 1915 | Salisbury, Md. | Brunswick, Ga. |
| 214364 | | Ga. p. | Sophia A | 9 | 9 | 64.0 | 9.6 | 1.7 | Pas. | 3 | 25 | 1916 | Cloverport, Ky. | Louisville, Ky. |
| 117054 | | Ga. s. | Sophia Johnson | 43 | 29 | 54.9 | 16.2 | 8.4 | Fsh. | 6 | 8 | 1901 | Port Angeles, Wash. | Seattle, Wash. |
| 213735 | | Ga. s. | Sophia T | 9 | 8 | 23.5 | 8.4 | 3.6 | Fsh. | 1 | 18 | 1915 | Manitowoc, Wis. | Milwaukee, Wis. |
| 115255 | | Ga. s. | Sophia Van Name | 20 | 19 | 46.5 | 18.0 | 4.4 | Mso. | 2 | 1900 | Glencove, N. Y. | Greenport, N. Y. | |
| 127429 | | Ga. s. | Sophie | 14 | 9 | 46.6 | 10.7 | 3.5 | Frt. | 1 | 1900 | Warrenton, Oreg. | Astoria, Oreg. | |
| 157320 | | Ga. s. | Sophie | 8 | 7 | 34.6 | 13.0 | 4.8 | Mso. | 1 | 1884 | Brooklyn, N. Y. | Newark, N. J. | |
| 204333 | | Ga. s. | Sophie | 10 | 7 | 54.6 | 8.1 | 2.8 | Frt. | 1 | 1907 | Wallsville, Tex. | Galveston, Tex. | |
| 207470 | | Ga. s. | Sophie | 10 | 9 | 33.5 | 9.0 | 4.0 | Fsh. | 2 | 14 | 1907 | Harbor Springs, Mich. | Grand Haven, Mich. |
| 116603 | | Ga. s. | Sophie E | 42 | 26 | 64.5 | 22.8 | 4.5 | Frt. | 1 | 27 | 1895 | San Francisco, Cal. | San Francisco, Cal. |
| 117043 | | Ga. s. | Sophie Harms | 14 | 13 | 42.0 | 13.6 | 3.8 | Oys. | 1 | 1901 | Bridgeport, Conn. | New York, N. Y. | |
| 210234 | | Ga. s. | Sophie | 10 | 9 | 43.0 | 8.9 | 2.3 | Pas. | 1 | 16 | 1909 | Eden, Fla. | St. Augustine, Fla. |
| 214383 | | Ga. s. | South Atlantic | 20 | 24 | 47.8 | 16.6 | 5.6 | Fsh. | 2 | 25 | 1916 | Miami, Fla. | Miami, Fla. |
| 216284 | | Ga. s. | South Carolina | 8 | 5 | 42.0 | 12.0 | 3.2 | Frt. | 3 | 24 | 1906 | Mount Pleasant, S. C. | Beaufort, S. C. |
| 212363 | | Ga. p. | South Dakota | 45 | 45 | 77.0 | 17.0 | 3.6 | Pas. | 2 | 30 | 1914 | Chamberlain, S. Dak. | Pembina, N. Dak. |
| 214510 | | Ga. p. | Southdown | 16 | 11 | 52.0 | 12.5 | 2.1 | Frt. | 3 | 25 | 1910 | Houma, La. | Morgan City, La. |
| 210073 | | Ga. s. | South Ferry | 13 | 10 | 59.0 | 20.5 | 2.7 | Per. | 2 | 18 | 1912 | Greenport, N. Y. | Greenport, N. Y. |
| 208219 | | Ga. s. | Southern | 18 | 12 | 40.6 | 12.8 | 4.4 | Fsh. | 6 | 1910 | Seattle, Wash. | Seattle, Wash. | |
| 211270 | | Ga. s. | Southern | 8 | 5 | 39.0 | 9.5 | 3.8 | Fsh. | 1 | 18 | 1912 | Fort Myers, Fla. | Key West, Fla. |
| 115710 | | Ga. s. | Southern Cross | 40 | 39 | 68.5 | 18.8 | 6.4 | Frt. | 14 | 36 | 1880 | Brooklyn, N. Y. | Boston, Mass. |
| 201650 | | Ga. y. | Southland | 69 | 42 | 85.0 | 18.2 | 3.4 | Yct. | 1 | 1904 | Cocoa, Fla. | Miami, Fla. | |

1 Formerly ga. y. Franeda.

a bargo S. O. Co. No. 62.

b Formerly ga. s. S. T. Co. No. 62.

c Formerly ga. s. James G. Bennett.

a British st. s. Inisvera.

b Danish st. s. Anholt.

c American st. s. Anholt.

* Formerly (a ga. y. Marena III.

b ga. s. Eganla.

* Formerly ga. s. C. W. Alter.

† Formerly ga. s. Cirkvenca.

* Formerly ga. y. Ichthyosaurus.

† Oil engine.

MERCHANT MOTOR VESSELS OF THE UNITED STATES—Continued.

| Official No. | Signal letters. | Rig. | Name of vessel. | Gross tonnage. | Net tonnage. | Length. | Breadth. | Depth. | Service. | Crew. | Indicated horsepower. | When built. | Where built. | Home port (where permanent document issues). |
|--------------|-----------------|--------|---------------------|----------------|--------------|---------|----------|--------|----------|-------|-----------------------|-------------|------------------------|--|
| 202309 | | Ga. y. | Southland | 27 | 18 | 60.1 | 13.0 | 5.0 | Yct. | 2 | 50 | 1905 | Bridgeport, Conn. | Galveston, Tex. |
| 205436 | | Ga. s. | Southland | 72 | 49 | 68.8 | 15.5 | 7.3 | Pas. | 6 | 200 | 1907 | St. Louis, Mo. | Tampa, Fla. |
| 208251 | | Ga. s. | Southland | 14 | 12 | 56.0 | 8.7 | 2.1 | Pas. | 1 | 35 | 1910 | Seabreeze, Fla. | St. Augustine, Fla. |
| 214920 | | Ga. s. | Southland | 36 | 28 | 60.7 | 15.3 | 6.5 | Fsh. | 5 | 50 | 1917 | Seattle, Wash. | Seattle, Wash. |
| 215707 | | Ga. s. | Sovereign | 5 | 5 | 28.3 | 12.6 | 3.0 | Pas. | 2 | 1831 | 1881 | Patchogue, N. Y. | Newark, N. J. |
| 215582 | | Ga. y. | Sovereign | 10 | 7 | 40.0 | 9.9 | 4.3 | Yct. | 0 | 30 | 1911 | Port Clinton, Ohio. | Seattle, Wash. |
| 204558 | | Ga. s. | Soya | 19 | 13 | 58.0 | 11.0 | 5.4 | Frt. | 1 | 1 | 1907 | Everett, Wash. | Do. |
| 116759 | KNBG | Ga. y. | Spalpeen | 29 | 27 | 66.0 | 12.5 | 8.1 | Yct. | 2 | 18 | 1897 | Bristol, R. I. | New Bedford, Mass. |
| 210416 | | Ga. y. | Spark | 19 | 15 | 46.0 | 11.9 | 5.4 | Yct. | 2 | 40 | 1912 | Huntington, N. Y. | New York, N. Y. |
| 116113 | | Ga. s. | Sparkle | 11 | 10 | 36.7 | 13.6 | 4.0 | Pas. | 2 | 8 | 1886 | Pleasant Plains, N. Y. | Do. |
| 205671 | | Ga. s. | Sparrow | 13 | 8 | 41.9 | 9.0 | 2.9 | Pas. | 1 | 24 | 1908 | Cove, Tex. | Galveston, Tex. |
| 208902 | | Ga. s. | Sparrow | 9 | 9 | 33.8 | 9.9 | 3.8 | Fsh. | 11 | 16 | 1911 | Ketchikan, Alaska | Ketchikan, Alaska |
| 211630 | | Ga. s. | Sparrow | 15 | 10 | 50.6 | 11.7 | 4.5 | Pas. | 1 | 70 | 1913 | Baltimore, Md. | Baltimore, Md. |
| 213604 | | Ga. s. | Sparrow II | 17 | 12 | 46.4 | 14.0 | 5.0 | Frt. | 1 | 45 | 1915 | do. | Do. |
| 214944 | | Ga. s. | Sparrow III | 29 | 15 | 52.4 | 13.2 | 6.0 | Frt. | 1 | 200 | 1917 | Rock Harbor, Md. | Do. |
| 216450 | | Ga. s. | Sparrow IV | 12 | 8 | 53.3 | 8.7 | 2.8 | Frt. | 2 | 250 | 1916 | New York, N. Y. | Do. |
| 203354 | | Ga. s. | Spat. | 8 | 6 | 32.0 | 9.6 | 2.4 | Msc. | 1 | 1 | 1906 | Bellingham, Wash. | Seattle, Wash. |
| 115973 | | Ga. s. | Spectre | 14 | 9 | 46.0 | 13.9 | 3.7 | Pas. | 5 | 12 | 1883 | Berwick, La. | Galveston, Tex. |
| 213581 | | Ga. s. | Speculator | 13 | 9 | 35.4 | 11.2 | 6.1 | Fsh. | 4 | 20 | 1915 | Seattle, Wash. | Seattle, Wash. |
| 206223 | | Ga. y. | Speedaway | 16 | 11 | 67.7 | 8.3 | 4.0 | Yct. | 2 | 200 | 1906 | New York, N. Y. | Washington, D. C. |
| 216100 | | Ga. s. | Speed Up | 24 | 16 | 40.7 | 14.0 | 5.7 | Pas. | 2 | 28 | 1918 | Roselle, N. J. | Newark, N. J. |
| 207023 | | Ga. s. | Speedway | 15 | 10 | 59.3 | 10.4 | 3.8 | Pas. | 3 | 30 | 1910 | Orlolo, Md. | Baltimore, Md. |
| 215121 | | Ga. s. | Speedwell | 28 | 15 | 61.0 | 14.6 | 6.6 | Frt. | 1 | 30 | 1917 | Friendship, Me. | Boston, Mass. |
| 213395 | LFKV | Ga. y. | Speelacks | 59 | 47 | 74.6 | 16.0 | 7.6 | Yct. | 3 | 125 | 1916 | Boston, Mass. | Chicago, Ill. |
| 209471 | | Ga. s. | Spencer | 10 | 8 | 41.7 | 9.2 | 2.7 | Pas. | 2 | 12 | 1911 | Helena, Ark. | New Orleans, La. |
| 210996 | | Ga. s. | Spencer | 52 | 36 | 60.0 | 10.0 | 7.0 | Fsh. | 6 | 75 | 1913 | Seattle, Wash. | Seattle, Wash. |
| 212077 | | Ga. s. | Spencer | 25 | 17 | 40.1 | 13.1 | 5.1 | Fsh. | 6 | 25 | 1911 | do. | Do. |
| 205865 | | Ga. s. | Spencer D. Fletcher | 10 | 7 | 46.0 | 15.0 | 3.5 | Msc. | 1 | 25 | 1908 | Leemont, Va. | Cape Charles, Va. |
| 215602 | | Ga. s. | Speonk | 21 | 18 | 62.3 | 12.2 | 5.0 | Frt. | 2 | 35 | 1917 | Norwalk, Conn. | New York, N. Y. |
| 203264 | | Ga. s. | Spider | 8 | 5 | 31.0 | 8.2 | 3.2 | Pas. | 1 | 10 | 1908 | Anacortes, Wash. | Port Townsend, Wash. |
| 120419 | | Ga. s. | Spindrilt | 23 | 21 | 38.6 | 17.7 | 6.4 | Frt. | 1 | 1 | 1881 | Groton, Conn. | New York, N. Y. |
| 117129 | | Ga. s. | Spokane | 13 | 12 | 50.0 | 10.9 | 4.0 | Pas. | 1 | 1 | 1902 | Sydney, Wash. | Seattle, Wash. |
| 215274 | | Ga. s. | Spokane | 31 | 23 | 62.4 | 15.3 | 6.8 | Frt. | 7 | 20 | 1917 | Olg Harbor, Wash. | Tacoma, Wash. |
| 205346 | | Ga. p. | Sport | 12 | 12 | 61.0 | 9.1 | 2.0 | Frt. | 4 | 6 | 1908 | Terre Haute, Ind. | Evansville, Ind. |
| 208398 | | Ga. s. | Sport | 0 | 8 | 29.2 | 8.6 | 3.6 | Pas. | 3 | 14 | 1901 | Manitowoc, Wis. | Milwaukee, Wis. |
| 213281 | | Ga. s. | Sport | 0 | 0 | 27.1 | 8.2 | 3.1 | Fsh. | 2 | 10 | 1914 | Green Bay, Wis. | Do. |
| 215287 | | Ga. s. | Sportsman | 27 | 24 | 62.9 | 16.7 | 3.3 | Yct. | 3 | 30 | 1917 | Chester, Md. | Baltimore, Md. |
| 211912 | | Ga. s. | Spray | 9 | 9 | 62.9 | 16.8 | 6.3 | Yct. | 1 | 43 | 1913 | Marco, Fla. | Tampa, Fla. |
| 116628 | | Ga. s. | Spray | 15 | 10 | 47.6 | 13.4 | 4.0 | Mso. | 2 | 1 | 1894 | East Greenwich, R. I. | Newport, R. I. |
| 117114 | | Ga. s. | Spray | 15 | 10 | 45.9 | 13.8 | 4.1 | Pas. | 2 | 40 | 1902 | Brooklyn, N. Y. | New York, N. Y. |
| 117169 | | Ga. s. | Spray | 15 | 12 | 46.7 | 12.2 | 4.1 | Frt. | 3 | 1 | 1902 | Pall River, Mass. | Newport, R. I. |
| 201123 | | Ga. s. | Spray | 13 | 9 | 50.0 | 9.7 | 3.6 | Pas. | 1 | 24 | 1904 | Sulzer, Alaska | Ketchikan, Alaska |
| 204081 | | Ga. s. | Spray | 10 | 5 | 32.3 | 12.6 | 5.8 | Cod. | 1 | 7 | 1908 | Friendship, Me. | South West Harbor, Me. |
| 205588 | | Ga. s. | Spray | 7 | 7 | 37.8 | 9.2 | 2.7 | Mso. | 1 | 10 | 1908 | Atlantic, N. C. | Beaufort, N. C. |
| 207021 | | Ga. s. | Spray | 14 | 8 | 43.5 | 12.5 | 4.1 | Frt. | 2 | 20 | 1909 | McClellanville, S. C. | Charleston, S. C. |
| 209151 | | Ga. y. | Spray | 0 | 8 | 28.8 | 8.9 | 3.9 | Frt. | 2 | 15 | 1910 | Traversa City, Mich. | Grand Haven, Mich. |
| 210532 | | Ga. s. | Spray | 7 | 6 | 29.2 | 8.0 | 3.0 | Fsh. | 1 | 14 | 1910 | Manitowoc, Wis. | Do. |
| 212110 | | Ga. s. | Spray | 9 | 8 | 35.9 | 9.3 | 3.0 | Frt. | 1 | 14 | 1909 | Georgetown, S. C. | Georgetown, S. C. |
| 214202 | | Ga. s. | Spray | 14 | 10 | 38.6 | 12.5 | 4.4 | Fsh. | 2 | 20 | 1916 | San Diego, Cal. | San Diego, Cal. |
| 214592 | | Ga. s. | Spray | 14 | 11 | 47.2 | 12.9 | 3.5 | Pas. | 1 | 30 | 1914 | St. Andrews, Fla. | Tampa, Fla. |
| 215259 | | Ga. s. | Spray | 39 | 20 | 49.0 | 15.6 | 7.9 | Fsh. | 5 | 50 | 1917 | Toledo, Oreg. | Portland, Oreg. |
| 208642 | | Ga. y. | Spray II | 41 | 37 | 57.0 | 12.6 | 6.0 | Yct. | 1 | 50 | 1911 | New York, N. Y. | Detroit, Mich. |
| 208403 | | Ga. s. | Spring Water | 35 | 24 | 54.1 | 13.6 | 5.2 | Frt. | 1 | 30 | 1911 | Tampa, Fla. | Tampa, Fla. |
| 23699 | | Ga. s. | Spy | 6 | 5 | 34.0 | 10.0 | 3.0 | Frt. | 6 | 1 | 1868 | Old River, Tex. | Galveston, Tex. |
| 210654 | | Ga. s. | Spy | 9 | 8 | 32.3 | 12.4 | 5.3 | Pas. | 1 | 12 | 1892 | Harrison, N. J. | Newark, N. J. |
| 117181 | | Ga. s. | Squanto | 133 | 81 | 105.0 | 24.6 | 10.8 | Frt. | 19 | 1 | 1902 | Essex, Mass. | Gloucester, Mass. |
| 211265 | | Ga. s. | Squatter | 14 | 14 | 35.0 | 10.2 | 3.9 | Fsh. | 3 | 12 | 1913 | Marquette, Wis. | Milwaukee, Wis. |
| 117094 | | Ga. s. | Squirrel | 14 | 10 | 56.0 | 15.0 | 4.0 | Mso. | 4 | 1 | 1901 | Pocomoke City, Md. | Newport News, Va. |
| 203567 | | Ga. s. | Stadium | 29 | 20 | 52.0 | 14.8 | 6.1 | Fsh. | 7 | 40 | 1912 | Tacoma, Wash. | Tacoma, Wash. |
| 214996 | | Ga. s. | Stamsund | 22 | 14 | 44.5 | 12.4 | 6.0 | Fsh. | 2 | 40 | 1917 | do. | Do. |
| 116943 | | Ga. s. | Standard | 17 | 14 | 42.5 | 14.7 | 3.9 | Frt. | 8 | 1 | 1900 | Key West, Fla. | Key West, Fla. |
| 117135 | | Ga. s. | Standard | 33 | 30 | 54.3 | 15.7 | 4.6 | Tow. | 4 | 1 | 1902 | Patchogue, N. Y. | Greenport, Conn. |
| 203230 | | Ga. s. | Standard | 14 | 9 | 46.1 | 10.6 | 4.2 | Pas. | 1 | 30 | 1906 | Galveston, Tex. | Galveston, Tex. |
| 204773 | | Ga. s. | Standard | 14 | 10 | 41.0 | 12.5 | 4.3 | Pas. | 6 | 1 | 1907 | Dockton, Wash. | Seattle, Wash. |
| 205372 | | Ga. s. | Standard | 12 | 8 | 35.5 | 11.8 | 4.4 | Mso. | 1 | 30 | 1908 | Hoquiam, Wash. | Do. |
| 206397 | | Ga. s. | Standard | 12 | 12 | 42.9 | 12.2 | 3.8 | Frt. | 1 | 18 | 1909 | Highlands, N. J. | Perth Amboy, N. J. |
| 206417 | | Ga. s. | Standard | 27 | 13 | 57.3 | 15.2 | 4.2 | Pas. | 8 | 50 | 1909 | Venice, La. | New Orleans, La. |
| 208187 | | Ga. s. | Standard | 15 | 10 | 36.0 | 10.7 | 4.2 | Fsh. | 2 | 40 | 1911 | Ketchikan, Alaska | Ketchikan, Alaska |
| 208488 | | Ga. s. | Standard | 19 | 15 | 45.0 | 11.6 | 4.5 | Fsh. | 3 | 16 | 1911 | Wrangell, Alaska | Wrangell, Alaska |
| 208668 | | Ga. s. | Standard | 15 | 12 | 51.2 | 9.3 | 3.9 | Pas. | 1 | 50 | 1911 | Marshfield, Oreg. | Marshfield, Oreg. |
| 210721 | | Ga. s. | Standard | 21 | 16 | 47.5 | 13.9 | 5.3 | Pas. | 3 | 32 | 1912 | Catano, P. R. | San Juan, P. R. |
| 212760 | | Ga. s. | Standard | 10 | 6 | 36.0 | 10.7 | 4.0 | Frt. | 1 | 37 | 1914 | Camden, N. J. | Norfolk, Va. |
| 214931 | | Ga. s. | Standard | 9 | 6 | 43.6 | 12.2 | 3.5 | Pas. | 1 | 16 | 1916 | Miami, Fla. | Miami, Fla. |
| 206593 | | Ga. s. | Standard Fish | 9 | 6 | 35.3 | 11.7 | 3.2 | Fsh. | 4 | 30 | 1909 | Seattle, Wash. | Tacoma, Wash. |

1 Formerly ga. y. Eliza M.

3 Formerly ga. s. Irvin D. Baxter.

5 Formerly slip. y. Ferguson.

7 Oil engine.

MERCHANT MOTOR VESSELS OF THE UNITED STATES—Continued.

| Official No. | Signal letters. | Rtg. | Name of vessel. | Gross tonnage. | Net tonnage. | Length. | Breadth. | Depth. | Service. | Crew. | Indicated horsepower. | When built. | Where built. | Home port (where permanent document issues). |
|--------------|-----------------|--------|--------------------------|----------------|--------------|---------|----------|--------|----------|-------|-----------------------|-------------|-------------------------|--|
| 157359 | | Ga. s. | Standard Fish Co. No. 2. | 45 | 30 | 60.0 | 17.8 | 7.2 | Fsh. | 11 | | 1892 | Seattle, Wash. | Juneau, Alaska. |
| 18348 | | Ga. s. | Stanhope. | 14 | 10 | 43.9 | 14.8 | 4.5 | Frt. | 1 | 27 | 1855 | Bristol, R. I. | New York, N. Y. |
| 207557 | | Ga. s. | Stanley. | 15 | 10 | 46.0 | 12.0 | 4.0 | Frt. | 1 | 37 | 1910 | Crittenden, Va. | Norfolk, Va. |
| 211351 | | Ga. s. | Stanley. | 22 | 15 | 40.0 | 12.5 | 4.4 | Fsh. | 6 | 20 | 1913 | Seattle, Wash. | Seattle, Wash. |
| 213096 | | Ga. s. | Stanley. | 23 | 15 | 43.5 | 12.5 | 5.2 | Frt. | 7 | 20 | 1915 | Tacoma, Wash. | Tacoma, Wash. |
| 212885 | | Ga. s. | Stanley. | 14 | 7 | 43.8 | 10.7 | 4.3 | Frt. | 2 | 20 | 1914 | Two Harbors, Minn. | Duluth, Minn. |
| 210189 | | Ga. s. | Stanley H. | 12 | 11 | 28.8 | 7.2 | 4.2 | Pas. | 1 | 20 | 1908 | Clayton, N. Y. | Cape Vincent, N. Y. |
| 22429 | | Ga. s. | Stanley Howard. | 14 | 13 | 44.5 | 17.7 | 3.6 | Fsh. | 1 | 15 | 1885 | Northport, N. Y. | New York, N. Y. |
| 213300 | | Ga. s. | Stanley, Jr. | 15 | 11 | 36.3 | 11.2 | 4.4 | Fsh. | 5 | 20 | 1915 | Seattle, Wash. | Seattle, Wash. |
| 213394 | | Ga. s. | Stannle. | 15 | 10 | 56.8 | 13.5 | 2.6 | Pas. | 1 | 60 | 1915 | Galveston, Tex. | Galveston, Tex. |
| 116389 | | Ga. s. | Star. | 6 | 5 | 31.3 | 12.0 | 1.9 | Oys. | 2 | | 1890 | Mata Gorda, Tex. | Do. |
| 116894 | | Ga. s. | Star. | 13 | 11 | 33.8 | 17.8 | 4.1 | Frt. | 2 | 25 | 1898 | Shipyard, Ga. | Charleston, S. C. |
| 203048 | | Ga. p. | Star. | 8 | 5 | 39.7 | 10.0 | 2.9 | Pas. | 1 | | 1906 | Seattle, Wash. | Seattle, Wash. |
| 206127 | | Ga. s. | Star. | 12 | 8 | 40.2 | 9.2 | 3.6 | Pas. | 1 | 20 | 1909 | Prosper, Oreg. | Marshfield, Oreg. |
| 209670 | | Ga. p. | Star. | 11 | 14 | 56.0 | 12.0 | 2.7 | Pas. | 3 | 12 | 1909 | Frankfort, Ky. | Louisville, Ky. |
| 209558 | | Ga. s. | Star. | 14 | 9 | 53.6 | 12.4 | 3.5 | Pas. | 1 | 40 | 1912 | Astoria, Oreg. | Astoria, Oreg. |
| 209697 | | Ga. s. | Star. | 29 | 13 | 49.5 | 12.6 | 5.7 | Fsh. | 3 | 37 | 1912 | Noank, Conn. | New London, Conn. |
| 211411 | | Ga. s. | Star. | 7 | 6 | 38.0 | 8.4 | 3.0 | Fsh. | 1 | 20 | 1913 | Seattle, Wash. | Seattle, Wash. |
| 211450 | | Ga. s. | Star. | 12 | 10 | 40.6 | 11.0 | 3.6 | Pas. | 2 | 27 | 1913 | Brooklyn, N. Y. | Boston, Mass. |
| 212335 | | Ga. s. | Star. | 43 | 35 | 64.3 | 16.0 | 7.0 | Fsh. | 7 | 30 | 1914 | Pascagoula, Miss. | Mobile, Ala. |
| 213056 | | Ga. s. | Star. | 9 | 5 | 34.3 | 10.0 | 4.1 | Fsh. | 1 | 17 | 1915 | Juneau, Alaska. | Juneau, Alaska. |
| 213883 | | Ga. s. | Star. | 15 | 12 | 37.8 | 11.0 | 5.2 | Fsh. | 1 | 16 | 1916 | Seattle, Wash. | Wrangell, Alaska. |
| 213698 | | Ga. s. | Starcol. | 30 | 20 | 52.2 | 14.1 | 6.3 | Fsh. | 2 | 50 | 1916 | Tacoma, Wash. | Portland, Oreg. |
| 214763 | | Ga. s. | Star of Heaven. | 30 | 20 | 52.1 | 14.4 | 6.9 | Fsh. | 7 | 40 | 1917 |do. | Seattle, Wash. |
| 209079 | | Ga. s. | Star of the Sea. | 10 | 10 | 32.5 | 9.9 | 4.3 | Pas. | 3 | 24 | 1903 | Fall River, Mass. | Fall River, Mass. |
| 209299 | | Ga. s. | Stargrad. | 12 | 11 | 31.5 | 11.6 | 4.7 | Fsh. | 6 | 16 | 1909 | Tacoma, Wash. | Tacoma, Wash. |
| 214218 | LGDC | Ga. s. | STARRE. | 1,055 | 1,580 | 252.0 | 43.7 | 21.2 | Frt. | 17 | 320 | 1916 | Toledo, Ohio. | New York, N. Y. |
| 116780 | | Ga. s. | Starlight. | 30 | 14 | 60.1 | 14.7 | 7.3 | Frt. | 1 | | 1897 | South Haven, Mich. | Grand Haven, Mich. |
| 208980 | | Ga. p. | Starlight. | 7 | 7 | 37.7 | 8.0 | 2.4 | Pas. | 1 | 6 | 1903 | Vincennes, Ind. | Evansville, Ind. |
| 208986 | | Ga. s. | Starling. | 7 | 6 | 25.7 | 8.6 | 3.4 | Fsh. | 1 | 5 | 1904 | Charlevoix, Mich. | Grand Haven, Mich. |
| 211511 | | Ga. s. | Starling. | 20 | 14 | 54.2 | 13.2 | 4.5 | Fsh. | 3 | 50 | 1913 | Seattle, Wash. | Seattle, Wash. |
| 213614 | LFNW | Ga. y. | Starling. | 44 | 39 | 74.0 | 18.4 | 6.6 | Yct. | 6 | 50 | 1915 | Salisbury, Md. | Philadelphia, Pa. |
| 116567 | | Ga. s. | Starlle. | 8 | 7 | 34.1 | 10.7 | 5.8 | Fsh. | 2 | | 1893 | Deer Isle, Me. | Rockland Me. |
| 116995 | | Ga. s. | Starlle. | 13 | 11 | 43.8 | 13.3 | 5.7 | Frt. | 1 | | 1900 | East Machias, Me. | Eastport, Me. |
| 204772 | | Ga. p. | State Line. | 13 | 10 | 54.4 | 13.0 | 4.8 | Frt. | 2 | 15 | 1911 | Mount Carmel, Ill. | St. Louis, Mo. |
| 207016 | | Ga. s. | Staten. | 9 | 6 | 37.3 | 9.0 | 4.1 | Frt. | 1 | 40 | 1895 | San Francisco, Cal. | San Francisco, Cal. |
| 115788 | | Ga. s. | Stella. | 8 | 7 | 37.4 | 13.3 | 3.7 | Pas. | 1 | | 1881 | Patchogue, N. Y. | Philadelphia, Pa. |
| 116802 | | Ga. s. | Stella Adkins. | 11 | 10 | 38.0 | 14.0 | 2.8 | Mso. | 2 | | 1898 | Galveston, Tex. | Morgan City, La. |
| 210342 | | Ga. s. | Stella B. | 6 | 5 | 28.4 | 12.0 | 3.5 | Fsh. | 1 | 15 | 1912 | Patchogue, N. Y. | Patchogue, N. Y. |
| 116293 | | Ga. s. | Stella I. Lewis. | 12 | 7 | 54.5 | 14.5 | 3.7 | Frt. | 3 | 7 | 1889 | Oriole, Md. | Baltimore, Md. |
| 116685 | | Ga. s. | Stella Plekert. | 17 | 11 | 55.0 | 15.7 | 5.6 | Frt. | 1 | 55 | 1881 | Bath, Me. | Ellsworth, Me. |
| 207988 | | Ga. s. | Stella F. G. | 7 | 7 | 32.0 | 12.6 | 3.0 | Pas. | 1 | 8 | 1909 | West Creek, N. J. | Somers Point, N. J. |
| 117121 | | Ga. s. | Stella M. Coffin. | 9 | 6 | 35.3 | 12.4 | 6.0 | Fsh. | 3 | | 1902 | Bremen, Me. | Vinalhaven, Me. |
| 216253 | | Ga. s. | Stella of Italy. | 19 | 9 | 46.1 | 13.5 | 5.0 | Fsh. | 7 | 35 | 1918 | Ipswich, Mass. | Gloucester, Mass. |
| 116241 | | Ga. s. | Stephen Lark. | 14 | 10 | 57.6 | 16.6 | 4.6 | Oys. | 2 | | 1838 | Tilghmans Island, Md. | Reedyville, Va. |
| 90672 | | Ga. s. | Sterling. | 13 | 7 | 43.2 | 15.6 | 4.6 | Oys. | 3 | | 1903 | Tottenville, N. Y. | New Haven, Conn. |
| 116659 | | Ga. s. | Sterling. | 11 | 10 | 45.8 | 14.0 | 3.9 | Frt. | 2 | | 1895 | Double Bayou, Tex. | Port Lavaca, Tex. |
| 203712 | | Ga. s. | Sterling. | 13 | 7 | 45.0 | 11.2 | 3.7 | Tov. | 1 | | 1906 | Morehead City, N. C. | Washington, N. C. |
| 206422 | | Ga. s. | Sterling. | 8 | 5 | 36.1 | 9.2 | 3.4 | Mso. | 1 | 20 | 1909 | Clinton, Wash. | Tacoma, Wash. |
| 209067 | | Ga. s. | Sterling. | 14 | 12 | 30.2 | 12.0 | 4.6 | Pas. | 2 | 27 | 1909 | East Orange, N. J. | Newark, N. J. |
| 209362 | | Ga. s. | Sterling. | 8 | 6 | 30.3 | 6.9 | 3.4 | Pas. | 1 | 25 | 1911 | Daytona, Fla. | Miami, Fla. |
| 213682 | | Ga. p. | Sterling. | 24 | 21 | 63.5 | 16.0 | 3.0 | Fer. | 2 | 30 | 1915 | New Haven, Mo. | St. Louis, Mo. |
| 213690 | | Ga. s. | Sterling. | 6 | 5 | 25.3 | 7.8 | 3.5 | Frt. | 2 | 10 | 1912 | St. James, Mich. | Grand Haven, Mich. |
| 212802 | | Ga. s. | Sterling Brothers. | 8 | 6 | 43.0 | 10.5 | 3.4 | Frt. | 1 | 25 | 1914 | Crisfield, Md. | Crisfield, Md. |
| 201469 | | Ga. s. | Sterling Sisters. | 23 | 15 | 61.0 | 16.2 | 4.6 | Frt. | 2 | 14 | 1904 | Selden, Va. | Cape Charles, Va. |
| 216391 | | Ga. s. | Steve Quinn No. 1. | 62 | 46 | 59.6 | 26.4 | 4.9 | Frt. | 2 | 60 | 1918 | Antloch, Cal. | San Francisco, Cal. |
| 209440 | | Ga. p. | Stewart-Peek. | 54 | 54 | 78.4 | 18.4 | 4.3 | Frt. | 2 | 80 | 1911 | Kansas City, Mo. | Kansas City, Mo. |
| 207460 | LBMN | Ga. s. | Stilleto. | 136 | 91 | 105.7 | 24.8 | 11.7 | Fsh. | 18 | | 1910 | Gloucester, Mass. | Gloucester, Mass. |
| 208128 | | Ga. p. | Stillwater. | 13 | 9 | 40.8 | 12.1 | 2.7 | Pas. | 2 | 15 | 1910 | Katalla, Alaska. | Cordova, Alaska. |
| 212265 | | Ga. s. | Stimson. | 27 | 18 | 49.1 | 13.4 | 5.3 | Tov. | 1 | 50 | 1914 | Seattle, Wash. | Seattle, Wash. |
| 130174 | | Ga. s. | Stirling. | 21 | 18 | 46.1 | 15.4 | 6.2 | Oys. | 2 | | 1891 | South Norwalk, Conn. | Bridgeport, Conn. |
| 215194 | | Ga. s. | Stockton. | 14 | 9 | 54.0 | 11.8 | 3.7 | Frt. | 1 | 55 | 1917 | Stockton, Cal. | San Francisco, Cal. |
| 209023 | | Ga. p. | Stones. | 19 | 14 | 52.4 | 17.0 | 2.4 | Fer. | 1 | 8 | 1907 | Nashville, Tenn. | Nashville, Tenn. |
| 214486 | | Ga. s. | Stonewall Jackson. | 12 | 6 | 44.0 | 9.8 | 4.1 | Frt. | 3 | 8 | 1902 | Somerset County, Md. | Baltimore, Md. |
| 203081 | | Ga. s. | Mono. | 10 | 7 | 34.6 | 12.8 | 4.5 | Frt. | 1 | | 1908 | Mount Pleasant, S. C. | Charleston, S. C. |
| 207079 | | Ga. s. | Stork. | 7 | 5 | 31.8 | 9.7 | 2.8 | Pas. | 1 | 4 | 1901 | Croton-on-Hudson, N. Y. | Key West, Fla. |
| 208564 | | Ga. s. | Stork. | 17 | 12 | 44.6 | 13.2 | 5.0 | Fsh. | 4 | 15 | 1911 | Port Blakely, Wash. | Unalaska, Alaska. |
| 117150 | | Ga. s. | Storm King. | 6 | 6 | 26.2 | 12.1 | 3.9 | Fsh. | 1 | 7 | 1902 | Osterville, Mass. | Barnstable, Mass. |
| 212262 | | Ga. p. | Stover. | 32 | 20 | 72.5 | 18.2 | 2.9 | Frt. | 7 | 25 | 1914 | Allemands, La. | New Orleans, La. |
| 214451 | | Ga. p. | Strange Bird. | 7 | 7 | 38.0 | 9.0 | 2.5 | Pas. | 1 | 25 | 1916 | Vincennes, Ind. | Evansville, Ind. |
| 106856 | | Ga. s. | Stranger. | 6 | 5 | 30.2 | 11.5 | 3.5 | Oys. | 1 | 25 | 1891 | East Providence, R. I. | Providence, R. I. |
| 117293 | | Ga. s. | Stranger. | 52 | 26 | 73.6 | 19.4 | 9.0 | Fsh. | 10 | | 1903 | Essex, Mass. | Boston, Mass. |
| 201319 | | Ga. s. | Stranger. | 40 | 33 | 62.4 | 20.0 | 5.5 | Oys. | 7 | | 1904 | Tottenville, N. Y. | Greenport, N. Y. |

¹ Formerly ga. s. Deeahks.
² Formerly slp. y. North Star.

³ Formerly ga. s. H. C. Ellis.
⁴ Formerly *ga. p. S. & S.

⁵ Formerly ga. s. Edlth A.
⁶ Formerly ywl. y. Adelo.

† Oil engine.

MERCHANT MOTOR VESSELS OF THE UNITED STATES—Continued.

| Official No. | Signal letters. | Rtg. | Name of vessel. | Gross tonnage. | Net tonnage. | Length. | Breadth. | Depth. | Service. | Crew. | Indicated horsepower. | When built. | Where built. | Home port (where permanent document issues). |
|--------------|-----------------|--------|-----------------|----------------|--------------|---------|----------|--------|----------|-------|-----------------------|-------------|----------------------|--|
| | | | | | | Feet. | Feet. | Feet. | | | | | | |
| 202767 | | Ga. s. | Stranger | 9 | 6 | 30.4 | 12.0 | 2.3 | Mso. | 1 | 10 | 1906 | Miami, Fla. | St. Augustine, Fla. |
| 203641 | | Ga. s. | Stranger | 14 | 10 | 44.6 | 13.7 | 4.0 | Pas. | 2 | 20 | 1906 | New Haven, Conn. | New Haven, Conn. |
| 207661 | | Ga. s. | Stranger | 27 | 23 | 78.6 | 12.0 | 4.0 | Pas. | 2 | 25 | 1895 | New York, N. Y. | Patchogue, N. Y. |
| 211219 | | Ga. s. | Stranger | 9 | 6 | 42.0 | 10.5 | 3.6 | Fsh. | 2 | 25 | 1913 | Craig, Alaska | Wrangell, Alaska. |
| 201209 | LBDK | Ga. y. | Stroller | 46 | 39 | 62.5 | 16.0 | 4.2 | Yct. | 3 | 33 | 1904 | Baltimore, Md. | Boston, Mass. |
| 202005 | | Ga. s. | Stroller | 11 | 8 | 49.0 | 8.7 | 3.6 | Pas. | 1 | 1 | 1905 | Tacoma, Wash. | Port Townsend, Wash. |
| 203558 | | Ga. s. | Stroller | 12 | 11 | 38.0 | 14.0 | 3.0 | Fsh. | 1 | 1 | 1906 | Patchogue, N. Y. | Philadelphia, Pa. |
| 214342 | | Ga. p. | Sturdy | 15 | 14 | 30.2 | 8.1 | 2.5 | Pas. | 1 | 10 | 1914 | St. Louis, Mo. | Memphis, Tenn. |
| 213533 | | Ga. s. | Sturges | 11 | 9 | 38.3 | 11.4 | 4.7 | Frt. | 2 | 40 | 1915 | San Diego, Cal. | San Diego, Cal. |
| 201519 | | Ga. s. | Success | 20 | 14 | 57.0 | 14.8 | 4.0 | Frt. | 2 | 6 | 1904 | New Orleans, La. | New Orleans, La. |
| 203211 | | Ga. s. | Success | 14 | 10 | 48.8 | 11.7 | 3.8 | Pas. | 2 | 2 | 1906 | Tacoma, Wash. | Seattle, Wash. |
| 203574 | | Ga. s. | Success | 13 | 9 | 48.0 | 8.8 | 3.0 | Pas. | 1 | 20 | 1900 | Port Townsend, Wash. | Port Townsend, Wash. |
| 209527 | | Ga. s. | Success | 18 | 12 | 53.6 | 14.5 | 4.0 | Pas. | 1 | 50 | 1911 | Oakland, Cal. | San Francisco, Cal. |
| 219003 | | Ga. s. | Success | 12 | 8 | 37.0 | 14.2 | 3.5 | Frt. | 2 | 1 | 1915 | Manteo, N. C. | Manteo, N. C. |
| 215034 | | Ga. s. | Success | 18 | 14 | 40.0 | 13.4 | 4.6 | Fsh. | 2 | 20 | 1917 | Apalachicola, Fla. | Apalachicola, Fla. |
| 215050 | | Ga. s. | Success | 11 | 7 | 39.7 | 11.3 | 3.8 | Tow. | 1 | 25 | 1916 | Alarada, Cal. | San Francisco, Cal. |
| 214105 | | Ga. s. | Success | 11 | 7 | 37.0 | 12.4 | 4.3 | Fsh. | 1 | 25 | 1916 | San Diego, Cal. | San Diego, Cal. |
| 206708 | | Ga. s. | Sudan | 15 | 10 | 40.0 | 15.5 | 5.3 | Tow. | 1 | 20 | 1908 | San Francisco, Cal. | San Francisco, Cal. |
| 209023 | | Ga. s. | Sue-Don | 9 | 7 | 40.0 | 8.6 | 5.0 | Oys. | 1 | 15 | 1911 | Irvington, Va. | Reedville, Va. |
| 201344 | | Ga. y. | Sue-Don | 18 | 15 | 43.3 | 11.0 | 4.6 | Yct. | 1 | 1 | 1904 | Bay City, Mich. | Detroit, Mich. |
| 213229 | | Ga. y. | Suisun City | 18 | 15 | 39.1 | 11.2 | 5.2 | Yct. | 1 | 1 | 1915 | Seattle, Wash. | Seattle, Wash. |
| 117192 | | Ga. s. | Suisun City | 142 | 73 | 81.5 | 23.5 | 6.5 | Frt. | 6 | 100 | 1902 | San Francisco, Cal. | San Francisco, Cal. |
| 203147 | | Ga. s. | Sultamo | 46 | 31 | 55.9 | 15.3 | 4.9 | Yct. | 3 | 24 | 1911 | Fort Myers, Fla. | Key West, Fla. |
| 209877 | | Ga. s. | Sultana | 14 | 9 | 40.0 | 11.0 | 4.0 | Pas. | 2 | 24 | 1910 | Catano, P. R. | San Juan, P. R. |
| 213140 | | Ga. y. | Sunso | 17 | 14 | 49.8 | 9.3 | 4.8 | Yct. | 1 | 40 | 1915 | Alton, Ill. | St. Louis, Mo. |
| 205116 | | Ga. y. | Sunilda | 22 | 18 | 59.8 | 11.0 | 5.6 | Yct. | 2 | 48 | 1908 | New York, N. Y. | New York, N. Y. |
| 209542 | | Ga. y. | Sunmer | 50 | 34 | 61.4 | 18.0 | 7.8 | Fsh. | 2 | 69 | 1912 | Seattle, Wash. | Seattle, Wash. |
| 208871 | | Ga. s. | Sun | 18 | 12 | 44.5 | 12.5 | 4.3 | Fsh. | 5 | 20 | 1911 | Tacoma, Wash. | Do. |
| 116804 | | Ga. s. | Sunbeam | 7 | 7 | 25.4 | 12.0 | 3.8 | Fsh. | 1 | 7 | 1898 | Hyannisport, Mass. | Barnstable, Mass. |
| 203274 | | Ga. s. | Sunbeam | 8 | 0 | 32.9 | 8.6 | 2.8 | Pas. | 1 | 1 | 1906 | Tacoma, Wash. | Seattle, Wash. |
| 209743 | | Ga. y. | Sunbeam | 27 | 15 | 57.2 | 14.2 | 7.8 | Yct. | 2 | 50 | 1912 | Camden, Me. | Ellsworth, Me. |
| 210931 | | Ga. p. | Sunbeam | 11 | 11 | 55.5 | 13.8 | 3.2 | Pas. | 5 | 40 | 1912 | Yazoo City, Miss. | Vicksburg, Miss. |
| 211916 | | Ga. s. | Sunbeam | 24 | 16 | 44.3 | 13.8 | 5.3 | Fsh. | 1 | 40 | 1914 | Seattle, Wash. | Ketchikan, Alaska. |
| 212482 | | Ga. p. | Sunbeam | 11 | 6 | 42.8 | 16.0 | 6.3 | Frt. | 3 | 12 | 1914 | Do Lisle, Miss. | Gulfport, Miss. |
| 214338 | | Ga. s. | Sunbeam | 7 | 5 | 29.5 | 8.3 | 4.1 | Fsh. | 2 | 8 | 1916 | Seattle, Wash. | Seattle, Wash. |
| 216381 | | Ga. s. | Sunbeam | 6 | 6 | 29.2 | 8.4 | 3.8 | Fsh. | 1 | 30 | 1918 | Do. | Do. |
| 208061 | | Ga. s. | Sunbury | 24 | 15 | 43.9 | 16.3 | 4.7 | Frt. | 2 | 36 | 1910 | Thunderbolt, Ga. | Savannah, Ga. |
| 201084 | | Ga. s. | Sunflower | 20 | 10 | 51.3 | 12.2 | 5.6 | Cod. | 5 | 50 | 1904 | Manitowoc, Wis. | Glocester, Mass. |
| 207749 | | Ga. s. | Sunflower II | 13 | 9 | 64.9 | 13.2 | 3.7 | Pas. | 1 | 80 | 1910 | Cedar Bayou, Tex. | Galveston, Tex. |
| 205750 | | Ga. s. | Sun Flower | 22 | 15 | 57.0 | 13.5 | 4.0 | Yct. | 1 | 36 | 1908 | Mount Vernon, Wash. | Seattle, Wash. |
| 214833 | | Ga. p. | Sun Flower | 12 | 10 | 41.0 | 9.4 | 2.7 | Pas. | 1 | 6 | 1917 | Madison, Ark. | St. Louis, Mo. |
| 205623 | | Ga. s. | Sunlight | 15 | 10 | 46.4 | 15.3 | 4.5 | Pas. | 1 | 30 | 1908 | Alameda, Cal. | San Francisco, Cal. |
| 214557 | LGMK | Ga. s. | SUNLITE | 1,975 | 1,601 | 252.0 | 43.7 | 21.9 | Frt. | 18 | 320 | 1916 | Toledo, Ohio. | New York, N. Y. |
| 206154 | | Ga. s. | Sunny Jim | 11 | 8 | 47.0 | 16.0 | 3.0 | Oys. | 4 | 50 | 1909 | Biloxi, Miss. | New Orleans, La. |
| 211934 | | Ga. s. | Sunny Point | 26 | 18 | 47.2 | 13.9 | 5.8 | Fsh. | 7 | 35 | 1914 | Tacoma, Wash. | Ketchikan, Alaska. |
| 116512 | | Ga. s. | Sunny South | 15 | 14 | 35.0 | 14.4 | 3.9 | Frt. | 2 | 1 | 1876 | Crisfield, Md. | Norfolk, Va. |
| 116351 | | Ga. s. | Sunol | 13 | 9 | 56.0 | 14.5 | 3.3 | Frt. | 1 | 1 | 1890 | Fishing Island, Md. | Elizabeth City, N. C. |
| 214649 | | Ga. s. | Sunrays | 40 | 33 | 55.6 | 15.1 | 6.7 | Fsh. | 7 | 50 | 1916 | Tacoma, Wash. | Seattle, Wash. |
| 203063 | | Ga. y. | Sunrise | 18 | 17 | 40.8 | 10.0 | 4.9 | Yct. | 1 | 1 | 1906 | Boston, Mass. | New York, N. Y. |
| 203997 | | Ga. s. | Sunrise | 13 | 9 | 40.6 | 9.2 | 3.3 | Pas. | 1 | 1 | 1907 | Marshfield, Oreg. | Marshfield, Oreg. |
| 207107 | | Ga. s. | Sunrise | 13 | 12 | 33.0 | 10.5 | 4.6 | Fsh. | 3 | 30 | 1909 | Manitowoc, Wis. | Manitowoc, Wis. |
| 209773 | | Ga. s. | Sunrise | 35 | 24 | 56.3 | 15.7 | 6.3 | Fsh. | 7 | 50 | 1912 | Tacoma, Wash. | Seattle, Wash. |
| 209796 | | Ga. s. | Sunrise | 17 | 15 | 41.9 | 12.6 | 4.2 | Fsh. | 1 | 27 | 1912 | Ketchikan, Alaska. | Ketchikan, Alaska. |
| 211635 | | Ga. s. | Sunrise | 9 | 6 | 30.0 | 8.5 | 2.5 | Frt. | 1 | 35 | 1913 | Manetto, Wash. | Seattle, Wash. |
| 204809 | | Ga. s. | Sunset | 10 | 7 | 35.0 | 9.4 | 3.4 | Mso. | 3 | 1 | 1907 | Ballard, Wash. | Do. |
| 206414 | | Ga. s. | Sunset | 12 | 8 | 40.2 | 9.2 | 3.6 | Pas. | 1 | 15 | 1909 | Prosper, Oreg. | Marshfield, Oreg. |
| 209948 | | Ga. s. | Sunset | 35 | 24 | 56.3 | 15.0 | 6.4 | Fsh. | 7 | 50 | 1912 | Tacoma, Wash. | Seattle, Wash. |
| 214639 | | Ga. s. | Sunset | 40 | 33 | 55.9 | 15.0 | 6.7 | Frt. | 7 | 50 | 1916 | Do. | Tacoma, Wash. |
| 214805 | | Ga. s. | Sunset | 8 | 6 | 33.3 | 10.7 | 4.3 | Fsh. | 1 | 35 | 1914 | Los Angeles, Cal. | Los Angeles, Cal. |
| 86205 | | Ga. s. | Sunshine | 21 | 19 | 51.8 | 13.0 | 4.3 | Pas. | 2 | 75 | 1889 | Osterville, Mass. | New York, N. Y. |
| 115070 | | Ga. s. | Sunshine | 14 | 10 | 37.6 | 14.5 | 5.7 | Pas. | 2 | 12 | 1872 | Philadelphia, Pa. | Do. |
| 116451 | | Ga. s. | Sunshine | 12 | 10 | 37.2 | 15.6 | 4.1 | Frt. | 2 | 1 | 1891 | Balters Island, Fla. | Do. |
| 212258 | | Ga. s. | Sunshine | 26 | 18 | 46.5 | 14.2 | 6.0 | Fsh. | 7 | 30 | 1914 | Tacoma, Wash. | Seattle, Wash. |
| 213317 | | Ga. s. | Sunshine | 15 | 14 | 45.5 | 9.2 | 6.6 | Pas. | 1 | 24 | 1913 | Alton, Ill. | St. Louis, Mo. |
| 214480 | | Ga. s. | Sunshine | 20 | 19 | 39.0 | 13.2 | 6.4 | Mso. | 4 | 20 | 1899 | Manitowoc, Wis. | Manitowoc, Wis. |
| 214634 | LGWH | Ga. y. | Sunshine | 64 | 55 | 65.9 | 16.4 | 7.6 | Yct. | 2 | 250 | 1917 | Brooklyn, N. Y. | New York, N. Y. |
| 216189 | | Ga. s. | Sun Wing | 18 | 15 | 42.3 | 12.6 | 6.8 | Fsh. | 4 | 25 | 1918 | Seattle, Wash. | Juneau, Alaska. |
| 211336 | | Ga. s. | Suomi | 12 | 8 | 32.0 | 10.0 | 4.2 | Pas. | 4 | 20 | 1913 | Utsalady, Wash. | Seattle, Wash. |
| 211132 | | Ga. s. | Superba | 9 | 9 | 36.0 | 8.3 | 3.0 | Pas. | 1 | 22 | 1913 | New Boston, Ill. | Chicago, Ill. |
| 96857 | KSDN | Ga. s. | Superior | 167 | 162 | 105.5 | 28.5 | 7.6 | Wrk. | 3 | 75 | 1902 | Solomons, Md. | New York, N. Y. |
| 116033 | | Ga. s. | Superior | 8 | 7 | 33.1 | 12.7 | 3.3 | Frt. | 2 | 5 | 1884 | Key West, Fla. | Key West, Fla. |
| 209874 | | Ga. s. | Superior | 88 | 58 | 64.5 | 19.0 | 9.4 | Fsh. | 2 | 200 | 1912 | Winslow, Wash. | Port Townsend, Wash. |
| 212931 | | Ga. s. | Superior | 20 | 16 | 43.5 | 13.1 | 5.8 | Fsh. | 5 | 32 | 1915 | Seattle, Wash. | Seattle, Wash. |

1 Formerly ga. y. Reliance.

2 Formerly ga. s. Crowley No. 14.

3 Formerly ga. y. Harriett II.

4 Formerly ga. s. City of Coos Bay.

5 Formerly sloop Gunhilde.

6 Formerly ga. s. Humphrey Toomey.

† Oil engine.

MERCHANT MOTOR VESSELS OF THE UNITED STATES—Continued.

| Official No. | Signal letters. | Rig. | Name of vessel. | Gross tonnage. | Net tonnage. | Length. | Breadth. | Depth. | Service. | Crew. | Indicated horsepower. | When built. | Where built. | Home port (where permanent documents). |
|--------------|-----------------|--------|-----------------|----------------|--------------|------------|------------|-----------|----------|-------|-----------------------|-------------|--------------------------|--|
| 215495 | | Ga. s. | Superior | 16 | 8 | Feet. 56.0 | Feet. 12.7 | Feet. 5.2 | Fsh. | 3 | 50 | 1917 | San Diego, Cal. | San Diego, Cal. |
| 116222 | | Ga. s. | Supply | 7 | 7 | 36.3 | 11.3 | 2.9 | Msc. | 1 | | 1838 | Greenport, N. Y. | Greenport, N. Y. |
| 206272 | | Ga. s. | Supply | 14 | 9 | 48.5 | 12.0 | 4.5 | Pas. | 3 | 30 | 1908 | Vallejo, Cal. | San Francisco, Cal. |
| 207819 | | Ga. s. | SUPPLY | 40 | 27 | 68.8 | 12.0 | 6.9 | Frt. | 3 | 100 | 1910 | Port Richmond, N. Y. | New York, N. Y. |
| 215350 | | Ga. s. | Supremo | 33 | 31 | 55.0 | 15.4 | 6.9 | Fsh. | 8 | 45 | 1917 | Gig Harbor, Wash. | Seattle, Wash. |
| 216132 | | Ga. s. | Supremo | 35 | 23 | 65.7 | 14.5 | 6.6 | Fsh. | 8 | 50 | 1918 | Los Angeles, Cal. | Los Angeles, Cal. |
| 212165 | | Ga. s. | Suquamish | 75 | 51 | 81.5 | 14.9 | 7.0 | Pas. | 5 | 180 | 1914 | Seattle, Wash. | Seattle, Wash. |
| 213627 | | Ga. s. | Surf. | 135 | 92 | 88.0 | 30.2 | 6.1 | Frt. | 6 | 70 | 1915 | Alameda, Cal. | San Francisco, Cal. |
| 216165 | | Ga. s. | Surfman | 24 | 6 | 56.2 | 12.5 | 6.7 | Frt. | 1 | 75 | 1918 | Camden, Me. | South West Harbor, Me. |
| 211188 | | Ga. s. | Surfside | 8 | 8 | 37.0 | 12.6 | 2.6 | Pas. | 1 | 24 | 1912 | Fort Lauderdale, Fla. | St. Augustine, Fla. |
| 213049 | | Ga. s. | Surly Ellen | 27 | 22 | 53.0 | 16.0 | 3.9 | Pas. | 2 | 40 | 1915 | Manteo, N. C. | Elizabeth City, N. C. |
| 211503 | LDCV | Ga. y. | Surpass | 34 | 27 | 59.9 | 15.0 | 6.5 | Yet. | 4 | 64 | 1913 | Atlantic City, N. J. | Miami, Fla. |
| 116501 | | Ga. s. | Surprise | 7 | 6 | 36.0 | 12.9 | 3.4 | Oys. | 1 | | 1892 | Morgan City, La. | Morgan City, La. |
| 116869 | | Ga. s. | Surprise | 11 | 7 | 33.0 | 11.0 | 4.0 | Frt. | 2 | | 1898 | Charleston, S. C. | Charleston, S. C. |
| 117167 | | Ga. s. | Surprise | 110 | 65 | 88.5 | 30.0 | 6.0 | Frt. | 7 | 250 | 1902 | San Francisco, Cal. | San Francisco, Cal. |
| 207145 | | Ga. s. | Surprise | 13 | 12 | 47.6 | 13.0 | 3.3 | Pas. | 2 | 30 | 1893 | Detroit, Mich. | Detroit, Mich. |
| 213535 | | Ga. s. | Surprise | 8 | 5 | 29.4 | 11.3 | 3.6 | Fsh. | 2 | 20 | 1915 | Brunswick, Ga. | Brunswick, Ga. |
| 215436 | | Ga. s. | Surprise | 15 | 12 | 45.0 | 11.0 | 3.6 | Pas. | 3 | 25 | 1917 | Amityville, N. Y. | Patchogue, N. Y. |
| 208328 | | Ga. s. | Survey | 12 | 6 | 36.4 | 10.1 | 4.8 | Fsh. | 1 | | 1911 | Neponset, Mass. | Plymouth, Mass. |
| 209497 | | Ga. s. | Surveyor | 16 | 10 | 35.8 | 12.9 | 4.9 | Yet. | 2 | 50 | 1911 | Bayonne, N. J. | New York, N. Y. |
| 116339 | | Ga. s. | Susanna | 7 | 7 | 37.4 | 10.3 | 2.4 | Msc. | 1 | | 1900 | Morehead City, N. C. | Beaufort, N. C. |
| 209963 | | Ga. y. | Susanne | 26 | 18 | 51.1 | 12.9 | 6.1 | Yet. | 1 | 80 | 1912 | Port Clinton, Ohio. | Cleveland, Ohio. |
| 116397 | | Ga. s. | Susie | 7 | 7 | 27.5 | 12.4 | 4.7 | Frt. | 1 | | 1891 | Stonington, Conn. | Newport, R. I. |
| 115890 | | Ga. s. | Susie | 15 | 10 | 47.4 | 15.8 | 3.6 | Pas. | 1 | 70 | 1882 | Clear Creek, Tex. | Galveston, Tex. |
| 118122 | | Ga. s. | Susie B | 9 | 8 | 36.7 | 12.8 | 3.4 | Msc. | 1 | | 1883 | Patchogue, N. Y. | Patchogue, N. Y. |
| 117045 | | Ga. s. | Susie B | 6 | 5 | 30.0 | 11.6 | 3.4 | Frt. | 1 | | 1901 | Baldwin, N. Y. | Do. |
| 208402 | | Ga. s. | Susie B | 8 | 8 | 25.9 | 10.1 | 3.0 | Pas. | 1 | 10 | 1910 | Green Cove Springs, Fla. | Jacksonville, Fla. |
| 116647 | | Ga. s. | Susie O | 9 | 8 | 34.7 | 13.3 | 4.4 | Oys. | 1 | | 1894 | Greenwich, Conn. | Bridgeport, Conn. |
| 205417 | | Ga. s. | Susie C | 7 | 6 | 33.3 | 10.4 | 3.1 | Frt. | 1 | | 1908 | Wildwood, N. J. | Philadelphia, Pa. |
| 206234 | | Ga. s. | Susie IIall | 9 | 9 | 33.0 | 14.8 | 2.7 | Frt. | 1 | 7 | 1909 | Galveston, Tex. | Galveston, Tex. |
| 116157 | | Ga. s. | Susie R | 10 | 8 | 40.8 | 13.2 | 3.2 | Fsh. | 1 | | 1886 | Brooklyn, N. Y. | Patchogue, N. Y. |
| 111265 | | Ga. s. | Susie S | 8 | 6 | 33.0 | 14.0 | 3.7 | Frt. | 3 | 20 | 1899 | Greenville, N. Y. | Cape Charles, Va. |
| 206666 | | Ga. s. | Susie P. Barnes | 8 | 6 | 41.0 | 13.0 | 2.7 | Oys. | 1 | 15 | 1909 | Parkley, Va. | Do. |
| 203299 | | Ga. y. | Susquechosa | 34 | 23 | 69.0 | 14.2 | 4.4 | Yet. | 3 | | 1906 | Baltimore, Md. | Baltimore, Md. |
| 207228 | | Ga. s. | Sutwik | 15 | 10 | 40.0 | 11.6 | 4.3 | Fsh. | 3 | 40 | 1910 | Seattle, Wash. | Seattle, Wash. |
| 205494 | KWOT | Ga. y. | SUZANNE | 123 | 78 | 103.3 | 17.3 | 9.2 | Yet. | 7 | 250 | 1908 | Boston Mass. | Wilmington, Del. |
| 215999 | LJRD | Ga. s. | Suzanne | 1,431 | 1,157 | 233.3 | 43.1 | 18.6 | Frt. | 21 | 480 | 1918 | Aberdeen, Wash. | New York, N. Y. |
| 216319 | | Ga. s. | Svea | 8 | 7 | 29.5 | 9.5 | 4.1 | Fsh. | 1 | 12 | 1918 | Port Madison, Wash. | Seattle, Wash. |
| 215314 | | Ga. s. | Sveia Ana. | 24 | 20 | 44.5 | 13.8 | 5.7 | Fsh. | 7 | 30 | 1917 | Tacoma, Wash. | Do. |
| 204153 | | Ga. s. | Swallow | 10 | 7 | 32.2 | 11.2 | 3.7 | Fsh. | 6 | | 1907 | Docketon, Wash. | Do. |
| 205862 | | Ga. s. | Swallow | 9 | 8 | 31.0 | 8.2 | 2.6 | Fsh. | 2 | 12 | 1904 | Manistee, Mich. | Grand Haven, Mich. |
| 207558 | | Ga. s. | Swallow | 11 | 9 | 29.5 | 9.3 | 3.0 | Fsh. | 2 | 12 | 1907 | Manitowoc, Wis. | Do. |
| 209281 | | Ga. s. | Swallow | 18 | 8 | 47.2 | 15.3 | 4.7 | Fsh. | 2 | 40 | 1911 | Crittenden, Va. | Newport News, Va. |
| 213304 | | Ga. s. | Swallow | 13 | 9 | 35.1 | 11.0 | 3.7 | Fsh. | 6 | 35 | 1915 | Everett, Wash. | Seattle, Wash. |
| 213929 | | Ga. s. | Swallow | 9 | 6 | 41.7 | 12.0 | 2.2 | Msc. | 2 | 36 | 1916 | Port Aransas, Tex. | Port Aransas, Tex. |
| 117168 | | Ga. s. | Swan | 13 | 9 | 46.0 | 11.3 | 3.4 | Msc. | 1 | | 1902 | Warrenton, Oreg. | Cordova, Alaska. |
| 204217 | | Ga. s. | Swan | 8 | 7 | 27.0 | 8.6 | 4.0 | Msc. | 1 | | 1907 | Frankfort, Mich. | Grand Haven, Mich. |
| 204956 | | Ga. s. | Swan | 135 | 85 | 86.2 | 17.8 | 4.7 | Pas. | 3 | 50 | 1908 | Biloxi, Miss. | Pensacola, Fla. |
| 205433 | | Ga. s. | Swan | 8 | 5 | 32.2 | 7.9 | 2.6 | Pas. | 1 | 10 | 1908 | Prosper, Oreg. | Marshfield, Oreg. |
| 207108 | | Ga. s. | Swan | 8 | 7 | 31.0 | 9.6 | 3.2 | Fsh. | 3 | 24 | 1904 | Manitowoc, Wis. | Manitowoc, Wis. |
| 207123 | | Ga. s. | Swan | 8 | 7 | 31.0 | 8.6 | 3.6 | Fsh. | 2 | 28 | 1904 | Manistee, Mich. | Grand Haven, Mich. |
| 207349 | | Ga. s. | Swan | 13 | 8 | 35.0 | 11.5 | 3.9 | Fsh. | 4 | | 1910 | Erle, Pa. | Erle, Pa. |
| 215136 | | Ga. s. | Swan | 5 | 5 | 27.7 | 9.2 | 3.5 | Frt. | 2 | 12 | 1913 | Marinette, Wis. | Milwaukee, Wis. |
| 212394 | | Ga. s. | Swan II | 7 | 7 | 39.4 | 7.6 | 3.4 | Pas. | 1 | 36 | 1913 | Burlington, Iowa. | Des Moines, Iowa. |
| 116245 | | Ga. y. | Swannanoa | 25 | 24 | 49.5 | 17.0 | 6.8 | Yet. | 2 | | 1838 | Brooklyn, N. Y. | New York, N. Y. |
| 117095 | | Ga. s. | Swannanoa | 21 | 18 | 65.0 | 9.4 | 3.5 | Pas. | 2 | | 1901 | Clinton, Iowa. | Chicago, Ill. |
| 200145 | | Ga. s. | Swannanoa | 25 | 25 | 55.5 | 12.3 | 7.4 | Pas. | 2 | 30 | 1903 | Morehead City, N. C. | Elizabeth City, N. C. |
| 209338 | | Ga. s. | Swannanoa | 9 | 9 | 45.0 | 8.5 | 3.6 | Pas. | 2 | | 1904 | Knoxville, Tenn. | New Orleans, La. |
| 77208 | | Ga. s. | Swastika | 9 | 6 | 36.8 | 9.8 | 3.8 | Pas. | 1 | | 1895 | Seattle, Wash. | Port Townsend, Wash. |
| 209651 | | Ga. s. | Swastika | 7 | 5 | 30.6 | 10.0 | 5.5 | Pas. | 1 | 15 | 1912 | Manteo, N. C. | Manteo, N. C. |
| 210320 | | Ga. s. | Swastika | 19 | 18 | 35.4 | 10.2 | 5.5 | Tow. | 2 | 28 | 1912 | Green Bay, Wis. | Milwaukee, Wis. |
| 118371 | | Ga. y. | Sweetheart | 43 | 33 | 80.0 | 15.0 | 5.5 | Yet. | 3 | | 1898 | Daytona, Fla. | St. Augustine, Fla. |
| 117177 | | Ga. y. | Sweetheart | 32 | 22 | 66.1 | 13.0 | 5.4 | Yet. | 4 | 42 | 1902 | Essington, Pa. | New Orleans, La. |
| 202248 | KTWS | Ga. y. | Sweetheart | 30 | 26 | 57.6 | 12.0 | 5.2 | Yet. | 3 | | 1905 | New York, N. Y. | Philadelphia, Pa. |
| 202488 | | Ga. s. | Sweetheart | 8 | 8 | 39.0 | 9.5 | 3.2 | Frt. | 1 | | 1905 | Penns Grove, N. J. | Do. |
| 204478 | | Ga. y. | Sweetheart | 17 | 16 | 43.0 | 10.3 | 5.3 | Yet. | 1 | 24 | 1907 | South Boston, Mass. | Do. |
| 208152 | | Ga. s. | Sweetheart | 45 | 39 | 45.5 | 14.8 | 8.4 | Yet. | 3 | 25 | 1899 | Bausalito, Cal. | Los Angeles, Cal. |
| 212305 | | Ga. s. | Sweet Home | 27 | 18 | 46.8 | 13.7 | 6.1 | Fsh. | 7 | 30 | 1915 | Tacoma, Wash. | Seattle, Wash. |
| 212331 | | Ga. s. | Swell | 9 | 7 | 43.0 | 12.5 | 3.9 | Frt. | 1 | 12 | 1914 | Georgiana, Fla. | St. Augustine, Fla. |
| 77378 | | Ga. s. | Swift | 17 | 9 | 43.5 | 11.8 | 3.2 | Frt. | 2 | | 1903 | Morehead City, N. C. | Wilmington, N. C. |
| 216207 | | Ga. s. | Swift | 0 | 7 | 34.7 | 9.9 | 5.0 | Fsh. | 5 | 16 | 1918 | Seattle, Wash. | Seattle, Wash. |
| 202416 | | Ga. s. | Swiftsure | 14 | 8 | 45.0 | 13.0 | 2.9 | Msc. | 2 | | 1905 | Gulport, Miss. | Port Arthur, Tex. |
| 209942 | | Ga. s. | Swiftsure | 32 | 22 | 64.0 | 17.4 | 6.7 | Fsh. | 6 | 60 | 1912 | Seattle, Wash. | Seattle, Wash. |

1 Formerly ga. y. Voyager.

a Cristina.
 b Formerly ga. y. Esperanza.
 c Jorosa.

3 Formerly st. s. J. R. Roberts.
 4 Formerly ga. s. John F. Bell.

* Oil burner.

MERCHANT MOTOR VESSELS OF THE UNITED STATES—Continued.

| Official No. | Signal letters. | Rig. | Name of vessel. | Gross tonnage. | Net tonnage. | Length. | Breadth. | Depth. | Service. | Crew. | Indicated horsepower. | When built. | Where built. | Home port (where permanent document issues). | |
|--------------|-----------------|--------|-----------------------|----------------|--------------|------------|------------|-----------|----------|-------|-----------------------|-------------|------------------------|--|--|
| 207090 | | Ga. s. | Swinomish..... | 18 | 12 | Feet. 40.9 | Feet. 12.5 | Feet. 4.5 | Fsh. | 5 | 27 | 1910 | Anacortes, Wash. | Port Townsend, Wash. | |
| 111369 | | Ga. y. | Swordfish..... | 151 | 132 | 116.8 | 17.7 | 4.9 | Yct. | 8 | | 1901 | Nyack, N. Y. | New York, N. Y. | |
| 203809 | | Ga. s. | Swordfish..... | 10 | 8 | 32.6 | 12.4 | 3.7 | Fsh. | 1 | 16 | 1906 | Noank, Conn. | Vineyard Haven, Mass. | |
| 200032 | | Ga. s. | Sybil..... | 14 | 9 | 42.5 | 10.3 | 4.2 | Pas. | 1 | 60 | 1899 | San Francisco, Cal. | San Francisco, Cal. | |
| 208469 | LBTB | Ga. y. | Sybil II..... | 40 | 31 | 72.0 | 13.5 | 7.4 | Yct. | 4 | 150 | 1911 | Camden, N. J. | Philadelphia, Pa. | |
| 213123 | LFJD | Ga. s. | Sybil III..... | 103 | 70 | 115.1 | 14.2 | 8.2 | Yct. | 8 | 600 | 1915 | City Island, N. Y. | Do. | |
| 110774 | | Ga. s. | Syde..... | 14 | 11 | 47.5 | 12.6 | 5.7 | Pas. | 1 | | 1897 |do..... | Patchogue, N. Y. | |
| 23051 | | Ga. s. | Sylph..... | 12 | 12 | 40.0 | 15.7 | 3.5 | Frt. | 1 | | | Greenport, N. Y. | New Haven, Conn. | |
| 117055 | | Ga. s. | Sylph..... | 14 | 10 | 45.3 | 11.1 | 3.7 | Fsh. | 1 | | | Astoria, Ore. | Seattle, Wash. | |
| 211040 | | Ga. s. | Sylph..... | 7 | 7 | 27.2 | 7.2 | 3.2 | Pas. | 2 | 8 | 1903 | Sturgeon Bay, Wis. | Milwaukee, Wis. | |
| 213405 | | Ga. s. | Sylva..... | 23 | 20 | 47.5 | 16.2 | 3.7 | Pas. | 2 | 40 | 1915 | Tuckerton, N. J. | Tuckerton, N. J. | |
| 116356 | | Ga. s. | Sylvan Dell..... | 6 | 6 | 45.0 | 12.0 | 3.0 | Frt. | 2 | | 1886 | St. Peters, Md. | Annapolis, Md. | |
| 203403 | | Ga. y. | Sylvanla..... | 27 | 14 | 59.8 | 11.3 | 5.0 | Yct. | 3 | | 1906 | Orange, Tex. | Port Arthur, Tex. | |
| 116933 | | Ga. s. | Sylvester..... | 14 | 6 | 40.3 | 13.8 | 5.8 | Fsh. | 4 | | 1899 | Rockland, Me. | Gloucester, Mass. | |
| 117240 | | Ga. s. | Sylvester Decker..... | 26 | 21 | 49.1 | 14.8 | 4.8 | Oys. | 5 | 35 | 1903 | Bridgeport, Conn. | Bridgeport, Conn. | |
| 23580 | | Ga. s. | Sylvia..... | 8 | 5 | 28.3 | 11.0 | 3.2 | Msc. | 1 | | 1867 | Moriches, N. Y. | Greenport, N. Y. | |
| 77188 | KMUJ | Ga. y. | Sylvia..... | 21 | 21 | 48.3 | 16.0 | 4.6 | Yct. | 2 | | 1895 | South Boston, Mass. | Boston, Mass. | |
| 204334 | | Ga. s. | Sylvia..... | 6 | 6 | 30.7 | 10.4 | 4.8 | Fsh. | 2 | | 1906 | Brooklin, Me. | Vinal Haven, Me. | |
| 204881 | | Ga. s. | Sylvia..... | 17 | 16 | 49.1 | 12.2 | 5.3 | Pas. | 2 | | 1895 | Bristol, R. I. | New York, N. Y. | |
| 206960 | | Ga. s. | Sylvia..... | 23 | 19 | 62.4 | 13.5 | 5.5 | Tow. | 3 | 60 | 1909 | Milford, Del. | Port Arthur, Tex. | |
| 211458 | | Ga. s. | Sylvia..... | 7 | 7 | 29.0 | 8.2 | 3.4 | Pas. | 2 | 15 | 1912 | Milwaukee, Wis. | Milwaukee, Wis. | |
| 212377 | | Ga. s. | Sylvia..... | 8 | 7 | 30.0 | 8.0 | 4.7 | Pas. | 1 | 15 | 1891 | West Barrington, R. I. | Providence, R. I. | |
| 214753 | | Ga. s. | Sylvia..... | 6 | 5 | 35.8 | 9.7 | 2.1 | Frt. | 1 | 15 | 1917 | Williston, N. C. | Beaufort, N. C. | |
| 208896 | | Ga. s. | Sylvina W. Beal..... | 42 | 21 | 71.7 | 17.2 | 7.0 | Fsh. | 2 | 60 | 1911 | East Boothbay, Me. | Eastport, Me. | |
| 116963 | | Ga. y. | Syren..... | 17 | 16 | 41.6 | 12.4 | 6.2 | Yct. | 2 | 13 | 1899 |do..... | Boston, Mass. | |
| T. | | | | | | | | | | | | | | | |
| 203124 | | Ga. s. | T. D..... | 9 | 8 | 29.6 | 12.8 | 4.0 | Frt. | 1 | 7 | 1906 | Osterville, Mass. | New York, N. Y. | |
| 212072 | | Ga. s. | T. F..... | 67 | 52 | 69.7 | 25.4 | 7.6 | Pas. | 1 | 75 | 1914 | San Pedro, Cal. | Los Angeles, Cal. | |
| 203783 | | Ga. s. | T. H. O..... | 18 | 15 | 44.7 | 14.8 | 4.2 | Frt. | 3 | 40 | 1906 | Bridgeport, Conn. | Providence, R. I. | |
| 215209 | | Ga. s. | T. I. P..... | 8 | 6 | 37.1 | 10.0 | 2.4 | Frt. | 1 | 25 | 1917 | Fishers Landing, N. Y. | Cape Vincent, N. Y. | |
| 209285 | | Ga. p. | T. Basco..... | 11 | 9 | 42.1 | 8.6 | 2.8 | Pas. | 1 | | 1911 | Poplar Bluff, Mo. | St. Louis, Mo. | |
| 212075 | | Ga. s. | T. A. Hnote..... | 11 | 10 | 35.6 | 10.0 | 4.5 | Fsh. | 1 | 16 | 1914 | Lonetree, Wash. | Juneau, Alaska. | |
| 213852 | | Ga. s. | T. O. Hurst..... | 19 | 15 | 51.8 | 12.5 | 5.1 | Frt. | 1 | 50 | 1915 | West Norfolk, Va. | Norfolk, Va. | |
| 145023 | | Ga. s. | T. O. White..... | 9 | 8 | 42.0 | 13.0 | 4.0 | Frt. | 2 | 10 | 1892 | Essex County, Md. | Rockville, Va. | |
| 202428 | | Ga. s. | T. E. Stevenson..... | 8 | 8 | 49.4 | 12.8 | 3.2 | Oys. | 1 | | 1905 | Orlolo, Md. Va. | Cape Charles, Va. | |
| 145590 | | Ga. s. | T. F. Fletcher..... | 15 | 5 | 52.0 | 15.0 | 3.0 | Frt. | 2 | | 1883 | Flagpond, Va. | Norfolk, Va. | |
| 213993 | | Ga. s. | T. G. Powell..... | 142 | 128 | 94.7 | 26.3 | 8.9 | Frt. | 9 | 120 | 1916 | Westlake, La. | Morgan City, La. | |
| 215332 | | Ga. p. | T. H. Hughes..... | 9 | 8 | 45.6 | 15.0 | 2.3 | Frt. | 1 | 12 | 1917 | Grandville, Tenn. | Nashville, Tenn. | |
| 145558 | | Ga. s. | T. M. Taylor..... | 24 | 11 | 44.0 | 15.0 | 2.7 | Msc. | 1 | | 1890 | Atlantic, N. C. | Beaufort, N. C. | |
| 203194 | | Ga. s. | T. W. Anderson..... | 18 | 22 | 58.0 | 12.9 | 4.3 | Frt. | 1 | | 1903 | Crittenden, Va. | Patohogus, N. Y. | |
| 213705 | | Ga. s. | T. W. Graham..... | 12 | 5 | 38.2 | 12.9 | 3.3 | Pas. | 2 | 8 | 1915 | Awensdaw, S. O. | Miami, Fla. | |
| 143700 | | Ga. s. | T. W. Lako..... | 104 | 44 | 95.5 | 24.9 | 6.8 | Frt. | 1 | 130 | 1895 | Ballard, Wash. | Tacoma, Wash. | |
| 215938 | | Ga. s. | T. W. Martin..... | 6 | 10 | 45.0 | 13.9 | 4.4 | Msc. | 1 | | 1901 | Grafton, Va. | Newport News, Va. | |
| 202182 | | Ga. p. | T. Y. Keeney..... | 9 | 5 | 50.8 | 13.2 | 1.9 | Tow. | 1 | 20 | 1913 | Witcher, W. Va. | Pittsburgh, Pa. | |
| 207053 | | Ga. p. | T. & B..... | 9 | 5 | 46.8 | 11.3 | 2.6 | Frt. | 2 | 12 | 1909 | Cut Off, La. | New Orleans, La. | |
| 202182 | | Ga. s. | T. and W..... | 13 | 9 | 43.5 | 11.3 | 4.5 | Pas. | 2 | | 1905 | Olympia, Wash. | Seattle, Wash. | |
| 213503 | | Ga. s. | Tackler..... | 12 | 10 | 35.4 | 10.4 | 3.9 | Fsh. | 5 | 12 | 1915 | Tracyton, Wash. | Do. | |
| 206242 | | Ga. s. | Tacoma..... | 11 | 7 | 35.7 | 11.8 | 3.0 | Fsh. | 1 | 16 | 1909 | Tacoma, Wash. | Ketchikan, Alaska. | |
| 211563 | | Ga. s. | Tacoma..... | 7 | 7 | 29.2 | 8.4 | 3.4 | Fsh. | 1 | 8 | 1913 | Green Bay, Wis. | Milwaukee, Wis. | |
| 214736 | | Ga. s. | Tacoma..... | 39 | 26 | 55.0 | 15.1 | 7.0 | Fsh. | 7 | 50 | 1917 | Tacoma, Wash. | Tacoma, Wash. | |
| 207901 | LBQH | Ga. y. | Tacomite..... | 93 | 66 | 92.0 | 17.0 | 10.0 | Yct. | 4 | 100 | 1910 | Seattle, Wash. | Seattle, Wash. | |
| 216407 | | Ga. s. | Tacora..... | 8 | 6 | 34.1 | 9.4 | 4.9 | Fsh. | 3 | 18 | 1918 |do..... | Do. | |
| 211247 | | Ga. s. | Tagatof..... | 24 | 16 | 41.0 | 13.3 | 5.4 | Fsh. | 6 | 20 | 1913 |do..... | Do. | |
| 214782 | LOSC | Ga. y. | Tagliioni..... | 44 | 34 | 70.0 | 13.6 | 6.7 | Yct. | 2 | 70 | 1913 | New Orleans, La. | New Orleans, La. | |
| 215912 | | Ga. s. | Tagua..... | 197 | 157 | 104.1 | 25.0 | 10.6 | Frt. | 5 | 110 | 1909 | San Francisco, Cal. | San Francisco, Cal. | |
| 215245 | | Ga. s. | Taholah..... | 19 | 16 | 42.8 | 13.0 | 6.4 | Frt. | 1 | 20 | 1917 | Seattle, Wash. | Seattle, Wash. | |
| 214741 | | Ga. s. | Tahoma..... | 43 | 18 | 55.4 | 15.5 | 7.5 | Fsh. | 9 | 60 | 1917 | Tacoma, Wash. | Tacoma, Wash. | |
| 207265 | | Ga. s. | Taku II..... | 14 | 10 | 52.0 | 11.3 | 4.0 | Pas. | 1 | 40 | 1910 | Seattle, Wash. | Ketchikan, Alaska. | |
| 145838 | | Ga. s. | Taku Jack..... | 13 | 9 | 48.9 | 9.6 | 3.5 | Fsh. | 2 | 29 | 1901 | Astoria, Ore. | Wrangell, Alaska. | |
| 215070 | | Ga. y. | Talalah..... | 20 | 13 | 49.6 | 11.3 | 4.7 | Yct. | 1 | 100 | 1916 | Delanco, N. J. | New York, N. Y. | |
| 19539 | | Ga. s. | Talbot..... | 48 | 27 | 73.8 | 15.9 | 6.6 | Tow. | 3 | | 1860 | Philadelphia, Pa. | Baltimore, Md. | |
| 145912 | | Ga. s. | Tallahassee..... | 13 | 8 | 48.2 | 14.9 | 2.9 | Fsh. | 3 | | 1901 | Beaufort, N. C. | Miami, Fla. | |
| 202966 | | Ga. s. | Tam..... | 7 | 6 | 26.4 | 12.0 | 4.2 | Fsh. | 2 | | 1906 | Osterville, Mass. | Barnstable, Mass. | |
| 210199 | | Ga. s. | Tamaha..... | 11 | 5 | 35.7 | 10.6 | 4.0 | Pas. | 1 | 24 | 1912 | Pensacola, Fla. | Tampa, Fla. | |
| 213521 | | Ga. y. | Tamarack..... | 47 | 37 | 80.0 | 13.2 | 7.1 | Yct. | 4 | 150 | 1915 | New York, N. Y. | New York, N. Y. | |
| 210702 | | Ga. y. | Tamarit..... | 25 | 17 | 65.8 | 10.5 | 4.7 | Yct. | 3 | 400 | 1912 |do..... | Miami, Fla. | |
| 216042 | | Ga. s. | Tamiami..... | 193 | 78 | 80.7 | 26.8 | 10.7 | Msc. | 5 | 200 | 1918 | Miami, Fla. | Do. | |
| 210074 | | Ga. s. | Tamora..... | 11 | 7 | 33.3 | 11.0 | 4.3 | Fsh. | 1 | 20 | 1912 | Tacoma, Wash. | Tacoma, Wash. | |
| 212147 | | Ga. p. | Tango..... | 9 | 9 | 50.5 | 14.7 | 2.6 | Tow. | 2 | 25 | 1914 | Cincinnati, Ohio | Evansville, Ind. | |
| 212223 | | Ga. s. | Tango..... | 7 | 6 | 31.1 | 9.1 | 3.9 | Pas. | 1 | 20 | 1914 | Woodcliff, N. J. | New York, N. Y. | |

1 Formerly ga. y. (a) Rancoccus.
 2 Formerly ywl. y. Marjorie.
 3 Formerly ywl. y. Julnar.

4 Formerly ga. s. Chas. E. Hopkins.
 5 Formerly German ga. s. Neptun.

6 Formerly ga. s. (a) Pacific.
 7 Formerly ga. y. Elmarlu.

8 Formerly ga. s. (b) William Penn.
 9 Formerly ga. s. (c) Shadow.
 10 Formerly ga. s. (d) Sayonara.
 11 Oil engine.

MERCHANT MOTOR VESSELS OF THE UNITED STATES—Continued.

| Official No. | Signal letters. | Rfg. | Name of vessel. | Gross tonnage. | Net tonnage. | Length. | Breadth. | Depth. | Service. | Crew. | Indicated horsepower. | When built. | Where built. | Home port (where permanent document issues). |
|--------------|-----------------|--------|----------------------|----------------|--------------|------------|----------|--------|----------|-------|-----------------------|-------------|--------------------------|--|
| 212312 | | Ga. s. | Tango..... | 40 | 18 | Feet. 58.0 | 14.9 | 6.0 | Pas. | 1 | 75 | 1914 | Seattle, Wash..... | San Francisco, Cal. |
| 213415 | | Ga. s. | Tango..... | 17 | 12 | 40.4 | 12.0 | 3.8 | Fsh. | 1 | 32 | 1915 | Ketchikan, Alaska..... | Ketchikan, Alaska. |
| 213444 | | Ga. s. | Tango..... | 6 | 5 | 28.7 | 8.6 | 3.3 | Pas. | 1 | 16 | 1915 | Port Townsend, Wash..... | Port Townsend, Wash. |
| 213778 | | Ga. y. | Tanguingui..... | 51 | 46 | 60.0 | 15.8 | 5.2 | Yct. | 4 | 60 | 1915 | New York, N. Y..... | Providence, R. I. |
| 205959 | KWTG | Ga. y. | Tanlwha..... | 85 | 46 | 104.3 | 15.4 | 8.2 | Yct. | 8 | 300 | 1908 | South Boston, Mass..... | New York, N. Y. |
| 204771 | | Ga. s. | Tannls..... | 21 | 14 | 45.4 | 10.2 | 5.5 | Frt. | 1 | 20 | 1907 | Muskegon, Mich..... | Seattle, Wash. |
| 202746 | | Ga. s. | Tansy Bitters..... | 43 | 33 | 56.5 | 23.7 | 5.4 | Frt. | 1 | | 1906 | Essex, Conn..... | Barnstable, Mass. |
| 150879 | | Ga. y. | Tanya..... | 23 | 22 | 51.2 | 15.9 | 7.1 | Yct. | 2 | | 1900 | Bristol, R. I..... | Patchogue, N. Y. |
| 201979 | | Ga. s. | Taquino..... | 10 | 6 | 34.8 | 8.8 | 4.0 | Cod. | 4 | 15 | 1905 | Gloucester, Mass..... | Gloucester, Mass. |
| 210958 | LCTH | Ga. y. | TARANTULA..... | 159 | 90 | 116.6 | 19.3 | 10.7 | Yct. | 10 | 530 | 1913 | Neponset, Mass..... | New York, N. Y. |
| 206241 | | Ga. s. | Tar Heel..... | 10 | 9 | 40.0 | 12.2 | 3.3 | Pas. | 1 | 16 | 1909 | Fort Pierce, Fla..... | St. Augustine, Fla. |
| 145491 | | Ga. s. | Tarpon..... | 14 | 11 | 48.0 | 13.0 | 3.9 | Pas. | 1 | | 1884 | Long Island, N. Y..... | Tampa, Fla. |
| 202176 | KVIIQ | Ga. y. | Tarpon..... | 20 | 17 | 43.3 | 15.1 | 6.5 | Yct. | 2 | | 1905 | Boston, Mass..... | New York, N. Y. |
| 206072 | | Ga. s. | Tarpon..... | 9 | 7 | 34.1 | 10.1 | 4.0 | Pas. | 1 | 25 | 1909 | Cleveland, Ohio..... | Cleveland, Ohio. |
| 204630 | | Ga. s. | Tarpon S..... | 13 | 5 | 46.4 | 10.5 | 3.0 | Frt. | 2 | 10 | 1907 | Tarpon Springs, Fla..... | Tampa, Fla. |
| 200564 | | Ga. s. | Tarry Not..... | 8 | 5 | 31.0 | 8.8 | 3.7 | Tow. | 1 | | 1878 | Seattle, Wash..... | Tacoma, Wash. |
| 145765 | | Ga. s. | Tartar..... | 14 | 9 | 45.7 | 14.2 | 4.0 | Oys. | 2 | | 1898 | Peekskill, N. Y..... | Patchogue, N. Y. |
| 145816 | | Ga. s. | Tartar..... | 12 | 12 | 40.6 | 12.5 | 4.1 | Frt. | 1 | | 1899 | Chicago, Ill..... | Memphis, Tenn. |
| 205008 | | Ga. s. | TASHENBERG BROS..... | 11 | 9 | 35.6 | 9.7 | 4.6 | Frt. | 2 | 25 | 1902 | Buffalo, N. Y..... | Buffalo, N. Y. |
| 208577 | | Ga. s. | Tasmanla..... | 10 | 7 | 33.9 | 9.6 | 3.7 | Frt. | 1 | 30 | 1911 | Decatur, Wash..... | Port Townsend, Wash. |
| 208408 | | Ga. s. | Tatoosh..... | 41 | 28 | 56.0 | 17.0 | 7.3 | Fsh. | 5 | 65 | 1911 | Tacoma, Wash..... | Seattle, Wash. |
| 215345 | | Ga. s. | Tatoosh..... | 30 | 24 | 50.4 | 14.3 | 7.3 | Fsh. | 7 | 40 | 1917 | Seattle, Wash..... | Do. |
| 207453 | | Ga. s. | Tatoug II..... | 10 | 7 | 36.0 | 10.0 | 3.7 | Frt. | 2 | 15 | 1910 | Atlantic City, N. J..... | Philadelphia, Pa. |
| 214256 | | Ga. s. | Taylor..... | 14 | 10 | 42.8 | 12.7 | 2.9 | Frt. | 1 | 20 | 1916 | Sealevel, N. C..... | Beaufort, N. C. |
| 204308 | | Ga. s. | Tazilna..... | 13 | 8 | 40.7 | 9.0 | 3.0 | Pas. | 2 | | 1907 | Tacoma, Wash..... | Seattle, Wash. |
| 145544 | | Ga. s. | Teal..... | 5 | 5 | 28.0 | 12.5 | 3.8 | Oys. | 1 | | 1886 | Norwalk, Conn..... | Bridgeport, Conn. |
| 213079 | | Ga. s. | Teal..... | 50 | 30 | 52.0 | 15.0 | 6.0 | Frt. | 2 | 50 | 1915 | Stockton, Cal..... | San Francisco, Cal. |
| 204165 | | Ga. s. | Teaser..... | 7 | 7 | 26.4 | 11.9 | 4.2 | Frt. | 1 | 10 | 1907 | Osterville, Mass..... | Vineyard Haven, Mass. |
| 208606 | | Ga. s. | Teaser..... | 11 | 10 | 32.6 | 9.2 | 3.4 | Fsh. | 1 | 18 | 1911 | Ludington, Mich..... | Grand Haven, Mich. |
| 210809 | | Ga. s. | Teaser..... | 10 | 9 | 40.0 | 9.1 | 4.5 | Frt. | 1 | 12 | 1905 | Hudson, Fla..... | Key West, Fla. |
| 202627 | | Ga. s. | Teater..... | 97 | 59 | 91.3 | 24.0 | 9.8 | Fsh. | 10 | | 1905 | Essex, Mass..... | Gloucester, Mass. |
| 201747 | | Ga. s. | Teche..... | 12 | 8 | 41.0 | 10.0 | 3.0 | Mso. | 2 | | 1903 | New Orleans, La..... | Morgan City, La. |
| 145709 | | Ga. s. | Teckla..... | 9 | 6 | 29.5 | 11.0 | 3.3 | Pas. | 1 | | 1893 | Eagle Harbor, Wash..... | Port Townsend, Wash. |
| 145800 | | Ga. s. | Tecumseh..... | 41 | 18 | 65.8 | 18.8 | 8.8 | Fsh. | 5 | | 1899 | Essex, Mass..... | Pensacola, Fla. |
| 200982 | | Ga. s. | Teddy..... | 12 | 8 | 38.5 | 8.5 | 2.8 | Pas. | 1 | | 1904 | Ketchikan, Alaska..... | Ketchikan, Alaska. |
| 205368 | | Ga. s. | Teddy..... | 8 | 5 | 36.0 | 8.0 | 3.0 | Mso. | 2 | | 1908 | Plaquemine, La..... | Morgan City, La. |
| 207218 | | Ga. s. | Teddy..... | 14 | 10 | 42.9 | 11.7 | 2.7 | Pas. | 2 | 25 | 1910 | Astoria, Ore..... | Juneau, Alaska. |
| 212520 | | Ga. s. | Teddy..... | 8 | 5 | 35.7 | 9.3 | 4.7 | Fsh. | 1 | 25 | 1914 | Punta Gorda, Fla..... | Tampa, Fla. |
| 205134 | | Ga. s. | Teddy Bear..... | 14 | 10 | 42.8 | 14.7 | 4.8 | Frt. | 3 | 20 | 1909 | Seattle, Wash..... | Port Townsend, Wash. |
| 213055 | | Ga. s. | Teddy J..... | 19 | 13 | 40.9 | 13.1 | 5.8 | Fsh. | 5 | 35 | 1915 |do..... | Wrangell, Alaska. |
| 213129 | | Ga. p. | Teddy No. 2..... | 15 | 12 | 65.0 | 14.0 | 2.4 | Tow. | 2 | 32 | 1915 | Hanging Rock, Ohio..... | Cincinnati, Ohio. |
| 214011 | | Ga. p. | Teddy No. 3..... | 15 | 13 | 64.3 | 14.0 | 2.5 | Frt. | 1 | 40 | 1916 |do..... | Do. |
| 201758 | | Ga. s. | Teddy Roosevelt..... | 13 | 6 | 36.5 | 13.5 | 6.0 | Fsh. | 2 | | 1905 | Friendship, Mo..... | Machias, Me. |
| 203053 | | Ga. s. | Teddy Roosevelt..... | 14 | 10 | 45.1 | 12.6 | 3.6 | Pas. | 2 | | 1906 | Astoria, Ore..... | Astoria, Ore. |
| 210400 | | Ga. s. | Tee Cee..... | 14 | 13 | 52.2 | 8.5 | 8.5 | Tow. | 3 | 42 | 1912 | Columbia, S. C..... | Georgetown, S. C. |
| 211581 | | Ga. s. | Telaquah..... | 23 | 19 | 43.0 | 12.0 | 6.3 | Frt. | 2 | 50 | 1913 | Eastchester, N. Y..... | Bridgeport, Conn. |
| 200711 | | Ga. p. | Telegram..... | 14 | 8 | 51.3 | 12.9 | 3.5 | Frt. | 2 | | 1904 | Westwego, La..... | New Orleans, La. |
| 202001 | | Ga. s. | Telegraph..... | 8 | 7 | 36.3 | 9.0 | 4.4 | Frt. | 1 | 25 | 1905 | Lynn, Mass..... | New York, N. Y. |
| 207784 | | Ga. s. | Telegraph..... | 12 | 8 | 41.0 | 9.1 | 2.0 | Pas. | 3 | 32 | 1910 | Seattle, Wash..... | Wrangell, Alaska. |
| 200211 | | Ga. s. | Telemachus..... | 12 | 9 | 35.5 | 15.6 | 5.2 | Fsh. | 2 | 25 | 1909 | San Diego, Cal..... | San Diego, Cal. |
| 145960 | | Ga. s. | Telephone..... | 7 | 5 | 36.5 | 7.7 | 2.8 | Tow. | 2 | | 1903 | Marshfield, Ore..... | Marshfield, Ore. |
| 216179 | | Ga. s. | Telephone..... | 11 | 5 | 36.4 | 10.6 | 4.5 | Fsh. | 3 | 30 | 1918 | San Diego, Cal..... | San Diego, Cal. |
| 204044 | | Ga. y. | Temegan..... | 75 | 74 | 57.0 | 17.0 | 6.9 | Yct. | 2 | | 1907 | Boston, Mass..... | Newark, N. J. |
| 24898 | | Ga. s. | Tempest..... | 35 | 24 | 60.9 | 18.0 | 6.3 | Fsh. | 2 | | 1872 | Bath, Me..... | Eastport, Me. |
| 205730 | | Ga. s. | Tenaha..... | 9 | 9 | 36.5 | 10.2 | 7.2 | Mso. | 1 | 40 | 1908 | Orange, Tex..... | Port Arthur, Tex. |
| 209170 | | Ga. p. | Tennessee..... | 14 | 7 | 64.5 | 12.2 | 1.9 | Tow. | 5 | 32 | 1911 | Caney Fork, Tenn..... | Cincinnati, Ohio. |
| 211203 | | Ga. s. | Tennessee..... | 18 | 12 | 38.3 | 11.9 | 4.6 | Fsh. | 6 | 20 | 1913 | Seattle, Wash..... | Seattle, Wash. |
| 210268 | | Ga. s. | Topee..... | 7 | 7 | 29.6 | 8.2 | 3.0 | Fsh. | 1 | 12 | 1912 | Juneau, Alaska..... | Juneau, Alaska. |
| 204786 | | Ga. s. | Teresa S..... | 8 | 7 | 38.0 | 7.3 | 3.7 | Frt. | 2 | 25 | 1907 | Fort Madison, Iowa..... | St. Louis, Mo. |
| 207656 | | Ga. y. | Teresa..... | 8 | 5 | 30.0 | 10.5 | 3.8 | Yct. | 1 | 10 | 1910 | Colby, Wash..... | Seattle, Wash. |
| 204536 | | Ga. y. | Torn..... | 18 | 17 | 48.0 | 10.0 | 5.0 | Yct. | 2 | 25 | 1907 | South Boston, Mass..... | Philadelphia, Pa. |
| 207889 | | Ga. s. | Torniskaming..... | 9 | 8 | 43.0 | 8.0 | 3.1 | Pas. | 2 | 25 | 1909 | Georgetown, S. C..... | Georgetown, S. C. |
| 93183 | | Ga. s. | Texaco..... | 14 | 12 | 41.0 | 13.6 | 4.0 | Mso. | 1 | | 1901 | Patchogue, N. Y..... | Port Arthur, Tex. |
| 212875 | | Ga. s. | Texada..... | 8 | 5 | 31.7 | 8.9 | 3.8 | Pas. | 1 | 15 | 1914 | San Francisco, Cal..... | San Francisco, Cal. |
| 24719 | | Ga. s. | Texas..... | 14 | 13 | 42.0 | 14.0 | 3.0 | Fsh. | 1 | | 1866 | Lynchburg, Tex..... | Galveston, Tex. |
| 205383 | | Ga. p. | Texas..... | 9 | 8 | 34.0 | 10.2 | 2.7 | Pas. | 2 | | 1906 | St. Louis, Mo..... | Tampa, Fla. |
| 211756 | | Ga. s. | Texas..... | 12 | 10 | 38.0 | 11.7 | 2.6 | Frt. | 2 | 6 | 1913 | Deale, Md..... | Wilmington, Del. |
| 214567 | | Ga. s. | Texas..... | 23 | 16 | 43.7 | 14.4 | 6.0 | Fsh. | 7 | 35 | 1917 | Tacoma, Wash..... | Seattle, Wash. |
| 207915 | | Ga. s. | Texas Ranger..... | 13 | 9 | 40.3 | 12.7 | 5.2 | Frt. | 1 | 25 | 1910 | Ogdensburg, N. Y..... | Port Arthur, Tex. |
| 211034 | | Ga. s. | Thad..... | 9 | 6 | 38.6 | 10.4 | 4.2 | Tow. | 1 | 30 | 1907 | Ballard, Wash..... | San Francisco, Cal. |
| 206665 | LBGD | Ga. y. | Thals..... | 23 | 19 | 54.6 | 11.2 | 6.0 | Yct. | 2 | 40 | 1909 | Lynn, Mass..... | Marblehead, Mass. |
| 207929 | | Ga. y. | Thals..... | 27 | 17 | 78.0 | 12.6 | 6.6 | Yct. | 1 | 80 | 1906 | St. Joseph, Mich..... | Greenville, Va. |
| 206688 | | Ga. s. | Thalassa..... | 11 | 11 | 37.1 | 11.6 | 3.4 | Pas. | 1 | 10 | 1909 | Warren, R. I..... | Reedport, N. Y. |

1 Formerly ga. s. W. C. Stetson.

2 Formerly slp. y. Pleasure.

3 Formerly U. S. C. & G. S. s. No. 11.

4 Formerly ga. s. John A. Baker.

5 Formerly ga. y. Rambler.

6 Formerly ga. s. Mildred.

MERCHANT MOTOR VESSELS OF THE UNITED STATES—Continued.

| Official No. | Signal letters. | Rig. | Name of vessel. | Gross tonnage. | Net tonnage. | Length. | Breadth. | Depth. | Service. | Crew. | Indicated horsepower. | When built. | Where built. | Home port (where permanent document issues). |
|--------------|-----------------|--------|--------------------|----------------|--------------|---------|----------|--------|----------|-------|-----------------------|-------------|------------------------|--|
| | | | | | | Feet. | Feet. | Feet. | | | | | | |
| 209910 | LCKD | Ga. y. | Thalassa | 74 | 50 | 82.7 | 15.3 | 6.8 | Yot. | 6 | 100 | 1912 | New York, N. Y. | New York, N. Y. |
| 209419 | | Ga. s. | Thalma | 8 | 5 | 33.3 | 9.2 | 4.1 | Pas. | 2 | 10 | 1911 | La Conner, Wash. | Seattle, Wash. |
| 213707 | | Ga. p. | The Albert Hill | 7 | 5 | 41.0 | 10.8 | 2.9 | Tow. | 3 | 30 | 1915 | Houma, La. | Morgan City, La. |
| 145856 | | Ga. s. | The Chalonte | 15 | 14 | 49.6 | 15.0 | 4.4 | Pas. | 2 | 18 | 1900 | Atlantic City, N. J. | Philadelphia, Pa. |
| 215833 | | Ga. s. | The Chief | 21 | 14 | 40.0 | 12.0 | 2.6 | Frt. | 2 | 24 | 1917 | Miami, Fla. | Miami, Fla. |
| 203161 | | Ga. p. | The Dalles | 23 | 14 | 48.6 | 10.5 | 3.0 | Pas. | 1 | 1 | 1906 | Stillwater, Minn. | Kansas City, Mo. |
| 212443 | | Ga. s. | The Doctor | 10 | 9 | 36.1 | 9.7 | 5.0 | Frt. | 1 | 12 | 1914 | South West Harbor, Me. | Ellsworth, Me. |
| 203084 | | Ga. y. | The Duchess | 42 | 39 | 67.0 | 13.5 | 6.1 | Yct. | 3 | 30 | 1906 | New York, N. Y. | New York, N. Y. |
| 210627 | | Ga. p. | The Elk | 77 | 77 | 128.6 | 25.7 | 4.0 | Tow. | 3 | 80 | 1912 | Williston, N. Dak. | Pembina, N. Dak. |
| 212969 | | Ga. s. | The Estero | 15 | 15 | 50.2 | 15.5 | 4.5 | Pas. | 2 | 43 | 1915 | Estero, Fla. | Tampa, Fla. |
| 210917 | | Ga. s. | The Grant | 13 | 8 | 41.3 | 11.0 | 6.7 | Pas. | 2 | 45 | 1913 | San Diego, Cal. | San Diego, Cal. |
| 127518 | | Ga. y. | The Grayling | 21 | 19 | 48.5 | 15.6 | 5.5 | Yct. | 4 | 1 | 1901 | Baltimore, Md. | Washington, D. C. |
| 212616 | | Ga. s. | The Inez | 11 | 7 | 34.0 | 9.2 | 7.1 | Pas. | 1 | 24 | 1914 | Sweeny, Tex. | Galveston, Tex. |
| 203462 | | Ga. s. | The Limit | 13 | 7 | 42.4 | 16.0 | 4.0 | Oys. | 3 | 1 | 1906 | Tottenville, N. Y. | New York, N. Y. |
| 203758 | | Ga. s. | The Limit | 6 | 6 | 28.0 | 12.0 | 3.7 | Fsh. | 1 | 10 | 1906 | Osterville, Mass. | Vineyard Haven, Mass. |
| 214047 | | Ga. p. | The Limit | 10 | 7 | 47.0 | 14.4 | 2.9 | Pas. | 1 | 30 | 1910 | Balboa, Cal. | Los Angeles, Cal. |
| 207401 | LBMG | Ga. y. | The Major | 29 | 22 | 52.1 | 12.2 | 5.1 | Yct. | 2 | 10 | 1915 | New York, N. Y. | Baltimore, Md. |
| 213463 | | Ga. s. | The Mist | 6 | 5 | 26.0 | 8.0 | 5.3 | Pas. | 1 | 10 | 1915 | Sturgeon Bay, Wis. | Seattle, Wash. |
| 209900 | | Ga. s. | The Moravian | 14 | 9 | 38.1 | 10.5 | 5.2 | Frt. | 7 | 20 | 1912 | New York, N. Y. | Nashville, Tenn. |
| 211784 | | Ga. p. | The Olin | 14 | 11 | 54.8 | 15.0 | 4.9 | Frt. | 1 | 10 | 1913 | Nashville, Tenn. | Nashville, Tenn. |
| 210491 | | Ga. s. | The Only One | 12 | 8 | 40.8 | 11.0 | 4.5 | Pas. | 1 | 40 | 1911 | New York, N. Y. | New York, N. Y. |
| 212125 | | Ga. p. | The Ree | 22 | 13 | 63.0 | 22.5 | 3.3 | Fer. | 1 | 25 | 1914 | Mondak, Mont. | Great Falls, Mont. |
| 208550 | | Ga. p. | The Twin | 7 | 7 | 31.4 | 9.3 | 3.6 | Fsh. | 1 | 6 | 1911 | Ketchikan, Alaska | Ketchikan, Alaska |
| 203310 | | Ga. s. | The Twins | 12 | 8 | 60.0 | 14.8 | 2.4 | Pas. | 2 | 1 | 1905 | ChAMPLAIN, N. Y. | Burlington, Vt. |
| 91425 | | Ga. s. | Thelma | 25 | 21 | 49.5 | 18.0 | 5.8 | Pas. | 3 | 1 | 1831 | Noank, Conn. | New York, N. Y. |
| 145778 | | Ga. y. | Thelma | 20 | 17 | 57.3 | 10.8 | 4.6 | Yct. | 1 | 1 | 1894 | New York, N. Y. | Sandusky, Ohio |
| 145863 | | Ga. s. | Thelma | 10 | 6 | 41.5 | 11.8 | 3.0 | Frt. | 1 | 1 | 1900 | Brunswick, Ga. | Brunswick, Ga. |
| 145921 | | Ga. s. | Thelma | 9 | 9 | 44.0 | 12.9 | 3.0 | Mso. | 1 | 1 | 1902 | Morhead City, N. C. | Key West, Fla. |
| 200350 | | Ga. s. | Thelma | 9 | 7 | 45.0 | 13.0 | 3.7 | Oys. | 2 | 1 | 1903 | Fitchetts, Va. | Newport News, Va. |
| 202497 | | Ga. s. | Thelma | 10 | 6 | 39.0 | 10.5 | 4.8 | Msc. | 1 | 1 | 1905 | Smyrna, N. C. | New Bern, N. C. |
| 204454 | | Ga. s. | Thelma | 11 | 7 | 35.5 | 9.7 | 3.0 | Pas. | 1 | 22 | 1907 | Astoria, Ore. | Port Townsend, Wash. |
| 205230 | | Ga. s. | Thelma | 28 | 19 | 53.4 | 12.0 | 4.2 | Pas. | 2 | 40 | 1903 | Seattle, Wash. | Tacoma, Wash. |
| 205455 | | Ga. s. | Thelma | 13 | 9 | 47.6 | 11.2 | 3.3 | Ten. | 1 | 35 | 1911 | Astoria, Ore. | Astoria, Ore. |
| 205517 | | Ga. y. | THELMA | 141 | 96 | 137.0 | 16.1 | 8.9 | Yct. | 10 | 300 | 1911 | New York, N. Y. | Detroit, Mich. |
| 205995 | | Ga. s. | Thelma | 15 | 9 | 52.9 | 13.5 | 4.1 | Tow. | 2 | 75 | 1911 | Velasco, Tex. | Galveston, Tex. |
| 209139 | | Ga. s. | Thelma | 12 | 11 | 42.0 | 12.0 | 3.8 | Pas. | 3 | 1 | 1912 | New York, N. Y. | New York, N. Y. |
| 209736 | | Ga. s. | Thelma | 23 | 15 | 43.8 | 14.0 | 5.9 | Fsh. | 7 | 35 | 1912 | Tacoma, Wash. | Ketchikan, Alaska |
| 211061 | | Ga. s. | Thelma | 14 | 11 | 58.0 | 14.0 | 3.9 | Oys. | 2 | 15 | 1913 | Irvington, Va. | Reedville, Va. |
| 211181 | | Ga. s. | Thelma | 53 | 23 | 70.8 | 17.3 | 8.3 | Fsh. | 12 | 75 | 1913 | Essex, Mass. | Gloucester, Mass. |
| 215780 | | Ga. s. | Thelma | 7 | 7 | 37.8 | 9.0 | 2.2 | Pas. | 1 | 12 | 1914 | Memphis, Tenn. | St. Louis, Mo. |
| 210792 | | Ga. s. | Thelma G. | 15 | 10 | 40.6 | 9.0 | 3.0 | Pas. | 3 | 30 | 1912 | Prien Lake, La. | Morgan City, La. |
| 215091 | | Ga. s. | Thelma M. | 10 | 7 | 31.0 | 10.8 | 5.2 | Fsh. | 3 | 20 | 1917 | Astoria, Ore. | Astoria, Ore. |
| 210496 | | Ga. s. | Thelma O. | 17 | 12 | 45.0 | 11.2 | 5.6 | Tow. | 2 | 50 | 1912 | Seattle, Wash. | Seattle, Wash. |
| 216472 | | Ga. s. | Thelma II. Snow | 15 | 5 | 42.6 | 13.5 | 4.6 | Fsh. | 5 | 38 | 1918 | Amesbury, Mass. | Barnstable, Mass. |
| 205373 | | Ga. s. | Thelms | 10 | 6 | 31.3 | 11.6 | 6.0 | Fsh. | 1 | 9 | 1903 | Friendship, Me. | South West Harbor, Me. |
| 145202 | | Ga. s. | Theo. Fletcher | 24 | 22 | 49.0 | 18.0 | 4.0 | Fsh. | 10 | 35 | 1879 | Bay Shore, N. Y. | Philadelphia, Pa. |
| 145461 | | Ga. s. | Theodore Houghwaut | 14 | 13 | 45.0 | 15.0 | 3.6 | Frt. | 2 | 1 | 1837 | Nansemond County, Va. | Norfolk, Va. |
| 145903 | | Ga. s. | Theodore Roosevelt | 14 | 13 | 40.6 | 13.5 | 4.0 | Oys. | 1 | 1 | 1901 | Patchogue, N. Y. | Patchogue, N. Y. |
| 145914 | | Ga. s. | Theodore Roosevelt | 61 | 40 | 64.2 | 23.5 | 5.5 | Frt. | 1 | 50 | 1901 | San Francisco, Cal. | San Francisco, Cal. |
| 213884 | | Ga. s. | Theo. Ily | 46 | 36 | 61.4 | 16.1 | 7.4 | Fsh. | 11 | 80 | 1916 | Tacoma, Wash. | Los Angeles, Cal. |
| 145748 | | Ga. s. | Theo. J. Lore | 8 | 6 | 34.0 | 12.6 | 4.3 | Pas. | 2 | 1 | 1897 | Anglesea, N. J. | Philadelphia, Pa. |
| 201089 | | Ga. s. | Theofista | 11 | 9 | 50.2 | 10.6 | 3.4 | Pas. | 2 | 50 | 1904 | St. Louis, Mo. | Chicago, Ill. |
| 144146 | | Ga. s. | Theresa | 25 | 11 | 52.5 | 21.0 | 3.5 | Frt. | 1 | 14 | 1877 | San Francisco, Cal. | San Francisco, Cal. |
| 145155 | | Ga. s. | Theresa | 15 | 15 | 45.0 | 16.1 | 3.7 | Frt. | 1 | 1 | 1877 | Germantown, N. C. | Washington, N. C. |
| 145767 | | Ga. s. | Theresa | 13 | 13 | 43.0 | 13.5 | 6.0 | Fsh. | 2 | 1 | 1897 | Rockland, Me. | New London, Conn. |
| 202101 | | Ga. s. | Theresa | 14 | 10 | 59.8 | 11.8 | 3.7 | Fsh. | 2 | 20 | 1904 | Port Republic, N. J. | Philadelphia, Pa. |
| 208227 | | Ga. s. | Theresa | 9 | 6 | 36.0 | 9.8 | 3.6 | Frt. | 1 | 25 | 1910 | Astoria, Ore. | Astoria, Ore. |
| 202320 | | Ga. s. | Theresa White | 20 | 11 | 46.4 | 14.3 | 7.0 | Fsh. | 1 | 1 | 1905 | Friendship, Me. | Rockland, Me. |
| 214890 | | Ga. s. | Thirteen | 8 | 7 | 32.5 | 8.5 | 3.1 | Mso. | 1 | 20 | 1915 | Green Bay, Wis. | Milwaukee, Wis. |
| 216586 | | Ga. s. | Thirteen | 12 | 8 | 35.4 | 13.0 | 4.5 | Frt. | 1 | 26 | 1916 | Port Amboy, N. J. | New York, N. Y. |
| 145483 | | Ga. s. | Thistle | 10 | 6 | 35.0 | 11.9 | 3.0 | Fsh. | 1 | 1 | 1883 | Bremen, Me. | Machias, Me. |
| 201251 | | Ga. s. | Thistle | 8 | 6 | 37.3 | 8.6 | 3.6 | Frt. | 2 | 1 | 1904 | Tacoma, Wash. | Tacoma, Wash. |
| 205287 | | Ga. y. | Thistle | 41 | 34 | 70.0 | 12.6 | 7.4 | Yct. | 2 | 65 | 1907 | New York, N. Y. | New York, N. Y. |
| 213929 | | Ga. s. | Thistle | 7 | 7 | 36.0 | 7.9 | 2.1 | Pas. | 1 | 20 | 1916 | North McGregor, Iowa | Dubuque, Iowa |
| 215320 | | Ga. s. | Thlinket Chief | 12 | 11 | 38.0 | 11.2 | 4.0 | Fsh. | 3 | 12 | 1917 | Ketchikan, Alaska | Ketchikan, Alaska |
| 213909 | | Ga. s. | Thomas | 9 | 6 | 38.0 | 11.4 | 2.8 | Frt. | 2 | 8 | 1915 | St. Michael, Alaska | Nome, Alaska |
| 208369 | | Ga. s. | Thomas B. | 12 | 8 | 37.3 | 7.5 | 3.0 | Pas. | 1 | 10 | 1908 | St. Charles, Ark. | St. Louis, Mo. |
| 145488 | | Ga. s. | Thomas Blades | 27 | 28 | 62.0 | 17.6 | 6.1 | Frt. | 2 | 1 | 1888 | St. Michaels, Md. | Newport News, Va. |
| 145428 | | Ga. s. | Thomas J. | 10 | 6 | 51.8 | 14.3 | 3.2 | Ovs. | 2 | 1 | 1886 | Tilghmans Island, Md. | Annapolis, Md. |
| 211960 | | Ga. s. | Thomas Jr. | 10 | 6 | 60.0 | 8.0 | 3.5 | Pas. | 3 | 25 | 1914 | Bowling Green, Ky. | Louisville, Ky. |
| 202223 | | Ga. s. | Thomas Martindale | 12 | 11 | 42.3 | 13.7 | 4.4 | Fsh. | 2 | 15 | 1905 | Somers Point, N. J. | Philadelphia, Pa. |
| 207847 | | Ga. s. | Thomas B. Congdon | 11 | 10 | 35.6 | 13.6 | 5.6 | Fsh. | 3 | 14 | 1910 | Friendship, Me. | Newport, R. I. |
| 206307 | | Ga. s. | Thomas F. Jubb | 43 | 28 | 65.5 | 20.0 | 5.5 | Frt. | 4 | 60 | 1909 | Weems, Va. | Baltimore, Md. |
| 212699 | | Ga. s. | Thomas E. Oliver | 12 | 8 | 36.9 | 14.4 | 3.7 | Frt. | 2 | 15 | 1914 | River Springs, Md. | Annapolis, Md. |

1 Formerly ga. y. Clconla.

† Oil engine.

MERCHANT MOTOR VESSELS OF THE UNITED STATES—Continued.

| Official No. | Signal letters. | Rig. | Name of vessel. | Gross tonnage. | Net tonnage. | Length. | Breadth. | Depth. | Service. | Crew. | Indicated horsepower. | When built. | Where built. | Home port (where permanent document issues). |
|--------------|-----------------|--------|-----------------------|----------------|--------------|------------|------------|-----------|----------|-------|-----------------------|-------------|-------------------------|--|
| 203780 | | Ga. s. | Thomas H. Robbins. | 25 | 12 | Feet. 52.6 | Feet. 18.6 | Feet. 4.5 | Frt. | 6 | 1906 | 1906 | Dorchester, N. J. | Philadelphia, Pa. |
| 145598 | | Ga. s. | Thomas J. Dixon. | 13 | 6 | 52.6 | 14.0 | 3.7 | Ovs. | 2 | 1891 | 1891 | St. Peters, Md. | Newport News, Va. |
| 24886 | | Ga. s. | Thomas J. Hickman. | 9 | 8 | 42.7 | 12.8 | 3.2 | Ovs. | 1 | 1871 | 1871 | Crisfield, Md. | Cape Charles, Va. |
| 145204 | | Ga. s. | Thomas P. Jones. | 25 | 24 | 54.9 | 18.0 | 4.8 | Frt. | 8 | 1879 | 1879 | St. Michaels, Md. | Philadelphia, Pa. |
| 4023 | | Ga. s. | Thomas F. J. Howlett. | 43 | 28 | 71.3 | 22.7 | 7.1 | Ovs. | 3 | (1) | | Do. | Do. |
| 214295 | | Ga. s. | Thomaston | 34 | 19 | 60.3 | 16.7 | 6.8 | Fsh. | 1 | 70 | 1916 | Thomaston, Me. | Do. |
| 216914 | | Ga. s. | Thomsto A. | 11 | 7 | 41.0 | 12.0 | 4.0 | Frt. | 2 | 30 | 1917 | Chicago, Ill. | Chicago, Ill. |
| 206297 | | Ga. s. | Thor. | 9 | 6 | 36.2 | 9.1 | 5.3 | Pas. | 1 | 18 | 1907 | Encampment Isl'd, Minn. | Duluth, Minn. |
| 206506 | | Ga. s. | Thor. | 12 | 8 | 32.4 | 10.5 | 4.1 | Pas. | 2 | 18 | 1911 | Alameda, Cal. | San Francisco, Cal. |
| 209092 | | Ga. s. | Thor. | 12 | 8 | 32.4 | 10.5 | 4.1 | Pas. | 2 | 18 | 1911 | East San Pedro, Cal. | Los Angeles, Cal. |
| 212300 | | Ga. s. | Thor. | 23 | 16 | 45.0 | 11.0 | 5.0 | Frt. | 2 | 36 | 1914 | Westlake, La. | Morgan City, La. |
| 202185 | | Ga. s. | Thora. | 8 | 5 | 38.0 | 11.2 | 2.5 | Frt. | 1 | 15 | 1905 | Seattle, Wash. | Ketchikan, Alaska. |
| 209713 | | Ga. s. | Thrasher. | 31 | 16 | 56.3 | 14.0 | 6.7 | Fsh. | 3 | 60 | 1912 | Oakland, Cal. | San Francisco, Cal. |
| 145877 | | Ga. s. | Three Brothers. | 11 | 7 | 31.6 | 12.0 | 3.2 | Frt. | 1 | 1 | 1901 | Freeport, Me. | Portland, Me. |
| 206706 | | Ga. s. | Three Brothers. | 6 | 6 | 24.7 | 6.9 | 6.9 | Frt. | 1 | 8 | 1909 | Gum Neck, N. C. | Elizabeth City, N. C. |
| 207146 | | Ga. s. | Three Brothers. | 18 | 12 | 39.7 | 13.3 | 4.5 | Fsh. | 6 | 20 | 1910 | Dockton, Wash. | Astoria, Oreg. |
| 209929 | | Ga. s. | Three Brothers. | 10 | 9 | 29.1 | 8.3 | 3.4 | Fsh. | 1 | 10 | 1910 | Ludington, Mich. | Grand Haven, Mich. |
| 212226 | | Ga. s. | Three Brothers. | 10 | 7 | 34.0 | 10.5 | 4.0 | Fsh. | 1 | 27 | 1909 | Manitowoc, Wis. | Chicago, Ill. |
| 213783 | | Ga. s. | Three Brothers. | 15 | 10 | 36.4 | 12.5 | 3.6 | Pas. | 1 | 24 | 1914 | San Blas, Fla. | Tampa, Fla. |
| 214132 | | Ga. s. | Three Bros. | 8 | 7 | 27.6 | 8.8 | 3.2 | Fsh. | 1 | 15 | 1915 | Green Bay, Wis. | Milwaukee, Wis. |
| 208955 | | Ga. s. | Three Brothers. | 13 | 10 | 43.1 | 15.2 | 3.4 | Fsh. | 2 | 30 | 1916 | Stratford, Conn. | New York, N. Y. |
| 203970 | | Ga. s. | Three C's. | 14 | 7 | 46.9 | 11.0 | 5.3 | Pas. | 1 | 40 | 1911 | San Diego, Cal. | Los Angeles, Cal. |
| 212070 | | Ga. s. | Three Friends. | 9 | 7 | 42.5 | 9.1 | 2.6 | Frt. | 1 | 1 | 1904 | Elliott, Md. | Crisfield, Md. |
| 214097 | | Ga. s. | Three Friends. | 12 | 11 | 37.8 | 12.0 | 3.9 | Fsh. | 3 | 18 | 1914 | Wildwood, N. J. | Philadelphia, Pa. |
| 203226 | | Ga. s. | Three Links. | 18 | 8 | 43.9 | 14.0 | 6.0 | Cod. | 5 | 20 | 1916 | Friendship, Me. | Boston, Mass. |
| 208422 | | Ga. s. | Three M. | 15 | 10 | 54.7 | 12.3 | 3.2 | Mso. | 2 | 2 | 1906 | Holly, Wash. | Cordova, Alaska. |
| 145829 | | Ga. s. | Three Nicks. | 20 | 13 | 39.5 | 12.7 | 4.6 | Fsh. | 7 | 20 | 1911 | Tacoma, Wash. | Seattle, Wash. |
| 145495 | | Ga. s. | Three Samuels. | 11 | 7 | 46.8 | 13.9 | 3.8 | Frt. | 1 | 1 | 1899 | Beaufort, N. C. | New Bern, N. C. |
| 145661 | | Ga. s. | Three Sisters. | 9 | 8 | 31.3 | 12.7 | 4.1 | Pas. | 2 | 1 | 1887 | Jersey City, N. J. | New York, N. Y. |
| 207293 | | Ga. s. | Three Sisters. | 13 | 9 | 41.6 | 15.6 | 3.7 | Tow. | 3 | 1 | 1903 | Key West, Fla. | St. Augustine, Fla. |
| 213715 | | Ga. s. | Three Sisters. | 7 | 5 | 41.7 | 10.5 | 2.9 | Frt. | 1 | 20 | 1909 | Crisfield, Md. | Crisfield, Md. |
| 205936 | | Ga. y. | Three Star. | 11 | 8 | 45.0 | 10.5 | 3.9 | Yct. | 1 | 25 | 1908 | Seattle, Wash. | Milwaukee, Wis. |
| 208607 | | Ga. s. | 3 Twins. | 10 | 7 | 33.8 | 9.6 | 4.6 | Frt. | 1 | 16 | 1911 | do. | Tacoma, Wash. |
| 212333 | LDMP | Ga. y. | Thuban. | 35 | 23 | 63.1 | 13.1 | 5.9 | Yct. | 3 | 75 | 1914 | Neponset, Mass. | Greenport, N. Y. |
| 215876 | LJMG | Ga. s. | THUBAN. | 226 | 128 | 96.5 | 23.0 | 10.3 | Frt. | 5 | 325 | 1917 | Bath, Me. | New York, N. Y. |
| 213441 | | Ga. s. | Thurov | 32 | 27 | 55.9 | 14.2 | 3.7 | Pas. | 2 | 60 | 1915 | Lake Bay, Wash. | Tacoma, Wash. |
| 216166 | | Ga. s. | Thusnelda. | 9 | 8 | 42.0 | 8.2 | 2.7 | Pas. | 1 | 28 | 1892 | Brooklyn, N. Y. | St. Louis, Mo. |
| 204357 | | Ga. s. | Tiana. | 12 | 10 | 41.2 | 13.0 | 4.0 | Pas. | 1 | 20 | 1907 | Tottenville, N. Y. | New York, N. Y. |
| 214367 | | Ga. s. | Tiber. | 8 | 5 | 36.3 | 10.8 | 4.3 | Tow. | 1 | 30 | 1916 | Los Angeles, Cal. | San Francisco, Cal. |
| 145941 | | Ga. s. | Tidings. | 17 | 11 | 40.5 | 11.7 | 5.4 | Pas. | 1 | 1 | 1902 | Seattle, Wash. | Port Townsend, Wash. |
| 205768 | | Ga. s. | Tidings. | 9 | 8 | 27.9 | 10.8 | 4.1 | Fsh. | 1 | 1 | 1908 | Klinquan, Alaska. | Sulzer, Alaska. |
| 206155 | | Ga. s. | Tige. | 11 | 8 | 47.0 | 16.0 | 3.0 | Ovs. | 4 | 50 | 1909 | Biloxi, Miss. | New Orleans, La. |
| 214734 | | Ga. s. | Tiger. | 39 | 31 | 55.9 | 15.3 | 7.0 | Fsh. | 7 | 50 | 1917 | Tacoma, Wash. | Seattle, Wash. |
| 203021 | KVHN | Ga. y. | Tigress. | 24 | 23 | 45.9 | 15.2 | 6.8 | Yct. | 2 | 2 | 1905 | Bridgeport, Conn. | New York, N. Y. |
| 214224 | | Ga. s. | Tigress. | 14 | 13 | 40.3 | 13.5 | 5.7 | Pas. | 1 | 20 | 1890 | Boston, Mass. | Tuckerton, N. J. |
| 204134 | | Ga. s. | Tillacum. | 15 | 10 | 44.0 | 11.8 | 4.4 | Fsh. | 1 | 35 | 1907 | Douglas, Alaska. | Juneau, Alaska. |
| 208718 | LBWH | Ga. s. | Tillamook. | 440 | 309 | 119.0 | 28.4 | 18.3 | Frt. | 8 | 250 | 1911 | North Bend, Oreg. | Seattle, Wash. |
| 208317 | | Ga. s. | Tillcum. | 14 | 10 | 40.0 | 12.2 | 4.6 | Fsh. | 6 | 20 | 1911 | Seattle, Wash. | Unalaska, Alaska. |
| 213292 | | Ga. s. | Tillcum. | 26 | 18 | 56.0 | 14.0 | 6.1 | Frt. | 1 | 50 | 1915 | Portland, Oreg. | Portland, Oreg. |
| 215954 | | Ga. s. | Tillcum. | 24 | 21 | 47.0 | 12.4 | 6.2 | Fsh. | 6 | 50 | 1918 | Seattle, Wash. | Seattle, Wash. |
| 145180 | | Ga. s. | Tillie Covert. | 13 | 11 | 37.8 | 14.2 | 4.2 | Pas. | 1 | 1 | 1878 | Greenbank, N. J. | Philadelphia, Pa. |
| 211325 | | Ga. s. | Tillie H. | 7 | 5 | 33.0 | 10.0 | 4.0 | Pas. | 1 | 27 | 1913 | Manitowoc, Wis. | Chicago, Ill. |
| 208216 | | Ga. s. | Tillie W. | 15 | 10 | 48.0 | 13.0 | 4.9 | Frt. | 1 | 65 | 1910 | Oakland, Cal. | San Francisco, Cal. |
| 209756 | | Ga. s. | Tillikum. | 12 | 8 | 37.9 | 10.8 | 4.9 | Pas. | 2 | 35 | 1912 | Los Angeles, Cal. | Los Angeles, Cal. |
| 213418 | | Ga. s. | Timo. | 10 | 7 | 30.9 | 11.0 | 5.8 | Fsh. | 1 | 40 | 1915 | Everett, Wash. | Tacoma, Wash. |
| 209327 | | Ga. s. | Timer. | 10 | 10 | 28.0 | 9.6 | 3.6 | Fsh. | 2 | 15 | 1906 | Marinette, Wis. | Milwaukee, Wis. |
| 205316 | | Ga. p. | Times-Star. | 10 | 10 | 51.0 | 11.1 | 2.0 | Tow. | 2 | 1 | 1918 | Cincinnati, Ohio | Paducah, Ky. |
| 214331 | | Ga. s. | Timpanogos. | 11 | 6 | 35.0 | 12.0 | 4.4 | Frt. | 1 | 15 | 1918 | Brooklin, Me. | Castine, Me. |
| 211826 | | Ga. s. | Tindeco. | 13 | 9 | 39.7 | 10.3 | 3.6 | Frt. | 1 | 24 | 1910 | Lake Shore, Md. | Washington, D. C. |
| 204101 | | Ga. s. | Tloga. | 11 | 8 | 39.5 | 8.6 | 3.4 | Pas. | 1 | 1 | 1907 | North Bend, Oreg. | Marshfield, Oreg. |
| 210567 | | Ga. p. | Tl-Orwell. | 15 | 9 | 49.0 | 14.5 | 1.4 | Fer. | 1 | 30 | 1912 | Ticonderoga, N. Y. | Rouses Point, N. Y. |
| 215920 | | Ga. s. | Tlp. | 8 | 7 | 25.5 | 9.3 | 3.5 | Fsh. | 1 | 8 | 1917 | Ketchikan, Alaska. | Ketchikan, Alaska. |
| 216459 | | Ga. s. | Tlp. | 19 | 12 | 39.0 | 13.7 | 2.3 | Pas. | 1 | 24 | 1914 | St. Louis, Mo. | St. Louis, Mo. |
| 214576 | | Ga. y. | Tlpperary. | 23 | 22 | 48.0 | 14.7 | 6.7 | Yct. | 3 | 70 | 1916 | Manitowoc, Wis. | Milwaukee, Wis. |
| 145769 | | Ga. s. | Tlp Top. | 27 | 18 | 58.3 | 10.7 | 5.1 | Pas. | 4 | 4 | 1898 | New York, N. Y. | New York, N. Y. |
| 215517 | | Ga. s. | Tlptop. | 13 | 9 | 41.5 | 11.0 | 3.6 | Fsh. | 4 | 24 | 1917 | Metlakantla, Alaska. | Ketchikan, Alaska. |
| 203251 | | Ga. s. | Tlptop. | 8 | 6 | 36.4 | 8.2 | 3.8 | Pas. | 4 | 10 | 1898 | New York, N. Y. | Erie, Pa. |
| 208754 | | Ga. s. | Tlntania. | 31 | 23 | 61.2 | 14.7 | 5.1 | Pas. | 3 | 76 | 1911 | Bayonne, N. J. | New York, N. Y. |
| 210407 | | Ga. s. | Tlantic. | 9 | 9 | 35.7 | 9.7 | 3.1 | Fsh. | 1 | 18 | 1912 | Metlakantla, Alaska. | Ketchikan, Alaska. |
| 211572 | | Ga. p. | Tlantic. | 8 | 6 | 35.8 | 8.0 | 2.5 | Pas. | 1 | 40 | 1913 | Rosedale, Miss. | Vicksburg, Miss. |
| 211585 | | Ga. p. | Tlantic. | 5 | 5 | 40.8 | 9.1 | 1.6 | Tow. | 3 | 10 | 1913 | Rumsey, Ky. | Louisville, Ky. |
| 206233 | | Ga. p. | Toby. | 9 | 6 | 52.0 | 10.0 | 1.5 | Mso. | 1 | 15 | 1909 | Crescent, Ia. | Morgan City, Ia. |
| 213060 | | Ga. s. | Toccam. | 13 | 11 | 36.0 | 10.1 | 5.6 | Pas. | 1 | 25 | 1910 | Oxford, Md. | Georgetown, S. C. |

1 Formerly sch. Carmita.

† Prizo vessel.

† Oil engine.

MERCHANT MOTOR VESSELS OF THE UNITED STATES—Continued.

| Official No. | Signal letters. | Rig. | Name of vessel. | Gross tonnage. | Net tonnage. | Length. | Breadth. | Depth. | Service. | Crew. | Indicated horsepower. | When built. | Where built. | Home port (where permanent document issues). |
|--------------|-----------------|--------|-------------------|----------------|--------------|---------|----------|--------|----------|-------|-----------------------|-------------|-----------------------|--|
| 203430 | | Ga. y. | Toddy Wax..... | 17 | 11 | 50.8 | 10.8 | 5.4 | Yct. | 2 | | 1906 | Bristol, R. I. | Philadelphia, Pa. |
| 202636 | | Ga. s. | Togo..... | 14 | 8 | 47.1 | 14.7 | 4.9 | Fsh. | 2 | | 1905 | Dennysville, Me. | Eastport, Me. |
| 207358 | | Ga. s. | Togo..... | 7 | 6 | 32.8 | 8.5 | 3.8 | Pas. | 1 | 12 | 1905 | Holland, Mich. | Grand Haven, Mich. |
| 213428 | | Ga. y. | Togo..... | 45 | 43 | 60.2 | 17.3 | 4.2 | Yct. | -3 | | 1906 | Toms River, N. J. | Philadelphia, Pa. |
| 204305 | | Ga. s. | Tokoh-Lou..... | 14 | 10 | 42.7 | 10.4 | 3.4 | Pas. | 2 | | 1907 | Seattle, Wash. | Cordova, Alaska. |
| 206089 | | Ga. s. | Tokeland..... | 12 | 8 | 51.0 | 14.0 | 3.0 | Oys. | 1 | 40 | 1909 | South Bend, Wash. | Port Townsend, Wash. |
| 202936 | | Ga. s. | Toke Point..... | 11 | 8 | 51.0 | 14.0 | 3.0 | Pas. | 1 | | 1906 | do. | Do. |
| 211011 | | Ga. s. | Tolo..... | 7 | 5 | 32.0 | 0.9 | 3.8 | Fsh. | 2 | 20 | 1913 | Seattle, Wash. | Seattle, Wash. |
| 203624 | | Ga. s. | Tom..... | 41 | 21 | 74.4 | 22.8 | 4.7 | Frt. | 3 | 70 | 1906 | Bloom, Miss. | New Orleans, La. |
| 211122 | | Ga. p. | Tom..... | 7 | 7 | 38.5 | 8.1 | 3.0 | Pas. | 1 | 10 | 1909 | Hannibal, Ohio | Cincinnati, Ohio. |
| 213578 | | Ga. p. | Tom..... | 13 | 11 | 62.0 | 14.0 | 2.1 | Tow. | 2 | 64 | 1915 | Nashville, Tenn. | Nashville, Tenn. |
| 208224 | | Ga. s. | Tom II..... | 51 | 35 | 80.5 | 19.0 | 4.5 | Frt. | 6 | 50 | 1910 | Madisonville, La. | New Orleans, La. |
| 200970 | | Ga. s. | Tom Fort..... | 6 | 6 | 31.1 | 6.0 | 3.0 | Pas. | 1 | 12 | 1904 | Chattanooga, Tenn. | Chattanooga, Tenn. |
| 208363 | | Ga. s. | Tom King..... | 15 | 10 | 48.3 | 10.5 | 4.0 | Pas. | 1 | 60 | 1911 | Stockton, Cal. | San Francisco, Cal. |
| 111286 | | Ga. s. | Tom & Al..... | 84 | 57 | 82.0 | 17.8 | 8.5 | Pas. | 3 | | 1900 | Ballard, Wash. | Seattle, Wash. |
| 208560 | | Ga. s. | Toms River..... | 25 | 17 | 54.8 | 14.0 | 5.1 | Pas. | 1 | 40 | 1911 | Toms River, N. J. | Tuckerton, N. J. |
| 215862 | | Ga. s. | Tomawanda..... | 9 | 6 | 34.2 | 11.8 | 3.5 | Fsh. | 3 | 38 | 1915 | Fernandina, Fla. | Fernandina, Fla. |
| 210340 | | Ga. s. | Tongass..... | 64 | 54 | 62.7 | 17.6 | 7.9 | Fsh. | 8 | 80 | 1918 | Tacoma, Wash. | Seattle, Wash. |
| 214854 | | Ga. p. | Tongue Point..... | 87 | 87 | 64.9 | 30.0 | 4.0 | Drg. | 1 | 35 | 1911 | Portland, Oreg. | Astoria, Oreg. |
| 207709 | | Ga. s. | Tonka..... | 17 | 11 | 40.5 | 12.0 | 4.0 | Fsh. | 6 | 20 | 1910 | Seattle, Wash. | Seattle, Wash. |
| 205043 | | Ga. y. | Topaz..... | 17 | 13 | 43.8 | 10.8 | 5.7 | Yct. | 1 | 25 | 1908 | Bristol, R. I. | Boston, Mass. |
| 201210 | | Ga. s. | Topaz..... | 14 | 13 | 37.2 | 10.6 | 4.4 | Fsh. | 3 | | 1904 | Manitowoc, Wis. | Chicago, Ill. |
| 215258 | | Ga. y. | Topaz VII..... | 23 | 14 | 52.2 | 11.0 | 5.6 | Yct. | 2 | 50 | 1917 | Wiscasset, Me. | Port Huron, Mich. |
| 215896 | | Ga. y. | Topaz VIII..... | 23 | 14 | 52.2 | 11.0 | 5.6 | Yct. | 2 | 100 | 1917 | do. | Boothbay, Me. |
| 200385 | | Ga. s. | Topo..... | 229 | 173 | 117.0 | 31.0 | 6.6 | Frt. | 10 | 148 | 1903 | Alameda, Cal. | San Francisco, Cal. |
| 206134 | | Ga. s. | Topo..... | 6 | 33 | 74.6 | 20.0 | 9.0 | Fsh. | 14 | 24 | 1909 | East Boothbay, Me. | Portland, Me. |
| 213927 | | Ga. s. | Topy D..... | 9 | 6 | 33.0 | 9.7 | 3.6 | Mso. | 1 | 14 | 1907 | Seattle, Wash. | Seattle, Wash. |
| 211206 | LOWH | Ga. y. | Torafross..... | 27 | 24 | 50.3 | 15.2 | 5.9 | Yct. | 3 | 75 | 1913 | New York, N. Y. | Annapolis, Md. |
| 209487 | | Ga. s. | Tordanskjold..... | 57 | 39 | 62.5 | 18.0 | 9.1 | Fsh. | 3 | 80 | 1911 | Seattle, Wash. | Seattle, Wash. |
| 145466 | | Ga. s. | Torment..... | 12 | 11 | 33.1 | 12.4 | 4.6 | Pas. | 2 | 16 | 1885 | Newburyport, Mass. | New York, N. Y. |
| 24944 | | Ga. s. | Tormentor..... | 10 | 9 | 37.0 | 14.0 | 4.0 | Frt. | 1 | 20 | 1873 | Welches Point, Conn. | New Haven, Conn. |
| 204532 | | Ga. s. | Toronto..... | 10 | 9 | 32.8 | 7.8 | 3.6 | Pas. | 2 | 10 | 1903 | Louisiana, Mo. | St. Louis, Mo. |
| 207086 | | Ga. s. | Tortuga..... | 15 | 10 | 35.0 | 8.6 | 4.7 | Pas. | 1 | 35 | 1909 | San Pedro, Cal. | Los Angeles, Cal. |
| 207703 | | Ga. s. | Tortuga..... | 15 | 10 | 35.0 | 8.6 | 4.7 | Frt. | 2 | 35 | 1909 | do. | Do. |
| 203919 | KVWG | Ga. y. | Tosca..... | 31 | 29 | 61.0 | 12.2 | 5.9 | Yct. | 3 | | 1907 | New York, N. Y. | New York, N. Y. |
| 204313 | | Ga. s. | Totem..... | 12 | 8 | 46.0 | 11.5 | 3.6 | Pas. | 1 | | 1907 | Seattle, Wash. | Port Townsend, Wash. |
| 213183 | | Ga. s. | Totem..... | 18 | 11 | 43.1 | 13.6 | 6.3 | Fsh. | 5 | 32 | 1915 | Sabasco, Me. | Portland, Me. |
| 210520 | | Ga. s. | Tourist..... | 7 | 6 | 32.3 | 7.7 | 3.5 | Pas. | 1 | 21 | 1909 | Indian River, Mich. | Grand Haven, Mich. |
| 213872 | | Ga. s. | Tourist..... | 3 | 5 | 48.3 | 12.5 | 2.3 | Pas. | 1 | 40 | 1916 | West Palm Beach, Fla. | Miami, Fla. |
| 211661 | | Ga. s. | Tourist II..... | 13 | 12 | 46.9 | 11.6 | 4.4 | Pas. | 1 | 28 | 1913 | Indian River, Mich. | Grand Haven, Mich. |
| 161887 | KQWP | Ga. y. | Towardward..... | 42 | 37 | 52.0 | 16.9 | 7.9 | Yct. | 5 | 10 | 1901 | New York, N. Y. | New York, N. Y. |
| 211409 | | Ga. s. | Trader..... | 11 | 7 | 32.0 | 9.8 | 2.8 | Frt. | 1 | 7 | 1913 | Seattle, Wash. | Seattle, Wash. |
| 214571 | | Ga. s. | Trader..... | 12 | 7 | 36.7 | 13.0 | 3.3 | Pas. | 1 | 16 | 1916 | Freeport, Tex. | Freeport, Tex. |
| 212723 | | Ga. s. | Traffic..... | 8 | 7 | 35.3 | 8.2 | 4.7 | Frt. | 1 | 18 | 1914 | Morris Heights, N. Y. | Barnstable, Mass. |
| 215130 | | Ga. s. | Trall..... | 5 | 5 | 36.7 | 7.8 | 2.5 | Pas. | 2 | 12 | 1914 | Evansville, Ind. | Louisville, Ky. |
| 205977 | | Ga. s. | Tramp..... | 14 | 12 | 49.0 | 12.3 | 2.5 | Frt. | 1 | 15 | 1909 | Wildwood, N. J. | Philadelphia, Pa. |
| 209104 | | Ga. s. | Tramp..... | 18 | 16 | 56.6 | 14.4 | 5.1 | Frt. | 1 | 50 | 1911 | Empire, Oreg. | Marshfield, Oreg. |
| 211465 | | Ga. s. | Tramp..... | 11 | 10 | 36.7 | 10.5 | 4.7 | Fsh. | 2 | 15 | 1912 | Rogers City, Mich. | Port Huron, Mich. |
| 212540 | | Ga. s. | Tramp..... | 10 | 8 | 29.3 | 10.3 | 3.5 | Fsh. | 1 | 4 | 1912 | Wrangell, Alaska. | Seattle, Wash. |
| 214179 | LGCN | Ga. y. | Tramp II..... | 74 | 47 | 83.4 | 16.1 | 8.3 | Yct. | 5 | 175 | 1916 | Port Clinton, Ohio. | Chicago, Ill. |
| 204759 | | Ga. p. | Transfer..... | 8 | 6 | 27.6 | 8.4 | 1.6 | Pas. | 1 | 4 | 1907 | Allegheny, Oreg. | Marshfield, Oreg. |
| 208688 | LDMC | Ga. y. | Transient..... | 41 | 35 | 68.6 | 17.6 | 7.6 | Yct. | 4 | 50 | 1911 | Sallsbury, Md. | Detroit, Mich. |
| 145040 | | Ga. s. | Transient..... | 29 | 19 | 59.0 | 16.0 | 6.0 | Tow. | 1 | 25 | 1894 | San Francisco, Cal. | San Francisco, Cal. |
| 200707 | | Ga. s. | Transient..... | 14 | 10 | 50.0 | 12.0 | 4.0 | Tow. | 1 | 55 | 1904 | South Bend, Wash. | Port Townsend, Wash. |
| 205735 | | Ga. p. | Transient..... | 38 | 24 | 60.0 | 26.0 | 4.8 | Fer. | 3 | 40 | 1908 | Marshfield, Oreg. | Marshfield, Oreg. |
| 213911 | | Ga. s. | Transient..... | 84 | 79 | 60.3 | 22.4 | 4.5 | Frt. | 3 | 30 | 1916 | Seattle, Wash. | Seattle, Wash. |
| 207305 | | Ga. s. | Traveler..... | 9 | 6 | 39.8 | 9.1 | 3.5 | Pas. | 1 | | 1910 | Portland, Oreg. | Juneau, Alaska. |
| 211101 | | Ga. s. | Traveler..... | 22 | 15 | 42.5 | 13.7 | 5.7 | Fsh. | 8 | 20 | 1913 | Tacoma, Wash. | Tacoma, Wash. |
| 212302 | | Ga. s. | Traveler..... | 16 | 10 | 47.5 | 9.8 | 5.9 | Tow. | 1 | 60 | 1910 | Ashland, Wis. | Marquette, Mich. |
| 213323 | | Ga. s. | Traveler..... | 9 | 6 | 37.6 | 8.6 | 4.3 | Pas. | 1 | 80 | 1915 | Los Angeles, Cal. | Los Angeles, Cal. |
| 92592 | KLWT | Ga. y. | Traveler II..... | 53 | 47 | 75.1 | 13.5 | 6.7 | Yct. | 4 | | 1894 | Morris Heights, N. Y. | New York, N. Y. |
| 210415 | | Ga. y. | Traveler II..... | 12 | 8 | 36.0 | 10.3 | 4.3 | Fsh. | 1 | 25 | 1912 | Seattle, Wash. | Ketchikan, Alaska. |
| 206673 | | Ga. s. | Traverse..... | 57 | 38 | 65.2 | 17.5 | 5.0 | Pas. | 2 | | 1909 | Valley Landing, Minn. | Do. |
| 209628 | | Ga. s. | Tregurtha..... | 14 | 10 | 54.0 | 11.5 | 6.3 | Pas. | 1 | 60 | 1912 | Hartsburg, Tex. | Houston, Tex. |
| 201119 | LHBT | Ga. s. | Trenton..... | 83 | 67 | 87.0 | 21.6 | 10.2 | Plt. | 5 | 205 | 1904 | Essex, Mass. | New York, N. Y. |
| 212016 | | Ga. s. | Treo..... | 28 | 19 | 40.5 | 13.4 | 6.5 | Fsh. | 4 | 35 | 1914 | Poulsbo, Wash. | Seattle, Wash. |
| 214300 | | Ga. s. | Trepang II..... | 14 | 11 | 38.0 | 11.0 | 4.9 | Frt. | 1 | 18 | 1910 | Chicago, Ill. | Chicago, Ill. |
| 208916 | | Ga. s. | Trident..... | 27 | 12 | 62.4 | 13.5 | 6.6 | Fsh. | 10 | 60 | 1911 | East Boothbay, Me. | Boothbay, Me. |
| 215352 | | Ga. s. | Trieste..... | 12 | 9 | 44.7 | 11.4 | 3.8 | Frt. | 2 | 25 | 1917 | St. Marys, Ga. | Fernandina, Fla. |
| 208966 | | Ga. s. | Triguena..... | 12 | 6 | 47.2 | 11.2 | 5.3 | Pas. | 3 | 24 | 1911 | Catano, P. R. | San Juan, P. R. |

1 Formerly st. s. Ragnhild.
 2 Formerly ga. y. Sarah Webb.
 3 Formerly ga. y. Wanderlust.

4 Formerly ga. y. a Vanessa.
 b Omiak.
 5 Formerly ga. y. a Transient.
 b Stephia.

6 Formerly ga. y. a Macbeth.
 b Golden Fleece.
 7 Formerly sel. Kernwood.

† Oil engine.

MERCHANT MOTOR VESSELS OF THE UNITED STATES—Continued.

| Official No. | Signal letters. | Rig. | Name of vessel. | Gross tonnage. | Net tonnage. | Length. | Breadth. | Depth. | Service. | Crew. | Indicated horsepower. | When built. | Where built. | Home port (where permanent ment issues). |
|--------------|-----------------|--------|-----------------|----------------|--------------|------------|------------|-----------|----------|-------|-----------------------|-------------|---------------------------|--|
| 214525 | | Ga. s. | Trilo | 15 | 7 | Feet. 45.8 | Feet. 12.6 | Feet. 3.4 | Frt. | 2 | 12 | 1916 | St. Michaels, Md. | Baltimore, Md. |
| 145758 | | Ga. s. | Trilby | 7 | 6 | 37.5 | 13.2 | 5.6 | Frt. | 1 | | 1895 | Machias, Me. | Eastport, Me. |
| 145722 | | Ga. s. | Trilby | 6 | 6 | 29.0 | 12.0 | 3.9 | Pas. | 1 | | 1896 | Atlantic City, N. J. | Philadelphia, Pa. |
| 145777 | | Ga. s. | Trilby | 8 | 8 | 30.7 | 10.0 | 6.0 | Fsh. | 2 | | 1898 | Bucksport, Me. | Portland, Me. |
| 209035 | | Ga. p. | Trilby | 10 | 8 | 59.0 | 10.0 | 1.9 | Tow. | 1 | 15 | 1911 | Bens Run, W. Va. | Pittsburgh, Pa. |
| 215156 | LHGB | Ga. y. | Trillora II. | 63 | 43 | 88.5 | 13.9 | 6.6 | Yct. | 5 | 440 | 1917 | Boston, Mass. | New York, N. Y. |
| 213091 | | Ga. s. | Trimembral | 20 | 7 | 45.7 | 14.1 | 6.3 | Frt. | 1 | 45 | 1915 | Rockland, Me. | Rockland, Me. |
| 21676 | | Ga. s. | Trincaria | 27 | 23 | 51.3 | 16.4 | 6.8 | Frt. | 2 | 44 | 1853 | New York, N. Y. | New York, N. Y. |
| 202917 | KVQQ | Ga. y. | Trinculo | 31 | 27 | 60.1 | 11.2 | 6.4 | Yct. | 2 | | 1906 | Long Island City, N. Y. | Do. |
| 205493 | | Ga. y. | Tringa | 33 | 28 | 74.0 | 9.7 | 3.3 | Pas. | 8 | 100 | 1906 | South Boston, Mass. | Chicago, Ill. |
| 208311 | | Ga. s. | Trinity | 9 | 7 | 50.9 | 9.7 | 3.6 | Frt. | 1 | 27 | 1906 | Smiths Point, Tex. | Port Arthur, Tex. |
| 145970 | | Ga. s. | Trio | 19 | 18 | 56.0 | 15.3 | 3.6 | Frt. | 2 | | 1903 | Patchogue, N. Y. | New York, N. Y. |
| 211395 | | Ga. y. | Trio | 16 | 11 | 35.7 | 12.8 | 3.8 | Yct. | 1 | 10 | 1913 | Oyster Bay, N. Y. | New York, N. Y. |
| 211996 | | Ga. s. | Trion | 28 | 19 | 46.4 | 14.2 | 5.9 | Fsh. | 5 | 40 | 1899 | New York, N. Y. | Seattle, Wash. |
| 145813 | KPDR | Ga. y. | Trionyx | 45 | 30 | 76.1 | 13.3 | 7.0 | Yct. | 6 | | 1891 | Deer Isle, Me. | New York, N. Y. |
| 145614 | | Ga. s. | Triton | 16 | 9 | 45.6 | 14.1 | 8.0 | Frt. | 2 | | 1891 | Lowell, Mass. | Eastport, Me. |
| 145650 | | Ga. s. | Triton | 10 | 8 | 40.0 | 9.0 | 4.0 | Fsh. | 2 | | 1891 | Patchogue, N. Y. | Greenport, N. Y. |
| 145741 | | Ga. s. | Triton | 7 | 7 | 31.6 | 12.8 | 3.4 | Fsh. | 1 | | 1897 | Osterville, Mass. | Barnstable, Mass. |
| 145926 | | Ga. s. | Triton | 11 | 10 | 36.7 | 14.5 | 4.8 | Frt. | 3 | 12 | 1902 | Astoria, Ore. | Astoria, Ore. |
| 203902 | | Ga. s. | Triton | 10 | 7 | 37.6 | 9.5 | 3.6 | Frt. | 1 | 15 | 1907 | Ballard, Wash. | Cordova, Alaska. |
| 203903 | | Ga. s. | Triton | 16 | 11 | 48.6 | 12.4 | 4.0 | Pas. | 1 | | 1910 | Oakland, Cal. | San Francisco, Cal. |
| 207232 | | Ga. s. | Triumph | 15 | 10 | 48.0 | 13.0 | 4.8 | Tow. | 1 | 90 | 1911 | Blounts Creek, N. C. | Washington, N. C. |
| 209237 | | Ga. s. | Triumph | 14 | 10 | 37.9 | 10.5 | 3.3 | Pas. | 2 | | 1909 | Traverse City, Mich. | Grand Haven, Mich. |
| 208019 | | Ga. s. | Trix | 8 | 7 | 29.5 | 8.0 | 3.4 | Pas. | 2 | 8 | 1909 | Louisiana, Mo. | Detroit, Mich. |
| 205799 | | Ga. y. | Trixie Too | 24 | 17 | 54.5 | 11.4 | 5.5 | Yct. | 2 | 60 | 1908 | Key West, Fla. | Key West, Fla. |
| 77520 | | Ga. s. | Trojan | 17 | 14 | 41.0 | 13.5 | 3.6 | Tow. | 2 | 40 | 1902 | Lansing, Mich. | Chicago, Ill. |
| 216518 | | Ga. s. | Trooper | 23 | 18 | 41.8 | 11.5 | 3.2 | Mso. | 1 | 20 | 1911 | Toms River, N. J. | New York, N. Y. |
| 209261 | LCFK | Ga. y. | Troubadour | 18 | 12 | 44.5 | 10.1 | 5.3 | Yct. | 1 | 40 | 1910 | Bols Blanco Island, Mich. | Grand Haven, Mich. |
| 207562 | | Ga. s. | Trout | 11 | 11 | 31.0 | 8.6 | 3.2 | Fsh. | 1 | 10 | 1910 | Toledo, Ore. | Newport, Ore. |
| 206932 | | Ga. s. | Truant | 26 | 23 | 53.3 | 12.4 | 4.8 | Pas. | 2 | 80 | 1909 | Traverse City, Mich. | Grand Haven, Mich. |
| 207056 | | Ga. s. | Truant | 11 | 9 | 38.4 | 9.2 | 3.9 | Fsh. | 2 | 30 | 1908 | Ketchikan, Alaska. | Portland, Ore. |
| 207757 | | Ga. s. | Truth | 15 | 13 | 45.8 | 11.6 | 4.1 | Fsh. | 1 | | 1907 | Jackson Harbor, Wis. | Milwaukee, Wis. |
| 208949 | | Ga. s. | Try | 5 | 5 | 24.2 | 6.3 | 2.4 | Fsh. | 2 | 4 | 1907 | Dockton, Wash. | Wrangell, Alaska. |
| 206174 | | Ga. s. | Trygve | 11 | 7 | 36.2 | 11.2 | 3.5 | Frt. | 1 | 20 | 1909 | Patchogue, N. Y. | Patchogue, N. Y. |
| 145644 | | Ga. s. | Tryne Kahler | 9 | 8 | 34.0 | 14.0 | 3.3 | Frt. | 1 | | 1893 | West Haven, Conn. | New York, N. Y. |
| 202159 | | Ga. s. | Try On | 15 | 15 | 58.8 | 12.3 | 2.6 | Pas. | 1 | 20 | 1905 | Lake Colligan, La. | Brashear, La. |
| 211251 | | Ga. s. | Tuebor | 13 | 9 | 47.6 | 11.8 | 3.6 | Pas. | 1 | 20 | 1913 | Stockton, Cal. | San Francisco, Cal. |
| 212564 | | Ga. s. | Tule | 8 | 6 | 38.5 | 10.5 | 4.8 | Tow. | 1 | 60 | 1914 | Pocomoke City, Md. | Perth Amboy, N. J. |
| 77475 | | Ga. s. | Tuna | 14 | 9 | 52.4 | 16.6 | 4.0 | Frt. | 2 | 20 | 1901 | Coupeville, Wash. | Seattle, Wash. |
| 201300 | | Ga. s. | Tuna | 10 | 8 | 31.5 | 10.2 | 3.5 | Frt. | 1 | | 1904 | Baltimore, Md. | Philadelphia, Pa. |
| 209462 | LCGM | Ga. y. | Tuna | 81 | 55 | 91.0 | 16.0 | 7.8 | Yct. | 6 | 200 | 1911 | Seattle, Wash. | Seattle, Wash. |
| 210761 | | Ga. s. | Tuna | 14 | 9 | 39.0 | 8.1 | 4.4 | Frt. | 1 | 20 | 1912 | Boston, Mass. | New York, N. Y. |
| 215160 | | Ga. y. | Tuna | 30 | 14 | 67.9 | 10.5 | 5.9 | Yct. | 1 | 400 | 1917 | Port Ingris, Fla. | Jacksonville, Fla. |
| 213207 | LFKB | Ga. y. | Tuna III. | 26 | 17 | 43.6 | 11.5 | 6.3 | Yct. | 2 | 50 | 1915 | Grafton, Ill. | St. Louis, Mo. |
| 212079 | | Ga. s. | Turf III. | 12 | 11 | 37.5 | 9.0 | 3.5 | Pas. | 1 | 25 | 1914 | Matagorda, Tex. | Port Lavaca, Tex. |
| 207038 | | Ga. s. | Turner E. Hubby | 13 | 10 | 39.0 | 11.8 | 2.2 | Pas. | 2 | 16 | 1909 | Patchogue, N. Y. | Patchogue, N. Y. |
| 145776 | | Ga. s. | Turtle | 24 | 21 | 64.0 | 15.2 | 3.0 | Tow. | 2 | | 1898 | Marshfield, Ore. | Marshfield, Ore. |
| 209607 | | Ga. s. | Turtle | 16 | 14 | 44.2 | 12.0 | 3.2 | Frt. | 1 | 8 | 1912 | Algonac, Mich. | New York, N. Y. |
| 212700 | | Ga. s. | Turtle | 15 | 9 | 40.5 | 10.6 | 4.3 | Pas. | 1 | 40 | 1907 | East Rockaway, N. Y. | Do. |
| 200985 | | Ga. s. | Tuscan | 14 | 12 | 37.1 | 14.7 | 4.7 | Pas. | 2 | | 1906 | Saugatuck, Mich. | Grand Haven, Mich. |
| 203453 | | Ga. s. | Tuscarora | 12 | 8 | 39.5 | 12.3 | 3.8 | Pas. | 2 | | 1905 | Patchogue, N. Y. | New York, N. Y. |
| 202006 | | Ga. s. | 20th Century | 13 | 11 | 44.2 | 14.2 | 4.0 | Oys. | 1 | | 1905 | Madison, Md. | Reedville, Va. |
| 145391 | | Ga. s. | Twilight | 46 | 32 | 66.4 | 22.3 | 6.6 | Frt. | 4 | | 1894 | Monte, Md. | New Haven, Conn. |
| 145720 | | Ga. s. | Twilight | 7 | 5 | 48.2 | 11.0 | 3.0 | Frt. | 1 | | 1902 | Atlantic City, N. J. | Philadelphia, Pa. |
| 145929 | | Ga. s. | Twilight | 15 | 14 | 35.7 | 11.4 | 3.7 | Pas. | 2 | 14 | 1906 | Tiburon, Cal. | San Francisco, Cal. |
| 204595 | | Ga. s. | Twilight | 10 | 10 | 45.0 | 15.0 | 3.9 | Tow. | 1 | 12 | 1906 | Dubuque, Iowa | Dubuque, Iowa. |
| 205388 | | Ga. s. | Twilight | 6 | 6 | 40.8 | 7.4 | 6.2 | Pas. | 1 | 18 | 1903 | Long Island City, N. Y. | New York, N. Y. |
| 206381 | | Ga. s. | Twilight | 9 | 7 | 39.7 | 9.3 | 4.1 | Pas. | 1 | 12 | 1899 | Morehead City, N. C. | Miami, Fla. |
| 207858 | | Ga. s. | Twilight | 14 | 14 | 48.0 | 14.0 | 4.2 | Fsh. | 2 | 25 | 1910 | Tacoma, Wash. | Seattle, Wash. |
| 213068 | | Ga. s. | Twilight | 33 | 22 | 51.1 | 14.3 | 6.3 | Fsh. | 7 | 40 | 1915 | Toledo, Ohio | New York, N. Y. |
| 214440 | LGJF | Ga. s. | TWILITE | 1,955 | 1,680 | 252.0 | 43.7 | 21.2 | Frt. | 16 | 320 | 1916 | Buffalo, N. Y. | Buffalo, N. Y. |
| 214618 | | Ga. s. | Twilus | 13 | 9 | 39.0 | 12.3 | 4.6 | Fsh. | 3 | 40 | 1916 | Champlain, N. Y. | Rouses Point, N. Y. |
| 213955 | | Ga. s. | Twin Boys | 40 | 27 | 50.5 | 20.0 | 4.0 | Fer. | 2 | 100 | 1907 | Two Rivers, Wis. | Milwaukee, Wis. |
| 207121 | | Ga. s. | Twin River | 13 | 12 | 33.5 | 9.0 | 3.9 | Fsh. | 3 | 12 | 1907 | St. James, Mich. | Grand Haven, Mich. |
| 214433 | | Ga. s. | Twin Sisters | 5 | 5 | 24.6 | 7.8 | 3.3 | Fsh. | 1 | 9 | 1908 | Los Angeles, Cal. | Los Angeles, Cal. |
| 212990 | | Ga. s. | Twin XX. | 13 | 10 | 37.7 | 12.2 | 5.1 | Pas. | 1 | 25 | 1915 | Brockton, Md. | Cape Charles, Va. |
| 145443 | | Ga. s. | Two Annas | 8 | 8 | 33.8 | 12.4 | 4.0 | Oys. | 2 | | 1887 | Bremen, Me. | Eastport, Me. |
| 145665 | | Ga. s. | Two Anns | 5 | 5 | 26.5 | 10.2 | 4.9 | Frt. | 2 | | 1894 | East Bay, Fla. | Pensacola, Fla. |
| 145905 | | Ga. s. | Two Boys | 10 | 6 | 32.8 | 14.4 | 4.0 | Fsh. | 6 | | 1901 | Northport, Mich. | Grand Haven, Mich. |
| 211751 | | Ga. s. | Two Bros | 8 | 7 | 28.0 | 8.4 | 3.0 | Fsh. | 1 | 8 | 1913 | Camden, N. J. | Philadelphia, Pa. |
| 145436 | | Ga. s. | Two Brothers | 18 | 17 | 45.0 | 16.5 | 4.5 | Frt. | 1 | | 1888 | South Oyster Bay, N. Y. | Patchogue, N. Y. |
| 145445 | | Ga. s. | Two Brothers | 16 | 16 | 46.0 | 16.0 | 3.6 | Msc. | 1 | | | | |

1 Formerly
 a sch. y. Ray.
 b sch. y. Woodmansee.
 c ga. s. Stalwart.

2 Formerly ga. y. Kosagaas.
 3 Formerly ga. s. Jesse.
 4 Formerly ga. y. Nellie F. II.

5 Formerly ga. s. John B. Waples.
 † Oil engine.

MERCHANT MOTOR VESSELS OF THE UNITED STATES—Continued.

| Official No. | Signal letters. | Rlg. | Name of vessel. | Gross tonnage. | Net tonnage. | Length. | Breadth. | Depth. | Service. | Crew. | Indicated horsepower. | When built. | Where built. | Home port (where permanent document issues). |
|--------------|-----------------|---------|-----------------|----------------|--------------|---------|----------|--------|----------|-------|-----------------------|-------------|----------------------|--|
| 145603 | | Ga. s. | Two Brothers | 11 | 8 | 39.5 | 12.7 | 5.3 | Fsh. | 4 | | 1901 | Dorchester, Mass. | Gloucester, Mass. |
| 209850 | | Ga. s. | Two Brothers | 10 | 15 | 38.4 | 9.5 | 4.4 | Fsh. | 4 | 20 | 1909 | Manitowoc, Wis. | Milwaukee, Wis. |
| 210821 | | Ga. s. | Two Brothers | 5 | 5 | 27.2 | 8.8 | 3.6 | Fsh. | 1 | 40 | 1912 | Little Saumico, Wis. | Do. |
| 214357 | | Ga. s. | Two Brothers | 13 | 12 | 50.8 | 12.9 | 5.4 | Frt. | 1 | 10 | 1915 | Los Angeles, Cal. | Los Angeles, Cal. |
| 214692 | | Ga. s. | Two Brothers | 8 | 7 | 30.2 | 8.6 | 3.5 | Fsh. | 1 | 8 | 1905 | Sturgeon Bay, Wis. | Milwaukee, Wis. |
| 211418 | | Ga. s. | Two Brothers II | 8 | 8 | 38.2 | 11.6 | 4.9 | Cod. | 2 | 24 | 1913 | South Portland, Mo. | Marblehead, Mass. |
| 202042 | | *Ga. p. | Two Friends | 13 | 6 | 57.0 | 12.7 | 2.7 | Frt. | 3 | | 1905 | Darrow, La. | New Orleans, La. |
| 202649 | | Ga. s. | Two Friends | 8 | 7 | 37.0 | 13.3 | 2.6 | Pas. | 1 | 9 | 1905 | Port Orange, Fla. | St. Augustine, Fla. |
| 145440 | | Ga. s. | Two Sisters | 6 | 6 | 31.0 | 13.0 | 3.2 | Fsh. | 1 | | 1886 | Patchogue, N. Y. | Patchogue, N. Y. |
| 145464 | | Ga. s. | Two Sisters | 10 | 5 | 49.0 | 12.9 | 3.3 | Frt. | 2 | | 1887 | Somerset County, Md. | Annapolis, Md. |
| 145739 | | Ga. s. | Two Sisters | 13 | 12 | 43.2 | 13.3 | 4.0 | Frt. | 2 | | 1897 | Oakdale, N. Y. | New York, N. Y. |
| 145769 | | Ga. s. | Two Sisters | 9 | 9 | 34.2 | 12.2 | 5.6 | Msc. | 4 | | 1898 | Bremen, Me. | New Bedford, Mass. |
| 202358 | | Ga. s. | Two Sisters | 6 | 5 | 32.0 | 9.4 | 3.6 | Msc. | 1 | 7 | 1905 | Jersey City, N. J. | New York, N. Y. |
| 203121 | | Ga. s. | Two Sisters | 10 | 5 | 53.7 | 12.7 | 3.6 | Frt. | 3 | | 1906 | Allemands, La. | New Orleans, La. |
| 207049 | | Ga. s. | Two Sisters | 6 | 6 | 27.0 | 8.6 | 2.8 | Fsh. | 2 | 9 | 1903 | Manitowoc, Wis. | Grand Haven, Mich. |
| 208734 | | Ga. s. | Two States | 7 | 7 | 30.8 | 8.0 | 2.2 | Fer. | 2 | 12 | 1911 | Mound City, Ill. | Paducah, Ky. |
| 204209 | | Ga. s. | Tyee | 14 | 10 | 44.0 | 11.6 | 4.1 | Pas. | 2 | | 1907 | Dockton, Wash. | Tacoma, Wash. |
| 212012 | | Ga. s. | Tyee | 130 | 89 | 92.8 | 20.6 | 10.1 | Fsh. | 17 | 125 | 1914 | Seattle, Wash. | Portland, Me. |
| 213164 | | Ga. s. | Tyee | 18 | 12 | 38.0 | 11.8 | 5.0 | Frt. | 1 | 20 | 1915 |do. | Seattle, Wash. |
| 213224 | | Ga. s. | Tyee | 16 | 11 | 39.0 | 11.7 | 4.4 | Fsh. | 1 | 20 | 1915 | Ketchikan, Alaska | Ketchikan, Alaska. |
| 201752 | | Ga. s. | Tyona | 11 | 7 | 53.0 | 12.0 | 4.5 | Pas. | 1 | | 1905 | Portland, Oreg. | Portland, Oreg. |
| 24801 | | Ga. s. | Typhoon | 13 | 11 | 40.5 | 14.4 | 4.4 | Frt. | 2 | 65 | 1871 | Greenport, N. Y. | New York, N. Y. |
| 213155 | | Ga. s. | Tzartooos | 33 | 22 | 52.1 | 14.3 | 6.7 | Fsh. | 7 | 40 | 1915 | Oig Harbor, Wash. | Tacoma, Wash. |
| U. | | | | | | | | | | | | | | |
| 211054 | | Ga. s. | U. M. Gillikin | 18 | 12 | 42.4 | 13.1 | 3.6 | Mso. | 2 | 30 | 1913 | Morahead City, N. C. | Brunswick, Ga. |
| 209049 | | Ga. s. | U. S. A. | 19 | 15 | 40.5 | 15.5 | 5.9 | Pas. | 1 | | 1911 | Newark, N. J. | Newark, N. J. |
| 212253 | | Ga. s. | U. S. A. | 19 | 13 | 46.5 | 14.2 | 5.0 | Pas. | 1 | 64 | 1914 | Chicago, Ill. | Chicago, Ill. |
| 213388 | | Ga. s. | U. S. A. | 21 | 18 | 44.4 | 13.8 | 6.1 | Fsh. | 5 | 25 | 1915 | Seattle, Wash. | Port Townsend, Wash. |
| 208059 | | Ga. s. | U & I | 9 | 9 | 29.0 | 9.4 | 3.6 | Fsh. | 2 | 14 | 1901 | Manistiqu, Mich. | Grand Haven, Mich. |
| 213830 | | Ga. s. | U & I | 18 | 12 | 42.2 | 13.8 | 5.8 | Fsh. | 2 | 32 | 1915 | Portland, Me. | Portland, Me. |
| 216533 | | Ga. s. | U & I | 23 | 19 | 47.2 | 12.7 | 5.8 | Fsh. | 6 | 40 | 1918 | Seattle, Wash. | Seattle, Wash. |
| 203555 | | Ga. s. | Uautogo | 11 | 12 | 48.0 | 11.0 | 4.1 | Pas. | 2 | | 1908 | Canastota, N. Y. | Bridgeport, Conn. |
| 204331 | | Ga. s. | Uautogo II | 7 | 6 | 34.6 | 8.4 | 3.2 | Pas. | 1 | | 1907 | Fulton, N. Y. | Cape Vincent, N. Y. |
| 110252 | KGDT | Ga. y. | Uinta | 81 | 67 | 88.5 | 23.5 | 9.2 | Yct. | 3 | 60 | 1886 | South Boston, Mass. | New York, N. Y. |
| 214379 | | Ga. y. | Ukluwak | 15 | 10 | 43.0 | 13.8 | 4.2 | Frt. | 4 | 8 | 1916 | Nome, Alaska. | Nome, Alaska. |
| 211050 | | Ga. y. | Ulama II | 33 | 29 | 51.5 | 12.6 | 5.5 | Yct. | 2 | 40 | 1913 | New York, N. Y. | Georgetown, S. O. |
| 25318 | | Ga. s. | Ufrica | 31 | 20 | 40.1 | 13.9 | 3.6 | Mso. | 1 | | 1869 | Sayville, N. Y. | Patchogue, N. Y. |
| 207024 | | *Ga. p. | Umatilla | 11 | 9 | 58.5 | 20.5 | 2.2 | Fer. | 1 | 45 | 1908 | Plymouth, Wash. | Seattle, Wash. |
| 25355 | | Ga. y. | Umbria | 23 | 21 | 49.6 | 14.8 | 6.0 | Yct. | 3 | | 1903 | Marblehead, Mass. | New York, N. Y. |
| 25310 | | Ga. s. | Umiak | 10 | 7 | 39.8 | 12.0 | 5.3 | Frt. | 1 | | 1899 | Burton, Wash. | Seattle, Wash. |
| 25300 | | Ga. s. | Una | 11 | 10 | 32.0 | 13.6 | 3.0 | Frt. | 1 | | 1891 | Bay Shore, N. Y. | Patchogue, N. Y. |
| 209276 | | Ga. s. | Una | 7 | 7 | 30.0 | 9.0 | 3.8 | Fsh. | 2 | 10 | 1906 | Manitowoc, Wis. | Milwaukee, Wis. |
| 202597 | | Ga. s. | Unadilla | 15 | 7 | 40.5 | 10.9 | 3.8 | Frt. | 3 | | 1905 | Brooklyn, N. Y. | Savannah, Ga. |
| 215331 | | Ga. s. | Una Mae | 29 | 26 | 48.5 | 13.3 | 6.0 | Fsh. | 1 | 30 | 1917 | Anacortes, Wash. | Seattle, Wash. |
| 200025 | | Ga. s. | Uncas | 14 | 7 | 53.0 | 12.9 | 5.6 | Fsh. | 1 | | 1903 | Roque Bluff, Me. | Machias, Me. |
| 205065 | | Ga. p. | Uncle Dick | 14 | 9 | 48.0 | 9.0 | 1.5 | Pas. | 2 | | 1908 | Stephensport, Ky. | Louisville, Ky. |
| 216493 | | Ga. s. | Uncle Jim | 7 | 8 | 31.8 | 9.4 | 4.6 | Fsh. | 1 | 10 | 1918 | Seattle, Wash. | Seattle, Wash. |
| 211025 | | Ga. s. | Uncle John | 20 | 18 | 46.5 | 13.6 | 6.0 | Frt. | 10 | 40 | 1914 | Anacortes, Wash. | Do. |
| 215125 | | Ga. s. | Uncle Salmon | 40 | 32 | 55.0 | 15.2 | 7.2 | Frt. | 2 | 55 | 1917 |do. | Do. |
| 25305 | | Ga. s. | Uncle Sam | 11 | 9 | 37.7 | 12.0 | 4.5 | Oys. | 2 | | 1897 | Reedville, Va. | Reedville, Va. |
| 25337 | | Ga. s. | Uncle Sam | 10 | 10 | 33.7 | 12.7 | 5.8 | Fsh. | 2 | | 1901 | Bremen, Me. | New Bedford, Mass. |
| 202455 | | Ga. s. | Uncle Sam | 12 | 10 | 33.2 | 12.6 | 4.6 | Wat. | 1 | | 1901 | City Island, N. Y. | New York, N. Y. |
| 202607 | | Ga. s. | Uncle Sam | 13 | 12 | 35.1 | 9.5 | 3.8 | Pas. | 1 | 20 | 1902 | Manitowoc, Wis. | Chicago, Ill. |
| 204432 | | Ga. s. | Uncle Sam | 11 | 7 | 35.7 | 11.6 | 4.5 | Tow. | 1 | 65 | 1907 | San Francisco, Cal. | San Francisco, Cal. |
| 208179 | | Ga. s. | Uncle Sam | 8 | 6 | 31.0 | 11.0 | 3.0 | Tow. | 1 | 8 | 1905 | Patterson, La. | Port Arthur, Tex. |
| 209866 | | Ga. s. | Uncle Sam | 8 | 8 | 38.0 | 7.5 | 3.0 | Pas. | 1 | | 1912 | Grafton, Ill. | St. Louis, Mo. |
| 211192 | | Ga. s. | Uncle Sam | 43 | 41 | 61.0 | 19.2 | 5.6 | Pas. | 2 | 75 | 1913 | Morahead City, N. C. | New York, N. Y. |
| 213377 | | Ga. s. | Uncle Sam | 26 | 22 | 47.3 | 13.7 | 5.6 | Fsh. | 5 | 35 | 1915 | Seattle, Wash. | Seattle, Wash. |
| 145887 | | Ga. s. | Undercliff | 50 | 47 | 76.9 | 19.0 | 9.1 | Frt. | 7 | | 1884 | Boston, Mass. | Machias, Me. |
| 25222 | | Ga. s. | Undine | 8 | 8 | 45.0 | 14.0 | 3.2 | Frt. | 2 | | 1876 | Bon Secour, Ala. | Mobil, Ala. |
| 25244 | | Ga. s. | Undine | 10 | 9 | 32.0 | 11.7 | 4.2 | Mso. | 1 | 15 | 1881 | Essex, Mass. | New York, N. Y. |
| 25297 | | Ga. s. | Undine | 7 | 7 | 31.1 | 13.4 | 3.8 | Frt. | 1 | | 1894 | Douhle Bayou, Tex. | Galveston, Tex. |
| 25344 | | Ga. s. | Undine | 11 | 11 | 34.0 | 12.8 | 4.8 | Fsh. | 1 | | 1901 | Marlboro, Ma. | Mt. Desert Ferry, Me. |
| 25350 | | Ga. s. | Undine | 95 | 50 | 73.0 | 27.0 | 6.3 | Frt. | 3 | 60 | 1902 | San Francisco, Cal. | San Francisco, Cal. |
| 202215 | | Ga. s. | Undine | 8 | 6 | 38.3 | 8.7 | 2.6 | Fsh. | 2 | | 1905 | Ballard, Wash. | Juneau, Alaska. |
| 207892 | | Ga. s. | Undine | 11 | 8 | 34.6 | 12.0 | 3.0 | Pas. | 1 | 20 | 1910 | Bay Center, Wash. | Seattle, Wash. |
| 216382 | | Ga. s. | Undine | 23 | 17 | 53.4 | 14.4 | 5.8 | Fsh. | 5 | 55 | 1918 | Los Angeles, Cal. | Los Angeles, Cal. |
| 202093 | | Ga. s. | Uneda | 7 | 7 | 29.5 | 12.2 | 4.0 | Fsh. | 1 | 14 | 1905 | Osterville, Mass. | Vineyard Haven, Mass. |
| 213648 | | Ga. y. | Uniluco | 17 | 16 | 37.2 | 11.8 | 4.9 | Yct. | 1 | 15 | 1911 | Burton, Wash. | Seattle, Wash. |
| 214663 | | Ga. s. | Unimak | 12 | 10 | 36.4 | 10.8 | 5.0 | Fsh. | 4 | 25 | 1917 | Seattle, Wash. | Ketchikan, Alaska. |
| 25345 | | Ga. s. | Unkon | 12 | 8 | 39.3 | 10.6 | 3.9 | Frt. | 1 | | 1901 | South Bend, Wash. | Seattle, Wash. |

1 Formerly ga. y. Sachem.

2 Formerly sch. v. ⁱⁿ Thetis.
6 Mon Rêvo.

† Composite

MERCHANT MOTOR VESSELS OF THE UNITED STATES—Continued.

| Official No. | Signal letters. | Rfg. | Name of vessel. | Gross tonnage. | Net tonnage. | Length. | Breadth. | Depth. | Service. | Crew. | Indicated horsepower. | When built. | Where built. | Home port (where permanent document issues). |
|--------------|-----------------|--------|---------------------|----------------|--------------|---------|----------|--------|----------|-------|-----------------------|-------------|----------------------------|--|
| | | | | | | Feet. | Feet. | Feet. | | | | | | |
| 25346 | | Ga. s. | Union..... | 13 | 9 | 43.0 | 15.3 | 3.5 | Pas. | 2 | | 1901 | Belvedere, Cal..... | San Francisco, Cal. |
| 200545 | | Ga. s. | Union..... | 11 | 9 | 36.0 | 12.7 | 4.5 | Frt. | 3 | 12 | 1903 | Millville, N. J..... | Philadelphia, Pa. |
| 207091 | | Ga. s. | Union..... | 13 | 9 | 35.0 | 11.8 | 4.0 | Pas. | 1 | 30 | 1910 | Hoquiam, Wash..... | Seattle, Wash. |
| 210667 | | Ga. s. | Union..... | 7 | 6 | 38.1 | 7.6 | 3.0 | Pas. | 1 | 12 | 1912 | Marshfield, Oreg..... | Marshfield, Oreg. |
| 201780 | | Ga. s. | Union Flag..... | 10 | 7 | 42.3 | 11.7 | 4.5 | Tow. | 1 | 40 | 1905 | Alameda, Cal..... | San Francisco, Cal. |
| 213204 | | Ga. s. | UNION No. 5..... | 26 | 17 | 57.1 | 12.0 | 4.3 | Pas. | 3 | 200 | 1915 | San Francisco, Cal..... | Do. |
| 209355 | | Ga. s. | Uno..... | 13 | 9 | 46.2 | 11.7 | 3.2 | Pas. | 2 | 16 | 1911 | Oriole, Md..... | Baltimore, Md. |
| 209844 | | Ga. s. | Uno..... | 6 | 6 | 25.7 | 11.9 | 3.8 | Fsh. | 1 | 12 | 1912 | Osterville, Mass..... | Barnstable, Mass. |
| 214348 | | Ga. s. | Unome..... | 14 | 13 | 46.0 | 10.0 | 3.5 | Msc. | 1 | 20 | 1913 | Fairton, N. J..... | Philadelphia, Pa. |
| 210448 | | Ga. s. | Unuk..... | 11 | 9 | 35.8 | 10.9 | 3.7 | Fsh. | 1 | 18 | 1912 | Saxman, Alaska..... | Ketchikan, Alaska. |
| 212263 | | Ga. s. | Uraed..... | 12 | 9 | 39.0 | 10.1 | 5.9 | Pas. | 2 | 20 | 1913 | Philadelphia, Pa..... | Philadelphia, Pa. |
| 211380 | | Ga. s. | Uranla..... | 14 | 10 | 36.5 | 11.5 | 4.0 | Fsh. | 6 | 20 | 1913 | Koyport, Wash..... | Seattle, Wash. |
| 25353 | | Ga. s. | Uranus..... | 6 | 5 | 34.6 | 11.4 | 3.0 | Oys. | 1 | | 1902 | Morgan City, La..... | Seattle, Wash. |
| 209904 | | Ga. s. | Uranus..... | 22 | 15 | 43.7 | 12.9 | 5.6 | Fsh. | 6 | 27 | 1912 | Seattle, Wash..... | Morgan City, La. |
| 213340 | | Ga. s. | Uriel..... | 27 | 18 | 46.7 | 14.0 | 5.9 | Fsh. | 7 | 40 | 1915 | Gig Harbor, Wash..... | Tacoma, Wash. |
| 25285 | | Ga. s. | Ursula..... | 5 | 5 | 25.2 | 12.0 | 3.6 | Msc. | 1 | 1 | 1891 | Newport, R. I..... | Newport, R. I. |
| 212395 | | Ga. s. | Ursula..... | 14 | 10 | 47.0 | 11.4 | 4.9 | Fsh. | 1 | 35 | 1914 | Los Angeles, Cal..... | Los Angeles, Cal. |
| 210394 | | Ga. s. | Ursula C..... | 20 | 11 | 52.9 | 18.4 | 3.8 | Fsh. | 3 | 36 | 1912 | Biloxi, Miss..... | Gulfport, Miss. |
| 211172 | | Ga. s. | Ursula..... | 22 | 11 | 54.9 | 11.9 | 4.0 | Pas. | 2 | 25 | 1903 | Mariners Harbor, N. Y..... | New York, N. Y. |
| 213169 | | Ga. s. | Useppa..... | 14 | 13 | 33.0 | 10.4 | 4.5 | Pas. | 2 | 24 | 1915 | Apalachicola, Fla..... | Apalachicola, Fla. |
| 210793 | | Ga. p. | Usona..... | 34 | 19 | 63.8 | 16.0 | 2.1 | Msc. | 2 | 30 | 1912 | Houma, La..... | Morgan City, La. |
| 214667 | | Ga. y. | Usona..... | 34 | 28 | 56.8 | 13.0 | 5.9 | Frt. | 3 | 60 | 1917 | New York, N. Y..... | New York, N. Y. |
| 216420 | | Ga. y. | Ussona..... | 14 | 9 | 39.1 | 11.9 | 4.8 | Frt. | 0 | 38 | 1918 | Raymond, Wash..... | Seattle, Wash. |
| 211733 | | Ga. s. | Utilliy..... | 51 | 40 | 63.0 | 20.9 | 4.4 | Frt. | 1 | 60 | 1913 | Fall River, Mass..... | Newport, R. I. |
| 213370 | | Ga. s. | Utilliy..... | 78 | 44 | 58.7 | 24.5 | 7.0 | Frt. | 1 | 65 | 1915 | Antloch, Cal..... | San Francisco, Cal. |
| 208940 | | Ga. y. | Utoka..... | 16 | 10 | 37.7 | 11.0 | 3.8 | Yct. | 1 | 18 | 1909 | Seattle, Wash..... | Seattle, Wash. |
| 213153 | | Ga. y. | Utopla..... | 19 | 14 | 50.0 | 10.2 | 4.8 | Yct. | 2 | 30 | 1915 | Stamford, Conn..... | Providence, R. I. |
| 214555 | | Ga. s. | Uvira..... | 41 | 34 | 66.0 | 16.2 | 9.5 | Yct. | 1 | 50 | 1916 | Camden, N. J..... | Rockland, Me. |
| 207328 | | Ga. s. | Uyak..... | 35 | 23 | 53.0 | 15.6 | 6.6 | Fsh. | 1 | 75 | 1910 | Seattle, Wash..... | Port Townsend, Wash. |
| V. | | | | | | | | | | | | | | |
| 25590 | | Ga. s. | V. C. Conklin..... | 16 | 16 | 55.8 | 15.0 | 3.4 | Frt. | 1 | | 1866 | Jamesville, N. C..... | Norfolk, Va. |
| 210722 | | Ga. y. | Vagabond..... | 21 | 14 | 45.6 | 14.0 | 5.9 | Yct. | 1 | 37 | 1912 | Bayhead, N. J..... | Philadelphia, Pa. |
| 215579 | | Ga. s. | Vagabond..... | 6 | 5 | 26.4 | 7.0 | 2.6 | Frt. | 0 | 6 | 1902 | Ballard, Wash..... | Seattle, Wash. |
| 214402 | LGHQ | Ga. y. | Vagabondia..... | 178 | 158 | 123.8 | 23.0 | 5.7 | Yct. | 15 | 400 | 1916 | New York, N. Y..... | Pittsburgh, Pa. |
| 201070 | | Ga. y. | Vagrart..... | 25 | 24 | 49.0 | 14.2 | 6.0 | Yct. | 4 | 24 | 1904 | Gloucester, Mass..... | Boston, Mass. |
| 161771 | | Ga. s. | Vallima..... | 15 | 7 | 60.0 | 9.4 | 5.4 | Pas. | 2 | | 1896 | Ogdansburg, N. Y..... | New York, N. Y. |
| 208102 | | Ga. s. | Valder..... | 15 | 10 | 38.9 | 12.3 | 4.9 | Fsh. | 2 | 20 | 1910 | Tacoma, Wash..... | Sulzer, Alaska. |
| 161883 | | Ga. s. | Valdez..... | 13 | 9 | 46.2 | 8.3 | 3.4 | Pas. | 2 | 25 | 1901 | Detroit, Mich..... | Seattle, Wash. |
| 205500 | | Ga. s. | Valdez..... | 12 | 8 | 35.7 | 10.9 | 4.1 | Frt. | 1 | | 1908 | Valdez, Alaska..... | Juneau, Alaska. |
| 213274 | | Ga. y. | Valdosta..... | 20 | 13 | 49.9 | 11.1 | 5.0 | Yct. | 2 | 50 | 1915 | New York, N. Y..... | New York, N. Y. |
| 209977 | LCKG | Ga. y. | Valda..... | 27 | 22 | 49.4 | 11.1 | 6.1 | Yct. | 1 | 40 | 1912 | West Lynn, Mass..... | Boston, Mass. |
| 203765 | | Ga. s. | Valena G..... | 8 | 6 | 36.0 | 11.0 | 3.2 | Frt. | 2 | | 1906 | Elliot, Md..... | Crisfield, Md. |
| 204682 | | Ga. s. | Valentine..... | 12 | 8 | 36.0 | 10.3 | 4.0 | Pas. | 1 | | 1907 | Anacortes, Wash..... | Port Townsend, Wash. |
| 212182 | | Ga. s. | Valentine..... | 22 | 17 | 40.2 | 13.3 | 5.9 | Fsh. | 6 | 27 | 1914 | Seattle, Wash..... | Seattle, Wash. |
| 25816 | | Ga. s. | Valentine Koon..... | 17 | 16 | 50.5 | 16.9 | 3.4 | Frt. | 8 | | 1870 | Patchogue, N. Y..... | Patchogue, N. Y. |
| 161925 | | Ga. s. | Valentina..... | 46 | 28 | 65.0 | 19.0 | 9.4 | Fsh. | 12 | 25 | 1902 | Gloucester, Mass..... | New York, N. Y. |
| 200997 | | Ga. s. | Vallant..... | 10 | 7 | 39.5 | 10.8 | 4.5 | Frt. | 1 | | 1904 | Moodus, Conn..... | Hartford, Conn. |
| 207365 | | Ga. s. | Vallant..... | 18 | 12 | 40.0 | 12.6 | 4.9 | Fsh. | 6 | 35 | 1910 | Seattle, Wash..... | Seattle, Wash. |
| 208872 | | Ga. s. | Vallant..... | 16 | 11 | 41.0 | 11.5 | 4.7 | Fsh. | 5 | 20 | 1911 | Port Madison, Wash..... | Do. |
| 214420 | | Ga. s. | Vallant..... | 14 | 12 | 52.9 | 8.7 | 3.6 | Pas. | 2 | 24 | | | Baltimore, Md. |
| 25897 | | Ga. s. | Vallent..... | 7 | 6 | 32.6 | 12.3 | 3.2 | Fsh. | 1 | | 1873 | Toms River, N. J..... | New York, N. Y. |
| 161648 | | Ga. s. | Valkyrie..... | 6 | 5 | 27.4 | 11.2 | 4.5 | Fsh. | 2 | 8 | 1890 | Bristol, Me..... | Providence, R. I. |
| 201125 | | Ga. s. | Valkyrie..... | 13 | 9 | 42.0 | 12.5 | 4.6 | Fsh. | 4 | | 1904 | Aberdeen, Wash..... | Seattle, Wash. |
| 209952 | | Ga. y. | Valkyrie..... | 19 | 13 | 52.0 | 10.6 | 5.0 | Yct. | 2 | 40 | 1911 | West Lynn, Mass..... | Detroit, Mich. |
| 209876 | | Ga. s. | Valkyrien..... | 9 | 6 | 30.7 | 10.8 | 4.4 | Fsh. | 2 | 16 | 1912 | Tacoma, Wash..... | Sulzer, Alaska. |
| 161740 | | Ga. s. | Vallejo..... | 7 | 5 | 32.0 | 10.0 | 3.5 | Frt. | 1 | 20 | 1894 | Vallejo, Cal..... | San Francisco, Cal. |
| 215346 | | Ga. s. | Valley Brew..... | 49 | 30 | 60.1 | 21.8 | 6.2 | Frt. | 1 | 62 | 1917 | Stockton, Cal..... | Do. |
| 212263 | | Ga. y. | Valoria..... | 21 | 14 | 50.0 | 13.6 | 4.5 | Yct. | 1 | 75 | 1914 | Port Clinton, Ohio..... | Detroit, Mich. |
| 212368 | | Ga. s. | Valorous..... | 25 | 21 | 40.1 | 13.0 | 6.3 | Frt. | 5 | 20 | 1914 | Seattle, Wash..... | Seattle, Wash. |
| 161906 | | Ga. s. | Valousia..... | 19 | 13 | 41.4 | 16.5 | 4.7 | Msc. | 4 | | 1901 | Shipyard, Ga..... | Beaufort, S. C. |
| 161663 | KJWR | Ga. y. | Vamoose..... | 62 | 42 | 108.7 | 12.6 | 9.0 | Yct. | 4 | | 1891 | Bristol, R. I..... | Chicago, Ill. |
| 210790 | | Ga. s. | Vamoose..... | 8 | 6 | 40.0 | 12.0 | 3.0 | Tow. | 1 | 25 | 1912 | South Bend, Wash..... | Seattle, Wash. |
| 212358 | | Ga. s. | Vamoose..... | 24 | 16 | 45.4 | 11.3 | 5.7 | Msc. | 2 | 40 | 1914 | Seattle, Wash..... | Wrangell, Alaska. |
| 214201 | | Ga. s. | Vampiro..... | 8 | 7 | 36.0 | 9.8 | 2.9 | Fsh. | 1 | 40 | 1916 | San Diego, Cal..... | Los Angeles, Cal. |
| 111297 | | Ga. y. | Vauadls..... | 24 | 11 | 50.0 | 15.3 | 2.7 | Yct. | 1 | | 1899 | Eau Claire, Wis..... | Chicago, Ill. |
| 93303 | | Ga. s. | Vano Bros..... | 10 | 7 | 38.5 | 15.2 | 3.2 | Frt. | 1 | | 1902 | Crisfield, Md..... | Baltimore, Md. |
| 210359 | | Ga. s. | Vance..... | 20 | 16 | 48.0 | 13.2 | 3.2 | Frt. | 1 | 17 | 1912 | Atlantic, N. C..... | Beaufort, N. C. |
| 161904 | | Ga. s. | Vandeler..... | 10 | 7 | 45.0 | 13.8 | 2.8 | Msc. | 1 | | 1901 | Beaufort, N. C..... | Do. |
| 206651 | | Ga. s. | Vandoolyon..... | 9 | 6 | 37.0 | 11.0 | 3.8 | Frt. | 1 | 30 | 1902 | San Francisco, Cal..... | San Francisco, Cal. |
| 205415 | | Ga. s. | Vandy..... | 10 | 10 | 29.2 | 10.2 | 4.1 | Pas. | 1 | 11 | 1901 | Pawtuxet, R. I..... | Fall River, Mass. |

1 Formerly ga. y. Emeline.
2 Formerly sch. Edith A.

3 Formerly ga. y. Roslyn.
4 Formerly ga. s. J. F. Conner.
5 Formerly ga. y. Rosamond.

6 Formerly ga. y. Mary J. Pennington.
† Composite.
‡ Oil engine.

MERCHANT MOTOR VESSELS OF THE UNITED STATES—Continued.

| Official No. | Signal letters. | Rtg. | Name of vessel. | Gross tonnage. | Net tonnage. | Length. | Breadth. | Depth. | Service. | Crew. | Indicated horsepower. | When built. | Where built. | Home port (where permanent document issues). |
|--------------|-----------------|--------|------------------|----------------|--------------|---------|----------|--------|----------|-------|-----------------------|--------------|-----------------------|--|
| | | | | | | Feet. | Feet. | Feet. | | | | | | |
| 204324 | | Ga. s. | Vanessa | 102 | 49 | 115.0 | 22.8 | 6.7 | Frt. | 14 | 150 | 1907 | Solomons, Md. | Beaufort, N. C. |
| 210905 | | Ga. s. | Vansee | 64 | 43 | 72.0 | 18.0 | 8.5 | Fsh. | 14 | 100 | 1913 | Seattle, Wash. | Seattle, Wash. |
| 213043 | | Ga. s. | Vantuna | 17 | 11 | 44.6 | 12.4 | 5.3 | Fsh. | 2 | 50 | 1915 | Los Angeles, Cal. | Los Angeles, Cal. |
| 211354 | LDCP | Ga. s. | Vaquero | 231 | 134 | 121.8 | 29.0 | 10.9 | Frt. | 9 | 200 | 1913 | Wilmington, Cal. | Do. |
| 25988 | | Ga. s. | Varina | 16 | 11 | 46.0 | 15.4 | 3.4 | Frt. | 2 | 10 | 1881 | Bmyrna, N. C. | New Bern, N. C. |
| 161930 | | Ga. s. | Varuna | 12 | 12 | 37.0 | 11.7 | 5.0 | Frt. | 1 | 1 | 1902 | Glooucester, Mass. | Portland, Me. |
| 200565 | | Ga. s. | Varuna | 9 | 9 | 36.8 | 9.5 | 3.2 | Pas. | 1 | 1 | 1897 | Waltham, Mass. | Boston, Mass. |
| 208326 | | Ga. s. | Varuna | 18 | 15 | 56.6 | 12.6 | 3.8 | Fsh. | 3 | 30 | 1911 | Crescent City, Fla. | Jacksonville, Fla. |
| 214465 | | Ga. s. | Vashon Island | 283 | 238 | 119.0 | 35.0 | 10.7 | Fer. | 1 | 375 | 1916 | Seattle, Wash. | Seattle, Wash. |
| 211463 | | Ga. s. | Vasten | 12 | 8 | 39.2 | 9.0 | 3.6 | Fsh. | 1 | 25 | 1913 | Do. | Do. |
| 204197 | | Ga. s. | Vaud J. | 63 | 52 | 89.7 | 19.7 | 5.5 | Fsh. | 2 | 100 | 1907 | Wildwood, N. J. | Philadelphia, Pa. |
| 204596 | | Ga. s. | Vaughn | 14 | 10 | 44.3 | 13.0 | 4.1 | Fsh. | 1 | 54 | 1917 | Tacoma, Wash. | Tacoma, Wash. |
| 161632 | | Ga. y. | Vaurien | 18 | 15 | 41.0 | 14.9 | 6.5 | Yct. | 2 | 2 | 1886 | South Boston, Mass. | Boston, Mass. |
| 214841 | LGTB | Ga. y. | Veda | 35 | 23 | 55.0 | 17.0 | 6.2 | Yct. | 4 | 51 | 1917 | Atlantic City, N. J. | Philadelphia, Pa. |
| 181915 | | Ga. y. | Veda M. McKown | 131 | 83 | 106.2 | 25.5 | 10.4 | Yct. | 1 | 100 | 1902 | Essex, Mass. | Glooucester, Mass. |
| 202211 | | Ga. s. | Vega | 17 | 14 | 70.2 | 10.1 | 5.9 | Yct. | 1 | 7 | 1905 | Osterville, Mass. | Philadelphia, Pa. |
| 205330 | | Ga. s. | Vega | 13 | 10 | 40.5 | 10.0 | 3.6 | Fsh. | 1 | 15 | 1909 | North Bend, Ore. | Marshfield, Ore. |
| 209931 | | Ga. s. | Vega | 25 | 17 | 44.6 | 13.2 | 6.2 | Fsh. | 2 | 30 | 1912 | Seattle, Wash. | Seattle, Wash. |
| 216198 | | Ga. s. | Vega | 8 | 6 | 33.7 | 9.1 | 4.2 | Fsh. | 1 | 18 | 1918 | Do. | Do. |
| 215785 | | Ga. s. | Vehmeyer No. 2 | 8 | 5 | 38.3 | 10.4 | 4.4 | Frt. | 1 | 50 | 1917 | Stockton, Cal. | San Francisco, Cal. |
| 212324 | | Ga. y. | Velero | 70 | 57 | 96.3 | 14.4 | 7.8 | Yct. | 2 | 150 | 1914 | Los Angeles, Cal. | Los Angeles, Cal. |
| 209051 | | Ga. s. | Velma | 14 | 11 | 60.5 | 14.3 | 3.1 | Pas. | 1 | 27 | 1909 | Bolivar, Tex. | Galveston, Tex. |
| 211939 | | Ga. s. | Velma | 8 | 7 | 40.4 | 9.5 | 3.3 | Pas. | 1 | 18 | 1913 | Rainier, Ore. | Astoria, Ore. |
| 181869 | | Ga. s. | Velma Brooks | 33 | 33 | 76.5 | 19.8 | 5.3 | Plt. | 2 | 1900 | Madison, Md. | Beaufort, N. C. | Beaufort, N. C. |
| 200106 | | Ga. s. | Velma F. | 12 | 9 | 40.8 | 14.1 | 6.2 | Frt. | 1 | 1 | 1903 | Eastport, Me. | Machias, Me. |
| 215479 | | Ga. y. | Velocypeda | 25 | 17 | 60.0 | 11.1 | 5.8 | Yct. | 2 | 400 | 1917 | New York, N. Y. | New York, N. Y. |
| 181908 | | Ga. s. | Velocify | 11 | 11 | 33.1 | 12.7 | 6.9 | Fsh. | 2 | 2 | 1902 | Friendship, Me. | Machias, Me. |
| 203004 | | Ga. s. | Velocity | 31 | 29 | 73.1 | 14.4 | 4.2 | Frt. | 3 | 1895 | 1895 | New York, N. Y. | New York, N. Y. |
| 215527 | | Ga. p. | Velva | 20 | 13 | 53.3 | 12.0 | 2.5 | Tow. | 1 | 20 | 1917 | Stratton, Ohio. | Cincinnati, Ohio. |
| 206960 | LBOW | Ga. y. | Vencador | 90 | 60 | 83.2 | 16.9 | 7.4 | Yct. | 5 | 150 | 1909 | Boston, Mass. | St. Louis, Mo. |
| 215594 | | Ga. y. | Vencador | 19 | 16 | 43.7 | 11.2 | 5.7 | Yct. | 0 | 27 | 1916 | Burton, Wash. | Seattle, Wash. |
| 25975 | | Ga. s. | Vendean Chief | 10 | 9 | 36.5 | 13.6 | 3.4 | Oys. | 1 | 1877 | 1877 | South Norwalk, Conn. | Patchogue, N. Y. |
| 181769 | | Ga. y. | Venzola | 28 | 19 | 70.7 | 10.7 | 4.5 | Yct. | 2 | 1895 | 1895 | Morris Heights, N. Y. | Baltimore, Md. |
| 207045 | | Ga. s. | Venice | 12 | 8 | 46.0 | 10.7 | 5.1 | Frt. | 1 | 50 | 1909 | Stockton, Cal. | San Francisco, Cal. |
| 204762 | | Ga. s. | Venis | 10 | 6 | 34.6 | 14.5 | 3.1 | Frt. | 2 | 1907 | 1907 | Mount Pleasant, S. C. | Charleston, S. C. |
| 202024 | KTVH | Ga. y. | Venona | 28 | 28 | 63.4 | 15.0 | 10.1 | Yct. | 4 | 1905 | 1905 | New York, N. Y. | Providence, R. I. |
| 206280 | | Ga. y. | Ventura | 20 | 11 | 46.5 | 10.4 | 4.5 | Mso. | 2 | 24 | 1908 | Everett, Wash. | Juneau, Alaska. |
| 161916 | | Ga. s. | Venture | 11 | 10 | 35.0 | 13.1 | 3.0 | Fsh. | 2 | 10 | 1902 | Waterford, Conn. | New London, Conn. |
| 201337 | | Ga. s. | Venture | 13 | 12 | 32.5 | 10.7 | 3.8 | Pas. | 1 | 15 | 1904 | Pawtucket, R. I. | Providence, R. I. |
| 204400 | KWIIJ | Ga. y. | Venture | 48 | 28 | 71.5 | 13.1 | 7.0 | Yct. | 3 | 25 | 1907 | South Boston, Mass. | Rockport, Me. |
| 205690 | | Ga. s. | Venture | 9 | 6 | 40.0 | 9.0 | 3.6 | Pas. | 1 | 20 | 1903 | South Bend, Wash. | Seattle, Wash. |
| 205992 | | Ga. s. | Venture | 8 | 6 | 30.8 | 13.2 | 3.0 | Frt. | 2 | 10 | 1909 | Mount Pleasant, S. C. | Charleston, S. C. |
| 208028 | | Ga. y. | Venture | 55 | 40 | 83.6 | 15.2 | 8.0 | Yct. | 4 | 1910 | 1910 | Greenport, N. Y. | New York, N. Y. |
| 209553 | | Ga. s. | Venture | 12 | 8 | 32.0 | 9.5 | 4.5 | Pas. | 1 | 12 | 1912 | San Pedro, Cal. | Los Angeles, Cal. |
| 209821 | | Ga. s. | Venture | 31 | 21 | 60.4 | 15.2 | 6.9 | Fsh. | 6 | 35 | 1912 | Tacoma, Wash. | Seattle, Wash. |
| 213938 | | Ga. s. | Venturo | 7 | 6 | 31.0 | 11.0 | 3.7 | Pas. | 1 | 18 | 1914 | Somerdale, N. J. | Philadelphia, Pa. |
| 212286 | | Ga. s. | Venture II | 19 | 13 | 40.9 | 13.0 | 5.4 | Fsh. | 7 | 20 | 1914 | Tacoma, Wash. | Tacoma, Wash. |
| 214882 | LGVC | Ga. y. | Venturer | 28 | 24 | 60.9 | 14.8 | 6.9 | Yct. | 3 | 20 | 1917 | Portchester, N. Y. | New York, N. Y. |
| 25941 | | Ga. s. | Venus | 13 | 10 | 36.5 | 13.6 | 4.5 | Fsh. | 3 | 10 | 1877 | Kennebunk, Me. | Do. |
| 25978 | | Ga. s. | Venus | 23 | 15 | 56.9 | 14.8 | 3.9 | Pas. | 1 | 21 | 1880 | Indianola, Tex. | Galveston, Tex. |
| 203930 | | Ga. s. | Venus | 13 | 9 | 37.0 | 11.5 | 2.7 | Pas. | 1 | 1004 | 1004 | Wooster, Tex. | Houston, Tex. |
| 204510 | | Ga. s. | Venus | 14 | 7 | 52.3 | 13.5 | 3.0 | Frt. | 3 | 20 | 1907 | New Orleans, La. | New Orleans, La. |
| 209379 | | Ga. s. | Venus | 13 | 12 | 41.2 | 11.0 | 4.0 | Fsh. | 2 | 20 | 1911 | Howkan, Alaska. | Sitka, Alaska. |
| 211551 | | Ga. s. | Venus | 37 | 25 | 62.4 | 15.7 | 7.4 | Fsh. | 3 | 50 | 1913 | Tacoma, Wash. | Tacoma, Wash. |
| 201114 | | Ga. p. | Venus B. | 11 | 10 | 60.7 | 16.5 | 2.5 | Tow. | 1 | 15 | 1904 | East Liverpool, Ohio. | Cincinnati, Ohio. |
| 161848 | | Ga. s. | Vera | 15 | 15 | 42.3 | 13.7 | 6.1 | Frt. | 2 | 1899 | 1899 | Roque Bluffs, Me. | Eastport, Me. |
| 205223 | | Ga. s. | Vera | 15 | 13 | 35.9 | 15.2 | 4.1 | Msc. | 3 | 16 | 1903 | Gullford, Conn. | New York, N. Y. |
| 209774 | | Ga. s. | Vera | 14 | 13 | 37.8 | 10.8 | 4.7 | Frt. | 2 | 20 | 1912 | Hogulam, Wash. | Port Townsend, Wash. |
| 211339 | | Ga. s. | Verbus Unitus | 14 | 10 | 34.0 | 12.2 | 5.0 | Fsh. | 6 | 16 | 1913 | Seattle, Wash. | Ketchikan, Alaska. |
| 214570 | | Ga. s. | Verda E. Turner | 449 | 420 | 147.0 | 35.0 | 10.6 | Frt. | 1 | 200 | 1916 | Westlake, La. | New York, N. Y. |
| 212006 | | Ga. s. | Verdie | 15 | 10 | 41.5 | 10.6 | 4.6 | Fsh. | 3 | 12 | 1914 | Snohomish, Wash. | Seattle, Wash. |
| 216114 | | Ga. s. | Verdun | 12 | 8 | 36.8 | 10.9 | 4.9 | Tow. | 1 | 65 | 1918 | Tacoma, Wash. | Do. |
| 161748 | | Ga. s. | Verena | 9 | 8 | 37.7 | 12.5 | 4.6 | Oys. | 1 | 1895 | 1895 | Harwich, Mass. | Fall River, Mass. |
| 215288 | | Ga. s. | Verbus | 31 | 24 | 60.6 | 13.8 | 6.6 | Frt. | 7 | 45 | 1917 | Dockton, Wash. | Tacoma, Wash. |
| 161903 | | Ga. s. | Vermillion | 13 | 9 | 45.4 | 12.0 | 2.6 | Mso. | 1 | 1001 | 1001 | Morgan City, La. | Morgan City, La. |
| 211973 | | Ga. s. | Vermillion | 17 | 11 | 51.2 | 12.3 | 3.0 | Pas. | 2 | 27 | 1913 | Lake Arthur, La. | Do. |
| 208695 | | Ga. s. | Vermont | 23 | 15 | 44.8 | 13.0 | 6.1 | Pas. | 2 | 25 | 1912 | Tacoma, Wash. | Tacoma, Wash. |
| 210274 | | Ga. s. | Vern L. | 49 | 28 | 67.3 | 15.9 | 7.6 | Fsh. | 6 | 65 | 1912 | Seattle, Wash. | Seattle, Wash. |
| 207035 | | Ga. s. | Vern L. | 9 | 8 | 31.6 | 8.4 | 3.4 | Fsh. | 2 | 8 | 1909 | Ludington, Mich. | Grand Haven, Mich. |
| 210431 | | Ga. s. | Verna | 16 | 11 | 39.1 | 10.7 | 3.5 | Fsh. | 1 | 15 | 1912 | Ketchikan, Alaska. | Ketchikan, Alaska. |
| 161940 | | Ga. s. | Verna G. | 28 | 12 | 59.0 | 16.0 | 7.4 | Frt. | 2 | 103 | 1903 | Deer Isle, Me. | Stonington, Me. |
| 216123 | | Ga. s. | Verna II | 9 | 8 | 41.2 | 9.0 | 3.5 | Fsh. | 2 | 16 | 1918 | Muskegon, Mich. | Grand Haven, Mich. |
| 210809 | | Ga. s. | Verna and Esther | 12 | 6 | 41.6 | 10.2 | 4.8 | Fsh. | 3 | 28 | 1912 | Kennebunk, Me. | Provincetown, Mass. |
| 210387 | | Ga. s. | Verna Leah | 12 | 7 | 39.7 | 11.5 | 5.5 | Frt. | 1 | 1912 | 1912 | Deer Isle, Me. | Castine, Me. |

1 Formerly ga. s. Wild Duck.

2 Formerly ga. y. Nandal.

3 Formerly ga. y. (a) Ildico.

(b) Gypsy Joe.

4 Formerly ga. y. (a) Rambler.

(b) Annetto.

5 Formerly ga. y. Tekla.

6 Formerly ga. y. Shadow.

† Oil engine.

MERCHANT MOTOR VESSELS OF THE UNITED STATES—Continued.

| Official No. | Signal letters. | Rig. | Name of vessel. | Gross tonnage. | Net tonnage. | Length. | Breadth. | Depth. | Service. | Crew. | Indicated horsepower. | When built. | Where built. | Home port (where permanent document issues). |
|--------------|-----------------|---------|---------------------|----------------|--------------|---------|----------|--------|----------|-------|-----------------------|-------------|-------------------------|--|
| | | | | | | Feet. | Feet. | Feet. | Tow. | | | | | |
| 211456 | | *Ga. p. | Vernie | 12 | 12 | 45.5 | 11.7 | 2.8 | Tow. | 3 | 20 | 1913 | Kansas City, Kans. | Kansas City, Mo. |
| 121051 | | Ga. s. | Vernie B | 28 | 22 | 45.8 | 16.2 | 5.7 | Msc. | 4 | | 1897 | Olenwood, N. Y. | New York, N. Y. |
| 161943 | | Ga. s. | Vernon | 13 | 9 | 47.7 | 11.6 | 3.5 | Frt. | 1 | | 1903 | Astoria, Oreg. | Astoria, Oreg. |
| 208912 | | Ga. s. | Vernon | 13 | 9 | 43.5 | 13.7 | 3.6 | Pas. | 1 | 21 | 1911 | Velasco, Tex. | Galveston, Tex. |
| 161821 | | Ga. s. | Vernon J. Creighton | 6 | 6 | 40.8 | 13.7 | 2.8 | Frt. | 2 | 20 | 1898 | Fishing Creek, Md. | Roedville, Va. |
| 161875 | | Ga. s. | Verona | 15 | 8 | 44.0 | 15.2 | 4.6 | Fsh. | 2 | | 1901 | Scranton, Miss. | Mobile, Ala. |
| 205318 | | Ga. s. | Verona | 12 | 8 | 40.5 | 12.5 | 4.0 | Pas. | 2 | 9 | 1908 | Kingston, Wash. | Seattle, Wash. |
| 205797 | | Ga. s. | Verona | 13 | 9 | 31.2 | 10.2 | 3.4 | Pas. | 1 | 20 | 1908 | Mount Vernon, Wash. | Port Townsend, Wash. |
| 210254 | | Ga. s. | Verona | 11 | 10 | 32.7 | 9.2 | 3.7 | Pas. | 1 | 20 | 1912 | Sanford, Fla. | Jacksonville, Fla. |
| 206612 | | Ga. y. | Verona | 11 | 10 | 37.3 | 9.8 | 4.0 | Yct. | 1 | 24 | 1909 | Muskegon, Mich. | Seattle, Wash. |
| 161764 | | Ga. s. | Veronica | 8 | 7 | 29.7 | 13.4 | 4.2 | Msc. | 1 | | 1890 | Bellport, N. Y. | New York, N. Y. |
| 161902 | | Ga. s. | Veronica | 9 | 5 | 30.0 | 11.7 | 2.8 | Msc. | 1 | | 1901 | Mormonton, La. | Morgan City, La. |
| 207856 | | Ga. s. | Veronica | 9 | 8 | 26.0 | 9.5 | 3.6 | Fsh. | 1 | 20 | 1908 | Sault Ste. Marie, Mich. | Grand Haven, Mich. |
| 207200 | | *Ga. p. | Vertia J. | 1 | 9 | 50.0 | 9.4 | 2.0 | Pas. | 2 | 7 | 1910 | Livermore, Ky. | Louisville, Ky. |
| 203218 | | Ga. s. | Vesper | 11 | 8 | 37.0 | 10.2 | 5.5 | Tow. | 3 | 30 | 1904 | Mobile, Ala. | Mobile, Ala. |
| 202280 | | Ga. y. | Vesper | 51 | 27 | 81.2 | 13.8 | 7.0 | Yct. | 4 | | 1905 | Boston, Mass. | Philadelphia, Pa. |
| 161828 | | Ga. s. | Vesta | 20 | 20 | 43.0 | 15.5 | 6.4 | Cod. | 6 | | 1898 | Gloucester, Mass. | Boston, Mass. |
| 205714 | | Ga. s. | Vesta | 19 | 13 | 49.5 | 12.6 | 4.7 | Fsh. | 5 | 25 | 1908 | Tacoma, Wash. | Tacoma, Wash. |
| 205543 | LFTC | Ga. y. | Viator | 09 | 40 | 80.3 | 14.1 | 8.5 | Yct. | 6 | 100 | 1908 | Boston, Mass. | Belfast, Me. |
| 161707 | | Ga. s. | Victor | 30 | 25 | 59.0 | 15.0 | 5.7 | Tow. | 5 | | 1893 | Tacoma, Wash. | Juneau, Alaska. |
| 161705 | | Ga. s. | Victor | 8 | 7 | 33.0 | 13.1 | 4.0 | Frt. | 1 | | 1896 | Port Republic, N. J. | Tuckerton, N. J. |
| 161844 | | Ga. s. | Victor | 14 | 12 | 42.7 | 13.0 | 4.0 | Oys. | 2 | | 1899 | Patchogue, N. Y. | Patchogue, N. Y. |
| 161877 | | Ga. s. | Victor | 121 | 75 | 95.5 | 25.4 | 10.2 | Fsh. | 10 | 85 | 1901 | Essex, Mass. | Gloucester, Mass. |
| 203466 | | Ga. s. | Victor | 7 | 6 | 25.5 | 11.7 | 4.0 | Fsh. | 1 | 8 | 1906 | Osterville, Mass. | Vineyard Haven, Mass. |
| 204502 | | Ga. s. | Victor | 11 | 9 | 38.0 | 11.6 | 2.6 | Oys. | 1 | | 1907 | Shellbluff, Ga. | Brunswick, Ga. |
| 204922 | | Ga. s. | Victor | 8 | 8 | 37.2 | 9.2 | 3.0 | Tow. | 1 | 16 | 1908 | Marshfield, Oreg. | Marshfield, Oreg. |
| 205050 | | Ga. s. | Victor | 13 | 9 | 43.5 | 12.6 | 3.3 | Pas. | 1 | 25 | 1908 | Tacoma, Wash. | Tacoma, Wash. |
| 208155 | | *Ga. p. | Victor | 33 | 35 | 80.7 | 18.6 | 4.0 | Tow. | 3 | 50 | 1910 | Kansas City, Kans. | Kansas City, Mo. |
| 212059 | | Ga. s. | Victor | 18 | 13 | 43.2 | 10.7 | 2.6 | Frt. | 1 | 10 | 1914 | Hansford, Fla. | Jacksonville, Fla. |
| 214773 | | Ga. s. | Victor | 35 | 13 | 66.6 | 17.8 | 6.6 | Fsh. | 6 | 24 | 1917 | Pascagoula, Miss. | Mobile, Ala. |
| 215567 | | Ga. s. | Victor | 11 | 10 | 24.6 | 11.2 | 4.4 | Pas. | 1 | 21 | 1895 | Rockport, Me. | Fall River, Mass. |
| 216195 | | Ga. s. | Victor | 43 | 17 | 63.0 | 15.2 | 3.5 | Frt. | 5 | 75 | 1917 | New Orleans, La. | New Orleans, La. |
| 212692 | | Ga. s. | Victor II | 55 | 48 | 60.0 | 14.0 | 5.7 | Pas. | 3 | 35 | 1914 | Maplewood Beach, Wash. | Tacoma, Wash. |
| 212758 | | Ga. s. | Victor Emanuel III | 9 | 6 | 35.7 | 10.5 | 4.5 | Bsh. | 2 | 30 | 1914 | Los Angeles, Cal. | Los Angeles, Cal. |
| 213694 | | Ga. s. | Victoria | 17 | 15 | 41.7 | 17.0 | 4.1 | Frt. | 3 | 20 | 1915 | Awansdad, B. C. | Charleston, B. C. |
| 25652 | | Ga. s. | Victorline | 15 | 13 | 43.0 | 16.4 | 3.7 | Oys. | 2 | | 1852 | Hempstead, N. Y. | Bridgeport, Conn. |
| 161942 | | Ga. s. | Victory | 21 | 11 | 46.2 | 13.1 | 6.8 | Msc. | 2 | | 1903 | Friendship, Me. | Boston, Mass. |
| 205697 | | Ga. s. | Victory | 19 | 12 | 35.8 | 12.0 | 5.1 | Fsh. | 7 | 16 | 1908 | Dockett, Wash. | Seattle, Wash. |
| 207244 | | Ga. s. | Victory | 7 | 6 | 39.0 | 15.4 | 2.2 | Pas. | 1 | 25 | 1010 | St. Augustine, Fla. | St. Augustine, Fla. |
| 213950 | | Ga. s. | Victory | 12 | 8 | 38.9 | 12.8 | 4.2 | Fsh. | 1 | 8 | 1618 | San Diego, Cal. | San Diego, Cal. |
| 215891 | | Ga. s. | Victory II | 23 | 21 | 64.4 | 16.3 | 3.6 | Pas. | 1 | 25 | 1917 | St. Augustine, Fla. | St. Augustine, Fla. |
| 210444 | | Ga. s. | Vidl | 19 | 15 | 47.3 | 15.5 | 4.2 | Pas. | 2 | 25 | 1912 | Camden, N. J. | Philadelphia, Pa. |
| 203105 | | Gn. y. | Vidofnor | 27 | 22 | 45.1 | 11.0 | 5.5 | Yct. | 2 | | 1906 | Boston, Mass. | Wilmington, Del. |
| 208277 | LBSG | Ga. y. | Vidofnor II | 139 | 112 | 102.0 | 20.0 | 8.9 | Yct. | 7 | 200 | 1911 | New York, N. Y. | New York, N. Y. |
| 210305 | | Ga. s. | Viccaro | 10 | 10 | 37.7 | 10.3 | 8.4 | Frt. | 1 | 30 | 1911 | Key West, Fla. | Miami, Fla. |
| 212256 | | Ga. s. | Vienna | 19 | 10 | 44.8 | 12.7 | 5.3 | Fsh. | 7 | 20 | 1914 | Seattle, Wash. | Seattle, Wash. |
| 212196 | | Ga. s. | Vietta | 22 | 11 | 45.8 | 13.0 | 4.3 | Pas. | 2 | 45 | 1914 | Bay City, Mich. | Port Huron, Mich. |
| 161726 | | Ga. s. | Vigil | 12 | 11 | 44.0 | 13.3 | 4.2 | Oys. | 2 | | 1893 | Port Jefferson, N. Y. | Bridgeport, Conn. |
| 161760 | | Ga. s. | Vigilant | 13 | 8 | 46.0 | 12.8 | 3.2 | Frt. | 2 | | 1895 | Tampa, Fla. | Tampa, Fla. |
| 161782 | | Ga. s. | Vigilant | 6 | 5 | 44.9 | 10.8 | 3.0 | Frt. | 2 | | 1893 | Lawsonia, Md. | Crisfield, Md. |
| 161835 | | Ga. s. | Vigilant | 58 | 47 | 92.6 | 16.7 | 5.2 | Frt. | 6 | | 1894 | Philadelphia, Pa. | Philadelphia, Pa. |
| 161853 | | Ga. s. | Vigilant | 8 | 6 | 30.0 | 11.2 | 4.5 | Fsh. | 1 | | 1899 | South Portland, Me. | Portland, Me. |
| 206750 | | Ga. y. | Vigilant | 41 | 27 | 63.0 | 14.1 | 6.5 | Yct. | 4 | 50 | 1909 | Philadelphia, Pa. | Philadelphia, Pa. |
| 208666 | | Ga. s. | Vigilant | 11 | 9 | 39.3 | 11.4 | 4.5 | Pas. | 2 | 20 | 1911 | Tacoma, Wash. | Seattle, Wash. |
| 211976 | | Ga. s. | Vigilant | 23 | 15 | 39.7 | 13.1 | 4.8 | Fsh. | 0 | 20 | 1914 | Seattle, Wash. | Seattle, Wash. |
| 214019 | LFWH | Ga. y. | Vigilant | 30 | 24 | 58.5 | 14.2 | 5.5 | Yct. | 4 | 50 | 1910 | Camden, N. J. | Do. |
| 141006 | | Ga. y. | Vigilante | 18 | 14 | 44.5 | 10.0 | 5.4 | Yct. | 2 | 50 | 1879 | Brooklyn, N. Y. | Norfolk, Va. |
| 209569 | | *Ga. p. | Vigo | 13 | 13 | 62.0 | 17.0 | 1.7 | Tow. | 4 | 50 | 1911 | Terre Haute, Ind. | New York, N. Y. |
| 25960 | | Ga. s. | Viking | 17 | 12 | 36.3 | 14.5 | 5.5 | Msc. | 3 | | 1878 | Boston, Mass. | New York, N. Y. |
| 161755 | | Ga. s. | Viking | 7 | 6 | 31.8 | 8.0 | 4.1 | Pas. | 1 | | 1895 | do. | Boston, Mass. |
| 161789 | | Ga. s. | Viking | 27 | 19 | 48.0 | 16.1 | 7.1 | Fsh. | 6 | | 1897 | Noank, Conn. | New Bedford, Mass. |
| 161818 | | Ga. s. | Viking | 9 | 9 | 37.0 | 13.5 | 4.6 | Pas. | 1 | 10 | 1898 | Atlantic, N. J. | Philadelphia, Pa. |
| 202099 | | Ga. s. | Viking | 8 | 5 | 36.5 | 10.6 | 3.6 | Fsh. | 1 | 9 | 1905 | Ballard, Wash. | Kotchikan, Alaska. |
| 202577 | | Ga. y. | Viking | 26 | 23 | 51.7 | 11.0 | 4.6 | Yct. | 1 | | 1905 | New York, N. Y. | Port Hamby, N. J. |
| 206338 | | Ga. s. | Viking | 11 | 9 | 67.8 | 12.9 | 2.3 | Pas. | 2 | 70 | 1909 | Tacoma, Wash. | Tacoma, Wash. |
| 208553 | | Ga. s. | Viking | 15 | 12 | 40.2 | 12.7 | 3.6 | Tow. | 2 | 40 | 1911 | New Berlin, Fla. | Charleston, S. C. |
| 210209 | | Ga. s. | Viking | 8 | 5 | 31.1 | 9.0 | 4.4 | Fsh. | 6 | 12 | 1912 | Port Madison, Wash. | Seattle, Wash. |
| 214355 | | Ga. s. | Viking | 27 | 18 | 47.0 | 16.0 | 4.6 | Frt. | 2 | 40 | 1916 | Sand Point, Alaska. | Unalaska, Alaska. |
| 215676 | | Ga. s. | Viking | 12 | 10 | 46.0 | 9.0 | 3.2 | Frt. | 2 | 18 | 1917 | Everett, Wash. | Seattle, Wash. |
| 208809 | | Ga. s. | Vix | 14 | 10 | 44.8 | 9.1 | 5.6 | Frt. | 2 | 65 | 1911 | Camden, N. J. | Philadelphia, Pa. |
| 209005 | | Ga. s. | Vin | 91 | 62 | 92.4 | 20.7 | 6.5 | Frt. | 4 | 125 | 1911 | Milford, Del. | Wilmington, Del. |
| 161878 | | Ga. s. | Vinal H. Tibbatts | 13 | 12 | 37.6 | 12.2 | 6.0 | Fsh. | 6 | | 1901 | Friendship, Me. | Portland, Me. |
| 161913 | | Ga. s. | Vincent | 11 | 11 | 42.0 | 14.3 | 4.6 | Fsh. | 3 | | 1902 | Port Republic, N. J. | Philadelphia, Pa. |
| 205489 | | Ga. y. | Vincent | 15 | 10 | 47.0 | 10.6 | 5.4 | Yct. | 1 | 18 | 1908 | West Lynn, Mass. | New London, Conn. |

1 Formerly ga. s. Four Sisters.

2 Formerly ga. y. Tonopah.

3 Formerly ga. y. Cynthia III.

4 Formerly ga. y. Marguerite II.

6 Formerly ga. y. Lizzle L.

MERCHANT MOTOR VESSELS OF THE UNITED STATES—Continued.

| Official No. | Signal letters. | Rlg. | Name of vessel. | Gross tonnage. | Net tonnage. | Length. | Breadth. | Depth. | Service. | Crew. | Indicated horsepower. | When built. | Where built. | Home port (where permanent ment issues). |
|--------------|-----------------|--------|------------------------|----------------|--------------|--------------|--------------|--------------|----------|-------|-----------------------|-------------|-----------------------|--|
| | | | | | | <i>Feet.</i> | <i>Feet.</i> | <i>Feet.</i> | | | | | | |
| 181831 | | Ga. s. | Vindex..... | 11 | 7 | 41.2 | 12.2 | 3.6 | Oys. | 2 | 16 | 1899 | Bridgeport, Conn. | Newport, R. I. |
| 25746 | | Ga. y. | Viola..... | 17 | 14 | 42.5 | 14.8 | 5.4 | Yct. | 2 | 2 | 1807 | New Haven, Conn. | New York, N. Y. |
| 181527 | KDBR | Ga. y. | Viola..... | 29 | 23 | 63.7 | 12.3 | 6.5 | Yct. | 1 | 10 | 1884 | New York, N. Y. | Boston, Mass. |
| 204719 | | Ga. s. | Viola..... | 8 | 7 | 39.4 | 9.5 | 2.4 | Msc. | 1 | 37 | 1903 | Morhead City, N. C. | Beaufort, N. C. |
| 207199 | | Ga. s. | Viola..... | 13 | 9 | 56.6 | 12.7 | 3.0 | Pas. | 1 | 10 | 1910 | Cedar Bayou, Tex. | Galveston, Tex. |
| 209152 | | Ga. s. | Viola..... | 8 | 7 | 26.0 | 9.0 | 3.0 | Fsh. | 3 | 15 | 1902 | Garden Island, Mich. | Grand Haven, Mich. |
| 210766 | | Ga. s. | Viola..... | 10 | 6 | 32.0 | 10.5 | 3.4 | Fsh. | 4 | 15 | 1912 | Keyport, Wash. | Seattle, Wash. |
| 215114 | | Ga. s. | Viola..... | 5 | 5 | 27.8 | 9.0 | 3.0 | Frt. | 2 | 15 | 1899 | Marinette, Wis. | Milwaukee, Wis. |
| 211974 | LDJP | Ga. y. | Viola II..... | 29 | 19 | 51.5 | 17.5 | 5.2 | Yct. | 3 | 37 | 1914 | Salisbury, Md. | Boston, Mass. |
| 181722 | | Ga. s. | Viola May..... | 9 | 7 | 45.0 | 12.4 | 3.4 | Frt. | 1 | 10 | 1888 | Taylor's Island, Md. | Baltimore, Md. |
| 181589 | | Ga. s. | Viola M. Brewer..... | 22 | 17 | 48.0 | 15.6 | 6.4 | Frt. | 1 | 1 | 1893 | Bristol, Me. | Ellsworth, Me. |
| 181817 | | Ga. s. | Viola..... | 14 | 9 | 38.0 | 12.3 | 3.3 | Frt. | 1 | 1 | 1893 | Newport, Va. | Norfolk, Va. |
| 181860 | | Ga. s. | Viola..... | 11 | 9 | 32.2 | 12.2 | 3.1 | Msc. | 3 | 1 | 1900 | Beaufort, N. C. | Beaufort, S. C. |
| 204546 | | Ga. s. | Viola..... | 10 | 7 | 34.9 | 11.5 | 3.2 | Frt. | 1 | 18 | 1907 | Astoria, Oreg. | Tacoma, Wash. |
| 207879 | | Ga. s. | Viola..... | 10 | 9 | 38.6 | 9.4 | 3.6 | Fsh. | 2 | 8 | 1903 | St. James, Mich. | Grand Haven, Mich. |
| 211783 | | Ga. s. | Viola..... | 5 | 5 | 34.1 | 7.9 | 2.3 | Msc. | 1 | 8 | 1913 | Wit, N. C. | Beaufort, N. C. |
| 215322 | | Ga. s. | Viola..... | 9 | 6 | 31.9 | 9.4 | 4.6 | Fsh. | 2 | 21 | 1917 | Seattle, Wash. | Ketchikan, Alaska. |
| 161778 | | Ga. s. | Viola E..... | 8 | 8 | 39.4 | 13.4 | 3.1 | Frt. | 5 | 5 | 1896 | Wittman, Md. | Annapolis, Md. |
| 161842 | | Ga. s. | Virgie..... | 9 | 6 | 47.0 | 14.0 | 3.2 | Oys. | 2 | 1 | 1899 | Pocomoke City, Md. | Reedville, Va. |
| 211320 | | Ga. s. | Virgie..... | 7 | 6 | 30.4 | 9.8 | 2.4 | Fsh. | 1 | 8 | 1913 | Otway, N. C. | Beaufort, N. C. |
| 209287 | | Ga. s. | Virgie Garrison..... | 23 | 15 | 68.3 | 13.2 | 3.7 | Oys. | 3 | 20 | 1911 | Coras Creek, Va. | Reedville, Va. |
| 161891 | | Ga. y. | Virgie May..... | 9 | 7 | 45.6 | 12.5 | 2.5 | Yct. | 1 | 20 | 1901 | Beaufort, N. C. | Beaufort, N. C. |
| 25603 | | Ga. s. | Virginia..... | 12 | 12 | 40.0 | 17.0 | 4.0 | Msc. | 4 | 1 | 1865 | Fowl River, Ala. | Mobile, Ala. |
| 181548 | | Ga. s. | Virginia..... | 6 | 5 | 32.5 | 13.0 | 3.5 | Msc. | 1 | 1 | 1881 | Glenwood, N. Y. | New York, N. Y. |
| 181518 | | Ga. s. | Virginia..... | 15 | 14 | 44.0 | 14.6 | 3.5 | Frt. | 1 | 1 | 1885 | Norfolk, Va. | Norfolk, Va. |
| 181751 | | Ga. s. | Virginia..... | 7 | 7 | 36.3 | 14.3 | 3.1 | Frt. | 2 | 2 | 1885 | Talbot County, Md. | Do. |
| 181830 | | Ga. s. | Virginia..... | 49 | 33 | 64.3 | 19.0 | 6.5 | Frt. | 3 | 35 | 1895 | New Orleans, La. | Reedville, Va. |
| 181924 | | Ga. s. | Virginia..... | 10 | 10 | 43.0 | 14.6 | 3.4 | Frt. | 1 | 1 | 1898 | Cedar Bayou, Tex. | Galveston, Tex. |
| 181948 | | Ga. s. | Virginia..... | 35 | 26 | 54.3 | 15.8 | 6.6 | Pas. | 3 | 3 | 1902 | Norfolk, Va. | Norfolk, Va. |
| 200496 | | Ga. y. | Virginia..... | 20 | 18 | 38.7 | 17.7 | 5.1 | Yct. | 2 | 2 | 1903 | East Boothbay, Me. | Buffalo, N. Y. |
| 202847 | | Ga. s. | Virginia..... | 18 | 12 | 60.0 | 20.0 | 4.0 | Msc. | 2 | 1 | 1903 | Bridgetown, Va. | Cape Charles, Va. |
| 203647 | | Ga. s. | Virginia..... | 9 | 8 | 36.5 | 12.2 | 6.0 | Fsh. | 1 | 1 | 1906 | Friendship, Me. | Rockland, Me. |
| 20475 | KVWS | Ga. s. | Virginia..... | 26 | 20 | 61.0 | 10.4 | 5.8 | Frt. | 3 | 50 | 1906 | City Island, N. Y. | Portland, Me. |
| 204834 | | Ga. s. | Virginia..... | 14 | 9 | 43.5 | 11.0 | 4.2 | Pas. | 2 | 1 | 1907 | Blanchard, Wash. | Port Townsend, Wash. |
| 205067 | | Ga. p. | Virginia..... | 11 | 11 | 59.0 | 11.0 | 2.0 | Pas. | 2 | 15 | 1907 | Brookport, Ill. | Evansville, Ind. |
| 205099 | | Ga. s. | Virginia..... | 14 | 14 | 47.4 | 13.8 | 3.3 | Pas. | 2 | 60 | 1903 | Terminal Island, Cal. | San Diego, Cal. |
| 205976 | | Ga. s. | Virginia..... | 15 | 8 | 54.0 | 13.5 | 4.0 | Fsh. | 2 | 65 | 1908 | Tacoma, Wash. | Seattle, Wash. |
| 208774 | | Ga. s. | Virginia..... | 14 | 10 | 40.0 | 14.3 | 5.0 | Frt. | 2 | 21 | 1908 | Charleston, S. C. | Charleston, S. C. |
| 209127 | | Ga. s. | Virginia..... | 7 | 6 | 37.0 | 11.2 | 3.1 | Frt. | 1 | 10 | 1911 | Hopkins, Va. | Cape Charles, Va. |
| 209357 | | Ga. s. | Virginia..... | 22 | 12 | 49.5 | 15.2 | 5.7 | Fsh. | 3 | 3 | 1911 | Lubeo, Me. | Lubeo, Me. |
| 210289 | | Ga. s. | Virginia..... | 35 | 24 | 56.3 | 15.8 | 6.4 | Fsh. | 8 | 55 | 1912 | Tacoma, Wash. | Seattle, Wash. |
| 212025 | | Ga. s. | Virginia..... | 14 | 7 | 47.2 | 11.2 | 4.1 | Oys. | 1 | 25 | 1912 | Ruark, Va. | Cape Charles, Va. |
| 212025 | | Ga. s. | Virginia..... | 28 | 8 | 47.0 | 16.4 | 5.0 | Fsh. | 3 | 24 | 1914 | Friendship, Me. | New Bedford, Mass. |
| 211633 | LDGH | Ga. p. | Virginia..... | 20 | 15 | 63.2 | 11.4 | 5.0 | Yct. | 1 | 32 | 1913 | West Lynn, Mass. | Philadelphia, Pa. |
| 212559 | | Ga. y. | Virginia..... | 12 | 8 | 51.8 | 15.2 | 2.4 | Frt. | 2 | 15 | 1914 | Knoxville, Tenn. | Clarksville, Tenn. |
| 214455 | | Ga. s. | Virginia..... | 9 | 6 | 45.0 | 8.5 | 3.6 | Pas. | 1 | 20 | 1908 | Alton, Ill. | St. Louis, Mo. |
| 215261 | | Ga. s. | Virginia..... | 7 | 6 | 43.8 | 11.2 | 2.0 | Frt. | 1 | 15 | 1917 | Caruthersville, Mo. | Memphis, Tenn. |
| 215911 | | Ga. s. | Virginia..... | 11 | 9 | 36.1 | 12.1 | 4.3 | Pas. | 2 | 40 | 1912 | New York, N. Y. | New York, N. Y. |
| 214540 | | Ga. s. | Virginia C..... | 8 | 6 | 37.8 | 10.9 | 2.9 | Frt. | 2 | 10 | 1916 | Wittman, Md. | Baltimore, Md. |
| 211654 | | Ga. y. | Virginia D..... | 19 | 16 | 40.4 | 10.8 | 7.3 | Yct. | 3 | 45 | 1913 | San Diego, Cal. | San Diego, Cal. |
| 161936 | | Ga. s. | Virginia R..... | 7 | 5 | 34.7 | 12.3 | 2.7 | Frt. | 1 | 20 | 1902 | Wit, N. C. | Beaufort, N. C. |
| 210827 | | Ga. s. | Virginia II..... | 78 | 53 | 77.1 | 15.5 | 6.9 | Pas. | 3 | 110 | 1912 | Isabeula, Wash. | Seattle, Wash. |
| 216245 | | Ga. s. | Virginia II..... | 9 | 7 | 32.0 | 10.0 | 3.8 | Fsh. | 2 | 15 | 1913 | Wrangell, Alaska. | Wrangell, Alaska. |
| 161547 | | Ga. s. | Virginia Alice..... | 7 | 7 | 50.0 | 11.7 | 3.5 | Frt. | 1 | 1 | 1885 | Rock Creek, Md. | Baltimore, Md. |
| 207711 | | Ga. s. | Virginia Douglass..... | 12 | 11 | 45.0 | 12.0 | 3.8 | Tow. | 1 | 30 | 1909 | Reedville, Va. | Reedville, Va. |
| 216117 | | Ga. p. | Virginia Rhodes..... | 9 | 6 | 51.0 | 9.8 | 1.8 | Tow. | 1 | 12 | 1918 | Grantsville, W. Va. | Pittsburgh, Pa. |
| 207125 | | Ga. s. | Virginian..... | 11 | 7 | 43.6 | 8.8 | 2.5 | Pas. | 1 | 24 | 1903 | Miami, Fla. | Miami, Fla. |
| 206449 | | Ga. s. | Virginius..... | 35 | 23 | 59.4 | 15.0 | 6.3 | Fsh. | 2 | 50 | 1912 | Tacoma, Wash. | Tacoma, Wash. |
| 207620 | | Ga. s. | Vis..... | 17 | 11 | 41.0 | 12.9 | 4.5 | Fsh. | 1 | 32 | 1910 | do. | Pt. Townsend, Wash. |
| 209375 | | Ga. s. | Vis No. 2..... | 26 | 17 | 52.0 | 14.0 | 5.9 | Fsh. | 6 | 50 | 1911 | do. | Seattle, Wash. |
| 210815 | | Ga. s. | Vis III..... | 27 | 18 | 46.5 | 14.2 | 5.7 | Fsh. | 7 | 35 | 1912 | do. | Do. |
| 213218 | | Ga. s. | Vis IV..... | 32 | 22 | 51.8 | 14.2 | 6.3 | Fsh. | 4 | 50 | 1915 | do. | Do. |
| 212272 | | Ga. s. | Viscera No. 1..... | 39 | 20 | 55.8 | 16.5 | 6.5 | Fsh. | 4 | 50 | 1914 | do. | Ketchikan, Alaska. |
| 212273 | | Ga. s. | Viscera No. 2..... | 27 | 16 | 50.0 | 16.0 | 6.7 | Fsh. | 4 | 50 | 1914 | do. | Do. |
| 25858 | | Ga. s. | Vision..... | 41 | 28 | 61.0 | 20.2 | 6.1 | Fsh. | 4 | 30 | 1872 | Brooklyn, N. Y. | Philadelphia, Pa. |
| 201943 | | Ga. y. | Vision..... | 24 | 18 | 63.8 | 14.3 | 7.5 | Yct. | 2 | 14 | 1905 | Boston, Mass. | New York, N. Y. |
| 209939 | | Ga. s. | Vision..... | 13 | 11 | 40.0 | 12.0 | 3.6 | Pas. | 1 | 24 | 1908 | Harrisburg, Tex. | Morgan City, La. |
| 213487 | | Ga. y. | Vitesso..... | 10 | 7 | 39.4 | 8.2 | 4.0 | Yct. | 1 | 100 | 1915 | Seattle, Wash. | Seattle, Wash. |
| 25970 | | Ga. s. | Vitorio..... | 18 | 15 | 44.0 | 14.7 | 6.0 | Mso. | 7 | 24 | 1880 | Charleston, S. C. | Savannah, Ga. |
| 161050 | | Ga. s. | Viva Dransford..... | 9 | 8 | 33.0 | 13.9 | 3.4 | Frt. | 1 | 1 | 1892 | Patchogue, N. Y. | New York, N. Y. |
| 161913 | | Ga. s. | Vivian..... | 8 | 6 | 41.0 | 8.0 | 2.7 | Frt. | 2 | 1 | 1899 | Snow Hill, Md. | Baltimore, Md. |
| 205654 | | Ga. s. | Vivian..... | 6 | 6 | 24.9 | 11.4 | 3.8 | Fsh. | 1 | 6 | 1908 | Osterville, Mass. | Greenport, N. Y. |

1 Formerly ga. s. Virginia Merrill.

2 Formerly ga. y. Vincent V.

3 Formerly ga. s. Lefeba.

MERCHANT MOTOR VESSELS OF THE UNITED STATES—Continued.

| Official No. | Signal letters. | Rig. | Name of vessel. | Gross tonnage. | Net tonnage. | Length. | Breadth. | Depth. | Service. | Crew. | Indicated horsepower. | When built. | Where built. | Home port (where permanent document issues). |
|--------------|-----------------|---------|--------------------|----------------|--------------|---------|----------|--------|----------|-------|-----------------------|-------------|-------------------------|--|
| 211731 | | Ga. s. | Vivian | 11 | 11 | 31.6 | 9.7 | 3.5 | Fsh. | 1 | 15 | 1913 | Menominee, Mich. | Milwaukee, Wis. |
| 213179 | | *Ga. p. | Vivian | 14 | 14 | 42.9 | 19.0 | 2.6 | Fer. | 1 | 25 | 1915 | Washburn, N. Dak. | Pembina, N. Dak. |
| 213467 | | Ga. s. | Vivian | 11 | 10 | 36.2 | 10.4 | 4.1 | Pas. | 2 | 25 | 1915 | Holly Beach, N. J. | Philadelphia, Pa. |
| 214853 | | Ga. s. | Vivian | 11 | 9 | 32.8 | 10.8 | 5.4 | Fsh. | 3 | 25 | 1917 | Astoria, Oreg. | Juneau, Alaska. |
| 214888 | | Ga. s. | Vivian | 8 | 5 | 33.3 | 9.5 | 5.5 | Fsh. | 5 | 12 | 1917 | Foulsbo, Wash. | Seattle, Wash. |
| 200345 | | Ga. s. | Viviano No. 3 | 13 | 13 | 63.0 | 9.9 | 4.3 | Pas. | 1 | 1 | 1901 | St. Joseph, Mich. | Des Moines, Iowa |
| 201854 | | Ga. s. | Vivian | 5 | 5 | 29.7 | 11.3 | 3.7 | Pas. | 1 | 7 | 1905 | Atlantic City, N. J. | Philadelphia, Pa. |
| 214359 | | Ga. s. | Vivo | 23 | 10 | 60.0 | 14.9 | 6.8 | Tow. | 1 | 150 | 1916 | Los Angeles, Cal. | Los Angeles, Cal. |
| 215376 | | Ga. y. | Vivo | 21 | 14 | 55.0 | 10.0 | 5.0 | Yct. | 1 | 250 | 1917 | Elbley, Mich. | Sandusky, Ohio. |
| 25959 | | Ga. s. | Vixen | 7 | 7 | 33.9 | 12.0 | 2.3 | Frt. | 1 | 1 | 1879 | Yarmouth, Me. | Portland, Me. |
| 161797 | | Ga. s. | Vixen | 14 | 7 | 49.2 | 14.7 | 4.2 | Msc. | 2 | 2 | 1897 | Selden, Va. | Norfolk, Me. |
| 181833 | | Ga. s. | Vixen | 8 | 8 | 27.2 | 10.3 | 5.3 | Fsh. | 1 | 1 | 1899 | Friendship, Me. | Castine, Me. |
| 206444 | | Ga. s. | Vixen | 14 | 10 | 48.4 | 10.0 | 2.3 | Tow. | 1 | 20 | 1909 | Lynn, Ark. | Peoria, Ill. |
| 208752 | | Ga. y. | Vixen | 20 | 13 | 48.1 | 10.9 | 5.8 | Yct. | 2 | 25 | 1911 | Neponset, Mass. | New York, N. Y. |
| 161751 | | Ga. s. | Volant | 5 | 5 | 21.5 | 11.0 | 4.0 | Fsh. | 1 | 8 | 1895 | Harwich, Mass. | Barnstable, Mass. |
| 181847 | | Ga. s. | Volant | 97 | 52 | 85.9 | 23.0 | 0.6 | Pas. | 17 | 72 | 1899 | Gloucester, Mass. | Gloucester, Mass. |
| 200137 | | Ga. s. | Volanta | 15 | 11 | 54.7 | 0.3 | 4.4 | Pas. | 2 | 30 | 1903 | Seattle, Wash. | Seattle, Wash. |
| 214166 | | Ga. y. | Volanta | 30 | 19 | 65.4 | 14.7 | 8.8 | Yct. | 3 | 35 | 1916 | East Boothbay, Me. | Marblehead, Mass. |
| 181662 | | Ga. s. | Vole | 6 | 6 | 28.2 | 11.0 | 3.4 | Frt. | 2 | 1 | 1885 | Boston, Mass. | Miami, Fla. |
| 181577 | | Ga. s. | Volunteer | 10 | 7 | 49.0 | 14.0 | 3.6 | Pas. | 2 | 36 | 1887 | Solomons Island, Md. | Philadelphia, Pa. |
| 161608 | | Ga. s. | Volunteer | 13 | 8 | 37.9 | 15.2 | 4.6 | Frt. | 1 | 20 | 1889 | Atlantic City, N. J. | Do. |
| 161639 | | Ga. s. | Volunteer | 10 | 9 | 51.3 | 14.9 | 3.0 | Frt. | 2 | 24 | 1890 | Cambridge, Md. | Norfolk, Va. |
| 161699 | | Ga. s. | Volunteer | 12 | 8 | 38.7 | 12.8 | 5.3 | Fsh. | 4 | 16 | 1892 | Ballard, Wash. | Wrangell, Alaska. |
| 161711 | | Ga. s. | Volunteer | 9 | 8 | 36.5 | 13.8 | 3.6 | Pas. | 2 | 1 | 1893 | Galveston, Tex. | Port Aransas, Tex. |
| 161901 | | Ga. s. | Volunteer | 8 | 6 | 41.0 | 14.5 | 3.0 | Oys. | 1 | 1 | 1901 | Chesconnessex, Va. | Cape Charles, Va. |
| 161946 | | Ga. s. | Volunteer | 8 | 8 | 33.6 | 12.0 | 5.3 | Msc. | 1 | 1 | 1903 | Bristol, Me. | Southwest Harbor, Me. |
| 202881 | | Ga. s. | Volunteer | 14 | 8 | 40.3 | 13.6 | 4.9 | Wat. | 3 | 1 | 1906 | East Boothbay, Me. | New London, Conn. |
| 208549 | | Ga. s. | Volunteer | 11 | 11 | 30.2 | 10.2 | 4.2 | Msc. | 2 | 10 | 1910 | Sturgeon Bay, Wis. | Milwaukee, Wis. |
| 212957 | | Ga. s. | Volunteer | 25 | 21 | 46.0 | 13.8 | 5.6 | Fsh. | 6 | 40 | 1915 | Seattle, Wash. | Seattle, Wash. |
| 215077 | | Ga. s. | Volunteer | 23 | 19 | 41.6 | 12.7 | 0.5 | Fsh. | 7 | 35 | 1917 | Tacoma, Wash. | Tacoma, Wash. |
| 161663 | | Ga. s. | Volusia | 10 | 10 | 32.0 | 11.6 | 5.0 | Pas. | 1 | 15 | 1886 | Darien, Conn. | Providence, R. I. |
| 208255 | | Ga. s. | Volusia | 10 | 7 | 36.7 | 12.3 | 4.3 | Frt. | 1 | 25 | 1910 | Mandarin, Fla. | Jacksonville, Fla. |
| 213819 | | Ga. s. | Vonna B. | 15 | 10 | 43.8 | 13.8 | 5.3 | Tow. | 1 | 80 | 1915 | Collinsville, Cal. | San Francisco, Cal. |
| 203132 | | Ga. y. | Vorant III. | 23 | 20 | 61.7 | 10.8 | 5.5 | Yct. | 2 | 1 | 1906 | Long Island City, N. Y. | Los Angeles, Cal. |
| 206505 | | Ga. s. | Vulcan | 8 | 5 | 30.0 | 10.7 | 3.7 | Tow. | 1 | 50 | 1909 | Alameda, Cal. | San Francisco, Cal. |
| W. | | | | | | | | | | | | | | |
| 215611 | | Ga. y. | W. J. | 23 | 22 | 46.7 | 10.3 | 4.2 | Yct. | 2 | 1 | 1915 | La Crosse, Wis. | Milwaukee, Wis. |
| 212595 | | Ga. s. | W. K. | 11 | 7 | 39.2 | 10.5 | 5.1 | Pas. | 1 | 150 | 1914 | Los Angeles, Cal. | Los Angeles, Cal. |
| 206514 | | Ga. s. | W. Laurents. | 7 | 5 | 30.5 | 8.9 | 2.6 | Frt. | 1 | 1 | 1909 | Hackberry, La. | Morgan City, La. |
| 207560 | | Ga. s. | W. Roldal. | 13 | 12 | 32.7 | 11.0 | 3.6 | Fsh. | 3 | 24 | 1910 | Northport, Mich. | Grand Haven, Mich. |
| 204151 | | Ga. s. | W. W. | 21 | 14 | 58.8 | 13.9 | 3.0 | Frt. | 2 | 1 | 1907 | Patchogue, N. Y. | Patchogue, N. Y. |
| 215994 | | Ga. s. | W. C. F. Co. No. 1 | 28 | 14 | 56.3 | 15.6 | 6.0 | Fsh. | 1 | 80 | 1918 | Oakland, Cal. | San Francisco, Cal. |
| 216275 | | Ga. s. | W. C. F. Co. No. 2 | 19 | 9 | 47.4 | 13.7 | 5.4 | Fsh. | 2 | 50 | 1918 | Sausalito, Cal. | Do. |
| 216486 | | Ga. s. | W. A. Fletcher | 107 | 75 | 87.7 | 25.5 | 4.8 | Frt. | 8 | 90 | 1918 | Oakland, Cal. | San Francisco, Cal. |
| 207721 | | Ga. s. | W. A. Kelly | 14 | 9 | 43.0 | 12.2 | 2.8 | Pas. | 3 | 1 | 1910 | Shakan, Alaska. | Wrangell, Alaska. |
| 215824 | | Ga. s. | W. B. Blades | 93 | 76 | 86.9 | 23.0 | 6.7 | Fsh. | 16 | 75 | 1917 | Beaufort, N. C. | Beaufort, N. C. |
| 208907 | | Ga. s. | W. B. Carter | 18 | 11 | 56.0 | 15.4 | 5.5 | Fsh. | 2 | 20 | 1911 | Irvington, Va. | Reedville, Va. |
| 215985 | | Ga. s. | W. B. Star | 20 | 12 | 48.8 | 14.5 | 4.7 | Fsh. | 1 | 50 | 1918 | Astoria, Oreg. | Astoria, Oreg. |
| 211291 | | Ga. s. | W. C. Moore | 10 | 9 | 48.5 | 14.1 | 1.7 | Frt. | 1 | 22 | 1913 | Poquoson, Va. | Wilmington, Del. |
| 213934 | | Ga. s. | W. C. T. U. | 65 | 42 | 90.2 | 16.6 | 7.1 | Frt. | 5 | 125 | 1916 | Friendship, Me. | Gloucester, Mass. |
| 215814 | | Ga. s. | W. D. Addis | 12 | 8 | 34.7 | 13.4 | 4.5 | Pas. | 1 | 24 | 1910 | Darien, Conn. | Albany, N. Y. |
| 209058 | | Ga. s. | W. D. Anderson | 10 | 8 | 40.0 | 11.0 | 3.4 | Oys. | 1 | 18 | 1910 | Darien, Conn. | New York, N. Y. |
| 214671 | | *Ga. p. | W. D. Kyle | 13 | 13 | 61.7 | 13.2 | 1.8 | Frt. | 1 | 15 | 1916 | Timothy, Tenn. | Nashville, Tenn. |
| 214924 | | *Ga. p. | W. D. Young | 7 | 7 | 43.1 | 10.4 | 1.8 | Tow. | 1 | 12 | 1917 | Carthage, Tenn. | Do. |
| 206350 | | Ga. s. | W. D. Morgan | 32 | 21 | 55.7 | 15.3 | 7.4 | P.H. | 7 | 50 | 1909 | Baltimore, Md. | Charleston, S. C. |
| 206823 | | *Ga. p. | W. E. Drake | 7 | 7 | 38.0 | 10.0 | 2.0 | Pas. | 2 | 20 | 1909 | Ashbyburg, Ky. | Louisville, Ky. |
| 203962 | | Ga. s. | W. E. Fowler | 30 | 10 | 65.0 | 21.0 | 5.5 | Oys. | 7 | 1 | 1907 | Cambridge, Md. | Philadelphia, Pa. |
| 81741 | | Ga. s. | W. E. Harrington | 31 | 21 | 57.4 | 10.0 | 5.2 | Fsh. | 3 | 1 | 1907 | Everett, Wash. | Seattle, Wash. |
| 204959 | | Ga. s. | W. E. Marsh | 31 | 21 | 69.9 | 15.9 | 5.4 | Tow. | 1 | 150 | 1908 | Oakland, Cal. | San Francisco, Cal. |
| 206717 | | Ga. s. | W. E. Moore | 10 | 5 | 42.6 | 12.1 | 3.0 | Frt. | 1 | 1 | 1909 | Poquoson, Va. | Cape Charles, Va. |
| 215139 | LHFS | Ga. s. | W. F. Burrows | 1,566 | 1,258 | 201.0 | 44.0 | 20.0 | Frt. | 21 | 210 | 1917 | Portland, Oreg. | San Francisco, Cal. |
| 215694 | | *Ga. p. | W. F. Smith | 11 | 11 | 64.2 | 14.0 | 2.8 | Tow. | 1 | 50 | 1917 | Point Pleasant, W. Va. | Pittsburgh, Pa. |
| 203720 | | Ga. s. | W. H. Bishop | 9 | 24 | 56.8 | 17.6 | 5.2 | Fsh. | 6 | 1 | 1908 | Patchogue, N. Y. | Bridgeport, Conn. |
| 81945 | | Ga. s. | W. H. Clemons | 3 | 0 | 36.8 | 11.8 | 5.5 | Fsh. | 3 | 1 | 1884 | Biddford, Mo. | Gloucester, Mass. |
| 81751 | | Ga. s. | W. H. Hoy | 26 | 18 | 54.0 | 16.3 | 4.8 | Oys. | 3 | 50 | 1901 | Bridgeport, Conn. | New York, N. Y. |
| 81591 | | Ga. s. | W. H. Moody | 76 | 39 | 82.8 | 22.2 | 8.0 | Cod. | 18 | 48 | 1897 | Essex, Mass. | Boston, Mass. |
| 205351 | | Ga. s. | W. H. Muft | 10 | 10 | 36.4 | 11.5 | 4.4 | Pas. | 1 | 25 | 1907 | Astoria, N. Y. | New York, N. Y. |
| 202117 | | Ga. s. | W. H. Reed | 10 | 9 | 45.0 | 15.0 | 0.2 | Cod. | 5 | 20 | 1905 | Portland, Mo. | Gloucester, Mass. |
| 200153 | | Ga. s. | W. H. Walker | 12 | 8 | 42.0 | 12.3 | 4.4 | Frt. | 1 | 30 | 1909 | San Francisco, Cal. | San Francisco, Cal. |
| 203408 | | Ga. s. | W. J. B. | 8 | 8 | 38.0 | 7.0 | 3.0 | Pas. | 1 | 1 | 1906 | Clinton, Iowa. | Chicago, Ill. |
| 81453 | | Ga. s. | W. J. Lockerman | 16 | 11 | 56.5 | 15.5 | 4.0 | Frt. | 1 | 1 | 1893 | Oriola, Md. | Cape Charles, Va. |
| 81292 | | Ga. s. | W. J. Lowery | 9 | 9 | 55.0 | 15.0 | 3.8 | Frt. | 2 | 1 | 1890 | Solomons Island, Md. | Reedville, Va. |

† Oil engine.

MERCHANT MOTOR VESSELS OF THE UNITED STATES—Continued.

| Official No. | Signal letters. | Rlg. | Name of vessel. | Gross tonnage. | Net tonnage. | Length. | Breadth. | Depth. | Service. | Crew. | Indicated horsepower. | When built. | Where built. | Home port (where permanent document issues). |
|--------------|-----------------|---------|---------------------|----------------|--------------|---------|----------|--------|----------|-------|-----------------------|-------------|----------------------|--|
| | | | | | | | | | | | | | | |
| 81836 | | Ga. s. | W. J. Roach | 9 | 7 | 45.0 | 15.0 | 3.0 | Frt. | 1 | | 1902 | Accomac, Va. | Norfolk, Va. |
| 81683 | | Ga. s. | W. J. Shepherd | 12 | 10 | 45.1 | 13.3 | 2.5 | Frt. | 2 | | 1897 | Carrollton, Va. | Do. |
| 214267 | | Ga. s. | W. K. Knox | 13 | 8 | 47.6 | 12.3 | 5.0 | Tow. | 3 | | 1916 | Madisonville, La. | Louisville, Ky. |
| 81718 | | Ga. s. | W. L. Mulr | 18 | 18 | 62.0 | 17.3 | 4.5 | Frt. | 1 | 10 | 1900 | St. Peters, Ky. | Cape Charles, Va. |
| 213965 | | *Ga. p. | W. M. Craig | 7 | 6 | 46.1 | 8.9 | 2.2 | Msc. | 17 | 75 | 1908 | Gloucester, Mass. | Cincinnati, Ohio. |
| 205279 | | Ga. s. | W. M. Goodspeed | 95 | 64 | 100.1 | 22.7 | 9.8 | Fsh. | 1 | | 1909 | Bon Secour, Ala. | Boston, Mass. |
| 206366 | | Ga. s. | W. M. KupperSmith | 12 | 9 | 41.0 | 14.8 | 3.1 | Ovs. | 14 | 120 | 1918 | Morehead City, N. C. | Beaufort, N. C. |
| 216005 | | Ga. s. | W. M. Webb | 68 | 48 | 77.4 | 22.3 | 5.4 | Fsh. | 1 | | 1899 | Suffolk, Va. | Norfolk, Va. |
| 81680 | | Ga. s. | W. N. McAnge | 13 | 11 | 40.0 | 15.0 | 4.0 | Frt. | 2 | 22 | 1913 | Poquoson, Va. | Redville, Va. |
| 211291 | | Ga. s. | W. O. Moore | 16 | 9 | 48.5 | 14.1 | 4.7 | Ovs. | 2 | | 1893 | Benicia, Cal. | San Francisco, Cal. |
| 81613 | | Ga. s. | W. P. Fuller | 49 | 24 | 76.5 | 18.5 | 5.3 | Frt. | 1 | | 1894 | Patchogue, N. Y. | Patchogue, N. Y. |
| 81478 | | Ga. s. | W. S. Biggs | 10 | 8 | 48.4 | 12.4 | 3.0 | Frt. | 2 | | 1909 | Portsmouth, Va. | Norfolk, Va. |
| 206464 | | Ga. s. | W. S. Fentress | 11 | 5 | 48.4 | 12.4 | 3.0 | Frt. | 2 | | 1905 | Crittenden, Va. | Do. |
| 202744 | | Ga. s. | W. T. Osborn | 14 | 12 | 41.0 | 11.0 | 2.5 | Frt. | 3 | 10 | 1904 | Marshallberg, N. C. | Wilmington, N. C. |
| 200730 | | Ga. s. | W. T. Riggan | 9 | 7 | 46.0 | 11.2 | 2.4 | Frt. | 3 | 24 | 1910 | Toledo, Ohio. | Toledo, Ohio. |
| 207135 | | Ga. s. | W. T. Roper | 13 | 9 | 39.0 | 13.0 | 4.3 | Pas. | 1 | | 1880 | Rockhall, Md. | Baltimore, Md. |
| 80779 | | Ga. s. | W. T. Coleman | 13 | 7 | 49.1 | 11.1 | 4.1 | Frt. | 2 | | 1892 | Yorktown, Va. | Newport News, Va. |
| 80920 | | Ga. s. | W. W. Crowell | 8 | 5 | 43.0 | 11.0 | 2.0 | Oys. | 2 | | 1884 | Philadelphia, Pa. | Norfolk, Va. |
| 80667 | | Ga. s. | W. W. Smith | 20 | 14 | 59.0 | 15.0 | 6.0 | Frt. | 1 | 120 | 1889 | Monie, Md. | Newport News, Va. |
| 81240 | | Ga. s. | W. W. Smith | 11 | 8 | 53.4 | 12.2 | 3.4 | Oys. | 2 | | 1886 | St. Peters, Md. | Annapolis, Md. |
| 81287 | | Ga. s. | W. Gertrude Bennett | 7 | 7 | 47.6 | 12.5 | 3.0 | Oys. | 4 | | 1895 | Noank, Conn. | New London, Conn. |
| 81496 | | Ga. s. | W. Talbot Dodge | 21 | 20 | 45.5 | 15.4 | 6.8 | Msc. | 1 | 12 | 1908 | Marks, Miss. | Vicksburg, Tenn. |
| 206540 | | Ga. s. | Wabash | 8 | 0 | 32.0 | 10.8 | 4.1 | Pas. | 2 | | 1903 | Ballard, Wash. | Wrangell, Alaska. |
| 200035 | | Ga. s. | Wabash | 17 | 7 | 44.8 | 12.9 | 5.6 | Frt. | 3 | 50 | 1915 | San Francisco, Cal. | Chicago, Ill. |
| 15349 | | Ga. s. | Wacondah | 9 | 8 | 31.9 | 12.7 | 4.2 | Pas. | 1 | 20 | 1883 | Canarsie, N. Y. | New York, N. Y. |
| 80984 | | Ga. y. | Wacouta | 57 | 51 | 67.0 | 16.5 | 6.0 | Yct. | 3 | 70 | 1911 | New York, N. Y. | Do. |
| 209270 | LOFM | Ga. y. | Wahama | 31 | 24 | 52.6 | 13.1 | 7.0 | Yct. | 2 | 25 | 1915 | Rockport, Mass. | Gloucester, Mass. |
| 213382 | | Ga. s. | Wahine | 14 | 11 | 52.9 | 13.0 | 3.2 | Pas. | 2 | 16 | 1010 | Perth Amboy, N. J. | Cape Vincent, N. Y. |
| 207572 | | Ga. s. | Wah-Ne-Tah | 16 | 15 | 46.0 | 8.0 | 3.8 | Pas. | 2 | 55 | 1910 | Oshkosh, Wis. | Milwaukee, Wis. |
| 207204 | | Ga. s. | Wahwah | 12 | 7 | 42.9 | 11.0 | 4.3 | Fsh. | 4 | 26 | 1910 | Boothbay Harbor, Me. | Castine, Me. |
| 208445 | | Ga. s. | Wahwaso | 13 | 7 | 55.4 | 10.0 | 4.5 | Pas. | 1 | 44 | 1911 | Marshfield, Oreg. | Marshfield, Oreg. |
| 81745 | | Ga. s. | Waiakea | 8 | 7 | 43.0 | 9.6 | 4.6 | Tow. | 2 | | 1899 | San Francisco, Cal. | Honolulu, Hawaii. |
| 80346 | | Ga. s. | Walf | 10 | 8 | 30.2 | 12.1 | 3.1 | Yct. | 2 | | 1873 | Nahant, Mass. | Newark, N. J. |
| 93215 | | Ga. s. | Walf | 27 | 23 | 44.0 | 13.4 | 6.4 | Tow. | 3 | | 1901 | Brooklyn, N. Y. | Baltimore, Md. |
| 206519 | | Ga. s. | Walf | 25 | 17 | 66.0 | 12.6 | 6.4 | Pas. | 1 | 15 | 1909 | Seattle, Wash. | Cordova, Alaska. |
| 214620 | | Ga. s. | Walnaker | 14 | 9 | 45.6 | 13.1 | 4.1 | Tow. | 1 | 50 | 1916 | San Francisco, Cal. | San Francisco, Cal. |
| 208632 | | Ga. s. | Wakena | 399 | 316 | 116.5 | 25.7 | 7.8 | Frt. | 6 | 200 | 1911 | Portland, Oreg. | Seattle, Wash. |
| 212433 | | Ga. s. | Waldo | 10 | 7 | 39.2 | 10.5 | 3.6 | Pas. | 1 | 40 | 1914 | Houston, Tex. | Houston, Tex. |
| 208581 | | Ga. s. | Wallace | 37 | 20 | 60.0 | 19.3 | 5.0 | Fsh. | 12 | 50 | 1911 | Morehead City, N. C. | Beaufort, N. C. |
| 206301 | | Ga. s. | Wallace A. McDonald | 20 | 11 | 61.8 | 16.1 | 5.3 | Fsh. | 5 | 16 | 1909 | Pensacola, Fla. | Tampa, Fla. |
| 81076 | | Ga. s. | Wallie A. Silsbo | 8 | 7 | 32.0 | 12.9 | 3.0 | Pas. | 1 | | 1885 | Patchogue, N. Y. | Patchogue, N. Y. |
| 209750 | | Ga. s. | Wallulah | 13 | 9 | 44.9 | 12.5 | 3.9 | Frt. | 1 | 50 | 1912 | Astoria, Oreg. | Astoria, Oreg. |
| 212910 | | *Ga. p. | Wallulah | 93 | 95 | 80.5 | 18.0 | 3.3 | Frt. | 3 | 50 | 1914 | Corvallis, Oreg. | Portland, Oreg. |
| 81223 | | Ga. s. | Walrus | 11 | 10 | 36.2 | 9.4 | 4.2 | Mso. | 1 | | 1899 | San Francisco, Cal. | San Francisco, Cal. |
| 211955 | | Ga. s. | Walrus | 7 | 5 | 29.0 | 10.2 | 2.5 | Fsh. | 1 | 14 | 1914 | Ketchikan, Alaska | Portland, Oreg. |
| 204004 | | Ga. s. | Walter | 12 | 8 | 44.6 | 11.0 | 3.6 | Pas. | 1 | 35 | 1907 | North Cove, Wash. | Seattle, Wash. |
| 205439 | | Ga. s. | Walter | 8 | 6 | 31.5 | 11.9 | 3.6 | Frt. | 2 | 30 | 1908 | Paulsboro, N. J. | Philadelphia, Pa. |
| 91473 | | Ga. s. | Walter Bateman | 32 | 15 | 58.1 | 10.3 | 5.1 | Frt. | 5 | | 1882 | Bridgeton, N. J. | Do. |
| 214137 | | Ga. s. | Walter D | 15 | 10 | 35.5 | 12.3 | 7.0 | Frt. | 1 | 85 | 1916 | Marquette, Mich. | Marquette, Mich. |
| 208423 | | Ga. s. | Walter T | 10 | 8 | 30.0 | 9.8 | 3.0 | Pas. | 1 | 12 | 1911 | Patchogue, N. Y. | Patchogue, N. Y. |
| 81082 | | Ga. s. | Walter M. Johnson | 28 | 14 | 61.7 | 17.5 | 5.1 | Oys. | 6 | 20 | 1885 | Bridgeton, N. J. | Philadelphia, Pa. |
| 80570 | | Ga. s. | Walter R. Smith | 13 | 8 | 39.5 | 14.9 | 4.0 | Oys. | 3 | | 1876 | Freeport, N. Y. | Perth Amboy, N. J. |
| 233582 | | *Ga. p. | WALTER W. SCHAFER | 38 | 38 | 61.7 | 17.0 | 3.0 | Frt. | 2 | 40 | 1915 | Washington, Mo. | St. Louis, Mo. |
| 209661 | | Ga. s. | Walter W. Wright | 9 | 6 | 30.9 | 12.7 | 3.9 | Frt. | 1 | | 1911 | New York, N. Y. | Newark, N. J. |
| 210062 | | Ga. s. | Waltham | 82 | 44 | 75.8 | 21.9 | 9.8 | Frt. | 17 | 50 | 1904 | East Boothbay, Me. | Boston, Mass. |
| 215827 | | *Ga. p. | Walton | 10 | 10 | 44.3 | 9.0 | 2.2 | Tow. | 2 | 12 | 1912 | Willow, Ky. | Louisville, Ky. |
| 201451 | | Ga. s. | Walton L. Taylor | 12 | 8 | 55.0 | 16.0 | 3.0 | Mso. | 2 | | 1904 | Marsh Market Va | Baltimore, Md. |
| 204813 | | Ga. s. | Wanda | 9 | 7 | 31.0 | 9.9 | 2.6 | Frt. | 2 | | 1907 | Norfolk, Va. | Baltimore, Md. |
| 213145 | | Ga. s. | Wanda | 10 | 5 | 37.1 | 9.4 | 3.8 | Pas. | 1 | 20 | 1913 | Charleston, S. C. | Charleston, S. C. |
| 80451 | | Ga. s. | Wanderer | 11 | 6 | 47.0 | 14.0 | 3.0 | Frt. | 2 | | 1874 | Crisfield, Md. | Norfolk, Va. |
| 80800 | | Ga. s. | Wanderer | 14 | 13 | 37.2 | 13.4 | 4.5 | Fsh. | 2 | | 1881 | Essex, Mass. | Annapolis, Md. |
| 81604 | | Ga. s. | Wanderer | 7 | 6 | 26.0 | 10.0 | 5.8 | Wat. | 1 | | 1898 | Friendship, Me. | Gloucester, Mass. |
| 81783 | | Ga. s. | Wanderer | 11 | 8 | 47.5 | 13.1 | 3.5 | Mso. | 1 | | 1901 | Grafton, Va. | South West Harbor, Me. |
| 81861 | | Ga. s. | Wanderer | 9 | 7 | 45.2 | 11.7 | 2.8 | Frt. | 3 | 20 | 1902 | Beaufort, S. C. | Newport News, Va. |
| 201993 | | Ga. s. | Wanderer | 9 | 7 | 30.6 | 12.8 | 4.0 | Frt. | 2 | 10 | 1905 | West Mystic, Conn. | Beaufort, S. C. |
| 204597 | | Ga. s. | Wanderer | 14 | 12 | 35.3 | 16.5 | 4.6 | Pas. | 1 | | 1906 | Southampton, N. Y. | New London, Conn. |
| 205183 | | Ga. s. | Wanderer | 14 | 7 | 49.0 | 12.0 | 4.5 | Pas. | 1 | 60 | 1908 | Portland, Oreg. | Patchogue, N. Y. |
| 206334 | | Ga. s. | Wanderer | 0 | 9 | 60.0 | 11.6 | 2.0 | Pas. | 4 | 16 | 1909 | Evansville, Ind. | Portland, Oreg. |
| 209334 | | Ga. s. | Wanderer | 15 | 12 | 37.0 | 12.0 | 4.5 | Fsh. | 6 | 16 | 1910 | Tacoma, Wash. | Evansville, Ind. |
| 207569 | | Ga. s. | Wanderer | 14 | 14 | 40.0 | 12.0 | 4.4 | Fsh. | 2 | | 1911 | Decatur, Wash. | Tacoma, Wash. |
| 209488 | | Ga. s. | Wanderer | 13 | 9 | 35.0 | 10.8 | 4.8 | Pas. | 1 | 18 | 1912 | Tacoma, Wash. | Seattle, Wash. |
| 210510 | | Ga. s. | Wanderer | 17 | 16 | 40.7 | 10.3 | 6.0 | Frt. | 1 | | 1914 | Bridgeport, Conn. | Tacoma, Wash. |
| 212353 | | Ga. s. | Wanderer | 17 | 16 | 40.7 | 10.3 | 6.0 | Frt. | 1 | | 1914 | Bridgeport, Conn. | Bridgeport, Conn. |

1 Formerly ga. y. Marold.

2 Formerly ga. s. Mary Brent.

3 Formerly ga. s. Olive F. Hutchins.

4 Rebuilt, 1913.

MERCHANT MOTOR VESSELS OF THE UNITED STATES—Continued.

| Official No. | Signal letters. | Rtg. | Name of vessel. | Gross tonnage. | Net tonnage. | Length. | Breadth. | Depth. | Service. | Crew. | Indicated horsepower. | When built. | Where built. | Home port (where permanent issues). |
|--------------|-----------------|---------|--|----------------|--------------|--------------|--------------|--------------|----------|-------|-----------------------|-------------|------------------------|-------------------------------------|
| | | | | | | <i>Feet.</i> | <i>Feet.</i> | <i>Feet.</i> | | | | | | |
| 215423 | | †Ga. s. | Wanderer | 11 | 10 | 36.5 | 11.6 | 4.3 | Tow. | 1 | 30 | 1914 | Boston, Mass. | Boston, Mass. |
| 212022 | | Ga. s. | Wanderer II | 27 | 18 | 44.6 | 13.6 | 5.5 | Frt. | 6 | 27 | 1914 | Seattle, Wash. | Seattle, Wash. |
| 205283 | | Ga. y. | Wanderlust | 48 | 28 | 71.5 | 13.1 | 7.0 | Yet. | 100 | 100 | 1907 | Boston, Mass. | Mobile, Ala. |
| 137022 | | Ga. s. | Wanderlust | 14 | 9 | 39.9 | 10.3 | 3.4 | Frt. | 2 | 18 | 1909 | Fort Myers, Fla. | Key West, Fla. |
| 209696 | | Ga. s. | Wanderlust | 15 | 10 | 39.7 | 10.7 | 4.7 | Pas. | 2 | 24 | 1912 | Stockton, Cal. | San Francisco, Cal. |
| 213741 | | Ga. y. | Wanderlust | 73 | 70 | 61.0 | 14.0 | 3.2 | Yct. | 1 | 30 | 1909 | Oshkosh, Wis. | Milwaukee, Wis. |
| 212576 | | Ga. s. | Waneta | 11 | 11 | 39.6 | 9.6 | 3.6 | Frt. | 1 | 12 | 1914 | Atlantic, N. C. | Beaufort, N. C. |
| 212076 | | Ga. s. | Wanlok | 18 | 12 | 48.9 | 11.9 | 5.3 | Tow. | 45 | 1914 | 1914 | Burton, Wash. | Seattle, Wash. |
| 205245 | | Ga. p. | Wanista | 34 | 29 | 57.9 | 24.2 | 3.0 | Pas. | 2 | 20 | 1908 | Ainsworth, Wash. | Do. |
| 204373 | | Ga. s. | Wannacomet | 13 | 8 | 49.3 | 12.3 | 3.8 | Fer. | 2 | 2 | 1907 | Fairhaven, Cal. | Eureka, Cal. |
| 81272 | | Ga. s. | Waquoll | 12 | 11 | 52.4 | 11.0 | 4.7 | Fsh. | 1 | 45 | 1887 | Boston, Mass. | New Bedford, Mass. |
| 209130 | | Ga. s. | Ward S. | 9 | 9 | 27.0 | 8.5 | 3.0 | Fsh. | 1 | 8 | 1910 | Manitowoc, Wis. | Detroit, Mich. |
| 213916 | | Ga. s. | Ward's Cove | 34 | 23 | 58.1 | 15.0 | 6.7 | Frt. | 7 | 50 | 1915 | Gig Harbor, Wash. | Tacoma, Wash. |
| 215075 | | Ga. p. | WAR CHIEF | 10 | 7 | 51.5 | 10.0 | 2.5 | Pas. | 1 | 28 | 1910 | Grafton, Ill. | Chicago, Ill. |
| 210121 | | Ga. y. | War Department Shipping Control No. 1. | 25 | 17 | 60.0 | 11.2 | 5.8 | Yet. | 2 | 300 | 1918 | New York, N. Y. | New York, N. Y. |
| 26785 | | Ga. s. | War Eagle | 37 | 16 | 58.5 | 20.6 | 4.3 | Frt. | 1 | 20 | 1865 | San Francisco, Cal. | San Francisco, Cal. |
| 81228 | | Ga. s. | War Eagle | 9 | 9 | 37.0 | 12.6 | 3.2 | Frt. | 1 | 20 | 1889 | Pocomoke City, Md. | Norfolk, Va. |
| 204835 | | Ga. s. | Warrlor | 7 | 5 | 31.2 | 10.2 | 3.9 | Frt. | 1 | 20 | 1905 | Black Diamond, Cal. | Nome, Alaska. |
| 209907 | | Ga. s. | Warrlor | 9 | 6 | 30.5 | 10.0 | 5.6 | Tow. | 1 | 17 | 1912 | Bellingham, Wash. | Seattle, Wash. |
| 211956 | | †Ga. s. | Warrlor | 82 | 50 | 78.0 | 17.0 | 9.6 | Fsh. | 14 | 120 | 1914 | Seattle, Wash. | Do. |
| 214272 | | Ga. y. | Waseca | 33 | 24 | 61.0 | 12.7 | 5.6 | Yct. | 2 | 70 | 1914 | Tetraultville, P. Q. | Boston, Mass. |
| 81849 | | Ga. s. | Washington | 7 | 5 | 36.5 | 7.7 | 2.8 | Pas. | 1 | 25 | 1903 | Marshfield, Oreg. | Marshfield, Oreg. |
| 207637 | | Ga. s. | Washington | 17 | 11 | 42.4 | 12.6 | 4.0 | Fsh. | 6 | 20 | 1910 | Seattle, Wash. | Seattle, Wash. |
| 208111 | | Ga. s. | Washington | 36 | 24 | 54.0 | 16.2 | 7.4 | Fsh. | 11 | 50 | 1910 | do. | Do. |
| 213014 | | Ga. s. | Washington | 15 | 6 | 39.0 | 13.0 | 5.3 | Fsh. | 1 | 40 | 1915 | San Francisco, Cal. | San Francisco, Cal. |
| 206025 | | Ga. y. | Wa-Shi-Shi-Ma | 12 | 22 | 54.0 | 13.0 | 7.4 | Yct. | 3 | 40 | 1909 | North Haven, Me. | New Bedford, Mass. |
| 26103 | | Ga. s. | Wasp | 34 | 24 | 44.7 | 15.0 | 4.9 | Msc. | 2 | 12 | 1013 | Paducah, Ky. | Rockland, Me. |
| 211323 | | Ga. p. | Wasp | 7 | 7 | 44.0 | 11.0 | 1.8 | Pas. | 2 | 12 | 1913 | Paducah, Ky. | Paducah, Ky. |
| 213507 | | Ga. s. | Wasp | 13 | 9 | 38.6 | 12.0 | 3.2 | Fsh. | 1 | 20 | 1915 | Molra Sound, Alaska. | Ketchikan, Alaska. |
| 212091 | | Ga. s. | Wastrel | 9 | 8 | 35.2 | 9.0 | 4.1 | Pas. | 1 | 22 | 1906 | Philadelphia, Pa. | Rochester, N. Y. |
| 202048 | | Ga. s. | Watanna | 15 | 12 | 48.9 | 12.1 | 4.2 | Frt. | 1 | 15 | 1905 | Sandusky, Ohio. | Sandusky, Ohio. |
| 81495 | | Ga. s. | Watauga | 15 | 12 | 43.0 | 14.1 | 4.3 | Pas. | 2 | 30 | 1894 | Brooklyn, N. Y. | New York, N. Y. |
| 80719 | | Ga. s. | Water Hill | 35 | 24 | 71.0 | 14.4 | 5.2 | Pas. | 4 | 75 | 1879 | Newburgh, N. Y. | Providence, R. I. |
| 200776 | | Ga. s. | Water Island | 7 | 6 | 44.0 | 10.0 | 4.5 | Msc. | 1 | 1 | 1904 | Patchogue, N. Y. | Patchogue, N. Y. |
| 81032 | | Ga. s. | Water Lilly | 19 | 18 | 58.7 | 17.2 | 4.2 | Frt. | 1 | 15 | 1881 | Mill Creek, Md. | Wilmington, Del. |
| 207119 | | Ga. s. | Water Lilly | 12 | 12 | 31.0 | 9.3 | 3.6 | Fsh. | 2 | 18 | 1908 | Manitowoc, Wis. | Milwaukee, Wis. |
| 209405 | | Ga. s. | Water Lilly | 8 | 8 | 26.0 | 8.3 | 3.4 | Fsh. | 2 | 10 | 1011 | West De Pere, Wis. | Do. |
| 210958 | | Ga. s. | Water Lilly | 8 | 5 | 33.5 | 7.4 | 3.0 | Pas. | 1 | 12 | 1911 | Chicago, Ill. | Chicago, Ill. |
| 212472 | | Ga. p. | Waterlily | 49 | 27 | 64.9 | 15.0 | 4.0 | Pas. | 4 | 25 | 1914 | Elizabeth City, N. C. | Elizabeth City, N. C. |
| 81651 | KTWR | Ga. y. | Water Nymph | 38 | 26 | 69.0 | 12.0 | 5.4 | Yct. | 3 | 1 | 1899 | Baltimore, Md. | Baltimore, Md. |
| 80828 | | Ga. s. | Water Witch | 31 | 61 | 79.6 | 22.3 | 9.0 | Frt. | 6 | 50 | 1881 | Mystic, Conn. | Jacksonville, Fla. |
| 81690 | | Ga. s. | Water Witch | 16 | 6 | 39.4 | 14.3 | 5.6 | Fsh. | 6 | 1 | 1900 | Gloucester, Mass. | Gloucester, Mass. |
| 81696 | | Ga. s. | Water Witch | 9 | 6 | 37.4 | 9.6 | 4.4 | Tow. | 2 | 45 | 1900 | Belvedere, Cal. | Honolulu, Hawaii. |
| 81858 | | Ga. s. | Water Witch | 22 | 19 | 60.0 | 15.0 | 4.0 | Pas. | 4 | 36 | 1902 | Jacksonville, Fla. | Charleston, S. C. |
| 206220 | | Ga. s. | Water Witch | 9 | 6 | 31.7 | 9.9 | 4.0 | Tow. | 1 | 30 | 1005 | San Francisco, Cal. | San Francisco, Cal. |
| 213301 | | Ga. s. | Water Witch | 28 | 21 | 60.0 | 12.4 | 7.1 | Fsh. | 4 | 50 | 1915 | Portland, Oreg. | Portland, Oreg. |
| 205573 | | Ga. y. | Waterwitch | 16 | 14 | 41.6 | 12.0 | 4.7 | Yct. | 1 | 20 | 1906 | Porth Amboy, N. J. | New York, N. Y. |
| 81840 | | Ga. y. | Wateres | 22 | 12 | 60.0 | 13.6 | 3.0 | Yct. | 1 | 1 | 1900 | Bay Ridge, N. Y. | Do. |
| 81148 | | Ga. s. | Watson | 12 | 12 | 40.0 | 13.8 | 3.8 | Oys. | 1 | 1 | 1887 | Bayonne, N. J. | Cape Charles, Va. |
| 215569 | | Ga. s. | Watson II | 19 | 12 | 48.0 | 12.0 | 4.7 | Frt. | 1 | 30 | 1917 | Hogulam, Wash. | Seattle, Wash. |
| 80939 | | Ga. s. | Watson Tomkins | 83 | 78 | 83.5 | 27.1 | 5.4 | Tow. | 3 | 1 | 1883 | St. Michaels, Md. | New York, N. Y. |
| 212528 | | Ga. s. | Watt N. Russ | 10 | 9 | 46.8 | 10.0 | 2.4 | Pas. | 2 | 48 | 1914 | Clifton, Tenn. | Nashville, Tenn. |
| 204465 | | Ga. s. | Wauuneta | 6 | 5 | 30.0 | 8.7 | 4.0 | Pas. | 2 | 2 | 1906 | Sturgeon Bay, Wis. | Milwaukee, Wis. |
| 81557 | | Ga. s. | Wauuneta | 25 | 19 | 54.4 | 16.8 | 5.1 | Oys. | 2 | 2 | 1890 | Alexandria, Va. | Philadelphia, Pa. |
| 206429 | | Ga. p. | Wauurega | 11 | 9 | 36.5 | 10.1 | 2.9 | Pas. | 1 | 12 | 1909 | Memphis, Tenn. | St. Louis, Mo. |
| 201426 | | Ga. s. | Wauwinet | 10 | 5 | 38.9 | 10.3 | 3.6 | Frt. | 2 | 22 | 1904 | Fairhaven, Cal. | Eureka, Cal. |
| 81345 | | Ga. s. | Wave | 7 | 6 | 36.2 | 12.7 | 3.2 | Msc. | 1 | 1 | 1891 | Patchogue, N. Y. | Patchogue, N. Y. |
| 81500 | | Ga. s. | Wave | 6 | 6 | 30.7 | 10.3 | 5.7 | Frt. | 2 | 2 | 1895 | Brooksville, Mo. | Ellsworth, Me. |
| 81826 | | Ga. s. | Wave | 14 | 14 | 48.2 | 14.0 | 3.1 | Frt. | 1 | 1 | 1902 | Hartlow, N. C. | Beaufort, N. C. |
| 81748 | | Ga. s. | Wave | 13 | 7 | 39.0 | 11.0 | 4.0 | Frt. | 2 | 2 | 1887 | Westburg, N. C. | Rouses Point, N. Y. |
| 201351 | | Ga. s. | Wave | 11 | 5 | 36.0 | 10.3 | 2.7 | Msc. | 1 | 27 | 1901 | West Haven, Conn. | Barnstable, Mass. |
| 204097 | | Ga. s. | Wave | 13 | 8 | 42.4 | 10.3 | 4.4 | Pas. | 1 | 1 | 1907 | Decatur, Wash. | Nome, Alaska. |
| 207442 | | Ga. p. | Wave | 16 | 16 | 56.4 | 12.3 | 3.1 | Pas. | 4 | 72 | 1904 | Dubuque, Iowa. | Peoria, Ill. |
| 207954 | | Ga. s. | Wave | 7 | 6 | 33.3 | 8.8 | 2.6 | Pas. | 1 | 8 | 1904 | Georgetown, S. C. | Georgetown, S. C. |
| 215913 | | Ga. s. | Wave | 12 | 8 | 41.9 | 12.7 | 4.0 | Fsh. | 1 | 28 | 1917 | Toledo, Oreg. | Portland, Oreg. |
| 206909 | | Ga. s. | Wave II | 12 | 8 | 43.4 | 9.0 | 3.4 | Pas. | 1 | 20 | 1909 | Galveston, Tex. | Galveston, Tex. |
| 105495 | | Ga. s. | Wave Crest | 10 | 9 | 33.2 | 12.0 | 4.0 | Frt. | 2 | 1 | 1887 | Bath, Me. | Eastport, Me. |
| 204433 | | Ga. y. | Wave Crest | 29 | 19 | 68.0 | 12.0 | 5.5 | Yct. | 1 | 24 | 1907 | Port Washington, N. Y. | New York, N. Y. |
| 215426 | KWHG | Ga. s. | Wa Wa | 9 | 6 | 34.1 | 10.4 | 4.7 | Fsh. | 3 | 18 | 1917 | Seattle, Wash. | Seattle, Wash. |
| 81047 | | Ga. s. | Wa Wa Yanda | 13 | 7 | 47.5 | 12.5 | 3.0 | Frt. | 2 | 38 | 1882 | Noank, Conn. | New York, N. Y. |
| 200359 | | Ga. s. | Wawouck | 12 | 7 | 37.8 | 13.0 | 5.7 | Frt. | 1 | 1 | 1904 | Camden, Me. | Rockland, Me. |

¹ Formerly ga. y. Paalua.
² Formerly (a) British ga. y. La Silreno.
 (b) ga. y. Early Dawn V.

³ Formerly ga. y. (a) Nashamtny.
 (b) Sabarieta.
 (c) Eudora II.
 (d) Mottabec.

† Oil engine.
 ‡ Wood, steel, and concrete.

MERCHANT MOTOR VESSELS OF THE UNITED STATES—Continued.

| Official No. | Signal letters. | Rig. | Name of vessel. | Gross tonnage. | Net tonnage. | Length. | Breadth. | Depth. | Service | Crew. | Indicated horsepower. | When built. | Where built. | Home port (where permanent document issues). |
|--------------|-----------------|--------|--------------------|----------------|--------------|------------|-----------|-----------|---------|-------|-----------------------|-------------|------------------------|--|
| 203460 | | Ga. s. | Wawona. | 8 | 6 | Feet. 35.5 | Feet. 8.5 | Feet. 3.0 | Pas. | 1 | | 1906 | Mukilteo, Wash. | Port Townsend, Wash. |
| 161938 | KSHD | Ga. y. | Wayfarer. | 40 | 33 | 70.7 | 16.6 | 8.7 | Yct. | 4 | | 1903 | Boston, Mass. | Boston, Mass. |
| 204607 | KWJD | Ga. y. | Wayfarer. | 23 | 19 | 48.4 | 12.2 | 5.5 | Yct. | 3 | | 1907 |do..... | St. Augustine, Fla. |
| 81344 | | Ga. s. | Way Haven. | 7 | 7 | 44.4 | 12.1 | 2.8 | Frt. | 1 | | 1891 | Smyrna, N. C. | Elizabeth City, N. C. |
| 206186 | | Ga. s. | Wayne. | 7 | 6 | 30.0 | 10.8 | 4.2 | Fsh. | 2 | 20 | 1906 | Point Lookout, Mich. | Grand Haven, Mich. |
| 201905 | | Ga. s. | Wayward. | 14 | 13 | 46.0 | 14.6 | 3.6 | Oys. | 2 | 35 | 1905 | Stratford, Conn. | New Haven, Conn. |
| 210404 | | Ga. y. | Wazway. | 17 | 14 | 50.0 | 10.6 | 3.6 | Yct. | 1 | 46 | 1907 | Morris Heights, N. Y. | Cleveland, Ohio. |
| 208129 | | Ga. s. | Wessel. | 11 | 8 | 37.0 | 9.8 | 3.2 | Msc. | 2 | 8 | 1910 | Petersburg, Alaska. | Wrangell, Alaska. |
| 81863 | | Ga. s. | Wa Three. | 23 | 13 | 42.2 | 14.8 | 4.7 | Oys. | 2 | 35 | 1903 | Greenport, N. Y. | Providence, R. I. |
| 211087 | | Ga. s. | Wabfoot. | 12 | 8 | 35.6 | 10.0 | 4.0 | Fsh. | 2 | 20 | 1913 | Seattle, Wash. | Seattle, Wash. |
| 212863 | | Ga. s. | Wabstone. | 7 | 6 | 41.0 | 10.0 | 3.0 | Tow. | 2 | 50 | 1914 | Alton, Ill. | Des Moines, Iowa. |
| 212217 | | Ga. s. | Woggo. | 14 | 7 | 49.6 | 9.9 | 3.8 | Pas. | 1 | 36 | 1910 | West Du Pere, Mich. | Marquette, Mich. |
| 201774 | | Ga. y. | Woenf. | 20 | 14 | 61.7 | 10.2 | 5.5 | Yct. | 3 | | 1904 | New York, N. Y. | New York, N. Y. |
| 207028 | | Ga. s. | Woggo. | 7 | 6 | 26.2 | 7.4 | 3.0 | Frt. | 2 | 10 | 1902 | Traverse City, Mich. | Grand Haven, Mich. |
| 207998 | | Ga. s. | Weklwa. | 19 | 16 | 40.4 | 11.2 | 3.3 | Pas. | 3 | 24 | 1910 | Palatka, Fla. | Jacksonville, Fla. |
| 80876 | | Ga. s. | Welcome. | 6 | 5 | 27.2 | 12.1 | 3.5 | Frt. | 2 | | 1882 | Key West, Fla. | Key West, Fla. |
| 81865 | | Ga. s. | Welcome. | 7 | 6 | 42.4 | 10.0 | 2.7 | Pas. | 1 | | 1903 | Manitowoc, Wis. | Chicago, Ill. |
| 201190 | | Ga. p. | Welcome. | 14 | 9 | 61.0 | 14.0 | 2.3 | Tow. | 3 | | 1904 | Monroe, La. | New Orleans, La. |
| 204824 | | Ga. s. | Welcome. | 14 | 10 | 35.5 | 10.6 | 4.3 | Frt. | 1 | | 1907 | Ballard, Wash. | Seattle, Wash. |
| 205354 | | Ga. s. | Welcome. | 13 | 9 | 36.0 | 10.1 | 4.5 | Frt. | 1 | | 1906 | St. Ignace, Mich. | Grand Haven, Mich. |
| 206875 | | Ga. s. | Welcome. | 9 | 8 | 29.3 | 8.2 | 3.4 | Fsh. | 2 | 12 | 1906 | Cheboygan, Mich. | Do. |
| 208293 | | Ga. p. | Welcome. | 13 | 13 | 59.0 | 12.0 | 2.4 | Frt. | 2 | 15 | 1910 | Golconda, Ill. | Paducah, Ky. |
| 211863 | | Ga. s. | Welcome. | 21 | 14 | 42.3 | 13.6 | 5.6 | Fsh. | 6 | 20 | 1913 | Tacoma, Wash. | Tacoma, Wash. |
| 215483 | | Ga. s. | Welcome. | 9 | 9 | 33.2 | 10.0 | 4.1 | Pas. | 1 | 16 | 1909 | Camden, N. J. | Philadelphia, Pa. |
| 95763 | KJIN | Ga. y. | Wellfare. | 30 | 37 | 62.5 | 15.9 | 9.3 | Yct. | 2 | 12 | 1883 | Boston, Mass. | Baltimore, Md. |
| 203755 | | Ga. p. | Wellington, No. 2. | 12 | 12 | 61.6 | 12.0 | 2.0 | Tow. | 2 | | 1906 | Ford, Ky. | Louisville, Ky. |
| 210173 | LCRN | Ga. p. | Wendameen. | 35 | 18 | 59.2 | 17.0 | 8.2 | Yct. | 4 | 65 | 1912 | East Boothbay, Me. | Milwaukee, Wis. |
| 214720 | | Ga. y. | Wendy. | 23 | 13 | 55.0 | 11.5 | 5.5 | Yct. | 2 | 40 | 1913 | Madisonville, La. | New Orleans, La. |
| 80823 | | Ga. s. | Wenona. | 22 | 20 | 43.1 | 16.6 | 6.9 | Fsh. | 3 | | 1881 | Brooklyn, N. Y. | New York, N. Y. |
| 206372 | | Ga. s. | Wenona. | 9 | 6 | 28.6 | 11.5 | 2.6 | Pas. | 2 | 10 | 1905 | Palatka, Fla. | Jacksonville, Fla. |
| 81814 | | Ga. s. | Wenonah. | 6 | 6 | 35.8 | 9.0 | 4.0 | Frt. | 1 | | 1902 | Bristol, Me. | Portland, Me. |
| 81552 | | Ga. s. | Wentz L. Roberts. | 33 | 18 | 63.7 | 19.7 | 5.4 | Fsh. | 12 | | 1896 | White Haven, Md. | Beaufort, N. C. |
| 213797 | | Ga. s. | Wcona II. | 79 | 73 | 58.2 | 17.1 | 5.0 | Yct. | 4 | 50 | 1915 | St. Augustine, Fla. | St. Augustine, Fla. |
| 213729 | | Ga. s. | Weowna. | 6 | 5 | 30.3 | 10.0 | 3.8 | Fsh. | 2 | 15 | 1915 | Eastham, Mass. | Provincetown, Mass. |
| 81631 | | Ga. s. | We're Here. | 9 | 9 | 45.4 | 14.2 | 3.2 | Fsh. | 3 | | 1897 | Punta Gorda, Fla. | Key West, Fla. |
| 212266 | | Ga. s. | We're Here. | 9 | 8 | 43.7 | 13.1 | 2.6 | Msc. | 2 | 20 | 1914 | Morehead City, N. C. | Beaufort, N. C. |
| 198466 | | Ga. s. | We're Here II. | 12 | 8 | 40.6 | 10.0 | 5.0 | Pas. | 1 | 20 | 1910 | Fort Smith, Ark. | Memphis, Tenn. |
| 215896 | LJNC | Ga. s. | Wergland. | 2,457 | 1,943 | 265.6 | 48.0 | 24.1 | Frt. | 22 | 750 | 1917 | Olympia, Wash. | Portland, Ore. |
| 213984 | | Ga. s. | Wescot. | 55 | 37 | 64.9 | 30.2 | 3.3 | Fsh. | 4 | 85 | 1916 | Long Beach, Cal. | Los Angeles, Cal. |
| 209808 | | Ga. s. | Wesley. | 6 | 6 | 28.0 | 9.4 | 3.7 | Fsh. | 2 | 9 | 1912 | Sturgeon Bay, Wis. | Milwaukee, Wis. |
| 81311 | | Ga. s. | Wesley S. | 28 | 21 | 50.0 | 19.2 | 4.4 | Frt. | 9 | | 1891 | Santa Rosa Sound, Fla. | New Orleans, La. |
| 200788 | | Ga. s. | Wesley W. Sinnett. | 23 | 11 | 50.6 | 16.0 | 8.0 | Fsh. | 1 | | 1904 | Cape Porthole, Mo. | Vinal Haven, Mo. |
| 207273 | | Ga. s. | West Bay. | 7 | 6 | 30.1 | 10.2 | 4.4 | Fsh. | 1 | 14 | 1910 | Baunderstown, R. I. | Newport, R. I. |
| 211401 | | Ga. s. | West Coast. | 32 | 22 | 50.2 | 15.3 | 6.0 | Fsh. | 6 | 50 | 1913 | Buquamish, Wash. | Seattle, Wash. |
| 213233 | | Ga. s. | West Point. | 19 | 17 | 44.0 | 11.3 | 5.2 | Fsh. | 6 | 50 | 1915 | Seattle, Wash. | Do. |
| 203828 | | Ga. s. | West Seattle. | 9 | 6 | 31.7 | 8.8 | 3.8 | Pas. | 1 | | 1907 | West Seattle, Wash. | Port Townsend, Wash. |
| 208118 | | Ga. s. | West Shore. | 6 | 6 | 37.3 | 8.9 | 3.1 | Pas. | 1 | 10 | 1908 | Baugatuck, Mich. | Grand Haven, Mich. |
| 208186 | | Ga. s. | West Virginia. | 14 | 10 | 35.0 | 10.8 | 3.3 | Frt. | 1 | 36 | 1910 | Mount Vernon, Wash. | Seattle, Wash. |
| 80297 | | Ga. y. | West Wind. | 22 | 21 | 46.0 | 14.2 | 6.0 | Pas. | 2 | | 1872 | Brooklyn, N. Y. | Petersburg, Va. |
| 116399 | LDJN | Ga. y. | West Wind. | 42 | 29 | 78.0 | 13.0 | 7.2 | Yct. | 3 | 75 | 1899 | Baltimore, Md. | New York, N. Y. |
| 96056 | | Ga. s. | Western. | 15 | 10 | 36.6 | 12.2 | 4.3 | Tow. | 3 | | 1890 | Seattle, Wash. | Port Townsend, Wash. |
| 212044 | | Ga. s. | Westford. | 25 | 17 | 41.0 | 13.2 | 5.3 | Fsh. | 6 | 35 | 1914 | Ballard, Wash. | Seattle, Wash. |
| 215810 | | Ga. s. | Westover. | 38 | 32 | 52.5 | 15.5 | 5.9 | Frt. | 2 | 45 | 1917 | Westover, Md. | Crisfield, Md. |
| 208895 | | Ga. p. | Westport. | 7 | 7 | 36.0 | 8.5 | 2.6 | Pas. | 1 | 6 | 1912 | Vincennes, Ind. | Evansville, Ind. |
| 210434 | LGWM | Ga. y. | Wethea. | 63 | 26 | 73.5 | 14.8 | 7.1 | Yct. | 3 | 200 | 1912 | Port Clinton, Ohio. | Philadelphia, Pa. |
| 215541 | | Ga. s. | Wo Two. | 9 | 8 | 37.8 | 9.6 | 3.9 | Pas. | 1 | 20 | 1911 | Fall River, Mass. | Fall River, Mass. |
| 215700 | | Ga. s. | Watson. | 10 | 6 | 40.0 | 12.2 | 3.1 | Frt. | 2 | 16 | 1917 | Cut Off, La. | New Orleans, La. |
| 216180 | | Ga. s. | Whechasco. | 10 | 5 | 34.9 | 10.3 | 4.4 | Fsh. | 3 | 30 | 1918 | San Diego, Cal. | San Diego, Cal. |
| 81701 | | Ga. s. | Whelp. | 7 | 7 | 30.5 | 13.0 | 4.0 | Fsh. | 1 | | 1899 | Atlantic City, N. J. | Patchogue, N. Y. |
| 207605 | | Ga. s. | Whido. | 5 | 5 | 31.2 | 8.3 | 3.3 | Pas. | 2 | 30 | 1896 | Boston, Mass. | Boston, Mass. |
| 80818 | | Ga. s. | Whilleaway. | 39 | 15 | 59.0 | 10.8 | 5.5 | Frt. | 2 | 24 | 1881 | Greenport, N. Y. | Machias, Me. |
| 201109 | | Gb. s. | Whilleaway. | 49 | 45 | 54.6 | 16.6 | 4.4 | Frt. | 2 | | 1904 | Tarrytown, N. Y. | Tampa, Fla. |
| 201129 | | Ga. s. | Whilleaway. | 10 | 7 | 35.5 | 8.5 | 2.4 | Frt. | 1 | | 1898 | Tacoma, Wash. | Seattle, Wash. |
| 204340 | | Ga. y. | Whilm. | 84 | 47 | 70.0 | 18.0 | 4.7 | Yct. | 3 | 50 | 1906 | Newark, N. J. | New York, N. Y. |
| 201245 | | Ga. y. | Whiporce. | 28 | 21 | 64.5 | 10.9 | 5.5 | Yct. | 1 | | 1904 | Islesboro, Me. | Boston, Mass. |
| 215627 | | Ga. s. | Whippet. | 10 | 6 | 35.2 | 9.3 | 3.7 | Pas. | 1 | 40 | 1917 | Kansas City, Mo. | Memphis, Tenn. |
| 200783 | | Ga. s. | Whisper. | 11 | 11 | 40.0 | 10.4 | 3.5 | Msc. | 1 | | 1904 | Tuckerton, N. J. | Tuckerton, N. J. |
| 201142 | | Ga. s. | Whisper. | 10 | 9 | 38.5 | 13.4 | 3.1 | Msc. | 1 | | 1902 | Bayhead, N. J. | Philadelphia, Pa. |
| 214356 | | Ga. y. | Whisper. | 8 | 6 | 31.5 | 7.0 | 2.4 | Pas. | 1 | 12 | 1914 | Valley Park, Mo. | St. Louis, Mo. |
| 211154 | | Ga. y. | Whistler. | 18 | 16 | 44.2 | 12.5 | 7.0 | Yct. | 2 | 37 | 1913 | Norwalk, Conn. | Bridgeport, Conn. |
| 211182 | LCVT | Ga. y. | Whistler. | 23 | 22 | 45.3 | 13.3 | 8.0 | Yct. | 1 | 24 | 1913 | Thomaston, Me. | Providence, R. I. |
| 80898 | | Ga. s. | Whitby. | 27 | 18 | 58.1 | 17.6 | 6.0 | Pas. | 2 | | 1882 | Port Jefferson, N. Y. | New York, N. Y. |
| 204674 | | Ga. s. | White. | 14 | 9 | 33.4 | 10.0 | 3.4 | Pas. | 1 | | 1907 | Miltdown, Wash. | Seattle, Wash. |
| 208160 | | Ga. s. | White. | 8 | 7 | 33.0 | 10.4 | 4.0 | Fsh. | 1 | 12 | 1908 | St. Ignace, Mich. | Grand Haven, Mich. |

1 Formerly ga. s. Mukilteo.
 2 Formerly ga. y. Vagabond.

3 Formerly st. y. Huron.
 4 Formerly ga. s. Sea Bass.

5 Formerly ga. s. Hornet.
 † Oil engine.

MERCHANT MOTOR VESSELS OF THE UNITED STATES—Continued.

| Official No. | Signal letters. | Rig. | Name of vessel. | Gross tonnage. | Net tonnage. | Length. | Breadth. | Depth. | Service. | Crew. | Indicated horsepower. | When built. | Where built. | Home port (where permanent issues). |
|--------------|-----------------|---------|-------------------|----------------|--------------|---------|----------|--------|----------|-------|-----------------------|------------------------|------------------------|-------------------------------------|
| | | | | | | Feet. | Feet. | Feet. | | | | | | |
| 210637 | | Ga. s. | White Bear | 27 | 18 | 45.3 | 14.1 | 5.6 | Fsh. | 7 | 30 | 1912 | Tacoma, Wash. | Seattle, Wash. |
| 215628 | | †Ga. s. | White Bear | 10 | 7 | 39.0 | 11.9 | 3.7 | Pas. | 2 | 60 | 1917 | Nome, Alaska | Nome, Alaska. |
| 205219 | | Ga. s. | White Cap | 8 | 5 | 32.3 | 8.2 | 3.6 | Pas. | 1 | 20 | 1903 | Bellingham, Wash. | Tacoma, Wash. |
| 210952 | | Ga. s. | White Cap II | 17 | 12 | 37.4 | 12.0 | 4.8 | Fsh. | 5 | 20 | 1913 | Seattle, Wash. | Seattle, Wash. |
| 210072 | | Ga. s. | White City | 29 | 24 | 56.5 | 17.6 | 5.2 | Pas. | 2 | 50 | 1912 | New Haven, Conn. | New Haven, Conn. |
| 213663 | | *Ga. p. | White City | 30 | 30 | 65.0 | 22.0 | 4.0 | Fer. | 3 | 50 | 1915 | Seneschal, N. Dak. | Pembina, N. Dak. |
| 205228 | | Ga. s. | White Cloud | 10 | 9 | 33.3 | 9.0 | 4.0 | Fsh. | 2 | 12 | 1907 | Manitowoc, Wis. | Manitowoc, Wis. |
| 211273 | | Ga. s. | White Flyer | 7 | 5 | 33.0 | 10.0 | 4.0 | Pas. | 1 | 27 | 1912 |do. | Chicago, Ill. |
| 215684 | | †Ga. s. | White Heather | 8 | 5 | 35.2 | 9.5 | 3.8 | Frt. | 1 | 15 | 1917 | Baltimore, Md. | Baltimore, Md. |
| 206639 | | *Ga. p. | White Oak | 8 | 8 | 51.5 | 11.0 | 2.0 | Tow. | 2 | 25 | 1909 | Carrollton, Ky. | Louisville, Ky. |
| 206947 | | Ga. s. | White Plume | 29 | 20 | 48.6 | 13.4 | 4.4 | Frt. | 2 | 15 | 1909 | Mount Vernon, Wash. | Seattle, Wash. |
| 81807 | | Ga. y. | White Seal | 20 | 13 | 50.2 | 12.0 | 4.2 | Yct. | 2 | 25 | 1903 | Marcus Hook, Pa. | Philadelphia, Pa. |
| 207899 | | Ga. s. | White Seal | 14 | 9 | 44.0 | 9.3 | 3.0 | Pas. | 2 | 30 | 1905 | De Pere, Wis. | Marquette, Mich. |
| 80635 | | Ga. s. | White Star | 6 | 6 | 31.4 | 11.9 | 2.8 | Frt. | 1 | 8 | 1877 | Brookhaven, N. Y. | Patchogue, N. Y. |
| 204730 | | Ga. s. | White Star | 11 | 7 | 41.3 | 12.3 | 2.4 | Frt. | 2 | 2 | 1907 | Eustis, Fla. | Jacksonville, Fla. |
| 202220 | | Ga. s. | White Swan | 11 | 7 | 58.6 | 11.4 | 2.6 | Tow. | 3 | 40 | 1904 | Manitowoc, Wis. | Manitowoc, Wis. |
| 206724 | | *Ga. p. | White Swan | 11 | 6 | 58.6 | 11.4 | 2.6 | Tow. | 5 | 40 | 1903 | Leavenworth, Ind. | Vicksburg, Miss. |
| 216107 | | *Ga. p. | White Swan | 15 | 10 | 36.5 | 12.0 | 2.4 | Tow. | 1 | 15 | 1918 | Fisk, Mo. | St. Louis, Mo. |
| 81556 | | Ga. s. | White Wing | 17 | 11 | 50.1 | 14.3 | 3.6 | Frt. | 2 | 2 | 1896 | Newpoint, Va. | Elizabeth City, N. C. |
| 201667 | | Ga. s. | White Wing | 15 | 15 | 64.3 | 17.5 | 4.4 | Msc. | 2 | 1004 | 1904 | Chincoteague, Va. | Cape Charles, Va. |
| 206927 | | Ga. s. | White Wing | 37 | 31 | 71.6 | 16.5 | 4.3 | Frt. | 2 | 28 | 1909 | White Haven, Md. | Crisfield, Md. |
| 204024 | | Ga. s. | Whitford | 14 | 12 | 40.5 | 8.5 | 3.4 | Tow. | 2 | 35 | 1907 | Oshkosh, Wis. | Manitowoc, Wis. |
| 201170 | | Ga. s. | Whiz | 8 | 6 | 40.5 | 11.1 | 4.1 | Msc. | 1 | 14 | 1904 | New Haven, Conn. | Miami, Fla. |
| 207671 | | Ga. s. | Why Not | 6 | 6 | 26.5 | 8.4 | 3.0 | Fsh. | 1 | 14 | 1905 | Leland, Mich. | Grand Haven, Mich. |
| 202725 | | Ga. s. | Wicomco | 33 | 29 | 52.0 | 12.3 | 3.3 | Pas. | 2 | 1905 | Shadpoint, Md. | Crisfield, Md. | |
| 203291 | | Ga. s. | Wide Awake | 11 | 7 | 39.6 | 12.3 | 5.8 | Frt. | 1 | 1906 | Eastport, Me. | Eastport, Me. | |
| 81510 | | Ga. s. | Widgeon | 9 | 7 | 30.8 | 12.0 | 3.6 | Msc. | 1 | 1896 | Tottenville, N. Y. | New York, N. Y. | |
| 81687 | | Ga. s. | Widgeon | 5 | 5 | 25.3 | 11.5 | 3.6 | Frt. | 1 | 1900 | Monument Beach, Mass. | Vineyard Haven, Mass. | |
| 81842 | | Ga. s. | Widgeon | 22 | 13 | 50.0 | 12.0 | 4.0 | Msc. | 2 | 20 | 1902 | Port Republic, N. J. | Philadelphia, Pa. |
| 200017 | | Ga. y. | Widgeon | 27 | 17 | 53.5 | 15.2 | 7.3 | Yct. | 3 | 1903 | Osterville, Mass. | New York, N. Y. | |
| 205597 | | Ga. y. | Widgeon | 14 | 9 | 39.7 | 10.4 | 3.6 | Yct. | 1 | 1907 | Hoquiam, Wash. | Seattle, Wash. | |
| 211226 | LCWQ | Ga. y. | WIDGEON | 157 | 106 | 118.9 | 18.8 | 9.0 | Yct. | 10 | 250 | 1913 | New York, N. Y. | Cleveland, Ohio. |
| 200138 | | Ga. s. | Wilgam | 12 | 12 | 44.6 | 10.0 | 3.0 | Frt. | 1 | 25 | 1903 | Clinton, Iowa | St. Louis, Mo. |
| 207928 | | Ga. s. | Willah | 33 | 32 | 45.0 | 19.0 | 6.8 | Frt. | 1 | 1910 | Chicago, Ill. | Mobile, Ala. | |
| 207834 | | Ga. y. | Willanda | 36 | 21 | 62.8 | 13.5 | 6.5 | Yct. | 2 | 80 | 1910 | South Boston, Mass. | New York, N. Y. |
| 81195 | | Ga. s. | Wilbur D | 15 | 14 | 44.0 | 15.2 | 4.0 | Msc. | 2 | 1888 | Patchogue, N. Y. | Do. | |
| 207585 | | Ga. s. | Wilbur M. | 6 | 6 | 27.1 | 8.7 | 3.6 | Pas. | 1 | 15 | 1909 | Harbor Springs, Mich. | Grand Haven, Mich. |
| 81727 | | Ga. s. | Wilbur A. Morse | 11 | 11 | 32.9 | 12.5 | 6.4 | Frt. | 5 | 10 | 1900 | Friendship, Mo. | Boothbay, Me. |
| 211270 | | Ga. s. | Wildbird | 13 | 9 | 37.5 | 12.6 | 4.1 | Pas. | 1 | 12 | 1913 | Chicago, Ill. | Chicago, Ill. |
| 76908 | LOWN | Ga. y. | Wild Duck | 27 | 20 | 56.0 | 17.2 | 5.2 | Yct. | 2 | 1890 | Pocomoke City, Md. | New York, N. Y. | |
| 209297 | | *Ga. p. | Wild Duck | 17 | 13 | 56.2 | 17.0 | 2.1 | Fer. | 1 | 11 | 1905 | Clarksville, Tenn. | Nashville, Tenn. |
| 210181 | | Ga. s. | Wild Duck | 8 | 7 | 29.5 | 10.5 | 4.0 | Oys. | 1 | 13 | 1912 | Stratford, Conn. | Bridgeport, Conn. |
| 214131 | | *Ga. p. | Wild Duck | 5 | 5 | 39.0 | 7.5 | 2.3 | Tow. | 1 | 9 | 1916 | Martins Ferry, Ohio | Pittsburgh, Pa. |
| 202964 | | Ga. y. | Wildflower | 33 | 27 | 66.1 | 12.0 | 5.1 | Yct. | 5 | 1906 | New York, N. Y. | New York, N. Y. | |
| 214231 | | Ga. s. | Wild Rose | 22 | 15 | 44.7 | 12.4 | 6.3 | Frt. | 2 | 77 | 1916 | Seattle, Wash. | Seattle, Wash. |
| 80569 | | Ga. s. | Wildwood | 11 | 10 | 31.0 | 13.0 | 5.0 | Fsh. | 2 | 1876 | Mystic, Conn. | New York, N. Y. | |
| 203428 | | Ga. s. | Wildwood | 14 | 13 | 39.2 | 10.6 | 4.1 | Fsh. | 1 | 20 | 1906 | Ketchikan, Alaska | Ketchikan, Alaska. |
| 216219 | | *Ga. p. | Wildwood | 15 | 15 | 55.0 | 12.0 | 2.3 | Tow. | 3 | 22 | 1918 | Bothleghem, Ind. | Evansville, Ind. |
| 81256 | | Ga. s. | Wilford W. Fuller | 23 | 22 | 48.0 | 17.8 | 5.1 | Frt. | 2 | 1890 | Bayport, N. Y. | New Bedford, Mass. | |
| 206498 | | Ga. s. | Wilfred P. | 9 | 9 | 31.1 | 10.4 | 4.7 | Frt. | 1 | 20 | 1909 | Groton, Conn. | Newport, R. I. |
| 214502 | | *Ga. p. | Wilgus | 12 | 9 | 39.0 | 9.0 | 2.2 | Pas. | 1 | 16 | | Madison, Ark. | St. Louis, Mo. |
| 80272 | | Ga. s. | Wilhelmina | 39 | 25 | 67.8 | 22.8 | 4.1 | Frt. | 6 | 1872 | East Pascagoula, Miss. | New York, N. Y. | |
| 203030 | | Ga. s. | Wilhelmina | 8 | 8 | 32.1 | 10.1 | 3.8 | Pas. | 2 | 27 | 1906 | Ballard, Wash. | Cordova, Alaska. |
| 209905 | | Ga. s. | Wilhelmina | 25 | 17 | 45.2 | 13.0 | 6.2 | Fsh. | 5 | 32 | 1912 | Seattle, Wash. | Seattle, Wash. |
| 207637 | | Ga. s. | Wilkin II | 15 | 10 | 37.6 | 12.9 | 6.0 | Pas. | 2 | 1910 | Phillipsburg, Me. | Bath, Me. | |
| 203576 | | Ga. s. | Willapa | 11 | 8 | 51.0 | 14.0 | 3.0 | Pas. | 1 | 1900 | South Bend, Wash. | Port Townsend, Wash. | |
| 107190 | | Ga. s. | Willard | 12 | 9 | 37.5 | 15.6 | 4.5 | Msc. | 1 | 1895 | Ransomville, N. C. | New Bern, N. C. | |
| 208170 | | Ga. s. | Willard | 8 | 6 | 28.4 | 11.8 | 2.2 | Pas. | 1 | 10 | 1000 | Key West, Fla. | Key West, Fla. |
| 210180 | | Ga. s. | Willard | 44 | 37 | 65.1 | 20.8 | 4.7 | Fsh. | 2 | 90 | 1918 | Patchogue, N. Y. | Patchogue, N. Y. |
| 210982 | | Ga. e. | Willard B. | 64 | 44 | 73.3 | 17.8 | 7.3 | Fsh. | 5 | 125 | 1913 | Port Blakeley, Wash. | San Francisco, Cal. |
| 200802 | | Ga. n. | Willard K. Osier | 23 | 14 | 50.7 | 12.7 | 5.0 | Frt. | 2 | 35 | 1904 | Eureka, Cal. | Eureka, Cal. |
| 202550 | | Ga. e. | Willard K. Osier | 8 | 5 | 31.1 | 11.1 | 5.8 | Fsh. | 2 | 1903 | Friendship, Me. | South West Harbor, Me. | |
| 211703 | | *Ga. y. | Willena | 102 | 124 | 90.0 | 23.0 | 4.0 | Yct. | 3 | 60 | 1913 | Chicago, Ill. | Chicago, Ill. |
| 214101 | | Ga. s. | Wm. Amos | 8 | 5 | 43.8 | 11.2 | 3.3 | Fsh. | 2 | 20 | 1916 | Poquoson, Va. | Newport News, Va. |
| 213531 | | Ga. s. | William O. | 15 | 10 | 51.7 | 10.0 | 3.7 | Pas. | 1 | 40 | 1915 | Stockton, Cal. | San Francisco, Cal. |
| 212370 | | Ga. s. | Wm. Cary | 13 | 12 | 37.4 | 10.8 | 4.4 | Pas. | 1 | 25 | 1914 | Grand Rapids, Mich. | Grand Haven, Mich. |
| 214014 | | Ga. n. | Wm. Crawford | 15 | 10 | 43.0 | 12.8 | 4.8 | Tow. | 1 | 32 | 1916 | Seattle, Wash. | Port Angeles, Wash. |
| 80872 | | Ga. s. | William Curry | 17 | 16 | 42.1 | 14.5 | 4.2 | Fsh. | 7 | 16 | 1881 | Key West, Fla. | Miami, Fla. |
| 81343 | | Ga. s. | William Furlch | 15 | 10 | 54.0 | 15.0 | 4.0 | Frt. | 5 | 1891 | St. Peters, Md. | Reedville, Va. | |
| 212977 | | Ga. s. | Wm. Fisher | 18 | 12 | 45.0 | 13.0 | 5.1 | Tow. | 1 | 75 | 1915 | Oakland, Cal. | San Francisco, Cal. |
| 213683 | | Ga. s. | William J. | 6 | 6 | 27.1 | 8.8 | 3.0 | Fsh. | 1 | 12 | 1915 | St. James, Mich. | Grand Haven, Mich. |
| 81011 | | Ga. s. | William Kelsor | 10 | 6 | 41.0 | 12.6 | 3.4 | Msc. | 1 | 1883 | York County, Va. | Newport News, Va. | |
| 207137 | | Ga. s. | Wm. Logan | 14 | 9 | 57.0 | 14.6 | 3.6 | Frt. | 1 | 100 | 1909 | Buffalo, N. Y. | Duluth, Minn. |

† Formerly ga yawl yacht Cruiser III.
 † Ga. y. Tantrum.
 † Formerly ga. y. Blue Bird.

‡ Formerly schr. J. M. Laudeman.
 ‡ Formerly ga. y. Barnade.
 ‡ Formerly slip. American Eagle.

‡ Formerly st. s. Peerless.
 ‡ Oil engine.
 ‡ Rebuilt, 1895.

MERCHANT MOTOR VESSELS OF THE UNITED STATES—Continued.

| Official No. | Signal letters. | Rig. | Name of vessel. | Gross tonnage. | Net tonnage. | Length. | Breadth. | Depth. | Service. | Crew. | Indicated horsepower. | When built. | Where built. | Home port (where permanent document issues). |
|--------------|-----------------|--------|------------------------|----------------|--------------|---------|----------|--------|----------|-------|-----------------------|-------------|-------------------------|--|
| 81786 | | Ga. s. | William McKinley | 14 | 13 | 45.8 | 14.9 | 4.0 | Oys. | 2 | | 1901 | Patchogue, N. Y. | Greenport, N. Y. |
| 207874 | | Ga. s. | Wm. McKinley | 9 | 8 | 30.0 | 9.8 | 3.5 | Fsh. | 2 | 8 | 1897 | Seul Cholx River, Mich. | Grand Haven, Mich. |
| 81870 | | Ga. s. | Wm. Penn. | 8 | 8 | 38.9 | 14.6 | 3.6 | Oys. | 1 | | 1903 | Forked Point, N. J. | Philadelphia, Pa. |
| 211594 | | Ga. s. | William Pitt | 8 | 5 | 35.0 | 10.3 | 3.6 | Fsh. | 2 | 25 | 1913 | Dames Point, Fla. | Jacksonville, Fla. |
| 206437 | | Ga. s. | William S. | 8 | 6 | 33.8 | 11.8 | 4.3 | Fsh. | 2 | 18 | 1909 | Erie, Pa. | Cleveland, Ohio. |
| 80722 | | Ga. s. | William Scott | 9 | 9 | 34.1 | 13.3 | 3.5 | Msc. | 1 | | 1878 | Rockaway, N. Y. | New York, N. Y. |
| 202121 | | Ga. s. | William Tell | 13 | 9 | 33.0 | 10.6 | 4.0 | Pas. | 1 | | 1904 | Dewatto, Wash. | Port Angeles, Wash. |
| 81547 | | Ga. s. | William A. Morse | 77 | 47 | 82.6 | 22.6 | 8.8 | Fsh. | 17 | 60 | 1896 | Essex, Mass. | New York, N. Y. |
| 80584 | | Ga. s. | William A. Stevens | 12 | 8 | 37.9 | 14.6 | 4.3 | Frt. | 2 | | 1876 | Norwalk, Conn. | Perth Amboy, N. J. |
| 81674 | | Ga. s. | Wm. B. Tennison | 18 | 11 | 60.5 | 17.5 | 4.5 | Oys. | 1 | | 1899 | Crab Island, Md. | Norfolk, Va. |
| 200731 | | Ga. s. | Wm. C. Davis | 6 | 6 | 28.8 | 12.1 | 3.4 | Frt. | 2 | 20 | 1904 | Apalachicola, Fla. | Apalachicola, Fla. |
| 81237 | | Ga. s. | Wm. H. Bunting | 15 | 15 | 56.3 | 15.6 | 4.4 | Frt. | 1 | | 1889 | Orlolo, Md. | Norfolk, Va. |
| 96285 | | Ga. s. | Wm. H. Robbins | 20 | 18 | 39.0 | 16.6 | 4.9 | Oys. | 2 | 50 | 1895 | Patchogue, N. Y. | New York, N. Y. |
| 81134 | | Ga. s. | William H. Rowe | 16 | 15 | 45.5 | 15.6 | 4.0 | Oys. | 1 | | 1886 | Bay Shore, N. Y. | Patchogue, N. Y. |
| 81117 | | Ga. s. | Wm. H. Sharpe | 7 | 6 | 37.3 | 12.1 | 3.3 | Frt. | 1 | | 1886 | Patchogue, N. Y. | Do. |
| 81118 | | Ga. s. | William H. Starbuck | 53 | 50 | 75.6 | 21.0 | 9.5 | Fsh. | 9 | 50 | 1888 | Tottenville, N. Y. | Newport, R. I. |
| 80789 | | Ga. s. | William I. Hume | 14 | 14 | 42.6 | 16.7 | 3.8 | Frt. | 2 | | 1880 | Onancock, Va. | Norfolk, Va. |
| 81724 | | Ga. s. | Wm. J. Blankford | 26 | 18 | 66.0 | 18.1 | 4.4 | Frt. | 4 | | 1900 | Cambridge, Md. | Baltimore, Md. |
| 81401 | | Ga. s. | William J. Griffith | 17 | 11 | 59.0 | 15.6 | 4.4 | Frt. | 2 | 20 | 1892 | Orlolo, Md. | Cape Charles, Va. |
| 205414 | | Ga. s. | Wm. L. Warner | 7 | 7 | 31.4 | 9.0 | 3.3 | Fsh. | 2 | 10 | 1902 | Manitowoc, Wis. | Grand Haven, Mich. |
| 81132 | | Ga. s. | Wm. M. Brittain | 10 | 10 | 44.0 | 13.0 | 3.0 | Frt. | 1 | | 1886 | Nansemond Co., Va. | Norfolk, Va. |
| 81503 | | Ga. s. | William M. Ritch | 59 | 57 | 78.4 | 22.6 | 6.0 | Frt. | 2 | | 1895 | City Island, N. Y. | Bridgeport, Conn. |
| 81841 | | Ga. s. | Wm. M. Upshur | 12 | 9 | 58.0 | 15.0 | 3.0 | Frt. | 1 | | 1902 | Oyster, Va. | Norfolk, Va. |
| 81003 | | Ga. s. | William M. Walker | 19 | 18 | 45.8 | 15.0 | 4.6 | Frt. | 2 | | 1883 | Edgartown, Mass. | Portland, Me. |
| 202565 | | Ga. s. | William R. Hearst | 10 | 8 | 41.5 | 13.1 | 5.5 | Frt. | 2 | | 1896 | East Machias, Me. | Rockland, Me. |
| 81235 | | Ga. s. | Wm. R. Pritchett | 8 | 6 | 35.6 | 13.7 | 3.0 | Frt. | 2 | 15 | 1889 | Cambridge, Md. | Baltimore, Md. |
| 210075 | | Ga. s. | William T. Muir | 65 | 43 | 80.0 | 19.7 | 7.9 | Frt. | 5 | 140 | 1912 | Astoria, Oreg. | Ketchikan, Alaska. |
| 81393 | | Ga. s. | William T. Stallings | 17 | 10 | 59.7 | 15.8 | 4.1 | Frt. | 2 | | 1892 | Orlolo, Md. | Baltimore, Md. |
| 81200 | | Ga. s. | Wm. Trickett Giles | 21 | 15 | 61.6 | 17.1 | 4.6 | Frt. | 2 | 7 | 1888 | St. Peters Creek, Md. | Do. |
| 201430 | | Ga. s. | Wm. W. Clark | 11 | 9 | 38.0 | 12.2 | 5.1 | Fsh. | 1 | | 1904 | Jonesport, Me. | Machias, Me. |
| 81455 | | Ga. s. | Wm. W. Crosswell | 20 | 13 | 60.0 | 17.1 | 4.4 | Pas. | 3 | | 1893 | Orlolo, Md. | Baltimore, Md. |
| 81585 | | Ga. s. | Wm. and John | 14 | 9 | 40.3 | 12.5 | 4.3 | Fsh. | 2 | 18 | 1902 | Fort Gamble, Wash. | Wrangell, Alaska. |
| 12590 | | Ga. s. | William & Joseph | 10 | 5 | 42.0 | 12.3 | 5.6 | Cod. | 2 | 24 | 1914 | Amesbury, Mass. | Provincetown, Mass. |
| 81170 | | Ga. s. | Williams Brothers | 0 | 6 | 24.6 | 12.3 | 3.8 | Frt. | 2 | | 1887 | Noank, Conn. | Providence, R. I. |
| 80398 | | Ga. s. | Willie | 14 | 10 | 37.4 | 13.7 | 4.4 | Frt. | 2 | | 1874 | Charleston, S. C. | Charleston, S. C. |
| 205132 | | Ga. s. | Willie | 14 | 6 | 46.9 | 10.3 | 8.9 | Frt. | 2 | | 1903 | Beaumont, Tex. | Port Arthur, Tex. |
| 205570 | | Ga. s. | Willie | 11 | 8 | 40.2 | 10.1 | 2.9 | Msc. | 2 | 26 | 1908 | Jacksonville, Fla. | Jacksonville, Fla. |
| 208518 | | Ga. s. | Willie | 20 | 14 | 55.7 | 12.6 | 4.6 | Tow. | 3 | 75 | 1911 | Westlake, La. | Galveston, Tex. |
| 212761 | | Ga. s. | Willie A. | 21 | 11 | 49.1 | 13.8 | 4.4 | Fsh. | 2 | 40 | 1914 | Allmondsville, Va. | Newport News, Va. |
| 203370 | | Ga. p. | Willie B. | 14 | 14 | 50.8 | 10.0 | 2.3 | Tow. | 2 | | 1906 | Tyrone, Ky. | Evansville, Ind. |
| 81838 | | Ga. s. | Willie F. | 6 | 5 | 40.3 | 13.0 | 2.9 | Oys. | 2 | | 1900 | Hopkins, Va. | Cape Charles, Va. |
| 202874 | | Ga. s. | Willie K. | 13 | 11 | 42.2 | 15.3 | 3.6 | Oys. | 3 | | 1906 | Patchogue, N. Y. | Patchogue, N. Y. |
| 81731 | | Ga. s. | Willie M. | 14 | 12 | 56.0 | 14.3 | 3.6 | Fsh. | 4 | | 1900 | Greenport, N. Y. | Greenport, N. Y. |
| 81421 | | Ga. s. | Willie R. | 9 | 8 | 35.0 | 13.0 | 3.9 | Fsh. | 2 | | 1892 | Biloxi, Miss. | Gulfport, Miss. |
| 201453 | | Ga. s. | Willie R. | 32 | 28 | 54.2 | 14.9 | 3.7 | Pas. | 2 | 50 | 1904 | Bon Secour, Ala. | Pensacola, Fla. |
| 81366 | | Ga. s. | Willie E. Morse | 9 | 9 | 32.4 | 12.0 | 6.2 | Mso. | 1 | | 1892 | Friendship, Me. | South West Harbor, Me. |
| 81798 | | Ga. s. | Willie N. Johnson, Jr. | 19 | 14 | 54.6 | 17.0 | 2.6 | Msc. | 4 | | 1901 | Biloxi, Miss. | Gulfport, Miss. |
| 204363 | | Ga. s. | Willie W. | 10 | 9 | 38.0 | 11.3 | 4.9 | Fsh. | 2 | | 1907 | Erie, Pa. | Erie, Pa. |
| 81768 | | Ga. y. | Willis T. | 24 | 20 | 49.7 | 12.0 | 5.0 | Yct. | 2 | | 1901 | New York, N. Y. | New York, N. Y. |
| 209537 | | Ga. s. | Willmetta | 9 | 5 | 46.5 | 10.3 | 4.2 | Frt. | 2 | 37 | 1910 | Poquoson, Va. | Norfolk, Va. |
| 81457 | | Ga. s. | Will-o'-the-Wisp | 8 | 7 | 31.9 | 11.9 | 4.6 | Oys. | 2 | | 1893 | Bridgeport, Conn. | Bridgeport, Conn. |
| 81661 | | Ga. s. | Willow | 10 | 8 | 30.0 | 12.8 | 4.8 | Mso. | 1 | | 1890 | Brooklyn, N. Y. | New York, N. Y. |
| 20492 | | Ga. s. | Willow Brook | 11 | 9 | 37.5 | 14.6 | 3.6 | Pas. | 1 | | 1857 | East Hartford, Conn. | Do. |
| 206981 | | Ga. s. | Willow II. | 7 | 6 | 32.3 | 8.2 | 3.4 | Fer. | 1 | 16 | 1903 | Northport, Mich. | Chicago, Ill. |
| 207464 | | Ga. s. | Willmarth | 12 | 8 | 35.0 | 11.4 | 3.3 | Pas. | 1 | 15 | 1910 | Seattle, Wash. | Ketchikan, Alaska. |
| 81763 | | Ga. s. | Wilmer T. | 9 | 7 | 39.0 | 13.7 | 3.5 | Frt. | 1 | | 1901 | Kings Point, Va. | Norfolk, Va. |
| 206348 | | Ga. s. | Willmotine | 30 | 30 | 57.3 | 12.8 | 6.1 | Frt. | 4 | | 1909 | Chessa Louscree, Fla. | Tampa, Fla. |
| 205811 | | Ga. y. | Willrose II. | 44 | 37 | 70.8 | 17.6 | 7.2 | Yct. | 4 | 80 | 1908 | Stamford, Conn. | Jacksonville, Fla. |
| 211971 | | Ga. s. | Wilson | 28 | 10 | 45.5 | 13.7 | 6.3 | Fsh. | 5 | 40 | 1914 | Seattle, Wash. | Seattle, Wash. |
| 81232 | | Ga. s. | Wilsona | 12 | 12 | 41.4 | 13.9 | 3.4 | Frt. | 3 | | 1889 | Pocomoke City, Md. | Norfolk, Va. |
| 206352 | | Ga. s. | Willton | 11 | 9 | 38.5 | 9.8 | 4.5 | Pas. | 1 | 8 | 1909 | Brooklyn, N. Y. | New York, N. Y. |
| 80960 | | Ga. s. | Winant W. Welr | 13 | 11 | 31.0 | 15.5 | 4.6 | Msc. | 2 | 60 | 1833 | Glenwood, N. Y. | Do. |
| 204325 | KWFS | Ga. y. | WINDWARD | 63 | 54 | 70.3 | 19.5 | 8.7 | Yct. | 6 | 50 | 1907 | New York, N. Y. | Boston, Mass. |
| 200314 | KSRD | Ga. y. | Wing and Wing | 16 | 12 | 45.3 | 9.8 | 7.2 | Yct. | 2 | 20 | 1903 | Newport, R. I. | Cleveland, Ohio. |
| 206380 | | Ga. s. | Winfred | 14 | 9 | 44.9 | 13.0 | 5.0 | Pas. | 1 | 25 | 1909 | Islip, N. Y. | New York, N. Y. |
| 213398 | | Ga. s. | Winfred | 10 | 8 | 36.3 | 9.4 | 3.9 | Pas. | 2 | 40 | 1912 | Buffalo, N. Y. | Buffalo, N. Y. |
| 214057 | | Ga. s. | Winfred | 25 | 23 | 45.1 | 15.2 | 5.5 | Oys. | 2 | 60 | 1916 | Nyaek, N. Y. | Bridgeport, Conn. |
| 214768 | | Ga. s. | Winfred | 13 | 10 | 37.0 | 12.8 | 3.9 | Frt. | 1 | 20 | 1917 | Anacortes, Wash. | Seattle, Wash. |
| 216431 | | Ga. y. | Winfred II. | 21 | 17 | 40.9 | 11.2 | 5.9 | Yct. | 1 | 75 | 1918 | Chicago, Ill. | Chicago, Ill. |
| 211357 | | Ga. s. | Winfred D. | 28 | 26 | 60.0 | 13.5 | 5.1 | Fsh. | 2 | 55 | 1913 | Shakan, Alaska | Wrangell, Alaska. |
| 212830 | | Ga. s. | Winfred S. | 14 | 5 | 35.3 | 14.0 | 4.9 | Cod. | 3 | 24 | 1914 | Thomaston, Me. | Provincetown, Mass. |
| 205257 | | Ga. s. | Wink | 15 | 10 | 57.0 | 12.4 | 4.8 | Tow. | 1 | 150 | 1908 | Alameda, Cal. | San Francisco, Cal. |
| 206151 | | Ga. p. | Winner | 8 | 8 | 53.0 | 10.0 | 1.9 | Yct. | 1 | 18 | 1909 | Terre Haute, Ind. | Evansville, Ind. |
| 210178 | | Ga. y. | Winnetka | 16 | 13 | 50.5 | 10.2 | 4.0 | Pas. | 2 | 60 | 1910 | New York, N. Y. | Chicago, Ill. |

¹ Formerly ga. s. Henry D. Stinson.

² Formerly ga. y. ^(a) Cynthia H. ^(b) Tarpon.

MERCHANT MOTOR VESSELS OF THE UNITED STATES—Continued.

| Official No. | Signal letters. | Rtg. | Name of vessel. | Gross tonnage. | Net tonnage. | Length. | Breadth. | Depth. | Service. | Crew. | Indicated horsepower. | When built. | Where built. | Home port (where permanent document issues). | |
|--------------|-----------------|--------|--------------------|----------------|--------------|------------|------------|-----------|----------|-------|-----------------------|-----------------------|---------------------------|--|----------------------|
| 211057 | | Ga. s. | Winnle..... | 12 | 9 | Feet. 40.0 | Feet. 11.7 | Feet. 3.5 | Fsh. | 1 | 20 | 1913 | Metlakatla, Alaska..... | Ketchikan, Alaska. | |
| 212245 | | Ga. s. | Winnle..... | 15 | 14 | 30.6 | 10.0 | 4.4 | Fsh. | 3 | 18 | 1914 | Manitowoc, Wis..... | Milwaukee, Wis. | |
| 203801 | | Ga. s. | Winnle Davis..... | 58 | 28 | 74.1 | 23.6 | 5.1 | Frt. | 10 | | 1906 | Madisonville, La..... | Pembina, N. Dak. | |
| 81522 | | Ga. s. | Winnle Kane..... | 11 | 10 | 32.5 | 12.1 | 6.0 | Fsh. | 3 | 12 | 1895 | Friendship, Me..... | Newport, R. I. | |
| 141800 | | Ga. y. | Winning..... | 30 | 20 | 56.3 | 12.8 | 6.2 | Yct. | 1 | | 1901 | Steinway, N. Y..... | Philadelphia, Pa. | |
| 81760 | | Ga. y. | Winona..... | 18 | 12 | 43.4 | 11.6 | 4.5 | Yct. | 2 | | 1901 | Beverly, Mass..... | Ellsworth, Me. | |
| 202776 | KVFC | Ga. y. | Winona..... | 53 | 46 | 74.7 | 15.0 | 5.9 | Frt. | 105 | 1906 | New York, N. Y..... | Rouses Point, N. Y. | | |
| 203837 | | Ga. s. | Winona..... | 25 | 17 | 57.4 | 12.3 | 5.3 | Pas. | 55 | 1907 | Seattle, Wash..... | Seattle, Wash. | | |
| 213626 | | Ga. s. | Winona..... | 25 | 13 | 51.0 | 17.4 | 4.8 | Oys. | 50 | 1915 | Hampton, Va..... | Newport News, Va. | | |
| 213716 | | Ga. s. | Winona..... | 44 | 30 | 75.6 | 15.9 | 4.0 | Frt. | 42 | 1915 | Grand Center, La..... | Morgan City, La. | | |
| 207103 | | Ga. y. | Winsome..... | 32 | 31 | 42.8 | 13.0 | 7.1 | Yct. | 3 | | 1909 | Terminal Island, Cal..... | Los Angeles, Cal. | |
| 80629 | | Ga. s. | Winsome..... | 19 | 17 | 41.0 | 15.5 | 5.5 | Pas. | 3 | | 1878 | Brooklyn, N. Y..... | New York, N. Y. | |
| 202406 | | Ga. s. | Winsome..... | 13 | 10 | 40.1 | 10.2 | 6.0 | Tow. | 1 | | 1905 | Bristol, Me..... | Portland, Me. | |
| 213048 | | Ga. s. | Wireless..... | 26 | 17 | 46.2 | 13.7 | 6.4 | Fsh. | 5 | | 1915 | Seattle, Wash..... | Seattle, Wash. | |
| 216120 | | Ga. s. | Wireless..... | 8 | 6 | 33.2 | 9.2 | 4.3 | Fsh. | 1 | | 1918 |do..... | Do. | |
| 214123 | | Ga. s. | Wisconsin..... | 40 | 38 | 59.0 | 13.2 | 7.2 | Frt. | 2 | | 1916 | Green Bay, Wis..... | Milwaukee, Wis. | |
| 207443 | | Ga. s. | Wisdom..... | 47 | 32 | 61.3 | 14.0 | 7.0 | Frt. | 3 | | 1910 | Trenton, N. J..... | Seattle, Wash. | |
| 216176 | | Ga. s. | Wisdom..... | 23 | 13 | 45.3 | 13.9 | 4.9 | Msc. | 1 | | 120 | Rockaway Beach, N. Y..... | New York, N. Y. | |
| 141290 | | Ga. s. | Wish-ton-Wish..... | 12 | 11 | 32.6 | 12.2 | 4.4 | Cod. | 2 | | 1893 | Isleboro, Me..... | Boucester, Mass. | |
| 150747 | LGRM | Ga. s. | Wissoe..... | 30 | 20 | 76.6 | 13.0 | 7.0 | Frt. | 5 | | 1897 | New York, N. Y..... | Boston, Mass. | |
| 213848 | | Ga. y. | Wissoo II..... | 67 | 59 | 79.6 | 16.5 | 3.2 | Yct. | 60 | 1915 | Faulsthor, N. J..... | Formandine, Fla. | | |
| 205873 | | Ga. s. | Wistara..... | 14 | 10 | 43.7 | 15.0 | 3.0 | Frt. | 2 | | 15 | 1908 | Faulsthor, N. J..... | Philadelphia, Pa. |
| 208805 | | Ga. s. | Wisteria..... | 8 | 8 | 37.3 | 7.2 | 2.4 | Pas. | 1 | | 24 | 1912 | Louisiana, Mo..... | St. Louis, Mo. |
| 80376 | | Ga. s. | Witch..... | 14 | 11 | 43.0 | 14.5 | 4.5 | Pas. | 2 | | 1873 | Newport, R. I..... | Newark, N. J. | |
| 211588 | | Ga. p. | Witto..... | 7 | 6 | 31.6 | 8.0 | 2.0 | Pas. | 1 | | 8 | 1913 | Fayville, Ill..... | St. Louis, Mo. |
| 211405 | | Ga. p. | Witto, Jr..... | 10 | 10 | 49.2 | 12.0 | 2.8 | Pas. | 1 | | 8 | 1913 | Mulberry, Ark..... | Do. |
| 210025 | | Ga. y. | Wiwoka..... | 29 | 25 | 55.0 | 12.1 | 5.2 | Yct. | 2 | | 40 | 1912 | South Boston, Mass..... | New York, N. Y. |
| 80760 | | Ga. s. | Wizard..... | 52 | 46 | 70.6 | 18.3 | 6.0 | Oys. | 7 | | 1850 | Greenport, N. Y..... | Greenport, N. Y. | |
| 81638 | | Ga. s. | Wodan..... | 10 | 10 | 33.6 | 12.2 | 5.2 | Fsh. | 4 | | 1898 | Gloucester, Mass..... | Gloucester, Mass. | |
| 211909 | LDJG | Ga. y. | Wo Go..... | 33 | 22 | 51.8 | 16.2 | 3.1 | Yct. | 1 | | 24 | 1913 | Miami, Fla..... | Miami, Fla. |
| 214672 | | Ga. s. | Wohelo..... | 28 | 12 | 58.5 | 14.7 | 7.6 | Tow. | 1 | | 100 | 1917 | Los Angeles, Cal..... | Los Angeles, Cal. |
| 216405 | | Ga. s. | Wolce..... | 26 | 9 | 54.7 | 15.2 | 6.0 | Frt. | 1 | | 45 | 1918 | Eastport, Me..... | Portland, Me. |
| 211046 | | Ga. s. | Wolf..... | 15 | 10 | 37.5 | 12.3 | 5.2 | Frt. | 2 | | 27 | 1913 | New Haven, Conn..... | New Haven, Conn. |
| 216553 | | Ga. s. | Wolf..... | 32 | 32 | 62.8 | 15.5 | 3.5 | Frt. | 1 | | 1918 | Williston, N. Dak..... | Pombina, N. Dak. | |
| 205042 | | Ga. s. | Wolny..... | 20 | 13 | 45.5 | 11.6 | 5.0 | Fsh. | 6 | | 40 | 1908 | Seattle, Wash..... | Port Townsend, Wash. |
| 81728 | | Ga. s. | Wolverine..... | 14 | 11 | 40.4 | 9.0 | 0.9 | Pas. | 1 | | 1900 | Grand Rapids, Mich..... | Seattle, Wash. | |
| 81820 | | Ga. s. | Wolverine..... | 13 | 7 | 47.7 | 14.8 | 5.5 | Frt. | 1 | | 1902 | Lubeo, Me..... | Machias, Me. | |
| 203816 | | Ga. s. | Wolverine..... | 12 | 10 | 49.8 | 9.5 | 2.3 | Msc. | 1 | | 1906 | Mukillee, Wash..... | Seattle, Wash. | |
| 205380 | | Ga. s. | Wolverine..... | 14 | 12 | 48.5 | 10.5 | 3.2 | Oys. | 2 | | 1908 | Patchogue, N. Y..... | Patchogue, N. Y. | |
| 204972 | | Ga. s. | Wolverine..... | 14 | 10 | 50.0 | 10.2 | 4.8 | Pas. | 1 | | 50 | 1908 | Marshfield, Ore..... | Marshfield, Ore. |
| 204868 | | Ga. s. | Wolverine..... | 14 | 8 | 45.0 | 9.5 | 3.5 | Pas. | 2 | | 1907 | St. Joseph, Mich..... | Grand Haven, Mich. | |
| 215650 | | Ga. s. | Wolverine II..... | 9 | 8 | 48.8 | 9.5 | 4.3 | Tow. | 5 | | 36 | 1906 | Bloxii, Miss..... | New York, N. Y. |
| 213247 | | Ga. s. | Wonasquam..... | 18 | 14 | 54.4 | 14.6 | 2.8 | Pas. | 1 | | 18 | 1915 | Gloucester, Mass..... | Gloucester, Mass. |
| 200070 | | Ga. y. | Wonder..... | 20 | 16 | 45.0 | 12.0 | 3.0 | Yct. | 2 | | 1903 | Bridgeport, Conn..... | New York, N. Y. | |
| 206900 | | Ga. s. | Wonder..... | 7 | 5 | 31.0 | 8.5 | 3.5 | Pas. | 1 | | 18 | 1907 | Albert, Ore..... | Astoria, Ore. |
| 215437 | | Ga. s. | Wonder..... | 13 | 13 | 36.5 | 11.3 | 3.7 | Pas. | 1 | | 24 | 1916 | Point Pleasant, N. J..... | Philadelphia, Pa. |
| 81818 | | Ga. s. | Wonoma..... | 6 | 6 | 25.0 | 12.0 | 3.0 | Frt. | 1 | | 1902 | Osterville, Mass..... | Vineyard Haven, Mass | |
| 209116 | | Ga. s. | Wood & Mack..... | 11 | 10 | 35.5 | 13.6 | 6.1 | Fsh. | 3 | | 20 | 1910 | Friendship, Me..... | Newport, R. I. |
| 206526 | | Ga. s. | Woodlawn..... | 14 | 12 | 41.3 | 13.5 | 3.1 | Pas. | 3 | | 15 | 1909 | Jacksonville, Fla..... | Charleston, S. C. |
| 210301 | | Ga. s. | Woodlawn II..... | 21 | 19 | 44.4 | 14.7 | 3.7 | Pas. | 2 | | 40 | 1912 |do..... | Jacksonville, Fla. |
| 211869 | | Ga. s. | Woodman..... | 28 | 17 | 60.0 | 17.0 | 5.8 | Frt. | 1 | | 100 | 1913 | Oakland, Cal..... | Los Angeles, Cal. |
| 215275 | | Ga. s. | Woodrow..... | 23 | 16 | 42.9 | 13.2 | 5.3 | Frt. | 1 | | 1917 | Bellingham, Wash..... | Juneau, Alaska. | |
| 81634 | | Ga. s. | Worth Bagley..... | 13 | 9 | 41.6 | 11.3 | 2.7 | Msc. | 1 | | 1898 | Morehead City, N. C..... | New Bern, N. C. | |
| 211865 | | Ga. s. | Wright..... | 12 | 9 | 31.8 | 9.0 | 2.7 | Msc. | 1 | | 20 | 1912 | Milford, Conn..... | Bridgeport, Conn. |
| 214550 | | Ga. s. | Wrinkle..... | 14 | 11 | 53.3 | 8.2 | 4.9 | Pas. | 1 | | 40 | 1908 | New York, N. Y..... | Rochester, N. Y. |
| 213245 | | Ga. s. | Wub..... | 10 | 9 | 23.3 | 9.5 | 4.3 | Pas. | 1 | | 24 | 1915 | Seattle, Wash..... | Seattle, Wash. |
| 81062 | | Ga. s. | Wyandotte..... | 7 | 7 | 33.0 | 13.0 | 3.0 | Tow. | 1 | | 1834 | Norfolk, Va..... | Norfolk, Va. | |
| 202262 | | Ga. p. | Wyandotte..... | 13 | 13 | 54.0 | 11.0 | 6.8 | Pas. | 2 | | 1905 | Leavenworth, Ind..... | Morgan City, La. | |
| 207110 | | Ga. s. | Wyandotte..... | 8 | 8 | 28.4 | 8.4 | 3.0 | Fsh. | 2 | | 12 | 1903 | Manistee, Mich..... | Milwaukee, Wis. |
| 213753 | | Ga. s. | Wyandotte..... | 9 | 8 | 30.3 | 9.3 | 3.0 | Fsh. | 6 | | 16 | 1915 |do..... | Grand Haven, Mich. |
| 81033 | | Ga. s. | Wyona..... | 19 | 12 | 55.0 | 17.0 | 3.3 | Msc. | 2 | | 1834 | North Kingston, R. I..... | New Haven, Conn. | |
| 81059 | | Ga. s. | Wyona..... | 21 | 9 | 53.0 | 18.7 | 4.0 | Fsh. | 15 | | 1900 | Strails, N. C..... | Beaufort, N. C. | |
| X. | | | | | | | | | | | | | | | |
| 27020 | | Ga. s. | XI..... | 14 | 13 | 43.5 | 14.6 | 3.8 | Pas. | 1 | | 1903 | Bay Shore, N. Y..... | Patchogue, N. Y. | |
| 27022 | | Ga. s. | X-Ray..... | 32 | 22 | 55.7 | 16.4 | 5.6 | Oys. | 3 | | 1898 | Bridgeport, Conn..... | New Haven, Conn. | |
| 205498 | | Ga. y. | Xenial..... | 16 | 11 | 45.0 | 9.0 | 3.0 | Yct. | 1 | | 25 | 1908 | Seattle, Wash..... | Port Townsend, Wash. |
| Y. | | | | | | | | | | | | | | | |
| 211859 | | Ga. s. | Yakutat..... | 60 | 41 | 68.0 | 18.0 | 8.0 | Fsh. | 15 | 110 | 1913 | Seattle, Wash..... | Seattle, Wash. | |
| 212590 | | Ga. s. | Yalo..... | 14 | 10 | 40.2 | 11.5 | 5.2 | Msc. | 2 | | 37 | 1914 | New York, N. Y..... | New York, N. Y. |
| 215326 | | Ga. s. | Yalo..... | 21 | 17 | 43.0 | 13.0 | 6.0 | Fsh. | 7 | | 35 | 1917 | Seattle, Wash..... | Seattle, Wash. |

1 Formerly ga. y.

a Leonara.
b Lapwing.

2 Formerly ga. y.

a Kfd.
b Bostonian.

3 Formerly ga. y. Loantaka.

4 Formerly slip. Lillian and Helen.

a Punjaub.

5 Formerly st. y. b Vinita.

6 Formerly ga. y. Idylease III.

7 Formerly ga. s. Crowley No. 19.

a Emily.

8 Formerly ga. y. b Mary Jane.

† Oil engine.

MERCHANT MOTOR VESSELS OF THE UNITED STATES—Continued.

| Official No. | Signal letters. | Rig. | Name of vessel. | Gross tonnage. | Net tonnage. | Length. | Breadth. | Depth. | Service. | Crew. | Indicated horsepower. | When built. | Where built. | Home port (where permanent document issues). |
|--------------|-----------------|--------|-------------------|----------------|--------------|---------|----------|--------|----------|-------|-----------------------|-------------|-------------------------|--|
| 205922 | | Ga. y. | Yama | 21 | 18 | 50.1 | 12.0 | 7.2 | Yct. | 2 | 25 | 1908 | Stamford, Conn. | Detroit, Mich. |
| 27891 | | Ga. s. | Yankee | 43 | 18 | 62.5 | 17.8 | 8.5 | Fsh. | 10 | 30 | 1902 | Gloucester, Mass. | Tampa, Fla. |
| 203786 | | Ga. s. | Yankee | 15 | 10 | 41.0 | 10.7 | 3.1 | Fsh. | 1 | 30 | 1906 | Kasaan, Alaska | Ketchikan, Alaska. |
| 211579 | | Ga. s. | Yankee | 25 | 17 | 52.0 | 14.4 | 5.0 | Tow. | 1 | 125 | 1913 | Oakland, Cal. | San Francisco Cal. |
| 214204 | | Ga. y. | Yankee | 20 | 18 | 43.5 | 15.0 | 5.8 | Fsh. | 1 | 12 | 1906 | San Francisco, Cal. | Do. |
| 215659 | | Ga. s. | Yankee | 10 | 9 | 34.1 | 12.2 | 4.5 | Pas. | 4 | 18 | 1909 | Fall River, Mass. | Fall River, Mass. |
| 206349 | | Ga. s. | Yankee II. | 33 | 28 | 63.3 | 12.0 | 4.5 | Frt. | 2 | 75 | 1909 | Tacoma, Wash. | Seattle, Wash. |
| 214034 | LCBT | Ga. y. | Yankee II. | 28 | 27 | 43.0 | 16.0 | 5.7 | Frt. | 2 | 24 | 1909 | College Point, N. Y. | New York, N. Y. |
| 209061 | LFWT | Ga. y. | Yankee III. | 44 | 42 | 79.1 | 12.4 | 4.3 | Yct. | 1 | 12 | 1911 | Champlain, N. Y. | Do. |
| 27673 | | Ga. s. | Yankee Bob | 5 | 5 | 28.0 | 10.0 | 5.2 | Fsh. | 1 | 15 | 1899 | Friendship, Me. | Rouses Point, N. Y. |
| 206711 | | Ga. s. | Yankee Boy | 10 | 10 | 31.4 | 10.6 | 3.9 | Frt. | 1 | 15 | 1909 | Terminal Island, Cal. | Los Angeles, Cal. |
| 211310 | | Ga. s. | Yankee Boy | 24 | 16 | 43.2 | 14.3 | 5.9 | Fsh. | 7 | 20 | 1913 | Dockton, Wash. | Tacoma, Wash. |
| 27674 | | Ga. s. | Yankee Doodle | 12 | 8 | 37.5 | 12.4 | 4.1 | Pas. | 2 | 20 | 1900 | Brooklyn, N. Y. | New York, N. Y. |
| 200154 | | Ga. s. | Yankee Doodle | 14 | 11 | 65.0 | 10.1 | 3.0 | Pas. | 1 | 1 | 1903 | Seattle, Wash. | Seattle, Wash. |
| 202416 | | Ga. p. | Yankee Doodle | 13 | 6 | 57.5 | 13.7 | 2.8 | Tow. | 2 | 2 | 1905 | Westwego, La. | New Orleans, La. |
| 209960 | | Ga. s. | Yankee Doodle II. | 29 | 20 | 52.2 | 16.3 | 6.4 | Pas. | 2 | 90 | 1912 | Brooklyn, N. Y. | New York, N. Y. |
| 204549 | | Ga. s. | Yankee Girl | 31 | 26 | 55.6 | 14.5 | 9.1 | Frt. | 3 | 30 | 1907 | San Diego, Cal. | Los Angeles, Cal. |
| 205392 | | Ga. s. | Yankee Girl | 9 | 8 | 28.6 | 14.5 | 3.5 | Fsh. | 1 | 20 | 1901 | Canarsie, N. Y. | New York, N. Y. |
| 210461 | | Ga. s. | Yankton | 14 | 9 | 40.3 | 10.5 | 4.4 | Pas. | 1 | 35 | 1912 | Oswego, N. Y. | Oswego, N. Y. |
| 211104 | | Ga. y. | Yarrow | 20 | 20 | 60.0 | 12.4 | 5.2 | Yct. | 2 | 60 | 1913 | Chicago, Ill. | Chicago, Ill. |
| 27663 | | Ga. s. | Ymogene | 7 | 7 | 26.1 | 12.8 | 3.6 | Msc. | 1 | 1 | 1895 | Newport, R. I. | Newport, R. I. |
| 27629 | | Ga. s. | Yolande | 9 | 9 | 30.4 | 12.3 | 5.0 | Frt. | 1 | 1 | 1886 | Boothbay, Me. | Boothbay, Me. |
| 215904 | | Ga. s. | Yolo | 45 | 26 | 60.1 | 21.5 | 5.2 | Frt. | 1 | 90 | 1917 | Stockton, Cal. | San Francisco, Cal. |
| 215186 | | Ga. s. | Young America | 33 | 22 | 50.9 | 14.0 | 6.6 | Fsh. | 8 | 40 | 1917 | Dockton, Wash. | Seattle, Wash. |
| 27587 | | Ga. s. | Young Burkhardt | 9 | 0 | 36.6 | 11.9 | 3.6 | Frt. | 1 | 1 | 1870 | Palacios, Tex. | Galveston, Tex. |
| 214698 | | Ga. s. | Young Champion | 18 | 7 | 49.4 | 14.7 | 4.0 | Oys. | 3 | 38 | 1917 | Biloxi, Miss. | New Orleans, La. |
| 27685 | | Ga. s. | Young Elodie | 6 | 5 | 32.6 | 11.0 | 3.4 | Oys. | 1 | 1 | 1900 | Terrebonne, La. | Morgan City, La. |
| 211121 | | Ga. s. | Youno | 11 | 11 | 40.0 | 8.5 | 3.5 | Pas. | 1 | 18 | 1913 | Clinton, Iowa | Des Moines, Iowa. |
| 211354 | | Ga. s. | Yukon | 25 | 17 | 45.7 | 13.8 | 5.7 | Fsh. | 8 | 35 | 1913 | Tacoma, Wash. | Seattle, Wash. |
| 201727 | KTQV | Ga. y. | Yuma | 16 | 11 | 43.0 | 13.0 | 3.2 | Yct. | 2 | 18 | 1904 | Miami, Fla. | Miami, Fla. |
| 216442 | | Ga. s. | Yuma | 8 | 6 | 32.5 | 9.9 | 4.0 | Fsh. | 2 | 15 | 1918 | Seattle, Wash. | Seattle, Wash. |
| 27671 | | Ga. s. | Yonna | 10 | 10 | 38.0 | 13.2 | 3.2 | Pas. | 2 | 2 | 1899 | Woooster, Tex. | Houston, Tex. |
| 205214 | | Ga. s. | Yonna | 12 | 10 | 33.2 | 11.4 | 4.9 | Pas. | 2 | 20 | 1903 | New Bedford, Mass. | New Bedford, Mass. |
| 206848 | | Ga. s. | Yonna | 14 | 9 | 54.0 | 12.0 | 6.1 | Pas. | 1 | 35 | 1912 | Sault Ste. Marie, Mich. | Marquette, Mich. |
| Z. | | | | | | | | | | | | | | |
| 28114 | | Ga. s. | Z. E. Beauchamp | 18 | 10 | 59.0 | 15.7 | 4.0 | Msc. | 2 | 2 | 1888 | Oriolo, Md. | Norfolk, Va. |
| 213293 | LFKG | Ga. y. | Zahma | 75 | 58 | 79.7 | 20.7 | 9.8 | Yct. | 4 | 80 | 1915 | Boston, Mass. | New York, N. Y. |
| 206099 | | Ga. s. | Zannotta | 7 | 7 | 32.0 | 8.0 | 2.8 | Pas. | 1 | 8 | 1909 | Clinton, Iowa | Dubuque, Iowa. |
| 136919 | | Ga. s. | Zarambo | 18 | 12 | 45.5 | 11.8 | 3.4 | Pas. | 2 | 1 | 1901 | Ballard, Wash. | Seattle, Wash. |
| 212299 | LDMF | Ga. y. | Zaza | 33 | 33 | 59.3 | 14.9 | 6.1 | Yct. | 60 | 1 | 1914 | Port Republic, N. J. | New York, N. Y. |
| 201879 | KVGB | Ga. y. | Zeeland | 40 | 25 | 79.7 | 13.0 | 6.7 | Yct. | 4 | 12 | 1905 | Boston, Mass. | Galveston, Tex. |
| 203707 | | Ga. s. | Zelad | 13 | 8 | 41.7 | 10.2 | 3.6 | Frt. | 1 | 1 | 1906 | Washington, N. C. | Washington, N. C. |
| 206659 | | Ga. s. | Zelda | 15 | 10 | 54.4 | 11.6 | 3.8 | Pas. | 1 | 54 | 1909 | Cove, Tex. | Galveston, Tex. |
| 28112 | | Ga. s. | Zella | 7 | 6 | 23.5 | 12.5 | 4.4 | Frt. | 2 | 2 | 1888 | Noank, Conn. | Newport, R. I. |
| 213357 | | Ga. p. | Zelpha Lee | 10 | 6 | 50.0 | 12.0 | 2.6 | Tow. | 1 | 20 | 1915 | Chattanooga, Tenn. | Chattanooga, Tenn. |
| 25907 | | Ga. s. | Zema | 9 | 8 | 51.7 | 11.8 | 3.0 | Frt. | 1 | 8 | 1881 | Oxford, Md. | Philadelphia, Pa. |
| 214868 | LGTN | Ga. y. | Zemith | 32 | 22 | 72.8 | 11.7 | 6.0 | Yct. | 4 | 800 | 1917 | Camden, N. J. | Do. |
| 213192 | | Ga. s. | Zenobia | 11 | 6 | 40.7 | 10.4 | 4.7 | Mso. | 2 | 40 | 1915 | Los Angeles, Cal. | Los Angeles, Cal. |
| 206281 | | Ga. y. | Zenya | 33 | 27 | 59.0 | 13.7 | 7.0 | Yct. | 3 | 50 | 1909 | Greenwich, Conn. | Duluth, Minn. |
| 28109 | | Ga. s. | Zeph E. Conover | 18 | 12 | 46.7 | 16.1 | 4.5 | Frt. | 2 | 2 | 1886 | Atlantic City, N. J. | Norfolk, Va. |
| 28105 | | Ga. s. | Zephyr | 11 | 9 | 40.8 | 13.7 | 6.0 | Fsh. | 2 | 2 | 1872 | Pembroke, Me. | Eastport, Me. |
| 202951 | | Ga. s. | Zephyr | 10 | 7 | 37.9 | 9.3 | 3.2 | Pas. | 1 | 1 | 1906 | Astoria, Oreg. | Seattle, Wash. |
| 210397 | | Ga. y. | Zigzag | 17 | 16 | 40.0 | 13.8 | 4.6 | Pas. | 1 | 12 | 1910 | Detroit, Mich. | Detroit, Mich. |
| 206693 | | Ga. s. | Zillah | 16 | 11 | 55.6 | 11.8 | 3.7 | Pas. | 2 | 2 | 1903 | Mariners Harbor, N. Y. | Galveston, Tex. |
| 28131 | | Ga. s. | Zilla May | 70 | 59 | 77.3 | 20.8 | 8.3 | Fsh. | 10 | 80 | 1896 | Ballard, Wash. | Seattle, Wash. |
| 210405 | | Ga. s. | Zilpha II. | 10 | 7 | 36.4 | 8.6 | 4.6 | Tow. | 1 | 40 | 1912 | East Quogue, N. Y. | Patchogue, N. Y. |
| 208848 | | Ga. y. | Zina | 9 | 6 | 35.5 | 9.0 | 4.2 | Yct. | 1 | 16 | 1908 | Winslow, Wash. | Seattle, Wash. |
| 205921 | KWST | Ga. y. | Zipalong | 30 | 20 | 78.6 | 11.2 | 6.3 | Yct. | 3 | 10 | 1907 | South Boston, Mass. | Philadelphia, Pa. |
| 207168 | | Ga. s. | Zita | 6 | 6 | 20.0 | 9.0 | 3.6 | Fsh. | 2 | 9 | 1898 | Manitowoc, Wis. | Manitowoc, Wis. |
| 206567 | | Ga. s. | Zita Mao | 21 | 16 | 62.2 | 15.6 | 3.2 | Pas. | 1 | 20 | 1909 | West Haven, Conn. | Boston, Mass. |
| 28122 | | Ga. s. | Ziyara | 12 | 8 | 51.0 | 9.9 | 4.0 | Frt. | 2 | 2 | 1890 | Rome, N. Y. | Beaufort, N. C. |
| 208918 | | Ga. s. | Ziyra | 8 | 6 | 35.0 | 8.5 | 3.2 | Frt. | 1 | 13 | 1911 | Wit, N. C. | Do. |
| 213263 | | Ga. s. | Zlarin | 25 | 21 | 46.2 | 13.2 | 5.4 | Fsh. | 2 | 35 | 1915 | Seattle, Wash. | Seattle, Wash. |
| 213450 | | Ga. s. | Zoe | 5 | 5 | 21.0 | 7.5 | 2.0 | Fsh. | 2 | 14 | 1915 | Oconto, Wis. | Manitowoc, Wis. |
| 28141 | | Ga. s. | Zola | 7 | 7 | 30.5 | 13.9 | 3.4 | Frt. | 2 | 12 | 1899 | Fairmount, Md. | Norfolk, Va. |
| 28144 | | Ga. s. | Zonda | 8 | 6 | 34.2 | 13.5 | 5.5 | Fsh. | 2 | 2 | 1898 | Lubeo, Me. | Portland, Me. |
| 207366 | | Ga. s. | Zone | 7 | 7 | 31.2 | 7.4 | 7.0 | Msc. | 2 | 2 | 1909 | Beaumont, Tex. | Port Arthur, Tex. |
| 213768 | | Ga. s. | Zono | 15 | 10 | 45.5 | 15.0 | 4.6 | Ga. s. | 1 | 20 | 1915 | San Francisco, Cal. | San Francisco, Cal. |
| 213059 | | Ga. s. | Zora | 19 | 15 | 42.3 | 12.6 | 5.4 | Fsh. | 5 | 20 | 1915 | Seattle, Wash. | Seattle, Wash. |
| 201038 | | Ga. y. | Zorayda | 24 | 19 | 51.0 | 12.0 | 5.0 | Yct. | 3 | 3 | 1900 | New York, N. Y. | Charleston, S. C. |

1 Formerly ga. y. Abbe IV.
 2 Formerly ga. y. M. J. R. II.
 3 Formerly ga. s. Emma.

4 Formerly ga. y. B. F. S.
 5 Formerly ga. y. Elkhorn.

6 Formerly ga. s. Zilla May.
 7 S. E. R. No. 1.
 8 Formerly ga. y. Gansetta.

PART III.

ALPHABETICAL LIST

OF

UNRIGGED MERCHANT VESSELS OF THE UNITED STATES.

1918.

ALPHABETICAL LIST
OF
UNRIGGED MERCHANT VESSELS OF THE UNITED STATES.

(Steel vessels in SMALL CAPITALS, iron in *italics*.)

| Official No. | Class. | Name of vessel. | Gross tonnage. | Net tonnage. | Crew. | When built. | Where built. | Home port (where permanent document issues). |
|--------------|------------|-----------------------|----------------|--------------|-------|-------------|-----------------------|--|
| | | A. | | | | | | |
| 30241 | Bargo | †A | 1,162 | 1,162 | 0 | 1900 | St. Louis, Mo. | St. Louis, Mo. |
| 163263 | Scow | A | 27 | 27 | 0 | 1907 | Everett, Wash. | Port Townsend, Wash. |
| 104410 | Dredge | A | 459 | 459 | 20 | 1911 | Philadelphia, Pa. | Nowark, N. J. |
| 187122 | Bargo | A | 278 | 278 | 1 | 1912 | Helena, Ark. | New Orleans, La. |
| 105882 | Scow | A | 194 | 194 | 1 | 1909 | Baltimore, Md. | Baltimore, Md. |
| 166719 | do. | A 1 | 180 | 180 | 1 | 1917 | do. | Do. |
| 166898 | do. | A 1 | 179 | 179 | 1 | 1906 | do. | Do. |
| 166829 | do. | A 2 | 160 | 160 | 1 | 1917 | do. | Do. |
| 167058 | do. | A 2 | 169 | 169 | 1 | 1905 | do. | Do. |
| 166727 | do. | A 3 | 115 | 115 | 1 | 1918 | do. | Do. |
| 166936 | do. | A 3 | 115 | 115 | 1 | 1905 | do. | Do. |
| 166728 | do. | A 4 | 115 | 115 | 1 | 1918 | do. | Do. |
| 167019 | do. | A 4 | 157 | 157 | 1 | 1905 | do. | Do. |
| 166899 | do. | A 5 | 160 | 160 | 1 | 1905 | do. | Do. |
| 167073 | do. | A 5 | 156 | 156 | 0 | 1917 | do. | Do. |
| 166957 | do. | A 6 | 157 | 157 | 1 | 1900 | do. | Do. |
| 167093 | do. | A 6 | 163 | 163 | 0 | 1917 | do. | Do. |
| 166131 | do. | A 7 | 131 | 131 | 1 | 1905 | do. | Do. |
| 166854 | do. | A 7 | 163 | 163 | 1 | 1907 | do. | Do. |
| 167128 | do. | A 8 | 162 | 162 | 1 | 1917 | do. | Do. |
| 165967 | do. | A 9 | 123 | 123 | 1 | 1905 | do. | Do. |
| 166855 | do. | A 10 | 161 | 161 | 1 | 1907 | do. | Do. |
| 166132 | do. | A 12 | 118 | 118 | 1 | 1899 | do. | Do. |
| 165986 | do. | A 25 | 147 | 147 | 1 | 1903 | do. | Do. |
| 166133 | do. | A 29 | 132 | 132 | 1 | 1903 | do. | Do. |
| 166134 | do. | A 35 | 112 | 112 | 1 | 1907 | do. | Do. |
| 165957 | do. | A 38 | 106 | 106 | 1 | 1907 | do. | Do. |
| 165958 | do. | A 37 | 107 | 107 | 1 | 1908 | do. | Do. |
| 165937 | do. | A 39 | 108 | 108 | 1 | 1903 | do. | Do. |
| 165959 | do. | A 40 | 115 | 115 | 1 | 1911 | do. | Do. |
| 165885 | do. | A 41 | 114 | 114 | 1 | 1911 | do. | Do. |
| 166102 | do. | A 42 | 161 | 161 | 1 | 1911 | do. | Do. |
| 165886 | do. | A 43 | 154 | 154 | 1 | 1912 | do. | Do. |
| 165988 | do. | A 44 | 154 | 154 | 1 | 1915 | do. | Do. |
| 30287 | do. | A A | 24 | 24 | 0 | 1902 | Whatcom, Wash. | Juneau, Alaska. |
| 167056 | Bargo | A. A. C. Co. No. 6 | 446 | 446 | 1 | 1917 | Brooklyn, N. Y. | New York, N. Y. |
| 30169 | Scow | A. B. C. 1 | 20 | 20 | 0 | 1896 | Anacortes, Wash. | Port Townsend, Wash. |
| 30170 | do. | A. B. C. 2 | 20 | 20 | 0 | 1896 | do. | Do. |
| 30135 | do. | A. B. C. VIII | 18 | 18 | 0 | 1896 | do. | Do. |
| 30137 | do. | A. B. C. X | 19 | 19 | 0 | 1896 | do. | Do. |
| 30138 | do. | A. B. C. XI | 51 | 51 | 0 | 1896 | do. | Do. |
| 166448 | do. | A. B. T. Co. No. 1 | 13 | 13 | 0 | 1916 | La Conner, Wash. | Seattle, Wash. |
| 30240 | Bargo | A. C. L. Co. No. 1 | 833 | 833 | 1 | 1900 | Astoria, N. Y. | New York, N. Y. |
| 30247 | do. | A. C. L. Co. No. 2 | 832 | 832 | 1 | 1900 | do. | Do. |
| 30248 | do. | A. C. L. Co. No. 3 | 834 | 834 | 1 | 1900 | do. | Do. |
| 30249 | do. | A. C. L. Co. No. 4 | 831 | 831 | 2 | 1900 | do. | Do. |
| 30254 | do. | A. C. L. Co. No. 6 | 698 | 698 | 1 | 1901 | do. | Do. |
| 30271 | do. | A. C. L. Co. No. 7 | 809 | 809 | 1 | 1901 | do. | Do. |
| 162604 | do. | A. C. L. Co. No. 14 | 887 | 887 | 2 | 1902 | Chelsea, Mass. | Do. |
| 163131 | do. | A. C. L. Co. 11 | 404 | 313 | 1 | 1907 | Norfolk, Va. | Norfolk, Va. |
| 164339 | Scow | A. F. O. L. Co. No. 1 | 48 | 48 | 0 | 1905 | Aberdeen, Wash. | Port Townsend, Wash. |
| 163720 | do. | A. H. O. Co. | 36 | 36 | 0 | 1909 | Canano, Wash. | Do. |
| 162012 | Bargo | A. B. Harris | 343 | 343 | 1 | 1903 | Brooklyn, N. Y. | New York, N. Y. |
| 163407 | do. | A. B. King | 271 | 271 | 1 | 1905 | Port Jefferson, N. Y. | Do. |
| 164534 | do. | A. B. Shay | 324 | 324 | 0 | 1911 | Seattle, Wash. | Engle, Alaska. |
| 30259 | Canal boat | A. B. Spelman | 103 | 98 | 1 | 1902 | Champlain, N. Y. | Rouses Point, N. Y. |
| 30230 | Bargo | A. C. McClellan | 252 | 214 | 1 | 1900 | Brooklyn, N. Y. | New York, N. Y. |
| 166285 | do. | A. C. Whittney | 360 | 360 | 4 | 1884 | Boston, Mass. | Do. |
| 29993 | Canal boat | A. E. Low | 104 | 99 | 1 | 1888 | Whitehall, N. Y. | Albany, N. Y. |
| 166722 | do. | A. F. Hill | 137 | 137 | 0 | 1900 | Durhamville, N. Y. | New York, N. Y. |
| 30298 | Bargo | A. G. Ferham | 270 | 270 | 1 | 1893 | Port Richmond, N. Y. | Do. |

† Steel.

UNRIGGED MERCHANT VESSELS OF THE UNITED STATES—Continued.

| Official No. | Class. | Name of vessel. | Gross tonnage. | Net tonnage. | Crew. | When built. | Where built. | Home port (where permanent document issues). |
|--------------|------------|-----------------------|----------------|--------------|-------|-------------|----------------------|--|
| 163651 | Barge | A. H. Bulley | 371 | 371 | 1 | 1908 | Kingston, N. Y. | New York, N. Y. |
| 30013 | Canal boat | A. H. Palmer | 96 | 91 | 1 | 1889 | Fort Ann, N. Y. | Albany, N. Y. |
| 163472 | Barge | A. H. Powell | 378 | 378 | 1 | 1908 | Kingston, N. Y. | New York, N. Y. |
| 165619 | do | A. M. Wittenberg, Jr. | 378 | 378 | 1 | 1913 | do | Do. |
| 166750 | do | A. M. Underhill | 345 | 345 | 1 | 1916 | Rockland Lake, N. Y. | Do. |
| 166578 | do | A. N. Abbe | 482 | 482 | 0 | 1916 | South Rondout, N. Y. | New Haven, Conn. |
| 30130 | Scow | A. No. 1 | 6 | 6 | 0 | 1897 | Fairhaven, Wash. | Seattle, Wash. |
| 164320 | do | A. No. 1 | 40 | 40 | 0 | 1908 | Hoquiam, Wash. | Port Townsend, Wash. |
| 166210 | Barge | A. No. 1 | 227 | 227 | 0 | 1916 | Brooklyn, N. Y. | New York, N. Y. |
| 166805 | Scow | A. No. 1 | 16 | 16 | 0 | 1914 | Dockton, Wash. | Tacoma, Wash. |
| 164303 | do | A. No. 2 | 48 | 48 | 0 | 1910 | Hoquiam, Wash. | Port Townsend, Wash. |
| 164987 | do | A. O. No. 2 | 21 | 21 | 0 | 1912 | Poulsbo, Wash. | Wrangell, Alaska. |
| 30118 | do | A. P. Assn. No. 10 | 14 | 14 | 0 | 1897 | Semlahmoo, Wash. | Seattle, Wash. |
| 30119 | do | A. P. Assn. No. 17 | 14 | 14 | 0 | 1897 | do | Do. |
| 30121 | do | A. P. Assn. No. 19 | 10 | 10 | 0 | 1897 | do | Do. |
| 30122 | do | A. P. Assn. No. 20 | 10 | 10 | 0 | 1897 | do | Do. |
| 30123 | do | A. P. Assn. No. 21 | 10 | 10 | 0 | 1897 | do | Do. |
| 30116 | do | A. P. Assn. No. 22 | 28 | 28 | 0 | 1898 | do | Do. |
| 47171 | do | A. P. Assn. No. 23 | 7 | 7 | 0 | 1900 | New Whatcom, Wash. | Do. |
| 47174 | do | A. P. Assn. No. 24 | 24 | 24 | 0 | 1900 | do | Do. |
| 30256 | do | A. P. Assn. No. 25 | 23 | 23 | 0 | 1901 | do | Do. |
| 30257 | do | A. P. Assn. No. 26 | 23 | 23 | 0 | 1901 | do | Do. |
| 30258 | do | A. P. Assn. No. 27 | 23 | 23 | 0 | 1901 | do | Do. |
| 30259 | Scow | A. P. Assn. No. 28 | 23 | 23 | 0 | 1901 | do | Do. |
| 30260 | do | A. P. Assn. No. 29 | 23 | 23 | 0 | 1901 | do | Do. |
| 30263 | do | A. P. Assn. No. 30 | 23 | 23 | 0 | 1901 | do | Do. |
| 30304 | do | A. P. Assn. No. 31 | 23 | 23 | 0 | 1903 | Whatcom, Wash. | Do. |
| 30308 | do | A. P. Assn. No. 32 | 24 | 24 | 0 | 1903 | do | Do. |
| 183794 | do | A. P. Assn. No. 33 | 26 | 26 | 0 | 1909 | Bellingham, Wash. | Do. |
| 183795 | do | A. P. Assn. No. 34 | 26 | 26 | 0 | 1909 | do | Do. |
| 183804 | do | A. P. Assn. No. 35 | 26 | 26 | 0 | 1909 | do | Do. |
| 163805 | do | A. P. Assn. No. 36 | 26 | 26 | 0 | 1909 | do | Do. |
| 164489 | do | A. P. Assn. No. 37 | 38 | 38 | 0 | 1911 | Blaine, Wash. | Do. |
| 164490 | do | A. P. Assn. No. 38 | 38 | 38 | 0 | 1911 | do | Do. |
| 165360 | do | A. P. Assn. No. 39 | 32 | 32 | 0 | 1913 | Semlahmoo, Wash. | Do. |
| 165361 | do | A. P. Assn. No. 40 | 32 | 32 | 0 | 1913 | do | Do. |
| 165362 | do | A. P. Assn. No. 41 | 32 | 32 | 0 | 1913 | do | Do. |
| 165363 | do | A. P. Assn. No. 42 | 32 | 32 | 0 | 1913 | do | Do. |
| 166005 | do | A. P. Co. 1 | 35 | 35 | 0 | 1915 | Everett, Wash. | Do. |
| 166033 | do | A. P. Co. 2 | 35 | 35 | 0 | 1915 | do | Do. |
| 30268 | do | A. P. Co. No. 2 | 30 | 30 | 0 | 1901 | do | Port Angeles, Wash. |
| 30269 | do | A. P. Co. No. 3 | 30 | 30 | 0 | 1901 | do | Port Townsend, Wash. |
| 30153 | do | A. P. Co. No. 5 | 8 | 8 | 0 | 1896 | Anacortes, Wash. | Do. |
| 30164 | do | A. P. Co. No. 6 | 8 | 8 | 0 | 1896 | do | Do. |
| 30155 | do | A. P. Co. No. 7 | 7 | 7 | 0 | 1896 | do | Do. |
| 30156 | do | A. P. Co. No. 8 | 8 | 8 | 0 | 1896 | do | Do. |
| 30157 | do | A. P. Co. No. 9 | 8 | 8 | 0 | 1896 | do | Do. |
| 30159 | do | A. P. Co. No. 11 | 8 | 8 | 0 | 1896 | do | Do. |
| 30172 | do | A. P. Co. No. 12 | 26 | 26 | 0 | 1896 | do | Do. |
| 30173 | do | A. P. Co. No. 13 | 30 | 30 | 0 | 1896 | do | Port Angeles, Wash. |
| 30174 | do | A. P. Co. No. 14 | 9 | 9 | 0 | 1896 | do | Port Townsend, Wash. |
| 30175 | do | A. P. Co. No. 15 | 21 | 21 | 0 | 1896 | do | Port Angeles, Wash. |
| 30176 | do | A. P. Co. No. 16 | 21 | 21 | 0 | 1896 | do | Do. |
| 30177 | do | A. P. Co. No. 17 | 7 | 7 | 0 | 1896 | do | Port Townsend, Wash. |
| 30178 | do | A. P. Co. No. 18 | 7 | 7 | 0 | 1896 | do | Do. |
| 30170 | do | A. P. Co. No. 19 | 8 | 8 | 0 | 1896 | do | Do. |
| 30180 | do | A. P. Co. No. 20 | 12 | 12 | 0 | 1899 | do | Do. |
| 30181 | do | A. P. Co. No. 21 | 12 | 12 | 0 | 1899 | do | Do. |
| 30182 | do | A. P. Co. No. 22 | 26 | 26 | 0 | 1899 | do | Do. |
| 30183 | do | A. P. Co. No. 23 | 26 | 26 | 0 | 1899 | do | Do. |
| 164304 | do | A. P. F. No. 1 | 26 | 26 | 0 | 1911 | Bellingham, Wash. | Ketchikan, Alaska. |
| 164305 | do | A. P. F. No. 2 | 26 | 26 | 1 | 1911 | do | Do. |
| 164306 | do | A. P. F. No. 3 | 26 | 26 | 1 | 1911 | do | Do. |
| 164778 | do | A. P. F. No. 4 | 26 | 26 | 0 | 1912 | do | Do. |
| 164779 | do | A. P. F. No. 5 | 20 | 20 | 0 | 1912 | do | Do. |
| 164780 | do | A. P. F. No. 6 | 20 | 20 | 0 | 1912 | do | Do. |
| 165224 | do | A. P. F. No. 7 | 30 | 30 | 0 | 1913 | do | Do. |
| 165232 | do | A. P. F. No. 8 | 30 | 30 | 0 | 1913 | do | Do. |
| 165600 | do | A. P. F. No. 9 | 26 | 26 | 0 | 1914 | Seattle, Wash. | Do. |
| 165602 | do | A. P. F. No. 10 | 26 | 26 | 0 | 1914 | do | Do. |
| 165815 | do | A. P. F. No. 11 | 30 | 30 | 0 | 1915 | Bellingham, Wash. | Seattle, Wash. |
| 165816 | do | A. P. F. No. 12 | 30 | 30 | 0 | 1915 | do | Ketchikan Alaska. |
| 165817 | do | A. P. F. No. 13 | 30 | 30 | 0 | 1915 | do | Do. |
| 166005 | do | A. P. F. No. 14 | 30 | 30 | 0 | 1917 | do | Do. |
| 166006 | do | A. P. F. No. 15 | 30 | 30 | 0 | 1917 | do | Do. |
| 166007 | do | A. P. F. No. 16 | 30 | 30 | 0 | 1917 | do | Do. |
| 166008 | do | A. P. F. No. 17 | 30 | 30 | 0 | 1917 | do | Do. |

¹ Formerly barge Jeannette L. Aldrich.
² Formerly barge Joseph.

³ Formerly barge Monk Bros.
⁴ Formerly scow K No. 1.

⁵ Formerly scow K No. 4.

UNRIGGED MERCHANT VESSELS OF THE UNITED STATES—Continued.

| Official No. | Class. | Name of vessel. | Gross tonnage. | Net tonnage. | Crew. | When built. | Where built. | Home port (where permanent document issues). |
|--------------|--------|-------------------------|----------------|--------------|-------|-------------|----------------------|--|
| 56114 | Barge | † A. R. Co. No. 68 | 511 | 504 | 2 | 1901 | Port Richmond, N. Y. | Philadelphia, Pa. |
| 166606 | Scow | A. S. F. Co. No. 1 | 17 | 17 | 0 | 1917 | Seattle, Wash. | Cordova, Alaska. |
| 166675 | do. | A. S. F. Co. No. 2 | 24 | 24 | 0 | 1917 | do. | Do. |
| 165390 | do. | A. S. & G. Co. No. 1 | 162 | 162 | 1 | 1913 | Fairfield, Md. | Baltimore, Md. |
| 165891 | do. | A. S. & G. Co. No. 2 | 157 | 157 | 1 | 1913 | do. | Do. |
| 165934 | do. | A. S. & G. Co. No. 3 | 173 | 173 | 1 | 1913 | do. | Do. |
| 165892 | do. | A. S. & G. Co. No. 4 | 152 | 152 | 1 | 1913 | do. | Do. |
| 165893 | do. | A. S. & G. Co. No. 5 | 156 | 156 | 1 | 1913 | do. | Do. |
| 165939 | do. | A. S. & G. Co. No. 6 | 115 | 115 | 1 | 1913 | do. | Do. |
| 165894 | do. | A. S. & G. Co. No. 7 | 123 | 123 | 1 | 1912 | do. | Do. |
| 165895 | do. | A. S. & G. Co. No. 8 | 100 | 100 | 1 | 1914 | do. | Do. |
| 165890 | do. | A. S. & G. Co. No. 9 | 111 | 111 | 1 | 1914 | do. | Do. |
| 165897 | do. | A. S. & G. Co. No. 10 | 111 | 111 | 1 | 1913 | do. | Do. |
| 165898 | do. | A. S. & G. Co. No. 11 | 143 | 143 | 1 | 1913 | do. | Do. |
| 165899 | do. | A. S. & G. Co. No. 12 | 132 | 132 | 1 | 1913 | do. | Do. |
| 165900 | do. | A. S. & G. Co. No. 13 | 261 | 261 | 1 | 1914 | do. | Do. |
| 165835 | do. | A. S. & G. Co. No. 15 | 53 | 53 | 1 | 1914 | do. | Do. |
| 165901 | do. | A. S. & G. Co. No. 17 | 138 | 138 | 1 | 1914 | do. | Do. |
| 165902 | do. | A. S. & G. Co. No. 18 | 121 | 121 | 1 | 1914 | do. | Do. |
| 165903 | do. | A. S. & G. Co. No. 19 | 118 | 118 | 1 | 1914 | do. | Do. |
| 165904 | do. | A. S. & G. Co. No. 20 | 151 | 151 | 1 | 1914 | do. | Do. |
| 165914 | do. | A. S. & G. Co. No. 22 | 50 | 50 | 1 | 1910 | Baltimore, Md. | Do. |
| 165905 | do. | A. S. & G. Co. No. 24 | 157 | 157 | 1 | 1910 | do. | Do. |
| 165900 | do. | A. S. & G. Co. No. 25 | 156 | 156 | 1 | 1910 | do. | Do. |
| 165907 | do. | A. S. & G. Co. No. 27 | 144 | 144 | 1 | 1913 | Fairfield, Md. | Do. |
| 165908 | do. | A. S. & G. Co. No. 28 | 96 | 96 | 1 | 1912 | Baltimore, Md. | Do. |
| 165909 | do. | A. S. & G. Co. No. 29 | 97 | 97 | 1 | 1912 | do. | Do. |
| 165910 | do. | A. S. & G. Co. No. 30 | 96 | 96 | 1 | 1912 | do. | Do. |
| 165911 | do. | A. S. & G. Co. No. 31 | 96 | 96 | 1 | 1912 | do. | Do. |
| 165912 | do. | A. S. & G. Co. No. 32 | 152 | 152 | 1 | 1913 | Fairfield, Md. | Do. |
| 165945 | do. | † A. S. & G. Co. No. 33 | 279 | 279 | 1 | 1912 | do. | Do. |
| 165913 | do. | A. S. & G. Co. No. 34 | 85 | 85 | 1 | 1913 | do. | Do. |
| 165914 | do. | A. S. & G. Co. No. 35 | 90 | 90 | 1 | 1914 | do. | Do. |
| 166839 | do. | A. S. & G. Co. No. 36 | 181 | 181 | 1 | 1917 | Baltimore, Md. | Do. |
| 167004 | do. | A. S. & G. Co. No. 37 | 190 | 190 | 1 | 1917 | do. | Do. |
| 165915 | do. | A. S. & G. Co. No. 38 | 60 | 60 | 1 | 1913 | Fairfield, Md. | Do. |
| 167053 | do. | A. S. & G. Co. No. 39 | 192 | 192 | 1 | 1917 | Baltimore, Md. | Do. |
| 165916 | do. | A. S. & G. Co. No. 40 | 109 | 109 | 1 | 1914 | Fairfield, Md. | Do. |
| 166143 | do. | A. S. & G. Co. No. 41 | 59 | 59 | 1 | 1915 | Baltimore, Md. | Do. |
| 165917 | do. | A. S. & G. Co. No. 43 | 84 | 84 | 1 | 1914 | Fairfield, Md. | Do. |
| 165990 | do. | A. S. & G. Co. No. 44 | 97 | 97 | 1 | 1914 | do. | Do. |
| 165918 | do. | A. S. & G. Co. No. 45 | 121 | 121 | 1 | 1914 | do. | Do. |
| 165919 | do. | A. S. & G. Co. No. 46 | 119 | 119 | 1 | 1914 | do. | Do. |
| 167078 | do. | A. S. & G. Co. No. 47 | 185 | 185 | 0 | 1917 | Baltimore, Md. | Do. |
| 165920 | do. | A. S. & G. Co. No. 48 | 87 | 87 | 1 | 1914 | Fairfield, Md. | Do. |
| 165921 | do. | A. S. & G. Co. No. 49 | 85 | 85 | 1 | 1914 | do. | Do. |
| 165922 | do. | A. S. & G. Co. No. 50 | 90 | 90 | 1 | 1915 | do. | Do. |
| 165923 | do. | A. S. & G. Co. No. 51 | 115 | 115 | 1 | 1914 | do. | Do. |
| 165924 | do. | A. S. & G. Co. No. 52 | 114 | 114 | 1 | 1914 | do. | Do. |
| 165925 | do. | A. S. & G. Co. No. 53 | 203 | 203 | 1 | 1914 | do. | Do. |
| 167228 | do. | A. S. & G. Co. No. 59 | 262 | 262 | 1 | 1918 | do. | Do. |
| 165926 | do. | A. S. & G. Co. No. 60 | 231 | 231 | 1 | 1913 | do. | Do. |
| 165927 | do. | A. S. & G. Co. No. 62 | 115 | 115 | 1 | 1913 | do. | Do. |
| 165928 | do. | A. S. & G. Co. No. 63 | 246 | 246 | 1 | 1913 | Baltimore, Md. | Do. |
| 165929 | do. | A. S. & G. Co. No. 64 | 246 | 246 | 1 | 1913 | do. | Do. |
| 165930 | do. | A. S. & G. Co. No. 65 | 230 | 230 | 1 | 1913 | Fairfield, Md. | Do. |
| 165931 | do. | A. S. & G. Co. No. 67 | 73 | 73 | 1 | 1914 | do. | Do. |
| 167221 | do. | A. S. & G. Co. No. 69 | 180 | 180 | 1 | 1918 | Baltimore, Md. | Do. |
| 167175 | do. | A. S. & G. Co. No. 70 | 180 | 180 | 1 | 1918 | do. | Do. |
| 165938 | do. | A. S. P. No. 1 | 21 | 21 | 0 | 1915 | Anacortes, Wash. | Seattle, Wash. |
| 165939 | Scow | A. S. P. No. 2 | 21 | 21 | 0 | 1915 | do. | Do. |
| 167129 | Barge | A. Sidney Davison | 500 | 492 | 1 | 1917 | Kingston, N. Y. | New York, N. Y. |
| 164735 | Scow | A. T. Co. No. 1 | 25 | 25 | 0 | 1912 | Seattle, Wash. | Portland, Ore. |
| 165242 | do. | A. T. Co. No. 2 | 20 | 20 | 0 | 1912 | Gambler Bay, Alaska | Do. |
| 42860 | do. | † A. T. B. Co. No. 1 | 109 | 109 | 0 | 1901 | Everett, Wash. | Port Townsend, Wash. |
| 164321 | do. | A. T. B. Co. No. 1 | 59 | 59 | 0 | 1910 | Aberdeen, Wash. | Seattle, Wash. |
| 162897 | do. | A. T. B. Co. No. 2 | 106 | 106 | 0 | 1906 | Seattle, Wash. | Port Townsend, Wash. |
| 59074 | do. | A. T. B. Co. No. 3 | 101 | 101 | 0 | 1900 | Ballard, Wash. | Do. |
| 55030 | do. | † A. T. B. Co. No. 4 | 70 | 70 | 0 | 1899 | Seattle, Wash. | Do. |
| 163069 | do. | A. T. B. Co. No. 5 | 149 | 149 | 0 | 1907 | Everett, Wash. | Do. |
| 163561 | do. | A. T. B. Co. No. 6 | 78 | 78 | 0 | 1908 | do. | Do. |
| 163562 | do. | A. T. B. Co. No. 7 | 60 | 60 | 0 | 1908 | do. | Do. |
| 164074 | do. | A. T. B. Co. No. 8 | 205 | 205 | 0 | 1910 | do. | Do. |
| 163107 | do. | † A. T. B. Co. No. 9 | 138 | 138 | 0 | 1907 | Port Hadlock, Wash. | Do. |
| 165282 | do. | A. T. B. Co. No. 10 | 240 | 240 | 0 | 1913 | Fairhaven, Cal. | Do. |
| 165263 | do. | A. U. S. | 6 | 6 | 0 | 1913 | Anacortes, Wash. | Seattle, Wash. |

1 Formerly barge S. O. Co. No. 68.
 † Formerly scow Howdy.
 † Formerly scow Stimson No. 2.

‡ Formerly scow Queen City No. 4.
 ‡ Formerly scow I. F. Co. No. 2.
 † Steel.

‡ Rebuilt, 1913.
 ‡ Rebuilt, 1912.
 † Concrete.

UNRIGGED MERCHANT VESSELS OF THE UNITED STATES—Continued.

| Official No. | Class. | Name of vessel. | Gross tonnage. | Net tonnage. | Crew. | When built. | Where built. | Home port (where permanent document issues). |
|--------------|------------|---------------------------------|----------------|--------------|-------|-------------|-------------------------|--|
| 104824 | Barge | A. W. Thompson | 297 | 297 | 1 | 1909 | Kingston, N. Y. | New York, N. Y. |
| 30131 | Scow | A and D No. 1 | 28 | 28 | 0 | 1897 | Seattle, Wash. | Seattle, Wash. |
| 30132 | do | A and D No. 2 | 28 | 28 | 0 | 1897 | do | Juneau, Alaska. |
| 30191 | do | A and D No. 3 | 16 | 16 | 0 | 1899 | Anacortes, Wash. | Do. |
| 30192 | do | A and D No. 4 | 16 | 16 | 0 | 1899 | do | Seattle, Wash. |
| 30194 | do | A and D No. 6 | 17 | 17 | 0 | 1899 | do | Do. |
| 30195 | do | A and D No. 7 | 17 | 17 | 0 | 1899 | do | Do. |
| 30310 | do | A and D No. 10 | 7 | 7 | 0 | 1903 | Fairhaven, Wash. | Do. |
| 104805 | do | A & D No. 15 | 26 | 26 | 0 | 1912 | Bellingham, Wash. | Do. |
| 104806 | do | A & D No. 16 | 26 | 26 | 0 | 1912 | do | Do. |
| 104840 | do | A and D No. 17 | 26 | 26 | 0 | 1912 | do | Do. |
| 104841 | do | A & D No. 18 | 26 | 26 | 0 | 1912 | do | Do. |
| 165393 | do | A. & D. No. 19 | 26 | 26 | 0 | 1913 | do | Do. |
| 165401 | do | A. & D. No. 20 | 26 | 26 | 0 | 1913 | do | Do. |
| 100064 | Barge | Abbott Coffin | 68 | 68 | 1 | 1882 | Boston, Mass. | Gloucester, Mass. |
| 165841 | do | Abernoth Bros | 323 | 323 | 1 | 1914 | Brooklyn, N. Y. | New York, N. Y. |
| 164775 | Scow | Aberdeen | 286 | 256 | 0 | 1913 | Hoquiam, Wash. | Seattle, Wash. |
| 104527 | do | Aberdeen Construction Co. No. 1 | 36 | 36 | 0 | 1901 | Aberdeen, Wash. | Port Townsend, Wash. |
| 104528 | do | Aberdeen Construction Co. No. 2 | 67 | 67 | 0 | 1905 | do | Do. |
| 104530 | do | Aberdeen Construction Co. No. 4 | 50 | 50 | 0 | 1905 | do | Do. |
| 104531 | do | Aberdeen Construction Co. No. 6 | 53 | 53 | 0 | 1907 | do | Do. |
| 167178 | Barge | Absecon | 914 | 888 | 1 | 1918 | Elkton, Md. | Philadelphia, Pa. |
| 164434 | do | Acoma | 376 | 357 | 3 | 1911 | Duluth, Minn. | Duluth, Minn. |
| 165381 | do | Acoma | 103 | 108 | 4 | 1913 | Warroad, Minn. | Do. |
| 30101 | do | Acoma No. 1 | 64 | 54 | 0 | 1891 | Port Townsend, Wash. | Seattle, Wash. |
| 30048 | Barge | Active | 186 | 176 | 1 | 1891 | Brooklyn, N. Y. | New York, N. Y. |
| 30139 | Scow | Ada | 7 | 7 | 0 | 1896 | Anacortes, Wash. | Port Townsend, Wash. |
| 160168 | Barge | Ada | 143 | 143 | 1 | 1898 | Brooklyn, N. Y. | New York, N. Y. |
| 30215 | do | Ada A | 141 | 141 | 1 | 1900 | do | Do. |
| 165473 | do | Adam Schumann | 377 | 377 | 1 | 1910 | Kingston, N. Y. | Do. |
| 163420 | do | Adams | 168 | 137 | 1 | 1907 | Woehawken, N. J. | Do. |
| 42181 | do | Adda | 177 | 168 | 5 | 1893 | Malden, N. Y. | Do. |
| 29957 | do | Adda and Carrie | 179 | 108 | 1 | 1884 | City Island, N. Y. | New London, Conn. |
| 163399 | do | Adelaldo | 425 | 425 | 0 | 1907 | Kingston, N. Y. | New York, N. Y. |
| 29973 | Scow | Adelo | 116 | 116 | 2 | 1887 | Brooklyn, N. Y. | Do. |
| 164137 | Barge | ADLEE | 857 | 829 | 2 | 1910 | Manitowoc, Wis. | Buffalo, N. Y. |
| 30039 | Canal boat | Adellina Peabotte | 109 | 103 | 1 | 1890 | Northumberland, N. Y. | Albany, N. Y. |
| 30186 | do | Adelphi | 111 | 99 | 0 | 1899 | Watervliet, N. Y. | Rouses Point, N. Y. |
| 30212 | Barge | Admiral | 357 | 357 | 6 | 1900 | Brooklyn, N. Y. | New London, Conn. |
| 38763 | do | Admiral | 160 | 160 | 3 | 1884 | Barren Creek, Md. | Wilmington, N. C. |
| 166925 | do | Admiral Dowey | 303 | 303 | 0 | 1898 | Grassy Point, N. Y. | New York, N. Y. |
| 105102 | do | Advance | 438 | 438 | 2 | 1871 | Trenton, Mich. | Milwaukee, Wis. |
| 162073 | do | Advance | 351 | 351 | 1 | 1905 | Brooklyn, N. Y. | New York, N. Y. |
| 105493 | House boat | Agnes | 30 | 28 | 0 | 1871 | New York, N. Y. | New London, Conn. |
| 163925 | Canal boat | Agnes Egan | 124 | 117 | 1 | 1909 | Whitehall, N. Y. | Albany, N. Y. |
| 164167 | Barge | Agnes Hlokey | 132 | 125 | 1 | 1909 | Watervliet, New York | New York, N. Y. |
| 162793 | Scow | Ajax | 242 | 100 | 0 | 1906 | Hartford, Conn. | Hartford, Conn. |
| 103850 | do | Ajax | 384 | 384 | 0 | 1909 | Superior, Wis. | Duluth, Minn. |
| 165634 | do | Ajax | 273 | 273 | 1 | 1914 | Sault Ste. Marie, Mich. | Marquette, Mich. |
| 20034 | Barge | Akron | 410 | 383 | 1 | 1890 | Brooklyn, N. Y. | New York, N. Y. |
| 30034 | do | Akron | 132 | 92 | 2 | 1897 | Baltimore, Md. | Baltimore, Md. |
| 30109 | do | Alabama | 292 | 271 | 1 | 1899 | Port Richmond, N. Y. | New York, N. Y. |
| 100538 | do | Alaska | 39 | 39 | 0 | 1888 | San Francisco, Cal. | Wrangell, Alaska. |
| 162202 | Scow | Alaskan | 9 | 0 | 0 | 1904 | Seattle, Wash. | Seattle, Wash. |
| 30028 | Barge | Albany | 447 | 418 | 1 | 1890 | Brooklyn, N. Y. | New York, N. Y. |
| 164360 | do | Albany | 160 | 160 | 1 | 1907 | Kingston, N. Y. | Do. |
| 160959 | do | Albany | 634 | 634 | 4 | 1916 | Wilmington, Del. | Do. |
| 30231 | do | Albomarlo | 410 | 388 | 1 | 1902 | Milford, Del. | Philadelphia, Pa. |
| 166063 | Canal boat | Albert Collins | 113 | 99 | 1 | 1896 | North Bay, N. Y. | Rouses Point, N. Y. |
| 161192 | do | Albert C. Hall | 103 | 93 | 1 | 1910 | Waterford, N. Y. | Albany, N. Y. |
| 103358 | do | Albert G. Robert | 103 | 98 | 1 | 1907 | Champlain, N. Y. | Do. |
| 30163 | do | Albert F. Jordan | 107 | 99 | 1 | 1898 | Whitehall, N. Y. | Do. |
| 30067 | Barge | Albert F. McWilliams | 413 | 413 | 0 | 1896 | Port Richmond, N. Y. | New York, N. Y. |
| 165761 | Canal boat | Albert F. Graves | 102 | 92 | 1 | 1895 | Tonawanda, N. Y. | Rouses Point, N. Y. |
| 165630 | Barge | ALBERT L. TROMBLEY | 70 | 70 | 6 | 1913 | Wyandotte, Mich. | Detroit, Mich. |
| 167180 | do | Albert P. Likley | 209 | 209 | 0 | 1898 | Jersey City, N. J. | New York, N. Y. |
| 163802 | do | Alblon | 215 | 189 | 1 | 1909 | Tottenville, N. Y. | Do. |
| 163965 | do | Alco | 30 | 30 | 1 | 1903 | Palacios, Tex. | Port Lavaca, Tex. |
| 164166 | do | Alden | 316 | 303 | 0 | 1915 | Gildersteave, Conn. | New Haven, Conn. |
| 103597 | Canal boat | Alden Roberts, Jr. | 103 | 96 | 1 | 1902 | Northumberland, N. Y. | Albany, N. Y. |
| 162882 | Barge | Alert | 276 | 256 | 1 | 1908 | Long Island City, N. Y. | New York, N. Y. |
| 104342 | do | Alex | 107 | 107 | 2 | 1912 | Buffalo, N. Y. | Buffalo, N. Y. |
| 163797 | do | Alex | 331 | 312 | 4 | 1909 | do | Cleveland, Ohio. |
| 165418 | do | Alexander | 447 | 421 | 1 | 1913 | Charlton Harbor, N. Y. | New York, N. Y. |
| 30087 | Canal boat | Alexander Bertrand | 101 | 95 | 1 | 1897 | Champlain, N. Y. | Do. |
| 30042 | do | Alexander Macdonald | 105 | 99 | 1 | 1891 | Whitcomb, N. Y. | Rouses Point, N. Y. |
| 30201 | Barge | ALEXANDER MAITLAND | 3,351 | 2,968 | 10 | 1902 | Buffalo, N. Y. | Cleveland, Ohio. |

1 Formerly barge Harvest Home.

2 Formerly barge Anna H. Costella.

3 Formerly barge (a) E. E. Jackson & Co. barge No. 4.

(b) Navy coal barge No. 7.

4 Formerly barge Ada L. Tico.

5 Formerly barge Lackawanna.

† Composite.

‡ Rebuilt, 1915.

UNRIGGED MERCHANT VESSELS OF THE UNITED STATES—Continued.

| Official No. | Class. | Name of vessel. | Gross tonnage. | Net tonnage. | Crew. | When built. | Where built. | Home port (where permanent document issues). |
|--------------|------------|---------------------|----------------|--------------|-------|-------------|-----------------------|--|
| 30288 | Barge | Alex. J. Gibson | 431 | 431 | 1 | 1901 | Elkton, Md. | Philadelphia, Pa. |
| 30262 | Canal boat | Alfred Richards | 111 | 105 | 1 | 1901 | Fort Ann, N. Y. | Rouses Point, N. Y. |
| 163287 | Dredge | ALFRED E. HUNT | 510 | 510 | 20 | 1907 | Port Huron, Mich. | Ogdensburg, N. Y. |
| 30049 | Barge | Alfred J. Murray | 256 | 243 | 2 | 1892 | New Brunswick, N. J. | Philadelphia, Pa. |
| 163424 | do | Algiers | 600 | 600 | 1 | 1907 | Perth Amboy, N. J. | New York, N. Y. |
| 29937 | do | Alice | 260 | 247 | 1 | 1882 | Rockyhill, Conn. | Do. |
| 30300 | do | Alice | 292 | 292 | 1 | 1901 | Sleightsburg, N. Y. | Do. |
| 166237 | do | Alice | 250 | 250 | 2 | 1904 | Wilmington, Del. | Marblehead, Mass. |
| 166267 | do | Alice | 223 | 223 | 1 | 1915 | Brooklyn, N. Y. | New York, N. Y. |
| 164995 | do | Alice B. | 53 | 53 | 2 | 1912 | Dubuque, Iowa | Dubuque, Iowa. |
| 30052 | Canal boat | Alice Fallon | 116 | 110 | 1 | 1891 | Whitehall, N. Y. | Albany, N. Y. |
| 167149 | do | Alice Foster | 380 | 380 | 0 | 1917 | South Rondout, N. Y. | New York, N. Y. |
| 165494 | do | Alice Killian | 107 | 100 | 1 | 1913 | Rondout, N. Y. | Albany, N. Y. |
| 162607 | Barge | Alice Tague | 354 | 354 | 0 | 1905 | do | New York, N. Y. |
| 166751 | do | Alice Thompson | 247 | 240 | 1 | 1917 | Cohoes, N. Y. | Albany, N. Y. |
| 30240 | Dredge | Alice Vivian | 710 | 710 | 15 | 1893 | Ialip, N. Y. | Duluth, Minn. |
| 30066 | Canal boat | Alice T. Clark | 116 | 111 | 1 | 1891 | Whitehall, N. Y. | Albany, N. Y. |
| 163469 | Barge | Alice O. Fields | 403 | 403 | 0 | 1908 | South Rondout, N. Y. | New York, N. Y. |
| 165746 | do | Alice and Flora May | 104 | 98 | 1 | 1914 | Waterford, N. Y. | Do. |
| 163111 | Scow | Aligator | 14 | 14 | 0 | 1907 | Bellingham, Wash. | Port Townsend, Wash. |
| 160653 | Barge | Al-Kl | 142 | 142 | 0 | 1899 | Seattle, Wash. | Tacoma, Wash. |
| 162192 | do | Allan H. Dumont | 176 | 176 | 1 | 1903 | Rondout, N. Y. | New York, N. Y. |
| 162037 | do | Alleghony | 137 | 175 | 2 | 1903 | Baltimore, Md. | Baltimore, Md. |
| 167110 | do | Alleghony | 914 | 888 | 2 | 1917 | Chosapeake City, Md. | Philadelphia, Pa. |
| 167243 | do | Allen Ferry | 5 | 5 | 1 | 1912 | Batesville, Ark. | St. Louis, Mo. |
| 167239 | do | Allen Ferry | 7 | 7 | 1 | 1917 | Wilton, Ark. | Do. |
| 165223 | Scow | Alpena | 19 | 10 | 0 | 1915 | Bellingham, Wash. | Seattle, Wash. |
| 163234 | do | Alpha | 39 | 39 | 0 | 1907 | Anacortes, Wash. | Port Townsend, Wash. |
| 30270 | Barge | Alpha | 311 | 260 | 2 | 1901 | Baltimore, Md. | Baltimore, Md. |
| 166224 | Scow | Al Schofield No. 1 | 158 | 158 | 0 | 1916 | Seattle, Wash. | Port Angeles, Wash. |
| 208532 | do | Alsok | 31 | 31 | 0 | 1911 | do | Seattle, Wash. |
| 30297 | Barge | Alson | 218 | 218 | 0 | 1902 | Kingston, N. Y. | New York, N. Y. |
| 162822 | do | Alton | 424 | 403 | 1 | 1908 | Brooklyn, N. Y. | Do. |
| 166081 | House boat | Alvah | 14 | 14 | 1 | 1915 | Forked River, N. J. | Tuckerton, N. J. |
| 162505 | do | Amaryllis | 140 | 140 | 2 | 1908 | Alexandria Bay, N. Y. | Capo Vincent, N. Y. |
| 30305 | Barge | Amboy | 418 | 396 | 1 | 1903 | Brooklyn, N. Y. | New York, N. Y. |
| 1674 | do | Amella | 696 | 696 | 5 | 1870 | Coos Bay, Oreg. | Seattle, Wash. |
| 30092 | do | Amella | 160 | 152 | 1 | 1888 | Brooklyn, N. Y. | New York, N. Y. |
| 30166 | do | Amella | 283 | 269 | 1 | 1899 | Gilderleeve, Conn. | Perth Amboy, N. J. |
| 143516 | Scow | Amerlea | 75 | 75 | 2 | 1895 | Perth Amboy, N. J. | Do. |
| 30025 | Barge | Americus | 170 | 130 | 4 | 1898 | Noank, Conn. | New Haven, Conn. |
| 166190 | do | Amherst | 467 | 467 | 1 | 1916 | Brooklyn, N. Y. | New York, N. Y. |
| 162068 | Canal boat | Amos Yell | 103 | 98 | 1 | 1903 | Fort Ann, N. Y. | Albany, N. Y. |
| 165767 | do | Amos J. Senecal | 130 | 112 | 1 | 1914 | Champlain, N. Y. | Rouses Point, N. Y. |
| 30267 | Barge | Amy R. Mack | 256 | 251 | 0 | 1901 | Perth Amboy, N. J. | New York, N. Y. |
| 162300 | do | Anaconda | 162 | 162 | 1 | 1900 | do | Do. |
| 163529 | Scow | Anacortes No. 1 | 10 | 10 | 0 | 1908 | Anacortes, Wash. | Port Townsend, Wash. |
| 163333 | do | Anacortes No. 2 | 25 | 25 | 0 | 1909 | do | Seattle, Wash. |
| 163334 | do | Anacortes No. 3 | 25 | 25 | 0 | 1909 | do | Do. |
| 163029 | do | Andrew | 383 | 383 | 1 | 1908 | Sturgeon Bay, Wis. | Milwaukee, Wis. |
| 166528 | Barge | Andrew | 316 | 310 | 0 | 1910 | Gilderleeve, Conn. | Philadelphia, Pa. |
| 166628 | do | Andrew Bros. | 353 | 353 | 1 | 1913 | Rockland Lake, N. Y. | New York, N. Y. |
| 30292 | do | Andrew Forris | 211 | 211 | 1 | 1902 | Eddyville, N. Y. | Do. |
| 165770 | do | Andrew J. O'Brien | 382 | 371 | 1 | 1914 | Athens, N. Y. | Albany, N. Y. |
| 163837 | do | Andrew J. Snyder | 202 | 202 | 1 | 1892 | Rondout, N. Y. | New York, N. Y. |
| 30051 | do | Andrew M. Church | 278 | 204 | 2 | 1892 | New Baltimore, N. Y. | Do. |
| 30069 | do | Angelo | 225 | 225 | 1 | 1895 | Port Richmond, N. Y. | Do. |
| 162510 | Canal boat | Angelus | 104 | 98 | 1 | 1905 | Whitehall, N. Y. | Albany, N. Y. |
| 162603 | do | Anita | 262 | 262 | 1 | 1905 | Morgan City, La. | Houston, Tex. |
| 166390 | Barge | Anita Nowlin | 25 | 25 | 0 | 1912 | Tyrone, Ky. | Louisville, Ky. |
| 163810 | Scow | Ann | 22 | 22 | 0 | 1909 | Seattle, Wash. | Seattle, Wash. |
| 164386 | do | Ann | 7 | 7 | 0 | 1911 | do | Port Townsend, Wash. |
| 30204 | Barge | Anna | 284 | 271 | 0 | 1899 | Gilderleeve, Conn. | New York, N. Y. |
| 162351 | do | Anna | 47 | 47 | 0 | 1904 | Kenmare, N. Dak. | Pembina, N. Dak. |
| 166155 | do | Anna | 169 | 169 | 0 | 1908 | Brooklyn, N. Y. | New York, N. Y. |
| 167100 | do | Anna | 222 | 222 | 0 | 1917 | Clinton, Tex. | Galveston, Tex. |
| 164198 | Canal boat | Anna Egan | 106 | 99 | 1 | 1910 | Rondout, N. Y. | Albany, N. Y. |
| 163600 | Barge | Anna Gannon | 387 | 387 | 1 | 1908 | Tottenville, N. Y. | New York, N. Y. |
| 162617 | do | Anna J. | 397 | 397 | 1 | 1905 | Rondout, N. Y. | Boston, Mass. |
| 163953 | do | Anna Marie | 273 | 273 | 0 | 1901 | do | New York, N. Y. |
| 163132 | do | Anna Murphy | 284 | 284 | 1 | 1907 | South Rondout, N. Y. | Do. |
| 162077 | do | Anna O'Boyle | 351 | 351 | 1 | 1903 | do | Do. |
| 165674 | do | Anna R. | 814 | 814 | 1 | 1913 | Kingston, N. Y. | Do. |
| 162354 | Canal boat | Anna B. Martin | 105 | 99 | 1 | 1904 | Watervliet, N. Y. | Albany, N. Y. |
| 163087 | Barge | Anna E. Cullen | 276 | 276 | 1 | 1906 | Rondout, N. Y. | New York, N. Y. |
| 166935 | Canal boat | Anna E. Murray | 117 | 113 | 1 | 1912 | Schuyerville, N. Y. | Albany, N. Y. |
| 30071 | do | Anna J. Tryon | 116 | 116 | 1 | 1891 | Fort Edward, N. Y. | Rouses Point, N. Y. |
| 30072 | Barge | Anna M. Brown | 284 | 284 | 1 | 1892 | Kingston, N. Y. | New York, N. Y. |
| 16406 | Canal boat | Anna M. Dalton | 106 | 99 | 1 | 1912 | Rondout, N. Y. | Albany, N. Y. |
| 162376 | Barge | Anna M. Fahy | 315 | 315 | 0 | 1903 | Kingston, N. Y. | New York, N. Y. |

UNRIGGED MERCHANT VESSELS OF THE UNITED STATES—Continued.

| Official No. | Class. | Name of vessel. | Gross tonnage | Net tonnage. | Crew. | When built | Where built. | Home port (where permanent document issues). |
|--------------|------------|------------------------|---------------|--------------|-------|------------|-----------------------|--|
| 162387 | Barge | Anna M. McNally | 424 | 424 | 1 | 1905 | Elkton, Md. | Wilmington, Del. |
| 162033 | do | Anna S. Carroll | 310 | 310 | 0 | 1903 | Kingston, N. Y. | New York, N. Y. |
| 162018 | Scow | Annette | 13 | 13 | 0 | 1903 | Metlakatla, Alaska | Ketchikan, Alaska. |
| 163604 | Barge | Annette | 18 | 18 | 1 | 1908 | Port Neches, Tex. | Port Arthur, Tex. |
| 30147 | do | Annie | 119 | 79 | 1 | 1898 | Eddyville, N. Y. | New York, N. Y. |
| 165995 | Scow | Annie | 43 | 45 | 0 | 1915 | La Conner, Wash. | Seattle, Wash. |
| 163423 | Barge | Annie B. | 200 | 200 | 1 | 1901 | Brooklyn, N. Y. | New York, N. Y. |
| 162361 | do | Annie Catharine | 353 | 353 | 1 | 1904 | Eddyville, N. Y. | Newark, N. J. |
| 162520 | Canal boat | Annie Daly | 101 | 96 | 1 | 1888 | Whitehall, N. Y. | Albany, N. Y. |
| 162031 | do | Annie Gannon | 101 | 96 | 1 | 1892 | do | Rouses Point, N. Y. |
| 166241 | Barge | ANNIE JANE | 13 | 13 | 0 | 1916 | Knoxville, Tenn. | Chattanooga, Tenn. |
| 30218 | Canal boat | Annie Murphy | 104 | 99 | 1 | 1900 | Whitehall, N. Y. | Albany, N. Y. |
| 162390 | do | Annie E. Embrey | 431 | 431 | 1 | 1905 | Elkton, Md. | Norfolk, Va. |
| 1898 | House boat | Annie E. Lane | 111 | 111 | 1 | 1870 | Boothbay, Me. | Bristol, R. I. |
| 30233 | Canal boat | Annie J. Ginnan | 105 | 100 | 1 | 1888 | Buffalo, N. Y. | Albany, N. Y. |
| 162512 | do | Annie L. Ward | 106 | 99 | 1 | 1905 | Whitehall, N. Y. | do |
| 166314 | do | Anson | 316 | 310 | 0 | 1916 | Oldersleeve, Conn. | Hartford, Conn. |
| 30303 | Barge | Ansonia | 417 | 403 | 1 | 1903 | Brooklyn, N. Y. | New York, N. Y. |
| 1834 | do | Anthony Burton | 159 | 151 | 1 | 1869 | Bristol, Pa. | New London, Conn. |
| 30698 | do | Anthony Hauck | 247 | 247 | 1 | 1898 | Jersey City, N. J. | New York, N. Y. |
| 166145 | do | Anthony McGue | 485 | 485 | 0 | 1914 | Kingston, N. Y. | do |
| 163411 | do | Anthony O'Boyle | 381 | 381 | 1 | 1907 | do | do |
| 29821 | do | Anthracite | 277 | 263 | 3 | 1873 | do | Boston, Mass. |
| 61137 | do | Antietam | 375 | 375 | 1 | 1896 | Elkton, Md. | Philadelphia, Pa. |
| 163742 | do | Antietam | 230 | 230 | 2 | 1906 | Port Richmond, N. Y. | Baltimore, Md. |
| 30061 | do | Antoinette | 115 | 115 | 1 | 1897 | Perth Amboy, N. J. | Perth Amboy, N. J. |
| 165038 | do | Antrim | 458 | 433 | 1 | 1912 | Brooklyn, N. Y. | New York, N. Y. |
| 162821 | do | Antwerp | 424 | 402 | 1 | 1906 | do | do |
| 163218 | do | Anvik | 198 | 198 | 3 | 1907 | Seattle, Wash. | Eagle, Alaska. |
| 163656 | Scow | Apex No. 1 | 15 | 15 | 0 | 1907 | Anacortes, Wash. | Port Townsend, Wash. |
| 163730 | do | Apex No. 2 | 31 | 31 | 0 | 1909 | do | do |
| 163760 | do | Apex No. 3 | 7 | 7 | 1 | 1909 | do | do |
| 163800 | do | Apex No. 4 | 5 | 5 | 0 | 1909 | do | do |
| 163801 | do | Apex No. 5 | 5 | 5 | 0 | 1909 | do | do |
| 164028 | do | Apex No. 6 | 26 | 26 | 0 | 1911 | Bellingham, Wash. | do |
| 164029 | do | Apex No. 7 | 26 | 26 | 0 | 1911 | do | do |
| 165205 | do | Apex No. 8 | 32 | 32 | 0 | 1913 | Anacortes, Wash. | do |
| 165273 | do | Apex No. 9 | 32 | 32 | 0 | 1913 | do | do |
| 165330 | do | Apex No. 10 | 32 | 32 | 0 | 1913 | do | do |
| 165006 | do | Apex No. 11 | 8 | 8 | 0 | 1913 | do | do |
| 165377 | do | Apex No. 12 | 5 | 5 | 0 | 1913 | do | do |
| 165378 | do | Apex No. 13 | 5 | 5 | 0 | 1913 | do | do |
| 165379 | do | Apex No. 14 | 5 | 5 | 0 | 1913 | do | do |
| 166708 | do | Apex No. 15 | 12 | 12 | 0 | 1917 | do | Seattle, Wash. |
| 166737 | do | Apex No. 16 | 44 | 44 | 0 | 1917 | do | do |
| 166924 | do | Apex No. 17 | 82 | 82 | 0 | 1917 | do | do |
| 166923 | do | Apex No. 18 | 32 | 32 | 0 | 1917 | do | do |
| 166917 | do | Apex No. 19 | 32 | 32 | 0 | 1917 | do | do |
| 166910 | do | Apex No. 20 | 32 | 32 | 0 | 1917 | do | do |
| 163314 | Barge | Appleton | 422 | 405 | 1 | 1907 | Tottenville, N. Y. | New York, N. Y. |
| 34449 | do | Appomattox | 208 | 208 | 1 | 1894 | Elkton, Md. | Philadelphia, Pa. |
| 29812 | Scow | April | 139 | 131 | 2 | 1874 | Brooklyn, N. Y. | New York, N. Y. |
| 166765 | Canal boat | Aquebogue | 138 | 138 | 1 | 1906 | North Bay, N. Y. | do |
| 53285 | Barge | Aquila | 324 | 324 | 1 | 1896 | Elkton, Md. | Philadelphia, Pa. |
| 30252 | do | Araby | 144 | 120 | 2 | 1901 | Port Richmond, N. Y. | Baltimore, Md. |
| 162621 | House boat | Areadia | 110 | 110 | 2 | 1905 | Tottenville, N. Y. | New York, N. Y. |
| 165432 | Barge | Areadia | 453 | 427 | 1 | 1913 | Mariner Harbor, N. Y. | do |
| 30307 | do | Archibald McNeill, Jr. | 431 | 431 | 1 | 1903 | Rondout, N. Y. | do |
| 30201 | do | Archle Farr | 135 | 123 | 1 | 1890 | Ithaca, N. Y. | New London, Conn. |
| 30167 | do | Ardsley | 415 | 393 | 1 | 1899 | Brooklyn, N. Y. | New York, N. Y. |
| 53305 | Scow | Arizona | 129 | 129 | 1 | 1900 | Perth Amboy, N. J. | do |
| 162850 | Barge | Arizona | 923 | 923 | 1 | 1906 | Winslow, Wash. | St. Michael, Alaska. |
| 165458 | do | Arizona | 245 | 245 | 1 | 1913 | Brooklyn, N. Y. | New York, N. Y. |
| 29815 | do | Ark | 130 | 124 | 2 | 1873 | do | do |
| 165699 | Canal boat | Armand G. Auger | 100 | 94 | 1 | 1914 | Waterford, N. Y. | Rouses Point, N. Y. |
| 167130 | Scow | Arnold No. 1 | 17 | 17 | 0 | 1917 | Seattle, Wash. | Seattle, Wash. |
| 30253 | do | Arthur | 47 | 47 | 0 | 1901 | Port Townsend, Wash. | do |
| 164021 | Barge | Arthur H. | 331 | 331 | 1 | 1910 | Perth Amboy, N. J. | New York, N. Y. |
| 167179 | do | Arthur Brown | 310 | 310 | 1 | 1914 | Kingston, N. Y. | do |
| 165019 | Canal boat | Arthur McMullen | 104 | 95 | 1 | 1895 | Smiths Basin, N. Y. | Albany, N. Y. |
| 163248 | Barge | Arthur Rust | 360 | 360 | 0 | 1907 | Winslow, Wash. | Seattle, Wash. |
| 30243 | Canal boat | Arthur A. Senecal | 104 | 99 | 1 | 1900 | Champlain, N. Y. | Rouses Point, N. Y. |
| 164493 | Barge | Arthur L. Haber | 420 | 420 | 0 | 1916 | Kingston, N. Y. | New York, N. Y. |
| 162285 | do | Arthur R. Cullen | 216 | 216 | 1 | 1901 | Rondout, N. Y. | do |
| 30151 | Canal boat | Arthur and Eldie | 110 | 104 | 0 | 1898 | Whitehall, N. Y. | do |
| 162093 | Barge | Arthur & Mildred | 357 | 357 | 1 | 1903 | Rondout, N. Y. | do |
| 165784 | do | Arundell | 339 | 257 | 0 | 1878 | Buffalo, N. Y. | do |

¹ Formerly barge Villanova.
² Formerly barge Confidence.

³ Formerly barge Orlon.
⁴ Formerly barge Old Dominion.

† Rebuilt, 1909.
‡ Rebuilt, 1902.

§ Rebuilt, 1915.

UNRIGGED MERCHANT VESSELS OF THE UNITED STATES--Continued.

| Official No. | Class. | Name of vessel. | Gross tonnage. | Net tonnage. | Crew. | When built. | Where built. | Home port (where permanent document issues). |
|--------------|------------|------------------------|----------------|--------------|-------|-------------|-------------------------|--|
| 30219 | Barge | Ash | 141 | 141 | 1 | 1900 | Portsmouth, Va. | Norfolk, Va. |
| 29954 | do | Asbland | 245 | 234 | 1 | 1884 | Brooklyn, N. Y. | New York, N. Y. |
| 163385 | do | Astoria | 480 | 480 | 0 | 1907 | South Rondout, N. Y. | Do. |
| 105389 | do | Atlanta | 86 | 81 | 1 | 1873 | City Island, N. Y. | Castine, Me. |
| 165381 | Scow | Atglen | 150 | 141 | 1 | 1906 | South Rondout, N. Y. | New York, N. Y. |
| 30076 | Barge | Athens | 153 | 113 | 2 | 1896 | Athens, N. Y. | Do. |
| 166146 | do | Athens | 396 | 390 | 1 | 1910 | do | Do. |
| 163466 | do | Atlanta | 172 | 172 | 1 | 1907 | Kingston, N. Y. | Do. |
| 30209 | do | Atlantio | 399 | 399 | 2 | 1901 | Elkton, Md. | Baltimore, Md. |
| 165831 | do | Atlantio | 445 | 445 | 1 | 1906 | Rondout, N. Y. | New York, N. Y. |
| 166027 | do | Atlantio | 277 | 277 | 0 | 1903 | Perth Amboy, N. J. | Do. |
| 30048 | do | Atlantis | 351 | 341 | 1 | 1892 | Brooklyn, N. Y. | Do. |
| 29990 | Scow | Atlas | 147 | 139 | 1 | 1888 | City Island, N. Y. | Do. |
| 162096 | Barge | Atlas | 392 | 392 | 1 | 1903 | Elkton, Md. | Philadelphia, Pa. |
| 164660 | Scow | Atlas | 209 | 209 | 1 | 1904 | New London, Conn. | New London, Conn. |
| 166292 | do | Atlas | 474 | 474 | 1 | 1901 | Buffalo, N. Y. | Buffalo, N. Y. |
| 1027 | Barge | Atmosphero | 275 | 261 | 3 | 1863 | Milan, Ohio | Port Huron, Mich. |
| 30200 | Scow | Atom | 7 | 7 | 0 | 1890 | Anacortes, Wash. | Port Townsend, Wash. |
| 60046 | Barge | Attica | 218 | 210 | 1 | 1891 | Elkton, Md. | New York, N. Y. |
| 163863 | do | Attica | 216 | 190 | 1 | 1909 | Tottenville, N. Y. | Do. |
| 162422 | Canal boat | Aubrey E. Meyer | 104 | 98 | 1 | 1905 | Whitehall, N. Y. | Rouses Point, N. Y. |
| 3076 | Barge | Auburn | 165 | 1,152 | 2 | 1878 | Cleveland, Ohio | Marquette, Mich. |
| 30032 | do | Auburn | 454 | 421 | 1 | 1890 | Brooklyn, N. Y. | New York, N. Y. |
| 163341 | do | August | 155 | 155 | 2 | 1907 | do | Do. |
| 163467 | do | Augusta | 191 | 191 | 1 | 1907 | Kingston, N. Y. | Do. |
| 166000 | do | Augusta R. | 303 | 303 | 0 | 1914 | Rondout, N. Y. | Do. |
| 30207 | do | Augusta | 165 | 165 | 1 | 1899 | Brooklyn, N. Y. | Do. |
| 166580 | do | Augustine O'Connor | 447 | 447 | 1 | 1916 | Rondout, N. Y. | Albany, N. Y. |
| 164692 | Canal boat | Augustus Rogner | 106 | 99 | 1 | 1911 | do | Do. |
| 166447 | do | Augustus A. Swan | 110 | 110 | 0 | 1900 | New York, N. Y. | New York, N. Y. |
| 29499 | Barge | Aunt Kate | 257 | 244 | 1 | 1869 | Coxsackie, N. Y. | Do. |
| 28736 | do | Aunt Mary | 269 | 257 | 1 | 1872 | do | Do. |
| 162008 | Canal boat | Aurora | 102 | 97 | 1 | 1903 | Champlain, N. Y. | Rouses Point, N. Y. |
| 165183 | Barge | Austin | 175 | 175 | 1 | 1913 | Brooklyn, N. Y. | New York, N. Y. |
| 166456 | do | Austin | 245 | 245 | 1 | 1916 | Rondout, N. Y. | Do. |
| 166301 | Canal boat | Austin L. Tucker | 111 | 105 | 1 | 1916 | do | Albany, N. Y. |
| 166764 | Barge | Auto | 8 | 8 | 1 | 1917 | McGregor, Iowa | Dubuque, Iowa. |
| 30056 | do | Avlezo | 165 | 157 | 1 | 1891 | Rondout, N. Y. | New York, N. Y. |
| B. | | | | | | | | |
| 164310 | Scow | B. | 31 | 31 | 0 | 1910 | Everett, Wash. | Port Townsend, Wash. |
| 105985 | do | B. | 203 | 203 | 1 | 1910 | Baltimore, Md. | Baltimore, Md. |
| 164945 | do | B. 1. | 433 | 433 | 1 | 1906 | Buffalo, N. Y. | Buffalo, N. Y. |
| 166634 | do | B. 1. | 206 | 206 | 1 | 1917 | Baltimore, Md. | Baltimore, Md. |
| 164946 | do | B. 2. | 483 | 483 | 1 | 1906 | Buffalo, N. Y. | Buffalo, N. Y. |
| 166706 | do | B. 2. | 206 | 206 | 1 | 1917 | Baltimore, Md. | Baltimore, Md. |
| 164933 | do | B. 3. | 315 | 315 | 1 | 1908 | Buffalo, N. Y. | Buffalo, N. Y. |
| 166729 | do | B. 3. | 211 | 200 | 1 | 1917 | Baltimore, Md. | Baltimore, Md. |
| 164934 | do | B. 4. | 315 | 315 | 1 | 1908 | Buffalo, N. Y. | Buffalo, N. Y. |
| 166803 | do | B. 4. | 211 | 200 | 1 | 1917 | Baltimore, Md. | Baltimore, Md. |
| 165001 | do | B. 6. | 30 | 30 | 1 | 1900 | Buffalo, N. Y. | Buffalo, N. Y. |
| 164935 | do | B. 8. | 139 | 139 | 1 | 1901 | Bay City, Mich. | Do. |
| 31714 | do | B. B. | 24 | 24 | 0 | 1902 | Whatecom, Wash. | Juneau, Alaska. |
| 31630 | Canal boat | B. Huber | 124 | 124 | 1 | 1887 | Tonawanda, N. Y. | Albany, N. Y. |
| 163510 | Barge | B. Redlean | 372 | 372 | 1 | 1907 | Kingston, N. Y. | New York, N. Y. |
| 163514 | do | B. Wkst | 122 | 122 | 0 | 1905 | Buffalo, N. Y. | Detroit, Mich. |
| 164129 | Scow | B. B. No. 1. | 202 | 202 | 0 | 1905 | Toledo, Ohio | Toledo, Ohio. |
| 164130 | do | B. B. No. 2. | 202 | 202 | 0 | 1905 | do | Do. |
| 164131 | do | B. B. No. 3. | 157 | 157 | 0 | 1898 | do | Do. |
| 164132 | do | B. B. No. 4. | 157 | 157 | 1 | 1898 | do | Do. |
| 164133 | do | B. B. No. 5. | 157 | 157 | 1 | 1898 | do | Do. |
| 164134 | do | B. B. No. 6. | 157 | 157 | 1 | 1898 | do | Do. |
| 31730 | Barge | B. O. Handrickson | 218 | 218 | 1 | 1902 | Rondout, N. Y. | Philadelphia, Pa. |
| 165410 | Scow | B. C. Co. 3. | 12 | 12 | 0 | 1913 | Seattle, Wash. | Seattle, Wash. |
| 165420 | do | B. C. Co. 4. | 12 | 12 | 0 | 1913 | do | Do. |
| 31666 | do | B. C. Co. No. 40. | 291 | 291 | 1 | 1896 | Hoboken, N. J. | New York, N. Y. |
| 31667 | do | B. C. Co. No. 47. | 322 | 322 | 1 | 1896 | do | Do. |
| 31674 | Barge | B. C. Co. No. 48. | 213 | 213 | 1 | 1897 | Brooklyn, N. Y. | Do. |
| 162071 | Scow | B. D. Brown | 144 | 144 | 0 | 1903 | Seattle, Wash. | Seattle, Wash. |
| 164449 | Canal boat | B. J. and R. E. Hatley | 106 | 99 | 1 | 1911 | Rondout, N. Y. | Albany, N. Y. |
| 31599 | Scow | B. No. 5. | 63 | 63 | 1 | 1882 | Sault Ste. Marie, Mich. | Duluth, Minn. |
| 31609 | do | B. No. 17. | 122 | 122 | 1 | 1898 | West Superior, Wis. | Do. |
| 31011 | do | B. No. 19. | 169 | 169 | 1 | 1899 | do | Do. |
| 31612 | do | B. No. 20. | 167 | 167 | 1 | 1899 | do | Do. |
| 31637 | do | B. No. 21. | 398 | 398 | 1 | 1900 | do | Do. |
| 31685 | do | B. No. 22. | 399 | 399 | 1 | 1901 | do | Do. |

† Formerly barge M. T. & T. Co. No. 1.

† Steel.

UNRIGGED MERCHANT VESSELS OF THE UNITED STATES—Continued.

| Official No. | Class. | Name of vessel. | Gross tonnage. | Net tonnage. | Crew. | When built. | Where built. | Home port (where permanent document issues). |
|--------------|------------|--------------------|----------------|--------------|-------|-------------|------------------------|--|
| 31657 | Scow | B. O. No. 3 | 19 | 19 | 0 | 1900 | Blaine, Wash. | Port Townsend, Wash. |
| 31658 | do | B. O. No. 4 | 19 | 19 | 0 | 1900 | do | Do. |
| 31659 | do | B. O. No. 5 | 16 | 16 | 0 | 1900 | do | Do. |
| 31660 | do | B. O. No. 6 | 16 | 16 | 0 | 1900 | do | Do. |
| 31661 | do | B. O. No. 7 | 9 | 9 | 0 | 1900 | do | Do. |
| 31662 | do | B. O. No. 8 | 9 | 9 | 0 | 1900 | do | Do. |
| 31663 | do | B. O. No. 9 | 9 | 9 | 0 | 1900 | do | Do. |
| 31664 | do | B. O. No. 10 | 9 | 9 | 0 | 1900 | do | Do. |
| 164702 | do | B. O. Co. No. 1 | 6 | 6 | 0 | 1907 | Olympia, Wash. | Tacoma, Wash. |
| 164703 | do | B. O. Co. No. 2 | 6 | 6 | 0 | 1910 | do | Do. |
| 164773 | do | B. O. Co. No. 3 | 7 | 7 | 0 | 1904 | do | Do. |
| 166934 | do | B. P. Co. No. 1 | 24 | 24 | 0 | 1915 | Bellingham, Wash. | Seattle, Wash. |
| 166930 | Barge | B. S. P. Co. No. 1 | 24 | 24 | 0 | 1910 | Ketchikan, Alaska | Ketchikan, Alaska. |
| 166231 | Scow | B. S. P. Co. No. 2 | 18 | 18 | 0 | 1916 | Seattle, Wash. | Seattle, Wash. |
| 166815 | do | B. & A. No. 1 | 12 | 12 | 0 | 1916 | do | Do. |
| 166816 | do | B. & A. No. 2 | 79 | 79 | 0 | 1911 | do | Do. |
| 166817 | do | B. & A. No. 3 | 63 | 63 | 1 | 1911 | do | Do. |
| 31720 | do | B. & F. | 18 | 18 | 0 | 1902 | Beach, Wash. | Port Townsend, Wash. |
| 31717 | do | B. & O. No. 1 | 30 | 30 | 0 | 1902 | Anacortes, Wash. | Seattle, Wash. |
| 31718 | do | B. & O. No. 2 | 30 | 30 | 0 | 1902 | do | Do. |
| 31732 | Barge | Bacon | 416 | 392 | 1 | 1903 | Brooklyn, N. Y. | New York, N. Y. |
| 53266 | do | BADGER | 1,296 | 1,218 | 5 | 1891 | Superior, Wis. | Do. |
| 164259 | Scow | Badger | 11 | 11 | 0 | 1910 | Quadra, Alaska | Seattle, Wash. |
| 165842 | do | Badger | 363 | 352 | 10 | 1914 | Duluth, Minn. | Duluth, Minn. |
| 31727 | Barge | Balloy | 349 | 349 | 1 | 1896 | Elkton, Md. | Norfolk, Va. |
| 31715 | Scow | B. P. Co. | 130 | 130 | 1 | 1900 | Seattle, Wash. | Seattle, Wash. |
| 165757 | do | B. P. Co. No. 1 | 38 | 38 | 0 | 1914 | do | Do. |
| 31444 | Barge | B. P. Co. | 327 | 311 | 0 | 1881 | Port Amboy, N. J. | New York, N. Y. |
| 162323 | do | Balto | 310 | 310 | 0 | 1904 | Eddyville, N. Y. | Do. |
| 31726 | do | Baltimore | 369 | 369 | 2 | 1900 | Elkton, Md. | Wilmington, Del. |
| 31470 | do | Bandt | 326 | 324 | 0 | 1884 | Port Amboy, N. J. | New York, N. Y. |
| 31629 | do | Bangor | 166 | 119 | 1 | 1900 | Brooklyn, N. Y. | Do. |
| 162482 | do | Banner | 193 | 193 | 1 | 1902 | Rondout, N. Y. | Do. |
| 31694 | Scow | Barge No. 1 | 94 | 94 | 0 | 1901 | Seattle, Wash. | Seattle, Wash. |
| 163910 | Barge | Barge No. 1 | 43 | 43 | 0 | 1906 | Ortonville, Minn. | St. Paul, Minn. |
| 31696 | Scow | Barge No. 2 | 94 | 94 | 0 | 1901 | Seattle, Wash. | Seattle, Wash. |
| 164207 | Barge | Barge No. 2 | 82 | 82 | 1 | 1909 | Ortonville, Minn. | St. Paul, Minn. |
| 31695 | do | Barge No. 3 | 90 | 96 | 0 | 1901 | Seattle, Wash. | Seattle, Wash. |
| 31699 | Scow | Barge No. 4 | 94 | 94 | 0 | 1901 | do | Do. |
| 31701 | do | Barge No. 5 | 65 | 65 | 0 | 1901 | do | Do. |
| 31702 | do | Barge No. 6 | 65 | 65 | 0 | 1901 | do | Do. |
| 31704 | do | Barge No. 7 | 166 | 160 | 0 | 1901 | Seattle, Wash. | Do. |
| 31461 | Barge | Barnegat | 298 | 294 | 0 | 1882 | Wilmington, Del. | New York, N. Y. |
| 165433 | do | Barnes | 451 | 427 | 1 | 1913 | Mariners Harbor, N. Y. | Do. |
| 3814 | do | BARRACOUTA | 1,921 | 1,921 | 5 | 1883 | Glasgow, Scotland | Seattle, Wash. |
| 163418 | do | Bartley Bros. | 203 | 203 | 1 | 1901 | Brooklyn, N. Y. | New York, N. Y. |
| 166745 | do | Bartow | 148 | 148 | 1 | 1913 | Rondout, N. Y. | Do. |
| 165536 | Scow | B. P. Co. | 201 | 195 | 0 | 1913 | Port Amboy, N. J. | Port Amboy, N. J. |
| 166172 | Barge | B. P. Co. | 8 | 8 | 1 | 1914 | Batesville, Ark. | St. Louis, Mo. |
| 166563 | do | Baxter | 102 | 102 | 1 | 1918 | Augusta, Ark. | New York, N. Y. |
| 167216 | do | Bay Ferry | 5 | 5 | 1 | 1918 | Parkin, Ark. | St. Louis, Mo. |
| 167251 | do | Bay Ferry | 0 | 0 | 1 | 1918 | do | Do. |
| 163401 | do | Bay Ridge | 372 | 372 | 1 | 1907 | Kingston, N. Y. | New York, N. Y. |
| 31593 | do | Bear | 289 | 289 | 0 | 1898 | Dutch Harbor, Alaska | Eagle, Alaska. |
| 31731 | Canal boat | Beatrice Robert | 103 | 97 | 1 | 1903 | Whitohall, N. Y. | Rouses Point, N. Y. |
| 37527 | do | Beatrice Sullivan | 100 | 95 | 1 | 1889 | Fort Ann, N. Y. | Albany, N. Y. |
| 166284 | do | BEAUFORT No. 7 | 639 | 639 | 0 | 1915 | Ecorse, Mich. | Detroit, Mich. |
| 163939 | do | Beaufort No. 1 | 348 | 348 | 0 | 1903 | Detroit, Mich. | Do. |
| 163940 | do | Beaubien No. 5 | 273 | 273 | 0 | 1904 | do | Do. |
| 163941 | do | Beaubien No. 6 | 709 | 709 | 0 | 1907 | do | Do. |
| 163973 | Barge | Beaufort | 445 | 445 | 1 | 1909 | Elkton, Md. | Philadelphia, Pa. |
| 165442 | do | Beaumont | 157 | 157 | 1 | 1913 | Kingston, N. Y. | New York, N. Y. |
| 166457 | do | Beaumont | 245 | 245 | 1 | 1910 | Rondout, N. Y. | Do. |
| 167437 | do | Beaver | 761 | 761 | 1 | 1905 | Winslow, Wash. | St. Michael, Alaska. |
| 31639 | Scow | Beaver No. 1 | 22 | 22 | 0 | 1900 | Blaine, Wash. | Port Townsend, Wash. |
| 31640 | do | Beaver No. 2 | 22 | 22 | 0 | 1900 | do | Do. |
| 31641 | do | Beaver No. 3 | 22 | 22 | 0 | 1900 | do | Do. |
| 31642 | do | Beaver No. 4 | 22 | 22 | 0 | 1900 | do | Do. |
| 31645 | do | Beaver No. 6 | 22 | 22 | 0 | 1900 | do | Do. |
| 31646 | do | Beaver No. 7 | 24 | 24 | 0 | 1900 | do | Do. |
| 31647 | do | Beaver No. 8 | 24 | 24 | 0 | 1900 | do | Do. |
| 31733 | Barge | Bedford | 416 | 392 | 1 | 1903 | Brooklyn, N. Y. | New York, N. Y. |
| 31667 | Scow | Bee No. 1 | 15 | 15 | 0 | 1900 | Anacortes, Wash. | Port Townsend, Wash. |
| 31668 | do | Bee No. 2 | 21 | 21 | 0 | 1900 | do | Do. |
| 31672 | do | Bee No. 4 | 21 | 21 | 0 | 1900 | do | Do. |
| 31694 | Barge | Bell | 105 | 180 | 2 | 1898 | Catskill, N. Y. | New York, N. Y. |

1 Formerly barge 110.

3 Formerly British st. s. Barracouta.
6 Hawaiian st. s. Barracouta.

7 Formerly canal boat F. W. Stark.

UNRIGGED MERCHANT VESSELS OF THE UNITED STATES—Continued.

| Official No. | Class. | Name of vessel. | Gross tonnage. | Net tonnage. | Crew. | When built. | Where built. | Home port (where permanent document issues). |
|--------------|------------|--------------------|----------------|--------------|-------|-------------|-----------------------|--|
| 165580 | Barge | Bell | 19 | 19 | 1 | 1914 | Little Rock, Ark. | St. Louis, Mo. |
| 166225 | do | Bell | 30 | 30 | 1 | 1915 | Morrilton, Ark. | Do. |
| 166552 | do | Bellaire | 311 | 311 | 1 | 1916 | Brooklyn, N. Y. | Baltimore, Md. |
| 31560 | do | Belle Reynolds | 202 | 202 | 0 | 1890 | Upper Nyack, N. Y. | New York, N. Y. |
| 167201 | do | Belle Terre | 208 | 208 | 1 | 1918 | Port Jefferson, N. Y. | Do. |
| 31553 | Canal boat | Belle of St. Clair | 108 | 102 | 1 | 1895 | Whitehall, N. Y. | Albany, N. Y. |
| 166716 | Barge | Bellport | 265 | 265 | 2 | 1917 | Elizabethport, N. J. | New York, N. Y. |
| 167046 | do | Belmonte | 355 | 355 | 0 | 1917 | Brooklyn, N. Y. | Do. |
| 166203 | do | Belton | 146 | 146 | 1 | 1913 | Rondout, N. Y. | Do. |
| 31613 | Scow | Ben | 20 | 20 | 0 | 1890 | Anacortes, Wash. | Port Townsend, Wash. |
| 31729 | Barge | Ben | 369 | 361 | 1 | 1903 | Pensacola, Fla. | Pensacola, Fla. |
| 31541 | do | Ben Brink | 317 | 317 | 3 | 1888 | Detroit, Mich. | Duluth, Minn. |
| 165428 | do | Benola | 232 | 225 | 1 | 1913 | Brooklyn, N. Y. | New York, N. Y. |
| 163524 | Canal boat | Benj. H. Bascom | 121 | 115 | 1 | 1908 | Whitehall, N. Y. | Albany, N. Y. |
| 31722 | Barge | Bennie | 259 | 225 | 1 | 1902 | Wilmington, Del. | Philadelphia, Pa. |
| 164930 | do | BENNINGTON | 913 | 824 | 6 | 1891 | Chester, Pa. | San Francisco, Cal. |
| 163873 | do | Bergen | 212 | 187 | 1 | 1909 | Tottenville, N. Y. | New York, N. Y. |
| 165014 | Canal boat | Bernard F. Bird | 143 | 148 | 3 | 1908 | Durhamville, N. Y. | Buffalo, N. Y. |
| 162107 | Barge | Bernard F. Guinan | 322 | 322 | 0 | 1903 | Kingston, N. Y. | New York, N. Y. |
| 164953 | House boat | Bernice | 25 | 25 | 1 | 1912 | Alexandria Bay, N. Y. | Cape Vincent, N. Y. |
| 31709 | Scow | Bert | 45 | 45 | 0 | 1901 | Port Townsend, Wash. | Port Townsend, Wash. |
| 166422 | Barge | Bert | 589 | 550 | 3 | 1916 | Gulfport, Miss. | Gulfport, Miss. |
| 164923 | do | Bertell W. King | 201 | 201 | 1 | 1901 | Perth Amboy, N. J. | New York, N. Y. |
| 31766 | do | Bertha | 310 | 310 | 1 | 1898 | Elkton, Md. | Philadelphia, Pa. |
| 31598 | Scow | Bertha | 14 | 14 | 0 | 1897 | Blaine, Wash. | Port Townsend, Wash. |
| 167156 | Barge | Bertha | 339 | 339 | 0 | 1917 | Norfolk, Va. | New York, N. Y. |
| 163923 | Canal boat | Bertha Miner | 105 | 99 | 1 | 1908 | Schuylerville, N. Y. | Albany, N. Y. |
| 31542 | do | Bertha M. Bullis | 98 | 93 | 1 | 1891 | Putnam, N. Y. | Do. |
| 163011 | Barge | Bertha S. Grill | 350 | 350 | 1 | 1895 | South Rondout, N. Y. | New York, N. Y. |
| 162990 | do | Bessemer | 151 | 104 | 1 | 1906 | Baltimore, Md. | Baltimore, Md. |
| 31596 | do | Bessie | 338 | 323 | 10 | 1899 | Gildersleeve, Conn. | New York, N. Y. |
| 164411 | Scow | Bessie | 21 | 21 | 0 | 1911 | Langley, Wash. | Port Townsend, Wash. |
| 166612 | Barge | Bessie | 300 | 300 | 1 | 1901 | Brooklyn, N. Y. | New York, N. Y. |
| 165288 | do | Bessie Dollar | 38 | 38 | 1 | 1913 | St. Paul, Minn. | St. Paul, Minn. |
| 165617 | do | Bessie Fahy | 415 | 415 | 1 | 1912 | South Rondout, N. Y. | New York, N. Y. |
| 51241 | do | Bessie Townsend | 312 | 298 | 1 | 1894 | Elkton, Md. | Baltimore, Md. |
| 31507 | Canal boat | Bessie G. Sherman | 99 | 94 | 1 | 1888 | Fort Ann, N. Y. | Albany, N. Y. |
| 31590 | Scow | Betsy | 7 | 7 | 0 | 1896 | Anacortes, Wash. | Port Townsend, Wash. |
| 167261 | Barge | Betty E. Egan | 240 | 228 | 1 | 1918 | Kingston, N. Y. | Albany, N. Y. |
| 31724 | Scow | Bfg Sandy | 185 | 185 | 0 | 1902 | Port Blakeley, Wash. | Seattle, Wash. |
| 31623 | do | Bill | 13 | 13 | 0 | 1890 | Anacortes, Wash. | Port Townsend, Wash. |
| 162298 | do | Bill | 10 | 10 | 0 | 1904 | Port Townsend, Wash. | Do. |
| 164136 | do | Bill | 13 | 13 | 0 | 1910 | Seattle, Wash. | Do. |
| 162052 | do | Bill Halley | 27 | 27 | 0 | 1903 | Loring, Alaska. | Ketchikan, Alaska. |
| 166798 | Barge | Bill Hughes | 490 | 481 | 1 | 1917 | Kingston, N. Y. | Albany, N. Y. |
| 163976 | do | Bill Scully | 449 | 433 | 0 | 1900 | Gildersleeve, Conn. | Hartford, Conn. |
| 167001 | Scow | Billy | 23 | 23 | 0 | 1917 | Sulzer, Alaska. | Sulzer, Alaska. |
| 165032 | do | Bingo | 14 | 19 | 0 | 1912 | Hooquiam, Wash. | Port Townsend, Wash. |
| 165968 | Canal boat | Bird De Long | 101 | 74 | 1 | 1898 | Tonawanda, N. Y. | Albany, N. Y. |
| 162233 | do | Bird S. Coler | 103 | 98 | 1 | 1904 | Champlain, N. Y. | Rouses Point, N. Y. |
| 165570 | Barge | Biscayne | 473 | 473 | 1 | 1914 | Elkton, Md. | Philadelphia, Pa. |
| 164530 | Dredge | Bismarck | 431 | 431 | 21 | 1894 | Mobile, Ala. | Plymouth, Mass. |
| 160154 | Scow | Black Bat | 9 | 9 | 0 | 1915 | Anacortes, Wash. | Seattle, Wash. |
| 31586 | do | Black Jack | 7 | 7 | 0 | 1898 | New Whatcom, Wash. | Port Townsend, Wash. |
| 31678 | Barge | Black Rock | 115 | 99 | 1 | 1900 | Brooklyn, N. Y. | New York, N. Y. |
| 31580 | Scow | Blakeley No. 1 | 247 | 237 | 1 | 1898 | Port Blakeley, Wash. | Seattle, Wash. |
| 3740 | Barge | Blanch | 107 | 107 | 1 | 1897 | Dungeness, Wash. | Ketchikan, Alaska. |
| 31633 | Canal boat | Blanche Connors | 105 | 99 | 1 | 1900 | Whitehall, N. Y. | Albany, N. Y. |
| 31634 | do | Blanche Howard | 104 | 99 | 1 | 1899 | do | Do. |
| 163990 | Barge | Blauvelt | 438 | 412 | 1 | 1909 | Port Richmond, N. Y. | New York, N. Y. |
| 165947 | do | Bloomfield | 483 | 483 | 0 | 1913 | Perth Amboy, N. J. | Do. |
| 165965 | do | Blow | 11 | 11 | 0 | 1915 | Knoxville, Tenn. | Chattanooga, Tenn. |
| 163571 | do | Blue Band | 463 | 463 | 1 | 1907 | South Rondout, N. Y. | New York, N. Y. |
| 163312 | do | Blue Beard | 398 | 398 | 1 | 1907 | do | Do. |
| 162334 | do | Blue Bell | 401 | 401 | 1 | 1904 | Rondout, N. Y. | Do. |
| 31628 | do | Blue Bird | 249 | 249 | 1 | 1899 | do | Do. |
| 162615 | do | Blue Bonnett | 522 | 522 | 0 | 1905 | do | Do. |
| 42853 | do | Blue Boy | 526 | 512 | 1 | 1901 | Gildersleeve, Conn. | Do. |
| 59582 | do | Blue Cabin | 397 | 384 | 1 | 1901 | Perth Amboy, N. J. | Do. |
| 163788 | do | Blue Coat | 440 | 430 | 1 | 1909 | South Rondout, N. Y. | Do. |
| 164282 | do | Blue Crest | 931 | 907 | 1 | 1910 | Gildersleeve, Conn. | Do. |
| 163659 | do | Blue Feather | 603 | 538 | 2 | 1903 | do | Do. |
| 163803 | do | Blue Flower | 331 | 331 | 1 | 1909 | Perth Amboy, N. J. | Do. |
| 166167 | do | Blue Girl | 435 | 423 | 1 | 1916 | South Rondout, N. Y. | Do. |
| 163617 | do | Blue Gown | 608 | 588 | 1 | 1908 | Gildersleeve, Conn. | Do. |

1 Formerly barge Mars.
 3 Formerly barge Henry R.
 3 Formerly barge Clarence.

4 Formerly barge (a) Bernard Guinan.
 4 Formerly barge (b) Sally Mesick.
 6 Formerly barge Hurricane.
 6 Formerly barge Typhoon.

1 Formerly barge Frances Scully.
 8 Formerly barge Frank P. Scully.
 8 Formerly barge John E. Scully.
 10 Formerly barge James H. Scully.

UNRIGGED MERCHANT VESSELS OF THE UNITED STATES—Continued.

| Official No. | Class. | Name of vessel. | Gross tonnage. | Net tonnage. | Crew. | When built. | Where built. | Home port (where permanent document issues). |
|--------------|--------|---|----------------|--------------|-------|-------------|------------------------|--|
| 163789 | Barge | Blue Haven | 417 | 417 | 0 | 1909 | South Rondout, N. Y. | New York, N. Y. |
| 164709 | do | Blue Hummer | 304 | 304 | 1 | 1911 | do | Do. |
| 163605 | do | Blue Jacket | 503 | 503 | 1 | 1908 | do | Do. |
| 163366 | do | Blue Jay | 462 | 462 | 1 | 1907 | do | Do. |
| 163441 | do | Blue Jeans | 593 | 578 | 1 | 1908 | Gildersleeve, Conn. | Do. |
| 163303 | do | Blue Line | 594 | 579 | 0 | 1907 | do | Do. |
| 36912 | do | Blue Moon | 363 | 344 | 1 | 1899 | do | Do. |
| 162301 | do | Blue Mountain | 691 | 691 | 1 | 1903 | Rondout, N. Y. | Do. |
| 165915 | do | Blue Oak | 495 | 495 | 1 | 1914 | do | Do. |
| 46607 | do | Blue Ocean | 349 | 332 | 1 | 1902 | Gildersleeve, Conn. | Do. |
| 164036 | do | Blue Ribbon | 423 | 423 | 1 | 1910 | Perth Amboy, N. J. | Do. |
| 162614 | do | Blue Ridge | 524 | 524 | 0 | 1905 | Rondout, N. Y. | Do. |
| 42730 | Scow | Blue Rock | 269 | 260 | 0 | 1893 | Perth Amboy, N. J. | Do. |
| 59601 | Barge | Blue Star | 627 | 612 | 3 | 1902 | do | Do. |
| 164693 | do | Blue Streak | 296 | 296 | 1 | 1911 | South Rondout, N. Y. | Do. |
| 163588 | Scow | Bluff | 25 | 25 | 0 | 1907 | Nome, Alaska | Nome, Alaska. |
| 167271 | Barge | Bluff Ferry | 9 | 9 | 1 | 1915 | Deval Bluff, Ark. | St. Louis, Mo. |
| 162370 | do | Blunt | 96 | 96 | 2 | 1905 | Washburn, N. Dak. | Pembina, N. Dak. |
| 164925 | do | Bob | 19 | 19 | 1 | 1913 | Clarington, Ohio | Pittsburgh, Pa. |
| 163133 | Scow | Bob Cook | 224 | 202 | 4 | 1907 | Duluth, Minn. | Milwaukee, Wis. |
| 166849 | Barge | Bob Hughes | 432 | 432 | 1 | 1917 | Brooklyn, N. Y. | New York, N. Y. |
| 162945 | do | Bobby Ho | 379 | 371 | 1 | 1903 | Pensacola, Fla. | Pensacola, Fla. |
| 183100 | do | Bolcom No. 1 | 94 | 94 | 0 | 1907 | Ballard, Wash. | Seattle, Wash. |
| 163141 | do | Bolcom No. 2 | 99 | 99 | 0 | 1907 | do | Do. |
| 163512 | do | Bolcom No. 3 | 28 | 28 | 0 | 1908 | Seattle, Wash. | Do. |
| 183708 | do | Bolcom No. 4 | 105 | 105 | 0 | 1908 | do | Do. |
| 163756 | do | Bolcom No. 5 | 104 | 104 | 0 | 1909 | do | Do. |
| 164468 | do | Bolcom No. 6 | 120 | 120 | 0 | 1911 | do | Do. |
| 164469 | do | Bolcom No. 7 | 120 | 120 | 0 | 1911 | do | Do. |
| 161611 | do | Bolcom No. 8 | 63 | 63 | 0 | 1911 | do | Do. |
| 161611 | do | Bolcom No. 9 | 112 | 112 | 0 | 1911 | do | Do. |
| 164669 | do | Bolcom No. 10 | 116 | 116 | 0 | 1911 | do | Do. |
| 165531 | do | Bolcom No. 11 | 197 | 197 | 0 | 1913 | do | Do. |
| 165556 | do | Bolcom No. 12 | 193 | 193 | 0 | 1913 | do | Do. |
| 165583 | do | Bolcom No. 13 | 156 | 156 | 0 | 1914 | do | Do. |
| 162189 | do | Bonanza | 27 | 27 | 0 | 1904 | do | Nome, Alaska. |
| 166204 | do | Bonham | 197 | 197 | 1 | 1913 | Rondout, N. Y. | New York, N. Y. |
| 166731 | Scow | Booth No. 1 | 20 | 20 | 0 | 1917 | Seattle, Wash. | Seattle, Wash. |
| 167174 | do | Booth No. 2 | 17 | 17 | 0 | 1918 | Port Hadlock, Wash. | Do. |
| 165883 | Barge | Bordentown | 243 | 243 | 1 | 1915 | Cramer Hill, N. J. | Philadelphia, Pa. |
| 31467 | do | Boston | 115 | 109 | 3 | 1883 | Brooklyn, N. Y. | New York, N. Y. |
| 164367 | do | Boston | 164 | 164 | 1 | 1908 | do | Do. |
| 31703 | Scow | Bowser | 11 | 11 | 0 | 1901 | Ballard, Wash. | Seattle, Wash. |
| 31591 | Barge | Boy | 131 | 131 | 1 | 1886 | Brooklyn, N. Y. | New York, N. Y. |
| 3095 | do | Boylston | 568 | 514 | 4 | 1879 | Bucksport, Me. | Boston, Mass. |
| 165058 | do | Brabson | 8 | 8 | 1 | 1905 | Boys Creek, Tenn. | Chattanooga, Tenn. |
| 162691 | do | Braddock | 151 | 104 | 1 | 1906 | Baltimore, Md. | Baltimore, Md. |
| 160557 | do | Brandon | 462 | 462 | 1 | 1916 | Brooklyn, N. Y. | New York, N. Y. |
| 162109 | do | Brandywine | 387 | 387 | 1 | 1902 | Elkton, Md. | Philadelphia, Pa. |
| 161117 | do | Breton | 456 | 450 | 1 | 1910 | do | Do. |
| 167231 | do | Brewer | 8 | 8 | 1 | 1917 | Brickeys, Ark. | St. Louis, Mo. |
| 162035 | do | Brewster | 215 | 195 | 1 | 1903 | Brooklyn, N. Y. | New York, N. Y. |
| 31700 | Scow | Brlar | 18 | 18 | 1 | 1901 | Anacortes, Wash. | Port Townsend, Wash. |
| 162712 | Dredge | BRIAN BORO | 348 | 296 | 8 | 1889 | Toledo, Ohio | Buffalo, N. Y. |
| 166698 | Barge | Brian Feenoy | 507 | 507 | 0 | 1917 | Kingston, N. Y. | New York, N. Y. |
| 165048 | do | Brico | 443 | 422 | 1 | 1912 | Brooklyn, N. Y. | Do. |
| 163051 | do | Bridgeport | 239 | 239 | 1 | 1907 | Kingston, N. Y. | Do. |
| 161920 | do | Bridgeport | 239 | 239 | 1 | 1912 | do | Do. |
| 165286 | do | Bright | 6 | 6 | 1 | 1909 | Bright, Tenn. | Chattanooga, Tenn. |
| 165161 | do | Brighton | 449 | 430 | 1 | 1913 | Mariner Harbor, N. Y. | New York, N. Y. |
| 31698 | do | Bright Star | 217 | 217 | 1 | 1901 | Rondout, N. Y. | Do. |
| 162276 | do | Brimstone | 328 | 328 | 1 | 1904 | Mariners Harbor, N. Y. | Do. |
| 163384 | do | Bristol | 629 | 601 | 3 | 1907 | Noank, Conn. | Do. |
| 63269 | do | BRITANNIA | 1,173 | 1,100 | 8 | 1891 | West Superior, Wis. | Do. |
| 31562 | do | Broad Mountain | 237 | 237 | 0 | 1891 | South Rondout, N. Y. | Do. |
| 166190 | do | Broadway | 439 | 439 | 0 | 1915 | Rondout, N. Y. | Do. |
| 165459 | do | Bronxville | 451 | 427 | 1 | 1913 | Mariners Harbor, N. Y. | Do. |
| 31502 | do | Brooklyn | 154 | 147 | 1 | 1887 | South Brooklyn, N. Y. | Do. |
| 31735 | do | Brooklyn | 346 | 346 | 0 | 1903 | Perth Amboy, N. J. | Do. |
| 162867 | do | Brooklyn Eastern District Terminal No. 2 | 853 | 853 | 1 | 1906 | Noank, Conn. | Do. |
| 161085 | do | BROOKLYN EASTERN DISTRICT TERMINAL No. 5. | 792 | 792 | 1 | 1910 | Camden, N. J. | Do. |

¹ Formerly barge A. E. Mitchell.² Formerly barge Eva.³ Formerly barge Julia.⁴ Formerly barge Jack T. Scully.⁵ Formerly scow Henry Bell.⁶ Formerly barge Terrible.⁷ Formerly barge B. M. I. No. 1.⁸ Formerly barge B. M. I. No. 2.⁹ Formerly barge B. M. I. No. 3.¹⁰ Formerly barge B. M. I. No. 4.¹¹ Formerly barge B. M. I. No. 5.¹² Formerly barge B. M. I. No. 6.¹³ Formerly barge B. M. I. No. 7.¹⁴ Formerly barge B. M. I. No. 8.¹⁵ Formerly barge B. M. I. No. 9.¹⁶ Formerly barge B. M. I. No. 10.¹⁷ Formerly barge Perryville; rebuilt 1915.¹⁸ Formerly barge Deloros R.¹⁹ Formerly barge 116.

UNRIGGED MERCHANT VESSELS OF THE UNITED STATES—Continued.

| Official No. | Class. | Name of vessel. | Gross tonnage. | Net tonnage. | Crew. | When built. | Where built. | Home port (where permanent document issues). |
|--------------|-------------|--|----------------|--------------|-------|-------------|------------------------|--|
| 165480 | Barge | BROOKLYN EASTERN DISTRICT TERMINAL No. 6. | 825 | 825 | 2 | 1913 | Camden, N. J. | New York, N. Y. |
| 165041 | do. | BROOKLYN EASTERN DISTRICT TERMINAL No. 7. | 873 | 873 | 2 | 1912 | do. | Do. |
| 162868 | do. | Brooklyn Eastern District Terminal No. 9. | 853 | 853 | 1 | 1906 | Noank, Conn. | Do. |
| 164783 | do. | BROOKLYN EASTERN DISTRICT TERMINAL No. 14. | 807 | 807 | 2 | 1912 | Camden, N. J. | Do. |
| 166793 | do. | Brooklyn Eastern District Terminal No. 15. | 484 | 484 | 0 | 1890 | Brooklyn, N. Y. | Do. |
| 166978 | do. † | Brooklyn Eastern District Terminal No. 16. | 425 | 425 | 1 | 1890 | do. | Do. |
| 164922 | do. | Brooks. | 7 | 7 | 1 | 1912 | Clayton, N. Y. | Cape Vincent, N. Y. |
| 3465 | Scow | Brothers. | 54 | 52 | 4 | 1890 | San Francisco, Cal. | Los Angeles, Cal. |
| 164283 | Barge | Brown. | 14 | 14 | 2 | 1909 | Kingston, Tenn. | Chattanooga, Tenn. |
| 166344 | Scow | Brownsville No. IV. | 21 | 21 | 0 | 1916 | Brownsville, Wash. | Seattle, Wash. |
| 164466 | do. | Bruce. | 11 | 11 | 0 | 1911 | Ketchikan, Alaska. | do. |
| 167045 | Barge | Brumfiel. | 7 | 7 | 0 | 1917 | Lenoir City, Tenn. | Chattanooga, Tenn. |
| 162914 | do. | Brunswick. | 168 | 168 | 1 | 1906 | Kingston, N. Y. | New York, N. Y. |
| 165631 | do. | Brunswick. | 473 | 473 | 1 | 1914 | Chesapeake City, Md. | Philadelphia, Pa. |
| 165700 | do. | Buck Hill. | 459 | 459 | 0 | 1914 | Kingston, N. Y. | New York, N. Y. |
| 166835 | do. | Bucksport. | 332 | 332 | 2 | 1917 | Totenville, N. Y. | Do. |
| 164975 | do. | Budge. | 10 | 10 | 2 | 1912 | Clinton, Iowa. | Dubuque, Iowa. |
| 163937 | do. | Budwieser. | 210 | 210 | 0 | 1909 | Ballard, Wash. | Eagle, Alaska. |
| 31394 | do. | Buffalo. | 122 | 118 | 2 | 1877 | New York, N. Y. | New York, N. Y. |
| 31532 | do. | Buffalo. | 636 | 633 | 1 | 1890 | South Rondout, N. Y. | Do. |
| 31018 | do. | Buffalo. | 351 | 351 | 6 | 1899 | Wilmington, Del. | Do. |
| 104895 | Scow | Buffalo. | 193 | 193 | 1 | 1892 | Cleveland, Ohio. | Buffalo, N. Y. |
| 31666 | do. | Bug. | 13 | 13 | 0 | 1899 | Anacortes, Wash. | Port Townsend, Wash. |
| 104490 | do. | Bull. | 14 | 14 | 0 | 1911 | Ketchikan, Alaska. | Ketchikan, Alaska. |
| 107025 | do. | Bull. | 65 | 64 | 3 | 1915 | Buffalo, N. Y. | Buffalo, N. Y. |
| 31691 | Barge | Bullion. | 160 | 136 | 1 | 1900 | Perth Amboy, N. J. | New York, N. Y. |
| 165463 | do. | Burmside. | 450 | 429 | 1 | 1913 | Mariners Harbor, N. Y. | Do. |
| 163358 | Scow | Burns. | 12 | 12 | 0 | 1913 | Seattle, Wash. | Seattle, Wash. |
| 164212 | Barge | Bush No. 19. | 180 | 180 | 1 | 1910 | Perth Amboy, N. J. | New York, N. Y. |
| 164266 | do. | Bush No. 20. | 174 | 174 | 1 | 1910 | do. | Do. |
| 164646 | do. | Bush No. 21. | 176 | 176 | 1 | 1911 | do. | Do. |
| 164690 | do. | Bush No. 25. | 176 | 176 | 1 | 1911 | do. | Do. |
| 164808 | do. | Bussell. | 10 | 10 | 1 | 1912 | Lenoir City, Tenn. | Chattanooga, Tenn. |
| 165564 | do. | Butler. | 298 | 298 | 1 | 1916 | Brooklyn, N. Y. | Baltimore, Md. |
| 162725 | do. | Butte. | 177 | 177 | 1 | 1908 | Perth Amboy, N. J. | Perth Amboy, N. J. |
| 167222 | do. | Butterfly. | 13 | 13 | 1 | 1918 | Clarendon, Ark. | St. Louis, Mo. |
| 165444 | House boat. | By-Beth. | 46 | 46 | 1 | 1913 | Baltimore, Md. | Annapolis, Md. |
| 164024 | Barge | Byron. | 434 | 405 | 1 | 1910 | Port Richmond, N. Y. | New York, N. Y. |
| 166340 | Canal boat. | Byron & Minnie. | 130 | 130 | 2 | 1894 | Chittenango, N. Y. | Newark, N. J. |
| C. | | | | | | | | |
| 166135 | Scow | C. | 198 | 198 | 1 | 1910 | Baltimore, Md. | Baltimore, Md. |
| 166088 | Barge | C. | 10 | 10 | 1 | 1917 | Seattle, Wash. | Seattle, Wash. |
| 34435 | do. | C. O. | 6 | 6 | 0 | 1902 | Whatcom, Wash. | Juneau, Alaska. |
| 34353 | do. | C. C. C. No. 1. | 13 | 13 | 0 | 1900 | Beach, Wash. | Port Townsend, Wash. |
| 34354 | do. | C. C. C. No. 2. | 13 | 13 | 0 | 1900 | do. | Do. |
| 166042 | Scow | C. C. Co. No. 1. | 29 | 29 | 0 | 1915 | Seattle, Wash. | Seattle, Wash. |
| 166043 | do. | C. C. Co. No. 2. | 29 | 29 | 0 | 1915 | do. | Do. |
| 166044 | do. | C. C. Co. No. 3. | 29 | 29 | 0 | 1915 | do. | Do. |
| 167054 | do. | C. C. Co. No. 6. | 453 | 453 | 0 | 1915 | Portland, Ore. | Do. |
| 167033 | do. | C. C. Co. No. 7. | 445 | 445 | 0 | 1915 | do. | Do. |
| 167055 | do. | C. C. Co. No. 8. | 459 | 459 | 0 | 1915 | do. | Do. |
| 167071 | do. | C. C. Co. No. 9. | 459 | 459 | 0 | 1915 | do. | Do. |
| 167074 | do. | C. C. Co. No. 11. | 440 | 440 | 0 | 1915 | do. | Portland, Ore. |
| 163740 | Barge | C. C. & B. Inc. No. 3. | 350 | 350 | 1 | 1917 | South Rondout, N. Y. | Roston, Mass. |
| 163787 | do. | C. C. & B. Inc. No. 4. | 387 | 378 | 1 | 1917 | Counelly, N. Y. | Do. |
| 163788 | do. | C. C. & B. Inc. No. 5. | 387 | 378 | 1 | 1917 | do. | Do. |
| 167102 | do. | C. C. & B. Inc. No. 6. | 388 | 388 | 0 | 1917 | South Rondout, N. Y. | New York, N. Y. |
| 166116 | Scow | C. L. & T. Co. No. 253. | 158 | 158 | 1 | 1913 | Baltimore, Md. | Baltimore, Md. |
| 166117 | do. | C. L. & T. Co. No. 268. | 134 | 134 | 1 | 1905 | do. | Do. |
| 166118 | do. | C. L. & T. Co. No. 269. | 135 | 135 | 1 | 1911 | do. | Do. |
| 166119 | do. | C. L. & T. Co. No. 311. | 153 | 153 | 1 | 1915 | do. | Do. |
| 166120 | do. | C. L. & T. Co. No. 321. | 169 | 169 | 0 | 1913 | do. | Do. |
| 164687 | do. | C. P. No. 3. | 10 | 10 | 0 | 1910 | Village Point, Wash. | Seattle, Wash. |
| 164088 | do. | C. P. No. 4. | 10 | 10 | 0 | 1910 | do. | Do. |
| 164244 | do. | C. P. No. 5. | 25 | 25 | 1 | 1910 | Bellingham, Wash. | Do. |
| 164245 | do. | C. P. No. 6. | 25 | 25 | 1 | 1910 | do. | Port Townsend, Wash. |
| 165125 | do. | C. P. No. 7. | 26 | 26 | 0 | 1913 | do. | Do. |
| 165131 | do. | C. P. No. 8. | 26 | 26 | 0 | 1913 | do. | Do. |
| 165137 | do. | C. P. No. 9. | 26 | 26 | 0 | 1913 | do. | Do. |
| 165208 | do. | C. P. No. 10. | 232 | 232 | 0 | 1913 | do. | Seattle, Wash. |
| 165905 | do. | C. P. No. 11. | 26 | 26 | 0 | 1914 | do. | Do. |

† Car float.

‡ Composite.

§ Rebuilt, 1877.

UNRIGGED MERCHANT VESSELS OF THE UNITED STATES—Continued.

| Official No. | Class. | Name of vessel. | Gross tonnage. | Net tonnage. | Crew. | When built. | Where built. | Home port (where permanent document issues). |
|--------------|------------|---------------------------------|----------------|--------------|-------|-------------|------------------------|--|
| 165806 | Scow | C. P. No. 12. | 26 | 26 | 0 | 1914 | Bellingham, Wash. | Seattle, Wash. |
| 165810 | do. | C. P. No. 13. | 26 | 26 | 0 | 1914 | do. | Do. |
| 165811 | do. | C. P. No. 14. | 26 | 26 | 0 | 1914 | do. | Do. |
| 166848 | do. | C. P. No. 15. | 26 | 26 | 0 | 1917 | Beach, Wash. | Do. |
| 166849 | do. | C. P. No. 16. | 26 | 26 | 0 | 1917 | do. | Do. |
| 166850 | do. | C. P. No. 17. | 26 | 26 | 0 | 1917 | do. | Do. |
| 164786 | do. | C. P. P. Co. No. 1. | 24 | 24 | 0 | 1912 | Fort Blakely, Wash. | Portland, Oreg. |
| 164787 | do. | C. P. P. Co. No. 2. | 24 | 24 | 0 | 1912 | do. | Do. |
| 164788 | do. | C. P. P. Co. No. 3. | 24 | 24 | 0 | 1912 | do. | Do. |
| 167198 | do. | C. R. P. Co. No. 1. | 44 | 44 | 0 | 1918 | Mukilteo, Wash. | Seattle, Wash. |
| 167132 | do. | C. B. Co. No. 1. | 35 | 35 | 0 | 1917 | Seattle, Wash. | Do. |
| 164864 | do. | C. T. & B. Co. No. 1. | 26 | 26 | 0 | 1912 | Bellingham, Wash. | Seattle, Wash. |
| 164954 | do. | C. T. & B. Co. No. 2. | 26 | 26 | 0 | 1912 | do. | Do. |
| 34367 | do. | C. W. F. No. 1. | 16 | 16 | 0 | 1900 | Anacortes, Wash. | Port Angeles, Wash. |
| 34381 | do. | C. W. F. No. 2. | 23 | 23 | 0 | 1900 | do. | Do. |
| 34282 | do. | C. W. F. No. 3. | 22 | 22 | 1 | 1900 | do. | Do. |
| 164663 | do. | C. & W. No. 1. | 41 | 41 | 0 | 1904 | Aberdeen, Wash. | Port Townsend, Wash. |
| 34401 | Barge | O. Tryon. | 200 | 200 | 1 | 1901 | Perth Amboy, N. J. | New York, N. Y. |
| 162141 | do. | C. G. Harris. | 346 | 346 | 0 | 1903 | Brooklyn, N. Y. | Do. |
| 166029 | do. | C. C. Jones. | 6 | 0 | 0 | 1914 | Bacons Ferry, Tenn. | Chattanooga, Tenn. |
| 165257 | do. | C. D. S. Miller. | 397 | 397 | 1 | 1913 | South Rondout, N. Y. | New York, N. Y. |
| 162211 | Canal boat | O. E. Holden. | 104 | 99 | 1 | 1904 | Whitehall, N. Y. | Rouses Point, N. Y. |
| 166988 | do. | C. F. Burns. | 117 | 113 | 1 | 1914 | Watervliet, N. Y. | Albany, N. Y. |
| 34170 | Barge | C. F. Deering. | 106 | 101 | 1 | 1880 | Portland, Conn. | New York, N. Y. |
| 163295 | Canal boat | C. G. Morrow. | 101 | 96 | 1 | 1893 | Northumberland, N. Y. | Albany, N. Y. |
| 34209 | do. | C. G. Putnam. | 109 | 104 | 1 | 1890 | do. | Do. |
| 163853 | do. | C. H. McKee, Jr. | 131 | 125 | 1 | 1909 | Champlain, N. Y. | Do. |
| 34343 | Barge | C. H. Tibbits. | 260 | 209 | 1 | 1899 | Tomkins Cove, N. Y. | New York, N. Y. |
| 166987 | Canal boat | C. H. Tiffany. | 117 | 113 | 1 | 1911 | Schuylerville, N. Y. | Albany, N. Y. |
| 34283 | Barge | C. I. Gibbs, Jr. | 126 | 126 | 2 | 1897 | Brooklyn, N. Y. | New York, N. Y. |
| 165543 | do. | C. I. Shepard. | 450 | 433 | 0 | 1915 | Gilderleeve, Conn. | New Haven, Conn. |
| 162132 | Scow | C. J. Brown. | 161 | 154 | 1 | 1903 | Eddyville, N. Y. | Albany, N. Y. |
| 166711 | Barge | C. J. Cleary. | 633 | 583 | 1 | 1917 | Brooklyn, N. Y. | New York, N. Y. |
| 163322 | do. | C. J. Curtin. | 203 | 203 | 0 | 1906 | do. | Do. |
| 165827 | Canal boat | C. J. Curtin. | 157 | 157 | 1 | 1906 | Whitehall, N. Y. | Do. |
| 34150 | Scow | C. J. Winant No. 8. | 181 | 172 | 1 | 1886 | Brooklyn, N. Y. | Do. |
| 165414 | do. | C. L. Perkins. | 157 | 144 | 3 | 1913 | South Portland, Me. | Portsmouth, N. H. |
| 166979 | Canal boat | C. M. Potter. | 117 | 113 | 1 | 1913 | Schuylerville, N. Y. | Albany, N. Y. |
| 162894 | do. | C. M. Schuyler. | 94 | 90 | 1 | 1893 | St. Johnsville, N. Y. | Do. |
| 166810 | do. | C. R. Fee. | 104 | 97 | 1 | 1889 | Durhamville, N. Y. | New York, N. Y. |
| 166139 | Barge | C. R. Gardiner. | 524 | 506 | 0 | 1915 | Gilderleeve, Conn. | New Haven, Conn. |
| 167187 | do. | C. R. Shaffer. | 341 | 341 | 0 | 1909 | Kingston, N. Y. | New York, N. Y. |
| 162492 | do. | C. S. Ramsey. | 244 | 244 | 0 | 1905 | Lake Charles, La. | Galveston, Tex. |
| 34231 | Canal boat | C. T. Laverty. | 103 | 98 | 1 | 1892 | Whitehall, N. Y. | Albany, N. Y. |
| 162993 | Barge | G. T. Rowland. | 282 | 282 | 2 | 1893 | Elkton, Md. | Baltimore, Md. |
| 166223 | do. | G. W. Crane. | 367 | 367 | 1 | 1908 | Kingston, N. Y. | New York, N. Y. |
| 34171 | Canal boat | G. Murray Biglow. | 101 | 96 | 1 | 1888 | Champlain, N. Y. | Albany, N. Y. |
| 166601 | Scow | Chebe Creek Dredging Co. No. 1. | 114 | 114 | 0 | 1915 | Seattle, Wash. | Seattle, Wash. |
| 164012 | Barge | Canno. | 432 | 432 | 3 | 1910 | Port Richmond, N. Y. | Port Arthur, Tex. |
| 163790 | do. | Cadet Blue. | 418 | 418 | 1 | 1909 | South Rondout, N. Y. | New York, N. Y. |
| 166580 | do. | Cady Quality No. 1. | 281 | 281 | 1 | 1910 | Rondout, N. Y. | Do. |
| 34239 | do. | Calenstev. | 239 | 239 | 2 | 1895 | Lake Charles, La. | Galveston, Tex. |
| 34338 | Scow | Calcum. | 345 | 345 | 1 | 1899 | Buffalo, N. Y. | Buffalo, N. Y. |
| 34333 | Barge | Caledonia. | 415 | 393 | 1 | 1899 | Brooklyn, N. Y. | New York, N. Y. |
| 162681 | do. | Calumet. | 330 | 330 | 3 | 1906 | Mariners Harbor, N. Y. | Do. |
| 34451 | do. | Calvert. | 368 | 368 | 2 | 1900 | Elkton, Md. | Willilmington, Del. |
| 163448 | do. | Calvin T. Davison. | 415 | 415 | 1 | 1908 | do. | Philadelphia, Pa. |
| 164070 | do. | Cambridge. | 449 | 449 | 1 | 1910 | Millford, Del. | Baltimore, Md. |
| 165170 | do. | Cambrila. | 459 | 436 | 1 | 1913 | Brooklyn, N. Y. | New York, N. Y. |
| 5704 | do. | Camden. | 434 | 424 | 0 | 1847 | Derby, Conn. | New York, N. Y. |
| 34351 | do. | Camden. | 117 | 101 | 1 | 1909 | Brooklyn, N. Y. | Seattle, Wash. |
| 164081 | do. | Camille. | 651 | 651 | 0 | 1912 | St. Michael, Alaska. | New York, N. Y. |
| 34321 | do. | Canastota. | 298 | 275 | 1 | 1899 | Port Richmond, N. Y. | St. Michael, Alaska. |
| 34340 | do. | Canton. | 415 | 393 | 1 | 1899 | Brooklyn, N. Y. | New York, N. Y. |
| 166730 | do. | Canton. | 313 | 313 | 1 | 1917 | do. | Do. |
| 166628 | Scow | Cap. | 13 | 13 | 0 | 1917 | Seattle, Wash. | Baltimore, Md. |
| 162486 | Barge | Cape. | 256 | 235 | 1 | 1903 | Brooklyn, N. Y. | Seattle, Wash. |
| 163216 | do. | Capitol. | 414 | 414 | 6 | 1907 | do. | New York, N. Y. |
| 201220 | Scow | Capitola. | 16 | 16 | 0 | 1904 | New Baltimore, Mich. | Detroit, Mich. |
| 34334 | do. | Capping Scow No. 1. | 12 | 12 | 0 | 1899 | New Whatcom, Wash. | Seattle, Wash. |
| 34335 | do. | Capping Scow No. 2. | 12 | 12 | 0 | 1899 | do. | Port Townsend, Wash. |
| 34324 | do. | Capping Scow No. 3. | 12 | 12 | 0 | 1899 | do. | Do. |
| 34325 | do. | Capping Scow No. 4. | 12 | 12 | 0 | 1899 | do. | Do. |
| 34145 | Barge | Capt. Albert. | 97 | 07 | 2 | 1885 | Brooklyn, N. Y. | New York, N. Y. |
| 166075 | do. | Capt. Dud. | 174 | 147 | 5 | 1915 | New London, Conn. | New Haven, Conn. |
| 34428 | do. | Captain Jameson. | 334 | 334 | 1 | 1901 | Rondout, N. Y. | New York, N. Y. |
| 166617 | do. | Captain Tom. | 224 | 224 | 1 | 1917 | Brooklyn, N. Y. | Do. |
| 34269 | do. | Capt. Tom. | 154 | 154 | 1 | 1893 | do. | New London, Conn. |

† Rebuilt, 1909.

UNRIGGED MERCHANT VESSELS OF THE UNITED STATES—Continued.

| Official No. | Class. | Name of vessel. | Gross tonnage. | Net tonnage. | Crew. | When built. | Where built. | Home port (where permanent document issued). |
|--------------|------------|------------------------|----------------|--------------|-------|-------------|--------------------------|--|
| 163664 | Barge | Capt. Frank Sullivan | 202 | 202 | 1 | 1908 | West New Brighton, N. Y. | New York, N. Y. |
| 167262 | do. | Capt. M. Chapman | 254 | 247 | 1 | 1918 | Cohoes, N. Y. | Albany, N. Y. |
| 165341 | do. | Capt. M. Quinn | 462 | 462 | 1 | 1913 | Brooklyn, N. Y. | New York, N. Y. |
| 162315 | do. | Capt. Peter Cahill | 268 | 268 | 1 | 1897 | Port Richmond, N. Y. | Do. |
| 162670 | do. | Capt. Thos. W. Connell | 212 | 212 | 1 | 1904 | Kingston, N. Y. | Do. |
| 164580 | Canal boat | Capt. Tim Raffery | 98 | 93 | 1 | 1894 | Tonawanda, N. Y. | Rouses Point, N. Y. |
| 167247 | Barge | Caracas | 834 | 760 | 4 | 1918 | Gulfport, Miss. | Philadelphia, Pa. |
| 34247 | do. | Carbonate | 94 | 94 | 1 | 1896 | Buffalo, N. Y. | Buffalo, N. Y. |
| 34441 | do. | Cardigan | 319 | 319 | 1 | 1901 | Sleightsburg, N. Y. | New York, N. Y. |
| 162956 | do. | Caribou | 186 | 186 | 0 | 1906 | St. Michael, Alaska. | St. Michael, Alaska. |
| 130479 | do. | Carl | 259 | 252 | 3 | 1890 | New London, Conn. | New London, Conn. |
| 164674 | do. | Carlton | 476 | 457 | 1 | 1911 | Mariners Harbor, N. Y. | New York, N. Y. |
| 162888 | do. | Carrnan | 424 | 403 | 1 | 1906 | Brooklyn, N. Y. | Do. |
| 163470 | do. | Carrmania | 410 | 410 | 0 | 1903 | Perth Amboy, N. J. | Do. |
| 163809 | Scow | Carnation | 119 | 119 | 0 | 1914 | Seattle, Wash. | Seattle, Wash. |
| 34448 | Barge | Carolina | 334 | 334 | 1 | 1897 | Elkton, Md. | Norfolk, Va. |
| 163012 | Canal boat | Carolina | 100 | 94 | 1 | 1912 | Elizabeth City, N. C. | Albany, N. Y. |
| 168465 | Barge | Caroline | 328 | 328 | 1 | 1912 | Brooklyn, N. Y. | New York, N. Y. |
| 4737 | do. | Caroline Kreisler | 36 | 34 | 1 | 1854 | Staten Island, N. Y. | Rockland, Me. |
| 34389 | Canal boat | Caroline White | 105 | 100 | 1 | 1900 | Champlain, N. Y. | Rouses Point, N. Y. |
| 163074 | Scow | Carrp | 27 | 27 | 0 | 1907 | Bellingham, Wash. | Ketchikan, Alaska. |
| 34402 | Barge | Carris | 385 | 368 | 0 | 1901 | Gldersleeve, Conn. | New York, N. Y. |
| 34442 | do. | Carroll | 300 | 300 | 3 | 1895 | Elkton, Md. | Baltimore, Md. |
| 165110 | do. | Carter | 458 | 435 | 1 | 1912 | Brooklyn, N. Y. | New York, N. Y. |
| 50439 | do. | Caasie | 948 | 871 | 7 | 1890 | do. | Boston, Mass. |
| 162660 | do. | Catawba | 150 | 150 | 1 | 1906 | Port Richmond, N. Y. | Baltimore, Md. |
| 165207 | do. | Catawba | 473 | 473 | 1 | 1913 | Elkton, Md. | Philadelphia, Pa. |
| 166144 | do. | Catharine Kelly | 425 | 425 | 1 | 1915 | Kingston, N. Y. | New York, N. Y. |
| 166973 | do. | Catherine | 349 | 349 | 0 | 1917 | Norfolk, Va. | Do. |
| 167027 | Canal boat | Catherine | 103 | 101 | 1 | 1917 | Cohoes, N. Y. | Albany, N. Y. |
| 164907 | do. | Catherine Connolly | 106 | 99 | 1 | 1912 | Rondout, N. Y. | Do. |
| 34425 | Barge | Catherine Ward | 253 | 241 | 1 | 1901 | Perth Amboy, N. J. | New York, N. Y. |
| 163814 | do. | Catherine Murray | 144 | 144 | 1 | 1906 | Kingston, N. Y. | Do. |
| 168789 | do. | Catherine O. Boles | 230 | 222 | 1 | 1917 | Whitehall, N. Y. | Albany, N. Y. |
| 165342 | Canal boat | Catherine E. Heaney | 103 | 96 | 1 | 1898 | Tonawanda, N. Y. | Do. |
| 34438 | Barge | Catootin | 304 | 292 | 2 | 1901 | Port Richmond, N. Y. | Baltimore, Md. |
| 34453 | do. | Catskill | 416 | 392 | 1 | 1903 | Brooklyn, N. Y. | New York, N. Y. |
| 63034 | do. | Cayuga | 374 | 374 | 1 | 1898 | Elkton, Md. | Philadelphia, Pa. |
| 165476 | do. | Cayuga | 450 | 421 | 1 | 1913 | Mariners Harbor, N. Y. | New York, N. Y. |
| 34418 | do. | Cecilia McIlvaine | 428 | 428 | 1 | 1901 | Elkton, Md. | Philadelphia, Pa. |
| 34444 | do. | Cecil | 370 | 370 | 2 | 1900 | do. | Wilmington, Del. |
| 164691 | do. | Cedarcliff | 323 | 323 | 0 | 1910 | Kingston, N. Y. | New York, N. Y. |
| 164376 | do. | Cedar Hill No. 2 | 269 | 260 | 1 | 1900 | do. | Do. |
| 164379 | do. | Cedar Hill No. 3 | 272 | 272 | 1 | 1900 | do. | Do. |
| 34416 | Canal boat | Celena Delorme | 99 | 94 | 1 | 1900 | Whitehall, N. Y. | Albany, N. Y. |
| 162675 | Barge | Celastine McNally | 441 | 441 | 1 | 1906 | Elkton, Md. | Wilmington, Del. |
| 162889 | do. | Central | 424 | 402 | 1 | 1906 | Brooklyn, N. Y. | New York, N. Y. |
| 104887 | do. | Central | 20 | 20 | 1 | 1911 | Clarington, Ohio | Pittsburgh, Pa. |
| 34432 | do. | Century | 623 | 544 | 2 | 1901 | Brooklyn, N. Y. | New York, N. Y. |
| 165292 | Canal boat | Ceylon | 146 | 146 | 1 | 1897 | Tonawanda, N. Y. | Do. |
| 163331 | Barge | Chairman | 310 | 319 | 1 | 1907 | Brooklyn, N. Y. | Do. |
| 34272 | do. | Chaldean | 136 | 139 | 1 | 1896 | do. | Do. |
| 107232 | do. | Chamberlain Ferry | 0 | 0 | 1 | 1913 | Newport, Ark. | St. Louis, Mo. |
| 165723 | do. | Champlain | 473 | 473 | 1 | 1914 | Chesapeake City, Md. | Philadelphia, Pa. |
| 164039 | do. | Chapin | 432 | 403 | 1 | 1910 | Port Richmond, N. Y. | New York, N. Y. |
| 163813 | do. | Chaplico | 238 | 238 | 1 | 1909 | Camden, N. J. | Philadelphia, Pa. |
| 34240 | do. | Charles | 162 | 145 | 1 | 1895 | Brooklyn, N. Y. | New York, N. Y. |
| 162679 | do. | Charles | 396 | 378 | 0 | 1909 | Gldersleeve, Conn. | Do. |
| 166402 | do. | Charles A. | 27 | 27 | 3 | 1913 | Higginsport, Ohio | Louisville, Ky. |
| 169360 | do. | Charles O. | 309 | 309 | 1 | 1917 | Brooklyn, N. Y. | New York, N. Y. |
| 165467 | Scow | Charles Collins | 22 | 22 | 1 | 1912 | Detroit, Mich. | Detroit, Mich. |
| 163057 | Barge | Charles D. | 149 | 140 | 0 | 1938 | Brooklyn, N. Y. | New York, N. Y. |
| 104070 | Scow | Charles D. | 314 | 314 | 0 | 1911 | Everett, Wash. | Port Townsend, Wash. |
| 63044 | Barge | Charles Frodorick | 221 | 221 | 1 | 1901 | Astoria, N. Y. | New York, N. Y. |
| 34260 | do. | Charles Mulford | 309 | 309 | 0 | 1891 | South Rondout, N. Y. | Do. |
| 165018 | do. | Charles O. | 389 | 389 | 0 | 1911 | Brooklyn, N. Y. | Do. |
| 166581 | do. | Charles S. | 447 | 447 | 1 | 1916 | Rondout, N. Y. | New York, N. Y. |
| 34304 | do. | Charles A. Freeburn | 307 | 307 | 1 | 1909 | Brooklyn, N. Y. | Do. |
| 163015 | do. | Charles A. McCaffrey | 357 | 357 | 0 | 1893 | South Rondout, N. Y. | Albany, N. Y. |
| 165105 | do. | Catherino A. Bld | 148 | 148 | 3 | 1908 | Burhamville, N. Y. | New York, N. Y. |
| 165495 | Canal boat | Charles A. Riley | 108 | 100 | 1 | 1913 | Whitehall, N. Y. | Albany, N. Y. |
| 164829 | Barge | CHARLES O. McILVAINE | 522 | 522 | 1 | 1912 | Philadelphia, Pa. | New York, N. Y. |
| 163557 | Canal boat | Charles E. Gates | 102 | 05 | 1 | 1901 | Northumberland, N. Y. | Albany, N. Y. |
| 168735 | Dredge | Charles E. Lapp | 129 | 129 | 1 | 1911 | do. | New York, N. Y. |
| 165732 | Barge | Charles E. Lester | 419 | 419 | 1 | 1914 | Athens, N. Y. | Do. |
| 34178 | Canal boat | Charles E. Rogers | 103 | 98 | 1 | 1888 | Champlain, N. Y. | Albany, N. Y. |

1 Formerly st. s. Nathan Hale.

2 Formerly barge 201.

3 Formerly barge Catharine C. Ryan.

4 Formerly barge { a Wm. J. McIlvaine.

b Mario Hooker.

6 Formerly barge Wilbur.

† Rebuilt, 1911.

UNRIGGED MERCHANT VESSELS OF THE UNITED STATES—Continued.

| Official No. | Class. | Name of vessel. | Gross tonnage. | Net tonnage. | Crew. | When built. | Where built. | Home port (where permanent document issues). |
|--------------|-------------|---|----------------|--------------|-------|-------------|-------------------------|--|
| 34410 | Bargo. | Charles F. Luster. | 335 | 335 | 0 | 1901 | Rondout, N. Y. | New York, N. Y. |
| 167101 | do. | Chas. F. Randolph. | 497 | 497 | 0 | 1917 | do. | Do. |
| 30077 | do. | Chas. F. Waterbury. | 244 | 244 | 0 | 1890 | Long Island City, N. Y. | Do. |
| 4122 | do. | Chas. H. Hodgdon. | 112 | 106 | 1 | 1804 | Essex, Mass. | New London, Conn. |
| 163718 | do. | Chas. H. Ramsey. | 207 | 207 | 0 | 1906 | Kingston, N. Y. | New York, N. Y. |
| 34305 | Canal boat. | Charles K. Sparks. | 107 | 104 | 1 | 1888 | Tonawanda, N. Y. | Albany, N. Y. |
| 6850 | Bargo. | Charles L. Mather. | 49 | 49 | 3 | 1861 | Athens, N. Y. | Boston, Mass. |
| 162633 | do. | Charles L. Tague. | 335 | 335 | 1 | 1905 | Rondout, N. Y. | New York, N. Y. |
| 165655 | Dredge. | CHARLES M. HALL. | 828 | 828 | 1 | 1914 | Manitowoc, Wis. | Ogdensburg, N. Y. |
| 162065 | Bargo. | Charles N. Gregory. | 237 | 237 | 1 | 1903 | Rondout, N. Y. | New York, N. Y. |
| 163555 | Canal boat. | Charles R. McMillen. | 104 | 98 | 1 | 1908 | Lansingburg, N. Y. | Albany, N. Y. |
| 162207 | Bargo. | Charles W. Davis. | 221 | 221 | 1 | 1904 | Philadelphia, Pa. | Philadelphia, Pa. |
| 163315 | do. | Charleston. | 145 | 145 | 1 | 1900 | Kingston, N. Y. | New York, N. Y. |
| 165813 | do. | Charleston. | 473 | 473 | 0 | 1914 | Elkton, Md. | Philadelphia, Pa. |
| 167209 | Scow. | Charley. | 473 | 473 | 0 | 1918 | Everett, Wash. | Seattle, Wash. |
| 34332 | Bargo. | Charlotte. | 410 | 389 | 1 | 1896 | Brooklyn, N. Y. | New York, N. Y. |
| 163881 | do. | Charlotte. | 21 | 21 | 2 | 1909 | Clayton, N. Y. | Cape Vincent, N. Y. |
| 164459 | do. | Charlotte. | 320 | 320 | 1 | 1914 | Brooklyn, N. Y. | New York, N. Y. |
| 162447 | do. | CHARLES (tanker). | 275 | 275 | 2 | 1896 | Elizabeth, N. J. | Port Arthur, Tex. |
| 34337 | do. | Chatham. | 414 | 393 | 1 | 1899 | Brooklyn, N. Y. | New York, N. Y. |
| 168195 | Scow. | Chatham. | 38 | 38 | 1 | 1915 | Seattle, Wash. | Seattle, Wash. |
| 165211 | Bargo. | Chauncey. | 460 | 436 | 1 | 1913 | Brooklyn, N. Y. | New York, N. Y. |
| 34406 | Scow. | Choboygan. | 95 | 95 | 0 | 1894 | West Superior, Wis. | Duluth, Minn. |
| 34347 | Bargo. | Cheor. | 143 | 143 | 1 | 1900 | Brooklyn, N. Y. | New York, N. Y. |
| 163330 | do. | Chelsea. | 436 | 409 | 1 | 1907 | Tottenville, N. Y. | Do. |
| 163532 | do. | Chelsea. | 282 | 282 | 1 | 1908 | do. | Do. |
| 162926 | do. | Chena. | 440 | 440 | 1 | 1906 | St. Michael, Alaska. | St. Michael, Alaska. |
| 165116 | do. | Cherokee. | 473 | 473 | 1 | 1913 | Elkton, Md. | Philadelphia, Pa. |
| 207079 | do. | Cherry Valley. | 9 | 9 | 0 | 1910 | Everett, Wash. | Seattle, Wash. |
| 163616 | do. | Chesapeake. | 464 | 464 | 1 | 1908 | Elkton, Md. | Philadelphia, Pa. |
| 165508 | Scow. | Chesley No. 1. | 193 | 193 | 0 | 1913 | Seattle, Wash. | Seattle, Wash. |
| 162118 | do. | Chesley No. 2. | 266 | 266 | 0 | 1913 | Port Blakely, Wash. | Do. |
| 164124 | do. | Chesley No. 3. | 188 | 188 | 0 | 1910 | Seattle, Wash. | Do. |
| 163577 | do. | Chesley No. 4. | 276 | 276 | 0 | 1909 | Hogulam, Wash. | Do. |
| 166792 | do. | Chesley No. 5. | 46 | 46 | 1 | 1912 | Seattle, Wash. | Do. |
| 165184 | do. | Chesley No. 8. | 143 | 143 | 0 | 1913 | do. | Do. |
| 164445 | do. | Chesley No. 10. | 272 | 272 | 0 | 1911 | do. | Do. |
| 164606 | do. | Chesley No. 12. | 195 | 195 | 0 | 1911 | do. | Do. |
| 165405 | do. | Chesley No. 13. | 202 | 202 | 0 | 1913 | do. | Do. |
| 162715 | do. | Chesley No. 15. | 62 | 62 | 0 | 1906 | do. | Do. |
| 165552 | do. | Chesley No. 17. | 102 | 102 | 0 | 1913 | do. | Do. |
| 165107 | do. | Chesley No. 18. | 300 | 300 | 0 | 1917 | Portland, Oreg. | Do. |
| 167021 | do. | Chesley No. 19. | 340 | 340 | 0 | 1913 | do. | Do. |
| 167038 | do. | Chesley No. 20. | 332 | 332 | 0 | 1913 | do. | Do. |
| 104514 | Bargo. | Chester. | 460 | 460 | 1 | 1911 | Elkton, Md. | Philadelphia, Pa. |
| 34275 | Scow. | Chicago. | 314 | 271 | 2 | 1897 | Baltimore, Md. | Baltimore, Md. |
| 34320 | Bargo. | Chicago. | 351 | 351 | 6 | 1899 | Wilmington, Del. | New York, N. Y. |
| 166018 | do. | Chicago. | 462 | 462 | 1 | 1917 | Brooklyn, N. Y. | Do. |
| 34287 | do. | Chief. | 170 | 150 | 2 | 1897 | Noank, Conn. | Do. |
| 166843 | Scow. | Chief. | 50 | 50 | 0 | 1917 | South Bend, Wash. | Seattle, Wash. |
| 164137 | do. | Chief No. 2. | 123 | 123 | 1 | 1907 | Oshkosh, Wis. | Milwaukee, Wis. |
| 163580 | do. | Chlulk. | 25 | 25 | 0 | 1907 | Nome, Alaska. | Nome, Alaska. |
| 34405 | do. | Chinook. | 104 | 104 | 0 | 1901 | New Whatcom, Wash. | Port Townsend, Wash. |
| 162103 | do. | Chinook. | 316 | 316 | 13 | 1904 | Duluth, Minn. | Detroit, Mich. |
| 166043 | Bargo. | Chippawa. | 421 | 421 | 0 | 1917 | Kingston, N. Y. | New York, N. Y. |
| 166000 | do. | Chisolm. | 766 | 740 | 1 | 1917 | Elkton, Md. | Philadelphia, Pa. |
| 164836 | Scow. | Chlopeck No. 1. | 64 | 64 | 0 | 1912 | Seattle, Wash. | Seattle, Wash. |
| 34327 | do. | Chlopeck No. 4. | 17 | 17 | 0 | 1899 | New Whatcom, Wash. | Tacoma, Wash. |
| 166169 | Bargo. | Choctaw. | 707 | 649 | 1 | 1876 | Sunderland, England. | Mobile, Ala. |
| 51302 | do. | Choptank. | 376 | 376 | 1 | 1898 | Elkton, Md. | Philadelphia, Pa. |
| 36928 | do. | Chowan. | 376 | 376 | 1 | 1898 | do. | Do. |
| 166937 | Scow. | Chowan. | 195 | 195 | 1 | 1917 | Baltimore, Md. | Elizabeth City, N. C. |
| 166043 | do. | Chris. | 33 | 33 | 0 | 1917 | Seattle, Wash. | Seattle, Wash. |
| 162105 | Bargo. | Christiana. | 363 | 363 | 1 | 1901 | Elkton, Md. | Philadelphia, Pa. |
| 166239 | do. | Christiana. | 250 | 250 | 2 | 1903 | Wilmington, Del. | Philadelphia, Pa. |
| 165375 | do. | Chuck. | 8 | 8 | 1 | 1913 | Kingston, Tenn. | Marblehead, Mass. |
| 16372 | Scow. | Churn. | 27 | 27 | 0 | 1907 | Bellingham, Wash. | Chattanooga, Tenn. |
| 167153 | Bargo. | Cia De Navegacion Interior S. A. 108. | 661 | 661 | 1 | 1918 | Wostlako, La. | Kotlikan, Alaska. |
| 166945 | do. | Cia de Navegacion Interior S. A. No. 111. | 870 | 870 | 0 | 1917 | do. | Morgan City, La. |
| 164370 | do. | Cia de Navegacion Interior S. S. No. 112. | 978 | 971 | 1 | 1916 | do. | Do. |
| 34274 | do. | Cincinnati. | 322 | 311 | 2 | 1896 | Baltimore, Md. | Baltimore, Md. |
| 163612 | do. | Citizen. | 340 | 340 | 1 | 1908 | Brooklyn, N. Y. | New York, N. Y. |
| 34237 | do. | City Point. | 100 | 95 | 1 | 1893 | Portsmouth, Va. | Norfolk, Va. |
| 162780 | Scow. | City Transfer Co. | 112 | 112 | 0 | 1906 | Port Townsend, Wash. | Port Townsend, Wash. |
| 125701 | Bargo. | City of Boston. | 298 | 289 | 4 | 1880 | Boston, Mass. | Boston, Mass. |

1 Formerly bargo Archibald McNeill.

2 Formerly scow Blakely No. 2.

3 Formerly scow H. & S. No. 3.

4 Formerly scow Independent Asphalt No. 4.

5 Formerly scow Rosario.

6 Formerly scow Elebeo.

7 Formerly Russian bargo Hilla.

8 Formerly bargo Magnolia.

9 Formerly bargo E. A. Souder.

10 Formerly bargo Sharon Hill.

† Foundered Dec. 8, 1917.

‡ Rebuilt, 1909.

§ Abandoned Sept. 30, 1917.

¶ Rebuilt, 1903.

UNRIGGED MERCHANT VESSELS OF THE UNITED STATES—Continued.

| Official No. | Class. | Name of vessel. | Gross tonnage. | Net tonnage. | Crew. | When built. | Where built. | Home port (where permanent document issues). |
|--------------|------------|---|----------------|--------------|-------|-------------|-------------------------|--|
| 126729 | Barge | City of Glasgow | 958 | 958 | 1 | 1891 | West Bay City, Mich. | Milwaukee, Wis. |
| 126949 | do | City of Kalamazoo | 387 | 387 | 4 | 1893 | South Haven, Mich. | Do. |
| 5959 | do | City of Rookland | 263 | 254 | 2 | 1870 | Bath, Me. | Boston, Mass. |
| 126039 | do | City of Malden | 302 | 294 | 4 | 1882 | Chelsea, Mass. | Do. |
| 125662 | do | City of the Straits | 673 | 673 | 0 | 1878 | Wyandotte, Mich. | Milwaukee, Wis. |
| 163613 | do | Civilian | 340 | 340 | 1 | 1908 | Brooklyn, N. Y. | New York, N. Y. |
| 163616 | Canal boat | Claire B. Follette | 159 | 159 | 0 | 1915 | Tonawanda, N. Y. | Do. |
| 163646 | do | Clare, O. L. Co. | 259 | 250 | 0 | 1908 | Everett, Wash. | Port Townsend, Wash. |
| 34262 | Barge | Clara | 164 | 164 | 1 | 1898 | New York, N. Y. | New York, N. Y. |
| 162816 | do | Clara | 430 | 430 | 1 | 1905 | Elkton, Md. | Philadelphia, Pa. |
| 184093 | do | Clara | 42 | 42 | 1 | 1909 | Vista, Fla. | Cedar Keys, Fla. |
| 187038 | do | Clara A. Dillon | 254 | 247 | 1 | 1917 | Cohoes, N. Y. | Albany, N. Y. |
| 34439 | do | Claremont | 304 | 292 | 2 | 1901 | Port Richmond, N. Y. | Baltimore, Md. |
| 31552 | do | Clarence McNally | 361 | 361 | 0 | 1895 | Elkton, Md. | Wilmington, Del. |
| 165434 | Canal boat | Clarence E. F. Dumaresq. | 124 | 118 | 1 | 1913 | Whitehall, N. Y. | Albany, N. Y. |
| 105030 | do | Clarence S. Betts | 184 | 152 | 1 | 1912 | Tonawanda, N. Y. | New York, N. Y. |
| 162920 | Scow | Clark and Lennon | 43 | 43 | 0 | 1906 | Sedro Woolley, Wash. | Port Townsend, Wash. |
| 168248 | Barge | Clarksburg | 305 | 305 | 1 | 1916 | Mariners Harbor, N. Y. | Baltimore, Md. |
| 165348 | Scow | Clark-Nickerson No. 1 | 170 | 170 | 0 | 1913 | Seattle, Wash. | Everett, Wash. |
| 165493 | do | Clark-Nickerson No. 2 | 348 | 348 | 0 | 1913 | do | Seattle, Wash. |
| 163116 | Barge | Clay | 184 | 156 | 1 | 1907 | Weehawken, N. J. | New York, N. Y. |
| 34329 | do | Clayton | 408 | 387 | 1 | 1899 | Brooklyn, N. Y. | Do. |
| 34352 | do | Clearfield | 118 | 99 | 1 | 1900 | do | Do. |
| 162563 | do | Cleary Bros | 235 | 232 | 1 | 1893 | do | Do. |
| 166530 | do | Clermont | 323 | 323 | 2 | 1916 | do | Do. |
| 34276 | do | Cleveland | 281 | 245 | 2 | 1897 | Baltimore, Md. | Baltimore, Md. |
| 166622 | do | Cleveland | 462 | 462 | 1 | 1917 | Brooklyn, N. Y. | New York, N. Y. |
| 162069 | do | Clifton | 147 | 130 | 2 | 1903 | Port Richmond, N. Y. | Baltimore, Md. |
| 166862 | do | Clingstone | 291 | 291 | 0 | 1900 | Brooklyn, N. Y. | New York, N. Y. |
| 164959 | do | Clinton Star | 45 | 45 | 1 | 1905 | La Salle, N. Y. | Buffalo, N. Y. |
| 163908 | Canal boat | Clinton Wilson | 102 | 98 | 1 | 1909 | Waterford, N. Y. | Albany, N. Y. |
| 34217 | Barge | Clio | 300 | 290 | 1 | 1891 | Brooklyn, N. Y. | New York, N. Y. |
| 167291 | do | Coast Fishing Co. No. 2 | 49 | 49 | 1 | 1918 | Wilmington, Cal. | Los Angeles, Cal. |
| 163741 | Scow | Coast No. 1 | 31 | 31 | 0 | 1909 | Anacortes, Wash. | Port Townsend, Wash. |
| 163742 | do | Coast No. 2 | 31 | 31 | 0 | 1909 | do | Do. |
| 166567 | Barge | Coast Transit No. 2 | 293 | 293 | 0 | 1907 | Long Island City, N. Y. | New York, N. Y. |
| 166556 | do | Coast Transit No. 5 | 419 | 419 | 0 | 1910 | Brooklyn, N. Y. | Do. |
| 163073 | Scow | Cod | 27 | 27 | 0 | 1907 | Bellingham, Wash. | Ketchikan, Alaska. |
| 167223 | do | Cody Ferry | 11 | 11 | 1 | 1917 | Marlanna, Ark. | St. Louis, Mo. |
| 165446 | Barge | Cohansey | 473 | 473 | 1 | 1913 | Elkton, Md. | Philadelphia, Pa. |
| 363071 | Scow | Coho | 27 | 27 | 0 | 1907 | Bellingham, Wash. | Ketchikan, Alaska. |
| 34210 | Barge | Cohoes | 416 | 387 | 1 | 1890 | Brooklyn, N. Y. | New York, N. Y. |
| 162908 | do | Cold Spring | 424 | 403 | 1 | 1906 | do | Do. |
| 163030 | do | Collagian | 271 | 271 | 2 | 1908 | do | Do. |
| 162303 | do | Colonel | 275 | 275 | 6 | 1902 | do | Do. |
| 168272 | do | Colonel Moore (tanker) | 647 | 647 | 6 | 1910 | Westlake, La. | New London, Conn. |
| 164553 | Canal boat | Colonia | 101 | 96 | 1 | 1885 | Buffalo, N. Y. | Galveston, Tex. |
| 34446 | Barge | Columbia | 359 | 359 | 3 | 1898 | Elkton, Md. | Albany, N. Y. |
| 34452 | Dredge | Columbia | 523 | 392 | 10 | 1903 | Duluth, Minn. | Wilmington, Del. |
| 163519 | Scow | Columbia | 150 | 156 | 3 | 1893 | Rondout, N. Y. | Duluth, Minn. |
| 165050 | Barge | Columbia | 391 | 391 | 1 | 1912 | Kingston, N. Y. | Perth Amboy, N. J. |
| 261398 | do | Columbia | 110 | 110 | 0 | 1907 | Portland, Oreg. | New York, N. Y. |
| 166309 | do | Columbia Contract Co. No. 33 | 529 | 529 | 0 | 1910 | do | Seattle, Wash. |
| 166310 | do | Columbia Contract Co. No. 39 | 529 | 494 | 4 | 1910 | do | Do. |
| 166311 | do | Columbia Contract Co. No. 40 | 483 | 450 | 0 | 1910 | do | Wilmington, Del. |
| 166312 | do | Columbia Contract Co. No. 41 | 483 | 450 | 0 | 1910 | do | Do. |
| 34437 | Scow | Columbia No. 1 | 51 | 51 | 0 | 1901 | Whatcom, Wash. | Port Townsend, Wash. |
| 34267 | Barge | Columbus | 221 | 221 | 1 | 1892 | Port Richmond, N. Y. | New York, N. Y. |
| 34340 | do | Columbus | 313 | 281 | 2 | 1890 | Baltimore, Md. | Baltimore, Md. |
| 164733 | do | Comanche | 477 | 477 | 1 | 1912 | Elkton, Md. | Philadelphia, Pa. |
| 126996 | House boat | Comfort | 22 | 21 | 1 | 1895 | Alexandria Bay, N. Y. | Philadelphia, Pa. |
| 164903 | do | Comfort | 31 | 31 | 0 | 1910 | Wyandotte, Mich. | Cape Vincent, N. Y. |
| 156712 | Canal boat | Commack | 128 | 128 | 1 | 1893 | Buffalo, N. Y. | Detroit, Mich. |
| 34328 | Barge | Commander | 174 | 174 | 2 | 1899 | Brooklyn, N. Y. | New York, N. Y. |
| 163092 | do | Commander | 368 | 366 | 2 | 1907 | Noank, Conn. | Do. |
| 166814 | do | Commerce | 317 | 317 | 2 | 1917 | Brooklyn, N. Y. | Do. |
| 34294 | do | Commercial | 183 | 183 | 2 | 1898 | South Rondout, N. Y. | Do. |
| 162892 | do | Commissary | 353 | 353 | 1 | 1908 | Brooklyn, N. Y. | Do. |
| 34412 | do | Committee | 162 | 162 | 2 | 1901 | do | Do. |
| 34167 | Scow | Commodore | 146 | 138 | 3 | 1887 | Port Amboy, N. J. | Port Amboy, N. J. |
| 34316 | Barge | Commodore | 145 | 145 | 2 | 1899 | Brooklyn, N. Y. | New York, N. Y. |
| 162727 | do | Commodore | 361 | 361 | 4 | 1906 | do | Do. |
| 166199 | do | Commodore | 528 | 528 | 1 | 1914 | Brooklyn, N. Y. | New York, N. Y. |
| 167080 | do | Commodore | 961 | 961 | 0 | 1911 | Portland, Oreg. | Seattle, Wash. |
| 166704 | do | Commodore Barry | 475 | 475 | 1 | 1917 | Athens, N. Y. | New York, N. Y. |
| 163376 | do | Commonwealth | 469 | 469 | 5 | 1907 | Brooklyn, N. Y. | Do. |
| 167072 | do | Compania De Navigacion Interior S. A. 109 | 661 | 661 | 1 | 1917 | Westlake, La. | Houston, Tex. |
| 167009 | do | Compania De Navigacion Interior S. A. 110 | 709 | 709 | 1 | 1917 | do | Do. |

1 Formerly *st. p. City of Detroit.
 2 Formerly barge B. T. Donaldson.

3 Formerly barge Oakwood.
 4 Formerly barge Ironwood.

5 Formerly barge Strongwood.
 † Composite.

‡ Rebuilt, 1911.

UNRIGGED MERCHANT VESSELS OF THE UNITED STATES—Continued.

| Official No. | Class. | Name of vessel. | Gross tonnage. | Net tonnage. | Crew. | When built. | Where built. | Home port (where permanent document issues). |
|--------------|------------|--------------------|----------------|--------------|-------|-------------|----------------------|--|
| 34314 | Barge | Companion | 133 | 133 | 2 | 1899 | Brooklyn, N. Y. | New York, N. Y. |
| 162166 | do | Company | 204 | 169 | 1 | 1904 | do | Do. |
| 34407 | Scow | Company I. | 26 | 26 | 0 | 1897 | West Superior, Wis. | Duluth, Minn. |
| 164591 | Barge | Comptroller | 445 | 445 | 6 | 1910 | Weehawken, N. J. | New York, N. Y. |
| 34311 | do | Comrade | 152 | 152 | 2 | 1899 | Brooklyn, N. Y. | Do. |
| 163182 | do | Comrade | 319 | 319 | 1 | 1913 | Rondout, N. Y. | Do. |
| 166304 | do | Concord | 464 | 404 | 4 | 1916 | Brooklyn, N. Y. | Do. |
| 162741 | do | Conemaugh | 148 | 148 | 2 | 1906 | Port Richmond, N. Y. | Baltimore, Md. |
| 34413 | do | Confidence | 163 | 163 | 2 | 1901 | Brooklyn, N. Y. | New York, N. Y. |
| 167240 | do | Confidence | 490 | 481 | 1 | 1918 | Kingston, N. Y. | Do. |
| 162558 | do | Confluence | 310 | 290 | 1 | 1905 | Baltimore, Md. | Baltimore, Md. |
| 162047 | do | Congers | 210 | 189 | 1 | 1903 | Brooklyn, N. Y. | New York, N. Y. |
| 34295 | do | Congress | 183 | 183 | 2 | 1898 | South Rondout, N. Y. | Do. |
| 164151 | do | Congress | 289 | 289 | 1 | 1910 | Tottenville, N. Y. | Do. |
| 167241 | do | Congressman Scully | 490 | 481 | 1 | 1918 | Kingston, N. Y. | Albany, N. Y. |
| 163776 | Scow | CONNAUGHT | 318 | 316 | 0 | 1909 | Eoorse, Mich. | Buffalo, N. Y. |
| 162668 | Barge | Connellsville | 148 | 148 | 1 | 1906 | Port Richmond, N. Y. | Baltimore, Md. |
| 165814 | do | Connecticut | 473 | 473 | 1 | 1915 | Chesapeake City, Md. | Philadelphia, Pa. |
| 34341 | do | Conqueror | 193 | 193 | 2 | 1899 | Brooklyn, N. Y. | New York, N. Y. |
| 163395 | do | Conqueror | 363 | 363 | 1 | 1907 | do | Do. |
| 34345 | do | Conqueror | 157 | 157 | 2 | 1899 | do | Do. |
| 163438 | do | Conqueror | 473 | 473 | 0 | 1907 | South Rondout, N. Y. | Do. |
| 34360 | do | Consort | 207 | 207 | 2 | 1900 | Brooklyn, N. Y. | Do. |
| 166209 | do | Consort | 340 | 340 | 1 | 1907 | Rouses Point, N. Y. | Do. |
| 34414 | do | Constitution | 205 | 205 | 2 | 1901 | Brooklyn, N. Y. | Do. |
| 163392 | do | Consult | 231 | 231 | 1 | 1907 | do | Do. |
| 163607 | do | Consult | 493 | 493 | 1 | 1908 | Lake Charles, La. | Panama, Fla. |
| 34421 | do | Consult | 206 | 206 | 2 | 1901 | Brooklyn, N. Y. | New York, N. Y. |
| 162921 | do | Consult | 268 | 268 | 1 | 1906 | do | Do. |
| 34361 | do | Convoy | 206 | 206 | 2 | 1900 | do | Do. |
| 162111 | do | Convoy | 344 | 344 | 1 | 1914 | Rondout, N. Y. | Do. |
| 34362 | Scow | Cook No. 1 | 26 | 26 | 0 | 1900 | Port Townsend, Wash. | Seattle, Wash. |
| 34363 | do | Cook No. 2 | 10 | 10 | 0 | 1900 | Anacortes, Wash. | Do. |
| 34364 | do | Cook No. 3 | 10 | 10 | 0 | 1900 | do | Do. |
| 34365 | do | Cook No. 4 | 10 | 10 | 0 | 1900 | do | Do. |
| 34366 | do | Cook No. 5 | 10 | 10 | 0 | 1900 | do | Do. |
| 34369 | do | Cook No. 6 | 10 | 10 | 0 | 1900 | do | Do. |
| 34370 | do | Cook No. 7 | 10 | 10 | 0 | 1900 | do | Do. |
| 34371 | do | Cook No. 8 | 10 | 10 | 0 | 1900 | do | Do. |
| 34372 | do | Cook No. 9 | 10 | 10 | 0 | 1900 | do | Do. |
| 34373 | do | Cook No. 10 | 5 | 5 | 0 | 1900 | do | Do. |
| 34374 | do | Cook No. 11 | 5 | 5 | 0 | 1900 | do | Do. |
| 34375 | do | Cook No. 12 | 5 | 5 | 0 | 1900 | do | Do. |
| 163818 | do | Cook No. 13 | 23 | 23 | 0 | 1909 | Port Townsend, Wash. | Ketchikan, Alaska. |
| 163819 | do | Cook No. 14 | 23 | 23 | 0 | 1909 | do | Juneau, Alaska. |
| 163820 | do | Cook No. 15 | 23 | 23 | 0 | 1909 | do | Ketchikan, Alaska. |
| 166078 | do | Cook No. 16 | 33 | 33 | 0 | 1915 | Bilalno, Wash. | Do. |
| 166022 | do | Cook No. 17 | 30 | 30 | 0 | 1917 | Bellingham, Wash. | Seattle, Wash. |
| 34288 | Barge | Cooperator | 149 | 149 | 2 | 1897 | Brooklyn, N. Y. | New York, N. Y. |
| 162849 | Scow | Coot | 78 | 78 | 0 | 1902 | Olympia, Wash. | Tacoma, Wash. |
| 34099 | Barge | Cora | 350 | 365 | 2 | 1880 | Rockyhill, Conn. | New London, Conn. |
| 164933 | do | Corax | 472 | 452 | 3 | 1909 | Madison, Md. | Baltimore, Md. |
| 165066 | do | Corfu | 457 | 424 | 1 | 1912 | Brooklyn, N. Y. | New York, N. Y. |
| 164470 | do | Corino | 34 | 34 | 1 | 1908 | Vista, Fla. | Cedar Keys, Fla. |
| 167069 | do | Cornelia D. | 236 | 231 | 1 | 1915 | Kingston, N. Y. | Albany, N. Y. |
| 164450 | Canal boat | Cornelius Reardon | 106 | 99 | 1 | 1911 | Rocky Hill, N. Y. | Do. |
| 166730 | Scow | Cornell No. 1 | 21 | 21 | 0 | 1917 | Colby, Wash. | Seattle, Wash. |
| 34377 | Canal boat | Corner Stone | 95 | 90 | 1 | 1897 | Farmland, N. Y. | Albany, N. Y. |
| 165223 | Scow | Cornet | 10 | 10 | 0 | 1913 | Colby, Wash. | Seattle, Wash. |
| 166092 | do | Cornet No. 2 | 11 | 11 | 0 | 1915 | Colby, Wash. | Do. |
| 34356 | Barge | Corning | 234 | 214 | 1 | 1900 | Port Richmond, N. Y. | New York, N. Y. |
| 34310 | do | Cornwall | 418 | 396 | 1 | 1899 | Brooklyn, N. Y. | Do. |
| 162950 | do | Corporal | 243 | 243 | 1 | 1906 | do | Do. |
| 164065 | do | Corpus Christi | 309 | 309 | 1 | 1912 | Lockmoor, La. | Port Aransas, Tex. |
| 44304 | do | Corpus Christi | 334 | 310 | 1 | 1890 | Wilmington, Del. | Philadelphia, Pa. |
| 164288 | Scow | Cosmos | 53 | 53 | 0 | 1902 | Cosmopolis, Wash. | Port Townsend, Wash. |
| 164289 | do | Cosmos | 55 | 55 | 0 | 1907 | do | Do. |
| 163192 | Barge | Cotton Blossom | 90 | 90 | 1 | 1907 | Evansville, Ind. | Evansville, Ind. |
| 164710 | do | Cotton Port | 5 | 5 | 1 | 1910 | Cotton Port, Tenn. | Chatanooga, Tenn. |
| 34322 | do | Cottonwood | 5 | 5 | 0 | 1899 | Falrhaven, Wash. | Port Townsend, Wash. |
| 164537 | Dredge | Craighill | 223 | 223 | 18 | 1902 | Mobile, Ala. | Plymouth, Mass. |
| 165311 | do | Cresap | 24 | 24 | 1 | 1915 | Antiquity, Ohio | Pittsburgh, Pa. |
| 163350 | do | Crescent | 429 | 402 | 1 | 1907 | Tottenville, N. Y. | New York, N. Y. |
| 165441 | Scow | Cresson | 173 | 161 | 1 | 1894 | South Rondout, N. Y. | Do. |
| 165369 | House boat | Crocket | 10 | 10 | 0 | 1913 | Beaumont, Tex. | Port Arthur, Tex. |
| 162707 | Barge | Croatian | 416 | 416 | 1 | 1901 | Newborn, N. C. | Baltimore, Md. |

1 Formerly barge Rockwood.
2 Formerly barge Clara Brooks

3 Formerly barge Ida L. Maas.
4 Chesapeake.

5 Formerly barge Princess.
6 Formerly barge Chas. G. Blades.

† Rebuilt, 1907.

UNRIGGED MERCHANT VESSELS OF THE UNITED STATES—Continued.

| Official No. | Class. | Name of vessel. | Gross tonnage. | Net tonnage. | Crew. | When built. | Where built. | Home port (where permanent document issues). |
|--------------|------------|---------------------|----------------|--------------|-------|-------------|-------------------------|--|
| 163112 | Scow | Crocodile | 14 | 14 | 0 | 1907 | Bellingham, Wash. | Port Townsend, Wash. |
| 34031 | Barge | Cross Creek No. 3 | 241 | 220 | 1 | 1878 | Parth Amboy, N. J. | New York, N. Y. |
| 34137 | do | Cross Creek No. 11 | 201 | 191 | 1 | 1883 | do | Do. |
| 34189 | do | Croton | 439 | 409 | 1 | 1887 | Elizabeth, N. J. | Do. |
| 162841 | Scow | Crow | 21 | 21 | 0 | 1906 | Mount Vernon, Wash. | Port Townsend, Wash. |
| 163980 | Barge | Crystal | 508 | 508 | 1 | 1909 | South Rondout, N. Y. | New York, N. Y. |
| 165832 | do | Crystal | 460 | 460 | 1 | 1905 | Rondout, N. Y. | Do. |
| 34303 | do | Cuba | 149 | 149 | 2 | 1898 | Brooklyn, N. Y. | Do. |
| 164911 | do | Cuba | 213 | 206 | 5 | 1912 | Westlake, La. | Galveston, Tex. |
| 54385 | do | CUBA LIBRE | 195 | 195 | 0 | 1895 | Sault Ste. Marie, Mich. | Buffalo, N. Y. |
| 163431 | Scow | CULENE RHU | 160 | 160 | 0 | 1907 | Port Huron, Mich. | Do. |
| 163695 | Barge | Cullen No. 9 | 428 | 428 | 0 | 1908 | Kingston, N. Y. | New York, N. Y. |
| 163889 | do | Cullen No. 11 | 406 | 406 | 1 | 1908 | do | Do. |
| 163787 | Scow | Cullen No. 15 | 406 | 406 | 0 | 1909 | Athens, N. Y. | Do. |
| 160057 | Barge | Cullen No. 19 | 460 | 460 | 0 | 1915 | Rondout, N. Y. | Do. |
| 162391 | do | Cullen No. 90 | 321 | 321 | 0 | 1913 | do | Do. |
| 162604 | do | Cullen No. 100 | 356 | 356 | 0 | 1904 | do | Do. |
| 166142 | do | Cullen No. 140 | 428 | 428 | 1 | 1915 | Kingston, N. Y. | New York, N. Y. |
| 166151 | do | Cullen No. 150 | 437 | 437 | 0 | 1915 | do | Do. |
| 166168 | do | Cullen No. 160 | 429 | 429 | 4 | 1915 | do | Do. |
| 166186 | do | Cullen No. 170 | 433 | 433 | 1 | 1915 | do | Do. |
| 166205 | do | Cullen No. 180 | 424 | 424 | 0 | 1915 | do | Do. |
| 167250 | Dredge | Cully | 26 | 26 | 2 | 1914 | Algonac, Mich. | Port Huron, Mich. |
| 167237 | Scow | Cully No. 1 | 0 | 0 | 1 | 1915 | do | Do. |
| 34277 | Barge | Cumberland | 132 | 93 | 2 | 1897 | Baltimore, Md. | Baltimore, Md. |
| 185755 | Canal boat | Cumberland | 115 | 118 | 1 | 1899 | Buffalo, N. Y. | Buffalo, N. Y. |
| 167188 | Barge | Cumberland | 900 | 859 | 0 | 1918 | Norfolk, Va. | Philadelphia, Pa. |
| 61413 | do | Curtis | 352 | 352 | 1 | 1900 | Elkton, Md. | Do. |
| 166164 | do | Curtis Bay | 305 | 285 | 1 | 1912 | South Baltimore, Md. | Baltimore, Md. |
| 166827 | do | Curtis No. 1 | 31 | 31 | 2 | 1917 | Long Beach, Cal. | Los Angeles, Cal. |
| 166766 | Canal boat | Cutchogog | 137 | 137 | 1 | 1906 | North Bay, N. Y. | New York, N. Y. |
| 163121 | Barge | CYCLOPS | 324 | 324 | 1 | 1907 | Philadelphia, Pa. | Do. |
| 166212 | do | Cyrus | 316 | 311 | 0 | 1910 | Guildersleeve, Conn. | Hartford, Conn. |
| 160010 | do | Cystis | 126 | 126 | 0 | 1917 | Los Angeles, Cal. | Los Angeles, Cal. |
| D. | | | | | | | | |
| 165878 | Scow | D | 195 | 195 | 1 | 1911 | Baltimore, Md. | Baltimore, Md. |
| 167123 | Barge | D | 253 | 253 | 0 | 1911 | Helena, Ark. | New Orleans, La. |
| 35595 | Scow | D 33 | 457 | 457 | 2 | 1901 | Duluth, Minn. | Duluth, Minn. |
| 35590 | do | D 34 | 457 | 457 | 2 | 1901 | do | Do. |
| 35017 | do | D 25 | 607 | 607 | 1 | 1903 | do | Do. |
| 162282 | do | D 37 | 715 | 675 | 2 | 1904 | Manitowoc, Wis. | Do. |
| 166707 | do | D E | 201 | 201 | 2 | 1917 | Buffalo, N. Y. | Buffalo, N. Y. |
| 164929 | Barge | D. C. W. No. 2 | 11 | 11 | 2 | 1912 | Sabula, Iowa | Dubuque, Iowa |
| 163609 | do | D. F. Leavy | 225 | 225 | 1 | 1903 | Brooklyn, N. Y. | New York, N. Y. |
| 162623 | do | D. H. Opdenbrouw | 210 | 210 | 1 | 1904 | Kingston, N. Y. | Do. |
| 165580 | Scow | D. J. Moran No. 1 | 34 | 34 | 1 | 1898 | Sault Ste. Marie, Mich. | Marquette, Mich. |
| 35533 | Barge | D. J. Mulqueen | 267 | 267 | 1 | 1894 | Jersey City, N. J. | New York, N. Y. |
| 166915 | do | D. J. Mulqueen, Jr. | 484 | 484 | 0 | 1917 | Kingston, N. Y. | Do. |
| 35515 | Canal boat | D. M. Mosso | 125 | 110 | 0 | 1891 | Northumberland, N. Y. | Albany, N. Y. |
| 35520 | do | D. & G. Robert | 105 | 109 | 1 | 1893 | Cherry Hill, N. Y. | Plattsburg, N. Y. |
| 68070 | Scow | D. L. Co. I | 143 | 143 | 0 | 1898 | Seattle, Wash. | Seattle, Wash. |
| 68078 | do | D. L. Co. VI | 163 | 163 | 0 | 1900 | do | Do. |
| 35013 | do | D. L. Co. XVI | 184 | 184 | 0 | 1902 | Olympia, Wash. | Do. |
| 163135 | do | D. L. Co. No. 2 | 50 | 50 | 0 | 1905 | Bremerton, Wash. | Do. |
| 162369 | do | D. L. Co. No. IV | 105 | 105 | 0 | 1903 | Olympia, Wash. | Do. |
| 162370 | do | D. L. Co. No. V | 105 | 105 | 0 | 1903 | Seattle, Wash. | Do. |
| 162371 | do | D. L. Co. No. VII | 72 | 72 | 0 | 1904 | Olympia, Wash. | Do. |
| 162372 | do | D. L. Co. No. IX | 66 | 66 | 0 | 1904 | Seattle, Wash. | Juneau, Alaska. |
| 162373 | do | D. L. Co. No. XIII | 103 | 103 | 0 | 1904 | Olympia, Wash. | Do. |
| 162374 | do | D. L. Co. No. XIV | 103 | 103 | 0 | 1904 | Seattle, Wash. | Seattle, Wash. |
| 162375 | do | D. L. Co. No. XV | 150 | 150 | 0 | 1904 | Olympia, Wash. | Do. |
| 163678 | do | D. L. Co. XVII | 113 | 113 | 0 | 1908 | Seattle, Wash. | Do. |
| 163079 | do | D. L. Co. XVIII | 113 | 113 | 0 | 1908 | do | Do. |
| 163707 | do | D. L. Co. XIX | 104 | 104 | 0 | 1908 | do | Do. |
| 30162 | do | D. L. Co. XX | 234 | 234 | 0 | 1899 | do | Do. |
| 164524 | do | D. L. Co. XXI | 32 | 32 | 0 | 1911 | do | Do. |
| 164544 | do | D. L. Co. XXII | 23 | 23 | 0 | 1907 | Bremerton, Wash. | Ketchikan, Alaska. |
| 164681 | Barge | D. L. Co. XXIII | 534 | 534 | 0 | 1904 | Ilwaco, Wash. | Seattle, Wash. |
| 64210 | Scow | D. L. Co. XXV | 110 | 110 | 0 | 1910 | Port Townsend, Wash. | Do. |
| 165100 | do | D. L. Co. XXVI | 270 | 270 | 0 | 1913 | Seattle, Wash. | Do. |
| 165472 | do | D. L. Co. XXVII | 270 | 270 | 0 | 1913 | do | Do. |
| 165616 | do | D. L. Co. XXVIII | 166 | 166 | 0 | 1914 | do | Do. |
| 165622 | do | D. L. Co. XXIX | 166 | 166 | 0 | 1914 | do | Do. |
| 167041 | do | D. L. Co. XXX | 494 | 494 | 1 | 1917 | Port Townsend, Wash. | Do. |

1 Formerly barge Richter & Marshall.
 2 Formerly barge William R.
 3 Formerly barge Donald Murphy.
 4 Formerly barge Minerva.

5 Formerly scow Stimson No. 1.
 6 Formerly scow Stimson No. 6.
 7 Formerly scow Bremerton.
 8 Formerly barge Ajax.

9 Formerly S. C. C. Co. No. 2.
 † Rebuilt, 1909.
 ‡ Steel.

UNRIGGED MERCHANT VESSELS OF THE UNITED STATES—Continued.

| Official No. | Class. | Name of vessel. | Gross tonnage. | Net tonnage. | Crew. | When built. | Where built. | Home port (where permanent document issued). |
|--------------|------------|-----------------------|----------------|--------------|-------|-------------|-------------------------|--|
| 167067 | Scow | D. L. Co. XXXI | 494 | 494 | 0 | 1917 | Hadlock, Wash | Seattle, Wash. |
| 167135 | do | D. L. Co. XXXII | 353 | 353 | 0 | 1918 | do | Do. |
| 165538 | Barge | D. N. Co. No. 100 | 312 | 342 | 1 | 1913 | Ambridge, Pa | Houston, Tex. |
| 165539 | do | D. N. Co. No. 101 | 342 | 342 | 1 | 1913 | do | Do. |
| 165540 | do | D. N. Co. No. 102 | 342 | 342 | 1 | 1913 | do | Do. |
| 165541 | do | D. N. Co. No. 103 | 342 | 342 | 1 | 1913 | do | Do. |
| 165542 | do | D. N. Co. No. 104 | 342 | 342 | 1 | 1913 | do | Do. |
| 166214 | Scow | D. S. S. Co. No. 1 | 41 | 41 | 0 | 1916 | Seattle, Wash | Seattle, Wash. |
| 166656 | do | D. S. S. Co. No. 2 | 37 | 37 | 0 | 1917 | do | Do. |
| 166676 | do | D. S. S. Co. No. 3 | 30 | 30 | 0 | 1917 | Bromerton, Wash | Do. |
| 167166 | do | D. S. S. Co. 4 | 18 | 18 | 0 | 1917 | Port Blakeley, Wash | Do. |
| 167167 | do | D. S. S. Co. 5 | 30 | 30 | 0 | 1918 | do | Do. |
| 167165 | do | D. S. S. Co. 6 | 17 | 17 | 0 | 1918 | Seattle, Wash | Do. |
| 162080 | Barge | Daisy | 421 | 421 | 1 | 1903 | Long Island City, N. Y. | New York, N. Y. |
| 163726 | Scow | Daisy D. | 174 | 174 | 0 | 1909 | Everett, Wash | Port Townsend, Wash. |
| 162036 | Barge | Dakota | 527 | 527 | 1 | 1906 | St. Michael, Alaska | St. Michael, Alaska. |
| 165086 | do | Dallas | 191 | 191 | 1 | 1912 | Kingston, N. Y. | New York, N. Y. |
| 162423 | Canal boat | Damas S. | 102 | 97 | 1 | 1905 | Champlain, N. Y. | Albany, N. Y. |
| 35560 | Scow | Dan | 18 | 18 | 0 | 1890 | Anacortes, Wash | Port Townsend, Wash. |
| 165023 | Barge | Dandy | 201 | 201 | 1 | 1870 | Philadelphia, Pa. | Philadelphia, Pa. |
| 165768 | Scow | Dan McCoy | 40 | 40 | 1 | 1914 | Sault Ste. Marie, Mich | Marquette, Mich. |
| 39703 | Barge | Dan McWilliams | 392 | 392 | 0 | 1896 | Port Richmond, N. Y. | New York, N. Y. |
| 163403 | do | Danfel | 414 | 414 | 0 | 1907 | South Rondout, N. Y. | Do. |
| 164206 | do | Daniel E. Manns No. 1 | 38 | 38 | 2 | 1908 | Tonawanda, N. Y. | Ruffalo, N. Y. |
| 165694 | Canal boat | Daniel G. O'Day | 138 | 138 | 1 | 1909 | Durhamville, N. Y. | Do. |
| 165791 | Scow | Daniel H. | 69 | 69 | 2 | 1910 | Buffalo, N. Y. | Do. |
| 163410 | Barge | Daniel F. Bartley | 204 | 204 | 1 | 1901 | Brooklyn, N. Y. | New York, N. Y. |
| 166390 | do | Daniel F. Flanagan | 354 | 340 | 1 | 1916 | Rondout, N. Y. | Albany, N. Y. |
| 163793 | do | Daniel R. Roe | 240 | 240 | 1 | 1908 | South Rondout, N. Y. | New York, N. Y. |
| 164406 | do | Daniel T. Gilmartin | 305 | 305 | 1 | 1910 | Brooklyn, N. Y. | Do. |
| 165000 | Scow | Darling No. 2 | 14 | 14 | 0 | 1912 | Olympia, Wash | Tacoma, Wash. |
| 6533 | Barge | Dashing Wave | 1,054 | 941 | 8 | 1853 | Portsmouth, N. H. | Seattle, Wash. |
| 165725 | do | Dauntless | 83 | 83 | 1 | 1890 | Bordentown, N. J. | Philadelphia, Pa. |
| 166830 | do | David | 373 | 373 | 1 | 1914 | Orange, Tex. | Port Arthur, Tex. |
| 35619 | do | David Harum | 248 | 248 | 0 | 1901 | Rondout, N. Y. | New York, N. Y. |
| 167296 | Canal boat | David Hutton | 109 | 104 | 1 | 1890 | Buffalo, N. Y. | Albany, N. Y. |
| 162041 | Barge | David E. Leach | 347 | 347 | 0 | 1903 | Rondout, N. Y. | New York, N. Y. |
| 165285 | Canal boat | David F. Sanders | 108 | 100 | 1 | 1913 | do | Albany, N. Y. |
| 163381 | Dredge | David L. Gillespie | 757 | 360 | 0 | 1907 | Massena, N. Y. | Ogdensburg, N. Y. |
| 167061 | Barge | David L. Morrison | 520 | 520 | 0 | 1917 | Mariners Harbor, N. Y. | New York, N. Y. |
| 165783 | do | Davis | 8 | 8 | 1 | 1913 | Davis Ferry, Tenn. | Chattanooga, Tenn. |
| 35594 | do | Dawn | 30 | 30 | 1 | 1901 | Wells Island, N. Y. | Cape Vincent, N. Y. |
| 165281 | Scow | Dawn | 116 | 116 | 0 | 1913 | Tacoma, Wash | Tacoma, Wash. |
| 166681 | do | Dawn II | 77 | 77 | 0 | 1914 | Bellevue, Wash | Seattle, Wash. |
| 166682 | do | Dawn III | 28 | 28 | 0 | 1914 | do | Do. |
| 165943 | do | Lay Island No. 1 | 6 | 6 | 0 | 1915 | Tacoma, Wash | Tacoma, Wash. |
| 166620 | Barge | Dayton | 311 | 311 | 1 | 1917 | Brooklyn, N. Y. | Baltimore, Md. |
| 164368 | do | Daytona | 170 | 170 | 1 | 1907 | Kingston, N. Y. | New York, N. Y. |
| 164867 | Scow | Decatur No. 1 | 8 | 8 | 0 | 1912 | Anacortes, Wash | Port Townsend, Wash. |
| 35470 | Barge | December | 109 | 103 | 2 | 1885 | Brooklyn, N. Y. | New York, N. Y. |
| 162801 | Scow | Deering No. 1 | 30 | 30 | 0 | 1906 | Seattle, Wash | Nome, Alaska. |
| 162802 | do | Deering No. 2 | 30 | 30 | 0 | 1906 | do | Do. |
| 166194 | Barge | Deer Park | 298 | 298 | 1 | 1915 | Mariners Harbor, N. Y. | Baltimore, Md. |
| 35532 | do | Deer Park | 324 | 324 | 1 | 1895 | South Rondout, N. Y. | New York, N. Y. |
| 164801 | do | Deer Park | 15 | 15 | 1 | 1912 | Terro Haute, Ind. | Evansville, Ind. |
| 165186 | Dredge | Defiance | 742 | 742 | 10 | 1912 | Green Bay, Wis. | Milwaukee, Wis. |
| 166418 | Barge | Deqnon No. 7 | 329 | 329 | 1 | 1907 | Kingston, N. Y. | New York, N. Y. |
| 166189 | do | De Land | 192 | 192 | 0 | 1913 | Koyport, N. J. | Do. |
| 162411 | do | Delaware | 418 | 418 | 1 | 1905 | Filkton, Md. | Philadelphia, Pa. |
| 35520 | do | Delhi | 457 | 457 | 2 | 1896 | Elizabeth, N. J. | New York, N. Y. |
| 162393 | do | Delta | 76 | 76 | 0 | 1905 | Seattle, Wash | Eagle, Alaska. |
| 166610 | do | Delta | 450 | 456 | 1 | 1917 | Brooklyn, N. Y. | New York, N. Y. |
| 164415 | Scow | Delve | 21 | 21 | 0 | 1911 | Everett, Wash | Seattle, Wash. |
| 166477 | Barge | Denson | 175 | 175 | 2 | 1913 | Brooklyn, N. Y. | New York, N. Y. |
| 167910 | do | Dennis Simmons | 204 | 193 | 2 | 1891 | Wilmington, Del. | Elizabeth City, N. C. |
| 164065 | Canal boat | Dennis J. Costello | 110 | 110 | 0 | 1899 | Buffalo, N. Y. | Rouses Point, N. Y. |
| 164069 | Barge | Derrick No. 4 | 23 | 23 | 0 | 1909 | Alexandria Bay, N. Y. | Cape Vincent, N. Y. |
| 167294 | Scow | Derrick No. 1 | 30 | 30 | 0 | 1914 | St. Louis, Mo. | Duluth, Minn. |
| 163000 | do | Derrick No. 2 | 116 | 97 | 1 | 1901 | Buffalo, N. Y. | Do. |
| 164473 | do | DERRICK No. 5 | 329 | 329 | 5 | 1911 | do | Do. |
| 164407 | do | Derrick No. 7 | 125 | 125 | 5 | 1893 | South Chicago, Ill. | Do. |
| 164068 | do | Derrick No. 11 | 143 | 143 | 6 | 1873 | Cleveland, Ohio | Do. |
| 165382 | do | Derry | 142 | 132 | 1 | 1894 | South Rondout, N. Y. | New York, N. Y. |
| 163452 | do | DESTROYER | 356 | 356 | 0 | 1907 | Ferrysburg, Mich | Detroit, Mich. |
| 165523 | Barge | Devotion | 294 | 294 | 1 | 1906 | Kingston, N. Y. | New York, N. Y. |
| 35549 | Scow | Dewey | 20 | 20 | 0 | 1898 | Port Angeles, Wash | Port Townsend, Wash. |
| 35551 | Barge | Dewey | 129 | 129 | 2 | 1898 | Brooklyn, N. Y. | Newark, N. J. |
| 35592 | Scow | Dewey | 43 | 43 | 0 | 1897 | West Superior, Wis. | Duluth, Minn. |

1 Formerly U. S. L. H. St. p. Verbena.

1 Formerly barge Geo. S. Tlec.

1 Formerly dredge Zanele.

† Steel.

UNRIGGED MERCHANT VESSELS OF THE UNITED STATES—Continued.

| Official No. | Class. | Name of vessel. | Gross tonnage. | Net tonnage. | Crew. | When built. | Where built. | Home port (where permanent document issues). |
|--------------|------------|--------------------|----------------|--------------|-------|-------------|-----------------------|--|
| 35577 | Barge | Dexter | 114 | 98 | 1 | 1900 | Brooklyn, N. Y. | New York, N. Y. |
| 164355 | do | Diamond K No. 2 | 41 | 41 | 0 | 1911 | Urbana, Wash. | Seattle, Wash. |
| 35550 | do | Diamond State | 380 | 261 | 1 | 1898 | Milford, Del. | Philadelphia, Pa. |
| 51277 | do | Dascond | 373 | 373 | 2 | 1896 | Elkton, Md. | Do. |
| 165053 | Scow | Didler No. 1 | 167 | 158 | 1 | 1914 | Perth Amboy, N. J. | Perth Amboy, N. J. |
| 35561 | do | Dlok | 6 | 6 | 0 | 1896 | Anacortes, Wash. | Anacortes, Wash. |
| 164240 | Dredge | Digger | 139 | 115 | 4 | 1902 | Detroit, Mich. | Detroit, Mich. |
| 163718 | Barge | Diligent | 109 | 109 | 1 | 1900 | Course Landing, N. J. | Philadelphia, Pa. |
| 167042 | Scow | Dime | 12 | 12 | 1 | 1917 | Golovin, Alaska | Nome, Alaska |
| 165054 | do | Diver | 14 | 14 | 2 | 1901 | Aberdeen, Wash. | Seattle, Wash. |
| 163946 | Barge | Diver | 11 | 11 | 1 | 1916 | Helena, Ark. | St. Louis, Mo. |
| 165084 | Canal boat | Dix | 11 | 11 | 0 | 1912 | Hoquiam, Wash. | Port Townsend, Wash. |
| 35556 | Barge | Dispatch | 193 | 193 | 1 | 1899 | Rondout, N. Y. | New York, N. Y. |
| 35584 | do | Dixie | 156 | 156 | 1 | 1900 | Brooklyn, N. Y. | Do. |
| 163551 | do | Dixie | 132 | 132 | 2 | 1906 | Decatur, Ala. | Paducah, Ky. |
| 163774 | Scow | Dixie | 8 | 8 | 0 | 1898 | La Conner, Wash. | Port Townsend, Wash. |
| 35600 | do | Dixie, No. 1 | 10 | 10 | 0 | 1901 | Beach, Wash. | Seattle, Wash. |
| 35601 | do | Dixie, No. 2 | 10 | 10 | 0 | 1901 | do | Do. |
| 35610 | do | Dixie, No. 3 | 14 | 14 | 0 | 1902 | Chuquanut, Wash. | Do. |
| 163858 | do | Dixie, No. 4 | 26 | 26 | 0 | 1909 | Bellingham, Wash. | Juneau, Alaska. |
| 164493 | do | Dixie, No. 5 | 26 | 26 | 0 | 1911 | do | Do. |
| 165241 | do | Dixie, No. 6 | 34 | 34 | 0 | 1913 | Anacortes, Wash. | Do. |
| 163256 | do | Dixie, No. 7 | 34 | 34 | 0 | 1913 | do | Do. |
| 166059 | do | Dixie, No. 8 | 29 | 29 | 0 | 1915 | Friday Harbor, Wash. | Port Townsend, Wash. |
| 166531 | do | Dixie, No. 9 | 30 | 30 | 0 | 1917 | Bellingham, Wash. | Seattle, Wash. |
| 166861 | do | Dixie, No. 10 | 30 | 30 | 0 | 1917 | do | Do. |
| 163427 | Barge | Dixon 1 | 22 | 22 | 1 | 1907 | Crystal River, Fla. | Cedar Keys, Fla. |
| 163429 | do | Dixon 2 | 22 | 22 | 1 | 1907 | do | Do. |
| 163430 | do | Dixon 3 | 22 | 22 | 1 | 1907 | do | Do. |
| 163545 | Dredge | Dobbie | 317 | 199 | 3 | 1911 | Eastport, N. Y. | Patchogue, N. Y. |
| 163508 | Canal boat | Dr. G. W. Crissey | 104 | 97 | 1 | 1913 | Waterford, N. Y. | Albany, N. Y. |
| 163200 | do | Dr. John A. Hayden | 104 | 98 | 1 | 1907 | Champlain, N. Y. | Rouses Point, N. Y. |
| 35540 | Barge | Dolphin | 106 | 187 | 0 | 1898 | Olympia, Wash. | Seattle, Wash. |
| 166762 | do | Dominick C. | 312 | 312 | 1 | 1917 | Brooklyn, N. Y. | New York, N. Y. |
| 164906 | do | Dominick No. 1 | 299 | 299 | 1 | 1912 | do | Do. |
| 35475 | Scow | Don | 65 | 65 | 0 | 1902 | Ballard, Wash. | Juneau, Alaska. |
| 164301 | do | Donald | 323 | 312 | 2 | 1883 | Myrtle River, Conn. | New London, Conn. |
| 164946 | do | Donald | 451 | 434 | 0 | 1910 | Gilderleeve, Conn. | New Haven, Conn. |
| 167546 | House boat | Dora | 23 | 33 | 2 | 1899 | Alexandria Bay, N. Y. | Cape Vincent, N. Y. |
| 162283 | Barge | Dora | 29 | 29 | 1 | 1915 | Rock Island, Ill. | Chicago, Ill. |
| 183072 | Scow | Doris | 8 | 8 | 0 | 1912 | Langley, Wash. | Seattle, Wash. |
| 162832 | do | Dorothy | 393 | 393 | 1 | 1905 | Rondout, N. Y. | Boston, Mass. |
| 166313 | do | Dorothy | 490 | 490 | 0 | 1916 | do | New York, N. Y. |
| 166454 | do | Dorothy | 338 | 338 | 1 | 1911 | Brooklyn, N. Y. | Do. |
| 163700 | do | Dorothy D. | 252 | 252 | 0 | 1908 | Everett, Wash. | Port Townsend, Wash. |
| 163058 | Barge | Dorothy M. | 192 | 192 | 1 | 1906 | Brooklyn, N. Y. | New York, N. Y. |
| 166562 | do | Dorothy T. | 206 | 206 | 1 | 1906 | Rondout, N. Y. | Albany, N. Y. |
| 163665 | do | Dorothy May | 432 | 432 | 1 | 1908 | South Rondout, N. Y. | New York, N. Y. |
| 165969 | Canal boat | Dorothy E. De Long | 102 | 96 | 1 | 1896 | Buffalo, N. Y. | Albany, N. Y. |
| 165057 | Barge | Dorothy E. Price | 409 | 409 | 1 | 1912 | Kingston, N. Y. | New York, N. Y. |
| 166336 | Canal boat | Dorothy and Harold | 161 | 151 | 1 | 1916 | Whitehall, N. Y. | Albany, N. Y. |
| 166068 | House boat | Dot | 10 | 10 | 1 | 1900 | Manahawkin, N. J. | Tuckerton, N. J. |
| 164051 | Barge | Douglas | 406 | 406 | 1 | 1910 | Lake Charles, La. | Pensacola, Fla. |
| 35512 | do | Dover | 87 | 83 | 3 | 1891 | do | Boston, Mass. |
| 166762 | do | Dover | 312 | 312 | 1 | 1917 | Brooklyn, N. Y. | Baltimore, Md. |
| 35620 | do | Downing | 415 | 391 | 1 | 1903 | do | New York, N. Y. |
| 164816 | do | Dreamland | 61 | 61 | 1 | 1905 | McKeesport, Pa. | Cincinnati, Ohio. |
| 163024 | Scow | Dredge No. 1 | 431 | 33 | 15 | 1894 | Buffalo, N. Y. | Duluth, Minn. |
| 163022 | do | Dredge No. 7 | 820 | 140 | 15 | 1901 | Ferrysburg, Mich. | Do. |
| 164520 | Dredge | Dredge No. 8 | 219 | 203 | 7 | 1883 | Buffalo, N. Y. | Do. |
| 203644 | Scow | Dredger | 159 | 155 | 1 | 1906 | do | Ogdensburg, N. Y. |
| 162048 | Barge | Dresden | 210 | 190 | 1 | 1903 | Brooklyn, N. Y. | New York, N. Y. |
| 163007 | Scow | DRILL No. 2 | 325 | 179 | 15 | 1904 | Buffalo, N. Y. | Duluth, Minn. |
| 164006 | do | Drill No. 3 | 406 | 406 | 10 | 1907 | Chicago, Ill. | Do. |
| 164003 | do | DRILL No. 5 | 526 | 526 | 34 | 1908 | Buffalo, N. Y. | Do. |
| 165339 | Barge | DRILL BOAT No. 1 | 651 | 651 | 16 | 1913 | Wyandotte, Mich. | Do. |
| 164305 | Scow | DRILL BOAT No. 4 | 489 | 459 | 9 | 1908 | Cleveland, Ohio | Do. |
| 165985 | do | Drill Boat No. 8 | 335 | 335 | 19 | 1912 | Boston, Mass. | Do. |
| 165514 | Barge | Driver No. 1 | 58 | 58 | 0 | 1912 | King Cove, Alaska | Unalaska, Alaska. |
| 166832 | do | Driver No. 2 | 33 | 33 | 6 | 1917 | Port Huron, Mich. | Port Huron, Mich. |
| 162620 | do | Duke | 350 | 350 | 0 | 1903 | Rondout, N. Y. | New York, N. Y. |
| 163393 | do | Duke | 569 | 456 | 3 | 1907 | Elkton, Md. | Baltimore, Md. |
| 165787 | do | Duke | 253 | 253 | 1 | 1914 | Westlake, La. | Houston, Tex. |
| 163495 | Scow | Duluth | 142 | 142 | 8 | 1872 | Green Bay, Wis. | Duluth, Minn. |
| 35602 | Barge | Dumont | 242 | 218 | 1 | 1901 | Weehawken, N. J. | New York, N. Y. |
| 164075 | do | Dundee | 438 | 408 | 1 | 1910 | Port Richmond, N. Y. | Do. |
| 35517 | do | Dunderberg | 268 | 185 | 1 | 1891 | Weehawken, N. J. | Do. |
| 166661 | do | Dunderberg | 77 | 77 | 1 | do | do | Do. |

‡ Formerly barge Majesty.

† Rebuilt, 1905.

UNRIGGED MERCHANT VESSELS OF THE UNITED STATES—Continued.

| Official No. | Class. | Name of vessel. | Gross tonnage. | Net tonnage. | Crew. | When built. | Where built. | Home port (where permanent document issues). |
|--------------|------------|---------------------------------|----------------|--------------|-------|-------------|-------------------------|--|
| 164535 | Scow | Dunlop | 16 | 10 | 0 | 1911 | Hidden Inlet, Alaska | Ketchikan, Alaska. |
| 166327 | Barge | Dutch Boy | 328 | 328 | 1 | 1916 | Mariners Harbor, N. Y. | New York, N. Y. |
| 166141 | do. | Duxbak No. 1 | 7 | 7 | 0 | 1915 | Ballard, Wash. | Seattle, Wash. |
| 163129 | do. | Dwight G. Cutler | 468 | 468 | 5 | 1907 | Algonao, Mich. | Sandusky, Ohio. |
| E. | | | | | | | | |
| 166502 | Scow | E | 55 | 55 | 0 | 1836 | Saginaw, Mich. | Duluth, Minn. |
| 36902 | do. | E 5 | 22 | 22 | 0 | 1898 | Fairhaven, Wash. | Tacoma, Wash. |
| 163273 | Barge | E. H. | 217 | 217 | 1 | 1907 | Brooklyn, N. Y. | New York, N. Y. |
| 162781 | Scow | E. B. No. 5 | 246 | 246 | 0 | 1892 | Ludington, Mich. | Duluth, Minn. |
| 162782 | do. | E. B. No. 6 | 257 | 257 | 0 | 1892 | do. | Do. |
| 162772 | do. | E. B. No. 7 | 542 | 542 | 1 | 1905 | Manitowoc, Wis. | Do. |
| 163892 | do. | E. B. No. 8 | 323 | 323 | 2 | 1909 | Sault Ste. Marie, Mich. | Do. |
| 165792 | Canal boat | E. B. Potter | 71 | 63 | 1 | 1910 | Moses Kill, N. Y. | Albany, N. Y. |
| 36906 | do. | E. O. Pratt | 108 | 103 | 1 | 1893 | Whitehall, N. Y. | Do. |
| 36985 | Barge | E. E. Dale | 260 | 260 | 1 | 1891 | Elkton, Md. | Philadelphia, Pa. |
| 37762 | do. | E. E. Jackson & Co. Barge No. 3 | 160 | 152 | 1 | 1884 | Barren Creek, Md. | Richmond, Va. |
| 36791 | do. | E. G. Stoddard | 324 | 324 | 1 | 1888 | New Haven, Conn. | New York, N. Y. |
| 165464 | Canal boat | E. H. Bragg | 109 | 103 | 1 | 1888 | Buffalo, N. Y. | Albany, N. Y. |
| 165737 | Barge | E. H. Racquet | 642 | 612 | 1 | 1914 | Kingston, N. Y. | New York, N. Y. |
| 167099 | do. | E. J. R. R. & T. Co. No. 12 | 241 | 241 | 0 | 1914 | Astoria, N. Y. | Do. |
| 164340 | Scow | E. K. W. L. Co. No. 1 | 48 | 48 | 0 | 1910 | Hoquiam, Wash. | Port Townsend, Wash. |
| 164341 | do. | E. K. W. L. Co. No. 2 | 48 | 48 | 0 | 1902 | do. | Seattle, Wash. |
| 166693 | do. | E. L. F. No. 1 | 12 | 12 | 1 | 1917 | do. | Do. |
| 166974 | do. | E. P. Co. No. 1 | 37 | 32 | 1 | 1917 | do. | Do. |
| 165680 | do. | E. P. Co. No. 2 | 18 | 18 | 0 | 1914 | Everett, Wash. | Do. |
| 165681 | do. | E. P. Co. No. 3 | 18 | 18 | 0 | 1914 | do. | Do. |
| 165682 | do. | E. P. Co. No. 4 | 18 | 18 | 0 | 1914 | do. | Do. |
| 36973 | Barge | E. R. Clinton | 420 | 420 | 2 | 1901 | Elkton, Md. | Philadelphia, Pa. |
| 165652 | Scow | E. P. Co. No. 5 | 45 | 45 | 0 | 1915 | Everett, Wash. | Seattle, Wash. |
| 165853 | do. | E. P. Co. No. 6 | 47 | 47 | 0 | 1915 | do. | Do. |
| 165854 | do. | E. P. Co. No. 7 | 47 | 47 | 0 | 1915 | do. | Do. |
| 165690 | do. | E. R. Tatnall | 582 | 582 | 1 | 1914 | Kingston, N. Y. | New York, N. Y. |
| 162763 | Canal boat | E. S. Chase | 104 | 99 | 1 | 1906 | Champlain, N. Y. | Rouses Point, N. Y. |
| 36731 | Barge | E. S. Tyler, jr. | 299 | 284 | 1 | 1881 | Hartford, Conn. | Hartford, Conn. |
| 162449 | Canal boat | E. W. Davis | 130 | 130 | 0 | 1893 | Lockport, N. Y. | New Haven, Conn. |
| 168341 | Barge | Eads | 314 | 309 | 0 | 1917 | Gildersleeve, Conn. | Hartford, Conn. |
| 164491 | Scow | Eagle | 18 | 18 | 0 | 1911 | Seattle, Wash. | Juneau, Alaska. |
| 165386 | Barge | Eagle | 28 | 28 | 1 | 1909 | Crystal River, Fla. | Cedar Keys, Fla. |
| 165254 | do. | Earl | 453 | 420 | 1 | 1913 | Brooklyn, N. Y. | New York, N. Y. |
| 166937 | do. | Earl F. Foster | 401 | 401 | 0 | 1917 | South Rondout, N. Y. | Do. |
| 36989 | do. | Earlo A. Keeler | 324 | 324 | 1 | 1888 | New Haven, Conn. | Do. |
| 162293 | Scow | EARTHQUAKE | 384 | 384 | 1 | 1904 | St. Clair, Mich. | Buffalo, N. Y. |
| 36867 | Barge | East | 73 | 73 | 2 | 1891 | Brooklyn, N. Y. | New York, N. Y. |
| 36958 | do. | Eastern Star | 210 | 219 | 1 | 1901 | Rondout, N. Y. | Do. |
| 166394 | do. | Eastport | 212 | 235 | 1 | 1916 | Wilmington, Del. | Do. |
| 162522 | Scow | Ebony | 19 | 19 | 0 | 1905 | Marysville, Wash. | Port Townsend, Wash. |
| 163504 | Barge | Eclipse | 126 | 126 | 1 | 1900 | Perth Amboy, N. J. | New York, N. Y. |
| 165020 | do. | Economy | 451 | 451 | 0 | 1909 | Alsen, N. Y. | Do. |
| 36915 | Scow | Ed | 18 | 18 | 0 | 1890 | Anacortes, Wash. | Port Townsend, Wash. |
| 162726 | Barge | Ed and Tom | 275 | 275 | 1 | 1904 | Sleightsburg, N. Y. | New York, N. Y. |
| 36881 | Canal boat | Edda E. Burke | 134 | 134 | 1 | 1893 | Tonawanda, N. Y. | Do. |
| 167252 | Barge | Eddle | 480 | 486 | 0 | 1918 | Rondout, N. Y. | Do. |
| 36848 | do. | Edgar | 240 | 242 | 3 | 1890 | Brooklyn, N. Y. | Do. |
| 166240 | do. | Edgar | 316 | 310 | 0 | 1910 | Gildersleeve, Conn. | Hartford, Conn. |
| 163554 | Canal boat | Edgar G. Barratt | 104 | 98 | 1 | 1908 | Lansingburg, N. Y. | Albany, N. Y. |
| 162925 | Barge | Edgewater | 424 | 403 | 1 | 1900 | Brooklyn, N. Y. | New York, N. Y. |
| 162010 | do. | Edgewood | 417 | 398 | 1 | 1903 | do. | Do. |
| 135221 | do. | Edith | 245 | 235 | 0 | 1892 | San Francisco, Cal. | Seattle, Wash. |
| 166769 | do. | Edith | 180 | 169 | 1 | 1917 | Whitehall, N. Y. | New York, N. Y. |
| 167047 | do. | Edith | 362 | 362 | 0 | 1917 | Norfolk, Va. | Do. |
| 164172 | do. | Edith C. | 360 | 360 | 2 | 1911 | Savanna, Ill. | Chicago, Ill. |
| 163750 | do. | Edith May | 208 | 204 | 1 | 1904 | Kingston, N. Y. | New York, N. Y. |
| 36974 | do. | Edmont | 169 | 163 | 1 | 1901 | Durhamville, N. Y. | Do. |
| 163238 | do. | Edmund | 183 | 183 | 1 | 1907 | do. | Do. |
| 163238 | do. | Edmund Andros | 381 | 381 | 1 | 1905 | Rondout, N. Y. | Do. |
| 162625 | do. | Edmund J. Kennedy | 307 | 307 | 0 | 1900 | Brooklyn, N. Y. | Do. |
| 166597 | do. | Edna | 91 | 80 | 1 | 1892 | Tonawanda, N. Y. | Rouses Point, N. Y. |
| 163935 | Canal boat | E. M. Gray | 104 | 98 | 1 | 1914 | Waterford, N. Y. | Albany, N. Y. |
| 165070 | do. | E. M. Martin | 160 | 160 | 1 | 1900 | Tottenville, N. Y. | Newark, N. J. |
| 162659 | Barge | Edward | 341 | 341 | 1 | 1907 | Lake Charles, La. | Galveston, Tex. |
| 163128 | do. | Edward | 383 | 383 | 0 | 1907 | Kingston, N. Y. | New York, N. Y. |
| 163414 | do. | Edward | 87 | 80 | 1 | 1890 | Brunswick, Me. | Portland, Me. |
| 36860 | Scow | Edward B. | 113 | 113 | 1 | 1910 | Whitehall, N. Y. | Albany, N. Y. |
| 161180 | Canal boat | Edward C. | 48 | 40 | 1 | 1910 | Hudson Falls, N. Y. | Do. |
| 165491 | do. | Edward Kelly | 518 | 518 | 0 | 1916 | Brooklyn, N. Y. | New York, N. Y. |
| 166576 | Barge | Edward McKenna | 103 | 98 | 1 | 1907 | Waterford, N. Y. | Albany, N. Y. |
| 163231 | Canal boat | Edward Mullen | 236 | 224 | 1 | 1917 | Rondout, N. Y. | Do. |
| 166940 | do. | Edward A. Ryan | 236 | 224 | 1 | 1917 | Rondout, N. Y. | Do. |

† Formerly barge G. B. Martin.

† Steel.

† Rebuilt, 1901.

‡ Rebuilt, 1907.

UNRIGGED MERCHANT VESSELS OF THE UNITED STATES—Continued.

| Official No. | Class. | Name of vessel. | Gross tonnage. | Net tonnage. | Crew. | When built. | Where built. | Home port (where permanent document issues). |
|--------------|------------|-----------------------|----------------|--------------|-------|-------------|--------------------------|--|
| 163607 | Barge | Edward A. Schlear | 445 | 445 | 1 | 1908 | Elkton, Md. | Philadelphia, Pa. |
| 65462 | do | Edward B. Page | 278 | 278 | 1 | 1912 | Athens, N. Y. | New York, N. Y. |
| 36904 | do | Edward F. Brennan | 298 | 298 | 0 | 1901 | Rondout, N. Y. | Do. |
| 163533 | do | Edward F. Cleary | 372 | 372 | 0 | 1908 | Kingston, N. Y. | Do. |
| 36984 | do | Edward F. Howard | 344 | 344 | 1 | 1903 | Rondout, N. Y. | Do. |
| 36730 | Canal boat | Edward J. Borwind | 278 | 267 | 1 | 1881 | South Chester, Pa. | Do. |
| 165306 | do | Edward J. Sullivan | 103 | 96 | 1 | 1913 | Waterford, N. Y. | Albany, N. Y. |
| 166337 | do | Edward L. Archer | 108 | 100 | 1 | 1916 | do | Burlington, Vt. |
| 163410 | Barge | Edward L. Bartley | 200 | 200 | 1 | 1901 | Brooklyn, N. Y. | New York, N. Y. |
| 167272 | do | Edward M. Duffy | 341 | 341 | 0 | 1917 | Kingston, N. Y. | Do. |
| 36942 | Canal boat | Edward R. Petrie | 155 | 155 | 1 | 1900 | Tonawanda, N. Y. | Do. |
| 163146 | do | Edward S. Wood | 105 | 99 | 1 | 1903 | Northumberland, N. Y. | Albany, N. Y. |
| 162511 | do | Edward T. McGill | 106 | 99 | 0 | 1905 | Whitehall, N. Y. | New York, N. Y. |
| 164273 | do | Edward W. Parkhill | 194 | 185 | 1 | 1910 | Champlain, N. Y. | Rouses Point, N. Y. |
| 36887 | Barge | Edwin | 121 | 121 | 2 | 1893 | Rondout, N. Y. | New York, N. Y. |
| 163186 | Scow | Edwin | 106 | 106 | 0 | 1907 | Ballard, Wash. | Tacoma, Wash. |
| 166842 | Barge | Edwin | 314 | 309 | 0 | 1917 | Gildersleeve, Conn. | Hartford, Conn. |
| 166842 | do | Edwina | 303 | 303 | 1 | 1900 | Brooklyn, N. Y. | New York, N. Y. |
| 36854 | Canal boat | Edwin Booth | 102 | 97 | 1 | 1893 | Whitehall, N. Y. | Rouses Point, N. Y. |
| 166714 | Scow | Edwin Golding | 51 | 44 | 1 | 1917 | Bath, Me. | Philadelphia, Pa. |
| 36987 | Barge | Edwin D. Washburn | 262 | 262 | 1 | 1903 | Brooklyn, N. Y. | New York, N. Y. |
| 163553 | Canal boat | Edwin F. Coleman | 104 | 98 | 1 | 1908 | Lansingburg, N. Y. | Albany, N. Y. |
| 163045 | Barge | Edwin J. Howe | 412 | 412 | 0 | 1912 | South Rondout, N. Y. | New York, N. Y. |
| 162309 | Canal boat | Elie E. Brett | 103 | 98 | 1 | 1904 | Whitehall, N. Y. | Albany, N. Y. |
| 162552 | do | Egan Bros. | 131 | 131 | 0 | 1900 | do | New York, N. Y. |
| 163830 | Barge | Egbert | 448 | 427 | 0 | 1909 | Gildersleeve, Conn. | Do. |
| 31498 | do | 801 | 383 | 351 | 2 | 1888 | Perth Amboy, N. J. | Perth Amboy, N. J. |
| 31499 | do | 802 | 363 | 351 | 2 | 1888 | do | Do. |
| 31503 | do | 803 | 363 | 351 | 2 | 1888 | do | Do. |
| 31503 | do | 804 | 363 | 351 | 1 | 1888 | do | Do. |
| 31504 | do | 806 | 363 | 351 | 1 | 1888 | do | Do. |
| 31484 | do | 809 | 359 | 345 | 2 | 1889 | do | Do. |
| 165520 | do | El Paso | 221 | 221 | 1 | 1913 | Kingston, N. Y. | New York, N. Y. |
| 162930 | do | Elba | 424 | 403 | 1 | 1906 | Brooklyn, N. Y. | Do. |
| 167010 | Dredge | Elco | 211 | 200 | 5 | 1917 | Erie, Pa. | Buffalo, N. Y. |
| 36908 | Scow | Eldor | 14 | 14 | 0 | 1898 | Falmouth, Wash. | Port Townsend, Wash. |
| 166807 | Barge | Eldon | 307 | 307 | 1 | 1917 | Brooklyn, N. Y. | Baltimore, Md. |
| 167070 | Scow | Eleanor | 357 | 288 | 2 | 1915 | Bay City, Mich. | Port Huron, Mich. |
| 166613 | Barge | Eleanor Hemstreet | 353 | 353 | 1 | 1913 | Rockland Lake, N. Y. | Baltimore, Md. |
| 164023 | do | Eleanor V. | 288 | 288 | 0 | 1907 | Kingston, N. Y. | New York, N. Y. |
| 162163 | do | Eleanor B. Howard | 332 | 332 | 0 | 1903 | Rondout, N. Y. | Do. |
| 165719 | Scow | Eleanore | 552 | 552 | 0 | 1904 | Buffalo, N. Y. | Detroit, Mich. |
| 166569 | Barge | Electra | 611 | 611 | 0 | 1908 | Kingston, N. Y. | New York, N. Y. |
| 166147 | do | Electric Welder | 116 | 108 | 2 | 1915 | Baltimore, Md. | Baltimore, Md. |
| 37970 | do | Elfrida | 315 | 315 | 1 | 1901 | West New Brighton, N. Y. | New York, N. Y. |
| 167205 | do | Elgin Ferry | 8 | 8 | 1 | 1916 | Newport, Ark. | St. Louis, Mo. |
| 36842 | do | Ellot | 80 | 81 | 3 | 1891 | Boston, Mass. | Portsmouth, N. H. |
| 164234 | do | Elizabeth | 410 | 440 | 2 | 1910 | Elkton, Md. | Philadelphia, Pa. |
| 163598 | Canal boat | Elizabeth Groves | 107 | 99 | 1 | 1903 | Whitehall, N. Y. | Albany, N. Y. |
| 164031 | Barge | Elizabeth McGuire | 407 | 407 | 1 | 1911 | South Rondout, N. Y. | Perth Amboy, N. J. |
| 167224 | do | Elizabeth A. Conway | 423 | 415 | 1 | 1918 | Rondout, N. Y. | New York, N. Y. |
| 162204 | do | Elizabeth H. Gross | 348 | 348 | 0 | 1904 | do | Do. |
| 36930 | do | Elizabeth O'Callaghan | 301 | 301 | 1 | 1895 | Port Richmond, N. Y. | Do. |
| 164849 | Canal boat | Elizabeth V. Phalen | 127 | 121 | 1 | 1912 | Whitehall, N. Y. | Albany, N. Y. |
| 36923 | Barge | Elk | 9 | 9 | 1 | 1897 | Alexandria Bay, N. Y. | Cape Vincent, N. Y. |
| 162603 | do | Elk | 07 | 04 | 4 | 1905 | Toledo, Oreg. | Yaquina, Oreg. |
| 162887 | do | Elk | 260 | 250 | 0 | 1906 | Skagway, Alaska | Eagle, Alaska |
| 165867 | Scow | Elk | 30 | 30 | 0 | 1915 | Seattle, Wash. | Seattle, Wash. |
| 36562 | Barge | Ella | 131 | 125 | 2 | 1873 | Brooklyn, N. Y. | New York, N. Y. |
| 36911 | Scow | Ella | 23 | 23 | 0 | 1890 | Whatcom, Wash. | Port Townsend, Wash. |
| 165833 | do | Ella | 127 | 127 | 1 | 1893 | Brooklyn, N. Y. | New York, N. Y. |
| 36882 | Scow | Ella McLain | 238 | 238 | 0 | 1897 | Perth Amboy, N. J. | Do. |
| 130655 | Barge | Ella A. Dempsey | 388 | 388 | 0 | 1875 | Chester, Pa. | Philadelphia, Pa. |
| 163701 | do | Ella E. Kennelly | 403 | 403 | 1 | 1908 | Athens, N. Y. | New York, N. Y. |
| 36944 | do | Ella | 73 | 73 | 1 | 1898 | Syracuse, N. Y. | Cape Vincent, N. Y. |
| 36953 | do | Ella L. | 243 | 237 | 1 | 1888 | South Rondout, N. Y. | New York, N. Y. |
| 163473 | do | Ella Olney | 407 | 407 | 1 | 1907 | do | Do. |
| 162857 | Canal boat | Ella G. Henry | 106 | 99 | 1 | 1905 | Whitehall, N. Y. | Do. |
| 36807 | do | Ella M. Parker | 107 | 102 | 1 | 1889 | Port Ann, N. Y. | Rouses Point, N. Y. |
| 162940 | Barge | Ella T. Halloran | 377 | 377 | 1 | 1906 | Eddyville, N. Y. | New York, N. Y. |
| 162039 | do | Ellaonville | 249 | 249 | 1 | 1903 | Brooklyn, N. Y. | Do. |
| 163377 | do | Elmer | 429 | 402 | 1 | 1907 | Tottenville, N. Y. | Do. |
| 165522 | do | Elmer | 282 | 268 | 0 | 1913 | Gildersleeve, Conn. | Do. |
| 164360 | Canal boat | Elmer D. Walling | 147 | 147 | 0 | 1910 | Tonawanda, N. Y. | Do. |
| 163190 | Barge | Elmsford | 166 | 144 | 1 | 1907 | Tottenville, N. Y. | Do. |
| 36970 | do | Elsmoro | 304 | 282 | 2 | 1901 | Port Richmond, N. Y. | Baltimore, Md. |
| 162034 | Scow | Elwa | 30 | 30 | 0 | 1908 | Whitehall, N. Y. | Seattle, Wash. |
| 164847 | Canal boat | Elwin M. Rockwell | 110 | 111 | 1 | 1912 | Whitehall, N. Y. | Albany, N. Y. |

¹ Formerly canal boat E. J. Sullivan.

² Formerly barge Banter.

³ Formerly barge Buffet.

⁴ Formerly barge Buttress.

⁵ Formerly barge Bluster.

⁶ Formerly barge Bizarro.

⁷ Formerly barge Balize.

⁸ Formerly st. s. Nowhern.

UNRIGGED MERCHANT VESSELS OF THE UNITED STATES—Continued.

| Official No. | Class. | Name of vessel. | Gross tonnage. | Net tonnage. | Crew. | When built. | Where built. | Home port (where permanent document issues). |
|--------------|------------|----------------------------------|----------------|--------------|-------|-------------|-------------------------|--|
| 163454 | Barge | Emily Schoolfield. | 272 | 243 | 3 | 1908 | Bethel, Del. | Wilmington, Del. |
| 36818 | do | Emily D. Foster. | 225 | 214 | 2 | 1899 | City Island, N. Y. | Bridgeport, Conn. |
| 164949 | Scow | Emma F. | 14 | 9 | 2 | 1910 | Bowdoinham, Me. | Boothbay, Me. |
| 165304 | Barge | Emma Keeler. | 487 | 473 | 1 | 1914 | Perth Amboy, N. J. | New York, N. Y. |
| 164082 | do | Emma T. Grimes. | 316 | 310 | 1 | 1899 | Kingston, N. Y. | Do. |
| 36922 | Canal boat | Emma and Hessel. | 381 | 381 | 1 | 1899 | Whitehall, N. Y. | Philadelphia, Pa. |
| 36983 | do | Emma and Mabel. | 457 | 457 | 1 | 1906 | do | Do. |
| 162804 | do | Emma and E. Robert. | 117 | 111 | 0 | 1890 | Whitehall, N. Y. | New York, N. Y. |
| 36826 | Canal boat | Emmett J. Gray. | 102 | 96 | 1 | 1903 | Champlain, N. Y. | Rouses Point, N. Y. |
| 36986 | do | Emory W. Howell. | 104 | 98 | 1 | 1892 | Watervliet, N. Y. | Do. |
| 162664 | Barge | Empire. | 375 | 344 | 5 | 1900 | Noank, Conn. | Bridgeport, Conn. |
| 36930 | Canal boat | Empire. | 107 | 99 | 1 | 1914 | Whitehall, N. Y. | Albany, N. Y. |
| 165447 | Barge | Empire State. | 324 | 324 | 1 | 1892 | Brooklyn, N. Y. | New York, N. Y. |
| 36849 | do | Energy No. 1. | 28 | 28 | 0 | 1909 | Mount Vernon, Wash. | Port Townsend, Wash. |
| 163674 | do | Enoch Talbot. | 1,242 | 1,193 | 5 | 1857 | Freeport, Me. | Seattle, Wash. |
| 8227 | do | Ensign. | 853 | 853 | 0 | 1911 | Portland, Oreg. | Do. |
| 167081 | Dredge | Enterprise. | 419 | 354 | 8 | 1900 | Duluth, Minn. | Duluth, Minn. |
| 162814 | Scow | Erikskon Construction Co. No. 1. | 161 | 164 | 0 | 1912 | Seattle, Wash. | Seattle, Wash. |
| 165013 | do | Erikskon Construction Co. No. 2. | 164 | 164 | 0 | 1912 | do | Do. |
| 36957 | do | Erie. | 899 | 899 | 0 | 1901 | Ballard, Wash. | St. Michael, Alaska. |
| 164170 | Dredge | Erie. | 186 | 186 | 9 | 1900 | Toledo, Ohio. | Duluth, Minn. |
| 166055 | Canal boat | Erie Boatmen's Union. | 148 | 148 | 1 | 1893 | Tonawanda, N. Y. | Albany, N. Y. |
| 164157 | Scow | ERIN. | 316 | 316 | 0 | 1910 | Ecorse, Mich. | Buffalo, N. Y. |
| 162126 | Barge | Erin-go-Bragh. | 330 | 330 | 6 | 1890 | East Boston, Mass. | New York, N. Y. |
| 162896 | do | Ermine. | 250 | 250 | 0 | 1900 | Skagway, Alaska. | Engle, Alaska. |
| 164052 | do | Ernest. | 466 | 406 | 1 | 1910 | Lake Charles, La. | Pensacola, Fla. |
| 36880 | Canal boat | Ernest Conklin. | 102 | 97 | 1 | 1890 | Champlain, N. Y. | Albany, N. Y. |
| 163540 | do | Ernest A. Brodie. | 104 | 99 | 1 | 1908 | do | Burlington, Vt. |
| 36980 | Barge | Ernest E. Wright. | 411 | 411 | 1 | 1902 | Rondout, N. Y. | New York, N. Y. |
| 166129 | do | Escort. | 178 | 178 | 0 | 1905 | Brooklyn, N. Y. | Do. |
| 36963 | do | Esopus. | 242 | 221 | 1 | 1901 | Weehawken, N. J. | Do. |
| 162202 | do | Essie Flannery. | 370 | 370 | 0 | 1904 | Kingston, N. Y. | Do. |
| 36958 | do | Estella Kelly. | 284 | 284 | 0 | 1903 | do | Do. |
| 166700 | Canal boat | Estella Walrod. | 181 | 171 | 1 | 1917 | Rondout, N. Y. | Albany, N. Y. |
| 166940 | Barge | Estello F. Haber. | 431 | 431 | 0 | 1916 | Kingston, N. Y. | New York, N. Y. |
| 164705 | do | Ether. | 217 | 217 | 1 | 1912 | Camden, N. J. | Philadelphia, Pa. |
| 162572 | Canal boat | Esther McNeil. | 105 | 99 | 1 | 1905 | Watervliet, N. Y. | Rouses Point, N. Y. |
| 164194 | do | Ethel Baker. | 101 | 96 | 1 | 1910 | Waterford, N. Y. | Albany, N. Y. |
| 36971 | do | Ethel II. | 102 | 97 | 1 | 1891 | Northumberland, N. Y. | Do. |
| 162778 | Barge | Ethel R. | 324 | 324 | 0 | 1917 | Rondout, N. Y. | New York, N. Y. |
| 164924 | do | Ethel S. King. | 207 | 207 | 1 | 1897 | Perth Amboy, N. J. | Do. |
| 160175 | do | Ethel and Lillian. | 289 | 289 | 0 | 1915 | Rondout, N. Y. | Do. |
| 36880 | do | Ettie Moore. | 254 | 254 | 0 | 1893 | South Rondout, N. Y. | Do. |
| 162071 | do | Ettina. | 216 | 216 | 1 | 1899 | Kingston, N. Y. | Do. |
| 165763 | Canal boat | Eugene Graves. | 104 | 96 | 1 | 1894 | Durhamville, N. Y. | Rouses Point, N. Y. |
| 165303 | do | Eugene J. Sullivan. | 103 | 96 | 1 | 1913 | Waterford, N. Y. | Albany, N. Y. |
| 36860 | Barge | Eureka. | 325 | 325 | 1 | 1896 | Brooklyn, N. Y. | New York, N. Y. |
| 36810 | Scow | Eureka. | 29 | 29 | 0 | 1899 | Blaine, Wash. | Port Townsend, Wash. |
| 164084 | Barge | Eureka. | 315 | 315 | 1 | 1909 | Kingston, N. Y. | New York, N. Y. |
| 36938 | Scow | Eureka No. 2. | 24 | 24 | 0 | 1900 | Blaine, Wash. | Port Townsend, Wash. |
| 36939 | do | Eureka No. 3. | 24 | 24 | 0 | 1900 | do | Do. |
| 167037 | Barge | Eustis. | 194 | 194 | 1 | 1913 | Rondout, N. Y. | New York, N. Y. |
| 36901 | Scow | Eva. | 10 | 10 | 0 | 1896 | Anacortes, Wash. | Port Townsend, Wash. |
| 162352 | Barge | Eva. | 47 | 47 | 0 | 1903 | Kennmare, N. Dak. | Ponbina, N. Dak. |
| 166052 | do | Eva. | 18 | 18 | 1 | 1917 | Pocahontas, Ark. | St. Louis, Mo. |
| 163191 | Canal boat | Eva M. Marshall. | 104 | 98 | 1 | 1907 | Waterford, N. Y. | Albany, N. Y. |
| 162133 | do | Eva M. Mosso. | 106 | 99 | 1 | 1903 | Watervliet, N. Y. | Do. |
| 162929 | Barge | Evans. | 424 | 403 | 1 | 1900 | Brooklyn, N. Y. | New York, N. Y. |
| 162280 | do | Evelyn. | 374 | 374 | 1 | 1904 | Rondout, N. Y. | Do. |
| 162307 | Scow | Evelyn. | 8 | 8 | 0 | 1905 | Bellingham, Wash. | Port Townsend, Wash. |
| 162355 | Canal boat | Evlyn C. Taylor. | 105 | 99 | 1 | 1904 | Watervliet, N. Y. | Albany, N. Y. |
| 163351 | Barge | Everett. | 171 | 171 | 1 | 1907 | Brooklyn, N. Y. | New York, N. Y. |
| 162401 | Scow | Everett No. 1. | 92 | 92 | 0 | 1905 | Everett, Wash. | Port Townsend, Wash. |
| 162402 | do | Everett No. 2. | 47 | 47 | 0 | 1905 | do | Do. |
| 212243 | do | Excavator. | 452 | 422 | 4 | 1914 | Detroit, Mich. | Buffalo, N. Y. |
| 163093 | do | Excelsior. | 208 | 203 | 0 | 1907 | Port Townsend, Wash. | Port Townsend, Wash. |
| 36975 | Barge | Experiment. | 393 | 393 | 1 | 1901 | Elkton, Md. | Philadelphia, Pa. |
| 162240 | do | Exploer. | 223 | 223 | 1 | 1894 | Sault Ste. Marie, Mich. | Detroit, Mich. |
| 36868 | do | Export. | 340 | 340 | 1 | 1896 | Brooklyn, N. Y. | New York, N. Y. |
| 167110 | do | Export. | 153 | 153 | 1 | 1888 | Wilmington, Del. | Philadelphia, Pa. |
| 36894 | do | Express. | 135 | 135 | 1 | 1893 | Brooklyn, N. Y. | New York, N. Y. |
| F. | | | | | | | | |
| 165575 | Barge | F-1. | 343 | 343 | 1 | 1914 | Lockmoor, La. | Morgan City, La. |
| 165576 | do | F-2. | 343 | 343 | 0 | 1914 | do | Do. |
| 165584 | do | F-3. | 581 | 581 | 1 | 1914 | do | Do. |
| 165585 | do | F-4. | 343 | 343 | 1 | 1914 | do | Do. |

¹ Formerly ^a bark Enoch Talbot.
^b Navy coal barge No. 11.

² Formerly ga. s. Gray Haven No. 2.

UNRIGGED MERCHANT VESSELS OF THE UNITED STATES—Continued.

| Official No. | Class. | Name of vessel. | Gross tonnage. | Net tonnage. | Crew. | When built. | Where built. | Home port (where permanent document issued). |
|--------------|------------|--------------------------------------|----------------|--------------|-------|-------------|-------------------------|--|
| 165591 | Barge | F-5 | 343 | 343 | 1 | 1914 | Lockmoor, La | Morgan City, La. |
| 165606 | do | F-6 | 343 | 343 | 1 | 1914 | do | Do. |
| 165627 | do | F-7 | 343 | 343 | 0 | 1914 | do | Houston, Tex. |
| 165677 | do | F-8 | 510 | 510 | 1 | 1914 | Westlake, La | Morgan City, La. |
| 37333 | Scow | F No. 1 | 18 | 18 | 0 | 1902 | Whatcom, Wash | Seattle, Wash. |
| 37581 | do | F 8 | 22 | 22 | 0 | 1898 | Fairhaven, Wash | Tacoma, Wash. |
| 166346 | Barge | F 12 | 519 | 514 | 1 | 1916 | West Lake, La | Houston, Tex. |
| 166347 | do | F 13 | 519 | 514 | 1 | 1916 | do | Morgan City, La. |
| 166375 | do | F 14 | 519 | 514 | 1 | 1916 | do | Do. |
| 166395 | do | F 15 | 519 | 514 | 1 | 1916 | do | Do. |
| 163883 | do | F. B. Hoornbeek | 259 | 259 | 1 | 1909 | Kingston, N. Y. | New York, N. Y. |
| 37600 | do | F. C. Elliott | 155 | 155 | 1 | 1899 | Brooklyn, N. Y. | Do. |
| 163164 | do | F. Gent Evening Star Floating Palace | 82 | 82 | 4 | 1907 | Paducah, Ky. | Paducah, Ky. |
| 166010 | do | F. G. McKelvy | 232 | 228 | 1 | 1915 | Rondout, N. Y. | Albany, N. Y. |
| 166499 | Scow | F. Co-Op Co. No. 1 | 60 | 53 | 0 | 1910 | Aberdeen, Wash | Seattle, Wash. |
| 104199 | do | F. H. P. Co. No. 1 | 26 | 26 | 0 | 1911 | Bellingham, Wash | Port Townsend, Wash. |
| 104500 | do | F. H. P. Co. No. 2 | 26 | 26 | 0 | 1911 | do | Do. |
| 105955 | do | F. H. P. Co. No. 3 | 29 | 29 | 0 | 1915 | Friday Harbor, Wash. | Seattle, Wash. |
| 105956 | do | F. H. P. Co. No. 4 | 29 | 29 | 0 | 1915 | do | Do. |
| 105974 | do | F. H. P. Co. No. 5 | 29 | 29 | 0 | 1915 | do | Do. |
| 163796 | do | F. I. P. No. 1 | 26 | 26 | 0 | 1909 | Anacortes, Wash. | Port Townsend, Wash. |
| 163812 | do | F. I. P. No. 2 | 26 | 26 | 0 | 1909 | do | Do. |
| 163835 | do | F. I. P. No. 3 | 26 | 26 | 0 | 1909 | do | Do. |
| 105164 | do | F. I. P. No. 8 | 34 | 34 | 0 | 1913 | do | Do. |
| 105202 | do | F. I. P. No. 9 | 34 | 34 | 0 | 1913 | do | Do. |
| 105203 | do | F. I. P. No. 10 | 34 | 34 | 0 | 1913 | do | Do. |
| 105204 | do | F. I. P. No. 11 | 34 | 34 | 1 | 1913 | do | Do. |
| 105155 | do | F. I. P. No. 12 | 8 | 8 | 0 | 1913 | do | Do. |
| 105156 | do | F. I. P. No. 13 | 8 | 8 | 0 | 1913 | do | Do. |
| 105157 | do | F. I. P. No. 14 | 8 | 8 | 0 | 1913 | do | Do. |
| 105158 | do | F. I. P. No. 15 | 8 | 8 | 0 | 1913 | do | Do. |
| 105159 | do | F. I. P. No. 16 | 8 | 8 | 0 | 1913 | do | Do. |
| 105850 | do | F. I. P. No. 17 | 40 | 40 | 0 | 1915 | do | Seattle, Wash. |
| 105863 | do | F. I. P. No. 18 | 40 | 40 | 0 | 1915 | do | Do. |
| 105876 | do | F. I. P. No. 19 | 40 | 40 | 0 | 1915 | do | Do. |
| 105949 | do | F. I. P. No. 20 | 40 | 40 | 0 | 1915 | do | Do. |
| 106008 | do | F. I. P. No. 21 | 40 | 40 | 0 | 1915 | do | Do. |
| 106031 | do | F. I. P. No. 22 | 40 | 40 | 0 | 1915 | do | Do. |
| 106030 | do | F. I. P. No. 23 | 40 | 40 | 0 | 1915 | do | Do. |
| 107161 | do | F. I. P. No. 24 | 6 | 6 | 0 | 1918 | do | Do. |
| 107162 | do | F. I. P. No. 25 | 6 | 6 | 0 | 1918 | do | Do. |
| 107163 | do | F. I. P. No. 26 | 6 | 6 | 0 | 1918 | do | Do. |
| 107164 | do | F. I. P. No. 27 | 6 | 6 | 0 | 1918 | do | Do. |
| 104405 | do | F. I. P. Co. No. 4 | 12 | 12 | 0 | 1911 | do | Port Townsend, Wash. |
| 104418 | do | F. I. P. Co. No. 5 | 20 | 20 | 0 | 1911 | do | Do. |
| 104419 | do | F. I. P. Co. No. 6 | 20 | 20 | 0 | 1911 | do | Do. |
| 104431 | do | F. I. P. Co. No. 7 | 25 | 25 | 0 | 1911 | do | Do. |
| 167015 | Barge | F. J. Gormley | 415 | 415 | 0 | 1917 | Kingston, N. Y. | New York, N. Y. |
| 37626 | Canal boat | F. L. Haldritter | 105 | 99 | 1 | 1901 | Whitehall, N. Y. | Rouses Point, N. Y. |
| 37600 | do | F. L. Younglove | 107 | 99 | 1 | 1900 | Watervliet, N. Y. | Albany, N. Y. |
| 105454 | Scow | F. R. No. 3 | 150 | 150 | 1 | 1913 | Sault Ste. Marie, Mich. | Marquette, Mich. |
| 37560 | Barge | F. S. Sanford | 287 | 287 | 1 | 1893 | Brooklyn, N. Y. | New York, N. Y. |
| 163698 | Scow | F. T. No. 1 | 6 | 0 | 0 | 1908 | Seattle, Wash. | Port Townsend, Wash. |
| 164737 | do | F. T. No. 1 | 48 | 48 | 0 | 1912 | Hogulam, Wash. | Do. |
| 105784 | Barge | F. W. Kelly | 205 | 201 | 1 | 1912 | Rondout, N. Y. | Albany, N. Y. |
| 105844 | do | F. W. Gwinn, Jr. | 421 | 421 | 0 | 1915 | Brooklyn, N. Y. | New York, N. Y. |
| 104767 | do | Falrest | 5 | 5 | 1 | 1917 | Falrest Landing, Ky. | Louisville, Ky. |
| 162003 | do | Fairfield | 211 | 190 | 1 | 1903 | Brooklyn, N. Y. | New York, N. Y. |
| 37440 | Scow | Fairhaven No. 1 | 116 | 116 | 0 | 1903 | Whatcom, Wash | Port Angeles, Wash. |
| 106247 | Barge | Fairmount | 306 | 306 | 1 | 1910 | Mariners Harbor, N. Y. | Baltimore, Md. |
| 163874 | do | Fairport | 212 | 187 | 1 | 1909 | Tottenville, N. Y. | New York, N. Y. |
| 106065 | do | Fairport | 310 | 310 | 1 | 1917 | Brooklyn, N. Y. | Baltimore, Md. |
| 161147 | do | Fairit | 705 | 684 | 2 | 1909 | Buffalo, N. Y. | Buffalo, N. Y. |
| 103387 | do | Fanoher | 431 | 405 | 1 | 1907 | Tottenville, N. Y. | New York, N. Y. |
| 37594 | Scow | Fannle | 15 | 15 | 0 | 1897 | Blaine, Wash. | Port Townsend, Wash. |
| 162955 | Barge | Fannie Preston | 359 | 359 | 1 | 1906 | Rondout, N. Y. | New York, N. Y. |
| 121108 | do | Fargo | 8 | 8 | 1 | 1899 | Seattle, Wash. | Juneau, Alaska. |
| 162844 | Scow | Far West No. 1 | 75 | 75 | 0 | 1904 | Tacoma, Wash. | Tacoma, Wash. |
| 9101 | do | Favorite | 451 | 434 | 0 | 1863 | Newport, Mich. | Toledo, Ohio. |
| 37498 | do | February | 156 | 151 | 2 | 1881 | Madison, Conn. | New York, N. Y. |
| 107181 | Barge | Federal No. 1 | 634 | 634 | 0 | 1918 | Brooklyn, N. Y. | Do. |
| 107182 | do | Federal No. 2 | 634 | 634 | 0 | 1918 | do | Do. |
| 120121 | do | Felicitous | 210 | 210 | 2 | 1873 | Manitowoc, Wis. | Manitowoc, Wis. |
| 162208 | Canal boat | Felix Carbray | 102 | 97 | 1 | 1904 | Champlain, N. Y. | Rouses Point, N. Y. |
| 163972 | Barge | Felix Murphy | 350 | 350 | 1 | 1903 | Kingston, N. Y. | New York, N. Y. |
| 37620 | do | Fenwick | 311 | 290 | 2 | 1901 | Baltimore, Md. | Baltimore, Md. |
| 162382 | do | Ferdinand | 397 | 379 | 1 | 1905 | Gilderlove, Conn. | New York, N. Y. |

UNRIGGED MERCHANT VESSELS OF THE UNITED STATES—Continued.

| Official No. | Class. | Name of vessel. | Gross tonnage. | Net tonnage. | Crew. | When built. | Where built. | Home port (where permanent document issues). |
|--------------|------------|------------------------|----------------|--------------|-------|-------------|-------------------------|--|
| 166100 | Dredge | Ferdinand | 460 | 490 | 2 | 1915 | Cape May, N. J. | New York, N. Y. |
| 166127 | Barge | Ferry | 6 | 6 | 1 | 1914 | Clarendon, Ark. | St. Louis, Mo. |
| 166911 | do | Ferry No. 2 | 10 | 10 | 1 | 1917 | do | Do. |
| 166287 | Scow | 15 | 397 | 397 | 1 | 1915 | Ashtabula, Ohio. | Buffalo, N. Y. |
| 29975 | Barge | 55 | 130 | 123 | 2 | 1837 | Brooklyn, N. Y. | Perth Amboy, N. J. |
| 165103 | do | FIFTY-EIGHT | 433 | 433 | 1 | 1913 | Camden, N. J. | New York, N. Y. |
| 165221 | Barge | FIFTY-NINE | 398 | 398 | 0 | 1913 | do | Do. |
| 160481 | do | Finley | 13 | 18 | 1 | 1916 | Caruthersville, Mo. | St. Louis, Mo. |
| 37644 | do | Fischer Bros. | 303 | 303 | 1 | 1902 | Rondout, N. Y. | New York, N. Y. |
| 37537 | Scow | Fish | 13 | 13 | 0 | 1898 | Fairhaven, Wash. | Seattle, Wash. |
| 37531 | Barge | Fishkill | 412 | 383 | 1 | 1890 | Brooklyn, N. Y. | New York, N. Y. |
| 37643 | do | Five Brothers | 272 | 272 | 0 | 1897 | Rondout, N. Y. | Do. |
| 167115 | do | Five Sisters | 430 | 430 | 0 | 1917 | Kingston, N. Y. | Do. |
| 165923 | do | Floating Movies | 451 | 451 | 2 | 1915 | Elizabeth City, N. C. | Elizabeth City, N. C. |
| 163238 | do | Flora | 180 | 180 | 1 | 1907 | Camden, N. J. | Philadelphia, Pa. |
| 164485 | do | Flora | 313 | 313 | 1 | 1916 | Brooklyn, N. Y. | Baltimore, Md. |
| 37541 | Canal boat | Flora M. Vaughan | 112 | 107 | 1 | 1890 | Fort Ann, N. Y. | Albany, N. Y. |
| 167225 | Barge | Flora May Lopine | 234 | 221 | 1 | 1918 | Watervliet, N. Y. | Do. |
| 37642 | do | Florence | 364 | 364 | 1 | 1900 | Elkton, Md. | Philadelphia, Pa. |
| 162415 | do | Florence | 289 | 289 | 1 | 1902 | Long Island City, N. Y. | New York, N. Y. |
| 37648 | do | Florence E. McNaughton | 357 | 357 | 1 | 1896 | Elkton, Md. | Philadelphia, Pa. |
| 165208 | Canal boat | Florence M. Trambly | 105 | 99 | 1 | 1913 | Watervliet, N. Y. | Albany, N. Y. |
| 165970 | do | Florence and Rudolph | 100 | 93 | 1 | 1898 | Tonawanda, N. Y. | Do. |
| 166373 | Dredge | Florida | 194 | 141 | 20 | 1912 | Lake Charles, La. | Galveston, Tex. |
| 37595 | Scow | Flounder | 5 | 5 | 0 | 1897 | Blaine, Wash. | Seattle, Wash. |
| 167074 | Barge | Flubby Dub | 535 | 529 | 1 | 1917 | Kingston, N. Y. | Perth Amboy, N. J. |
| 163547 | do | Flushing | 129 | 129 | 1 | 1904 | Long Island City, N. Y. | New York, N. Y. |
| 0482 | do | Fly | 122 | 122 | 1 | 1856 | Camden, N. J. | Do. |
| 205771 | Scow | Flyer | 6 | 6 | 1 | 1905 | Keowauca, Alaska | Nome, Alaska. |
| 37598 | do | Flying Fish | 23 | 23 | 0 | 1897 | Fairhaven, Wash. | Port Townsend, Wash. |
| 167060 | Barge | Foggy Dew | 490 | 481 | 1 | 1917 | Kingston, N. Y. | Albany, N. Y. |
| 162359 | Scow | Folsom No. 11 | 70 | 70 | 0 | 1904 | Seattle, Wash. | Seattle, Wash. |
| 163891 | Barge | Fonda | 214 | 188 | 1 | 1909 | Tottenville, N. Y. | New York, N. Y. |
| 165478 | Scow | Fordham | 449 | 420 | 1 | 1913 | Mariners Harbor, N. Y. | Do. |
| 166408 | do | Fort Worth | 245 | 245 | 1 | 1915 | Tottenville, N. Y. | Do. |
| 164936 | do | Foss No. 1 | 8 | 8 | 0 | 1911 | Tacoma, Wash. | Tacoma, Wash. |
| 164937 | do | Foss No. 2 | 55 | 55 | 0 | 1912 | do | Do. |
| 164938 | do | Foss No. 3 | 12 | 12 | 0 | 1911 | do | Do. |
| 164939 | do | Foss No. 5 | 34 | 34 | 0 | 1912 | do | Do. |
| 165817 | do | Foss Launch Co. No. 6 | 150 | 150 | 0 | 1902 | Olympia, Wash. | Do. |
| 165818 | do | Foss Launch Co. No. 7 | 303 | 303 | 0 | 1902 | do | Do. |
| 165819 | do | Foss Launch Co. No. 8 | 150 | 150 | 0 | 1902 | do | Do. |
| 165820 | do | Foss Launch Co. No. 9 | 150 | 150 | 0 | 1902 | do | Do. |
| 166044 | do | Foss Launch Co. No. 11 | 231 | 231 | 0 | 1913 | Port Blakely, Wash. | Do. |
| 166045 | do | Foss Launch Co. No. 15 | 231 | 231 | 0 | 1913 | do | Do. |
| 166280 | do | 14 | 397 | 397 | 1 | 1915 | Ashtabula, Ohio. | Buffalo, N. Y. |
| 167203 | Barge | Fox | 451 | 451 | 2 | 1915 | Mariners Harbor, N. Y. | New York, N. Y. |
| 37573 | do | Fox | 539 | 539 | 0 | 1898 | San Francisco, Cal. | St. Michael, Alaska. |
| 164605 | do | Fox | 8 | 8 | 1 | 1911 | Harrison Mills, Tenn. | Chattanooga, Tenn. |
| 165175 | Scow | Fox | 21 | 24 | 0 | 1913 | Port Blakely, Wash. | Port Townsend, Wash. |
| 37585 | do | Fr-Am. No. 3 | 16 | 16 | 0 | 1898 | Fairhaven, Wash. | Seattle, Wash. |
| 162046 | Barge | Frances Doherty | 341 | 341 | 0 | 1903 | Brooklyn, N. Y. | New York, N. Y. |
| 166998 | do | Frances Scully | 490 | 481 | 1 | 1917 | Kingston, N. Y. | Do. |
| 167215 | do | Francis | 451 | 447 | 1 | 1918 | do | Do. |
| 166950 | do | Francis Killam, Jr. | 238 | 224 | 1 | 1917 | Rondout, N. Y. | Albany, N. Y. |
| 166550 | do | Francis O'Byrne | 308 | 308 | 0 | 1913 | South Iron Point, N. Y. | New York, N. Y. |
| 35610 | do | Francis O. McNally | 417 | 417 | 1 | 1901 | Elkton, Md. | Philadelphia, Pa. |
| 162001 | do | Francis O. Smyth | 130 | 130 | 1 | 1905 | do | New York, N. Y. |
| 165010 | Canal boat | Francis J. Bird | 147 | 147 | 3 | 1900 | Durhamville, N. Y. | Buffalo, N. Y. |
| 0813 | Barge | Francis J. Campbell | 11 | 7 | 2 | 1899 | Staten Island, N. Y. | Philadelphia, Pa. |
| 165857 | do | Francis J. No. 1 | 46 | 46 | 0 | 1914 | Detroit, Mich. | Detroit, Mich. |
| 165858 | do | Francis J. No. 2 | 34 | 31 | 0 | 1914 | do | Do. |
| 165859 | do | Francis J. No. 3 | 17 | 17 | 0 | 1914 | do | Do. |
| 165860 | do | Francis J. No. 4 | 12 | 12 | 0 | 1914 | do | Do. |
| 164601 | Canal boat | Francis J. No. 5 | 106 | 99 | 1 | 1911 | Rondout, N. Y. | Albany, N. Y. |
| 166511 | Barge | Francis J. No. 6 | 523 | 523 | 0 | 1916 | Brooklyn, N. Y. | New York, N. Y. |
| 166953 | do | Francis J. No. 7 | 438 | 430 | 1 | 1917 | Rondout, N. Y. | Albany, N. Y. |
| 37618 | Canal boat | Francis and Gertrude | 150 | 150 | 1 | 1890 | Whitcomb, N. Y. | Rouses Point, N. Y. |
| 37039 | Barge | Frank | 410 | 410 | 2 | 1902 | Elkton, Md. | Philadelphia, Pa. |
| 165453 | do | Frank | 314 | 309 | 0 | 1913 | Goldersveve, Conn. | Hartford, Conn. |
| 165834 | do | Frank | 456 | 456 | 1 | 1907 | Rondout, N. Y. | New York, N. Y. |
| 166781 | do | Frank | 246 | 232 | 1 | 1917 | Watervliet, N. Y. | Albany, N. Y. |
| 167255 | do | Frank | 292 | 292 | 1 | 1910 | Kingston, N. Y. | New York, N. Y. |
| 165489 | do | Frank O. | 197 | 197 | 1 | 1905 | Brooklyn, N. Y. | Do. |
| 167263 | do | Frank Egan, Jr. | 240 | 228 | 1 | 1918 | Kingston, N. Y. | Albany, N. Y. |
| 166438 | Scow | Frank Jacobus | 344 | 344 | 0 | 1909 | do | New York, N. Y. |

1 Formerly barge A.

2 Formerly Navy launch

3 Formerly barge J. S. Dougherty.

4 Formerly barge (a) D. Fairfax Nash.

5 Formerly Navy launch (b) Agnes McNally.

6 Formerly Navy barge Shrapnel.

7 Steel.

8 Rebuilt, 1905.

UNRIGGED MERCHANT VESSELS OF THE UNITED STATES—Continued.

| Official No. | Class. | Name of vessel. | Gross tonnage. | Net tonnage. | Crew. | When built. | Where built. | Home port (where permanent document issue.) |
|--------------|------------|---------------------------------|----------------|--------------|-------|-------------|-------------------------|---|
| 162317 | Barge | Frank Jenkins | 375 | 375 | 1 | 1904 | Rondout, N. Y. | New York, N. Y. |
| 163855 | Canal boat | Frank Jennings | 122 | 115 | 1 | 1908 | Whitehall, N. Y. | Albany, N. Y. |
| 37489 | Barge | Frank Jones | 274 | 260 | 1 | 1880 | Hartford, Conn. | Hartford, Conn. |
| 37601 | Scow | Frank McLain | 241 | 241 | 0 | 1898 | Perth Amboy, N. J. | New York, N. Y. |
| 162785 | Canal boat | Frank Ryan | 100 | 99 | 1 | 1906 | Whitehall, N. Y. | Albany, N. Y. |
| 166742 | Barge | Frank Stafford | 226 | 221 | 1 | 1915 | Rondout, N. Y. | Do. |
| 165226 | do | Frank A. Baker | 151 | 151 | 1 | 1911 | Durhamville, N. Y. | Rochester, N. Y. |
| 167242 | do | Frank A. Goss | 490 | 481 | 1 | 1918 | Kingston, N. Y. | New York, N. Y. |
| 166859 | Canal boat | Frank A. Lowery | 226 | 226 | 1 | 1916 | Whitehall, N. Y. | Do. |
| 166534 | Barge | Frank A. Smlth | 414 | 414 | 1 | 1916 | Kingston, N. Y. | Do. |
| 37622 | do | Frank O. Kugler | 407 | 407 | 1 | 1899 | Elkton, Md. | Philadelphia, Pa. |
| 37571 | do | Frank J. Grill | 343 | 343 | 1 | 1895 | South Rondout, N. Y. | New York, N. Y. |
| 162974 | do | Frank L. Taguo | 224 | 224 | 1 | 1903 | Kingston, N. Y. | Do. |
| 167108 | do | Frank P. Scully | 621 | 504 | 1 | 1917 | Gilderleeve, Conn. | Perth Amboy, N. J. |
| 165216 | do | Frank R. Diggs | 450 | 433 | 2 | 1913 | Bath, Me. | Wilmington, Del. |
| 22284 | do | Frank S. Keeler | 515 | 490 | 1 | 1862 | Cleveland, Ohio | New York, N. Y. |
| 162232 | do | Frank W. Myers | 103 | 98 | 1 | 1904 | Champlain, N. Y. | Rouses Point, N. Y. |
| 37563 | do | Frank and Wulter | 299 | 299 | 1 | 1894 | South Rondout, N. Y. | New York, N. Y. |
| 37672 | Canal boat | Frankie Bergen | 129 | 122 | 1 | 1890 | Whitehall, N. Y. | Albany, N. Y. |
| 37627 | Barge | Franklin | 338 | 325 | 1 | 1901 | Rondout, N. Y. | New York, N. Y. |
| 165383 | Scow | Frazier | 116 | 107 | 1 | 1897 | South Rondout, N. Y. | Do. |
| 164016 | Barge | Fred | 314 | 309 | 0 | 1910 | Gilderleeve, Conn. | Hartford, Conn. |
| 166782 | Scow | Fred | 132 | 132 | 1 | 1917 | Alexandria Bay, N. Y. | Capo Vincent, N. Y. |
| 37049 | Barge | Fred McCann | 240 | 240 | 1 | 1901 | Tomkins Cove, N. Y. | Newark, N. J. |
| 37545 | Canal boat | Fred C. Eaton | 98 | 83 | 1 | 1892 | Champlain, N. Y. | Albany, N. Y. |
| 37547 | do | Fred P. Farmer | 69 | 64 | 1 | 1892 | do | Burlington, Vt. |
| 163556 | do | Fred H. Gates | 107 | 95 | 1 | 1902 | Northumberland, N. Y. | Albany, N. Y. |
| 166437 | Barge | Fred'k A. Egerton | 167 | 137 | 3 | 1905 | Durhamville, N. Y. | New York, N. Y. |
| 166621 | do | Frederick | 311 | 311 | 1 | 1917 | Brooklyn, N. Y. | Baltimore, Md. |
| 165502 | do | Frederick W. Kelly | 205 | 201 | 1 | 1913 | Rondout, N. Y. | Albany, N. Y. |
| 167105 | do | Freedom | 447 | 447 | 1 | 1917 | Kingston, N. Y. | Do. |
| 167212 | do | Freedom | 495 | 495 | 1 | 1918 | do | New York, N. Y. |
| 13272 | do | Freeport Sulphur No. 3 | 1,165 | 1,108 | 0 | 1891 | West Superior, Wis. | Do. |
| 13278 | do | Freeport Sulphur No. 4 (tanker) | 1,177 | 1,125 | 0 | 1893 | Superior, Wis. | Do. |
| 160847 | do | Freestone | 207 | 297 | 0 | 1907 | Brooklyn, N. Y. | Do. |
| 166500 | do | Fresnor | 242 | 242 | 1 | 1916 | Kingston, N. Y. | Do. |
| 163628 | Scow | Friday | 27 | 27 | 0 | 1908 | Port Orchard, Wash. | Port Townsend, Wash. |
| 162676 | do | Froncy | 243 | 243 | 4 | 1900 | Superior, Wis. | Duluth, Minn. |
| 37606 | Barge | Fulton | 113 | 98 | 1 | 1900 | Brooklyn, N. Y. | New York, N. Y. |
| 167233 | do | Fulton Ferry | 5 | 5 | 1 | 1918 | Fulton, Ark. | St. Louis, Mo. |
| 37593 | Scow | Fun | 12 | 12 | 0 | 1898 | Fairhaven, Wash. | Seattle, Wash. |
| 162959 | Barge | Furness | 424 | 403 | 1 | 1906 | Brooklyn, N. Y. | New York, N. Y. |
| G. | | | | | | | | |
| 166700 | Scow | G. 248 | 87 | 87 | 1 | 1917 | Baltimore, Md. | Baltimore, Md. |
| 167208 | Barge | G. F. McCaffroy | 505 | 505 | 0 | 1918 | South Rondout, N. Y. | New York, N. Y. |
| 162774 | Canal boat | G. E. Underwood | 102 | 97 | 1 | 1906 | Rondout, N. Y. | Albany, N. Y. |
| 165717 | Scow | G. G. B. Y. No. 1 | 11 | 11 | 0 | 1914 | Seattle, Wash. | Seattle, Wash. |
| 165758 | do | G. G. B. Y. No. 2 | 20 | 20 | 0 | 1914 | do | Ketchikan, Alaska. |
| 166274 | do | G. G. B. Y. No. 3 | 28 | 28 | 0 | 1916 | do | Do. |
| 166734 | do | G. G. B. Y. No. 6 | 29 | 29 | 0 | 1917 | do | Do. |
| 166822 | do | G. G. B. Y. No. 8 | 29 | 29 | 0 | 1917 | do | Do. |
| 164126 | Dredge | G. H. B. & Bros. No. 1 | 214 | 214 | 4 | 1890 | Toledo, Ohio | Seattle, Wash. |
| 164127 | do | G. H. B. & Bros. No. 2 | 250 | 250 | 4 | 1893 | do | Toledo, Ohio. |
| 164128 | do | G. H. B. & Bros. No. 3 | 229 | 229 | 4 | 1892 | do | Do. |
| 164361 | Scow | G. H. C. Co. No. 1 | 62 | 62 | 0 | 1907 | Hooquiam, Wash. | Port Townsend, Wash. |
| 164336 | do | G. H. C. Co. No. 2 | 106 | 106 | 0 | 1908 | do | Do. |
| 164330 | do | G. H. C. Co. No. 3 | 109 | 106 | 0 | 1909 | do | Do. |
| 164337 | do | G. H. C. Co. No. 4 | 225 | 225 | 0 | 1909 | do | Tacoma, Wash. |
| 164338 | do | G. H. C. Co. No. 5 | 225 | 225 | 0 | 1909 | do | Do. |
| 164331 | do | G. H. C. Co. No. 6 | 225 | 225 | 0 | 1910 | do | Port Townsend, Wash. |
| 164332 | do | G. H. C. Co. No. 7 | 100 | 100 | 0 | 1910 | do | Do. |
| 164869 | do | G. H. C. Co. No. 8 | 58 | 58 | 0 | 1908 | Aberdeen, Wash. | Do. |
| 164586 | do | G. H. C. Co. No. 9 | 32 | 32 | 0 | 1903 | Hooquiam, Wash. | Do. |
| 164595 | do | G. H. C. Co. No. 10 | 97 | 97 | 0 | 1907 | Aberdeen, Wash. | Do. |
| 164613 | do | G. H. C. Co. No. 11 | 226 | 220 | 0 | 1911 | Hooquiam, Wash. | Do. |
| 39092 | Canal boat | G. H. Farrar | 111 | 106 | 1 | 1892 | Whitehall, N. Y. | Albany, N. Y. |
| 163010 | Barge | G. K. Mellen | 448 | 427 | 0 | 1908 | Gilderleeve, Conn. | New Haven, Conn. |
| 167170 | Dredge | G. L. No. 7 | 187 | 127 | 8 | 1890 | Chicago, Ill. | Duluth, Minn. |
| 167171 | Scow | G. L. No. 8 | 217 | 148 | 0 | 1895 | do | Do. |
| 165504 | do | G. L. No. 9 | 180 | 180 | 0 | 1909 | South Chicago, Ill. | Do. |
| 165468 | do | G. L. 35 | 339 | 339 | 0 | 1907 | do | Do. |
| 166430 | do | G. L. 39 | 18 | 18 | 0 | 1915 | Sault Ste. Marie, Mich. | Do. |
| 165603 | do | G. L. No. 52 | 140 | 140 | 0 | 1907 | Jacksonville, Fla. | New York, N. Y. |
| 165873 | do | G. N. Fisheries No. 1 | 28 | 28 | 0 | 1915 | Everett, Wash. | Seattle, Wash. |
| 165888 | do | G. N. Fisheries No. 2 | 28 | 28 | 0 | 1915 | do | Do. |

1 Formerly schooner S. V. R. Watson.

1 Formerly barge (a 118,
b Boston.1 Formerly barge (a 131,
b Salem.† Whaleback.
‡ Steel.

UNRIGGED MERCHANT VESSELS OF THE UNITED STATES—Continued.

| Official No. | Class. | Name of vessel. | Gross tonnage. | Net tonnage. | Crew. | W. built. | Where built. | Home port (where permanent document issues). |
|--------------|------------|--------------------------|----------------|--------------|-------|-----------|--------------------------|--|
| 39656 | Canal boat | G. N. Sweeney | 103 | 98 | 1 | 1891 | Champlain, N. Y. | Rouses Point, N. Y. |
| 39730 | Scow | G No. 1 | 26 | 26 | 1 | 1899 | Anacortes, Wash. | Seattle, Wash. |
| 162701 | Barge | G. P. Hemstreet | 27 | 277 | 1 | 1904 | Eddyville, N. Y. | New York, N. Y. |
| 162358 | Scow | G. R. | 97 | 0 | 0 | 1904 | Bellingham, Wash. | Port Townsend, Wash. |
| 163413 | Barge | G. W. Kellam | 377 | 377 | 1 | 1907 | Kingston, N. Y. | New York, N. Y. |
| 166179 | do | G. W. Lethbridge | 349 | 349 | 0 | 1914 | Brooklyn, N. Y. | Do. |
| 39698 | do | G. W. Sherwood | 201 | 191 | 1 | 1889 | Noank, Conn. | Do. |
| 39714 | Scow | G and B No. 1 | 17 | 17 | 0 | 1900 | Anacortes, Wash. | Seattle, Wash. |
| 39745 | do | G and B No. 2 | 17 | 17 | 0 | 1900 | do | Do. |
| 39708 | do | G and B No. 3 | 33 | 33 | 0 | 1903 | Whatcom, Wash. | Do. |
| 39749 | do | G and B Co. No. 3 | 20 | 20 | 0 | 1900 | Point Roberts, Wash. | Do. |
| 39750 | do | G and B Co. No. 4 | 20 | 20 | 0 | 1900 | do | Do. |
| 164406 | do | G & B No. 5 | 30 | 30 | 1 | 1911 | Bellingham Wash. | Do. |
| 164407 | do | G & B No. 6 | 30 | 30 | 1 | 1911 | do | Do. |
| 164427 | do | G & B No. 7 | 26 | 26 | 0 | 1911 | do | Do. |
| 164428 | do | G & B No. 8 | 26 | 26 | 0 | 1911 | do | Do. |
| 165269 | do | G & B No. 9 | 30 | 30 | 0 | 1913 | do | Do. |
| 165330 | do | G & B No. 10 | 30 | 30 | 0 | 1913 | do | Do. |
| 166289 | do | G. & E. Co. | 16 | 16 | 1 | 1911 | Marine City, Mich. | Port Huron, Mich. |
| 167220 | Barge | Gainer Ferry | 8 | 8 | 1 | 1915 | Culp, Ark. | St. Louis, Mo. |
| 39769 | do | Gaither | 144 | 126 | 2 | 1901 | Port Richmond, N. Y. | Baltimore, Md. |
| 166105 | do | Gallaher | 7 | 7 | 0 | 1915 | Gallahers Ferry, Tenn. | Chattanooga, Tenn. |
| 163328 | do | Galveston | 496 | 496 | 2 | 1907 | Perth Amboy, N. J. | New York, N. Y. |
| 165021 | do | Galveston | 186 | 186 | 3 | 1912 | Kingston, N. Y. | Do. |
| 165384 | Scow | Gap | 110 | 107 | 1 | 1897 | South Rondout, N. Y. | Do. |
| 85425 | Barge | Garden City | 542 | 542 | 1 | 1872 | Chester, Pa. | Houston, Tex. |
| 163909 | do | Gardiner | 427 | 404 | 1 | 1906 | Brooklyn, N. Y. | New York, N. Y. |
| 164265 | Scow | Garfield No. 4 | 67 | 67 | 0 | 1910 | Port Townsend, Wash. | Seattle, Wash. |
| 164668 | do | Garfield No. 6 | 112 | 112 | 0 | 1911 | do | Do. |
| 39707 | Barge | Garnet | 82 | 82 | 1 | 1893 | Wrangell, Alaska | Wrangell, Alaska. |
| 166320 | do | Garrott | 313 | 313 | 1 | 1916 | Brooklyn, N. Y. | New York, N. Y. |
| 39682 | do | Garrisons | 412 | 384 | 1 | 1890 | do | Do. |
| 166508 | do | Gary | 307 | 307 | 1 | 1917 | do | Baltimore, Md. |
| 163378 | Scow | Gas | 22 | 22 | 0 | 1907 | Mount Vernon, Wash. | Port Townsend, Wash. |
| 166997 | Barge | Gaspeo | 389 | 389 | 0 | 1917 | East Providence, R. I. | Fall River, Mass. |
| 166064 | Scow | Gastineau | 40 | 40 | 0 | 1915 | Juneau, Alaska | Juneau, Alaska. |
| 39735 | Barge | Gain | 150 | 150 | 2 | 1899 | Brooklyn, N. Y. | New York, N. Y. |
| 31410 | do | Gonasco | 299 | 299 | 1 | 1901 | Rondout, N. Y. | Perth Amboy, N. Y. |
| 164684 | do | General | 278 | 278 | 1 | 1911 | Baltimore, Md. | Baltimore, Md. |
| 85316 | do | General Fairchild | 1,427 | 1,307 | 5 | 1874 | Freeport, Me. | Seattle, Wash. |
| 166088 | Scow | General Petroleum No. 4 | 306 | 306 | 0 | 1915 | Seattle, Wash. | San Francisco, Cal. |
| 166107 | do | General Petroleum No. 5 | 50 | 50 | 0 | 1915 | do | Do. |
| 39681 | do | Gen'l S. Mollitt | 101 | 90 | 1 | 1890 | Whitehall, N. Y. | Albany, N. Y. |
| 210896 | Barge | GEN'L PETRIBONE (tanker) | 775 | 708 | 6 | 1912 | Galveston, Tex. | Port Arthur, Tex. |
| 39683 | do | Geneva | 447 | 420 | 1 | 1890 | Brooklyn, N. Y. | New York, N. Y. |
| 39768 | do | Geneve | 347 | 329 | 1 | 1901 | Gilderslove, Conn. | Do. |
| 162210 | do | Genevieve Cullen | 236 | 236 | 0 | 1903 | Kingston, N. Y. | Do. |
| 39745 | do | George | 171 | 171 | 1 | 1900 | Brooklyn, N. Y. | Do. |
| 162515 | Scow | George Brown | 17 | 17 | 0 | 1905 | Korta Bay, Alaska | Ketchikan, Alaska. |
| 163404 | Barge | George Conway | 312 | 312 | 0 | 1907 | Kingston, N. Y. | New York, N. Y. |
| 169710 | do | Geo. Henry | 37 | 37 | 0 | 1917 | Detroit, Mich. | Detroit, Mich. |
| 39689 | do | George Lethbridge | 134 | 127 | 1 | 1891 | Brooklyn, N. Y. | New York, N. Y. |
| 86120 | do | George May | 300 | 293 | 1 | 1891 | Millford, Del. | Philadelphia, Pa. |
| 164623 | Canal boat | George Reed | 106 | 99 | 1 | 1911 | Rondout, N. Y. | Do. |
| 164882 | do | George Roberts | 102 | 96 | 1 | 1912 | Waterford, N. Y. | Albany, N. Y. |
| 39800 | Barge | George Scott | 278 | 278 | 1 | 1903 | West New Brighton, N. Y. | New York, N. Y. |
| 39732 | do | Geo. Thompson | 167 | 167 | 1 | 1899 | Brooklyn, N. Y. | Do. |
| 166274 | do | George Washington | 432 | 432 | 0 | 1917 | Mariners Harbor, N. Y. | Do. |
| 165781 | Canal boat | George Willard | 72 | 66 | 1 | 1890 | Glens Falls, N. Y. | Albany, N. Y. |
| 165143 | do | George A. Swallow | 125 | 125 | 0 | 1889 | Mariners Harbor, N. Y. | New York, N. Y. |
| 39702 | Barge | Geo. A. Wilson | 171 | 171 | 1 | 1901 | Brooklyn, N. Y. | Do. |
| 164139 | Canal boat | George C. Donohue | 106 | 99 | 1 | 1910 | Rondout, N. Y. | Albany, N. Y. |
| 39801 | Barge | Geo. D. Harris | 266 | 266 | 1 | 1903 | Brooklyn, N. Y. | New York, N. Y. |
| 164195 | Canal boat | Geo. E. Fields | 101 | 95 | 1 | 1910 | Waterford, N. Y. | Albany, N. Y. |
| 166591 | do | George E. Weigtmann | 103 | 100 | 1 | 1915 | do | Do. |
| 164278 | do | Geo. F. Bass | 125 | 119 | 1 | 1910 | Whitehall, N. Y. | Do. |
| 161984 | do | George P. Mackey | 115 | 108 | 1 | 1912 | Watervliet, N. Y. | Do. |
| 39711 | do | Geo. H. Morgan | 123 | 123 | 1 | 1888 | Lockport, N. Y. | Do. |
| 164227 | do | Geo. H. Raymond | 108 | 103 | 1 | 1894 | Tonawanda, N. Y. | Do. |
| 39712 | do | George H. Stevens | 115 | 109 | 1 | 1897 | Champlain, N. Y. | New York, N. Y. |
| 39727 | Scow | Geo. H. Striker | 31 | 31 | 1 | 1899 | Buffalo, N. Y. | Buffalo, N. Y. |
| 165307 | do | Geo. L. Mylott | 103 | 96 | 1 | 1913 | Waterford, N. Y. | Albany, N. Y. |
| 166274 | Canal boat | Geo. P. Bonner | 119 | 119 | 0 | 1894 | Durhamville, N. Y. | Oswego, N. Y. |
| 166951 | Barge | George S. Bord | 247 | 240 | 1 | 1917 | Cohoes, N. Y. | Albany, N. Y. |
| 165524 | do | George S. Reppfler | 395 | 395 | 1 | 1913 | Kingston, N. Y. | New York, N. Y. |
| 167199 | Scow | Geo. S. Long | 243 | 243 | 1 | 1918 | Everett, Wash. | Seattle, Wash. |
| 166089 | Canal boat | George S. Vodra | 108 | 97 | 1 | 1894 | Tonawanda, N. Y. | Albany, N. Y. |

† Formerly barge
 †a Carrio Ho ner.
 †b Bothel.

† Composite.

UNRIGGED MERCHANT VESSELS OF THE UNITED STATES—Continued.

| Official No. | Class. | Name of vessel. | Gross tonnage. | Net tonnage. | Crew. | When built. | Where built. | Home port (where permanent document issues). |
|--------------|------------|-----------------------|----------------|--------------|-------|-------------|-----------------------------|--|
| 39740 | Barge | George T. Monk | 349 | 349 | 0 | 1898 | Port Richmond, N. Y. | New York, N. Y. |
| 163228 | do. | George W. Bowen | 110 | 110 | 1 | 1903 | Camden, N. J. | Philadelphia, Pa. |
| 39767 | do. | George W. Clarkson | 292 | 292 | 1 | 1900 | Rondout, N. Y. | New York, N. Y. |
| 39781 | do. | Geo. W. Elder | 170 | 170 | 0 | 1901 | Brooklyn, N. Y. | Do. |
| 163550 | Canal boat | Geo. W. Oatman | 129 | 129 | 2 | 1890 | Durhamville, N. Y. | Newark, N. J. |
| 165642 | Barge | George W. Scott | 243 | 243 | 1 | 1911 | South Rondout, N. Y. | New York, N. Y. |
| 162535 | Canal boat | George W. Tupper | 100 | 95 | 1 | 1899 | Troy, N. Y. | Albany, N. Y. |
| 163393 | Barge | Georgianna | 50 | 50 | 2 | 1918 | Chattanooga, Tenn. | Chattanooga, Tenn. |
| 39671 | do. | Georgia Pine | 118 | 112 | 1 | 1883 | Brooklyn, N. Y. | New York, N. Y. |
| 163302 | do. | Georgetown | 353 | 353 | 1 | 1906 | Kingston, N. Y. | Do. |
| 39316 | do. | Geraldine Schuyler | 290 | 290 | 2 | 1803 | Coxsackie, N. Y. | Albany, N. Y. |
| 39704 | do. | Gerhard | 158 | 130 | 1 | 1900 | Porth Amboy, N. J. | New York, N. Y. |
| 39778 | Scow | Gertle | 131 | 131 | 0 | 1901 | Everett, Wash. | Seattle, Wash. |
| 162531 | Canal boat | Gertrud; A. Devoc | 106 | 99 | 1 | 1901 | Northumberland, N. Y. | Do. |
| 163783 | Barge | Gertrude S. McQueen | 451 | 451 | 1 | 1917 | Kingston, N. Y. | New York, N. Y. |
| 86313 | do. | Gertrude and Helen | 43 | 40 | 4 | 1895 | Newport, R. I. | Newport, R. I. |
| 163506 | Scow | Gila | 15 | 15 | 0 | 1908 | La Conner, Wash. | Port Townsend, Wash. |
| 166060 | Canal boat | Gilbert and Bertha | 109 | 100 | 1 | 1903 | Tonawanda, N. Y. | Rouses Point, N. Y. |
| 167200 | Barge | Gilbert W. Benedict | 447 | 447 | 1 | 1918 | Athens, N. Y. | New York, N. Y. |
| 39719 | Scow | Gill | 92 | 92 | 0 | 1898 | Seattle, Wash. | Grand Haven, Mich. |
| 166485 | Barge | Ginzel No. 1 | 416 | 416 | 0 | 1915 | Ecorse, Mich. | Detroit, Mich. |
| 166486 | do. | Ginzel No. 2 | 25 | 25 | 0 | 1901 | Muskegon, Mich. | Do. |
| 162703 | Dredge | Gladlator | 454 | 418 | 6 | 1900 | Detroit, Mich. | Do. |
| 161990 | Barge | Gladys | 12 | 12 | 1 | 1910 | Thousand Island Park, N. Y. | Cape Vincent, N. Y. |
| 166171 | do. | Gladys | 7 | 7 | 1 | 1915 | Morrilton, Ark. | St. Louis, Mo. |
| 165009 | Canal boat | Gladys | 87 | 82 | 1 | 1906 | Stillwater, N. Y. | Albany, N. Y. |
| 164498 | Scow | Glen | 18 | 18 | 0 | 1911 | Hadlock, Wash. | Port Townsend, Wash. |
| 165652 | Barge | Glenhurst | 165 | 165 | 1 | 1901 | Astoria, N. Y. | New York, N. Y. |
| 39700 | do. | Glenola | 135 | 135 | 3 | 1891 | Advocate, Nova Scotia | Do. |
| 39604 | do. | Glenwood | 195 | 188 | 4 | 1887 | Brooklyn, N. Y. | Do. |
| 162855 | do. | Glenwood | 151 | 104 | 2 | 1906 | Baltimore, Md. | Baltimore, Md. |
| 167057 | do. | Glora | 454 | 454 | 0 | 1917 | South Rondout, N. Y. | New York, N. Y. |
| 85005 | do. | Glory of the Seas | 2,737 | 2,247 | 0 | 1869 | East Boston, Mass. | Ketchikan, Alaska. |
| 162600 | Canal boat | Gold Dust | 103 | 98 | 1 | 1897 | Tonawanda, N. Y. | Albany, N. Y. |
| 39769 | Barge | GOLD STANDARD | 222 | 222 | 1 | 1895 | Sault Ste. Marie, Mich. | Buffalo, N. Y. |
| 164785 | Canal boat | Golden Rule | 106 | 99 | 0 | 1912 | Rondout, N. Y. | New York, N. Y. |
| 164211 | do. | Goldie | 134 | 127 | 1 | 1890 | Buffalo, N. Y. | Albany, N. Y. |
| 163323 | Barge | Goodfellow | 12 | 12 | 1 | 1910 | Los Angeles, Cal. | Los Angeles, Cal. |
| 166609 | do. | Goodfellow No. 2 | 15 | 15 | 3 | 1917 | do. | Do. |
| 165456 | Scow | Gopher | 15 | 15 | 0 | 1913 | Anacortes, Wash. | Seattle, Wash. |
| 164322 | do. | Gossoon | 134 | 134 | 0 | 1910 | St. Clair, Mich. | Buffalo, N. Y. |
| 166524 | Barge | Got It | 16 | 16 | 1 | 1914 | Little Rock, Ark. | St. Louis, Mo. |
| 39696 | Canal boat | Gove Brothers | 104 | 99 | 1 | 1893 | West Troy, N. Y. | Albany, N. Y. |
| 39734 | Barge | Grace | 341 | 324 | 1 | 1899 | Gilderleevo, Conn. | New York, N. Y. |
| 210962 | do. | Grace | 23 | 23 | 1 | 1912 | Little Rock, Ark. | St. Louis, Mo. |
| 203302 | do. | Grace G. | 15 | 15 | 1 | 1908 | Seattle, Wash. | Seattle, Wash. |
| 165035 | do. | Grace E. Flannery | 381 | 381 | 0 | 1912 | South Rondout, N. Y. | New York, N. Y. |
| 39771 | do. | Grace S. Wilson | 319 | 319 | 1 | 1901 | Brooklyn, N. Y. | Do. |
| 165246 | do. | Grader No. 1 | 15 | 15 | 3 | 1906 | Marine City, Mich. | Detroit, Mich. |
| 39783 | Barge | Grafton | 310 | 260 | 2 | 1902 | Baltimore, Md. | Baltimore, Md. |
| 163065 | do. | Grandma | 205 | 205 | 1 | 1906 | South Rondout, N. Y. | New York, N. Y. |
| 39762 | do. | Grandpa | 199 | 199 | 0 | 1900 | do. | Do. |
| 163041 | Barge | Granton | 427 | 404 | 1 | 1906 | Brooklyn, N. Y. | Do. |
| 165073 | Dredge | Gray Haven No. 1 | 302 | 302 | 3 | 1910 | Plymouth, Ohio | Detroit, Mich. |
| 166475 | Barge | Gray Haven No. 3 | 99 | 99 | 0 | 1913 | Toledo, Ohio | Do. |
| 166544 | do. | Gray Haven No. 4 | 44 | 44 | 0 | 1912 | do. | Cleveland, Ohio. |
| 166083 | do. | Graytown | 462 | 462 | 1 | 1917 | Brooklyn, N. Y. | New York, N. Y. |
| 167220 | do. | Greenbrier Ferry | 8 | 8 | 1 | 1915 | Culp, Ark. | St. Louis, Mo. |
| 165402 | do. | Greendale | 443 | 411 | 1 | 1913 | Matiners Harbor, N. Y. | New York, N. Y. |
| 165385 | do. | Greene | 265 | 257 | 0 | 1908 | Porth Amboy, N. J. | Porth Amboy, N. J. |
| 162015 | do. | Greenland | 100 | 82 | 3 | 1903 | Kennebunk Port, Me. | Portsmouth, N. H. |
| 167077 | Scow | Griffin | 281 | 281 | 0 | 1917 | Winslow, Wash. | Seattle, Wash. |
| 165010 | do. | Grosse Isle | 12 | 12 | 0 | 1914 | Tronton, Mich. | Detroit, Mich. |
| 164112 | do. | Guemes No. 1 | 7 | 7 | 0 | 1910 | Anacortes, Wash. | Port Townsend, Wash. |
| 164113 | do. | Guemes No. 2 | 7 | 7 | 0 | 1910 | do. | Do. |
| 165353 | Barge | Gullport | 178 | 178 | 2 | 1913 | Elizabethport, N. J. | New York, N. Y. |
| 166699 | do. | Gus O. | 314 | 314 | 0 | 1916 | Brooklyn, N. Y. | Do. |
| 39709 | do. | Gustus T. Burke | 133 | 133 | 1 | 1893 | Tonawanda, N. Y. | Do. |
| 39718 | Scow | Guy | 5 | 5 | 0 | 1896 | Anacortes, Wash. | Port Townsend, Wash. |
| 164373 | Barge | Guy B. Johnson | 425 | 425 | 1 | 1909 | Catskill, N. Y. | New York, N. Y. |
| 163689 | do. | Guyton No. 1 (tanker) | 235 | 224 | 1 | 1908 | Westlake, La. | Port Arthur, Tex. |
| 165593 | do. | Guyton No. 2 | 124 | 124 | 0 | 1914 | Cedar Bayou, Tex. | Galveston, Tex. |
| 167133 | do. | Guyton No. 3 | 54 | 54 | 0 | 1914 | do. | New York, N. Y. |
| 163880 | do. | Guyton No. 8 | 170 | 170 | 1 | 1909 | do. | Galveston, Tex. |
| 166566 | do. | Guyton No. 9 | 288 | 273 | 1 | 1916 | Harrisburg, Tex. | Do. |
| 167134 | do. | Guyton No. 10 | 88 | 88 | 0 | 1917 | do. | New York, N. Y. |
| 167029 | Canal boat | Gwendolyn | 103 | 101 | 1 | 1917 | Coches, N. Y. | Albany, N. Y. |

1 Formerly British schooner Glenola.

2 Formerly barge Salena M. Chapman.

UNRIGGED MERCHANT VESSELS OF THE UNITED STATES—Continued.

| Official No. | Class. | Name of vessel. | Gross tonnage. | Net tonnage. | Crew. | When built. | Where built. | Home port (where permanent document issues). |
|--------------|------------|---------------------------|----------------|--------------|-------|-------------|-------------------------|--|
| H. | | | | | | | | |
| 160844 | Scow | H. 1. | 8 | 8 | 0 | 1917 | Tacoma, Wash. | Tacoma, Wash. |
| 167098 | do | H. 12. | 191 | 101 | 1 | 1917 | Baltimore, Md. | Norfolk, Va. |
| 160122 | do | H. 145. | 143 | 143 | 1 | 1903 | do. | Baltimore, Md. |
| 160125 | do | H. 207. | 100 | 100 | 1 | 1905 | do. | Do. |
| 164328 | do | H. No. 1. | 48 | 48 | 0 | 1910 | Hoquiam, Wash. | Port Townsend, Wash. |
| 42813 | do | H. No. 1. | 64 | 64 | 0 | 1892 | Anacortes, Wash. | Seattle, Wash. |
| 160301 | do | H. No. 2. | 10 | 7 | 1 | 1915 | Dresden, Mo. | Bath, Mo. |
| 107140 | do | H. No. 2. | 55 | 55 | 0 | 1918 | Port Blakely, Wash. | Seattle, Wash. |
| 165729 | do | H. S. No. 4. | 115 | 115 | 1 | 1914 | Sault Ste. Marie, Mich. | Marquette, Mich. |
| 105520 | do | H. S. No. 59. | 433 | 433 | 0 | 1911 | Tottenville, N. Y. | New York, N. Y. |
| 162764 | Canal boat | H. Herbermann. | 104 | 99 | 1 | 1900 | Champlain, N. Y. | Rouses Point, N. Y. |
| 163532 | Barge | H. McAllister. | 100 | 106 | 2 | 1901 | Henderson, Ky. | Paducah, Ky. |
| 163513 | do | H. A. Fabian. | 375 | 375 | 0 | 1909 | Kingston, N. Y. | New York, N. Y. |
| 42702 | do | H. B. and H. No. 8. | 263 | 263 | 0 | 1898 | Buffalo, N. Y. | Cleveland, Ohio. |
| 166338 | do | H. B. Bralnard. | 483 | 470 | 0 | 1916 | South Rondout, N. Y. | New Haven, Conn. |
| 167244 | do | H. B. James. | 391 | 391 | 0 | 1914 | Rondout, N. Y. | New York, N. Y. |
| 162870 | Scow | H. B. No. 1. | 15 | 15 | 0 | 1902 | Winslow, Wash. | Seattle, Wash. |
| 164774 | Barge | H. B. No. 1. | 25 | 25 | 0 | 1912 | Port Blakely, Wash. | Do. |
| 166636 | Scow | H. B. No. 1. | 88 | 88 | 0 | 1917 | Seattle, Wash. | Do. |
| 162880 | Barge | H. B. No. 2. | 15 | 15 | 0 | 1902 | Winslow, Wash. | Do. |
| 166647 | Scow | H. B. No. 2. | 50 | 50 | 0 | 1917 | do. | Do. |
| 42760 | Barge | H. F. Allen. | 280 | 280 | 0 | 1893 | South Rondout, N. Y. | New York, N. Y. |
| 165810 | do | H. F. O'Donnell. | 320 | 320 | 1 | 1915 | Brooklyn, N. Y. | Do. |
| 165675 | Scow | H. G. & Co. No. 1. | 15 | 15 | 1 | 1914 | Bath, Mo. | Bath, Mo. |
| 166087 | do | H. G. & Co. No. 4. | 107 | 107 | 1 | 1914 | Paulsboro, N. Y. | Philadelphia, Pa. |
| 166027 | do | H. I. C. Co. No. 1. | 40 | 40 | 0 | 1914 | Seattle, Wash. | Ketchikan, Alaska. |
| 166804 | do | H. I. C. Co. No. 2. | 29 | 29 | 0 | 1917 | do. | Seattle, Wash. |
| 166725 | Canal boat | H. L. Crane. | 135 | 135 | 0 | 1910 | Durhamville, N. Y. | New York, N. Y. |
| 165618 | Barge | H. L. Parnell. | 413 | 413 | 1 | 1912 | South Rondout, N. Y. | Do. |
| 165802 | Scow | H. P. Co. No. 1. | 32 | 32 | 0 | 1915 | Port Blakely, Wash. | Juneau, Alaska. |
| 165762 | do | H. P. Co. No. 1. | 37 | 37 | 0 | 1914 | Hoquiam, Wash. | Seattle, Wash. |
| 160201 | Barge | H. P. Co. No. 1. | 177 | 177 | 1 | 1910 | Oakland, Cal. | Wilmington, Del. |
| 165763 | Scow | H. P. Co. No. 2. | 37 | 37 | 0 | 1914 | Hoquiam, Wash. | Seattle, Wash. |
| 160202 | Barge | H. P. Co. No. 2. | 165 | 165 | 1 | 1916 | Oakland, Cal. | Wilmington, Del. |
| 167145 | Scow | H. P. Co. No. 2. | 38 | 38 | 0 | 1918 | Bellingham, Wash. | Seattle, Wash. |
| 160310 | Barge | H. P. Co. No. 3. | 299 | 298 | 1 | 1913 | North Bend, Ore. | Wilmington, Del. |
| 167140 | Scow | H. P. Co. No. 3. | 38 | 38 | 0 | 1918 | Bellingham, Wash. | Seattle, Wash. |
| 160377 | Barge | H. P. Co. No. 4. | 209 | 208 | 1 | 1916 | North Bend, Ore. | Wilmington, Del. |
| 167147 | Scow | H. P. Co. No. 4. | 38 | 38 | 0 | 1918 | Bellingham, Wash. | Seattle, Wash. |
| 167148 | do | H. P. Co. No. 5. | 38 | 38 | 0 | 1918 | do. | Do. |
| 166303 | Barge | H. P. Co. 5. | 257 | 257 | 2 | 1916 | Oakland, Cal. | Wilmington, Del. |
| 160451 | do | H. P. Co. No. 6. | 322 | 322 | 2 | 1916 | do. | Do. |
| 160355 | do | H. P. Co. No. 7. | 322 | 322 | 1 | 1916 | do. | Do. |
| 165067 | do | H. R. Bufford. | 307 | 307 | 0 | 1914 | Paducah, Ky. | St. Louis, Mo. |
| 165007 | do | H. Sewell Pruy. | 268 | 268 | 1 | 1912 | Kingston, N. Y. | New York, N. Y. |
| 160824 | do | H. B. Inc. 82. | 367 | 367 | 1 | 1911 | Tottenville, N. Y. | Do. |
| 160825 | do | H. B. Inc. 87. | 367 | 367 | 1 | 1911 | do. | Do. |
| 165735 | Scow | H. E. & D. Co. No. 2. | 105 | 105 | 0 | 1914 | Montesano, Wash. | Seattle, Wash. |
| 163180 | do | H. E. & D. Co. No. 3. | 105 | 105 | 0 | 1916 | do. | Do. |
| 161368 | do | H. Water Co. No. 1. | 48 | 48 | 0 | 1905 | Hoquiam, Wash. | Port Townsend, Wash. |
| 161369 | do | H. Water Co. No. 2. | 48 | 48 | 0 | 1908 | do. | Seattle, Wash. |
| 161360 | do | H. Water Co. No. 3. | 19 | 19 | 0 | 1910 | do. | Do. |
| 163728 | Barge | H. & O. Co. No. 2. | 107 | 107 | 1 | 1913 | Paulsboro, N. J. | Philadelphia, Pa. |
| 42670 | do | H. & N. Y. T. Co. No. 3. | 213 | 202 | 1 | 1883 | Hartford, Conn. | Hartford, Conn. |
| 42708 | do | H. & N. Y. T. Co. No. 4. | 369 | 361 | 1 | 1880 | do. | Do. |
| 42720 | do | H. & N. Y. T. Co. No. 5. | 613 | 488 | 1 | 1890 | do. | Do. |
| 42727 | do | H. & N. Y. T. Co. No. 6. | 610 | 487 | 1 | 1891 | do. | Do. |
| 42728 | do | H. & N. Y. T. Co. No. 7. | 613 | 488 | 1 | 1891 | Gildersleeve, Conn. | Do. |
| 42733 | do | H. & N. Y. T. Co. No. 8. | 620 | 500 | 1 | 1892 | do. | Do. |
| 42737 | do | H. & N. Y. T. Co. No. 9. | 63 | 63 | 3 | 1893 | Hartford, Conn. | Do. |
| 42762 | do | H. & N. Y. T. Co. No. 10. | 628 | 499 | 1 | 1894 | Gildersleeve, Conn. | Do. |
| 42764 | do | H. & N. Y. T. Co. No. 11. | 675 | 542 | 1 | 1896 | do. | Do. |
| 42820 | do | H. & N. Y. T. Co. No. 12. | 72 | 63 | 3 | 1898 | Hartford, Conn. | New London, Conn. |
| 42705 | do | H. & N. Y. T. Co. No. 14. | 301 | 247 | 1 | 1898 | do. | Hartford, Conn. |
| 42827 | do | H. & N. Y. T. Co. No. 15. | 652 | 620 | 1 | 1900 | do. | Do. |
| 42844 | do | H. & N. Y. T. Co. No. 16. | 650 | 655 | 1 | 1900 | do. | Do. |
| 42847 | do | H. & N. Y. T. Co. No. 17. | 477 | 447 | 1 | 1901 | do. | Do. |
| 42885 | do | H. & N. Y. T. Co. No. 18. | 340 | 299 | 1 | 1903 | do. | Do. |
| 162155 | do | H. & N. Y. T. Co. No. 19. | 513 | 470 | 1 | 1904 | do. | Do. |
| 163120 | do | H. & N. Y. T. Co. No. 20. | 624 | 483 | 1 | 1907 | do. | Do. |
| 163110 | do | H. & N. Y. T. Co. No. 21. | 521 | 481 | 1 | 1907 | Gildersleeve, Conn. | Do. |
| 163180 | do | H. & N. Y. T. Co. No. 22. | 505 | 474 | 1 | 1907 | Noank, Conn. | Do. |
| 163230 | do | H. & N. Y. T. Co. No. 23. | 480 | 458 | 1 | 1907 | do. | Do. |
| 163275 | do | H. & N. Y. T. Co. No. 24. | 489 | 458 | 1 | 1907 | do. | Do. |
| 163305 | do | H. & N. Y. T. Co. No. 25. | 489 | 458 | 1 | 1907 | do. | Do. |
| 163108 | do | H. & N. Y. T. Co. No. 26. | 522 | 481 | 1 | 1907 | Gildersleeve, Conn. | Do. |
| 163776 | Scow | H. & N. Y. T. Co. No. 27. | 149 | 82 | 3 | 1909 | Hartford, Conn. | Do. |

† Formerly barge Shore Road.

UNRIGGED MERCHANT VESSELS OF THE UNITED STATES—Continued.

| Official No. | Class. | Name of vessel. | Gross tonnage. | Net tonnage. | Crew. | When built. | Where built. | Home port (where permanent document issues). |
|--------------|------------|--------------------------------------|----------------|--------------|-------|-------------|-------------------------|--|
| 163989 | Barge | H. & N. Y. T. Co. No. 28 | 514 | 479 | 1 | 1909 | Hartford, Conn. | Hartford, Conn. |
| 164362 | do | H. & N. Y. T. Co. No. 29 | 517 | 475 | 1 | 1911 | do | Do. |
| 164578 | do | H. & N. Y. T. Co. No. 30 | 550 | 513 | 1 | 1911 | Gildersleeve, Conn. | Do. |
| 164728 | do | H. & N. Y. T. Co. No. 31 | 551 | 513 | 0 | 1912 | Hartford, Conn. | Do. |
| 165127 | do | H. & N. Y. T. Co. No. 32 | 551 | 513 | 1 | 1913 | do | Do. |
| 166804 | do | H. & N. Y. T. Co. No. 33 | 550 | 511 | 1 | 1917 | do | Do. |
| 162453 | Scow | H. & N. Y. T. Co., Pile Driver No. 1 | 111 | 59 | 8 | 1904 | do | Do. |
| 164122 | do | H. & S. No. 1 | 152 | 152 | 0 | 1910 | Seattle, Wash. | Seattle, Wash. |
| 164124 | do | H. & S. No. 3 | 188 | 188 | 0 | 1910 | do | Do. |
| 164637 | do | H. & S. No. 4 | 176 | 176 | 0 | 1911 | do | Do. |
| 164680 | do | H. & S. No. 5 | 198 | 198 | 0 | 1911 | do | Do. |
| 165244 | do | H. & S. No. 6 | 170 | 170 | 0 | 1913 | do | Port Townsend, Wash. |
| 165260 | do | H. & S. No. 7 | 170 | 170 | 0 | 1913 | do | Seattle, Wash. |
| 165316 | do | H. & S. No. 8 | 224 | 224 | 0 | 1913 | do | Do. |
| 165310 | do | H. & S. No. 9 | 170 | 170 | 0 | 1913 | do | Do. |
| 165350 | do | H. & S. No. 10 | 170 | 170 | 0 | 1913 | do | Do. |
| 165413 | do | H. & S. No. 12 | 114 | 114 | 0 | 1913 | do | Do. |
| 165540 | do | H. & S. No. 14 | 104 | 104 | 0 | 1913 | do | Do. |
| 165563 | do | H. & S. No. 15 | 57 | 57 | 0 | 1913 | do | Do. |
| 167038 | do | H. & S. No. 16 | 28 | 28 | 0 | 1914 | do | Do. |
| 165615 | do | H. & S. No. 17 | 85 | 85 | 0 | 1914 | do | Do. |
| 166972 | do | H. & S. No. 18 | 243 | 248 | 0 | 1917 | Port Blakely, Wash. | Do. |
| 166715 | Barge | Hagerstown | 510 | 310 | 1 | 1917 | Brooklyn, N. Y. | Baltimore, Md. |
| 163830 | do | Hague No. 1 | 24 | 24 | 0 | 1905 | Tacoma, Wash. | Tacoma, Wash. |
| 42804 | House boat | Haleyon | 73 | 73 | 2 | 1893 | Alexandria Bay, N. Y. | Capo Vincent, N. Y. |
| 166301 | Barge | Halo | 0 | 0 | 1 | 1915 | Section, Ala. | Mobile, Ala. |
| 164162 | do | Hall | 8 | 8 | 0 | 1904 | Lenoir City, Tenn. | Chattanooga, Tenn. |
| 164950 | do | Hamburg | 430 | 430 | 1 | 1912 | Kingston, N. Y. | New York, N. Y. |
| 166858 | do | Hamden | 317 | 317 | 1 | 1917 | Brooklyn, N. Y. | Baltimore, Md. |
| 163032 | do | Hamlin | 427 | 404 | 1 | 1907 | do | New York, N. Y. |
| 162934 | do | Hammond | 212 | 101 | 1 | 1903 | do | Do. |
| 167007 | do | Hammond Bros. | 428 | 428 | 1 | 1917 | Kingston, N. Y. | Albany, N. Y. |
| 42800 | do | Hampton | 98 | 83 | 11 | 1903 | Kennebunk Port, Me. | Philadelphia, Pa. |
| 162043 | do | Hampton | 432 | 432 | 1 | 1903 | Elkton, Md. | Do. |
| 165948 | do | Hampton | 257 | 252 | 1 | 1914 | Elizabeth City, N. C. | New York, N. Y. |
| 166680 | do | Hancock | 310 | 310 | 1 | 1917 | Brooklyn, N. Y. | Baltimore, Md. |
| 162762 | Dredge | HANDY ANDY | 471 | 422 | 10 | 1905 | Port Huron, Mich. | Buffalo, N. Y. |
| 166930 | do | Handy Billy | 103 | 103 | 2 | 1913 | Cleveland, Ohio | Detroit, Mich. |
| 165272 | do | Handy Boy | 155 | 155 | 3 | 1913 | Ecorse, Mich. | Do. |
| 161037 | Scow | Hank | 29 | 29 | 0 | 1910 | Camano, Wash. | Port Townsend, Wash. |
| 162425 | do | Hanley | 12 | 12 | 0 | 1905 | Ballard, Wash. | Do. |
| 163827 | Barge | Hannah McNally | 400 | 100 | 0 | 1908 | Stoughton, N. Y. | New York, N. Y. |
| 95180 | do | Hannah E. Brown | 103 | 103 | 1 | 1871 | Newburgh, N. Y. | Do. |
| 167230 | do | Hare Ferry | 8 | 8 | 1 | 1916 | Parkin, Ark. | St. Louis, Mo. |
| 163545 | do | Harlem | 129 | 129 | 1 | 1902 | Long Island City, N. Y. | New York, N. Y. |
| 163031 | do | Harold | 314 | 309 | 1 | 1909 | Gildersleeve, Conn. | Philadelphia, Pa. |
| 42847 | do | Harpers Ferry | 312 | 201 | 2 | 1900 | Baltimore, Md. | Baltimore, Md. |
| 162348 | Canal boat | Harriet | 104 | 99 | 1 | 1905 | Rondout, N. Y. | Albany, N. Y. |
| 166386 | do | Harriet | 520 | 520 | 0 | 1910 | South Rondout, N. Y. | New York, N. Y. |
| 96051 | Barge | Harriet B. Sheldler | 25 | 13 | 1 | 1902 | Pittston, Mo. | Bath, Mo. |
| 42761 | do | Harriet Johnson | 117 | 112 | 1 | 1895 | Brooklyn, N. Y. | New York, N. Y. |
| 42748 | do | Harrington | 144 | 135 | 2 | 1895 | do | Do. |
| 42710 | do | Harrison | 281 | 273 | 1 | 1893 | Hoboken, N. J. | Do. |
| 42817 | Scow | Harry | 5 | 5 | 0 | 1890 | Ancorles, Wash. | Port Townsend, Wash. |
| 165607 | Barge | Harry | 314 | 308 | 0 | 1914 | Gildersleeve, Conn. | Philadelphia, Pa. |
| 165488 | do | Harry | 314 | 309 | 0 | 1913 | do | Hartford, Conn. |
| 163040 | Scow | Harry B. | 11 | 11 | 0 | 1907 | Ballard, Wash. | Seattle, Wash. |
| 42811 | Barge | Harry F. | 151 | 123 | 1 | 1890 | Brooklyn, N. Y. | New York, N. Y. |
| 165233 | do | Harry G. | 392 | 392 | 1 | 1912 | Kingston, N. Y. | Do. |
| 167270 | do | Harry Killian | 240 | 238 | 1 | 1918 | do | Do. |
| 42765 | do | Harry McLane | 251 | 251 | 1 | 1893 | South Rondout, N. Y. | Albany, N. Y. |
| 164453 | do | Harry Parks | 314 | 314 | 0 | 1902 | Brooklyn, N. Y. | New York, N. Y. |
| 163660 | do | Harry R. | 306 | 306 | 0 | 1907 | Kingston, N. Y. | Do. |
| 162081 | do | Harry A. Keeler | 345 | 345 | 1 | 1903 | Brooklyn, N. Y. | Perth Amboy, N. J. |
| 167281 | do | Harry B. Peters | 311 | 311 | 0 | 1911 | Rondout, N. Y. | New York, N. Y. |
| 165557 | do | Harry E. Husted | 392 | 370 | 1 | 1913 | Perth Amboy, N. J. | Do. |
| 42768 | do | Harry E. Meeker | 273 | 273 | 1 | 1893 | South Rondout, N. Y. | Do. |
| 42850 | Canal boat | Harry L. Hunt | 104 | 98 | 1 | 1900 | Watervliet, N. Y. | Rouses Point, N. Y. |
| 42783 | Barge | Harry L. Joyce | 165 | 165 | 1 | 1885 | South Rondout, N. Y. | New York, N. Y. |
| 42802 | Canal boat | Harry S. Orr | 115 | 114 | 0 | 1892 | Tonawanda, N. Y. | Rouses Point, N. Y. |
| 42630 | Barge | Harry T. Peters | 285 | 285 | 0 | 1900 | Rondout, N. Y. | Newark, N. J. |
| 163042 | do | Harry W. Kerr | 113 | 113 | 1 | 1912 | Whitehall, N. Y. | Albany, N. Y. |
| 165014 | Barge | Harry W. Walker | 489 | 489 | 0 | 1913 | Kingston, N. Y. | New York, N. Y. |
| 42880 | do | Harry Hudson Smith | 321 | 321 | 1 | 1902 | Gildersleeve, Conn. | Do. |
| 163062 | do | Hartdale | 427 | 405 | 1 | 1907 | Brooklyn, N. Y. | Do. |
| 165312 | Scow | Hartsteln | 19 | 19 | 0 | 1913 | Ballow, Wash. | Tacoma, Wash. |
| 160120 | Barge | Harvey Ward | 197 | 197 | 1 | 1915 | Rondout, N. Y. | Albany, N. Y. |
| 162856 | do | Haselton | 151 | 104 | 1 | 1900 | Baltimore, Md. | Baltimore, Md. |

† Formerly barge George W. Kugler.

‡ Formerly barge Dudley.

§ Rebuilt, 1915.

UNRIGGED MERCHANT VESSELS OF THE UNITED STATES—Continued.

| Official No. | Class. | Name of vessel. | Gross tonnage. | Net tonnage. | Crew. | When built. | Where built. | Home port (where permanent document issues). |
|--------------|------------|------------------------------|----------------|--------------|-------|-------------|----------------------|--|
| 42714 | Barge | Hastings | 406 | 372 | 1 | 1890 | Brooklyn, N. Y. | New York, N. Y. |
| 160116 | do. | Hastings | 496 | 406 | 0 | 1916 | Rondout, N. Y. | Do. |
| 162630 | do. | Hastings Pavement Co. No. 1. | 250 | 225 | 0 | 1899 | Brooklyn, N. Y. | Do. |
| 161384 | do. | Hatteras | 457 | 457 | 1 | 1911 | Elkton, Md. | Philadelphia, Pa. |
| 42833 | do. | Hattie | 293 | 278 | 1 | 1900 | Gilderleeve, Conn. | New York, N. Y. |
| 166763 | do. | Hattie | 292 | 278 | 1 | 1899 | Brooklyn, N. Y. | Do. |
| 167008 | do. | Hattie | 18 | 18 | 1 | 1916 | Newport, Ark. | St. Louis, Mo. |
| 165334 | Scow | Hattie B. | 17 | 10 | 1 | 1913 | Bath, Me. | Bath, Me. |
| 169920 | Barge | Haulabout | 109 | 109 | 0 | 1917 | Norwalk, Conn. | Bridgewater, Conn. |
| 160235 | do. | Haverford | 253 | 258 | 1 | 1893 | Wilmington, Del. | Philadelphia, Pa. |
| 42810 | do. | Haverstraw | 105 | 88 | 1 | 1899 | Weehawken, N. J. | New York, N. Y. |
| 164492 | Scow | Hawk | 18 | 8 | 0 | 1911 | Seattle, Wash. | New York, N. Y. |
| 42863 | Barge | Haworth | 242 | 221 | 1 | 1901 | Weehawken, N. J. | Juneau, Alaska. |
| 164265 | do. | Hays | 12 | 12 | 1 | 1910 | Oak Grove, Tenn. | Chattanooga, Tenn. |
| 42829 | do. | Hazel | 375 | 375 | 1 | 1900 | Brooklyn, N. Y. | New York, N. Y. |
| 163380 | do. | Hazel Mitchell | 377 | 377 | 0 | 1907 | South Rondout, N. Y. | Do. |
| 42876 | do. | Hazel M. King | 218 | 218 | 1 | 1899 | Brooklyn, N. Y. | Do. |
| 162025 | do. | Hecla | 415 | 390 | 1 | 1903 | do. | Do. |
| 165017 | do. | Helderberg | 207 | 203 | 1 | 1905 | Rondout, N. Y. | Albany, N. Y. |
| 42805 | do. | Helen | 122 | 85 | 1 | 1898 | Slightsburg, N. Y. | New York, N. Y. |
| 165553 | do. | Helen | 501 | 501 | 0 | 1913 | Scuff Rondout, N. Y. | Do. |
| 168445 | do. | Helen | 224 | 224 | 1 | 1916 | Brooklyn, N. Y. | Do. |
| 160981 | do. | Helen T. | 438 | 436 | 0 | 1916 | Savannah, Ga. | Brunswick, Ga. |
| 167933 | do. | Helen M. No. 2 | 68 | 68 | 0 | 1913 | Madison, Ind. | Evansville, Ind. |
| 163981 | do. | Helen Hammond | 412 | 412 | 0 | 1909 | Kingston, N. Y. | New York, N. Y. |
| 163909 | Canal boat | Helen Janet | 100 | 94 | 1 | 1909 | Waterford, N. Y. | Albany, N. Y. |
| 161304 | Barge | Helen Melvaine | 494 | 449 | 2 | 1911 | Chesapeake City, Md. | Wilmington, Del. |
| 167344 | do. | Helen O'Neill | 112 | 112 | 0 | 1914 | do. | New York, N. Y. |
| 165807 | do. | Helen Woods | 505 | 505 | 1 | 1914 | Kingston, N. Y. | Do. |
| 164683 | Canal boat | Helen A. Miller | 106 | 99 | 0 | 1911 | Rondout, N. Y. | Do. |
| 160988 | do. | Helen F. Murray | 117 | 113 | 1 | 1911 | Schuylerville, N. Y. | Albany, N. Y. |
| 42740 | Barge | Helen F. Robins | 153 | 145 | 1 | 1887 | Brooklyn, N. Y. | New York, N. Y. |
| 160242 | do. | Helen C. Julliard | 1,357 | 1,300 | 16 | 1916 | Wilmington, Del. | Do. |
| 162638 | do. | Helen M. Leo | 204 | 204 | 1 | 1905 | New York, N. Y. | Do. |
| 164908 | Canal boat | Helen R. Boas | 133 | 128 | 0 | 1912 | Watervliet, N. Y. | Do. |
| 165230 | do. | Helen R. Roach | 103 | 100 | 1 | 1913 | Rondout, N. Y. | Albany, N. Y. |
| 162501 | do. | Helena | 133 | 133 | 1 | 1890 | Buffalo, N. Y. | New York, N. Y. |
| 164784 | do. | Helene Lafontaine | 105 | 99 | 1 | 1912 | Rondout, N. Y. | Rouses Point, N. Y. |
| 162017 | Barge | Helene S. W. | 124 | 124 | 1 | 1898 | Porth Amboy, N. J. | New York, N. Y. |
| 95213 | do. | Helvetia | 703 | 753 | 2 | 1873 | Tonawanda, N. Y. | Milwaukee, Wis. |
| 167127 | do. | Hemlock No. 2 | 510 | 510 | 0 | 1914 | Kingston, N. Y. | New York, N. Y. |
| 160732 | do. | Henlopen | 705 | 740 | 2 | 1917 | Wilmington, Del. | Philadelphia, Pa. |
| 42875 | Canal boat | Henrietta | 132 | 132 | 1 | 1894 | Lookport, N. Y. | New Haven, Conn. |
| 164469 | do. | Henry Jordan | 125 | 120 | 1 | 1900 | Watervliet, N. Y. | Albany, N. Y. |
| 35550 | Barge | Henry Plauth | 327 | 327 | 1 | 1899 | Port Richmond, N. Y. | New York, N. Y. |
| 165801 | do. | Henry Steers (Inc.) No. 30 | 308 | 308 | 1 | 1911 | Tottenville, N. Y. | Do. |
| 164477 | Canal boat | Henry B. Martin | 123 | 117 | 1 | 1911 | Whitehall, N. Y. | Albany, N. Y. |
| 167022 | do. | Henry & Corine | 157 | 152 | 1 | 1917 | Cohoes, N. Y. | Do. |
| 165099 | do. | Henry and Marlon | 106 | 99 | 1 | 1911 | Rondout, N. Y. | Do. |
| 165978 | Scow | Herald | 18 | 18 | 0 | 1911 | Marine City, Mich. | Port Huron, Mich. |
| 95752 | Barge | Herbert | 114 | 91 | 6 | 1883 | East Boston, Mass. | Gloucester, Mass. |
| 163098 | do. | Herbert W. Harris | 180 | 180 | 1 | 1906 | South Rondout, N. Y. | New York, N. Y. |
| 42743 | do. | Hercules | 149 | 141 | 1 | 1894 | Brooklyn, N. Y. | Do. |
| 42882 | do. | Hercules | 316 | 266 | 1 | 1902 | Weehawken, N. J. | Do. |
| 162227 | Dredge | Hercules | 559 | 495 | 8 | 1904 | Detroit, Mich. | Detroit, Mich. |
| 164017 | Scow | Hercules | 40 | 31 | 5 | 1902 | Sallsbury, Md. | Crisfield, Md. |
| 163635 | Barge | Herman H. Leo | 200 | 200 | 1 | 1907 | Brooklyn, N. Y. | New York, N. Y. |
| 160277 | Scow | Herring No. 1 | 309 | 309 | 0 | 1916 | Seattle, Wash. | Seattle, Wash. |
| 160476 | do. | Hertford | 201 | 201 | 1 | 1916 | Baltimore, Md. | Elizabeth City, N. C. |
| 63058 | Barge | Hettie Flannery | 291 | 291 | 1 | 1899 | Port Richmond, N. Y. | New York, N. Y. |
| 165395 | Scow | HIBERNIA | 316 | 316 | 0 | 1913 | Ecorse, Mich. | Buffalo, N. Y. |
| 163963 | Barge | Hidatsa | 73 | 73 | 0 | 1909 | Bismarck, N. Dak. | Pembina, N. Dak. |
| 162346 | do. | High Bail | 303 | 303 | 0 | 1904 | Porth Amboy, N. J. | New York, N. Y. |
| 160204 | do. | Highell | 753 | 753 | 0 | 1914 | Hoboken, N. J. | Do. |
| 160107 | do. | High Falls | 431 | 431 | 0 | 1915 | Kingston, N. Y. | Do. |
| 42691 | do. | Highland | 211 | 194 | 1 | 1897 | Elizabethport, N. J. | Do. |
| 42738 | do. | Hilda | 150 | 142 | 2 | 1893 | Brooklyn, N. Y. | Norfolk, Va. |
| 164142 | Canal boat | Hills Bros. | 100 | 99 | 1 | 1910 | Rondout, N. Y. | Albany, N. Y. |
| 163063 | Barge | Hillsdale | 427 | 404 | 1 | 1907 | Brooklyn, N. Y. | New York, N. Y. |
| 165068 | Scow | Hillsdale No. 1 | 20 | 20 | 0 | 1915 | Port Townsend, Wash. | Seattle, Wash. |
| 165469 | do. | Hillsdale No. 2 | 20 | 20 | 0 | 1915 | do. | Do. |
| 96344 | Barge | Hilndoo | 622 | 517 | 12 | 1877 | Apenrado, Germany | Boston, Mass. |
| 42711 | do. | Hoboken | 269 | 258 | 1 | 1890 | Hoboken, N. J. | New York, N. Y. |
| 163680 | do. | Hobson (tanker) | 241 | 221 | 1 | 1907 | Milford, Del. | Port Arthur, Tex. |
| 165993 | do. | Hodge | 10 | 10 | 0 | 1913 | Sevierville, Tenn. | Chattanooga, Tenn. |
| 163133 | do. | Hofmanns | 432 | 409 | 1 | 1907 | Brooklyn, N. Y. | New York, N. Y. |
| 42870 | Scow | Holt | 15 | 15 | 0 | 1902 | Wales Island, Alaska | Kotlikan, Alaska. |
| 163590 | Barge | Holley | 215 | 189 | 1 | 1909 | Tottenville, N. Y. | New York, N. Y. |

1 Formerly barge C. B. Dungan.

2 Formerly barge W. A. P. No. 18.

3 Formerly Norwegian bark.

UNRIGGED MERCHANT VESSELS OF THE UNITED STATES—Continued.

| Official No. | Class. | Name of vessel. | Gross tonnage. | Net tonnage. | Crew. | When built. | Where built. | Home port (where permanent document issues). |
|--------------|------------|-------------------------------|----------------|--------------|-------|-------------|-------------------------|--|
| 90206 | Barge | Holliswood | 1,141 | 1,084 | 0 | 1893 | Boston, Mass. | New Orelans, La. |
| 42732 | do | Holly | 219 | 205 | 2 | 1892 | Elkton, Md. | Philadelphia, Pa. |
| 184103 | Scow | Home | 70 | 70 | 0 | 1910 | Port Angeles, Wash. | Port Angeles, Wash. |
| 163329 | do | Homor | 631 | 627 | 7 | 1916 | Duluth, Minn. | Detroit, Mich. |
| 166227 | Barge | Honey Boy | 39 | 39 | 1 | 1912 | Camden, N. J. | Philadelphia, Pa. |
| 104200 | Canal boat | Hon. R. L. Hill | 115 | 109 | 1 | 1892 | Buffalo, N. Y. | Albany, N. Y. |
| 164300 | Barge | Hood | 6 | 5 | 1 | 1909 | Hoods Landing, Tenn. | Chattanooga, Tenn. |
| 42690 | do | Hope | 449 | 427 | 2 | 1887 | New London, Conn. | New London, Conn. |
| 95101 | do | Hopo | 135 | 103 | 1 | 1872 | Brooklyn, N. Y. | New York, N. Y. |
| 160305 | do | Hopo | 316 | 316 | 0 | 1910 | South Rondout, N. Y. | Do. |
| 164776 | Scow | Hoquiam | 286 | 286 | 0 | 1912 | Hoquiam, Wash. | Seattle, Wash. |
| 162218 | do | Horace | 253 | 253 | 0 | 1904 | Stellacoom, Wash. | Port Townsend, Wash. |
| 165308 | Canal boat | Horace and Pheba | 103 | 96 | 1 | 1913 | Waterford, N. Y. | Rouses Point, N. Y. |
| 169551 | Barge | Hottle Scully | 441 | 441 | 1 | 1910 | South Rondout, N. Y. | Port Amboy, N. J. |
| 163308 | do | Houston | 495 | 495 | 2 | 1907 | Port Amboy, N. J. | New York, N. Y. |
| 103907 | do | Houston | 211 | 211 | 2 | 1907 | Milford, Del. | Port Arthur, Tex. |
| 165160 | do | Houston | 153 | 153 | 1 | 1913 | Kingston, N. Y. | New York, N. Y. |
| 160243 | do | Houston | 6 | 5 | 0 | 1915 | Calhoun, Tenn. | Chattanooga, Tenn. |
| 160744 | Dredge | Houston | 609 | 571 | 18 | 1912 | Westlake, La. | Galveston, Tex. |
| 163576 | Canal boat | Houston Barnard | 107 | 101 | 1 | 1902 | Buffalo, N. Y. | New York, N. Y. |
| 42838 | Barge | Howard | 368 | 368 | 1 | 1900 | Elkton, Md. | Wilmington, Del. |
| 167116 | do | Howard R. | 490 | 481 | 1 | 1917 | Kingston, N. Y. | Albany, N. Y. |
| 42808 | do | Howard Bros. | 278 | 278 | 0 | 1901 | Rondout, N. Y. | New York, N. Y. |
| 167218 | do | Howard Wood | 591 | 591 | 4 | 1918 | Baltimore, Md. | Wilmington, Del. |
| 162115 | do | Howard C. Millard | 248 | 242 | 1 | 1903 | Slightsburg, N. Y. | Albany, N. Y. |
| 162011 | do | Howard H. Logue | 350 | 350 | 0 | 1905 | Rondout, N. Y. | New York, N. Y. |
| 42880 | do | Howard L. Noff | 353 | 353 | 1 | 1897 | Elkton, Md. | Norfolk, Va. |
| 165316 | do | Hubert G. Huntley | 399 | 399 | 1 | 1914 | Brooklyn, N. Y. | New York, N. Y. |
| 42718 | do | Hudson | 450 | 410 | 1 | 1890 | do | Do. |
| 164672 | do | Hudson | 477 | 477 | 1 | 1911 | Elkton, Md. | Philadelphia, Pa. |
| 166275 | do | Hudson | 517 | 517 | 3 | 1916 | Port Richmond, N. Y. | New York, N. Y. |
| 164540 | do | HUEFLYA | 410 | 410 | 1 | 1911 | Philadelphia, Pa. | Philadelphia, Pa. |
| 164118 | do | Huff | 7 | 7 | 0 | 1908 | Huff, Tenn. | Chattanooga, Tenn. |
| 164067 | do | Huffaker | 7 | 7 | 1 | 1907 | Green Landing, Tenn. | Do. |
| 165776 | do | Hugh O'Donnell | 314 | 314 | 1 | 1914 | Brooklyn, N. Y. | New York, N. Y. |
| 164101 | Scow | Hugh No. 1 | 7 | 7 | 0 | 1910 | Anacortes, Wash. | Port Townsend, Wash. |
| 167106 | Barge | Hughes Bros. | 500 | 492 | 1 | 1917 | Kingston, N. Y. | Albany, N. Y. |
| 42774 | do | Hughes Bros. and Bangs No. 18 | 683 | 683 | 2 | 1897 | Noank, Conn. | Cleveland, Ohio. |
| 42775 | do | Hughes Bros. and Bangs No. 20 | 546 | 541 | 2 | 1897 | do | Stonington, Conn. |
| 42776 | do | Hughes Bros. and Bangs No. 22 | 670 | 670 | 2 | 1897 | do | Cleveland, Ohio. |
| 42777 | do | Hughes Bros. and Bangs No. 24 | 540 | 541 | 2 | 1897 | do | Milwaukee, Wis. |
| 42778 | do | Hughes Bros. and Bangs No. 26 | 516 | 511 | 2 | 1897 | do | Cleveland, Ohio. |
| 164503 | Scow | Hume No. 1 | 18 | 18 | 0 | 1912 | Seattle, Wash. | Seattle, Wash. |
| 165701 | do | Hume No. 2 | 25 | 25 | 0 | 1914 | Nakat, Alaska | Ketchikan, Alaska. |
| 160433 | do | Hume No. 3 | 24 | 24 | 0 | 1910 | Nakat Inlet, Alaska | Do. |
| 105317 | do | Hump | 75 | 75 | 0 | 1913 | Hoquiam, Wash. | Port Townsend, Wash. |
| 162328 | Barge | Hunter | 374 | 374 | 0 | 1904 | Brooklyn, N. Y. | New York, N. Y. |
| 2857 | Scow | Huron | 609 | 609 | 1 | 1901 | Ballard, Wash. | St. Michael, Alaska. |
| 150713 | Barge | Huron | 462 | 462 | 1 | 1917 | Brooklyn, N. Y. | New York, N. Y. |
| 163777 | Scow | HURRICANE | 101 | 101 | 10 | 1909 | Detroit, Mich. | Buffalo, N. Y. |
| 42312 | Barge | Hurry Up | 200 | 200 | 1 | 1899 | Rondout, N. Y. | New York, N. Y. |
| 162006 | do | Hutton | 146 | 128 | 2 | 1903 | Port Richmond, N. Y. | Baltimore, Md. |
| 42855 | do | Hyattsville | 143 | 125 | 2 | 1901 | do | Do. |
| 42692 | do | Hyde Park | 373 | 349 | 1 | 1887 | Elkton, Md. | New York, N. Y. |
| 165702 | Scow | Hydro No. 1 | 11 | 11 | 1 | 1914 | Ketchikan, Alaska | Ketchikan, Alaska. |
| 165744 | do | Hydro No. 2 | 11 | 11 | 1 | 1914 | Ward Cove, Alaska | Do. |
| 165745 | do | Hydro No. 4 | 11 | 11 | 0 | 1914 | do | Do. |
| 165303 | do | Hydro No. 6 | 11 | 11 | 0 | 1914 | do | Do. |
| 42880 | Barge | Hygela | 327 | 327 | 1 | 1903 | Slightsburg, N. Y. | New York, N. Y. |
| I. | | | | | | | | |
| 166577 | Scow | I. Co. | 288 | 288 | 0 | 1916 | Everett, Wash. | Seattle, Wash. |
| 164691 | do | I. B. 1 | 13 | 13 | 0 | 1911 | Anacortes, Wash. | Do. |
| 167220 | do | I. B. 4 | 202 | 202 | 0 | 1918 | do | Do. |
| 164742 | do | I. B. No. 2 | 53 | 53 | 0 | 1912 | do | Do. |
| 164807 | do | I. B. No. 3 | 124 | 124 | 0 | 1912 | do | Do. |
| 163175 | do | I. F. Co. No. 3 | 43 | 43 | 0 | 1907 | Port Hadlock, Wash. | Do. |
| 163180 | do | I. F. Co. No. 4 | 114 | 114 | 0 | 1907 | do | Port Townsend, Wash. |
| 163236 | do | I. F. Co. No. 5 | 43 | 43 | 0 | 1907 | do | Seattle, Wash. |
| 44311 | Barge | I. H. Dahlman | 188 | 188 | 2 | 1886 | Astoria, N. Y. | New York, N. Y. |
| 165633 | Scow | I. L. D. No. 1 | 195 | 195 | 1 | 1913 | Sault Ste. Marie, Mich. | Marquette, Mich. |
| 44320 | do | I. No. 3 | 17 | 17 | 0 | 1899 | New Whatcom, Wash. | Seattle, Wash. |
| 162487 | do | I. P. Co. No. 1 | 10 | 10 | 0 | 1905 | Friday Harbor, Wash. | Port Townsend, Wash. |
| 164727 | do | I. P. Co. No. 1 | 25 | 25 | 1 | 1912 | Seattle, Wash. | Seattle, Wash. |
| 164700 | do | I. P. Co. No. 2 | 25 | 25 | 1 | 1912 | do | Do. |
| 164958 | do | I. P. Co. No. 4 | 18 | 18 | 0 | 1912 | Ketchikan, Alaska | Ketchikan, Alaska. |
| 164957 | do | I. P. Co. No. 5 | 18 | 18 | 0 | 1912 | do | Do. |
| 164343 | do | I. S. & G. Co. No. 1 | 13 | 13 | 0 | 1910 | Aberdeen, Wash. | Port Townsend, Wash. |

1 Formerly Hindoo barge Snoby.

UNRIGGED MERCHANT VESSELS OF THE UNITED STATES—Continued.

| Official No. | Class. | Name of vessel. | Gross tonnage. | Net tonnage. | Crew. | When built. | Where built. | Home port (where permanent document issues). |
|--------------|------------|-------------------------------|----------------|--------------|-------|-------------|--------------------------|--|
| 164344 | Scow | I. S. & G. Co. No. 2 | 38 | 38 | 0 | 1910 | Aberdeen, Wash. | Port Townsend, Wash. |
| 164345 | do. | I. S. & G. Co. No. 3 | 58 | 58 | 0 | 1907 | do. | Do. |
| 164346 | do. | I. S. & G. Co. No. 4 | 103 | 103 | 0 | 1910 | do. | Do. |
| 164347 | do. | I. S. & G. Co. No. 5 | 109 | 109 | 0 | 1910 | do. | Do. |
| 164348 | do. | I. S. & G. Co. No. 6 | 60 | 60 | 0 | 1910 | do. | Do. |
| 164349 | do. | I. S. & G. Co. No. 7 | 33 | 33 | 0 | 1910 | do. | Do. |
| 164500 | do. | I. S. & G. Co. No. 8 | 54 | 54 | 0 | 1910 | do. | Do. |
| 164507 | do. | I. S. & G. Co. No. 9 | 128 | 128 | 0 | 1911 | do. | Do. |
| 167125 | Barge | Ibex | 158 | 158 | 1 | 1903 | Philadelphia, Pa. | Philadelphia, Pa. |
| 163893 | do. | Iceberg | 277 | 277 | 0 | 1904 | Toledo, Ohio | Detroit, Mich. |
| 164176 | Scow | Iceland | 392 | 392 | 0 | 1911 | do. | Do. |
| 44307 | Barge | Ice King | 209 | 209 | 0 | 1888 | Detroit, Mich. | Do. |
| 44308 | do. | Ice Queen | 209 | 209 | 0 | 1888 | do. | Do. |
| 163158 | do. | Ida | 51 | 51 | 2 | 1900 | Alexandria Bay, N. Y. | Cape Vincent, N. Y. |
| 44316 | do. | Ida B. | 156 | 156 | 1 | 1898 | Brooklyn, N. Y. | New York, N. Y. |
| 44283 | do. | Ida Corning | 444 | 422 | 2 | 1881 | East Saginaw, Mich. | Milwaukee, Wis. |
| 165525 | do. | Ida Woods | 524 | 524 | 1 | 1914 | Kingston, N. Y. | New York, N. Y. |
| 166009 | Canal boat | Ida J. Quinn | 103 | 07 | 1 | 1910 | Rondout, N. Y. | Albany, N. Y. |
| 162707 | Barge | Idaho | 922 | 922 | 1 | 1906 | Winslow, Wash. | St. Michael, Alaska. |
| 162963 | Scow | Idaho | 35 | 35 | 0 | 1906 | Ketchikan, Alaska | Ketchikan, Alaska. |
| 162756 | Barge | Idéal | 78 | 78 | 2 | 1902 | Buffalo, N. Y. | Buffalo, N. Y. |
| 164125 | do. | Idéal | 359 | 350 | 1 | 1910 | Brooklyn, N. Y. | New York, N. Y. |
| 165001 | House boat | Idle Hour | 13 | 13 | 0 | 1915 | Forked River, N. J. | Fuckerton, N. Y. |
| 44300 | do. | Idler | 105 | 105 | 2 | 1893 | Alexandria Bay, N. Y. | Cape Vincent, N. Y. |
| 44315 | do. | Idler | 207 | 207 | 0 | 1897 | Clinton, Iowa | Des Moines, Iowa. |
| 167029 | Canal boat | Ignatius | 108 | 101 | 1 | 1917 | Cohoes, N. Y. | Albany, N. Y. |
| 44310 | Scow | Ihwaco | 12 | 12 | 0 | 1898 | Fairhaven, Wash. | Port Townsend, Wash. |
| 44313 | Barge | Import | 184 | 184 | 1 | 1896 | Brooklyn, N. Y. | New York, N. Y. |
| 165402 | do. | Improvement | 480 | 480 | 1 | 1914 | do. | Do. |
| 162432 | Scow | Imruk | 28 | 28 | 0 | 1905 | Ballard, Wash. | Seattle, Wash. |
| 100668 | Barge | Independence | 244 | 244 | 10 | 1898 | St. Michael, Alaska | St. Michael, Alaska. |
| 100782 | Scow | Independent | 13 | 8 | 1 | 1902 | Arrowsic, Mo. | Bath, Mo. |
| 163122 | do. | Independent Asphalt No. 1 | 277 | 277 | 0 | 1907 | Port Orchard, Wash. | Port Townsend, Wash. |
| 163100 | do. | Independent Asphalt No. 2 | 273 | 273 | 0 | 1907 | do. | Seattle, Wash. |
| 163563 | do. | Independent Asphalt No. 3 | 249 | 249 | 0 | 1908 | Seattle, Wash. | Port Townsend, Wash. |
| 166532 | Barge | Indian No. 3 | 23 | 23 | 1 | 1914 | Memphis, W. Va. | Pittsburgh, Pa. |
| 44350 | do. | Indiana | 332 | 332 | 0 | 1903 | West New Brighton, N. Y. | New York, N. Y. |
| 163235 | do. | Indiana | 97 | 97 | 4 | 1907 | Levanna, Ohio | Evansville, Ind. |
| 44318 | do. | Industry | 357 | 357 | 1 | 1898 | Brooklyn, N. Y. | New York, N. Y. |
| 162553 | do. | Industry | 347 | 341 | 1 | 1905 | Elkton, Md. | Norfolk, Va. |
| 161958 | Scow | Innoko | 304 | 304 | 0 | 1909 | Ballard, Wash. | Eagle, Alaska. |
| 160513 | do. | Interstate | 516 | 502 | 2 | | do. | Galveston, Tex. |
| 44338 | Barge | Interstate | 303 | 303 | 5 | 1899 | West Superior, Wis. | Duluth, Minn. |
| 166201 | do. | Interstate No. 1 | 210 | 219 | 1 | 1910 | Milford, Del. | New York, N. Y. |
| 166202 | do. | Interstate No. 2 | 219 | 219 | 1 | 1910 | do. | Do. |
| 213173 | House boat | International | 48 | 48 | 0 | 1915 | Ecorse, Mich. | Detroit, Mich. |
| 163400 | Barge | Interocean Oil Company No. 10 | 229 | 229 | 1 | 1907 | Kingston, N. Y. | New York, N. Y. |
| 36850 | do. | Interocean Oil Company No. 11 | 179 | 170 | 1 | 1892 | South Rondout, N. Y. | Do. |
| 163954 | do. | Interocean Oil Company No. 12 | 254 | 254 | 1 | 1908 | Kingston, N. Y. | Do. |
| 44326 | do. | Intrepid | 158 | 158 | 1 | 1899 | Brooklyn, N. Y. | Do. |
| 163681 | do. | Intrepid | 409 | 420 | 2 | 1908 | Elkton, Md. | Philadelphia, Pa. |
| 162094 | do. | Inverclyde | 172 | 172 | 1 | 1906 | Brooklyn, N. Y. | New York, N. Y. |
| 163272 | do. | Inverness | 174 | 174 | 1 | 1907 | do. | Do. |
| 163180 | do. | Invertay | 174 | 174 | 1 | 1907 | do. | Do. |
| 44203 | do. | Inwood | 370 | 344 | 1 | 1887 | do. | Do. |
| 164125 | do. | Ione | 12 | 12 | 1 | 1910 | New Boston, Ill. | Chicago, Ill. |
| 44222 | do. | Ira C. Whiting | 165 | 167 | 2 | 1872 | New Baltimore, N. Y. | New Haven, Conn. |
| 44284 | do. | Irene | 240 | 234 | 1 | 1891 | Rocky Hill, Conn. | Do. |
| 162015 | do. | Irene | 610 | 616 | 1 | 1900 | St. Michael, Alaska | St. Michael, Alaska. |
| 160383 | do. | Irene | 436 | 436 | 1 | 1910 | Kingston, N. Y. | New York, N. Y. |
| 160430 | do. | Irene | 310 | 310 | 2 | 1910 | Jacksonville, Fla. | Do. |
| 161318 | do. | Irene K. | 281 | 281 | 1 | 1910 | South Rondout, N. Y. | Do. |
| 100863 | Canal boat | Irene Hanley | 134 | 134 | 1 | 1910 | Whitehall, N. Y. | Do. |
| 162894 | do. | Irene T. Hines | 108 | 100 | 1 | 1913 | Rondout, N. Y. | Albany, N. Y. |
| 162451 | Barge | Irina Mollvalno | 472 | 472 | 1 | 1905 | Elkton, Md. | Wilmington, Del. |
| 44312 | do. | Irmalita Kellers | 278 | 278 | 1 | 1895 | South Rondout, N. Y. | New York, N. Y. |
| 44333 | do. | Iron King | 241 | 192 | 1 | 1900 | Newburgh, N. Y. | Do. |
| 44204 | do. | Irrington | 196 | 181 | 1 | 1887 | Brooklyn, N. Y. | Do. |
| 44347 | do. | Irwin | 450 | 456 | 1 | 1902 | Port Richmond, N. Y. | Do. |
| 165380 | Scow | Irwin | 142 | 134 | 1 | 1898 | South Rondout, N. Y. | Do. |
| 167142 | Barge | Irving K. | 246 | 246 | 1 | 1917 | Tottenville, N. Y. | Do. |
| 165262 | do. | Is. | 43 | 43 | 0 | 1913 | Hadlock, Wash. | Port Townsend, Wash. |
| 44330 | Barge | Isabel Kellers | 198 | 198 | 1 | 1899 | South Rondout, N. Y. | New York, N. Y. |
| 44349 | do. | Isabell | 428 | 428 | 1 | 1902 | Elkton, Md. | Philadelphia, Pa. |
| 44339 | do. | Isabella G. | 323 | 323 | 1 | 1900 | Brooklyn, N. Y. | New York, N. Y. |
| 167141 | do. | Isaio L. Rice | 409 | 409 | 0 | 1918 | New London, Conn. | New London, Conn. |
| 162488 | Scow | Iskum | 68 | 68 | 0 | 1905 | Winslow, Wash. | Seattle, Wash. |

¹ Formerly barge Mining Products No. 1.
² Formerly barge Mining Products No. 2.

³ Formerly barge Helen M. Gallagher.
⁴ Formerly barge George P. Busch.

⁵ Formerly barge P. K. Brinnler.
⁶ Formerly barge G. S. Baxter & Company No. 2.

UNRIGGED MERCHANT VESSELS OF THE UNITED STATES—Continued.

| Official No. | Class. | Name of vessel. | Gross tonnage. | Net tonnage. | Crew. | When built. | Where built. | Home port (where permanent document issues). |
|--------------|------------|-------------------------|----------------|--------------|-------|-------------|-----------------------------|--|
| 166384 | Barge | Islander | 13 | 13 | 1 | 1910 | Algonac, Mich. | Port Huron, Mich. |
| 167224 | Scow | It | 8 | 8 | 0 | 1918 | Alexandria Bay, N. Y. | Ogdensburg, N. Y. |
| 166519 | Barge | Italy | 339 | 339 | 0 | 1914 | Astoria, Long Island, N. Y. | New York, N. Y. |
| 166182 | do | Ivernia | 360 | 360 | 1 | 1907 | Brooklyn, N. Y. | Do. |
| 164353 | Scow | Izett Lumber Co. No. 1 | 22 | 22 | 4 | 1910 | Seattle, Wash. | Seattle, Wash. |
| J. | | | | | | | | |
| 40156 | Scow | J 307 | 140 | 146 | 1 | 1901 | Baltimore, Md. | Baltimore, Md. |
| 166124 | do | J 434 | 161 | 161 | 1 | 1915 | do | Do. |
| 162530 | Canal boat | J. A. Rohrer | 271 | 271 | 1 | 1905 | Champlain, N. Y. | Albany, N. Y. |
| 163661 | Barge | J. O'Leary | 271 | 271 | 0 | 1908 | Kingston, N. Y. | New York, N. Y. |
| 46128 | Scow | J. A. Bouker No. 25 | 149 | 149 | 1 | 1873 | Rondout, N. Y. | Do. |
| 46413 | Barge | J. A. Bouker 41 | 177 | 169 | 1 | 1889 | Brooklyn, N. Y. | Do. |
| 165741 | Canal boat | J. A. Butler | 93 | 95 | 1 | 1887 | Buffalo, N. Y. | Albany, N. Y. |
| 46614 | Barge | J. A. Hill | 220 | 220 | 1 | 1902 | West New Brighton, N. Y. | New York, N. Y. |
| 46524 | do | J. A. O'Neill | 270 | 270 | 1 | 1899 | Brooklyn, N. Y. | Do. |
| 165073 | do | J. A. Roe | 404 | 406 | 0 | 1908 | Kingston, N. Y. | Do. |
| 46228 | do | J. B. Irish | 340 | 346 | 1 | 1903 | West New Brighton, N. Y. | Do. |
| 166234 | do | J. B. King & Co. No. 30 | 705 | 679 | 0 | 1909 | Mariners Harbor, N. Y. | Do. |
| 165525 | do | J. B. Rose Co. No. 9 | 290 | 290 | 0 | 1906 | South Rondout, N. Y. | Do. |
| 166547 | do | J. B. R. No. 21 | 357 | 357 | 0 | 1913 | Kingston, N. Y. | Do. |
| 166318 | do | J. D. Loop No. 1 | 63 | 63 | 1 | 1911 | Long Beach, Cal. | Los Angeles, Cal. |
| 46576 | Canal boat | J. E. Tryon | 145 | 145 | 1 | 1897 | Whitehall, N. Y. | Albany, N. Y. |
| 46386 | do | J. G. Hildea | 100 | 95 | 1 | 1888 | Fort Edward, N. Y. | Do. |
| 46577 | Barge | J. H. Cullton | 284 | 284 | 1 | 1900 | Rondout, N. Y. | New York, N. Y. |
| 165200 | Scow | J. H. Leh | 35 | 35 | 1 | 1901 | Buffalo, N. Y. | Buffalo, N. Y. |
| 46492 | Barge | J. H. Manning | 246 | 246 | 2 | 1897 | South Rondout, N. Y. | New York, N. Y. |
| 162305 | do | J. H. Marvill | 402 | 393 | 1 | 1904 | Elkton, Md. | Wilmington, Del. |
| 46508 | do | J. H. McClellan | 204 | 204 | 1 | 1902 | Brooklyn, N. Y. | Do. |
| 166836 | Canal boat | J. H. Oosterhoudt | 133 | 133 | 0 | 1888 | Buffalo, N. Y. | New York, N. Y. |
| 164777 | Scow | J. H. No. 1 | 91 | 91 | 0 | 1910 | Aberdeen, Wash. | Port Townsend, Wash. |
| 162533 | do | J. H. R. | 17 | 17 | 0 | 1905 | Bellingham, Wash. | Seattle, Wash. |
| 164203 | do | J. H. R. No. 1 | 17 | 17 | 0 | 1910 | do | Do. |
| 165210 | do | J. H. R. No. 2 | 17 | 17 | 0 | 1913 | do | Do. |
| 166058 | do | J. H. R. No. 3 | 17 | 17 | 0 | 1915 | do | Do. |
| 162357 | Canal boat | J. J. Hewitt, Jr. | 105 | 99 | 1 | 1903 | Watervliet, N. Y. | Albany, N. Y. |
| 166947 | Barge | J. J. McDonald | 296 | 296 | 1 | 1900 | Brooklyn, N. Y. | New York, N. Y. |
| 46494 | do | J. K. Sullivan | 101 | 101 | 6 | 1898 | Newport, R. I. | Newport, R. I. |
| 46464 | Canal boat | J. L. Millard | 171 | 166 | 1 | 1895 | West Haven Conn. | New York, N. Y. |
| 46473 | do | J. L. Mott, Jr. | 130 | 130 | 0 | 1887 | Ithaca, N. Y. | Do. |
| 46385 | do | J. L. Prouty | 105 | 99 | 1 | 1896 | Fort Edward, N. Y. | Albany, N. Y. |
| 163967 | Scow | J. M. Bloxom | 114 | 114 | 0 | 1909 | Seattle, Wash. | Seattle, Wash. |
| 166169 | Barge | J. M. Horton | 432 | 432 | 0 | 1907 | Catskill, N. Y. | New York, N. Y. |
| 46588 | Scow | J. No. 1 | 13 | 13 | 0 | 1901 | Beach, Wash. | Port Townsend, Wash. |
| 46527 | do | J. No. 4 | 17 | 17 | 0 | 1899 | New Whatcom, Wash. | Seattle, Wash. |
| 167062 | Barge | J. P. Clark | 290 | 290 | 0 | 1917 | Mariners Harbor, N. Y. | New York, N. Y. |
| 163888 | Canal boat | J. P. O. L. | 117 | 111 | 1 | 1909 | Whitehall, N. Y. | Albany, N. Y. |
| 46537 | Barge | J. R. Baldwin | 267 | 267 | 2 | 1864 | Newburgh, N. Y. | Do. |
| 163950 | Scow | J. W. B. | 5 | 5 | 0 | 1909 | Brazzerton, Wash. | Seattle, Wash. |
| 165012 | Barge | J. W. O. No. 2 | 14 | 14 | 1 | 1914 | Oquawka, Ill. | Chicago, Ill. |
| 164828 | Dredge | J. W. Honnessy | 201 | 201 | 10 | 1903 | Tonawanda, N. Y. | Buffalo, N. Y. |
| 163761 | Barge | J. W. Rakestraw | 422 | 422 | 1 | 1909 | Elkton, Md. | Philadelphia, Pa. |
| 166257 | do | J. Albert Engelson | 232 | 232 | 0 | 1910 | Brooklyn, N. Y. | New York, N. Y. |
| 166037 | do | J. Gordon Macdonald | 513 | 489 | 3 | 1917 | Baltimore, Md. | Wilmington, Del. |
| 163298 | do | Jack | 172 | 172 | 2 | 1907 | Brooklyn, N. Y. | New York, N. Y. |
| 163603 | Scow | Jack | 256 | 256 | 0 | 1908 | Everett, Wash. | Port Townsend, Wash. |
| 165835 | Barge | Jack | 131 | 131 | 1 | 1898 | Brooklyn, N. Y. | New York, N. Y. |
| 46623 | do | Jack Potts | 310 | 310 | 1 | 1901 | Eddyville, N. Y. | Do. |
| 165551 | do | Jack Ray | 695 | 695 | 1 | 1913 | Lockmoor, La. | Galveston, Tex. |
| 166907 | do | Jack Reilly | 621 | 613 | 1 | 1917 | Rondout, N. Y. | Port Amboy, N. J. |
| 46530 | Scow | Jacket | 35 | 35 | 0 | 1899 | Anacortes, Wash. | Port Townsend, Wash. |
| 46452 | Barge | Jackson | 310 | 310 | 0 | 1893 | Orange, Tex. | Pensacola, Fla. |
| 167309 | do | Jackson | 439 | 430 | 0 | 1918 | South Rondout, N. Y. | New York, N. Y. |
| 163337 | do | Jacksonville | 181 | 181 | 1 | 1900 | Brooklyn, N. Y. | Do. |
| 166948 | do | Jackstone | 305 | 305 | 0 | | Queens, N. Y. | Do. |
| 161504 | do | Jag | 38 | 38 | 0 | 1911 | La Conner, Wash. | Port Townsend, Wash. |
| 165668 | do | Jako | 26 | 26 | 0 | 1914 | Everett, Wash. | Seattle, Wash. |
| 46525 | do | James | 13 | 13 | 0 | 1899 | Anacortes, Wash. | Port Townsend, Wash. |
| 165460 | Barge | James | 6 | 6 | 1 | 1909 | Pin Hook, Tenn. | Chattanooga, Tenn. |
| 46498 | Canal boat | James Adams | 95 | 91 | 1 | 1897 | Whitehall, N. Y. | New York, N. Y. |
| 46520 | Barge | James Bulger | 192 | 192 | 1 | 1898 | South Rondout, N. Y. | Do. |
| 162830 | do | James Clooney | 240 | 240 | 2 | 1905 | Lake Charles, La. | Galveston, Tex. |
| 76960 | do | James Dwyer | 451 | 429 | 2 | 1891 | New London, Conn. | Wilmington, N. C. |
| 167103 | Scow | James Fuel Co. No. 1 | 135 | 135 | 0 | 1911 | Seattle, Wash. | Seattle, Wash. |
| 163869 | Barge | James Korwin | 382 | 382 | 1 | 1908 | South Rondout, N. Y. | New York, N. Y. |
| 46510 | do | James Kraft | 153 | 131 | 2 | 1899 | Brooklyn, N. Y. | Do. |
| 167010 | do | James McCormack | 470 | 470 | 0 | 1914 | Rondout, N. Y. | Do. |
| 162917 | do | James Moriarty | 314 | 314 | 0 | 1904 | do | Do. |
| 164392 | do | James O. | 252 | 252 | 1 | 1910 | South Rondout, N. Y. | Do. |

UNRIGGED MERCHANT VESSELS OF THE UNITED STATES—Continued.

| Official No. | Class. | Name of vessel. | Gross tonnage. | Net tonnage. | Crew. | When built. | Where built. | Home port (where permanent document issued). |
|--------------|------------|-----------------------|----------------|--------------|-------|-------------|--------------------------|--|
| 167189 | Barge | James O'Boyle | 329 | 329 | 0 | 1900 | Eddyville, N. Y. | New York, N. Y. |
| 46540 | do | James Redigan | 289 | 279 | 0 | 1899 | West New Brighton, N. Y. | Do. |
| 165457 | do | James Rye No. 2 | 152 | 152 | 1 | 1904 | Sault Ste. Marie, Mich. | Marquette, Mich. |
| 46453 | Scow | James Shovlin | 337 | 327 | 1 | 1893 | Rondout, N. Y. | New York, N. Y. |
| 166695 | Barge | James A. Murray | 484 | 484 | 0 | 1917 | South Rondout, N. Y. | Do. |
| 166754 | do | James A. Murray | 247 | 240 | 1 | 1917 | Cohoes, N. Y. | Albany, N. Y. |
| 164453 | Canal boat | James A. Tulloh | 104 | 98 | 1 | 1905 | Watervliet, N. Y. | Do. |
| 46580 | Barge | James B. Gregory, Jr. | 232 | 232 | 1 | 1903 | Rondout, N. Y. | New York, N. Y. |
| 163717 | do | James O. Farrell | 239 | 239 | 0 | 1906 | Eddyville, N. Y. | Do. |
| 164533 | Scow | Jas. D. Harrigan, Jr. | 262 | 262 | 1 | 1910 | Buffalo, N. Y. | Buffalo, N. Y. |
| 46278 | Barge | James E. Mulholland | 239 | 228 | 1 | 1880 | Wilmington, Del. | New York, N. Y. |
| 165695 | Canal boat | James E. O'Day | 140 | 140 | 1 | 1907 | Durhamville, N. Y. | Buffalo, N. Y. |
| 165710 | Barge | James F. Cahill | 396 | 396 | 1 | 1914 | Brooklyn, N. Y. | New York, N. Y. |
| 164262 | Canal boat | James F. Dwyer | 106 | 99 | 1 | 1910 | Rondout, N. Y. | Albany, N. Y. |
| 162421 | do | James F. Fallon | 103 | 98 | 1 | 1905 | Whitehall, N. Y. | Do. |
| 166020 | Barge | James F. McGuire | 414 | 414 | 1 | 1915 | Kingston, N. Y. | Port Amboy, N. J. |
| 167189 | do | James G. Shaw | 318 | 318 | 0 | 1914 | do | New York, N. Y. |
| 164264 | do | Jas. G. Solomon | 202 | 202 | 1 | 1908 | West New Brighton, N. Y. | Do. |
| 162128 | do | James H. Langan | 340 | 340 | 0 | 1903 | Selightsburg, N. Y. | Do. |
| 164190 | Canal boat | James H. Matthews | 101 | 96 | 1 | 1910 | Waterford, N. Y. | Albany, N. Y. |
| 162507 | Barge | JAS. H. PELLET | 346 | 296 | 4 | 1905 | Buffalo, N. Y. | Sandusky, Ohio. |
| 46550 | Canal boat | James H. Riley | 119 | 113 | 1 | 1900 | Whitehall, N. Y. | Albany, N. Y. |
| 167150 | Barge | James H. Scully | 621 | 495 | 0 | 1918 | Gilderleeve, Conn. | Port Amboy, N. J. |
| 164287 | do | James J. Doherty | 447 | 447 | 1 | 1899 | West Camp, N. Y. | New York, N. Y. |
| 165505 | do | James J. Kelly | 420 | 420 | 1 | 1913 | Kingston, N. Y. | Do. |
| 46622 | do | James J. McNally, Jr. | 436 | 436 | 1 | 1903 | Elkton, Md. | Philadelphia, Pa. |
| 162270 | Canal boat | James J. Mooney | 103 | 93 | 1 | 1904 | Whitehall, N. Y. | Albany, N. Y. |
| 46116 | do | James M. Barrett | 217 | 196 | 1 | 1890 | do | Rouses Point, N. Y. |
| 166755 | Barge | James M. Bussey | 247 | 240 | 1 | 1917 | Cohoes, N. Y. | Albany, N. Y. |
| 163310 | Canal boat | James M. Hurcomb | 103 | 98 | 1 | 1904 | Champlain, N. Y. | Rouses Point, N. Y. |
| 162338 | Barge | James M. Quigley | 289 | 289 | 1 | 1896 | Port Richmond, N. Y. | New York, N. Y. |
| 162839 | Canal boat | James M. Neville | 183 | 97 | 1 | 1906 | Rondout, N. Y. | Albany, N. Y. |
| 163437 | do | James M. Tucker | 118 | 110 | 0 | 1897 | Tonawanda, N. Y. | New York, N. Y. |
| 164378 | do | James P. Kennedy | 334 | 334 | 1 | | do | Do. |
| 164376 | do | James P. Ross | 281 | 281 | 1 | | do | Do. |
| 162225 | Canal boat | James P. Ward | 103 | 98 | 1 | 1903 | Whitehall, N. Y. | Albany, N. Y. |
| 164377 | Barge | James P. Anderson | 320 | 320 | 1 | | do | New York, N. Y. |
| 46171 | do | James P. Easton | 270 | 270 | 1 | 1895 | Elkton, Md. | Do. |
| 166514 | do | James P. Phelan | 197 | 197 | 1 | 1913 | Rondout, N. Y. | Do. |
| 163835 | Canal boat | James V. Clark | 111 | 105 | 1 | 1908 | Whitehall, N. Y. | Albany, N. Y. |
| 163352 | Barge | James W. Riley | 375 | 375 | 0 | 1907 | Kingston, N. Y. | New York, N. Y. |
| 46398 | Canal boat | James W. Smith | 103 | 98 | 1 | 1880 | Moses Kill, N. Y. | Albany, N. Y. |
| 162978 | do | James & John O'Neil | 104 | 98 | 1 | 1906 | Watervliet, N. Y. | Do. |
| 46507 | Scow | Jano | 10 | 10 | 0 | 1896 | Anacortes, Wash. | Port Townsend, Wash. |
| 163228 | Canal boat | Jano E. McAndrew | 130 | 124 | 1 | 1904 | Whitehall, N. Y. | Albany, N. Y. |
| 46311 | Barge | January | 150 | 151 | 2 | 1881 | Madison, Conn. | New York, N. Y. |
| 13111 | do | Jeanie | 903 | 98 | 2 | 1867 | Newburgh, N. Y. | Do. |
| 164174 | Scow | Jeff | 20 | 20 | 0 | 1911 | Seattle, Wash. | Seattle, Wash. |
| 166589 | Barge | Jefferson | 443 | 443 | 1 | 1910 | South Rondout, N. Y. | Port Amboy, N. J. |
| 162708 | do | Jeha | 81 | 84 | 2 | 1896 | Brooklyn, N. Y. | New York, N. Y. |
| 162605 | do | Jeha | 183 | 165 | 1 | 1900 | do | Do. |
| 165562 | Scow | Jenna R. | 11 | 11 | 1 | 1913 | Gedney Island, Wash. | Everett, Wash. |
| 46091 | Barge | Jennie Heully | 308 | 289 | 1 | 1898 | Northport, Md. | Port Amboy, N. Y. |
| 46465 | do | Jennie B. Tolar | 128 | 128 | 1 | 1895 | Brooklyn, N. Y. | New York, N. Y. |
| 163567 | do | Jennie L. Derby | 370 | 370 | 0 | 1908 | do | Do. |
| 164352 | do | Jeremiah Collins | 394 | 394 | 1 | 1911 | do | Do. |
| 162820 | do | Jerome | 108 | 114 | 2 | 1906 | Port Jefferson, N. Y. | Do. |
| 46570 | Scow | Jerry | 17 | 17 | 0 | 1900 | Anacortes, Wash. | Port Townsend, Wash. |
| 165333 | Barge | Jesso Lena | 161 | 160 | 1 | 1908 | Garden City, La. | Port Arthur, Tex. |
| 160138 | do | Jess Willard | 460 | 450 | 0 | 1915 | Kingston, N. Y. | New York, N. Y. |
| 46147 | do | Jessie | 148 | 141 | 1 | 1893 | Rondout, N. Y. | Do. |
| 160173 | Scow | Jessie | 30 | 39 | 0 | 1915 | Detroit, Mich. | Detroit, Mich. |
| 46580 | Barge | Jessup | 311 | 260 | 2 | 1901 | Baltimore, Md. | Baltimore, Md. |
| 46521 | Scow | Jewell | 13 | 13 | 0 | 1893 | Falrhaven, Wash. | Seattle, Wash. |
| 46582 | Barge | Jewett | 138 | 138 | 1 | 1892 | Brooklyn, N. Y. | New York, N. Y. |
| 77285 | Scow | Jim | 149 | 149 | 0 | 1850 | Port Blakely, Wash. | Seattle, Wash. |
| 166942 | Barge | Jim Hughes | 600 | 492 | 1 | 1917 | Rondout, N. Y. | Albany, N. Y. |
| 160167 | do | Jimmie | 242 | 242 | 1 | 1913 | Astoria, N. Y. | New York, N. Y. |
| 46013 | do | Joe | 295 | 295 | 1 | 1901 | Eddyville, N. Y. | Do. |
| 162598 | Scow | Joe | 15 | 15 | 0 | 1905 | Marysville, Wash. | Port Townsend, Wash. |
| 163354 | do | Joe No. 1 | 23 | 23 | 0 | 1907 | Tacoma, Wash. | Tacoma, Wash. |
| 163691 | Barge | Joe Scully | 468 | 444 | 0 | 1908 | Gilderleeve, Conn. | Port Amboy, N. J. |
| 162113 | Scow | John | 150 | 150 | 0 | 1905 | Tacoma, Wash. | Tacoma, Wash. |
| 165876 | Barge | John | 295 | 295 | 1 | 1897 | Brooklyn, N. Y. | New York, N. Y. |
| 163501 | Scow | John A. | 738 | 738 | 1 | 1908 | Seattle, Wash. | St. Michael, Alaska. |
| 164845 | Barge | John B. | 120 | 120 | 1 | | do | New York, N. Y. |
| 166901 | do | John C. | 313 | 313 | 1 | 1917 | Brooklyn, N. Y. | Do. |

¹ Formerly canal boat American Seal.
² Formerly canal boat John H. Yell.

³ Formerly barge Sherwood.
⁴ Formerly barge Mining Products.

⁵ Formerly barge Joel.

UNRIGGED MERCHANT VESSELS OF THE UNITED STATES—Continued.

| Official No. | Class. | Name of vessel. | Gross tonnage. | Net tonnage. | Crew. | When built. | Where built. | Home port (where permanent document issues). |
|--------------|------------|---------------------|----------------|--------------|-------|-------------|--------------------------|--|
| 165789 | Barge | John Boyle | 436 | 436 | 0 | 1913 | Kingston, N. Y. | New York, N. Y. |
| 46600 | do. | John Bulger | 265 | 265 | 1 | 1901 | Rondout, N. Y. | Do. |
| 46396 | Canal boat | John Davey | 101 | 96 | 1 | 1889 | Whitehall, N. Y. | Rouses Point, N. Y. |
| 42828 | Barge | John Derby | 276 | 268 | 1 | 1899 | Rondout, N. Y. | New York, N. Y. |
| 162416 | do. | John Doolin | 297 | 297 | 1 | 1904 | do. | Do. |
| 165239 | do. | John Dwyer | 216 | 211 | 1 | 1907 | Eddyville, N. Y. | Do. |
| 46363 | do. | John Ericson | 105 | 100 | 0 | 1885 | Brooklyn, N. Y. | Do. |
| 46516 | Canal boat | John Gannon | 103 | 98 | 1 | 1896 | Whitehall, N. Y. | Do. |
| 164144 | do. | John Harvey | 104 | 99 | 1 | 1896 | Tonawanda, N. Y. | Rouses Point, N. Y. |
| 46591 | do. | John Healey | 120 | 114 | 1 | 1895 | do. | Do. |
| 165423 | Barge | John J. | 291 | 291 | 1 | 1913 | Brooklyn, N. Y. | New York, N. Y. |
| 162350 | Canal boat | John Lane | 105 | 99 | 1 | 1904 | Watervliet, N. Y. | Albany, N. Y. |
| 51454 | Barge | John McCarthy | 292 | 277 | 1 | 1903 | Oldersleeve, Conn. | New York, N. Y. |
| 40476 | do. | John McDonald | 143 | 143 | 2 | 1893 | Kingston, N. Y. | Do. |
| 40620 | Canal boat | John McKinzie | 101 | 95 | 1 | 1894 | Tonawanda, N. Y. | Albany, N. Y. |
| 163232 | do. | John Mullen | 104 | 98 | 1 | 1907 | Waterford, N. Y. | Do. |
| 40593 | Barge | John Redcan | 238 | 228 | 1 | 1901 | West New Brighton, N. Y. | New York, N. Y. |
| 135191 | do. | John Reis | 442 | 442 | 1 | 1912 | Athens, N. Y. | Do. |
| 167075 | do. | John Russell | 412 | 412 | 1 | 1917 | Kingston, N. Y. | Albany, N. Y. |
| 46337 | Canal boat | John Ryan | 107 | 102 | 1 | 1884 | Whitehall, N. Y. | Do. |
| 46358 | do. | John Ryan | 162 | 97 | 1 | 1900 | Champlain, N. Y. | Rouses Point, N. Y. |
| 162080 | do. | John Sullivan | 104 | 99 | 0 | 1902 | Whitehall, N. Y. | Albany, N. Y. |
| 162444 | do. | John Valliant | 126 | 126 | 0 | 1894 | Buffalo, N. Y. | New York, N. Y. |
| 46377 | Barge | John Wilson, sr. | 275 | 275 | 1 | 1893 | Rondout, N. Y. | Do. |
| 162609 | do. | John Zimmerman | 478 | 478 | 0 | 1905 | Porth Amboy, N. J. | Do. |
| 165884 | Canal boat | John A. Byrnes | 113 | 113 | 1 | 1908 | Tonawanda, N. Y. | Philadelphia, Pa. |
| 46128 | do. | John B. Flsk. | 110 | 105 | 1 | 1890 | Whitehall, N. Y. | Albany, N. Y. |
| 167005 | do. | John B. Garman | 131 | 131 | 0 | 1899 | North Tonawanda, N. Y. | Oswego, N. Y. |
| 163920 | do. | John B. Heaney | 125 | 125 | 1 | 1909 | do. | Albany, N. Y. |
| 164455 | do. | John B. Shimmers | 100 | 99 | 1 | 1911 | Waterford, N. Y. | Do. |
| 166692 | Barge | John C. Baxter | 145 | 145 | 1 | 1900 | do. | New York, N. Y. |
| 162775 | Canal boat | John C. Durgin | 104 | 99 | 1 | 1900 | Rondout, N. Y. | Albany, N. Y. |
| 165808 | Barge | John O. Folds | 444 | 444 | 1 | 1914 | do. | New York, N. Y. |
| 164563 | Canal boat | John D. Coffin | 105 | 99 | 1 | 1912 | Waterford, N. Y. | Albany, N. Y. |
| 46541 | Barge | John D. Schoonmaker | 257 | 257 | 1 | 1898 | Elkton, Md. | New York, N. Y. |
| 169750 | do. | John E. Donovan | 301 | 301 | 1 | 1913 | Rockland Lake, N. Y. | Do. |
| 166050 | Canal boat | John E. Kennedy | 129 | 129 | 0 | 1894 | Buffalo, N. Y. | Buffalo, N. Y. |
| 164450 | do. | John E. Matton | 106 | 99 | 1 | 1911 | Waterford, N. Y. | Albany, N. Y. |
| 165794 | do. | John E. Parry | 75 | 68 | 1 | 1909 | Moses Kill, N. Y. | Do. |
| 46417 | do. | John E. Singleton | 117 | 112 | 1 | 1890 | Whitehall, N. Y. | Do. |
| 165124 | do. | John F. Bresnahan | 321 | 321 | 0 | 1912 | Kingston, N. Y. | New York, N. Y. |
| 162878 | do. | John F. Costello | 111 | 105 | 1 | 1905 | Whitehall, N. Y. | Albany, N. Y. |
| 76046 | Barge | John F. Eddy | 1,678 | 1,252 | 6 | 1886 | Detroit, Mich. | Cleveland, Ohio. |
| 166039 | do. | John F. Harris | 268 | 368 | 1 | 1915 | Tottenville, N. Y. | New York, N. Y. |
| 162608 | do. | John F. Leach | 378 | 378 | 1 | 1905 | South Rondout, N. Y. | Do. |
| 162011 | do. | John F. Mollvalno | 414 | 414 | 1 | 1903 | Elkton, Md. | Wilmington, Del. |
| 40549 | do. | John F. Mills | 306 | 247 | 1 | 1900 | New York, N. Y. | New York, N. Y. |
| 40490 | do. | John F. Rymer | 107 | 139 | 1 | 1898 | Brooklyn, N. Y. | Do. |
| 76250 | do. | John G. Worth | 330 | 320 | 1 | 1881 | Marshfield, Oreg. | Los Angeles, Cal. |
| 166980 | Canal boat | John H. Butler | 141 | 141 | 1 | 1898 | Durhamville, N. Y. | New York, N. Y. |
| 40537 | Barge | John H. Dwight | 221 | 221 | 0 | 1868 | Dutch Harbor, Alaska | St. Michael, Alaska. |
| 160187 | do. | John H. Flannery | 449 | 449 | 0 | 1915 | Brooklyn, N. Y. | New York, N. Y. |
| 166992 | Canal boat | John H. Murray | 117 | 113 | 1 | 1910 | Schuylerville, N. Y. | Albany, N. Y. |
| 40440 | Barge | John J. Burleo | 410 | 397 | 0 | 1893 | Port Richmond, N. Y. | New York, N. Y. |
| 163204 | do. | John J. Cain | 377 | 377 | 1 | 1907 | Kingston, N. Y. | Do. |
| 165092 | do. | JOHN J. DEMSEY | 547 | 547 | 2 | 1912 | Philadelphia, Pa. | Philadelphia, Pa. |
| 164204 | Canal boat | John J. Dunphy | 120 | 114 | 1 | 1910 | Watervliet, N. Y. | Albany, N. Y. |
| 40531 | do. | John J. Fallon | 108 | 99 | 1 | 1899 | Whitehall, N. Y. | Do. |
| 165918 | Barge | John J. Feaney | 406 | 406 | 1 | 1915 | Rondout, N. Y. | New York, N. Y. |
| 166226 | do. | John J. Flannery | 449 | 410 | 1 | 1910 | Brooklyn, N. Y. | Do. |
| 162260 | Canal boat | John J. Groves | 103 | 98 | 1 | 1890 | Whitehall, N. Y. | Albany, N. Y. |
| 165771 | Barge | John J. Harrington | 514 | 514 | 1 | 1911 | Kingston, N. Y. | New York, N. Y. |
| 166631 | do. | John J. Hart | 353 | 353 | 1 | 1915 | Rockland Lake, N. Y. | Do. |
| 164140 | Canal boat | John J. Kelley | 104 | 97 | 1 | 1910 | Rondout, N. Y. | Albany, N. Y. |
| 46333 | Scow | John J. Laboy | 283 | 283 | 1 | 1898 | South Rondout, N. Y. | Newark, N. J. |
| 162976 | Canal boat | John J. Manville | 106 | 99 | 1 | 1906 | Watervliet, N. Y. | Albany, N. Y. |
| 164202 | do. | John J. Phalen | 129 | 125 | 1 | 1910 | Whitehall, N. Y. | Do. |
| 167180 | Barge | John J. Ryan | 236 | 222 | 1 | 1917 | do. | Philadelphia, Pa. |
| 166625 | do. | John J. Smith | 681 | 651 | 1 | 1917 | Kingston, N. Y. | New York, N. Y. |
| 162848 | do. | John J. Timmins | 167 | 167 | 1 | 1906 | Chelsea, Mass. | Do. |
| 162287 | Canal boat | John J. Ward | 102 | 97 | 1 | 1904 | Whitehall, N. Y. | Albany, N. Y. |
| 46345 | do. | John J. Cory | 115 | 109 | 1 | 1897 | do. | Do. |
| 46483 | Barge | John L. Quigley | 270 | 270 | 0 | 1896 | Port Richmond, N. Y. | New York, N. Y. |
| 166258 | do. | John M. Lowe | 443 | 443 | 0 | 1916 | Brooklyn, N. Y. | Do. |
| 46467 | do. | John M. Wheeler | 289 | 289 | 0 | 1889 | do. | Do. |
| 163566 | Canal boat | John M. Wood | 103 | 97 | 1 | 1901 | Northumberland, N. Y. | Albany, N. Y. |
| 162547 | Barge | John P. Kane, Jr. | 210 | 203 | 1 | 1905 | South Rondout, N. Y. | Do. |
| 163848 | Canal boat | John R. Myers | 112 | 106 | 0 | 1908 | Champlain, N. Y. | Rouses Point, N. Y. |

† Formerly barge Hattie Hughes.

‡ Formerly barge Marcla.

§ Formerly canal boat Monty Bros.

¶ Rebuilt, 1909.

‡ Rebuilt, 1916.

UNRIGGED MERCHANT VESSELS OF THE UNITED STATES—Continued.

| Official No. | Class. | Name of vessel. | Gross tonnage. | Net tonnage. | Crew. | When built. | Where built. | Home port (where permanent document issues). |
|--------------|------------|-------------------|----------------|--------------|-------|-------------|-------------------------|--|
| 166721 | Canal boat | John T. Egan | 226 | 208 | 1 | 1917 | Champlain, N. Y. | Rouses Point, N. Y. |
| 166963 | Barge | John T. Hughes | 490 | 481 | 1 | 1917 | Rondout, N. Y. | Albany, N. Y. |
| 165039 | do. | John T. Monk | 258 | 252 | 1 | 1912 | do. | New York, N. Y. |
| 162731 | Canal boat | John T. Brooks | 117 | 117 | 1 | 1905 | Northumberland, N. Y. | Albany, N. Y. |
| 162850 | do. | John T. Stenson | 113 | 108 | 1 | 1891 | Whitehall, N. Y. | Do. |
| 165372 | do. | John V. Davin | 128 | 122 | 1 | 1910 | Watervliet, N. Y. | Do. |
| 163896 | Barge | John V. Connor | 399 | 395 | 2 | 1908 | Rondout, N. Y. | Do. |
| 163068 | do. | John W. Davidson | 434 | 434 | 1 | 1907 | Elkton, Md. | Philadelphia, Pa. |
| 163012 | do. | John W. Weber | 346 | 346 | 1 | 1895 | South Rondout, N. Y. | New York, N. Y. |
| 162916 | do. | Johnnie Doherty | 306 | 306 | 0 | 1902 | Rondout, N. Y. | Do. |
| 162550 | do. | Johnstown | 151 | 104 | 1 | 1905 | Baltimore, Md. | Baltimore, Md. |
| 46444 | do. | Jordan | 224 | 211 | 1 | 1892 | Elkton, Md. | Philadelphia, Pa. |
| 164107 | do. | Jordan | 439 | 414 | 1 | 1910 | Port Richmond, N. Y. | New York, N. Y. |
| 46599 | do. | Joseph | 166 | 166 | 1 | 1902 | Brooklyn, N. Y. | Do. |
| 163826 | do. | Joseph | 450 | 428 | 0 | 1909 | Gildersleeve, Conn. | Do. |
| 162560 | Canal boat | Joseph Asher | 102 | 97 | 1 | 1901 | Watervliet, N. Y. | Albany, N. Y. |
| 164478 | do. | Joseph Bellegarde | 120 | 114 | 1 | 1911 | Whitehall, N. Y. | Do. |
| 162009 | do. | Joseph Blanchard | 101 | 96 | 1 | 1903 | Champlain, N. Y. | Do. |
| 164056 | do. | Joseph C. Debb | 116 | 110 | 0 | 1890 | Buffalo, N. Y. | New York, N. Y. |
| 46574 | do. | Joseph Craig | 103 | 96 | 1 | 1900 | Watervliet, N. Y. | Rouses Point, N. Y. |
| 165071 | do. | Joseph Glade | 101 | 98 | 1 | 1915 | Waterford, N. Y. | Albany, N. Y. |
| 163097 | Barge | Joseph Hoar | 430 | 430 | 0 | 1908 | Kingston, N. Y. | New York, N. Y. |
| 164581 | Canal boat | Joseph M. Clark | 104 | 99 | 1 | 1896 | Tonawanda, N. Y. | Rouses Point, N. Y. |
| 163130 | Barge | Joseph O. | 283 | 283 | 1 | 1900 | South Rondout, N. Y. | New York, N. Y. |
| 46530 | do. | Joseph O'Donnell | 320 | 320 | 1 | 1900 | Port Richmond, N. Y. | Do. |
| 162285 | Canal boat | Joseph Yell | 101 | 96 | 1 | 1900 | West Troy, N. Y. | Albany, N. Y. |
| 167121 | Barge | Jos. B. Lynch | 490 | 481 | 1 | 1917 | Kingston, N. Y. | Do. |
| 165101 | do. | Joseph F. Miller | 274 | 274 | 1 | 1912 | Athens, N. Y. | New York, N. Y. |
| 164503 | Canal boat | Joseph H. Killian | 106 | 99 | 1 | 1911 | Rondout, N. Y. | Albany, N. Y. |
| 164603 | do. | Joseph H. Moreau | 120 | 114 | 1 | 1911 | Whitehall, N. Y. | Do. |
| 46504 | Barge | Joseph T. Pearson | 341 | 341 | 1 | 1898 | Elkton, Md. | Philadelphia, Pa. |
| 163614 | do. | Joseph W. Drayton | 410 | 399 | 1 | 1908 | Eddyville, N. Y. | New York, N. Y. |
| 46691 | do. | Jos. W. Janney | 417 | 417 | 1 | 1901 | Elkton, Md. | Philadelphia, Pa. |
| 46517 | Canal boat | Joseph W. Stone | 116 | 110 | 1 | 1896 | Whitehall, N. Y. | Albany, N. Y. |
| 163537 | Barge | Josephine | 252 | 252 | 1 | 1908 | Bayonne, N. J. | New York, N. Y. |
| 163709 | do. | Josephine | 446 | 446 | 1 | 1908 | Kingston, N. Y. | Do. |
| 162806 | Canal boat | Josephine Hogan | 109 | 98 | 1 | 1903 | Whitehall, N. Y. | Albany, N. Y. |
| 162707 | Barge | Joso | 84 | 84 | 2 | 1895 | Brooklyn, N. Y. | New York, N. Y. |
| 167143 | Scow | Jovero | 82 | 82 | 2 | | San Juan, P. R. | San Juan, P. R. |
| 162766 | Barge | Judge | 162 | 112 | 2 | 1906 | Port Jefferson, N. Y. | New York, N. Y. |
| 166174 | do. | Judson | 318 | 305 | 0 | 1915 | Griffin, Conn. | Do. |
| 46510 | Scow | Judy | 97 | 97 | 0 | 1898 | Seattle, Wash. | Seattle, Wash. |
| 162449 | Barge | Julia | 270 | 259 | 1 | 1898 | Brooklyn, N. Y. | New York, N. Y. |
| 164827 | do. | Julia | 53 | 53 | 0 | 1912 | Toledo, Oreg. | Newport, Oreg. |
| 162314 | do. | Julia | 347 | 347 | 1 | 1904 | Rondout, N. Y. | New York, N. Y. |
| 164451 | Canal boat | Julia Howard | 104 | 99 | 1 | 1911 | do. | Do. |
| 46397 | do. | Julia Howard | 99 | 94 | 1 | 1888 | Orwell, Vt. | Albany, N. Y. |
| 166763 | Barge | Julietto | 411 | 414 | 1 | 1917 | Kingston, N. Y. | New York, N. Y. |
| 46107 | do. | July | 127 | 121 | 2 | 1872 | Brooklyn, N. Y. | Do. |
| 46501 | Scow | Jumbo | 69 | 69 | 0 | 1897 | Semlahmoo, Wash. | Port Townsend, Wash. |
| 46106 | Barge | June | 115 | 109 | 2 | 1873 | Brooklyn, N. Y. | New York, N. Y. |
| 164177 | Scow | June | 10 | 10 | 0 | 1910 | Manzanita, Wash. | Seattle, Wash. |
| 46620 | Barge | Jumlata | 363 | 343 | 2 | 1900 | Elkton, Md. | Wilmington, Del. |
| 164272 | do. | Junior | 450 | 433 | 1 | 1910 | Gildersleeve, Conn. | New York, N. Y. |
| 160329 | do. | Junior | 210 | 210 | 1 | 1916 | Brooklyn, N. Y. | Do. |
| 165630 | do. | Junior | 473 | 473 | 1 | 1914 | Elkton, Md. | Philadelphia, Pa. |
| 46478 | do. | Junior | 346 | 346 | 1 | 1890 | do. | Do. |
| 165534 | Scow | Junior | 411 | 421 | 2 | 1912 | Sault Ste. Marie, Mich. | Marquette, Mich. |
| 160530 | Barge | Junior | 210 | 210 | 0 | 1916 | Brooklyn, N. Y. | New York, N. Y. |
| 163554 | Scow | Jury | 104 | 99 | 0 | 1908 | Port Jefferson, N. Y. | Do. |
| 165681 | do. | Justin P. Manning | 616 | 616 | 1 | 1914 | Kingston, N. Y. | Do. |
| K. | | | | | | | | |
| 164221 | Scow | K No. 1 | 14 | 14 | 0 | 1910 | Ketchikan, Alaska | Seattle, Wash. |
| 47172 | do. | K No. 2 | 7 | 7 | 0 | 1900 | New Whatcom, Wash. | Do. |
| 164222 | do. | K No. 2 | 12 | 12 | 0 | 1910 | Ketchikan, Alaska | Do. |
| 47173 | do. | K No. 3 | 13 | 13 | 0 | 1900 | New Whatcom, Wash. | Do. |
| 164234 | do. | K No. 3 | 12 | 12 | 0 | 1910 | Ketchikan, Alaska | Do. |
| 164147 | do. | K No. 4 | 15 | 15 | 0 | 1911 | do. | Ketchikan, Alaska. |
| 47175 | do. | K No. 5 | 11 | 11 | 0 | 1900 | New Whatcom, Wash. | Port Townsend, Wash. |
| 164407 | do. | K No. 5 | 13 | 13 | 0 | 1911 | Ketchikan, Alaska | Seattle, Wash. |
| 47180 | do. | K No. 6 | 13 | 13 | 0 | 1901 | New Whatcom, Wash. | Port Townsend, Wash. |
| 164488 | do. | K No. 6 | 15 | 15 | 0 | 1911 | Ketchikan, Alaska | Seattle, Wash. |
| 47181 | do. | K No. 8 | 22 | 22 | 0 | 1892 | Whatcom, Wash. | Do. |
| 166273 | do. | K No. 10 | 31 | 31 | 0 | 1916 | Seattle, Wash. | Do. |
| 166290 | do. | K No. 11 | 30 | 30 | 0 | 1910 | do. | Do. |
| 166850 | do. | K. B. No. 1 | 22 | 22 | 1 | 1916 | Nellita, Wash. | Do. |
| 164509 | Barge | K. C. No. 1 | 20 | 20 | 0 | 1911 | King Cove, Alaska | Unalaska, Alaska. |

† Formerly barge Lucy Hughes.

† Rebuilt, 1912.

† Rebuilt, 1916.

UNRIGGED MERCHANT VESSELS OF THE UNITED STATES—Continued.

| Official No. | Class. | Name of vessel. | Gross tonnage. | Net tonnage. | Crew. | When built. | Where built. | Home port (where permanent document issues). |
|--------------|------------|------------------------|----------------|--------------|-------|-------------|-----------------------|--|
| 164717 | Scow | K. C. No. 1. | 33 | 33 | 0 | 1912 | Anacortes, Wash. | Ketchikan, Alaska. |
| 164570 | Bargo | K. C. No. 2. | 20 | 20 | 0 | 1911 | King Cove, Alaska. | Unalaska, Alaska. |
| 164718 | Scow | K. C. No. 2. | 33 | 33 | 0 | 1912 | Anacortes, Wash. | Port Townsend, Wash. |
| 164719 | do | K. C. No. 3. | 33 | 33 | 0 | 1912 | do | Ketchikan, Alaska. |
| 165519 | do | K. C. No. 3. | 21 | 21 | 0 | 1912 | King Cove, Alaska. | Unalaska, Alaska. |
| 165518 | do | K. C. No. 4. | 21 | 21 | 0 | 1912 | do | Do. |
| 165517 | do | K. C. No. 5. | 58 | 58 | 0 | 1912 | do | Do. |
| 165516 | do | K. C. No. 6. | 25 | 25 | 0 | 1912 | do | Do. |
| 165515 | Bargo | K. C. No. 7. | 25 | 25 | 0 | 1912 | do | Do. |
| 165323 | do | K. C. Co. No. 1. | 32 | 32 | 1 | 1913 | Gadsden, Ala. | Chattanooga, Tenn. |
| 165650 | do | K. C. Co. No. 2. | 46 | 46 | 2 | 1913 | do | Mobile, Ala. |
| 165651 | do | K. C. Co. No. 3. | 34 | 34 | 2 | 1913 | do | Do. |
| 164740 | do | K. I. P. Co. No. 1. | 31 | 31 | 0 | 1912 | Seattle, Wash. | Seattle, Wash. |
| 164741 | do | K. I. P. Co. No. 2. | 31 | 31 | 0 | 1912 | do | Do. |
| 163652 | Bargo | K. S. L. Co. No. 3. | 23 | 23 | 0 | 1906 | Keewalik, Alaska. | Nome, Alaska. |
| 163654 | do | K. S. L. Co. No. 5. | 23 | 23 | 0 | 1906 | do | Do. |
| 163655 | do | K. S. L. Co. No. 6. | 23 | 23 | 0 | 1906 | do | Do. |
| 165780 | do | K. V. Judge. | 423 | 423 | 1 | 1914 | South Rondout, N. Y. | New York, N. Y. |
| 162170 | Scow | K & W No. 1. | 23 | 23 | 0 | 1904 | West Seattle, Wash. | Port Townsend, Wash. |
| 162497 | do | K & W No. 2. | 14 | 14 | 0 | 1905 | Seattle, Wash. | Seattle, Wash. |
| 191979 | do | K & W No. 6. | 25 | 25 | 0 | 1912 | do | Do. |
| 165392 | do | K. & W. No. 7. | 61 | 61 | 1 | 1913 | do | Do. |
| 161158 | do | Kalso No. 1. | 5 | 5 | 0 | 1904 | Padilla, Wash. | Port Townsend, Wash. |
| 47152 | Bargo | Kansas City. | 132 | 93 | 2 | 1897 | Baltimore, Md. | Baltimore, Md. |
| 161290 | Scow | Kaollhill. | 18 | 18 | 0 | 1910 | Seattle, Wash. | Seattle, Wash. |
| 160502 | Bargo | Kaolln. | 214 | 214 | 1 | 1905 | Brooklyn, N. Y. | New York, N. Y. |
| 163357 | do | Karan Feeney. | 100 | 100 | 1 | 1907 | South Rondout, N. Y. | Do. |
| 162270 | do | Karl. | 408 | 403 | 1 | 1904 | Elkton, Md. | Philadelphia, Pa. |
| 47157 | Scow | Kato. | 8 | 8 | 0 | 1898 | New Westport, Wash. | Seattle, Wash. |
| 161147 | Bargo | Kato. | 24 | 24 | 2 | 1900 | Clayton, N. Y. | Cape Vincent, N. Y. |
| 160531 | do | Kato. | 518 | 518 | 1 | 1910 | South Rondout, N. Y. | New York, N. Y. |
| 161181 | do | Kathleen. | 9 | 9 | 1 | 1910 | Lebanon, Ky. | Chattanooga, Tenn. |
| 165274 | do | Katherine M. Kenny. | 137 | 137 | 1 | 1907 | Richmond, N. Y. | New York, N. Y. |
| 160520 | do | Katherine W. Campbell. | 703 | 703 | 1 | 1903 | Baltimore, Md. | Do. |
| 163727 | do | Katherino Dempsey. | 473 | 435 | 2 | 1909 | Elkton, Md. | Philadelphia, Pa. |
| 162631 | do | Katherino Hammond. | 346 | 340 | 0 | 1905 | Elkton, Md. | New York, N. Y. |
| 165509 | do | Katherino Howard. | 583 | 583 | 0 | 1913 | South Rondout, N. Y. | Do. |
| 161850 | Canal boat | Katherino P. Orr. | 122 | 110 | 1 | 1912 | Whitehall, N. Y. | Albany, N. Y. |
| 162903 | Bargo | Kathleen. | 481 | 481 | 0 | 1915 | South Rondout, N. Y. | New York, N. Y. |
| 162183 | do | KATHRYN. | 629 | 629 | 1 | 1904 | Buffalo, N. Y. | Buffalo, N. Y. |
| 165129 | do | Kathryn A. Keeler. | 487 | 473 | 1 | 1914 | Perth Amboy, N. J. | New York, N. Y. |
| 162937 | do | Kathryn Melville. | 472 | 472 | 1 | 1906 | Elkton, Md. | Wilmington, Del. |
| 165652 | Canal boat | Kathryn M. | 103 | 96 | 1 | 1889 | Whitehall, N. Y. | Albany, N. Y. |
| 47140 | do | Kathryn M. | 100 | 95 | 1 | 1891 | do | New York, N. Y. |
| 163409 | Bargo | Kath J. Carr. | 377 | 377 | 1 | 1907 | St. Light, N. Y. | Do. |
| 163636 | do | Kath M. O'Brien. | 381 | 381 | 0 | 1908 | Albany, N. Y. | Do. |
| 161010 | do | Katonah. | 265 | 231 | 1 | 1910 | West New York, N. J. | Do. |
| 165070 | do | Keating. | 411 | 410 | 1 | 1912 | Port Richmond, N. Y. | Do. |
| 160239 | do | Keelhurst. | 621 | 621 | 0 | 1916 | Perth Amboy, N. J. | Do. |
| 165335 | Canal boat | Keith Sisters. | 105 | 99 | 1 | 1913 | Waterville, N. Y. | Albany, N. Y. |
| 163225 | Bargo | Keith Lill. | 168 | 143 | 1 | 1907 | Tottenville, N. Y. | New York, N. Y. |
| 160067 | do | Keith Lill. | 473 | 473 | 1 | 1915 | Chesapeake City, Md. | Philadelphia, Pa. |
| 169189 | do | Kennedy Bros. | 489 | 489 | 0 | 1915 | Athens, N. Y. | New York, N. Y. |
| 169248 | do | Kennedy Sisters. | 413 | 413 | 0 | 1915 | Kingston, N. Y. | Do. |
| 164152 | Canal boat | Kenneth Dillon. | 103 | 99 | 1 | 1911 | Rondout, N. Y. | Albany, N. Y. |
| 165778 | do | Kenneth Long. | 120 | 112 | 1 | 1914 | Whitehall, N. Y. | Do. |
| 165513 | Bargo | Kenneth W. McNeil. | 578 | 578 | 0 | 1913 | Kingston, N. Y. | New York, N. Y. |
| 47160 | do | Kenny Boy. | 275 | 275 | 0 | 1894 | Rondout, N. Y. | Do. |
| 47188 | do | Kenny Girl. | 388 | 388 | 1 | 1903 | Brooklyn, N. Y. | Do. |
| 169217 | do | Kenny Girl. | 30 | 30 | 1 | 1901 | Camden, N. J. | Philadelphia, Pa. |
| 47189 | do | Kent. | 365 | 365 | 2 | 1900 | Elston, Md. | Wilmington, Del. |
| 169770 | do | Key City No. 1. | 7 | 7 | 0 | 1914 | Helena, Wash. | Port Townsend, Wash. |
| 162711 | do | Key West. | 169 | 141 | 1 | 1906 | Brooklyn, N. Y. | New York, N. Y. |
| 47187 | do | Keyser. | 151 | 101 | 2 | 1903 | Baltimore, Md. | Baltimore, Md. |
| 47193 | do | Keystone. | 402 | 402 | 1 | 1900 | Camden, N. J. | Philadelphia, Pa. |
| 164110 | House boat | Kia Ora. | 164 | 161 | 4 | 1910 | Alexandria Bay, N. Y. | Washington, D. C. |
| 161009 | Scow | Kid. | 9 | 9 | 0 | 1910 | Friday Harbor, Wash. | Port Townsend, Wash. |
| 163593 | Bargo | Kingdon. | 421 | 421 | 1 | 1908 | South Rondout, N. Y. | New York, N. Y. |
| 161175 | Scow | Kinghurst. | 18 | 18 | 1 | 1901 | Seattle, Wash. | Nome, Alaska. |
| 47137 | do | Kingston. | 98 | 84 | 1 | 1891 | Walla Walla, N. J. | New York, N. Y. |
| 162805 | do | Kingston. | 374 | 374 | 1 | 1900 | Rockport, N. Y. | Do. |
| 163854 | do | Kirby No. 2. | 22 | 22 | 0 | 1908 | Tacoma, Wash. | Tacoma, Wash. |
| 161811 | do | Klawack No. 1. | 31 | 31 | 0 | 1912 | Seattle, Wash. | San Francisco, Cal. |
| 161812 | do | Klawack No. 2. | 31 | 31 | 0 | 1912 | do | Do. |
| 164813 | do | Klawack No. 3. | 31 | 31 | 0 | 1912 | do | Do. |
| 47160 | do | Klondike. | 75 | 75 | 0 | 1899 | Friday Harbor, Wash. | Seattle, Wash. |
| 165880 | do | Knik. | 17 | 17 | 0 | 1915 | Seattle, Wash. | Ketchikan, Alaska. |
| 165650 | Bargo | Kocelusko. | 362 | 362 | 0 | 1914 | Brooklyn, N. Y. | New York, N. Y. |

1 Formerly canal boat Edward C. Boles.

UNRIGGED MERCHANT VESSELS OF THE UNITED STATES—Continued.

| Official No. | Class. | Name of vessel. | Gross tonnage. | Net tonnage. | Crew. | When built. | Where built. | Home port (where permanent document issues). |
|--------------|--------------|--------------------------|----------------|--------------|-------|-------------|--------------------------|--|
| L. | | | | | | | | |
| 49388 | Scow | L No 1. | 24 | 24 | 0 | 1902 | Whatoom, Wash. | Port Townsend, Wash. |
| 162909 | do. | L No. 2. | 8 | 8 | 0 | 1905 | Bellingham, Wash. | Do. |
| 163144 | do. | L No. 2. | 25 | 25 | 0 | 1907 | do. | Do. |
| 164620 | do. | L No. 2. | 64 | 64 | 0 | 1910 | Hooquiam, Wash. | Do. |
| 163177 | do. | L No. 3. | 26 | 26 | 0 | 1907 | Bellingham, Wash. | Do. |
| 164412 | do. | L No. 4. | 26 | 26 | 0 | 1911 | do. | Do. |
| 164413 | do. | L No. 5. | 26 | 26 | 0 | 1911 | do. | Do. |
| 163237 | do. | L No. 6. | 8 | 8 | 0 | 1907 | do. | Do. |
| 165406 | do. | L No. 7. | 26 | 26 | 0 | 1913 | do. | Seattle, Wash. |
| 165407 | do. | L No. 8. | 26 | 26 | 0 | 1913 | do. | Do. |
| 166080 | do. | L No. 9. | 18 | 18 | 0 | 1915 | do. | Do. |
| 163243 | Canal boat. | L. A. Bugby. | 117 | 111 | 0 | 1892 | Northumberland, N. Y. | New York, N. Y. |
| 166331 | Bargo. | L. A. H. D. Scow No. 11. | 23 | 23 | 1 | 1915 | Wilmington, Cal. | Los Angeles, Cal. |
| 166332 | do. | L. A. H. D. Scow No. 12. | 165 | 165 | 1 | 1910 | San Francisco, Cal. | Do. |
| 166333 | do. | L. A. H. D. Scow No. 13. | 157 | 157 | 1 | 1913 | do. | Do. |
| 166334 | do. | L. A. H. D. Scow No. 14. | 157 | 157 | 1 | 1914 | do. | Do. |
| 166335 | do. | L. A. H. D. Scow No. 15. | 194 | 194 | 1 | 1910 | Alameda, Cal. | Do. |
| 166351 | do. | L. B. Powell. | 12 | 10 | 1 | 1914 | Caruthersville, Mo. | St. Louis, Mo. |
| 164448 | Scow | L. B. P. Co. No. 1. | 26 | 26 | 0 | 1911 | Bellingham, Wash. | Port Townsend, Wash. |
| 164494 | do. | L. B. P. Co. No. 2. | 26 | 20 | 0 | 1911 | do. | Do. |
| 164632 | do. | L. B. P. Co. No. 4. | 14 | 14 | 0 | 1911 | do. | Seattle, Wash. |
| 164633 | do. | L. B. P. Co. No. 5. | 14 | 14 | 0 | 1911 | do. | Port Townsend, Wash. |
| 165678 | do. | L. B. P. Co. No. 6. | 26 | 20 | 0 | 1914 | do. | Seattle, Wash. |
| 165679 | do. | L. B. P. Co. No. 7. | 26 | 26 | 0 | 1914 | do. | Do. |
| 165697 | do. | L. B. P. Co. No. 8. | 26 | 26 | 0 | 1914 | do. | Do. |
| 165390 | Bargo. | L. B. S. Co. No. 31. | 225 | 225 | 1 | 1913 | Tottenville, N. Y. | New York, N. Y. |
| 165430 | do. | L. B. S. Co. No. 35. | 225 | 225 | 1 | 1913 | do. | Do. |
| 165437 | do. | L. B. S. Co. No. 36. | 225 | 225 | 1 | 1913 | do. | Do. |
| 165659 | Scow | L. B. W. No. 1. | 10 | 10 | 0 | 1914 | Bromerton, Wash. | Seattle, Wash. |
| 164748 | do. | L. C. No. 1. | 23 | 23 | 0 | 1912 | Port Blakeley, Wash. | Do. |
| 164749 | do. | L. C. No. 2. | 23 | 23 | 0 | 1912 | do. | Do. |
| 164750 | do. | L. C. No. 3. | 14 | 14 | 0 | 1912 | do. | Do. |
| 164831 | do. | L. C. No. 4. | 23 | 23 | 0 | 1912 | do. | Do. |
| 165041 | do. | L. C. L. Co. No. 1. | 14 | 14 | 1 | 1912 | Bath, Mo. | Bath, Mo. |
| 165049 | do. | L. C. L. Co. No. 2. | 13 | 13 | 1 | 1912 | do. | Do. |
| 165095 | do. | L. C. L. Co. No. 3. | 13 | 13 | 1 | 1912 | do. | Do. |
| 165015 | do. | L. C. L. Co. No. 4. | 7 | 7 | 1 | 1914 | do. | Do. |
| 165028 | do. | L. C. L. Co. No. 5. | 17 | 17 | 1 | 1914 | do. | Do. |
| 48588 | Canal boat. | L. D. Larkin. | 103 | 98 | 1 | 1890 | Whitehall, N. Y. | Albany, N. Y. |
| 163821 | do. | L. D. Prouty. | 123 | 117 | 1 | 1909 | do. | Do. |
| 48703 | Bargo. | L. E. Muller. | 229 | 229 | 1 | 1892 | Rondout, N. Y. | New York, N. Y. |
| 49684 | do. | L. F. Leary. | 326 | 326 | 1 | 1901 | Brooklyn, N. Y. | Do. |
| 164608 | Scow | L. I. & M. Co. No. 1. | 18 | 18 | 0 | 1907 | Hooquiam, Wash. | Port Townsend, Wash. |
| 166747 | Canal boat. | L. M. Killfoyle. | 108 | 108 | 1 | 1894 | Buffalo, N. Y. | Albany, N. Y. |
| 164755 | Scow | L. MoN. & L. No. 1. | 28 | 28 | 0 | 1912 | Port Blakeley, Wash. | Seattle, Wash. |
| 164756 | do. | L. MoN. & L. No. 2. | 28 | 28 | 0 | 1912 | do. | Do. |
| 164757 | do. | L. MoN. & L. No. 3. | 28 | 28 | 0 | 1912 | do. | Do. |
| 164758 | do. | L. MoN. & L. No. 4. | 15 | 15 | 0 | 1912 | do. | Do. |
| 164759 | do. | L. MoN. & L. No. 5. | 15 | 15 | 0 | 1912 | do. | Do. |
| 165165 | do. | L. MoN. & L. No. 6. | 14 | 14 | 0 | 1913 | do. | Do. |
| 165166 | do. | L. MoN. & L. No. 7. | 14 | 14 | 0 | 1913 | do. | Do. |
| 165167 | do. | L. MoN. & L. No. 8. | 14 | 14 | 0 | 1913 | do. | Do. |
| 165168 | do. | L. MoN. & L. No. 9. | 14 | 14 | 0 | 1913 | do. | Do. |
| 165169 | do. | L. MoN. & L. No. 10. | 14 | 14 | 0 | 1913 | do. | Do. |
| 164734 | do. | L. P. No. 1. | 23 | 23 | 0 | 1912 | do. | Do. |
| 165733 | do. | L. S. B. Co. No. 1. | 12 | 12 | 0 | 1914 | Aberdeen, Wash. | Do. |
| 162776 | do. | L. S. Parsons. | 104 | 99 | 1 | 1900 | Rondout, N. Y. | Albany, N. Y. |
| 162018 | Bargo. | L. S. Storrs. | 622 | 622 | 1 | 1905 | do. | New York, N. Y. |
| 162418 | Houise boat. | La Duchesse. | 247 | 247 | 2 | 1903 | Alexandria Bay, N. Y. | Cape Vincent, N. Y. |
| 48464 | Bargo. | Lackawanna. | 277 | 203 | 0 | 1873 | New Baltimore, N. Y. | New York, N. Y. |
| 14741 | do. | Lady Ellen. | 178 | 178 | 1 | 1850 | Dorchester, N. J. | Boston, Mass. |
| 163450 | do. | Lafayette. | 504 | 504 | 1 | 1908 | Perth Amboy, N. J. | New York, N. Y. |
| 163250 | Scow | Lake Bay No. 1. | 18 | 18 | 0 | 1907 | Lakobay, Wash. | Tacoma, Wash. |
| 163260 | do. | Lake Bay No. 2. | 11 | 11 | 0 | 1905 | do. | Do. |
| 166592 | Bargo. | Lake Erie. | 432 | 432 | 0 | 1916 | Kingston, N. Y. | New York, N. Y. |
| 166590 | do. | Lake Huron. | 488 | 488 | 0 | 1916 | South Rondout, N. Y. | Do. |
| 166448 | do. | Lake Michigan. | 480 | 480 | 0 | 1916 | Rondout, N. Y. | Do. |
| 166780 | do. | Lake Placid. | 518 | 518 | 0 | 1917 | Kingston, N. Y. | Do. |
| 165447 | do. | Lakeport. | 178 | 178 | 1 | 1913 | Elizabethport, N. J. | Do. |
| 167000 | do. | Lake Superior. | 409 | 409 | 0 | 1916 | South Rondout, N. Y. | Do. |
| 167301 | do. | Lake Tupper. | 511 | 511 | 0 | 1917 | Kingston, N. Y. | Do. |
| 61173 | do. | Lancaster. | 392 | 392 | 1 | 1902 | Elkton, Md. | Philadelphia, Pa. |
| 166479 | do. | Laredo. | 190 | 190 | 1 | 1913 | Koyport, N. J. | New York, N. Y. |
| 48702 | do. | Larnle. | 380 | 380 | 1 | 1902 | Elkton, Md. | Philadelphia, Pa. |
| 164060 | do. | Lasso. | 12 | 12 | 1 | 1909 | Burlington, Iowa. | Des Moines, Iowa. |
| 48660 | do. | Laura. | 292 | 292 | 0 | 1900 | West New Brighton, N. Y. | New York, N. Y. |
| 57370 | do. | Laura. | 176 | 176 | 5 | 1857 | Athens, N. Y. | Do. |

1 Formerly bargo Blue Bird.

2 Formerly bargo Vulcan.

3 Formerly bargo Six Sisters.

† Rebuilt, 1915.

UNRIGGED MERCHANT VESSELS OF THE UNITED STATES—Continued.

| Official No. | Class. | Name of vessel. | Gross tonnage. | Net tonnage. | Crew. | When built. | Where built. | Home port (where permanent document issues). |
|--------------|------------|------------------------|----------------|--------------|-------|-------------|--------------------------|--|
| 48689 | Canal boat | Laura Allard | 99 | 94 | 1 | 1902 | Champlain, N. Y. | Rouses Point, N. Y. |
| 162129 | Barge | Laura M. Keeler | 380 | 339 | 1 | 1903 | Elkton, Md. | New York, N. Y. |
| 48562 | do | Laurence | 449 | 427 | 2 | 1887 | New London, Conn. | New London, Conn. |
| 48604 | Scow | Lawrence No. 1 | 5 | 5 | 0 | 1891 | Beach, Wash. | Seattle, Wash. |
| 48651 | Barge | Lawrence Redican | 273 | 273 | 1 | 1899 | West New Brighton, N. Y. | New York, N. Y. |
| 161199 | Canal boat | Lawrence C. Gill | 100 | 99 | 1 | 1910 | Rondout, N. Y. | Albany, N. Y. |
| 162820 | Scow | Lazy | 9 | 9 | 0 | 1906 | Anacortes, Wash. | Port Townsend, Wash. |
| 165529 | Barge | Leach Bros. | 424 | 424 | 1 | 1913 | Kingston, N. Y. | New York, N. Y. |
| 165370 | do | Leamen | 5 | 5 | 1 | 1913 | Leamens Ferry, Tenn. | Chattanooga, Tenn. |
| 167295 | do | Leesburg | 286 | 286 | 1 | 1916 | Tottenville, N. Y. | New York, N. Y. |
| 165646 | do | Lehl | 164 | 164 | 1 | 1904 | Astoria, N. Y. | Philadelphia, Pa. |
| 164237 | Canal boat | Lella M. Block | 110 | 100 | 1 | 1890 | Durhamville, N. Y. | Albany, N. Y. |
| 163778 | Scow | LEINSTER | 310 | 316 | 0 | 1909 | Ecorse, Mich. | Buffalo, N. Y. |
| 48650 | Barge | Lena | 146 | 146 | 1 | 1900 | Brooklyn, N. Y. | New York, N. Y. |
| 140303 | do | Lena R. Kaplan | 75 | 72 | 0 | 1878 | Greenport, N. Y. | Boston, Mass. |
| 48600 | Canal boat | Leo O. Baudett | 103 | 98 | 1 | 1891 | Champlain, N. Y. | Albany, N. Y. |
| 167059 | do | Leome & Dennis | 108 | 101 | 1 | 1917 | Cohoes, N. Y. | Do. |
| 167013 | Barge | Leo R. | 330 | 330 | 0 | 1910 | Rondout, N. Y. | New York, N. Y. |
| 48622 | Canal boat | Leon Robert | 111 | 105 | 1 | 1890 | Champlain, N. Y. | Rouses Point, N. Y. |
| 163522 | do | Leon N. Fish | 104 | 99 | 1 | 1908 | Watervliet, N. Y. | Do. |
| 163451 | Barge | Leonard Calvert | 352 | 352 | 1 | 1908 | Do. | New York, N. Y. |
| 167139 | do | Leonlo | 331 | 331 | 0 | 1904 | Rondout, N. Y. | Do. |
| 163247 | do | Leroy | 168 | 142 | 1 | 1907 | Tottenville, N. Y. | Do. |
| 163482 | do | Leslie | 189 | 189 | 1 | 1904 | Newburgh, N. Y. | Do. |
| 165218 | do | Leslie | 291 | 291 | 1 | 1913 | Camden, N. J. | Philadelphia, Pa. |
| 160105 | do | Lester | 310 | 310 | 0 | 1916 | Glderslovo, Conn. | Hartford, Conn. |
| 48704 | do | Letty | 383 | 365 | 0 | 1903 | Do. | New York, N. Y. |
| 163285 | do | Leverino | 180 | 180 | 1 | 1907 | Camden, N. J. | Philadelphia, Pa. |
| 165305 | do | Lewis M. | 12 | 12 | 2 | 1913 | Oquawka, Ill. | Chicago, Ill. |
| 165140 | Scow | Lewis No. 1 | 24 | 24 | 0 | 1904 | Port Blakely, Wash. | Seattle, Wash. |
| 48573 | Canal boat | Lewis B. Wagman | 107 | 102 | 1 | 1888 | Moses Kill, N. Y. | Albany, N. Y. |
| 48600 | do | Lewis H. Ross | 103 | 99 | 1 | 1891 | Champlain, N. Y. | Do. |
| 163657 | Barge | Lewis W. Aldrich | 218 | 218 | 1 | 1908 | Brooklyn, N. Y. | New York, N. Y. |
| 48649 | do | Lewiston | 410 | 380 | 1 | 1890 | Do. | Do. |
| 166132 | do | Lo Yares Auction Boat | 142 | 142 | 0 | 1890 | Buffalo, N. Y. | Capo Vincent, N. Y. |
| 165962 | Scow | Lilby No. 1 | 7 | 7 | 0 | 1915 | Shelton, Wash. | Tacoma, Wash. |
| 163127 | Barge | Liberty | 410 | 410 | 1 | 1907 | Perth Amboy, N. J. | New York, N. Y. |
| 163517 | Scow | Liberty | 603 | 523 | 3 | 1897 | Do. | Perth Amboy, N. J. |
| 167216 | Barge | Liberty | 236 | 222 | 1 | 1918 | Kingston, N. Y. | New York, N. Y. |
| 167308 | do | Licut, Murray | 6 | 6 | 0 | 1910 | Whitehall, N. Y. | Albany, N. Y. |
| 163967 | Scow | Lieschen | 33 | 33 | 1 | 1909 | Port Townsend, Wash. | Port Townsend, Wash. |
| 164460 | do | Lichter No. 1 | 435 | 435 | 1 | 1914 | Kingston, N. Y. | Buffalo, N. Y. |
| 163111 | Barge | Lichter C. C. B. No. 1 | 359 | 359 | 0 | 1912 | South Rondout, N. Y. | Boston, Mass. |
| 162336 | do | Lichter C. C. B. No. 2 | 112 | 112 | 2 | 1887 | Brooklyn, N. Y. | New York, N. Y. |
| 48560 | Scow | Lillian | 193 | 190 | 0 | 1900 | Kingston, N. Y. | Do. |
| 163140 | Barge | Lillian Aldrich | 105 | 99 | 1 | 1902 | Watervliet, N. Y. | Albany, N. Y. |
| 48602 | Canal boat | Lillian B. Hewitt | 29 | 29 | 0 | 1917 | Seattle, Wash. | Seattle, Wash. |
| 166845 | do | Lillco No. 9 | 20 | 20 | 0 | 1917 | Do. | Do. |
| 166846 | do | Lillco No. 10 | 20 | 20 | 0 | 1917 | Do. | Do. |
| 48612 | Canal boat | Lilla C. Hart | 120 | 120 | 1 | 1895 | Brooklyn, N. Y. | New York, N. Y. |
| 164292 | do | Lilla E. Leach | 270 | 270 | 0 | 1910 | Kingston, N. Y. | Do. |
| 164071 | do | Linery La Veck | 107 | 102 | 1 | 1880 | Tonawanda, N. Y. | Albany, N. Y. |
| 162680 | Barge | Lincoln | 182 | 164 | 1 | 1906 | Weehawken, N. J. | New York, N. Y. |
| 164175 | Dredge | Lincoln | 225 | 225 | 13 | 1893 | Saginaw, Mich. | Duluth, Minn. |
| 164990 | Scow | Linda | 8 | 5 | 1 | 1912 | Dresden, Mo. | Bath, Mo. |
| 165103 | Barge | Linden | 443 | 417 | 1 | 1912 | Mariners Harbor, N. Y. | New York, N. Y. |
| 48648 | do | Linthgo | 297 | 272 | 1 | 1899 | Port Richmond, N. Y. | Do. |
| 163197 | Scow | Linwood | 15 | 8 | 1 | 1907 | Bath, Mo. | Bath, Mo. |
| 164590 | Barge | Lithgow | 370 | 370 | 1 | 1911 | St. Michael, Alaska | Tacoma, Wash. |
| 160099 | do | Liverpool | 6 | 6 | 2 | 1913 | Havana, Ill. | Peoria, Ill. |
| 48569 | do | Livingston | 202 | 195 | 1 | 1887 | Elizabethport, N. J. | New York, N. Y. |
| 163850 | do | Lizzie Agnes | 248 | 248 | 1 | 1909 | Kingston, N. Y. | Do. |
| 48677 | do | Lizzie B. | 211 | 211 | 1 | 1895 | Astoria, N. Y. | Do. |
| 165742 | do | Lizzie Harvey | 426 | 426 | 1 | 1914 | Brooklyn, N. Y. | Do. |
| 48678 | do | Lizzie Horan | 335 | 335 | 1 | 1901 | Rondout, N. Y. | Do. |
| 163221 | do | Lizzie Wallace | 181 | 105 | 1 | 1882 | Elizabeth City, N. C. | Richmond, Va. |
| 165025 | Scow | Lloyd | 11 | 11 | 0 | 1912 | Hidden Inlet, Alaska | Kotikhan, Alaska |
| 162777 | Canal boat | Lloyd N. Scott | 102 | 97 | 1 | 1900 | Rondout, N. Y. | Albany, N. Y. |
| 166206 | Barge | Lockhart | 235 | 235 | 1 | 1913 | Do. | New York, N. Y. |
| 164043 | do | Lockport | 426 | 398 | 1 | 1910 | Tottenville, N. Y. | Do. |
| 48631 | Scow | Lockwood VIII | 148 | 148 | 0 | 1898 | Seattle, Wash. | Seattle, Wash. |
| 16332 | Barge | Long Island City | 339 | 302 | 1 | 1869 | Greenpoint, N. Y. | New York, N. Y. |
| 162322 | Scow | Lopez | 15 | 15 | 0 | 1904 | Lopez, Wash. | Seattle, Wash. |
| 164607 | do | Lopez No. 2 | 6 | 6 | 0 | 1911 | Do. | Port Townsend, Wash. |
| 163550 | Barge | LORAIN | 596 | 503 | 1 | 1908 | Cleveland, Ohio | Cleveland, Ohio |
| 166299 | do | Lorain | 294 | 294 | 1 | 1916 | Brooklyn, N. Y. | Baltimore, Md. |

‡ Formerly barge Highview.

* Formerly barge William R. Rose.

† Rebuilt, 1908.

UNRIGGED MERCHANT VESSELS OF THE UNITED STATES—Continued.

| Official No. | Class. | Name of vessel. | Gross tonnage. | Net tonnage. | Crew. | When built. | Where built. | Home port (where permanent document issues). |
|--------------|------------|-----------------------|----------------|--------------|-------|-------------|-----------------------|--|
| 166593 | Bargo | Lorana | 307 | 307 | 1 | 1900 | Brooklyn, N. Y. | New York, N. Y. |
| 167007 | do | Loreley | 317 | 317 | 1 | 1917 | do | Baltimore, Md. |
| 164582 | Canal boat | Loretta | 95 | 90 | 1 | 1892 | Tonawanda, N. Y. | New York, N. Y. |
| 160140 | Bargo | LORETTA | 11 | 11 | 1 | 1915 | Osage City, Mo. | St. Louis, Mo. |
| 165318 | do | Loretta Monk | 303 | 303 | 0 | 1912 | Kingston, N. Y. | New York, N. Y. |
| 160686 | do | Loretta B. Haber | 423 | 423 | 1 | 1916 | do | Do. |
| 164143 | Scow | Lota | 11 | 11 | 0 | 1911 | Ketchikan, Alaska | Seattle, Wash. |
| 166984 | Bargo | Lottie | 208 | 208 | 3 | 1901 | Buffalo, N. Y. | New York, N. Y. |
| 162407 | Scow | Lottie Koerber | 58 | 58 | 2 | 1901 | Buffalo, N. Y. | Buffalo, N. Y. |
| 163660 | Bargo | Louis | 448 | 427 | 0 | 1908 | Gilderleeve, Conn. | New Haven, Conn. |
| 48621 | do | Louis II. | 323 | 307 | 2 | 1884 | Sikee, Sweden | Savannah, Ga. |
| 165253 | do | Louis J. Dempsey | 457 | 426 | 1 | 1913 | Gilderleeve, Conn. | Philadelphia, Pa. |
| 48918 | do | Louis O'Donnell | 204 | 204 | 0 | 1888 | Jersey City, N. J. | New York, N. Y. |
| 165197 | Canal boat | Louis P. Fortin | 105 | 99 | 1 | 1913 | Watervliet, N. Y. | Albany, N. Y. |
| 48642 | Bargo | Louisa | 247 | 234 | 1 | 1898 | Gilderleeve, Conn. | Port of Amboy, N. J. |
| 166574 | do | Louise | 307 | 307 | 0 | 1900 | Brooklyn, N. Y. | New York, N. Y. |
| 166280 | do | Louise O. Crane | 392 | 392 | 1 | 1916 | Sharptown, Md. | Wilmington, Del. |
| 163974 | do | Louise E. Schumann | 379 | 370 | 1 | 1909 | Kingston, N. Y. | New York, N. Y. |
| 48681 | do | Lowndes | 311 | 290 | 2 | 1901 | Baltimore, Md. | Baltimore, Md. |
| 162368 | do | Lucina | 311 | 311 | 0 | 1904 | Rondout, N. Y. | New York, N. Y. |
| 166918 | do | Lucina | 86 | 30 | 1 | 1914 | Hermann, Mo. | St. Louis, Mo. |
| 165060 | do | Lucifania | 40 | 40 | 0 | 1908 | Homosassa, Fla. | Cedar Keys, Fla. |
| 48975 | Canal boat | Lucrotia | 117 | 111 | 1 | 1901 | Whitehall, N. Y. | Albany, N. Y. |
| 200216 | Bargo | Lucrotia | 285 | 285 | 2 | 1903 | Pocomoke City, Md. | Baltimore, Md. |
| 161943 | Scow | Lucella Palmer | 12 | 10 | 1 | 1912 | Bath, Me. | Bath, Me. |
| 164471 | do | Lukens | 13 | 13 | 1 | 1906 | Lukens, Fla. | Cedar Keys, Fla. |
| 203752 | Bargo | Lukern | 49 | 49 | 0 | 1906 | Everett, Wash. | Port Townsend, Wash. |
| 164400 | Canal boat | Lula May | 143 | 143 | 1 | 1893 | Schuylerville, N. Y. | Rouses Point, N. Y. |
| 163217 | Scow | Lumber Jack | 127 | 127 | 3 | 1907 | Superior, Wis. | Duluth, Minn. |
| 163460 | do | Luna Park | 23 | 23 | 0 | 1908 | Seattle, Wash. | Seattle, Wash. |
| 160484 | do | Lundgren No. 2 | 16 | 16 | 0 | 1916 | Winslow, Wash. | Do. |
| 167169 | do | Lundgren No. 3 | 36 | 36 | 0 | 1918 | Eagle Harbor, Wash. | Do. |
| 163323 | Bargo | Lusitania | 470 | 470 | 0 | 1907 | Perth Amboy, N. J. | New York, N. Y. |
| 111327 | do | Lycoming | 359 | 359 | 0 | 1901 | Pocomoke City, Md. | Philadelphia, Pa. |
| 53277 | do | LYNN | 1,159 | 1,115 | 6 | 1893 | Superior, Wis. | Do. |
| 161814 | do | Lynnhaven | 369 | 341 | 3 | 1912 | Seaford, Del. | Do. |
| 48626 | do | Lynx | 639 | 639 | 1 | 1898 | San Francisco, Cal. | St. Michael, Alaska. |
| 48591 | do | Lyons | 413 | 388 | 1 | 1890 | Brooklyn, N. Y. | New York, N. Y. |
| 162409 | Canal boat | Lyons Bros | 105 | 99 | 1 | 1905 | Watervliet, N. Y. | Rouses Point, N. Y. |
| 48691 | House boat | Lysander | 171 | 171 | 2 | 1902 | Alexandria Bay, N. Y. | Cape Vincent, N. Y. |
| M. | | | | | | | | |
| 166654 | Bargo | M. 4 | 246 | 246 | 1 | 1914 | Orange, Tex. | Galveston, Tex. |
| 166655 | do | M. 5 | 246 | 246 | 1 | 1914 | do | Do. |
| 162672 | do | M. McMullen | 223 | 223 | 1 | 1893 | Port Richmond, N. Y. | New York, N. Y. |
| 160109 | do | M. E. Co. No. 1 | 149 | 140 | 1 | 1915 | Baltimore, Md. | Baltimore, Md. |
| 165788 | Scow | M. No. 1 | 35 | 35 | 1 | 1914 | Seattle, Wash. | Seattle, Wash. |
| 166105 | Bargo | M. A. Lonahan | 273 | 273 | 0 | 1915 | Athens, N. Y. | New York, N. Y. |
| 163917 | do | M. A. Q. | 303 | 303 | 1 | 1909 | South Rondout, N. Y. | Do. |
| 165788 | House boat | M. No. 1 | 35 | 35 | 0 | 1914 | Seattle, Wash. | Seattle, Wash. |
| 165935 | Bargo | M. G. O. Co. No. 6 | 155 | 155 | 1 | 1914 | Lockmoor, La. | Morgan City, La. |
| 165703 | do | M. G. O. Co. No. 7 | 258 | 258 | 1 | 1914 | do | Do. |
| 165701 | do | M. G. O. Co. No. 8 | 258 | 258 | 1 | 1914 | do | Do. |
| 165730 | do | M. G. O. Co. No. 9 | 350 | 350 | 1 | 1914 | do | Do. |
| 165731 | do | M. G. O. Co. No. 10 | 350 | 350 | 1 | 1914 | do | Do. |
| 165734 | do | M. G. O. Co. No. 11 | 320 | 326 | 1 | 1914 | do | Do. |
| 160140 | do | M. G. O. Co. No. 12 | 331 | 331 | 2 | 1915 | Westlake, La. | Port Arthur, Tex. |
| 166269 | do | M. G. O. Co. No. 13 | 378 | 378 | 0 | 1910 | do | Galveston, Tex. |
| 160748 | Canal boat | M. E. Vodra | 107 | 107 | 1 | 1896 | Tonawanda, N. Y. | Albany, N. Y. |
| 160369 | Scow | M. P. Co. A | 19 | 10 | 0 | 1916 | Anacortes, Wash. | Seattle, Wash. |
| 160370 | do | M. P. Co. B | 11 | 11 | 0 | 1916 | do | Do. |
| 160371 | do | M. P. Co. C | 18 | 18 | 0 | 1916 | do | Do. |
| 160400 | do | M. P. Co. D | 19 | 10 | 0 | 1916 | do | Do. |
| 160372 | do | M. P. Co. 5 | 13 | 13 | 0 | 1916 | do | Do. |
| 166005 | Bargo | M. P. No. 1 | 318 | 318 | 2 | 1916 | Baltimore, Md. | New York, N. Y. |
| 166070 | do | M. P. No. 2 | 604 | 604 | 2 | 1915 | do | Do. |
| 160120 | do | M. P. No. 3 | 764 | 764 | 2 | 1915 | Port Richmond, N. Y. | Do. |
| 165212 | Scow | M. S. P. Co. No. 1 | 20 | 20 | 1 | 1913 | Seattle, Wash. | Seattle, Wash. |
| 165213 | do | M. S. P. Co. No. 2 | 20 | 20 | 0 | 1913 | do | Do. |
| 163840 | Bargo | M. T. No. 1 | 630 | 630 | 0 | 1909 | Winslow, Wash. | Do. |
| 163841 | do | M. T. No. 2 | 630 | 630 | 0 | 1909 | do | Do. |
| 161892 | do | M. T. No. 3 | 775 | 775 | 0 | 1912 | do | Do. |
| 164973 | do | M. T. No. 4 | 815 | 815 | 0 | 1912 | do | Do. |
| 145382 | Scow | M. T. No. 5 | 1,315 | 1,315 | 0 | 1884 | Portland, Oreg. | Do. |
| 165580 | do | M. T. Ry. No. 5 | 378 | 378 | 0 | 1914 | Raymond, Wash. | Do. |
| 165937 | Bargo | M. T. & T. Co. No. 36 | 277 | 277 | 1 | 1912 | Brooklyn, N. Y. | New York, N. Y. |
| 165937 | do | M. T. & T. Co. No. 33 | 277 | 277 | 1 | 1912 | do | Do. |

¹ Formerly Swedish bark Verdandl.
² Formerly bargo Robert Donaldson.

³ Formerly bargo Mollie Weston.
⁴ Formerly st. p. Tacoma.

⁵ Formerly barge P. S. & W. H. Ry. No. 1.

UNRIGGED MERCHANT VESSELS OF THE UNITED STATES—Continued.

| Official No. | Class. | Name of vessel. | Gross tonnage. | Net tonnage. | Crew. | When built. | Where built. | Home port (where permanent document issues). |
|--------------|--------|--------------------------|----------------|--------------|-------|-------------|--------------------------|--|
| 166015 | Barge | M. T. & T. Co. No. 53 | 302 | 302 | 1 | 1915 | Tottenville, N. Y. | New York, N. Y. |
| 166016 | do | M. T. & T. Co. No. 60 | 302 | 302 | 1 | 1915 | do | Do. |
| 136017 | do | M. T. & T. Co. No. 62 | 302 | 302 | 1 | 1915 | do | Do. |
| 166018 | do | M. T. & T. Co. No. 64 | 302 | 302 | 1 | 1915 | do | Do. |
| 163914 | do | M. A. Donnelly | 373 | 373 | 1 | 1909 | Kingston, N. Y. | Do. |
| 166571 | do | M. D. Wandell | 353 | 353 | 1 | 1911 | Rockland Lake, N. Y. | Do. |
| 166011 | do | M. H. Hammond | 232 | 228 | 1 | 1915 | Rondout, N. Y. | Do. |
| 164109 | do | M. J. McCaffrey | 374 | 374 | 1 | 1909 | Kingston, N. Y. | Do. |
| 166363 | do | M. J. O'Donnell | 463 | 463 | 1 | 1913 | Brooklyn, N. Y. | Do. |
| 167008 | do | M. P. Lyley | 135 | 135 | 0 | 1899 | North Tonawanda, N. Y. | Oswego, N. Y. |
| 163637 | do | M. T. Farrell | 310 | 310 | 0 | 1903 | Kingston, N. Y. | New York, N. Y. |
| 166572 | do | M. W. Martin | 307 | 307 | 1 | 1899 | Brooklyn, N. Y. | Do. |
| 163330 | do | Mabel | 346 | 340 | 0 | 1907 | Kingston, N. Y. | Do. |
| 163857 | do | Mabel | 307 | 307 | 0 | 1909 | do | Do. |
| 166717 | do | Mable | 39 | 39 | 1 | 1917 | Dyersburg, Tenn. | Memphis, Tenn. |
| 68055 | do | *Machodoo | 307 | 307 | 1 | †1899 | Elkton, Md. | Philadelphia, Pa. |
| 164369 | do | Macon | 179 | 179 | 1 | 1908 | Brooklyn, N. Y. | New York, N. Y. |
| 166321 | do | Macro | 112 | 112 | 1 | 1916 | Los Angeles, Cal. | Los Angeles, Cal. |
| 61395 | do | Maey | 176 | 168 | 1 | 1898 | South Rondout, N. Y. | New York, N. Y. |
| 166884 | do | McAllister Bros. No. 8 | 141 | 141 | 1 | 1900 | Rondout, N. Y. | Do. |
| 166885 | do | McAllister Bros. No. 11 | 212 | 212 | 1 | 1900 | Brooklyn, N. Y. | Do. |
| 166886 | do | McAllister Bros. No. 12 | 214 | 214 | 1 | 1901 | do | Do. |
| 166252 | do | McAllister Bros. No. 16 | 279 | 279 | 1 | 1904 | do | Do. |
| 166867 | do | McAllister Bros. No. 17 | 165 | 165 | 1 | 1901 | Rondout, N. Y. | Do. |
| 166868 | do | McAllister Bros. No. 18 | 333 | 333 | 1 | 1902 | Kingston, N. Y. | Do. |
| 166869 | do | McAllister Bros. No. 20 | 275 | 275 | 1 | 1903 | Brooklyn, N. Y. | Do. |
| 167083 | do | McAllister Bros. No. 21 | 201 | 201 | 0 | 1883 | do | Do. |
| 166870 | do | McAllister Bros. No. 22 | 258 | 258 | 1 | 1903 | Rondout, N. Y. | Do. |
| 166871 | do | McAllister Bros. No. 23 | 238 | 238 | 1 | 1904 | do | Do. |
| 167096 | do | McAllister Bros. No. 24 | 144 | 144 | 0 | 1902 | do | Do. |
| 42840 | do | *McAllister Bros. No. 28 | 337 | 337 | 1 | 1899 | Brooklyn, N. Y. | Do. |
| 34880 | do | *McAllister Bros. No. 29 | 352 | 320 | 1 | 1899 | do | Do. |
| 63014 | do | *McAllister Bros. No. 30 | 153 | 153 | 1 | 1909 | do | Do. |
| 37097 | do | *McAllister Bros. No. 31 | 169 | 169 | 1 | 1900 | do | Do. |
| 69479 | do | *McAllister Bros. No. 32 | 106 | 174 | 1 | 1897 | Long Island City, N. Y. | Do. |
| 167084 | do | McAllister Bros. No. 34 | 187 | 187 | 0 | 1853 | Brooklyn, N. Y. | Do. |
| 166872 | do | McAllister Bros. No. 35 | 383 | 383 | 1 | 1904 | Rondout, N. Y. | Do. |
| 166873 | do | McAllister Bros. No. 37 | 304 | 304 | 1 | 1904 | do | Do. |
| 166874 | do | McAllister Bros. No. 38 | 230 | 230 | 1 | 1904 | Kingston, N. Y. | Do. |
| 166875 | do | McAllister Bros. No. 39 | 217 | 217 | 1 | 1904 | do | Do. |
| 167085 | do | McAllister Bros. No. 40 | 377 | 377 | 0 | do | do | Do. |
| 166876 | do | McAllister Bros. No. 43 | 270 | 270 | 1 | 1905 | Rondout, N. Y. | Do. |
| 167157 | do | McAllister Bros. No. 45 | 144 | 144 | 0 | do | do | Do. |
| 166877 | do | McAllister Bros. No. 46 | 228 | 228 | 1 | 1905 | Rondout, N. Y. | Do. |
| 167086 | do | McAllister Bros. No. 47 | 135 | 135 | 0 | do | Damascus, N. Y. | Do. |
| 166878 | do | McAllister Bros. No. 48 | 332 | 332 | 1 | 1904 | Kingston, N. Y. | Do. |
| 166253 | do | McAllister Bros. No. 52 | 301 | 301 | 1 | 1910 | Rondout, N. Y. | Do. |
| 166879 | do | McAllister Bros. No. 51 | 236 | 236 | 1 | 1907 | Noank, Conn. | Do. |
| 166880 | do | McAllister Bros. No. 55 | 351 | 351 | 1 | 1907 | Brooklyn, N. Y. | Do. |
| 166881 | do | McAllister Bros. No. 57 | 252 | 252 | 1 | 1909 | Rondout, N. Y. | Do. |
| 166882 | do | McAllister Bros. No. 58 | 309 | 309 | 1 | 1911 | do | Do. |
| 166883 | do | McAllister Bros. No. 59 | 266 | 266 | 1 | 1911 | do | Do. |
| 166884 | do | McAllister Bros. No. 60 | 234 | 231 | 1 | 1912 | Port Richmond, N. Y. | Do. |
| 167087 | do | McAllister Bros. No. 61 | 374 | 374 | 0 | do | do | Do. |
| 166885 | do | McAllister Bros. No. 62 | 404 | 401 | 1 | 1913 | Rondout, N. Y. | Do. |
| 165303 | do | McAllister Bros. No. 63 | 415 | 415 | 1 | 1912 | Kingston, N. Y. | Do. |
| 166886 | do | McAllister Bros. No. 64 | 344 | 334 | 1 | 1913 | Port Richmond, N. Y. | Do. |
| 166887 | do | McAllister Bros. No. 67 | 201 | 201 | 1 | 1913 | do | Do. |
| 167088 | do | McAllister Bros. No. 68 | 159 | 159 | 0 | do | do | Do. |
| 166888 | do | McAllister Bros. No. 69 | 222 | 222 | 1 | 1908 | Rondout, N. Y. | Do. |
| 166889 | do | McAllister Bros. No. 70 | 390 | 360 | 1 | 1914 | Port Richmond, N. Y. | Do. |
| 166890 | do | McAllister Bros. No. 71 | 387 | 387 | 1 | 1914 | do | Do. |
| 166891 | do | McAllister Bros. No. 72 | 310 | 310 | 1 | 1914 | Brooklyn, N. Y. | Do. |
| 167089 | do | McAllister Bros. No. 74 | 285 | 285 | 0 | do | do | Do. |
| 167090 | do | McAllister Bros. No. 75 | 219 | 219 | 0 | do | do | Do. |
| 166892 | do | McAllister Bros. No. 76 | 431 | 431 | 1 | 1910 | Port Richmond, N. Y. | Do. |
| 166893 | do | McAllister Bros. No. 77 | 285 | 285 | 1 | 1910 | Kingston, N. Y. | Do. |
| 166254 | do | McAllister Bros. No. 78 | 303 | 303 | 1 | 1910 | Port Richmond, N. Y. | Do. |
| 166894 | do | McAllister Bros. No. 79 | 275 | 275 | 1 | 1910 | Kingston, N. Y. | Do. |
| 167091 | do | McAllister Bros. No. 80 | 120 | 120 | 0 | do | do | Do. |
| 167092 | do | McAllister Bros. No. 81 | 203 | 203 | 0 | do | do | Do. |
| 166895 | do | McAllister Bros. No. 82 | 300 | 300 | 1 | 1916 | Athens, N. Y. | Do. |
| 166896 | do | McAllister Bros. No. 84 | 238 | 238 | 1 | 1917 | Port Richmond, N. Y. | Do. |
| 165964 | do | Medco | 10 | 10 | 0 | 1914 | Straw Plains, Tenn. | Chattanooga, Tenn. |
| 162020 | do | *McCaffroy Lino | 477 | 477 | 1 | 1903 | West New Brighton, N. Y. | New York, N. Y. |
| 166927 | do | McCrosky No. 1 | 35 | 35 | 1 | 1917 | Los Angeles, Cal. | Los Angeles, Cal. |
| 35562 | do | McCusker and Schroeder | 287 | 278 | 1 | 1899 | Gildersleeve, Conn. | New York, N. Y. |

† Formerly barge Hattie L. Aldrich.

‡ Formerly barge Etta.

§ Formerly barge Henry H. Lee.

¶ Formerly barge Charles Hough

** Formerly barge W. H. Hall

*** Formerly barge Frances A. Hall.

†† Formerly barge Thomas M. Pansors.

‡‡ Formerly barge B. R. Dudley.

§§ Formerly barge Dorothea.

††† Rebuilt, 1915.

UNRIGGED MERCHANT VESSELS OF THE UNITED STATES—Continued.

| Official No. | Class. | Name of vessel. | Gross tonnage. | Net tonnage. | Crew. | When built. | Where built. | Home port (where permanent document issues). |
|--------------|------------|-------------------------------|----------------|--------------|-------|-------------|-----------------------|--|
| 51376 | Scow | McKinley | 22 | 22 | 0 | 1900 | Anacortes, Wash. | Port Townsend, Wash. |
| 103249 | Barge | McNab | 633 | 633 | 1 | 1906 | St. Michael, Alaska | St. Michael, Alaska. |
| 51369 | Canal boat | McNall Bros. | 104 | 99 | 1 | 1889 | Tonawanda, N. Y. | Harrisburg, N. Y. |
| 104204 | Scow | McPherson No. 1. | 34 | 34 | 0 | 1910 | Colby, Wash. | Seattle, Wash. |
| 107104 | Barge | Madela | 317 | 317 | 1 | 1917 | Brooklyn, N. Y. | Baltimore, Md. |
| 103257 | Scow | Madeline | 408 | 408 | 1 | 1907 | Bath, N. Y. | New York, N. Y. |
| 51412 | Barge | Madeline | 343 | 328 | 1 | 1901 | Gldersleeve, Conn. | Do. |
| 51236 | do | Madison | 310 | 310 | 3 | 1917 | Mobile, Ala. | New Orleans, La. |
| 107094 | do | Ma. Lonahan | 337 | 332 | 1 | 1917 | Athens, N. Y. | Albany, N. Y. |
| 103204 | Scow | Maggie | 14 | 14 | 0 | 1907 | West Seattle, Wash. | Port Townsend, Wash. |
| 103536 | Canal boat | Magdalena Miller | 104 | 98 | 1 | 1908 | Whitehall, N. Y. | Albany, N. Y. |
| 102353 | Barge | Maggie | 49 | 49 | 0 | 1903 | Kennmare, N. Dak. | Pembina, N. Dak. |
| 103077 | Scow | Maggie | 79 | 79 | 0 | 1908 | Camano, Wash. | Port Townsend, Wash. |
| 100086 | Canal boat | Maggie O. Aacles | 110 | 102 | 1 | 1905 | Buffalo, N. Y. | Albany, N. Y. |
| 51270 | Barge | Maggie Donaldson | 355 | 355 | 1 | 1890 | Elkton, Md. | Philadelphia, Pa. |
| 51453 | do | Maggie Feeney | 333 | 333 | 1 | 1902 | Rondout, N. Y. | New York, N. Y. |
| 102059 | do | Maggie G. Lubev | 350 | 350 | 1 | 1903 | do | Do. |
| 51405 | Canal boat | Maggie J. Bratt | 105 | 99 | 1 | 1901 | Whitehall, N. Y. | Albany, N. Y. |
| 107217 | Barge | Magness Ferry | 6 | 5 | 1 | 1917 | Pinoy, Ark. | St. Louis, Mo. |
| 51450 | do | Magnolia | 151 | 104 | 2 | 1903 | Baltimore, Md. | Baltimore, Md. |
| 107003 | do | Magnolia Petroleum Co. No. 5. | 596 | 580 | 3 | 1917 | Harrisburg, Tex. | Port Arthur, Tex. |
| 107138 | do | Magnolia Petroleum Co. No. 6. | 537 | 527 | 1 | 1917 | do | Do. |
| 100178 | do | Magdolena (tanker) | 840 | 840 | 3 | 1915 | Westlake, La. | Do. |
| 101554 | do | Mahor Bros. | 287 | 287 | 1 | 1911 | Kingston, N. Y. | New York, N. Y. |
| 51406 | do | MAHONINA (tanker) | 229 | 229 | 1 | 1903 | Camden, N. J. | Port Arthur, Tex. |
| 51247 | do | Majestic | 235 | 235 | 0 | 1894 | Gldersleeve, Conn. | New York, N. Y. |
| 102074 | Dredge | MAJESTIC | 600 | 372 | 8 | 1905 | Manitowoc, Wis. | Duluth, Minn. |
| 107204 | Barge | Major Murray | 253 | 246 | 1 | 1918 | Cohoes, N. Y. | Albany, N. Y. |
| 103932 | do | Malcolm | 449 | 433 | 0 | 1909 | Gldersleeve, Conn. | New Haven, Conn. |
| 104068 | do | Malden | 425 | 396 | 1 | 1910 | Tottenville, N. Y. | New York, N. Y. |
| 51340 | do | Malone | 410 | 388 | 1 | 1899 | Brooklyn, N. Y. | Do. |
| 51301 | Scow | Mame | 6 | 5 | 0 | 1896 | Anacortes, Wash. | Port Townsend, Wash. |
| 104143 | Barge | Mame Cavanaugh | 372 | 372 | 1 | 1908 | Kingston, N. Y. | New York, N. Y. |
| 51338 | do | Mamie | 283 | 270 | 1 | 1899 | Gldersleeve, Conn. | Do. |
| 100136 | do | MAMIE | 30 | 30 | 1 | 1914 | Clarendon, Ark. | St. Louis, Mo. |
| 51351 | do | Mamie Fahy | 204 | 204 | 1 | 1899 | Rondout, N. Y. | New York, N. Y. |
| 100340 | Canal boat | Mamie Hanley | 133 | 133 | 1 | 1906 | Whitehall, N. Y. | Do. |
| 102311 | Barge | Mamie & Frank | 345 | 345 | 1 | 1904 | Rondout, N. Y. | Do. |
| 106597 | do | Mammoth | 1,392 | 1,361 | 3 | 1917 | Ambridge, Pa. | New Orleans, La. |
| 103130 | Scow | Manette No. 1. | 9 | 9 | 0 | 1904 | Manette, Wash. | Port Townsend, Wash. |
| 103137 | do | Manette No. 2. | 12 | 12 | 0 | 1904 | Port Orchard, Wash. | Do. |
| 100053 | Canal boat | Manhasset | 129 | 129 | 1 | 1890 | Buffalo, N. Y. | New York, N. Y. |
| 100308 | Barge | Manitowoc | 203 | 203 | 2 | 1916 | Wabasha, Minn. | St. Paul, Minn. |
| 105187 | do | MANITOWOC | 2,005 | 2,005 | 1 | 1913 | Manitowoc, Wis. | Milwaukee, Wis. |
| 104213 | Canal boat | Manley D. Marshall | 105 | 100 | 1 | 1901 | Northumberland, N. Y. | Albany, N. Y. |
| 100098 | Scow | Manson No. 3 | 37 | 37 | 0 | 1915 | Tacoma, Wash. | Seattle, Wash. |
| 107111 | Barge | Manufacturer | 301 | 301 | 1 | 1916 | Edgewater, N. J. | New York, N. Y. |
| 51368 | do | Marcellus | 285 | 231 | 1 | 1900 | Port Richmond, N. Y. | Do. |
| 00070 | Scow | Maroh | 139 | 134 | 2 | 1874 | Brooklyn, N. Y. | Do. |
| 51330 | do | Maroh | 174 | 104 | 0 | 1895 | Tacoma, Wash. | Tacoma, Wash. |
| 07330 | do | Maroon | 175 | 175 | 3 | 1892 | Duluth, Minn. | Duluth, Minn. |
| 51438 | Barge | MAROUS HOOK | 299 | 299 | 4 | 1902 | Elizabeth, N. J. | Philadelphia, Pa. |
| 102829 | do | Maroy | 182 | 163 | 1 | 1905 | Wichawcon, N. J. | New York, N. Y. |
| 51323 | Dredge | MARGARET | 338 | 338 | 3 | 1899 | Philadelphia, Pa. | Philadelphia, Pa. |
| 51436 | Barge | Margaret | 345 | 345 | 1 | 1902 | Rondout, N. Y. | New York, N. Y. |
| 102030 | do | Margaret | 384 | 393 | 0 | 1903 | Gldersleeve, Conn. | Do. |
| 102510 | Canal boat | Margaret | 104 | 99 | 1 | 1905 | Rondout, N. Y. | Albany, N. Y. |
| 103230 | Barge | Margaret | 345 | 345 | 0 | 1907 | Kingston, N. Y. | New York, N. Y. |
| 103033 | do | Margaret | 400 | 406 | 1 | 1908 | do | Do. |
| 214008 | do | Margaret | 1,613 | 1,288 | 19 | 1917 | Astoria, Oreg. | Do. |
| 107274 | do | Margaret III. | 104 | 104 | 1 | 1918 | Toms River, N. J. | Philadelphia, Pa. |
| 100582 | do | Margaret K. | 447 | 447 | 1 | 1918 | Rondout, N. Y. | Albany, N. Y. |
| 107290 | do | Margaret R. | 276 | 270 | 0 | 1911 | do | New York, N. Y. |
| 103520 | Canal boat | Margaret Carbiay | 103 | 98 | 1 | 1904 | Champlain, N. Y. | Albany, N. Y. |
| 103440 | Barge | MARGARET DEMISEY | 518 | 518 | 2 | 1908 | Philadelphia, Pa. | Philadelphia, Pa. |
| 51421 | do | Margaret Hart | 300 | 300 | 1 | 1901 | Rondout, N. Y. | New York, N. Y. |
| 51400 | do | Margaret Irving | 264 | 252 | 1 | 1900 | Port Amboy, N. J. | Do. |
| 103394 | do | Margaret Leach | 399 | 399 | 1 | 1907 | Kingston, N. Y. | Do. |
| 100757 | do | Margaret Murray | 247 | 240 | 1 | 1917 | Cohoes, N. Y. | Albany, N. Y. |
| 102080 | do | Margaret Scully | 396 | 378 | 0 | 1906 | Gldersleeve, Conn. | Hartford, Conn. |
| 104203 | Canal boat | Margaret A. Hines | 129 | 125 | 1 | 1910 | Whitehall, N. Y. | Albany, N. Y. |
| 105327 | do | Margaret M. Feeley | 108 | 100 | 0 | 1913 | do | Do. |
| 51440 | Barge | Margaret T. Greer | 322 | 322 | 1 | 1902 | Sleightsburg, N. Y. | New York, N. Y. |
| 107185 | do | Margaret Julia Howard | 502 | 494 | 1 | 1918 | Rondout, N. Y. | Do. |
| 92535 | do | Margory | 325 | 325 | 4 | 1893 | Essex, Mass. | Do. |
| 103920 | Canal boat | Marguerite Egan | 124 | 117 | 1 | 1909 | Whitehall, N. Y. | Albany, N. Y. |
| 102000 | Barge | Marguerite S. W. | 207 | 207 | 1 | 1904 | Kingston, N. Y. | New York, N. Y. |

¹ Formerly canal boat Jennie & Raymond Shean.

² Formerly scow No. 12.

³ Formerly barge (a) Louls.
(b) B. S. Hinckley.

UNRIGGED MERCHANT VESSELS OF THE UNITED STATES—Continued.

| Official No. | Class. | Name of vessel. | Gross tonnage. | Net tonnage. | Crew. | When built. | Where built. | Home port (where permanent document issues). |
|--------------|------------|-------------------------|----------------|--------------|-------|-------------|--------------------------|--|
| 51305 | Barge | Marla | 153 | 153 | 1 | 1899 | Port Richmond, N. Y. | New York, N. Y. |
| 51204 | Canal boat | Marla Dagwell | 110 | 104 | 1 | 1890 | Schuylerville, N. Y. | Rouses Point, N. Y. |
| 165051 | do | Marlan O'Neill | 104 | 99 | 1 | 1912 | Rondout, N. Y. | Albany, N. Y. |
| 162420 | Barge | Marlan B. Harris | 373 | 373 | 1 | 1905 | Schuylerville, N. Y. | New York, N. Y. |
| 166323 | do | Marie | 313 | 313 | 1 | 1913 | Rondout, N. Y. | Do. |
| 51469 | do | Marie Kelly | 289 | 289 | 1 | 1903 | Kingston, N. Y. | Do. |
| 105498 | Canal boat | Marie O. Hanley | 108 | 100 | 1 | 1913 | Whitehall, N. Y. | Albany, N. Y. |
| 51356 | Barge | Marletta | 313 | 261 | 2 | 1900 | Baltimore, Md. | Baltimore, Md. |
| 104111 | House boat | Marletta | 28 | 28 | 2 | 1979 | Alexandria Bay, N. Y. | Cape Vincent, N. Y. |
| 166975 | Canal boat | Marine Station No. 1 | 145 | 138 | 0 | 1903 | Buffalo, N. Y. | Buffalo, N. Y. |
| 166976 | do | Marine Station No. 2 | 148 | 143 | 0 | 1891 | do | Do. |
| 166977 | do | Marine Station No. 3 | 142 | 126 | 0 | 1891 | do | Do. |
| 166968 | do | Marine Station No. 4 | 142 | 126 | 0 | 1894 | do | Do. |
| 166969 | do | Marine Station No. 5 | 139 | 117 | 0 | 1894 | do | Do. |
| 166970 | do | Marine Station No. 6 | 133 | 126 | 0 | 1891 | do | Do. |
| 51232 | Barge | Marion | 134 | 127 | 1 | 1893 | Rondout, N. Y. | New York, N. Y. |
| 51285 | do | Marion | 383 | 369 | 0 | 1898 | Glastersleeve, Conn. | Do. |
| 51310 | do | Marion | 178 | 165 | 1 | 1898 | Tottenville, N. Y. | Do. |
| 163371 | Scow | Marion | 273 | 273 | 0 | 1903 | Stellacoomb, Wash. | Port Townsend, Wash. |
| 166343 | Barge | Marion | 322 | 322 | 0 | 1916 | South Rondout, N. Y. | New York, N. Y. |
| 166373 | do | Marion | 352 | 352 | 1 | 1918 | Brookland Lake, N. Y. | Do. |
| 164423 | do | Marion D. | 304 | 304 | 1 | 1911 | Rondout, N. Y. | Do. |
| 164275 | Canal boat | Marion Heffern | 106 | 99 | 1 | 1910 | Rondout, N. Y. | Albany, N. Y. |
| 166989 | do | Marion Murray | 117 | 113 | 1 | 1910 | Schuylerville, N. Y. | Do. |
| 51270 | Barge | Marion E. Buntley | 204 | 204 | 1 | 1896 | South Rondout, N. Y. | New York, N. Y. |
| 167275 | do | Marion Van H. | 422 | 418 | 1 | 1918 | Kingston, N. Y. | Do. |
| 163358 | do | Marjorie D. | 371 | 371 | 1 | 1907 | Eddyville, N. Y. | Do. |
| 162172 | do | Markanna | 140 | 140 | 4 | 1904 | Clinton, Iowa | Chicago, Ill. |
| 51457 | do | Marlin | 365 | 365 | 1 | 1900 | Elkton, Md. | Philadelphia, Pa. |
| 51192 | do | Marshall | 223 | 223 | 1 | 1889 | Rondout, N. Y. | New York, N. Y. |
| 162438 | Scow | Marston | 761 | 761 | 1 | 1905 | Winslow, Wash. | St. Michael, Alaska. |
| 51506 | Barge | Martha | 164 | 164 | 2 | 1898 | Brooklyn, N. Y. | New York, N. Y. |
| 167009 | do | Martha T. | 436 | 436 | 0 | 1916 | Savannah, Ga. | Savannah, Ga. |
| 51452 | do | Martha Wood | 315 | 315 | 0 | 1901 | Rondout, N. Y. | New York, N. Y. |
| 165371 | do | Martha S. Chandler | 302 | 302 | 1 | 1914 | Kingston, N. Y. | Do. |
| 165366 | Scow | Martin | 31 | 31 | 0 | 1915 | Seattle, Wash. | Seattle, Wash. |
| 51318 | Canal boat | Martin J. Mulqueen | 118 | 112 | 1 | 1898 | Whitehall, N. Y. | Albany, N. Y. |
| 163740 | Barge | Martin P. Horan | 373 | 373 | 0 | 1907 | Kingston, N. Y. | New York, N. Y. |
| 162340 | Scow | Martin Gravel Co. No. 1 | 260 | 260 | 0 | 1904 | Seattle, Wash. | Seattle, Wash. |
| 50665 | Barge | Marvin | 274 | 261 | 1 | 1874 | New Baltimore, N. Y. | New York, N. Y. |
| 51379 | do | Mary | 73 | 73 | 2 | 1898 | Syracuse, N. Y. | Cape Vincent, N. Y. |
| 163710 | Scow | Mary Ann | 99 | 99 | 0 | 1908 | Bremerton, Wash. | Seattle, Wash. |
| 164410 | do | Mary Ann No. 2 | 111 | 113 | 0 | 1903 | do | Tacoma, Wash. |
| 165024 | do | Mary Ann No. 3 | 37 | 37 | 0 | 1912 | do | Seattle, Wash. |
| 162398 | Barge | Mary Augusta | 310 | 310 | 1 | 1904 | Eddyville, N. Y. | New York, N. Y. |
| 166015 | do | Mary Bernardine | 408 | 397 | 2 | 1908 | Kingston, N. Y. | Do. |
| 162100 | do | Mary Bulger | 281 | 281 | 1 | 1903 | Rondout, N. Y. | Do. |
| 166774 | do | Mary Cleary | 628 | 628 | 0 | 1917 | Kingston, N. Y. | Do. |
| 163430 | do | Mary Cornell | 226 | 226 | 1 | 1907 | Brooklyn, N. Y. | Do. |
| 166401 | Canal boat | Mary Costello | 227 | 227 | 8 | 1910 | Whitehall, N. Y. | Albany, N. Y. |
| 164145 | do | Mary E. | 104 | 99 | 1 | 1896 | Tonawanda, N. Y. | New York, N. Y. |
| 92092 | Barge | Mary Emerson | 13 | 13 | 1 | 1889 | Essex, Mass. | Gloucester, Mass. |
| 163607 | do | Mary Ereston | 275 | 275 | 0 | 1907 | Kingston, N. Y. | New York, N. Y. |
| 51171 | Canal boat | Mary Gaffney | 104 | 99 | 1 | 1888 | Whitehall, N. Y. | Rouses Point, N. Y. |
| 162825 | do | Mary Giff. | 104 | 98 | 1 | 1906 | Watervliet, N. Y. | Albany, N. Y. |
| 163545 | Barge | Mary H. | 410 | 410 | 1 | 1908 | South Rondout, N. Y. | New York, N. Y. |
| 166106 | do | Mary Horan | 480 | 480 | 1 | 1915 | Kingston, N. Y. | Do. |
| 165046 | do | Mary K. | 270 | 270 | 0 | 1909 | do | Do. |
| 164989 | Canal boat | Mary Malla | 120 | 113 | 1 | 1910 | Whitehall, N. Y. | Albany, N. Y. |
| 162020 | Barge | Mary Mason | 243 | 243 | 1 | 1892 | Port Richmond, N. Y. | New York, N. Y. |
| 51400 | do | Mary McAndrew | 301 | 301 | 1 | 1901 | Stelightsburg, N. Y. | Do. |
| 51427 | do | Mary McClellan | 181 | 181 | 0 | 1901 | Brooklyn, N. Y. | Do. |
| 51415 | do | Mary Monk | 322 | 322 | 1 | 1900 | Stelightsburg, N. Y. | Do. |
| 106611 | do | Mary O'Boyle | 383 | 383 | 1 | 1906 | Rondout, N. Y. | Do. |
| 51407 | do | Mary Quigley | 301 | 301 | 1 | 1900 | West New Brighton, N. Y. | Do. |
| 166189 | do | Mary R. | 488 | 488 | 0 | 1915 | Rondout, N. Y. | Do. |
| 167030 | do | Mary A. Baker | 447 | 447 | 1 | 1917 | Kingston, N. Y. | Albany, N. Y. |
| 165373 | Canal boat | Mary A. Deegan | 105 | 98 | 1 | 1913 | Rondout, N. Y. | New York, N. Y. |
| 164851 | do | Mary A. Foo | 127 | 121 | 1 | 1912 | Whitehall, N. Y. | Do. |
| 162450 | Barge | Mary A. Hooper | 313 | 282 | 3 | 1905 | Pocomoke City, Md. | Wilmington, Del. |
| 166045 | do | Mary A. Kennelly | 490 | 480 | 1 | 1914 | Athens, N. Y. | New York, N. Y. |
| 51174 | Canal boat | Mary A. Kenney | 102 | 97 | 1 | 1888 | Whitehall, N. Y. | Do. |
| 166326 | do | Mary A. Monk | 179 | 179 | 0 | 1912 | do | Do. |
| 165443 | do | Mary A. O'Connor | 187 | 181 | 1 | 1912 | do | Albany, N. Y. |
| 164925 | Barge | Mary B. King | 229 | 229 | 1 | 1901 | Grassy Point, N. Y. | New York, N. Y. |
| 90743 | do | Mary B. Rogers | 92 | 87 | 0 | 1875 | Phippsburg, Mo. | New London, Conn. |
| 167060 | do | Mary C. Hughes | 500 | 492 | 1 | 1917 | Rondout, N. Y. | Albany, N. Y. |
| 51339 | do | Mary C. McNally | 379 | 379 | 1 | 1897 | Elkton, Md. | Wilmington, Del. |

1 Formerly canal boat John J. Ryan.

UNRIGGED MERCHANT VESSELS OF THE UNITED STATES—Continued.

| Official No. | Class. | Name of vessel. | Gross tonnage. | Net tonnage. | Crew. | When built. | Where built. | Home port (where permanent document issues). |
|--------------|------------|-----------------------|----------------|--------------|-------|-------------|--------------------------|--|
| 163416 | Barge | Mary E. Creighton | 380 | 380 | 0 | 1908 | Kingston, N. Y. | New York, N. Y. |
| 166139 | Canal boat | Mary E. Noaler | 108 | 100 | 1 | 1918 | Waterford, N. Y. | Albany, N. Y. |
| 167082 | Barge | Mary E. Sheridan | 447 | 447 | 1 | 1917 | Rondout, N. Y. | Do. |
| 162054 | Canal boat | Mary E. Ward | 103 | 98 | 1 | 1902 | Whitehall, N. Y. | New York, N. Y. |
| 162560 | Barge | Mary F. Flannery | 374 | 374 | 1 | 1905 | Rondout, N. Y. | Do. |
| 61449 | do | Mary F. Hughes | 285 | 285 | 0 | 1901 | do | Do. |
| 102215 | Canal boat | Mary J. Oliver | 101 | 96 | 1 | 1904 | Whitehall, N. Y. | Albany, N. Y. |
| 163040 | Barge | Mary J. Sparks | 107 | 99 | 1 | 1879 | Buffalo, N. Y. | Philadelphia, Pa. |
| 163147 | Canal boat | Mary J. Wood | 105 | 99 | 1 | 1902 | Northumberland, N. Y. | Albany, N. Y. |
| 167044 | Barge | Mary K. Freeman | 343 | 343 | 1 | 1906 | Rondout, N. Y. | New York, N. Y. |
| 163523 | Canal boat | Mary M. Richard | 104 | 99 | 1 | 1908 | Waterville, N. Y. | Albany, N. Y. |
| 166810 | do | Mary M. Needham | 110 | 102 | 1 | 1918 | Rondout, N. Y. | Do. |
| 163291 | do | Mary P. Costello | 247 | 247 | 1 | 1904 | West New Brighton, N. Y. | Perth Amboy, N. J. |
| 163356 | do | Mary Ellen Wood | 393 | 393 | 1 | 1907 | Kingston, N. Y. | New York, N. Y. |
| 160024 | Scow | Mary & Frank | 390 | 390 | 1 | 1899 | do | Do. |
| 61462 | do | Maryland | 361 | 361 | 3 | 1905 | Elkton, Md. | Wilmington, Del. |
| 162322 | do | Marysville | 12 | 12 | 0 | 1908 | Marysville, Wash. | Port Townsend, Wash. |
| 165145 | Dredge | Mascot | 364 | 364 | 12 | 1879 | Baltimore, Md. | New York, N. Y. |
| 165510 | do | Mascot | 98 | 98 | 2 | 1909 | Eastport, N. Y. | Patchogue, N. Y. |
| 167124 | Barge | Massillon | 317 | 317 | 1 | 1917 | Brooklyn, N. Y. | Baltimore, Md. |
| 165773 | do | Masterpiece | 483 | 483 | 1 | 1914 | do | New York, N. Y. |
| 163062 | do | Matrobon | 1,729 | 1,729 | 4 | 1909 | Camden, N. J. | New Orleans, La. |
| 61388 | do | Mathilde | 104 | 187 | 1 | 1900 | Wilmington, Del. | Philadelphia, Pa. |
| 67486 | do | Matapony | 363 | 363 | 1 | 1900 | Elkton, Md. | Do. |
| 61259 | Scow | Mattie and Willie | 232 | 232 | 0 | 1893 | Rondout, N. Y. | New York, N. Y. |
| 163446 | Barge | Mauch Chunk | 529 | 501 | 2 | 1908 | Noank, Conn. | Do. |
| 164971 | Scow | Maud | 43 | 43 | 0 | 1912 | Anacortes, Wash. | Seattle, Wash. |
| 61448 | do | Maud S. | 44 | 44 | 0 | 1901 | do | Port Townsend, Wash. |
| 163365 | Barge | Maurestanla | 476 | 476 | 1 | 1907 | Perth Amboy, N. J. | New York, N. Y. |
| 162627 | do | Maurice R. | 389 | 389 | 1 | 1905 | Rondout, N. Y. | Perth Amboy, N. J. |
| 61442 | do | Maurice Woods | 323 | 323 | 1 | 1901 | do | New York, N. Y. |
| 165075 | Scow | Max | 12 | 12 | 0 | 1915 | Knik, Alaska | Juneau, Alaska |
| 61264 | do | May | 5 | 5 | 0 | 1897 | Blaine, Wash. | Seattle, Wash. |
| 163437 | Barge | May | 163 | 163 | 2 | 1907 | Brooklyn, N. Y. | New York, N. Y. |
| 164387 | Scow | May | 7 | 7 | 0 | 1911 | Seattle, Wash. | Port Townsend, Wash. |
| 164879 | House boat | May | 34 | 34 | 2 | 1911 | St. Lawrence Park, N. Y. | Cape Vincent, N. Y. |
| 164894 | Scow | May | 6 | 6 | 0 | 1912 | Padilla, Wash. | Port Townsend, Wash. |
| 162513 | Canal boat | May Egan | 135 | 128 | 1 | 1905 | Whitehall, N. Y. | New York, N. Y. |
| 165760 | do | May A. Maher | 127 | 114 | 1 | 1913 | do | Albany, N. Y. |
| 163542 | Barge | May Flower | 49 | 40 | 2 | 1903 | Evansville, Ind. | Evansville, Ind. |
| 61260 | Scow | Mayflower | 13 | 13 | 0 | 1897 | Blaine, Wash. | Seattle, Wash. |
| 165685 | House boat | Mayflower | 37 | 37 | 2 | 1914 | Tyrone, Ky. | Louisville, Ky. |
| 93172 | Barge | Mayflower | 33 | 33 | 3 | 1900 | Oshkosh, Wis. | Milwaukee, Wis. |
| 167197 | do | Mayflower | 344 | 344 | 1 | 1902 | South Rondout, N. Y. | New York, N. Y. |
| 167315 | do | Maynard | 25 | 25 | 0 | 1914 | Detroit, Mich. | Detroit, Mich. |
| 166009 | do | Mayport | 271 | 271 | 2 | 1917 | Elizabethport, N. J. | New York, N. Y. |
| 165714 | Scow | Maywood No. 1 | 27 | 27 | 1 | 1914 | Green Bay, Wis. | Marquette, Mich. |
| 162339 | do | Mead No. 1 | 265 | 265 | 0 | 1904 | Tacoma, Wash. | Tacoma, Wash. |
| 163201 | do | Mead No. 2 | 255 | 255 | 0 | 1907 | do | Do. |
| 164079 | Barge | Medina | 428 | 395 | 1 | 1910 | Tottenville, N. Y. | New York, N. Y. |
| 165071 | Canal boat | Mellina Reilly | 104 | 98 | 1 | 1914 | Waterford, N. Y. | Albany, N. Y. |
| 164828 | Scow | Melozl | 61 | 61 | 0 | 1912 | Seattle, Wash. | Seattle, Wash. |
| 162032 | Barge | Memphis | 412 | 390 | 1 | 1903 | Brooklyn, N. Y. | New York, N. Y. |
| 162644 | Scow | Menasha | 203 | 203 | 0 | 1905 | Everett, Wash. | Port Townsend, Wash. |
| 166540 | Barge | Mentor | 232 | 232 | 1 | 1916 | Brooklyn, N. Y. | New York, N. Y. |
| 61275 | do | Mercury | 337 | 337 | 1 | 1897 | Elkton, Md. | Philadelphia, Pa. |
| 163531 | do | Messenger | 410 | 410 | 1 | 1908 | Perth Amboy, N. J. | New York, N. Y. |
| 164855 | House boat | Motabol | 33 | 33 | 1 | 1910 | Alexandria Bay, N. Y. | Cape Vincent, N. Y. |
| 162022 | Scow | Motlakantian | 13 | 13 | 0 | 1903 | Motlakatia, Alaska | Ketchikan, Alaska |
| 61357 | Barge | Mexico | 288 | 207 | 1 | 1900 | Port Richmond, N. Y. | New York, N. Y. |
| 165703 | do | M. G. O. Co. 7 | 258 | 258 | 0 | 1914 | Westlake, La. | Morgan City, La. |
| 165704 | do | M. G. O. Co. 8 | 258 | 258 | 0 | 1914 | do | Do. |
| 165730 | do | M. G. O. Co. 9 | 350 | 350 | 0 | 1914 | do | Do. |
| 165731 | do | M. G. O. Co. 10 | 350 | 350 | 0 | 1914 | do | Do. |
| 165734 | do | M. G. O. Co. 11 | 326 | 326 | 0 | 1914 | do | Do. |
| 163282 | do | Miami | 191 | 191 | 1 | 1907 | Kingston, N. Y. | New York, N. Y. |
| 164099 | do | Michael Francis | 392 | 382 | 1 | 1911 | do | Do. |
| 61461 | do | Michael Henry | 314 | 314 | 1 | 1901 | Rondout, N. Y. | Do. |
| 61386 | do | Michael Holler | 291 | 248 | 1 | 1900 | Perth Amboy, N. J. | Do. |
| 163573 | Canal boat | Michael Rokert | 107 | 101 | 1 | 1895 | Tonawanda, N. Y. | Albany, N. Y. |
| 164111 | do | Michael E. Finnican | 106 | 99 | 1 | 1910 | Rondout, N. Y. | Do. |
| 165010 | do | Michael E. Nash | 90 | 91 | 1 | 1901 | Tonawanda, N. Y. | Rouses Point, N. Y. |
| 167205 | Barge | Michael J. Maher | 241 | 229 | 1 | 1918 | Kingston, N. Y. | Albany, N. Y. |
| 165343 | do | Michael J. Tucker | 111 | 104 | 1 | 1907 | Whitehall, N. Y. | Do. |
| 61464 | do | Michael W. Waters | 103 | 97 | 1 | 1903 | do | Do. |
| 91830 | do | Michigan | 71 | 71 | 0 | 1885 | Portland, Ore. | Port Townsend, Wash. |
| 165720 | Scow | MICHIGAN ALEALI No. 1 | 34 | 34 | 0 | 1913 | Wyandotte, Mich. | Detroit, Mich. |
| 164466 | do | Microbe | 5 | 5 | 0 | 1911 | Seattle, Wash. | Seattle, Wash. |

1 Formerly canal boat Addie Hadcock.

2 Formerly barge Now Then.

† Rebuilt, 1910.

UNRIGGED MERCHANT VESSELS OF THE UNITED STATES—Continued.

| Official No. | Class. | Name of vessel. | Gross tonnage. | Net tonnage. | Crew. | When built. | Where built. | Home port (where permanent document issues). |
|--------------|------------|--------------------|----------------|--------------|-------|-------------|------------------------|--|
| 51410 | Scow | Middaugh | 158 | 158 | 0 | 1901 | Stellacoom, Wash. | Tacoma, Wash. |
| 193518 | do. | Middlesex | 74 | 74 | 2 | 1896 | Perth Amboy, N. J. | Perth Amboy, N. J. |
| 195387 | do. | Mifflin | 159 | 141 | 1 | 1900 | South Rondout, N. Y. | New York, N. Y. |
| 192498 | do. | Mike Doherty | 726 | 726 | 1 | 1898 | Sturgeon Bay, Wis. | Milwaukee, Wis. |
| 192276 | do. | Mike Martin | 30 | 30 | 0 | 1904 | Loring, Alaska | Ketchikan, Alaska. |
| 51459 | Barge | Mildred | 282 | 282 | 0 | 1901 | Belightsburg, N. Y. | New York, N. Y. |
| 193924 | Scow | Mildred | 223 | 223 | 0 | 1908 | Perth Amboy, N. J. | Do. |
| 195285 | Barge | Mildred | 416 | 446 | 1 | 1913 | Kingston, N. Y. | Do. |
| 194025 | do. | Mildred McNally | 494 | 494 | 2 | 1910 | Elkton, Md. | Wilmington, Del. |
| 196794 | do. | Milestone | 334 | 334 | 1 | 1917 | Tompkins Cove, N. Y. | New York, N. Y. |
| 192000 | do. | Millford | 209 | 189 | 1 | 1903 | Brooklyn, N. Y. | Do. |
| 195374 | do. | Miller | 8 | 8 | 1 | 1902 | Millers Ferry, Tenn. | Chattanooga, Tenn. |
| 51198 | do. | Millie | 153 | 146 | 1 | 1889 | Brooklyn, N. Y. | New York, N. Y. |
| 193293 | do. | Millwood | 215 | 190 | 1 | 1907 | Tottenville, N. Y. | Do. |
| 192199 | do. | Milo Mead | 115 | 113 | 1 | 1904 | City Island, N. Y. | Bridgeport, Conn. |
| 51342 | do. | Milton | 990 | 268 | 1 | 1899 | Port Richmond, N. Y. | New York, N. Y. |
| 194985 | Scow | MILWAUKEE No. 22 | 762 | 762 | 2 | 1912 | Cleveland, Ohio | Duluth, Minn. |
| 196928 | Barge | Mims Barge | 11 | 11 | 0 | 1917 | Dardanelle, Ark. | St. Louis, Mo. |
| 196549 | do. | Mineola | 215 | 215 | 1 | 1914 | Brooklyn, N. Y. | New York, N. Y. |
| 51288 | do. | Minerva | 25 | 25 | 0 | 1898 | Ballard, Wash. | Port Townsend, Wash. |
| 193145 | do. | Minerva | 222 | 222 | 1 | 1907 | Brooklyn, N. Y. | New York, N. Y. |
| 196601 | do. | Minerva | 307 | 307 | 0 | 1906 | Camden, N. J. | Do. |
| 196596 | do. | Mingo | 8 | 8 | 1 | 1905 | Corning, Ark. | St. Louis, Mo. |
| 51287 | do. | Mink | 639 | 639 | 0 | 1898 | San Francisco, Cal. | St. Michael, Alaska. |
| 194260 | Scow | Mink | 11 | 11 | 0 | 1910 | Quadra, Alaska | Seattle, Wash. |
| 51238 | Barge | Minnie | 155 | 147 | 1 | 1887 | Brooklyn, N. Y. | New York, N. Y. |
| 196990 | Canal boat | Minnie O. Murray | 117 | 113 | 1 | 1909 | Schuylerville, N. Y. | Albany, N. Y. |
| 196553 | do. | Minnie D. Kennelly | 411 | 411 | 0 | 1916 | Athens, N. Y. | New York, N. Y. |
| 192277 | do. | Minnie T. Robinson | 266 | 262 | 2 | 1904 | Pocomoke City, Md. | Wilmington, Del. |
| 193270 | Barge | Minoa | 168 | 141 | 1 | 1907 | Tottenville, N. Y. | New York, N. Y. |
| 197031 | do. | Mira | 165 | 165 | 2 | 1913 | New Orleans, La. | New Orleans, La. |
| 190113 | do. | Mira No. 2 | 11 | 11 | 1 | 1913 | Arkansas City, Ark. | St. Louis, Mo. |
| 195391 | Canal boat | Miriam A. Moorhead | 102 | 96 | 1 | 1896 | Buffalo, N. Y. | Albany, N. Y. |
| 51208 | do. | Miss Georgie | 143 | 136 | 1 | 1890 | do. | Buffalo, N. Y. |
| 193388 | Barge | Mississippi Girl | 269 | 272 | 0 | 1907 | Galveston, Tex. | Galveston, Tex. |
| 194645 | do. | Mizzo | 550 | 550 | 1 | 1911 | St. Michael, Alaska | St. Michael, Alaska. |
| 192274 | Scow | Mr. Dooley | 30 | 30 | 0 | 1904 | Loring, Alaska | Ketchikan, Alaska. |
| 192902 | Barge | Mobile | 201 | 201 | 1 | 1900 | Brooklyn, N. Y. | New York, N. Y. |
| 196944 | do. | Mobile | 766 | 746 | 1 | 1917 | Elkton, Md. | Philadelphia, Pa. |
| 192624 | do. | Mobjack | 420 | 420 | 1 | 1905 | do. | Do. |
| 195512 | do. | Moccasin | 473 | 473 | 1 | 1913 | do. | Do. |
| 51320 | do. | Mocha | 123 | 84 | 1 | 1898 | Eddyville, N. Y. | New York, N. Y. |
| 92898 | do. | Moodoo | 418 | 418 | 0 | 1898 | Portland, Oreg. | Seattle, Wash. |
| 51402 | do. | Mogul | 318 | 284 | 1 | 1901 | Weehawkon, N. J. | New York, N. Y. |
| 51336 | do. | Mohawk | 414 | 391 | 1 | 1899 | Brooklyn, N. Y. | Do. |
| 194040 | do. | Mohawk | 466 | 466 | 1 | 1911 | Elkton, Md. | Philadelphia, Pa. |
| 193925 | do. | Mohawk Barge No. 1 | 13 | 13 | 1 | 1906 | Terre Haute, Ind. | Evansville, Ind. |
| 51468 | Scow | Mollie | 18 | 18 | 0 | 1903 | Whatcom, Wash. | Port Townsend, Wash. |
| 192704 | Barge | Mollie | 286 | 280 | 1 | 1898 | Brooklyn, N. Y. | New York, N. Y. |
| 192985 | Scow | Mollie | 12 | 12 | 0 | 1906 | Tacoma, Wash. | Tacoma, Wash. |
| 51418 | Canal boat | Mollie B. | 95 | 90 | 1 | 1901 | Champlain, N. Y. | Rouses Point, N. Y. |
| 51292 | do. | Mollie Barton | 161 | 161 | 1 | 1898 | Watervliet, N. Y. | New York, N. Y. |
| 193242 | do. | Mollie J. Boles | 103 | 98 | 2 | 1907 | Whitshall, N. Y. | Do. |
| 195972 | do. | Molly D. Robert | 104 | 98 | 1 | 1915 | Waterford, N. Y. | Rouses Point, N. Y. |
| 199324 | Scow | Monadnock | 22 | 14 | 1 | 1916 | Dresden, Me. | Bath, Me. |
| 51251 | Barge | Monarch | 675 | 655 | 8 | 1896 | Brooklyn, N. Y. | New York, N. Y. |
| 50837 | do. | Monitor | 120 | 114 | 2 | 1871 | do. | Do. |
| 195891 | do. | Monitor | 16 | 16 | 1 | 1916 | Kethsburg, Ill. | Dubuque, Iowa. |
| 194961 | do. | Monk | 265 | 265 | 0 | 1912 | Kingston, N. Y. | New York, N. Y. |
| 192642 | do. | Monocacy | 150 | 150 | 1 | 1905 | Port Richmond, N. Y. | Baltimore, Md. |
| 195206 | do. | Monocacy | 466 | 466 | 1 | 1913 | Chesapeake City, Md. | Philadelphia, Pa. |
| 51460 | do. | Monongahela | 235 | 184 | 2 | 1903 | Baltimore, Md. | Baltimore, Md. |
| 190773 | do. | Monroe | 439 | 439 | 0 | 1917 | South Rondout, N. Y. | New York, N. Y. |
| 192769 | Scow | MONROE DOCTRINE | 446 | 446 | 0 | 1897 | Buffalo, N. Y. | Buffalo, N. Y. |
| 51398 | Barge | Monrovia | 144 | 126 | 2 | 1901 | Port Richmond, N. Y. | Baltimore, Md. |
| 192692 | do. | Montana | 151 | 104 | 1 | 1906 | Baltimore, Md. | Do. |
| 192706 | do. | Montana | 922 | 922 | 1 | 1906 | Winslow, Wash. | St. Michael, Alaska. |
| 195396 | do. | Montroy | 229 | 229 | 1 | 1913 | Brooklyn, N. Y. | New York, N. Y. |
| 196503 | do. | Montezuma No. 1 | 310 | 310 | 1 | 1916 | Jacksonville, Fla. | Do. |
| 196506 | do. | Montezuma No. 2 | 310 | 310 | 1 | 1916 | do. | Do. |
| 51165 | do. | Montrose | 202 | 185 | 1 | 1887 | Elizabethport, N. J. | Do. |
| 51422 | do. | Moody Lee | 163 | 163 | 2 | 1900 | Brooklyn, N. Y. | Do. |
| 51263 | do. | Moonlight | 283 | 283 | 1 | 1893 | South Rondout, N. Y. | Do. |
| 195999 | do. | Moonlight No. 2 | 19 | 19 | 1 | 1915 | Charleston, W. Va. | Pittsburgh, Pa. |
| 197100 | do. | Mooremaak No. 2 | 670 | 670 | 0 | 1900 | Shooters Island, N. Y. | New York, N. Y. |
| 197191 | do. | Mooremaak No. 3 | 670 | 670 | 2 | 1901 | Sparrows Point, Md. | Do. |
| 193162 | do. | Moose | 875 | 875 | 0 | 1907 | Winslow, Wash. | St. Michael, Alaska. |

1 Formerly barge Humble.

2 Formerly barge Tloga.

3 Formerly barge G. S. Baxter & Co. No. 3.

4 Formerly barge G. S. Baxter & Co. No. 4.

UNRIGGED MERCHANT VESSELS OF THE UNITED STATES—Continued.

| Official No. | Class. | Name of vessel. | Gross tonnage. | Net tonnage. | Crew. | When built. | Where built. | Home port (where permanent document issues). |
|--------------|------------|--|----------------|--------------|-------|-------------|------------------------|--|
| 107298 | Scow | Moran | 15 | 15 | 0 | 1918 | Algonac, Mich. | Port Huron, Mich. |
| 51393 | do | Morau No. 1 | 33 | 33 | 0 | 1900 | Seattle, Wash. | Seattle, Wash. |
| 105991 | Barge | Moran No. 4 | 211 | 211 | 0 | 1900 | Brooklyn, N. Y. | New York, N. Y. |
| 105075 | do | Moran No. 8 | 200 | 200 | 0 | 1906 | do | Do. |
| 105090 | do | Moran No. 12 | 203 | 203 | 0 | 1906 | do | Do. |
| 105082 | do | Moran No. 11 | 218 | 218 | 0 | 1904 | do | Do. |
| 107173 | do | Moran Towing & Transportation Co. No. 46 | 335 | 335 | 0 | 1918 | Tottenville, N. Y. | Do. |
| 59493 | do | Moran Towing & Transportation Co. No. 64 | 250 | 250 | 1 | 1898 | New York, N. Y. | Do. |
| 107202 | do | Moran Towing & Transportation Co. No. 60 | 341 | 341 | 0 | 1918 | Tottenville, N. Y. | Do. |
| 103435 | do | Morgan City | 507 | 507 | 1 | 1908 | Perth Amboy, N. J. | Do. |
| 51184 | Canal boat | Morgan L. Holmes | 104 | 99 | 1 | 1888 | Northumberland, N. Y. | Albany, N. Y. |
| 104694 | Barge | Morganton | 6 | 6 | 1 | 1911 | Morganton, Tenn. | Chattanooga, Tenn. |
| 51380 | do | Morning Star | 214 | 214 | 0 | 1900 | South Rondout, N. Y. | New York, N. Y. |
| 103320 | do | Morning Star | 178 | 178 | 1 | 1907 | Brooklyn, N. Y. | Do. |
| 30291 | do | Morrisdale | 351 | 351 | 1 | 1902 | Rondout, N. Y. | Do. |
| 105443 | Scow | Morse Bros. No. 1 | 20 | 20 | 1 | 1913 | Bath, Me. | Bath, Me. |
| 105480 | do | Morse Bros. No. 2 | 21 | 21 | 1 | 1913 | do | Do. |
| 103200 | Barge | Morton | 168 | 141 | 1 | 1907 | Tottenville, N. Y. | New York, N. Y. |
| 51385 | do | Mott Haven | 105 | 89 | 1 | 1900 | Weehawken, N. J. | Do. |
| 104372 | Scow | Mt. Vernon | 115 | 115 | 0 | 1911 | Seattle, Wash. | Seattle, Wash. |
| 104485 | do | Mosquito | 5 | 5 | 0 | 1911 | do | Do. |
| 105123 | do | Mox | 25 | 25 | 0 | 1912 | do | Do. |
| 106322 | Barge | Mud Bay | 49 | 49 | 0 | 1916 | Everett, Wash. | Do. |
| 106857 | Scow | Mud Bay | 24 | 24 | 0 | 1917 | Port Stanley, Wash. | Do. |
| 107273 | do | Mud Lako | 23 | 23 | 0 | 1915 | Raber, Mich. | Marquette, Mich. |
| 104441 | do | Mukluk | 26 | 20 | 0 | 1911 | Seattle, Wash. | Seattle, Wash. |
| 102739 | Canal boat | Munger Bros. | 115 | 109 | 1 | 1893 | Orwell, Vt. | Albany, N. Y. |
| 103995 | Scow | Munson | 31 | 31 | 1 | 1910 | Shelton, Wash. | Tacoma, Wash. |
| 105118 | Barge | Munson | 438 | 410 | 1 | 1912 | Mariners Harbor, N. Y. | New York, N. Y. |
| 103779 | Scow | MUNSTER | 310 | 310 | 0 | 1909 | Ecorse, Mich. | Buffalo, N. Y. |
| 103126 | Canal boat | Murphy Boys | 102 | 97 | 1 | 1907 | Whitehall, N. Y. | Albany, N. Y. |
| 106359 | Barge | Murray | 228 | 228 | 1 | 1916 | Brooklyn, N. Y. | New York, N. Y. |
| 107287 | do | Murray Hill | 308 | 308 | 1 | 1917 | Rondout, N. Y. | Do. |
| 107288 | do | Murray River | 278 | 278 | 1 | 1917 | do | Do. |
| 105289 | Scow | Muskrat | 211 | 244 | 1 | 1913 | Seattle, Wash. | St. Michael, Alaska. |
| 104475 | do | Mutt | 20 | 20 | 0 | 1911 | do | Seattle, Wash. |
| 51284 | Barge | Mutual | 149 | 149 | 2 | 1897 | Brooklyn, N. Y. | New York, N. Y. |
| 105510 | Scow | Myra C. Dobbins | 15 | 8 | 1 | 1913 | Bath, Me. | Do. |
| 93197 | do | Myrtle H. | 48 | 48 | 0 | 1901 | Nome, Alaska | Nome, Alaska. |
| N. | | | | | | | | |
| 103402 | Scow | N 1 | 90 | 60 | 2 | 1884 | Racine, Wis. | Duluth, Minn. |
| 103489 | do | N 2 | 84 | 84 | 2 | 1883 | do | Do. |
| 103490 | do | N 3 | 175 | 175 | 2 | 1892 | Milwaukee, Wis. | Do. |
| 103491 | do | N 4 | 192 | 192 | 2 | 1894 | do | Do. |
| 07483 | Canal boat | N. Goodrow | 104 | 97 | 1 | 1901 | Waterloo, N. Y. | Albany, N. Y. |
| 100039 | Scow | N. H. Mills | 11 | 11 | 1 | 1909 | St. Clair, Mich. | Port Huron, Mich. |
| 102676 | Canal boat | N. H. Wood | 105 | 98 | 1 | 1903 | Northumberland, N. Y. | Albany, N. Y. |
| 130728 | Scow | N. P. Hanson | 30 | 22 | 1 | 1890 | Woolwich, Me. | Trenton, N. J. |
| 104888 | Barge | N. A. D. Co. No. 7 | 254 | 254 | 1 | 1912 | Lockport, La. | Morgan City, La. |
| 104889 | do | N. A. D. Co. No. 8 | 254 | 254 | 1 | 1912 | do | Do. |
| 105001 | do | N. A. D. Co. No. 11 | 300 | 306 | 1 | 1912 | Lockport, La. | Do. |
| 105594 | Scow | N. E. F. Co. No. 1 | 134 | 134 | 0 | 1914 | Port Blakely, Wash. | Portland, Oreg. |
| 106791 | do | N. F. Co. No. 1 | 30 | 30 | 0 | 1917 | Bellingham, Wash. | Seattle, Wash. |
| 106850 | do | N. F. Co. No. 2 | 25 | 25 | 0 | 1917 | Ketchikan, Alaska | Ketchikan, Alaska. |
| 100409 | do | N. J. No. 1 | 10 | 10 | 0 | 1910 | Paulsbo, Wash. | Seattle, Wash. |
| 104001 | do | N. J. T. Co. No. 1 | 57 | 57 | 0 | 1911 | Seattle, Wash. | Do. |
| 104000 | do | N. O. Co. No. 1 | 7 | 7 | 0 | 1911 | Olympia, Wash. | Tacoma, Wash. |
| 104010 | do | N. O. Co. No. 2 | 6 | 6 | 0 | 1911 | do | Do. |
| 100092 | do | N. P. Co. No. 4 | 26 | 26 | 0 | 1917 | Bellingham, Wash. | Juneau, Alaska. |
| 100709 | do | N. P. Co. No. 5 | 26 | 26 | 0 | 1917 | do | Do. |
| 100726 | do | N. P. Co. No. 6 | 26 | 26 | 0 | 1917 | do | Seattle, Wash. |
| 104026 | do | N. P. T. Co. No. 1 | 60 | 60 | 0 | 1910 | Colby, Wash. | Do. |
| 102013 | do | N. P. and O. S. Co. No. 1 | 7 | 7 | 0 | 1902 | Blaine, Wash. | Port Townsend, Wash. |
| 102013 | Barge | N. Y. P. & N. R. R. BARGE No. 2 | 1,257 | 1,174 | 0 | 1900 | Sparrows Point, Md. | Cape Charles, Va. |
| 102044 | do | N. Y. P. & N. R. R. BARGE No. 4 | 1,257 | 1,174 | 5 | 1900 | do | Do. |
| 07390 | do | N. Y. P. & N. R. R. BARGE No. 5 | 1,671 | 1,671 | 7 | 1897 | Elizabethport, N. J. | Do. |
| 07435 | do | N. Y. P. & N. R. R. BARGE No. 8 | 1,265 | 1,173 | 5 | 1901 | Sparrows Point, Md. | Do. |
| 07490 | do | N. Y. P. & N. R. R. BARGE No. 9 | 1,423 | 1,336 | 9 | 1903 | Wilmington, Del. | Do. |
| 102088 | do | N. Y. P. & N. R. R. BARGE No. 10 | 1,423 | 1,336 | 5 | 1903 | do | Do. |
| 102445 | do | N. Y. P. & N. R. R. BARGE No. 14 | 1,407 | 1,377 | 5 | 1905 | Camden, N. J. | Do. |
| 103930 | do | N. Y. P. & N. R. R. BARGE No. 10 | 1,288 | 1,288 | 4 | 1909 | do | Do. |
| 104044 | do | N. Y. P. & N. R. R. BARGE No. 17 | 1,288 | 1,288 | 4 | 1910 | do | Do. |

1 Formerly barge The Baby.
 2 Formerly barge Andrew J. Dutcher.
 3 Formerly barge Cullen No. 89.

4 Formerly scow F. B. T. Co. No. 23.
 5 Formerly barge No. 9.
 6 Formerly barge N. Y. P. & N. barge No. 10.

UNRIGGED MERCHANT VESSELS OF THE UNITED STATES—Continued.

| Official No. | Class. | Name of vessel. | Gross tonnage. | Net tonnage. | Crew. | When built. | Where built. | Home port (where permanent document issues). |
|--------------|------------|-----------------------------------|----------------|--------------|-------|-------------|--------------------------|--|
| 165641 | Barge | N. Y. P. & N. R. R. BARGE NO. 18. | 1,505 | 1,458 | 3 | 1914 | Camden, N. J. | Cape Charles, Va. |
| 163951 | do | N. Y. S. U. Co. No. 25. | 278 | 278 | 1 | 1909 | South Rondout, N. Y. | New York, N. Y. |
| 163952 | do | N. Y. S. U. Co. No. 26. | 278 | 278 | 1 | 1909 | do | do |
| 67398 | do | N. & O. 8. | 120 | 85 | 2 | 1891 | Berkley, Va. | Norfolk, Va. |
| 167207 | do | N. & K. No. 1. | 45 | 45 | 1 | 1916 | East San Pedro, Cal. | Los Angeles, Cal. |
| 167310 | do | N. & K. No. 2. | 73 | 73 | 3 | 1918 | Los Angeles, Cal. | do |
| 165712 | Scow | N. and M. No. 1. | 7 | 7 | 1 | 1913 | Sault Ste. Marie, Mich. | Marquette, Mich. |
| 164017 | House boat | Nahma. | 102 | 102 | 2 | 1903 | Rockport, Ontario | New York, N. Y. |
| 162923 | Scow | Nakat. | 15 | 15 | 0 | 1903 | Wales Island, Alaska. | Ketchikan, Alaska. |
| 162738 | do | Nanoy. | 34 | 34 | 0 | 1906 | Anacortes, Wash. | Port Townsend, Wash. |
| 51271 | Barge | Nanjomoy. | 300 | 300 | 1 | 1895 | Elkton, Md. | Philadelphia, Pa. |
| 160701 | do | Nanna Scully. | 474 | 474 | 1 | 1917 | Rondout, N. Y. | Perth Amboy, N. J. |
| 48627 | do | Nansmond. | 361 | 361 | 1 | 1895 | do | Philadelphia, Pa. |
| 67452 | do | Napoleon. | 423 | 423 | 5 | 1901 | Duluth, Minn. | Duluth, Minn. |
| 67474 | Canal boat | Napoleon Gamache. | 102 | 97 | 1 | 1901 | Champlain, N. Y. | Rouses Point, N. Y. |
| 164974 | Barge | Nassau. | 477 | 477 | 1 | 1912 | Elkton, Md. | Philadelphia, Pa. |
| 164454 | Canal boat | Nat Carswell. | 104 | 98 | 1 | 1905 | Watervliet, N. Y. | Albany, N. Y. |
| 130248 | Barge | Nathan Lawrence. | 652 | 616 | 6 | 1883 | Bath, Me. | Wilmington, Del. |
| 162403 | do | Natrona. | 423 | 423 | 1 | 1905 | Wilmington, Del. | Philadelphia, Pa. |
| 166491 | do | NAVEGADORA 72. | 419 | 419 | 2 | 1910 | Newburgh, N. Y. | New York, N. Y. |
| 166503 | do | NAVEGADORA 73. | 419 | 419 | 1 | 1910 | do | do |
| 166504 | do | NAVEGADORA 74. | 419 | 419 | 1 | 1910 | do | do |
| 166473 | do | NAVEGADORA 75. | 438 | 438 | 1 | 1917 | do | do |
| 166775 | do | NAVEGADORA 76. | 438 | 438 | 1 | 1917 | do | do |
| 166691 | do | NAVEGADORA 77. | 438 | 438 | 2 | 1917 | do | do |
| 167040 | do | NAVEGADORA 78. | 438 | 438 | 1 | 1917 | do | do |
| 166956 | do | Navigator. | 468 | 468 | 1 | 1915 | Perth Amboy, N. J. | do |
| 161108 | do | Navillus. | 183 | 183 | 1 | 1910 | Brooklyn, N. Y. | Baltimore, Md. |
| 67432 | do | Navy Blue. | 454 | 454 | 1 | 1900 | Rondout, N. Y. | New York, N. Y. |
| 165128 | Scow | Neah I. | 23 | 23 | 0 | 1912 | Port Angeles, Wash. | Seattle, Wash. |
| 165129 | do | Neah II. | 23 | 23 | 0 | 1912 | do | do |
| 166749 | do | Neah No. 3. | 34 | 34 | 0 | 1917 | Anacortes, Wash. | do |
| 67487 | Barge | Ned Irish. | 288 | 288 | 1 | 1903 | West New Brighton, N. Y. | New York, N. Y. |
| 167305 | do | Nedra. | 53 | 53 | 1 | 1918 | Wilmington, Cal. | Los Angeles, Cal. |
| 162643 | do | Neannah. | 205 | 205 | 0 | 1905 | Everett, Wash. | Port Townsend, Wash. |
| 67316 | Canal boat | Nelisons and Palmer. | 128 | 122 | 1 | 1895 | Whitehall, N. Y. | Albany, N. Y. |
| 165936 | Barge | Nellie. | 206 | 206 | 1 | 1905 | Baltimore, Md. | Baltimore, Md. |
| 166657 | Scow | Nellie Juan No. 1. | 29 | 29 | 0 | 1917 | Anacortes, Wash. | Seattle, Wash. |
| 210105 | Barge | Nellie Juan No. 30. | 8 | 8 | 0 | 1918 | do | do |
| 210106 | do | Nellie Juan No. 31. | 8 | 8 | 0 | 1918 | do | do |
| 210107 | do | Nellie Juan No. 32. | 8 | 8 | 0 | 1918 | do | do |
| 210108 | do | Nellie Juan No. 33. | 8 | 8 | 0 | 1918 | do | do |
| 162320 | Canal boat | Nellie Maher. | 102 | 97 | 1 | 1898 | Whitehall, N. Y. | Albany, N. Y. |
| 67320 | Scow | Nellie No. 1. | 10 | 10 | 0 | 1900 | Anacortes, Wash. | Port Townsend, Wash. |
| 164310 | do | Nellie No. 2. | 16 | 16 | 0 | 1912 | do | do |
| 166900 | Canal boat | Nellie A. Dimmers. | 104 | 97 | 1 | 1890 | Buffalo, N. Y. | Albany, N. Y. |
| 162823 | Barge | Nellie T. | 255 | 255 | 1 | 1904 | Kingston, N. Y. | New York, N. Y. |
| 59442 | do | Nelson. | 334 | 320 | 1 | 1890 | Wilmington, Del. | Baltimore, Md. |
| 164108 | do | Nelson. | 426 | 394 | 1 | 1913 | Tottenville, N. Y. | New York, N. Y. |
| 165777 | do | Nelson T. Fleming. | 346 | 346 | 1 | 1914 | Brooklyn, N. Y. | do |
| 67334 | do | Nelson Zabriskie. | 271 | 271 | 0 | 1893 | Rondout, N. Y. | do |
| 67391 | do | Neptune. | 352 | 352 | 1 | 1898 | Elkton, Md. | Philadelphia, Pa. |
| 130750 | do | Neptune. | 365 | 365 | 0 | 1897 | Ballard, Wash. | Seattle, Wash. |
| 165992 | do | Neptune. | 39 | 38 | 1 | 1913 | Alexandria Bay, N. Y. | Cape Vincent, N. Y. |
| 162161 | Scow | Neptune No. 1. | 60 | 60 | 0 | 1904 | Seattle, Wash. | Port Townsend, Wash. |
| 161843 | do | Neptune No. 2. | 14 | 14 | 0 | 1912 | do | do |
| 31454 | Barge | Neptune Line No. 1. | 348 | 337 | 1 | 1881 | Cambridge, Md. | New York, N. Y. |
| 31501 | do | Neptune Line No. 2. | 363 | 351 | 2 | 1898 | Perth Amboy, N. J. | do |
| 31485 | do | Neptune Line No. 3. | 343 | 333 | 1 | 1896 | do | do |
| 31499 | do | Neptune Line No. 4. | 342 | 329 | 2 | 1894 | do | do |
| 31457 | do | Neptune Line No. 5. | 297 | 292 | 0 | 1892 | Wilmington, Del. | do |
| 31456 | do | Neptune Line No. 6. | 297 | 292 | 1 | 1892 | do | do |
| 31453 | do | Neptune Line No. 7. | 355 | 342 | 1 | 1894 | Cambridge, Md. | do |
| 31471 | do | Neptune Line No. 8. | 336 | 324 | 0 | 1894 | Perth Amboy, N. J. | do |
| 166820 | do | Nereo. | 112 | 112 | 1 | 1916 | Los Angeles, Cal. | Los Angeles, Cal. |
| 163271 | do | Nereus. | 217 | 217 | 1 | 1907 | Brooklyn, N. Y. | New York, N. Y. |
| 165108 | Scow | Nero. | 11 | 11 | 0 | 1913 | Ketchikan, Alaska. | Ketchikan, Alaska. |
| 67493 | do | NESHANNOCK (tanker). | 229 | 229 | 1 | 1903 | Camden, N. J. | Port Arthur, Tex. |
| 162310 | Canal boat | Nettle Cahill. | 103 | 97 | 1 | 1903 | Whitehall, N. Y. | Albany, N. Y. |
| 67463 | Scow | Nettle. | 18 | 18 | 0 | 1901 | Anacortes, Wash. | Port Townsend, Wash. |

¹ Formerly British house boat Nahma.

² Formerly barge Marjorie.

³ Formerly barge a Louis B. Tuoker.

⁴ Formerly barge b York.

⁵ Formerly barge B. E. D. T. No. 13.

⁶ Formerly barge a Thomas J. Naulty.

⁷ Formerly barge b Goodwill.

⁸ Formerly barge a Billow.

⁹ Formerly barge b 814.

¹⁰ Formerly barge c H. C. Cadmus.

¹¹ Formerly barge a Bizarre.

¹² Formerly barge b 807.

¹³ Formerly barge c Mirage.

¹⁴ Formerly barge Frances Scully.

¹⁵ Formerly barge b Buoyant.

¹⁶ Formerly barge b 811.

¹⁷ Formerly barge c Jack Scully.

¹⁸ Formerly barge a Bridgeport.

¹⁹ Formerly barge b 813.

²⁰ Formerly barge c James H. Scully.

²¹ Formerly barge a Baltimore.

²² Formerly barge c John E. Scully.

²³ Formerly barge a Breeze.

²⁴ Formerly barge b 815.

²⁵ Formerly barge c Mary F. Scully.

²⁶ Formerly barge a Boult.

²⁷ Formerly barge b 810.

²⁸ Formerly barge c T. F. Scully.

²⁹ Rebuilt, 1909.

³⁰ Rebuilt, 1907.

UNRIGGED MERCHANT VESSELS OF THE UNITED STATES—Continued.

| Official No. | Class. | Name of vessel. | Gross tonnage. | Net tonnage. | Crew. | When built. | Where built. | Home port (where permanent document issues). |
|--------------|-------------|------------------------------------|----------------|--------------|-------|-------------|------------------------|--|
| 163803 | Bargo. | Neuse. | 464 | 464 | 1 | 1909 | Elkton, Md. | Philadelphia, Pa. |
| 166101 | do. | Nevada. | 496 | 496 | 1 | 1910 | Rondout, N. Y. | New York, N. Y. |
| 67409 | do. | Newark. | 313 | 261 | 2 | 1900 | Baltimore, Md. | Baltimore, Md. |
| 67412 | do. | Newark. | 112 | 96 | 1 | 1900 | Brooklyn, N. Y. | New York, N. Y. |
| 163031 | do. | Newark. | 205 | 191 | 1 | 1890 | New York, N. Y. | Philadelphia, Pa. |
| 165117 | do. | Newark. | 191 | 205 | 1 | 1904 | South Rondout, N. Y. | New York, N. Y. |
| 165506 | do. | Newburgh. | 443 | 411 | 1 | 1913 | Mariners Harbor, N. Y. | Do. |
| 67416 | do. | New Castle. | 145 | 127 | 4 | 1900 | Kennobunk, Me. | Philadelphia, Pa. |
| 167063 | do. | Nowell. | 181 | 181 | 0 | 1917 | Jersey City, N. J. | New York, N. Y. |
| 163050 | do. | New Haven. | 272 | 272 | 1 | 1907 | Rondout, N. Y. | Do. |
| 162773 | do. | Newman. | 17 | 17 | 1 | 1906 | Cape Vincent, N. Y. | Cape Vincent, N. Y. |
| 67413 | do. | Newport. | 112 | 96 | 1 | 1900 | Brooklyn, N. Y. | New York, N. Y. |
| 163200 | do. | Newport. | 176 | 162 | 1 | 1907 | Port Jefferson, N. Y. | Do. |
| 67489 | do. | Newport News. | 157 | 157 | 1 | 1899 | Tottenville, N. Y. | Do. |
| 67280 | do. | New York. | 215 | 192 | 1 | 1890 | Brooklyn, N. Y. | Do. |
| 67380 | do. | New York. | 450 | 450 | 0 | 1912 | Unalaska, Alaska. | St. Michael, Alaska. |
| 164781 | do. | New York Dock Company No. 21. | 451 | 451 | 0 | 1912 | Port Richmond, N. Y. | New York, N. Y. |
| 165102 | do. | New York Dock Railway No. 20. | 442 | 442 | 1 | 1913 | Mariners Harbor, N. Y. | Do. |
| 165217 | do. | New York Dock Railway No. 27. | 441 | 441 | 0 | 1913 | do. | Do. |
| 165220 | do. | New York Dock Railway No. 28. | 448 | 448 | 1 | 1913 | do. | Do. |
| 165240 | do. | New York Dock Railway No. 29. | 436 | 436 | 1 | 1913 | do. | Do. |
| 165000 | do. | New York Dock Terminal No. 23. | 453 | 453 | 0 | 1912 | Port Richmond, N. Y. | Do. |
| 165020 | do. | New York Dock Terminal No. 24. | 466 | 466 | 0 | 1912 | do. | Do. |
| 165037 | do. | New York Dock Co. Terminal No. 25. | 447 | 447 | 0 | 1912 | do. | Do. |
| 167312 | do. | New Zealand. | 236 | 236 | 1 | 1917 | Brooklyn, N. Y. | Do. |
| 162271 | Scow. | Niagara. | 12 | 12 | 0 | 1904 | Anacortes, Wash. | Seattle, Wash. |
| 162991 | Bargo. | Niagara. | 346 | 298 | 1 | 1906 | Weehawken, N. J. | New York, N. Y. |
| 163052 | do. | Niagara. | 279 | 256 | 5 | 1906 | Buffalo, N. Y. | Buffalo, N. Y. |
| 165044 | do. | Niagara. | 466 | 466 | 1 | 1912 | Chesapeake City, Md. | Philadelphia, Pa. |
| 165231 | Dredge. | NIAGARA. | 827 | 827 | 11 | 1913 | Manitowoc, Wis. | Duluth, Minn. |
| 163160 | Scow. | Nib. | 11 | 11 | 0 | 1907 | Ballard, Wash. | Seattle, Wash. |
| 166555 | Bargo. | Nicholas Murphy. | 503 | 503 | 1 | 1916 | Rondout, N. Y. | New York, N. Y. |
| 164251 | do. | Nichols. | 7 | 7 | 0 | 1908 | Nichols Ferry, Tenn. | Chattanooga, Tenn. |
| 162723 | do. | Nick McCullough. | 293 | 293 | 1 | 1904 | Sleightsburg, N. Y. | New York, N. Y. |
| 165122 | Scow. | Nix. | 7 | 7 | 0 | 1912 | Seattle, Wash. | Seattle, Wash. |
| 67481 | do. | 97. | 392 | 392 | 1 | 1902 | Buffalo, N. Y. | Buffalo, N. Y. |
| 67427 | Bargo. | 98. | 387 | 387 | 1 | 1900 | do. | Do. |
| 67482 | Scow. | Noel. | 16 | 15 | 0 | 1902 | Wales Island, Alaska. | Ketchikan, Alaska. |
| 167277 | Dredge. | Nokomis. | 106 | 106 | 20 | 1914 | Minneapolis, Minn. | St. Paul, Minn. |
| 60113 | Bargo. | Nominal. | 352 | 352 | 1 | 1915 | Elkton, Md. | Philadelphia, Pa. |
| 165538 | do. | Nora. | 144 | 144 | 1 | 1898 | Brooklyn, N. Y. | New York, N. Y. |
| 164564 | Canal boat. | Nora Kenny. | 106 | 99 | 1 | 1911 | Rondout, N. Y. | Albany, N. Y. |
| 67488 | Bargo. | Norfolk. | 164 | 164 | 1 | 1899 | Brooklyn, N. Y. | New York, N. Y. |
| 163468 | do. | Norfolk. | 377 | 377 | 1 | 1907 | Kingston, N. Y. | Do. |
| 164614 | do. | Norlinne. | 38 | 28 | 1 | 1911 | Beaumont, Tex. | Port Arthur, Tex. |
| 163345 | do. | Norman. | 372 | 372 | 1 | 1907 | Kingston, N. Y. | New York, N. Y. |
| 163313 | Scow. | Norman. | 259 | 259 | 0 | 1907 | Stellacoom, Wash. | Seattle, Wash. |
| 164354 | Dredge. | NORMAN H. DAVIS. | 604 | 501 | 6 | 1911 | Sparrows Point, Md. | Galveston, Tex. |
| 162466 | Bargo. | NORMAN KELLEY. | 513 | 497 | 6 | 1905 | Buffalo, N. Y. | Sandusky, Ohio. |
| 165352 | do. | Norris W. | 26 | 26 | 1 | 1915 | Cloverport, Ky. | Evansville, Ind. |
| 162182 | Scow. | North Coast. | 46 | 46 | 0 | 1904 | Seattle, Wash. | Nome, Alaska. |
| 166203 | Bargo. | Northern No. 2. | 485 | 451 | 3 | 1916 | Elkton, Md. | Norfolk, Va. |
| 166374 | do. | Northern No. 3. | 485 | 451 | 3 | 1910 | do. | Belfast, Me. |
| 166193 | do. | Northern No. 4. | 485 | 451 | 3 | 1910 | do. | Do. |
| 166558 | do. | Northern No. 5. | 673 | 633 | 3 | 1910 | Solomons, Md. | Wilmington, Del. |
| 167106 | do. | Northern No. 11. | 1,041 | 979 | 1 | 1918 | do. | Do. |
| 167113 | do. | Northern No. 16. | 760 | 711 | 3 | 1917 | do. | Do. |
| 167144 | do. | Northern No. 19. | 739 | 696 | 0 | 1918 | Baltimore, Md. | Do. |
| 166366 | do. | Northport. | 242 | 236 | 1 | 1916 | Wilmington, Del. | New York, N. Y. |
| 163233 | Scow. | North Shore No. 1. | 127 | 137 | 0 | 1907 | Tacoma, Wash. | Tacoma, Wash. |
| 67428 | Bargo. | North Star. | 230 | 239 | 0 | 1900 | South Rondout, N. Y. | New York, N. Y. |
| 164323 | Scow. | Northfork. | 23 | 23 | 0 | 1910 | La Conner, Wash. | Port Townsend, Wash. |
| 67438 | Bargo. | North Western. | 256 | 256 | 2 | 1894 | West Superior, Wis. | Duluth, Minn. |
| 67417 | do. | Norwood. | 110 | 95 | 1 | 1900 | Brooklyn, N. Y. | New York, N. Y. |
| 67250 | do. | November. | 109 | 103 | 2 | 1885 | do. | Do. |
| 164654 | do. | No. 00. | 98 | 98 | 0 | 1009 | Kogging, Alaska. | Unalaska, Alaska. |
| 67454 | do. | Number One. | 531 | 401 | 5 | 1901 | Baltimore, Md. | Baltimore, Md. |
| 166699 | do. | Number One. | 15 | 15 | 1 | 1917 | Boothspoint, Tenn. | Memphis, Tenn. |
| 167268 | do. | Number Four. | 503 | 492 | 2 | 1917 | Harrisburg, Tex. | New Orleans, La. |
| 67313 | do. | No. 1. | 1,544 | 1,463 | 7 | 1895 | West Bay City, Mich. | Marquette, Mich. |
| 67326 | Scow. | No. 1. | 357 | 353 | 4 | 1897 | Noank, Conn. | Stonington, Conn. |
| 67402 | Bargo. | No. 1. | 731 | 731 | 1 | 1903 | do. | New York, N. Y. |
| 163109 | Scow. | No. 1. | 42 | 42 | 3 | 1907 | Duluth, Minn. | Duluth, Minn. |
| 163731 | Dredge. | No. 1. | 204 | 204 | 8 | 1890 | Houghton, Mich. | Do. |
| 163733 | Scow. | No. 1. | 44 | 44 | 2 | 1903 | do. | Do. |
| 164025 | do. | No. 1. | 200 | 200 | 1 | 1893 | Bheboygan, Wis. | Do. |
| 164381 | Bargo. | No. 1. | 462 | 462 | 1 | 1904 | Wilmington, Del. | New York, N. Y. |
| 164435 | Scow. | No. 1. | 79 | 79 | 2 | 1895 | Oshkosh, Wis. | Milwaukee, Wis. |

1 Formerly barge Jaxon.

2 Formerly barge Uranus.

† Rebuilt, 1915.

‡ Abandoned Oct. 10, 1917.

UNRIGGED MERCHANT VESSELS OF THE UNITED STATES—Continued.

| Official No. | Class. | Name of vessel. | Gross tonnage. | Net tonnage. | Crew. | When built. | Where built. | Home port (where permanent document issued). |
|--------------|--------|-----------------|----------------|--------------|-------|-------------|----------------------|--|
| 164519 | Scow | No. 1 | 24 | 24 | 1 | 1909 | Ogdensburg, N. Y. | Cape Vincent, N. Y. |
| 164555 | do | No. 1 | 190 | 190 | 2 | 1879 | Saginaw, Mich. | Milwaukee, Wis. |
| 164555 | Barge | No. 1 | 49 | 49 | 0 | 1909 | Nuuhagak, Alaska | Seattle, Wash. |
| 164556 | do | No. 1 | 98 | 98 | 0 | 1903 | do | Unalaska, Alaska. |
| 164792 | Dredge | No. 1 | 293 | 293 | 1 | 1911 | Sturgeon Bay, Wis. | Milwaukee, Wis. |
| 164951 | Scow | No. 1 | 269 | 269 | 2 | 1909 | Buffalo, N. Y. | Buffalo, N. Y. |
| 165074 | Dredge | No. 1 | 179 | 179 | 6 | 1912 | Detroit, Mich. | Detroit, Mich. |
| 165270 | Scow | No. 1 | 34 | 34 | 1 | 1910 | Green Bay, Wis. | Milwaukee, Wis. |
| 165419 | do | No. 1 | 11 | 11 | 0 | 1913 | Sunny Point, Alaska. | Ketchikan, Alaska. |
| 165564 | Barge | No. 1 | 49 | 49 | 2 | 1895 | Patchogue, N. Y. | Patchogue, N. Y. |
| 165564 | Scow | No. 1 | 50 | 50 | 3 | 1909 | Green Bay, Wis. | Milwaukee, Wis. |
| 166114 | Barge | No. 1 | 16 | 8 | 1 | 1913 | Arkadelphia, Ark. | St. Louis, Mo. |
| 166137 | do | No. 1 | 16 | 16 | 1 | 1908 | Des Aro, Ark. | Do. |
| 166233 | do | No. 1 | 30 | 30 | 1 | 1910 | Camden, N. J. | Philadelphia, Pa. |
| 166358 | do | No. 1 | 37 | 37 | 0 | 1907 | Toledo, Ohio | Port Huron, Mich. |
| 167283 | do | No. 1 | 10 | 10 | 1 | 1917 | San Diego, Cal. | San Diego, Cal. |
| 67333 | Scow | No. 2 | 357 | 353 | 16 | 1897 | Noank, Conn. | Stonington, Conn. |
| 67338 | do | No. 2 | 85 | 85 | 0 | 1887 | Duluth, Minn. | Duluth, Minn. |
| 67401 | do | No. 2 | 227 | 227 | 0 | 1899 | do | Do. |
| 67402 | do | No. 2 | 253 | 253 | 11 | 1890 | do | Do. |
| 162381 | Dredge | No. 2 | 228 | 206 | 4 | 1905 | Patchogue, N. Y. | Patchogue, N. Y. |
| 162519 | Barge | No. 2 | 104 | 104 | 1 | 1902 | Oshkosh, Wis. | Milwaukee, Wis. |
| 163076 | Dredge | No. 2 | 236 | 236 | 1 | 1887 | Milwaukee, Wis. | Duluth, Minn. |
| 163732 | do | No. 2 | 110 | 110 | 8 | 1889 | Houghton, Mich. | Do. |
| 164029 | Scow | No. 2 | 200 | 200 | 1 | 1893 | Sheboygan, Wis. | Do. |
| 164510 | Barge | No. 2 | 389 | 389 | 0 | 1900 | Baltimore, Md. | New York, N. Y. |
| 164550 | Dredge | No. 2 | 320 | 320 | 2 | 1883 | Manitowoo, Wis. | Milwaukee, Wis. |
| 164657 | Barge | No. 2 | 49 | 49 | 0 | 1909 | Nuuhagak, Alaska | Seattle, Wash. |
| 164658 | do | No. 2 | 98 | 98 | 0 | 1903 | do | Unalaska, Alaska. |
| 165278 | Scow | No. 2 | 129 | 129 | 1 | 1889 | Manitowoo, Wis. | Detroit, Mich. |
| 165565 | Barge | No. 2 | 31 | 31 | 1 | 1895 | Patchogue, N. Y. | Patchogue, N. Y. |
| 166359 | do | No. 2 | 20 | 20 | 0 | 1912 | Marine City, Mich. | Port Huron, Mich. |
| 167284 | do | No. 2 | 10 | 10 | 1 | 1917 | San Diego, Cal. | San Diego, Cal. |
| 62228 | Scow | No. 3 | 60 | 57 | 2 | 1870 | Rockland Lake, N. Y. | New York, N. Y. |
| 67207 | Barge | No. 3 | 574 | 574 | 1 | 1892 | Noank, Conn. | Do. |
| 162235 | do | No. 3 | 80 | 80 | 1 | 1897 | Detroit, Mich. | Detroit, Mich. |
| 162520 | do | No. 3 | 152 | 152 | 1 | 1905 | Oshkosh, Wis. | Milwaukee, Wis. |
| 163160 | Scow | No. 3 | 617 | 617 | 2 | 1907 | Manitowoo, Wis. | Duluth, Minn. |
| 163823 | do | No. 3 | 855 | 855 | 2 | 1909 | Duluth, Minn. | Do. |
| 164053 | do | No. 3 | 100 | 100 | 1 | 1893 | Sheboygan, Wis. | Do. |
| 164304 | Dredge | No. 3 | 762 | 732 | 14 | 1900 | Chicago, Ill. | Do. |
| 164511 | Barge | No. 3 | 463 | 463 | 1 | 1907 | Wilmington, Del. | New York, N. Y. |
| 164593 | do | No. 3 | 58 | 58 | 4 | 1891 | Detroit, Mich. | Detroit, Mich. |
| 165279 | Dredge | No. 3 | 185 | 185 | 1 | 1886 | Ashland, Wis. | Do. |
| 165566 | Barge | No. 3 | 29 | 29 | 1 | 1895 | Patchogue, N. Y. | Patchogue, N. Y. |
| 166285 | Scow | No. 3 | 175 | 175 | 1 | 1918 | Buffalo, N. Y. | Buffalo, N. Y. |
| 166360 | Barge | No. 3 | 22 | 22 | 0 | 1912 | Port Huron, Mich. | Port Huron, Mich. |
| 167285 | do | No. 3 | 10 | 10 | 1 | 1918 | San Diego, Cal. | San Diego, Cal. |
| 67324 | do | No. 4 | 591 | 591 | 1 | 1897 | Noank, Conn. | New York, N. Y. |
| 67484 | Scow | No. 4 | 420 | 420 | 0 | 1887 | West Superior, Wis. | Duluth, Minn. |
| 163161 | do | No. 4 | 617 | 617 | 2 | 1907 | Manitowoo, Wis. | Do. |
| 163734 | do | No. 4 | 90 | 90 | 2 | 1900 | Houghton, Mich. | Do. |
| 163824 | do | No. 4 | 355 | 355 | 2 | 1909 | Duluth, Minn. | Do. |
| 164057 | Dredge | No. 4 | 332 | 332 | 1 | 1890 | Milwaukee, Wis. | Do. |
| 164310 | Scow | No. 4 | 269 | 269 | 0 | 1896 | Chicago, Ill. | Do. |
| 164382 | Barge | No. 4 | 462 | 462 | 1 | 1906 | Wilmington, Del. | New York, N. Y. |
| 165509 | do | No. 4 | 15 | 15 | 2 | 1888 | Islip, N. Y. | Patchogue, N. Y. |
| 165722 | do | No. 4 | 167 | 167 | 4 | 1914 | Oshkosh, Wis. | Milwaukee, Wis. |
| 166104 | do | No. 4 | 8 | 8 | 0 | 1916 | Detroit, Mich. | Port Huron, Mich. |
| 166182 | do | No. 4 | 13 | 13 | 1 | 1912 | Caruthersville, Mo. | Memphis, Tenn. |
| 166063 | Dredge | No. 4 | 423 | 352 | 30 | 1900 | Westlake, La. | Galveston, Tex. |
| 167286 | Barge | No. 4 | 10 | 10 | 1 | 1918 | San Diego, Cal. | San Diego, Cal. |
| 67485 | Scow | No. 5 | 41 | 41 | 1 | 1902 | Wells Island, N. Y. | Cape Vincent, N. Y. |
| 163569 | do | No. 5 | 618 | 618 | 2 | 1903 | Duluth, Minn. | Duluth, Minn. |
| 163735 | do | No. 5 | 117 | 117 | 2 | 1903 | Houghton, Mich. | Do. |
| 164201 | Barge | No. 5 | 17 | 17 | 4 | 1904 | Detroit, Mich. | Do. |
| 164562 | Scow | No. 5 | 94 | 94 | 1 | 1891 | Sheboygan, Wis. | Detroit, Mich. |
| 165567 | Barge | No. 5 | 15 | 15 | 1 | 1890 | Patchogue, N. Y. | Marquette, Mich. |
| 165766 | do | No. 5 | 144 | 144 | 1 | 1814 | Oshkosh, Wis. | Patchogue, N. Y. |
| 166705 | Scow | No. 5 | 229 | 229 | 1 | 1917 | Baltimore, Md. | Milwaukee, Wis. |
| 62231 | do | No. 6 | 60 | 57 | 2 | 1870 | Rockland Lake, N. Y. | Baltimore, Md. |
| 162455 | Barge | No. 6 | 284 | 284 | 0 | 1901 | Wilmington, Del. | New York, N. Y. |
| 163736 | Scow | No. 6 | 123 | 123 | 1 | 1901 | Houghton, Mich. | Buffalo, N. Y. |
| 164561 | do | No. 6 | 94 | 94 | 1 | 1891 | Sheboygan, Wis. | Duluth, Minn. |
| 166772 | do | No. 6 | 228 | 228 | 1 | 1917 | Houghton, Mich. | Duluth, Minn. |
| 163077 | Dredge | No. 7 | 292 | 292 | 1 | 1891 | Sheboygan, Wis. | Marquette, Mich. |
| 163116 | Scow | No. 7 | 97 | 97 | 1 | 1907 | Detroit, Mich. | Baltimore, Md. |
| 163737 | do | No. 7 | 142 | 142 | 2 | 1898 | Houghton, Mich. | Duluth, Minn. |

† Steel.

‡ Floating dry dock.

UNRIGGED MERCHANT VESSELS OF THE UNITED STATES—Continued.

| Official No. | Class. | Name of vessel. | Gross tonnage. | Net tonnage. | Crew. | When built. | Where built. | Home port (where permanent document issues). |
|--------------|--------|-----------------|----------------|--------------|-------|-------------|-------------------------|--|
| 164054 | Scow | No. 7 | 181 | 181 | 1 | 1892 | Sheboygan, Wis. | Duluth, Minn. |
| 165250 | do | No. 7 | 115 | 115 | 0 | 1913 | Duluth, Minn. | Do. |
| 215967 | do | No. 7 | 263 | 263 | 1 | 1918 | Baltimore, Md. | Baltimore, Md. |
| 67291 | Barge | No. 8 | 572 | 572 | 1 | 1891 | Noank, Conn. | New York, N. Y. |
| 162262 | Scow | No. 8 | 196 | 196 | 0 | 1892 | Sault Ste. Marie, Mich. | Detroit, Mich. |
| 164055 | do | No. 8 | 158 | 158 | 1 | 1892 | Sheboygan, Wis. | Duluth, Minn. |
| 164056 | Dredge | No. 8 | 385 | 385 | 1 | 1893 | do | Do. |
| 164512 | Barge | No. 8 | 463 | 463 | 0 | 1907 | Wilmington, Del. | New York, N. Y. |
| 165251 | Scow | No. 8 | 115 | 115 | 0 | 1913 | Duluth Minn. | Duluth, Minn. |
| 165980 | do | No. 8 | 22 | 22 | 1 | 1914 | Marine City, Mich. | Port Huron, Mich. |
| 167023 | do | No. 8 | 313 | 313 | 0 | 1917 | do | Detroit, Mich. |
| 67381 | Barge | No. 9 | 242 | 242 | 1 | 1898 | Brooklyn, N. Y. | New York, N. Y. |
| 162259 | Scow | No. 9 | 362 | 362 | 1 | 1903 | Wilmington, Del. | Buffalo, N. Y. |
| 163078 | Dredge | No. 9 | 659 | 659 | 1 | 1906 | Buffalo, N. Y. | Buffalo, Minn. |
| 164513 | Barge | No. 9 | 485 | 485 | 1 | 1907 | Baltimore, Md. | New York, N. Y. |
| 163970 | Scow | No. 9 | 22 | 22 | 1 | 1914 | Marine City, Mich. | Port Huron, Mich. |
| 160159 | do | No. 0 | 210 | 210 | 0 | 1902 | Cleveland, Ohio | Detroit, Mich. |
| 67328 | Barge | No. 10 | 641 | 641 | 1 | 1897 | Noank, Conn. | New York, N. Y. |
| 67383 | do | No. 10 | 200 | 200 | 1 | 1898 | Grassy Point, N. Y. | Do. |
| 162260 | Scow | No. 10 | 362 | 362 | 0 | 1903 | Wilmington, Del. | Buffalo, N. Y. |
| 163481 | Barge | No. 10 | 254 | 254 | 1 | 1907 | Gilderleeve, Conn. | New York, N. Y. |
| 163738 | Scow | No. 10 | 384 | 384 | 2 | 1900 | Houghton, Mich. | Duluth, Minn. |
| 164538 | do | No. 10 | 239 | 239 | 0 | 1907 | Mobile, Ala. | Plymouth, Mass. |
| 160160 | do | No. 10 | 235 | 235 | 0 | 1915 | Ecorse, Mich. | Detroit, Mich. |
| 67420 | Barge | No. 11 | 725 | 725 | 1 | 1900 | Noank, Conn. | New York, N. Y. |
| 67467 | do | No. 11 | 809 | 809 | 1 | 1901 | Chelsea, Mass. | Do. |
| 162321 | Scow | No. 11 | 420 | 420 | 1 | 1904 | Ferrysburg, Mich. | Detroit, Mich. |
| 163739 | do | No. 11 | 372 | 372 | 2 | 1904 | Houghton, Mich. | Duluth, Minn. |
| 164539 | do | No. 11 | 311 | 311 | 0 | 1907 | Mobile, Ala. | Plymouth, Mass. |
| 160161 | do | No. 11 | 235 | 235 | 0 | 1915 | Ecorse, Mich. | Detroit, Mich. |
| 67335 | Barge | No. 12 | 178 | 161 | 1 | 1897 | Noank, Conn. | New York, N. Y. |
| 67468 | do | No. 12 | 627 | 627 | 1 | 1900 | Astoria, N. Y. | Do. |
| 67477 | do | No. 12 | 725 | 725 | 1 | 1902 | Noank, Conn. | Do. |
| 163758 | Scow | No. 12 | 418 | 418 | 0 | 1907 | Cleveland, Ohio | Duluth, Minn. |
| 164540 | do | No. 12 | 550 | 550 | 0 | 1907 | Pascagoula, Miss. | Plymouth, Mass. |
| 167024 | do | No. 12 | 313 | 313 | 0 | 1917 | Marine City, Mich. | Detroit, Mich. |
| 67470 | Barge | No. 13 | 881 | 870 | 1 | 1901 | Chelsea, Mass. | New York, N. Y. |
| 164541 | Scow | No. 13 | 550 | 550 | 0 | 1907 | Mobile, Ala. | Plymouth, Mass. |
| 163715 | do | No. 13 | 325 | 325 | 1 | 1908 | Manitowoc, Wis. | Milwaukee, Wis. |
| 162709 | do | No. 14 | 356 | 356 | 0 | 1901 | Detroit, Mich. | Detroit, Mich. |
| 163710 | do | No. 14 | 325 | 325 | 1 | 1908 | Manitowoc, Wis. | Milwaukee, Wis. |
| 164058 | do | No. 14 | 181 | 181 | 1 | 1890 | Milwaukee, Wis. | Duluth, Minn. |
| 164542 | do | No. 14 | 550 | 550 | 0 | 1908 | Pascagoula, Miss. | Plymouth, Mass. |
| 164558 | do | No. 14 | 277 | 277 | 1 | 1908 | Green Bay, Wis. | Milwaukee, Wis. |
| 167172 | do | No. 14 | 139 | 139 | 1 | 1918 | Baltimore, Md. | Baltimore, Md. |
| 162732 | Barge | No. 15 | 185 | 185 | 1 | 1900 | Brooklyn, N. Y. | New York, N. Y. |
| 162884 | Scow | No. 15 | 222 | 222 | 4 | 1903 | Toledo, Ohio | Duluth, Minn. |
| 163860 | do | No. 15 | 324 | 324 | 2 | 1909 | Manitowoc, Wis. | Milwaukee, Wis. |
| 164560 | do | No. 15 | 201 | 201 | 1 | 1909 | Green Bay, Wis. | Do. |
| 164706 | do | No. 15 | 152 | 152 | 1 | 1912 | Wilmington, Del. | New York, N. Y. |
| 164059 | do | No. 15 | 253 | 253 | 1 | 1900 | Milwaukee, Wis. | Duluth, Minn. |
| 165023 | do | No. 15 | 12 | 12 | 0 | 1912 | Bibley, Mich. | Detroit, Mich. |
| 162885 | do | No. 16 | 231 | 231 | 4 | 1903 | Toledo, Ohio | Duluth, Minn. |
| 164000 | do | No. 16 | 451 | 451 | 1 | 1908 | Ferrysburg, Mich. | Do. |
| 164060 | do | No. 16 | 258 | 258 | 1 | 1900 | Milwaukee, Wis. | Do. |
| 164557 | do | No. 16 | 214 | 214 | 1 | 1909 | Green Bay, Wis. | Milwaukee, Wis. |
| 164707 | do | No. 16 | 152 | 152 | 1 | 1912 | Wilmington, Del. | New York, N. Y. |
| 162932 | Barge | No. 17 | 210 | 210 | 1 | 1906 | Tottenville, N. Y. | Do. |
| 162943 | Scow | No. 17 | 206 | 206 | 0 | 1906 | Manitowoc, Wis. | Detroit, Mich. |
| 165146 | Dredge | No. 17 | 250 | 250 | 1 | 1899 | Soranton, Miss. | New York, N. Y. |
| 162933 | Barge | No. 18 | 210 | 210 | 0 | 1906 | Tottenville, N. Y. | Do. |
| 163205 | Scow | No. 18 | 394 | 394 | 1 | 1907 | Ferrysburg, Mich. | Detroit, Mich. |
| 164062 | do | No. 18 | 350 | 350 | 1 | 1903 | Milwaukee, Wis. | Duluth, Minn. |
| 164120 | do | No. 18 | 35 | 35 | 1 | 1898 | Buffalo, N. Y. | Do. |
| 165147 | Dredge | No. 18 | 250 | 250 | 0 | 1904 | Soranton, Miss. | Do. |
| 164893 | Scow | No. 18 | 273 | 273 | 1 | 1909 | Tottenville, N. Y. | New York, N. Y. |
| 160691 | do | No. 18 | 113 | 113 | 1 | 1909 | Green Bay, Wis. | Milwaukee, Wis. |
| 162934 | Barge | No. 19 | 210 | 210 | 1 | 1900 | Tottenville, N. Y. | New York, N. Y. |
| 164090 | Scow | No. 19 | 382 | 382 | 1 | 1903 | Milwaukee, Wis. | Duluth, Minn. |
| 162940 | do | No. 20 | 772 | 772 | 0 | 1905 | Manitowoc, Wis. | Do. |
| 162935 | do | No. 20 | 210 | 210 | 1 | 1906 | Tottenville, N. Y. | New York, N. Y. |
| 164091 | Barge | No. 20 | 515 | 515 | 1 | 1904 | Manitowoc, Wis. | Duluth, Minn. |
| 164559 | do | No. 20 | 289 | 289 | 1 | 1911 | Green Bay, Wis. | Milwaukee, Wis. |
| 164732 | do | No. 20 | 653 | 653 | 2 | 1899 | Noank, Conn. | New London, Conn. |
| 67393 | do | No. 21 | 161 | 161 | 1 | 1898 | Duluth, Minn. | Milwaukee, Wis. |
| 163759 | do | No. 21 | 674 | 674 | 8 | 1907 | Manitowoc, Wis. | Duluth, Minn. |
| 164032 | do | No. 21 | 872 | 872 | 1 | 1900 | do | Do. |
| 165280 | do | No. 21 | 297 | 297 | 1 | 1904 | Milwaukee, Wis. | Milwaukee, Wis. |

† Steel.

‡ Composite.

UNRIGGED MERCHANT VESSELS OF THE UNITED STATES—Continued.

| Official No. | Class. | Name of vessel. | Gross tonnage. | Net tonnage. | Crew. | When built. | Where built. | Home port (where permanent document issues). |
|--------------|--------|--------------------|----------------|--------------|-------|-------------|-------------------------|--|
| 67394 | Scow | No. 22 | 167 | 167 | 0 | 1898 | Duluth, Minn. | Duluth, Minn. |
| 67349 | do | No. 24 | 254 | 254 | 0 | 1897 | do | Do. |
| 67350 | do | No. 25 | 186 | 186 | 0 | 1897 | do | Do. |
| 163765 | do | No. 25 | 67 | 37 | 0 | 1897 | Sault Ste. Marie, Mich. | Do. |
| 164910 | Barge | No. 23 | 287 | 287 | 1 | 1910 | Verplanck, N. Y. | New York, N. Y. |
| 165520 | Scow | No. 23 | 186 | 186 | 4 | 1914 | Green Bay, Wis. | Milwaukee, Wis. |
| 166690 | do | No. 29 | 129 | 129 | 1 | 1914 | do | Do. |
| 67395 | do | No. 30 | 229 | 229 | 0 | 1898 | Duluth, Minn. | Duluth, Minn. |
| 166689 | do | No. 30 | 454 | 454 | 1 | 1916 | Green Bay, Wis. | Milwaukee, Wis. |
| 67219 | do | No. 31 | 144 | 144 | 1 | 1881 | New Brunswick, N. J. | Duluth, Minn. |
| 67410 | Barge | No. 33 | 332 | 372 | 1 | 1900 | Wilmington, Del. | Philadelphia, Pa. |
| 163791 | Scow | No. 35 | 420 | 420 | 0 | 1900 | Ferrysburg, Mich. | Detroit, Mich. |
| 67356 | do | No. 36 | 89 | 89 | 0 | 1883 | Duluth, Minn. | Duluth, Minn. |
| 67364 | do | No. 40 | 185 | 185 | 8 | 1891 | do | Do. |
| 67277 | Barge | No. 42 | 181 | 172 | 1 | 1890 | Brooklyn, N. Y. | New York, N. Y. |
| 67281 | do | No. 44 | 167 | 149 | 1 | 1890 | do | Do. |
| 67294 | do | No. 45 | 194 | 184 | 1 | 1891 | do | Do. |
| 165735 | Scow | No. 78 | 631 | 631 | 0 | 1914 | Albany, N. Y. | Duluth, Minn. |
| 163134 | Barge | No. 101 | 261 | 261 | 1 | 1907 | Brooklyn, N. Y. | New York, N. Y. |
| 163085 | do | No. 102 | 268 | 268 | 1 | 1907 | do | Do. |
| 163040 | do | No. 104 | 246 | 246 | 1 | 1912 | Rondout, N. Y. | Do. |
| 163941 | do | No. 105 | 238 | 238 | 1 | 1912 | do | Do. |
| 163968 | do | No. 106 | 162 | 162 | 1 | 1908 | Kingston, N. Y. | Do. |
| 163966 | do | No. 107 | 167 | 167 | 1 | 1907 | do | Do. |
| 163969 | do | No. 108 | 185 | 185 | 1 | 1908 | Brooklyn, N. Y. | Do. |
| 51367 | do | No. 109 | 168 | 168 | 1 | 1900 | do | Do. |
| 166129 | do | No. 1918 | 10 | 10 | 1 | 1915 | Clarendon, Ark. | St. Louis, Mo. |
| 166226 | do | No. 1918 | 7 | 7 | 1 | 1914 | Bigelow, Ark. | Do. |
| 166348 | do | No. 1917 | 18 | 18 | 1 | 1916 | Booths Point, Tenn. | Do. |
| 165277 | Scow | No. 1 B | 129 | 129 | 1 | 1896 | Manitowoc, Wis. | Detroit, Mich. |
| 164926 | Barge | No. 1 K | 184 | 184 | 1 | 1900 | Brooklyn, N. Y. | New York, N. Y. |
| 163475 | Scow | No. 2 L | 136 | 136 | 0 | 1908 | do | Duluth, Minn. |
| 163476 | do | No. 3 L | 136 | 136 | 0 | 1908 | do | Do. |
| 163477 | do | No. 4 L | 136 | 136 | 0 | 1908 | do | Do. |
| 163478 | do | No. 5 L | 136 | 136 | 0 | 1908 | do | Do. |
| 163479 | do | No. 6 L | 136 | 136 | 0 | 1908 | do | Do. |
| 165507 | Barge | Nyando | 443 | 411 | 1 | 1913 | Mariners Harbor, N. Y. | New York, N. Y. |
| D. | | | | | | | | |
| 167020 | Scow | O | 602 | 602 | 1 | 1917 | Baltimore, Md. | Baltimore, Md. |
| 165864 | Barge | O, B, S | 13 | 13 | 1 | 1912 | Patchogue, N. Y. | Patchogue, N. Y. |
| 162974 | do | O, B, and J, No. 1 | 271 | 271 | 1 | 1903 | Rondout, N. Y. | New York, N. Y. |
| 163031 | do | O'Boyle Brothers | 374 | 374 | 1 | 1905 | Stelightsburg, N. Y. | Do. |
| 162131 | do | O'Brien Bros | 319 | 319 | 0 | 1903 | Rondout, N. Y. | Do. |
| 31636 | do | O, D, Jumbo | 874 | 874 | 1 | 1890 | Brooklyn, N. Y. | Do. |
| 162378 | do | O, D, No. 26 | 172 | 145 | 1 | 1905 | Tottenville, N. Y. | Do. |
| 162389 | do | O, D, No. 27 | 165 | 141 | 1 | 1905 | do | Do. |
| 162419 | do | O, D, No. 28 | 167 | 144 | 1 | 1905 | do | Do. |
| 163804 | do | O, D, No. 29 | 362 | 362 | 1 | 1909 | do | Do. |
| 163805 | do | O, D, No. 30 | 302 | 302 | 1 | 1909 | do | Do. |
| 163879 | do | O, D, No. 31 | 304 | 302 | 1 | 1909 | do | Do. |
| 163919 | do | O, D, No. 32 | 353 | 353 | 1 | 1909 | Buffalo, Va. | Do. |
| 164365 | do | O, D, No. 33 | 378 | 378 | 1 | 1911 | do | Do. |
| 164390 | do | O, D, No. 34 | 353 | 353 | 1 | 1911 | do | Do. |
| 164404 | do | O, D, No. 35 | 361 | 361 | 1 | 1911 | do | Do. |
| 164440 | do | O, D, No. 36 | 385 | 385 | 1 | 1911 | do | Do. |
| 164458 | do | O, D, No. 37 | 355 | 355 | 1 | 1911 | do | Do. |
| 164501 | do | O, D, No. 38 | 360 | 360 | 1 | 1911 | do | Do. |
| 164615 | do | O, D, No. 39 | 184 | 173 | 1 | 1911 | do | Do. |
| 164670 | do | O, D, No. 40 | 190 | 174 | 1 | 1911 | do | Do. |
| 165149 | do | O, D, No. 41 | 352 | 352 | 0 | 1913 | do | Do. |
| 165214 | do | O, D, No. 42 | 352 | 351 | 1 | 1913 | do | Do. |
| 165245 | do | O, D, No. 43 | 352 | 351 | 0 | 1913 | do | Do. |
| 165319 | do | O, D, No. 44 | 353 | 355 | 1 | 1913 | do | Do. |
| 165487 | do | O, D, No. 45 | 345 | 345 | 1 | 1913 | do | Do. |
| 165424 | do | O, D, No. 46 | 336 | 336 | 1 | 1913 | do | Do. |
| 163267 | Scow | O, D, No. 47 | 190 | 182 | 1 | 1907 | Noank, Conn. | Do. |
| 163269 | do | O, D, No. 48 | 190 | 182 | 1 | 1907 | do | Do. |
| 163294 | do | O, D, No. 49 | 190 | 182 | 1 | 1907 | do | Do. |
| 166210 | Barge | O, D, No. 50 | 177 | 177 | 1 | 1913 | Brooklyn, N. Y. | Do. |
| 166211 | do | O, D, No. 51 | 178 | 178 | 1 | 1913 | do | Do. |
| 164407 | Scow | O, D, No. 52 | 351 | 351 | 1 | 1916 | Buffalo, Va. | Do. |
| 166066 | do | O, F. P. Co. 1 | 85 | 85 | 0 | 1818 | Everett, Wash. | Seattle, Wash. |
| 166795 | do | O, F. P. Co. No. 2 | 28 | 28 | 0 | 1917 | do | Do. |

1 Formerly barge No. 23.
2 Formerly barge No. 22.
3 Formerly barge Saint Anthony.
4 Formerly barge Saint Joseph.
5 Formerly barge Harry A. Blair.

6 Formerly barge Seven Bros. No. 1.
7 Formerly barge Seven Bros. No. 2.
8 Formerly barge M. P. Smith.
9 Formerly barge Brooklyn Freight Annex No. 7.
10 Formerly scow B. E. D. T. No. 3.

11 Formerly scow B. E. D. T. No. 5.
12 Formerly scow B. E. D. T. No. 6.
† Steel.

UNRIGGED MERCHANT VESSELS OF THE UNITED STATES—Continued.

| Official No. | Class. | Name of vessel. | Gross tonnage. | Net tonnage. | Crew. | When built. | Where built. | Home port (where permanent document issues). |
|--------------|------------|-------------------------------|----------------|--------------|-------|-------------|-------------------------|--|
| 166790 | Scow | O. F. P. Co. No. 3. | 29 | 29 | 0 | 1917 | Everett, Wash. | Seattle, Wash. |
| 53297 | do | O. K. | 28 | 20 | 0 | 1890 | La Connor, Wash. | Tacoma, Wash. |
| 103050 | Barge | O. K. | 20 | 8 | 1 | 1900 | Dubuquo, Iowa. | St Paul, Minn. |
| 107249 | Canal boat | O. L. Bourdon | 109 | 102 | 1 | 1894 | Durhamville, N. Y. | Albany, N. Y. |
| 104678 | Scow | O. O. Co. No. 1. | 11 | 11 | 1 | 1911 | Olympia, Wash. | Tacoma, Wash. |
| 105311 | do | O. O. I. Co. No. 1. | 17 | 17 | 0 | 1913 | do. | do. |
| 104904 | do | O. O. Co. No. 2. | 8 | 8 | 0 | 1912 | do. | do. |
| 102620 | Barge | Oakfield | 435 | 413 | 1 | 1905 | Weehawken, N. J. | New York, N. Y. |
| 103515 | do | Oakland | 502 | 502 | 1 | 1908 | Perth Amboy, N. J. | do. |
| 106300 | do | Oakland | 294 | 294 | 1 | 1910 | Brooklyn, N. Y. | Baltimore, Md. |
| 19106 | do | Oak Leaf | 395 | 375 | 2 | 1898 | Cleveland, Ohio | Milwaukee, Wis. |
| 106213 | do | Oakport | 270 | 270 | 1 | 1916 | Brooklyn, N. Y. | New York, N. Y. |
| 102607 | do | Oak Ridge | 273 | 273 | 1 | 1904 | Sieghtsburg, N. Y. | do. |
| 105022 | do | Ocala | 186 | 186 | 1 | 1912 | Kingston, N. Y. | do. |
| 107064 | do | Occo 100 | 341 | 332 | 0 | 1917 | Brooklyn, N. Y. | do. |
| 107204 | do | Occo 101 | 319 | 307 | 0 | 1918 | do. | do. |
| 100293 | do | Oceanjo Engr. Corp. No. A. | 9 | 9 | 2 | 1910 | Wilmington, Cal. | Los Angeles, Cal. |
| 100294 | do | Oceanjo Engr. Corp. No. B. | 14 | 14 | 2 | 1910 | Long Beach, Cal. | do. |
| 105219 | House boat | Ocalya | 45 | 45 | 1 | 1887 | Kissimmee, Fla. | Cedar Keys, Fla. |
| 53243 | Barge | October | 117 | 111 | 2 | 1885 | Brooklyn, N. Y. | New York, N. Y. |
| 107078 | do | Odell | 6 | 6 | 1 | 1919 | Jasper, Tenn. | Chattanooga, Tenn. |
| 102094 | do | Odessa | 72 | 72 | 0 | 1901 | Bismarck, N. Dak. | Pembina, N. Dak. |
| 103118 | do | Ohio | 758 | 203 | 5 | 1908 | Chicago, Ill. | Duluth, Minn. |
| 100240 | do | Ogden | 338 | 338 | 0 | 1916 | Rondout, N. Y. | New York, N. Y. |
| 105314 | House boat | Ogden | 97 | 97 | 1 | 1910 | Fannin, Fla. | Cedar Keys, Fla. |
| 107250 | Barge | Old Trough Ferry | 6 | 6 | 1 | 1915 | Culp, Ark. | St. Louis, Mo. |
| 53238 | Scow | Old Dominion S. S. Co. No. 1. | 114 | 108 | 1 | 1882 | Brooklyn, N. Y. | New York, N. Y. |
| 106905 | do | Old Fred | 41 | 41 | 1 | 1909 | Ashland, Wis. | Milwaukee, Wis. |
| 103143 | Dredge | Old Hokory | 773 | 400 | 8 | 1907 | Duluth, Minn. | Duluth, Minn. |
| 102384 | do | Olive | 50 | 50 | 0 | 1905 | Seattle, Wash. | Eagle, Alaska. |
| 106740 | Scow | Olive Etta | 51 | 38 | 2 | 1917 | Boothbay, Mo. | Boothbay, Mo. |
| 102847 | do | Olive No. 3. | 54 | 54 | 0 | 1906 | Seattle, Wash. | Seattle, Wash. |
| 106148 | do | Olive No. 1. | 75 | 75 | 1 | 1909 | Sault Ste. Marie, Mich. | Marquette, Mich. |
| 104097 | do | Olson's Scow | 16 | 16 | 0 | 1911 | Poulabo, Wash. | Seattle, Wash. |
| 53206 | do | Olson | 103 | 103 | 0 | 1891 | Superior, Wis. | Duluth, Minn. |
| 104403 | do | Olympia | 211 | 211 | 0 | 1911 | Seattle, Wash. | Eagle, Alaska. |
| 105604 | do | Olympia Door Co. | 24 | 24 | 0 | 1914 | Olympia, Wash. | Tacoma, Wash. |
| 102833 | do | Olympia No. 4. | 73 | 73 | 0 | 1906 | do. | do. |
| 103783 | do | Olympia No. 6. | 145 | 145 | 0 | 1909 | Tacoma, Wash. | do. |
| 102851 | Barge | Omaha | 344 | 344 | 1 | 1906 | Winslow, Wash. | Eagle, Alaska. |
| 53284 | do | OSAGE | 2,450 | 2,367 | 8 | 1896 | Superior, Wis. | Duluth, Minn. |
| 53283 | do | Onida | 417 | 387 | 1 | 1890 | Brooklyn, N. Y. | New York, N. Y. |
| 53314 | Scow | Ontario | 899 | 899 | 0 | 1901 | Ballard, Wash. | Eagle, Alaska. |
| 100517 | Barge | Ontario | 400 | 400 | 2 | 1910 | Chesapeake City, Md. | Philadelphia, Pa. |
| 105201 | Scow | Oreas | 24 | 24 | 1 | 1913 | Rosario, Wash. | Port Townsend, Wash. |
| 19450 | Barge | Oregon | 1,430 | 1,204 | 5 | 1875 | Bath, Me. | San Francisco, Cal. |
| 53300 | do | Oregon | 154 | 154 | 1 | 1890 | Brooklyn, N. Y. | New York, N. Y. |
| 100527 | do | Oregon | 516 | 516 | 1 | 1910 | Rondout, N. Y. | do. |
| 105033 | do | Orinoco | 477 | 477 | 1 | 1912 | Elkton, Md. | Philadelphia, Pa. |
| 107039 | do | Orlando | 203 | 203 | 1 | 1913 | Rondout, N. Y. | New York, N. Y. |
| 53215 | Scow | Orleans | 144 | 136 | 1 | 1874 | Brooklyn, N. Y. | do. |
| 100184 | Barge | Ormond | 105 | 105 | 0 | 1913 | do. | do. |
| 100511 | Canal boat | Orvil Hopper | 104 | 104 | 1 | 1901 | Tonawanda, N. Y. | Albany, N. Y. |
| 105482 | do | Orville Griffin | 57 | 53 | 1 | 1910 | Hudson Falls, N. Y. | do. |
| 100160 | Barge | OSAGE | 11 | 11 | 1 | 1915 | Osgo City, Mo. | St. Louis, Mo. |
| 53201 | do | Oscawana | 410 | 381 | 1 | 1890 | Brooklyn, N. Y. | New York, N. Y. |
| 53320 | do | Osceola | 209 | 209 | 1 | 1902 | Rondout, N. Y. | do. |
| 102002 | do | Osceola | 177 | 177 | 1 | 1906 | Perth Amboy, N. J. | Perth Amboy, N. J. |
| 102051 | do | Ossining | 415 | 393 | 1 | 1903 | Brooklyn, N. Y. | New York, N. Y. |
| 105621 | Scow | Oswego | 235 | 235 | 0 | 1909 | Oswego, N. Y. | Duluth, Minn. |
| 107032 | Canal boat | Otis N. Shepard | 226 | 208 | 1 | 1917 | Champlain, N. Y. | Rouses Point, N. Y. |
| 102401 | Barge | Ottawa | 436 | 421 | 1 | 1905 | Weehawken, N. J. | New York, N. Y. |
| 53289 | do | Ottor | 539 | 539 | 0 | 1898 | San Francisco, Cal. | Eagle, Alaska. |
| 102093 | Canal boat | Over Brook | 103 | 97 | 1 | 1900 | Rondout, N. Y. | Albany, N. Y. |
| 100530 | House boat | Overstreet | 43 | 43 | 0 | 1910 | Bowling Green, Ky. | Louisville, Ky. |
| 53287 | Barge | Owen | 104 | 104 | 1 | 1895 | South Rondout, N. Y. | New York, N. Y. |
| 53247 | do | Owen Brady | 275 | 261 | 0 | 1888 | Pettys Island, N. J. | do. |
| 214010 | do | Owensboro | 14 | 14 | 1 | 1918 | Dubuquo, Iowa. | Evansville, Ind. |
| 105933 | do | Ox | 21 | 21 | 0 | 1915 | Elizabeth City, N. C. | Elizabeth City, N. C. |
| 107026 | Scow | Ox | 64 | 64 | 4 | 1914 | Buffalo, N. Y. | Buffalo, N. Y. |
| P. | | | | | | | | |
| 102001 | Scow | P. B. M. Co. No. 6. | 123 | 123 | 0 | 1906 | Port Blakely, Wash. | Seattle, Wash. |
| 105037 | do | P. B. T. Co. No. 4. | 32 | 32 | 0 | 1914 | do. | do. |
| 100595 | do | P. B. T. Co. No. 5. | 38 | 38 | 0 | 1917 | do. | do. |
| 103430 | do | P. B. T. Co. No. 7. | 0 | 0 | 0 | 1907 | do. | Port Townsend, Wash. |
| 104274 | do | P. B. T. Co. No. 8. | 71 | 71 | 0 | 1910 | do. | do. |

† Formerly canal boat Edward Neville.

† Composite.

† Whaleback.

† Steel.

UNRIGGED MERCHANT VESSELS OF THE UNITED STATES—Continued.

| Official No. | Class. | Name of vessel. | Gross tonnage. | Net tonnage. | Crew. | When built. | Where built. | Home port (where permanent document issues). |
|--------------|--------|-------------------------|----------------|--------------|-------|-------------|----------------------|--|
| 164502 | Scow | P. B. T. Co. No. 9 | 70 | 70 | 0 | 1911 | Port Blakeley, Wash. | Seattle, Wash. |
| 164701 | do | P. B. T. Co. No. 10 | 70 | 70 | 0 | 1911 | do | Port Townsend, Wash. |
| 165141 | do | P. B. T. Co. No. 11 | 60 | 60 | 0 | 1913 | do | Seattle, Wash. |
| 166811 | do | P. B. T. Co. No. 12 | 190 | 190 | 0 | 1917 | do | Do. |
| 165126 | do | P. B. T. Co. No. 15 | 23 | 23 | 0 | 1913 | Port Townsend, Wash. | Port Townsend, Wash. |
| 166929 | do | P. C. C. Co. No. I. | 83 | 83 | 0 | 1911 | Seattle, Wash. | Seattle, Wash. |
| 166930 | do | P. C. C. Co. No. II. | 79 | 79 | 0 | 1911 | do | Do. |
| 166931 | do | P. C. C. Co. No. III. | 79 | 79 | 0 | 1911 | do | Do. |
| 166932 | do | P. C. C. Co. No. IV. | 57 | 57 | 0 | 1911 | do | Do. |
| 166933 | do | P. C. C. Co. No. V. | 22 | 22 | 0 | 1911 | do | Do. |
| 166934 | do | P. C. C. Co. No. VI. | 12 | 12 | 0 | 1911 | do | Do. |
| 166935 | do | P. C. C. Co. No. VII. | 79 | 70 | 0 | 1911 | do | Do. |
| 166330 | do | P. F. F. Co. No. 1 | 24 | 24 | 0 | 1916 | Ketchikan, Alaska. | Ketchikan, Alaska. |
| 165427 | do | P. F. & P. Co. No. 1 | 8 | 8 | 0 | 1913 | Aberdeen, Wash. | Seattle, Wash. |
| 166353 | do | P. F. & P. Co. No. 2 | 77 | 69 | 0 | 1916 | do | Do. |
| 164761 | Barge | P. G. No. 2 | 7 | 7 | 0 | 1912 | Anacortes, Wash. | Port Townsend, Wash. |
| 164762 | do | P. G. No. 3 | 7 | 7 | 0 | 1912 | do | Do. |
| 165153 | Scow | P. G. No. 4 | 8 | 8 | 0 | 1913 | do | Do. |
| 165154 | do | P. G. No. 5 | 8 | 8 | 0 | 1913 | do | Do. |
| 165163 | Scow | P. G. No. 6 | 34 | 34 | 0 | 1913 | do | Do. |
| 166037 | do | P. G. No. 7 | 6 | 6 | 0 | 1917 | do | Do. |
| 166938 | do | P. G. No. 8 | 6 | 6 | 0 | 1917 | do | Do. |
| 54003 | Barge | P. L. Co. A. | 126 | 126 | 0 | 1901 | Port Ludlow, Wash. | Seattle, Wash. |
| 165349 | Scow | P. L. Co. B. | 405 | 405 | 0 | 1913 | Winslow, Wash. | Do. |
| 54586 | Barge | P. L. Co. 1 | 22 | 22 | 0 | 1901 | Seattle, Wash. | Do. |
| 54587 | Scow | P. L. Co. 2 | 22 | 22 | 0 | 1901 | do | Do. |
| 164350 | do | P. L. Co. No. 1 | 48 | 48 | 0 | 1901 | Aberdeen, Wash. | Port Townsend, Wash. |
| 164351 | Barge | P. L. Co. No. 2 | 48 | 48 | 0 | 1903 | Hoquiam, Wash. | Do. |
| 164788 | do | P. L. Co. No. 3 | 113 | 113 | 0 | 1913 | do | Do. |
| 165371 | Scow | P. L. Co. No. 4 | 150 | 150 | 0 | 1913 | do | Seattle, Wash. |
| 164424 | Barge | P. M. No. 2 | 10 | 10 | 0 | 1911 | Port Madison, Wash. | Port Townsend, Wash. |
| 54515 | do | P. N. Co. No. 9 | 127 | 106 | 1 | 1896 | Kennebunk, Me. | Philadelphia, Pa. |
| 54533 | do | P. N. Co. No. 10 | 136 | 124 | 4 | 1899 | do | Do. |
| 162263 | do | P. N. Co. No. 10 | 90 | 73 | 3 | 1904 | do | Portsmouth, N. H. |
| 164081 | do | P. N. Co. No. 18 | 177 | 155 | 3 | 1910 | South Portland, Me. | Do. |
| 164092 | do | P. N. Co. No. 20 | 140 | 110 | 1 | 1910 | Kennebunk, Me. | Philadelphia, Pa. |
| 166958 | do | P. N. Co. No. 21 | 150 | 133 | 0 | 1917 | do | Do. |
| 54541 | Scow | P. N. P. Co. No. 5 | 0 | 0 | 0 | 1899 | Blaine, Wash. | Seattle, Wash. |
| 54547 | do | P. N. P. Co. No. 10 | 24 | 24 | 0 | 1899 | do | Port Townsend, Wash. |
| 54548 | do | P. N. P. Co. No. 11 | 24 | 24 | 0 | 1899 | do | Do. |
| 54549 | do | P. N. P. Co. No. 12 | 24 | 24 | 0 | 1899 | do | Do. |
| 54550 | do | P. N. P. Co. No. 13 | 24 | 24 | 0 | 1899 | do | Do. |
| 164051 | do | P. P. Co. No. 1 | 30 | 30 | 0 | 1917 | Bellingham, Wash. | Seattle, Wash. |
| 167209 | do | P. P. Co. No. 1 | 30 | 30 | 0 | 1918 | do | Do. |
| 165353 | do | P. P. Co. No. 2 | 30 | 30 | 0 | 1917 | do | Do. |
| 54600 | do | P. P. and N. Co. No. 1 | 18 | 18 | 0 | 1902 | Petersburg, Alaska. | Juneau, Alaska. |
| 54611 | do | P. P. and N. Co. No. 3 | 18 | 18 | 0 | 1902 | do | Portland, Oreg. |
| 54612 | do | P. P. and N. Co. No. 4 | 18 | 18 | 0 | 1902 | do | Seattle, Wash. |
| 54613 | do | P. P. and N. Co. No. 5 | 18 | 18 | 0 | 1902 | do | Juneau, Alaska. |
| 54020 | do | P. P. and N. Co. No. 8 | 18 | 18 | 0 | 1902 | do | Do. |
| 54021 | do | P. P. and N. Co. No. 10 | 18 | 18 | 0 | 1902 | do | Do. |
| 54622 | do | P. P. and N. Co. No. 11 | 18 | 18 | 1 | 1902 | do | Do. |
| 42762 | Barge | P. R. R. 201 | 140 | 123 | 1 | 1890 | South Amboy, N. J. | New York, N. Y. |
| 30102 | do | P. R. R. 202 | 140 | 117 | 1 | 1898 | do | Do. |
| 50651 | do | P. R. R. 203 | 138 | 119 | 1 | 1899 | do | Do. |
| 34286 | do | P. R. R. 204 | 134 | 111 | 1 | 1897 | do | Do. |
| 50678 | do | P. R. R. 205 | 137 | 115 | 1 | 1900 | do | Do. |
| 53299 | do | P. R. R. 200 | 138 | 119 | 1 | 1899 | do | Do. |
| 60115 | do | P. R. R. 207 | 140 | 118 | 1 | 1899 | do | Do. |
| 59470 | do | P. R. R. 208 | 140 | 123 | 1 | 1896 | do | Do. |
| 165693 | do | P. R. R. 209 | 252 | 252 | 1 | 1913 | Wilmington, Del. | Do. |
| 67327 | do | P. R. R. 210 | 132 | 109 | 1 | 1897 | South Amboy, N. J. | Do. |
| 36905 | do | P. R. R. 211 | 143 | 123 | 1 | 1898 | do | Do. |
| 36904 | do | P. R. R. 212 | 150 | 150 | 1 | 1895 | do | Do. |
| 30233 | do | P. R. R. 213 | 142 | 122 | 1 | 1900 | do | Do. |
| 37614 | do | P. R. R. 214 | 136 | 115 | 1 | 1900 | do | Do. |
| 165611 | do | P. R. R. 215 | 200 | 200 | 1 | 1913 | Wilmington, Del. | Do. |
| 165629 | do | P. R. R. 216 | 250 | 250 | 1 | 1913 | do | Do. |
| 165587 | do | P. R. R. 217 | 200 | 200 | 1 | 1913 | do | Do. |
| 165639 | do | P. R. R. 218 | 200 | 200 | 1 | 1913 | do | Do. |
| 42065 | do | P. R. R. 219 | 135 | 128 | 1 | 1881 | Brooklyn, N. Y. | Do. |
| 165606 | do | P. R. R. 221 | 241 | 241 | 1 | 1913 | Fairfield, Md. | Do. |
| 51140 | do | P. R. R. 222 | 158 | 152 | 1 | 1891 | Brooklyn, N. Y. | Do. |
| 163016 | do | P. R. R. 223 | 240 | 227 | 3 | 1908 | Port Richmond, N. Y. | Do. |

1 Formerly barge Hanover.
2 Formerly barge Asenath.
3 Formerly barge Robbins.
4 Formerly barge Catlin.

5 Formerly barge Rio.
6 Formerly barge Onota.
7 Formerly barge Undine.
8 Formerly barge Tacony.

9 Formerly barge Natrona.
10 Formerly barge Eddystone.
11 Formerly barge Enterprise.
12 Formerly barge Annie.

13 Formerly barge Fanny.
14 Formerly barge Huntington.
15 Formerly barge Metuchen.
† Steel.

UNRIGGED MERCHANT VESSELS OF THE UNITED STATES—Continued.

| Official No. | Class. | Name of vessel. | Gross tonnage. | Net tonnage. | Crew. | When built. | Where built. | Home port (where permanent document issues). |
|--------------|--------|-----------------|----------------|--------------|-------|-------------|------------------------|--|
| 29984 | Barge | P. R. R. 224 | 165 | 157 | 1 | 1887 | Elizabethport, N. J. | New York, N. Y. |
| 31496 | do. | P. R. R. 225 | 164 | 156 | 1 | 1888 | do. | Do. |
| 35486 | do. | P. R. R. 226 | 122 | 116 | 1 | 1887 | do. | Do. |
| 36779 | do. | P. R. R. 227 | 123 | 117 | 1 | 1887 | do. | Do. |
| 42600 | do. | P. R. R. 228 | 165 | 157 | 1 | 1887 | do. | Do. |
| 48570 | do. | P. R. R. 229 | 123 | 116 | 1 | 1887 | do. | Do. |
| 48571 | do. | P. R. R. 230 | 164 | 156 | 1 | 1887 | do. | Do. |
| 51188 | do. | P. R. R. 231 | 123 | 117 | 1 | 1887 | do. | Do. |
| 55020 | do. | P. R. R. 232 | 164 | 156 | 1 | 1887 | do. | Do. |
| 57894 | do. | P. R. R. 233 | 123 | 117 | 1 | 1887 | do. | Do. |
| 62890 | do. | P. R. R. 234 | 163 | 155 | 1 | 1887 | do. | Do. |
| 62887 | do. | P. R. R. 235 | 163 | 155 | 1 | 1887 | do. | Do. |
| 51349 | do. | P. R. R. 236 | 143 | 121 | 1 | 1899 | Camden, N. J. | Do. |
| 30208 | do. | P. R. R. 237 | 143 | 120 | 1 | 1899 | do. | Do. |
| 35569 | do. | P. R. R. 238 | 143 | 121 | 1 | 1899 | do. | Do. |
| 34346 | do. | P. R. R. 239 | 145 | 129 | 1 | 1899 | Elizabethport, N. J. | Do. |
| 53302 | do. | P. R. R. 240 | 144 | 127 | 1 | 1899 | do. | Do. |
| 51354 | do. | P. R. R. 241 | 146 | 129 | 1 | 1899 | do. | Do. |
| 31626 | do. | P. R. R. 242 | 143 | 123 | 1 | 1899 | do. | Do. |
| 67399 | do. | P. R. R. 243 | 142 | 117 | 1 | 1899 | Wilmington, Del. | Do. |
| 30202 | do. | P. R. R. 244 | 142 | 118 | 1 | 1899 | do. | Do. |
| 31622 | do. | P. R. R. 245 | 141 | 117 | 1 | 1899 | do. | Do. |
| 53301 | do. | P. R. R. 246 | 140 | 117 | 1 | 1899 | do. | Do. |
| 31624 | do. | P. R. R. 247 | 140 | 117 | 1 | 1899 | do. | Do. |
| 31671 | do. | P. R. R. 248 | 142 | 123 | 1 | 1900 | do. | Do. |
| 34391 | do. | P. R. R. 249 | 142 | 121 | 1 | 1900 | do. | Do. |
| 34387 | do. | P. R. R. 250 | 142 | 121 | 1 | 1900 | do. | Do. |
| 37017 | do. | P. R. R. 251 | 142 | 123 | 1 | 1900 | do. | Do. |
| 47177 | do. | P. R. R. 252 | 142 | 123 | 1 | 1901 | do. | Do. |
| 49671 | do. | P. R. R. 253 | 142 | 123 | 1 | 1901 | do. | Do. |
| 51493 | do. | P. R. R. 254 | 142 | 123 | 1 | 1901 | do. | Do. |
| 48672 | do. | P. R. R. 255 | 142 | 123 | 1 | 1901 | do. | Do. |
| 51498 | do. | P. R. R. 256 | 142 | 123 | 1 | 1901 | do. | Do. |
| 63051 | do. | P. R. R. 257 | 142 | 123 | 1 | 1901 | do. | Do. |
| 32277 | do. | P. R. R. 258 | 142 | 121 | 1 | 1901 | do. | Do. |
| 30278 | do. | P. R. R. 259 | 143 | 124 | 1 | 1901 | South Amboy, N. J. | Do. |
| 30279 | do. | P. R. R. 260 | 145 | 126 | 1 | 1901 | Elizabethport, N. J. | Do. |
| 30280 | do. | P. R. R. 261 | 144 | 126 | 1 | 1901 | do. | Do. |
| 30283 | do. | P. R. R. 262 | 144 | 127 | 1 | 1902 | do. | Do. |
| 163037 | do. | P. R. R. 263 | 246 | 228 | 3 | 1906 | Port Richmond, N. Y. | Do. |
| 163042 | do. | P. R. R. 264 | 246 | 227 | 1 | 1906 | do. | Do. |
| 163075 | do. | P. R. R. 265 | 246 | 227 | 3 | 1907 | do. | Do. |
| 163113 | do. | P. R. R. 266 | 246 | 227 | 1 | 1907 | do. | Do. |
| 163142 | do. | P. R. R. 267 | 246 | 227 | 1 | 1907 | do. | Do. |
| 163168 | do. | P. R. R. 268 | 246 | 227 | 1 | 1907 | do. | Do. |
| 163188 | do. | P. R. R. 269 | 246 | 227 | 1 | 1907 | do. | Do. |
| 165544 | do. | P. R. R. 270 | 251 | 251 | 2 | 1913 | Fairfield, Md. | Do. |
| 166428 | do. | P. R. R. 271 | 253 | 253 | 1 | 1916 | Wilmington, Del. | Do. |
| 31539 | do. | P. R. R. 400 | 310 | 300 | 1 | 1891 | South Amboy, N. Y. | Do. |
| 162040 | do. | P. R. R. 401 | 538 | 517 | 1 | 1906 | do. | Do. |
| 165829 | do. | P. R. R. 402 | 419 | 419 | 1 | 1914 | Perth Amboy, N. J. | Do. |
| 165176 | do. | P. R. R. 403 | 422 | 422 | 0 | 1913 | Mariners Harbor, N. Y. | Do. |
| 165182 | do. | P. R. R. 404 | 434 | 434 | 0 | 1913 | do. | Do. |
| 165643 | do. | P. R. R. 405 | 425 | 425 | 1 | 1914 | Perth Amboy, N. J. | Do. |
| 165830 | do. | P. R. R. 406 | 416 | 416 | 1 | 1914 | do. | Do. |
| 165738 | do. | P. R. R. 407 | 441 | 441 | 1 | 1914 | do. | Do. |
| 34105 | do. | P. R. R. 408 | 245 | 235 | 1 | 1888 | Elizabethport, N. J. | Do. |
| 30660 | do. | P. R. R. 409 | 316 | 306 | 1 | 1888 | do. | Do. |
| 44207 | do. | P. R. R. 410 | 246 | 237 | 1 | 1887 | do. | Do. |
| 34342 | do. | P. R. R. 411 | 436 | 403 | 1 | 1899 | Wilmington, Del. | Do. |
| 35598 | do. | P. R. R. 412 | 435 | 401 | 1 | 1899 | do. | Do. |
| 35572 | do. | P. R. R. 413 | 428 | 389 | 1 | 1900 | Elizabethport, N. J. | Do. |
| 35574 | do. | P. R. R. 414 | 435 | 398 | 1 | 1900 | do. | Do. |
| 35573 | do. | P. R. R. 415 | 431 | 400 | 1 | 1900 | Camden, N. J. | Do. |
| 35576 | do. | P. R. R. 416 | 431 | 399 | 1 | 1900 | Elizabethport, N. J. | Do. |
| 63008 | do. | P. R. R. 417 | 431 | 41 | 1 | 1900 | Camden, N. J. | Do. |

¹ Formerly barge Asbury.
² Formerly barge Barnegat.
³ Formerly barge Delmar.
⁴ Formerly barge Elberon.
⁵ Formerly barge Harrison.
⁶ Formerly barge Lamokin.
⁷ Formerly barge Lawrence.
⁸ Formerly barge Middlesex.
⁹ Formerly barge Quantic.
¹⁰ Formerly barge Statton.
¹¹ Formerly barge Watkins.
¹² Formerly barge Waverly.
¹³ Formerly barge Warren.

¹⁴ Formerly barge Maploton.
¹⁵ Formerly barge Allaire.
¹⁶ Formerly barge Dunlap.
¹⁷ Formerly barge Colonia.
¹⁸ Formerly barge Oltory.
¹⁹ Formerly barge Malvern.
²⁰ Formerly barge Berkeley.
²¹ Formerly barge Newbold.
²² Formerly barge Absecon.
²³ Formerly barge Belmont.
²⁴ Formerly barge Ootoraro.
²⁵ Formerly barge Bedford.
²⁶ Formerly barge Bellwood.

²⁷ Formerly barge Cambria.
²⁸ Formerly barge Clayton.
²⁹ Formerly barge Ferney.
³⁰ Formerly barge Kane.
³¹ Formerly barge Laurel.
³² Formerly barge Manayunk.
³³ Formerly barge Lennel.
³⁴ Formerly barge Morea.
³⁵ Formerly barge WaWa.
³⁶ Formerly barge Ardmore.
³⁷ Formerly barge Alba.
³⁸ Formerly barge Agawam.
³⁹ Formerly barge Avon.

⁴⁰ Formerly barge Aura.
⁴¹ Formerly barge Bergen.
⁴² Formerly barge Corry.
⁴³ Formerly barge Gallitzin.
⁴⁴ Formerly barge Isellin.
⁴⁵ Formerly barge Croydon.
⁴⁶ Formerly barge Doyer.
⁴⁷ Formerly barge Delanco.
⁴⁸ Formerly barge Delanco.
⁴⁹ Formerly barge Dunlo.
⁵⁰ Formerly barge Darby.
⁵¹ Formerly barge Wyebrooke.
[†] Steel.

UNRIGGED MERCHANT VESSELS OF THE UNITED STATES—Continued.

| Official No. | Class. | Name of vessel. | Gross tonnage. | Net tonnage. | Crew. | When built. | Where built. | Home port (where permanent document issued). |
|--------------|--------|-----------------|----------------|--------------|-------|-------------|--------------------------|--|
| 58462 | Bargo. | P. R. R. 418. | 431 | 401 | 1 | 1900 | Camden, N. J. | New York, N. Y. |
| 48654 | do. | P. R. R. 419. | 430 | 398 | 1 | 1900 | Elizabethport, N. J. | Do. |
| 51361 | do. | P. R. R. 420. | 438 | 417 | 1 | 1900 | do. | Do. |
| 47168 | do. | P. R. R. 421. | 432 | 406 | 1 | 1900 | do. | Do. |
| 48653 | do. | P. R. R. 422. | 432 | 403 | 1 | 1900 | Camden, N. J. | Do. |
| 30227 | do. | P. R. R. 423. | 424 | 364 | 1 | 1900 | Elizabethport, N. J. | Do. |
| 31653 | do. | P. R. R. 424. | 424 | 364 | 1 | 1900 | do. | Do. |
| 63013 | do. | P. R. R. 425. | 426 | 406 | 1 | 1900 | do. | Do. |
| 64564 | do. | P. R. R. 426. | 546 | 524 | 1 | 1900 | do. | Do. |
| 182906 | do. | P. R. R. 427. | 542 | 520 | 1 | 1900 | do. | Do. |
| 182807 | do. | P. R. R. 429. | 538 | 507 | 1 | 1900 | Noank, Conn. | Do. |
| 182951 | do. | P. R. R. 430. | 541 | 509 | 1 | 1900 | do. | Do. |
| 182951 | do. | P. R. R. 431. | 543 | 511 | 1 | 1900 | do. | Do. |
| 182952 | do. | P. R. R. 432. | 540 | 508 | 1 | 1900 | do. | Do. |
| 182962 | do. | P. R. R. 433. | 542 | 511 | 1 | 1900 | do. | Do. |
| 182981 | do. | P. R. R. 434. | 540 | 516 | 1 | 1900 | do. | Do. |
| 183013 | do. | P. R. R. 435. | 540 | 522 | 1 | 1900 | do. | Do. |
| 182783 | do. | P. R. R. 436. | 536 | 514 | 1 | 1900 | Elizabethport, N. J. | Do. |
| 182824 | do. | P. R. R. 437. | 540 | 518 | 1 | 1900 | do. | Do. |
| 182843 | do. | P. R. R. 438. | 541 | 521 | 1 | 1900 | do. | Do. |
| 182870 | do. | P. R. R. 439. | 539 | 520 | 1 | 1900 | do. | Do. |
| 182904 | do. | P. R. R. 440. | 533 | 506 | 1 | 1900 | do. | Do. |
| 182963 | do. | P. R. R. 441. | 543 | 515 | 1 | 1900 | do. | Do. |
| 183432 | do. | P. R. R. 442. | 536 | 505 | 1 | 1907 | Noank, Conn. | Do. |
| 183433 | do. | P. R. R. 443. | 540 | 509 | 1 | 1907 | Noank, Conn. | Do. |
| 183434 | do. | P. R. R. 444. | 538 | 506 | 1 | 1907 | do. | Do. |
| 183444 | do. | P. R. R. 445. | 543 | 517 | 1 | 1908 | do. | Do. |
| 183462 | do. | P. R. R. 446. | 541 | 515 | 1 | 1908 | do. | Do. |
| 183463 | do. | P. R. R. 447. | 541 | 515 | 1 | 1908 | do. | Do. |
| 183968 | do. | P. R. R. 448. | 521 | 490 | 0 | 1900 | Brooklyn, N. Y. | Do. |
| 103971 | do. | P. R. R. 449. | 526 | 496 | 1 | 1900 | do. | Do. |
| 183962 | do. | P. R. R. 450. | 539 | 510 | 1 | 1909 | do. | Do. |
| 185063 | do. | P. R. R. 452. | 432 | 400 | 0 | 1912 | Port Richmond, N. Y. | Do. |
| 165130 | do. | P. R. R. 453. | 429 | 429 | 0 | 1912 | Mariners Harbor, N. Y. | Do. |
| 165162 | do. | P. R. R. 454. | 421 | 421 | 0 | 1913 | do. | Do. |
| 165173 | do. | P. R. R. 455. | 420 | 420 | 0 | 1913 | Wilmington, Del. | Do. |
| 165174 | do. | P. R. R. 456. | 420 | 420 | 0 | 1913 | do. | Do. |
| 165193 | do. | P. R. R. 457. | 436 | 436 | 1 | 1913 | do. | Do. |
| 165194 | do. | P. R. R. 458. | 437 | 437 | 1 | 1913 | do. | Do. |
| 165558 | do. | P. R. R. 460. | 420 | 420 | 0 | 1913 | Perth Amboy, N. J. | Do. |
| 165530 | do. | P. R. R. 460. | 431 | 431 | 0 | 1913 | do. | Do. |
| 185743 | do. | P. R. R. 461. | 435 | 435 | 1 | 1914 | do. | Do. |
| 185796 | do. | P. R. R. 462. | 418 | 418 | 1 | 1914 | do. | Do. |
| 185832 | do. | P. R. R. 463. | 429 | 429 | 1 | 1913 | Brooklyn, N. Y. | Do. |
| 185854 | do. | P. R. R. 461. | 418 | 418 | 1 | 1913 | do. | Do. |
| 185800 | do. | P. R. R. 465. | 402 | 402 | 0 | 1913 | do. | Do. |
| 185861 | do. | P. R. R. 466. | 398 | 398 | 0 | 1913 | Perth Amboy, N. J. | Do. |
| 185896 | do. | P. R. R. 467. | 435 | 435 | 1 | 1914 | do. | Do. |
| 185850 | do. | P. R. R. 468. | 403 | 403 | 1 | 1913 | Brooklyn, N. Y. | Do. |
| 185897 | do. | P. R. R. 469. | 445 | 445 | 1 | 1913 | do. | Do. |
| 185898 | do. | P. R. R. 470. | 446 | 446 | 1 | 1913 | do. | Do. |
| 186251 | do. | P. R. R. 473. | 451 | 451 | 1 | 1915 | Wilmington, Del. | Do. |
| 186216 | do. | P. R. R. 475. | 440 | 440 | 1 | 1916 | do. | Do. |
| 186207 | do. | P. R. R. 470. | 451 | 439 | 1 | 1916 | do. | Do. |
| 186222 | do. | P. R. R. 478. | 428 | 428 | 1 | 1916 | Perth Amboy, N. J. | Do. |
| 186256 | do. | P. R. R. 470. | 423 | 423 | 1 | 1916 | do. | Do. |
| 186176 | do. | P. R. R. 481. | 446 | 446 | 1 | 1916 | Brooklyn, N. Y. | Do. |
| 186773 | do. | P. R. R. 482. | 448 | 448 | 1 | 1916 | do. | Do. |
| 186198 | do. | P. R. R. 483. | 446 | 446 | 1 | 1916 | do. | Do. |
| 186218 | do. | P. R. R. 484. | 441 | 441 | 1 | 1916 | do. | Do. |
| 186245 | do. | P. R. R. 485. | 448 | 448 | 1 | 1916 | do. | Do. |
| 186256 | do. | P. R. R. 486. | 448 | 448 | 1 | 1916 | do. | Do. |
| 186219 | do. | P. R. R. 487. | 463 | 463 | 1 | 1916 | West New Brighton, N. Y. | Do. |
| 186322 | do. | P. R. R. 488. | 445 | 445 | 1 | 1916 | do. | Do. |
| 186496 | do. | P. R. R. 489. | 450 | 450 | 1 | 1918 | Astoria, N. Y. | Do. |
| 186436 | do. | P. R. R. 491. | 450 | 450 | 1 | 1918 | Brooklyn, N. Y. | Do. |
| 186430 | do. | P. R. R. 492. | 420 | 420 | 1 | 1918 | do. | Do. |
| 183207 | do. | P. R. R. 700. | 296 | 296 | 1 | 1907 | Wilmington, Del. | Perth Amboy, N. J. |
| 27007 | do. | P. R. R. 702. | 230 | 230 | 1 | 1873 | Delanco, N. J. | Philadelphia, Pa. |
| 183262 | do. | P. R. R. 702. | 286 | 286 | 1 | 1907 | Wilmington, Del. | Perth Amboy, N. J. |
| 183274 | do. | P. R. R. 703. | 294 | 294 | 1 | 1907 | do. | Do. |
| 183070 | do. | P. R. R. 704. | 355 | 355 | 1 | 1907 | West New Brighton, N. Y. | Do. |
| 183114 | do. | P. R. R. 705. | 355 | 355 | 1 | 1907 | do. | Do. |
| 168126 | do. | P. R. R. 707. | 355 | 355 | 1 | 1907 | do. | Do. |

1 Formerly barge Stanwick.
 2 Formerly barge Loretto.
 3 Formerly barge Medford.

4 Formerly barge Kinkora.
 5 Formerly barge Lenola.
 6 Formerly barge Arona.

7 Formerly barge Ateo.
 8 Formerly barge Butte.
 9 Formerly barge Wilburtha.

10 Formerly barge Patapsco.
 11 Formerly barge Xebeco.

UNRIGGED MERCHANT VESSELS OF THE UNITED STATES—Continued.

| Official No. | Class. | Name of vessel. | Gross tonnage. | Net tonnage. | Crew. | When built. | Where built. | Home port (where permanent document issues). |
|--------------|------------|--------------------------------|----------------|--------------|-------|-------------|--------------------------|--|
| 163300 | Barge | P. R. R. 708 | 335 | 335 | 1 | 1907 | West New Brighton, N. Y. | Perth Amboy, N. J. |
| 163246 | do. | P. R. R. 710 | 447 | 447 | 1 | 1907 | Wilmington, Del. | Do. |
| 163259 | do. | P. R. R. 711 | 433 | 433 | 1 | 1907 | do. | Do. |
| 163335 | do. | P. R. R. 712 | 400 | 400 | 1 | 1907 | do. | Do. |
| 163336 | do. | P. R. R. 713 | 400 | 400 | 1 | 1907 | do. | Do. |
| 67369 | do. | P. R. R. 714 | 295 | 295 | 1 | 1893 | Elizabethport, N. J. | Do. |
| 67310 | do. | P. R. R. 715 | 295 | 295 | 1 | 1893 | do. | Do. |
| 67311 | do. | P. R. R. 716 | 295 | 295 | 1 | 1893 | do. | Do. |
| 35565 | do. | P. R. R. 717 | 266 | 266 | 1 | 1899 | do. | Do. |
| 35560 | do. | P. R. R. 718 | 266 | 266 | 1 | 1899 | do. | Do. |
| 35567 | do. | P. R. R. 719 | 266 | 266 | 1 | 1899 | do. | Do. |
| 35585 | do. | P. R. R. 720 | 264 | 264 | 1 | 1900 | do. | Do. |
| 35580 | do. | P. R. R. 721 | 264 | 264 | 1 | 1900 | do. | Do. |
| 35589 | do. | P. R. R. 722 | 264 | 264 | 1 | 1900 | do. | Do. |
| 164916 | do. | P. R. R. No. 451 | 608 | 608 | 1 | 1912 | Weohawken, N. J. | New York, N. Y. |
| 165004 | Scow | P. S. B. & D. Co. No. 3 | 26 | 26 | 0 | 1912 | Seattle, Wash. | Seattle, Wash. |
| 165027 | do. | P. S. B. & D. Co. No. 4 | 125 | 125 | 0 | 1912 | Kennecott, Wash. | Do. |
| 165112 | do. | P. S. B. & D. Co. No. 10 | 241 | 241 | 0 | 1912 | Seattle, Wash. | Do. |
| 165180 | do. | P. S. B. & D. Co. No. 13 | 135 | 135 | 0 | 1913 | do. | Do. |
| 165225 | do. | P. S. B. & D. Co. No. 14 | 135 | 135 | 0 | 1913 | do. | Do. |
| 165258 | do. | P. S. B. & D. Co. No. 15 | 35 | 35 | 0 | 1913 | do. | Do. |
| 167184 | do. | P. S. F. S. Co. No. 1 | 77 | 77 | 0 | 1918 | Hadlock, Wash. | Port Townsend, Wash. |
| 166518 | do. | P. S. & W. H. Ry. No. 2 | 167 | 167 | 0 | 1916 | Raymond, Wash. | Seattle, Wash. |
| 166545 | do. | P. S. & W. H. Ry. No. 3 | 167 | 167 | 0 | 1916 | do. | Do. |
| 163363 | do. | P. S. W. P. Co. No. 2 | 66 | 66 | 0 | 1907 | Anacortes, Wash. | Port Townsend, Wash. |
| 163364 | do. | P. S. W. P. Co. No. 3 | 66 | 66 | 0 | 1907 | do. | Do. |
| 163455 | do. | P. S. W. P. Co. No. 4 | 66 | 66 | 0 | 1907 | do. | Do. |
| 163457 | do. | P. S. W. P. Co. No. 6 | 66 | 66 | 0 | 1907 | do. | Do. |
| 54507 | do. | P. T. P. Co. No. 1 | 26 | 26 | 0 | 1900 | Port Townsend, Wash. | Do. |
| 54509 | do. | P. T. P. Co. No. 3 | 26 | 26 | 0 | 1900 | do. | Seattle, Wash. |
| 54571 | do. | P. T. P. Co. No. 4 | 26 | 26 | 0 | 1900 | do. | Do. |
| 54578 | do. | P. T. P. Co. No. 5 | 26 | 26 | 0 | 1900 | do. | Do. |
| 54572 | do. | P. T. P. Co. No. 6 | 19 | 19 | 0 | 1900 | do. | Port Townsend, Wash. |
| 54573 | do. | P. T. P. Co. No. 7 | 19 | 19 | 0 | 1900 | do. | Seattle, Wash. |
| 54575 | do. | P. T. P. Co. No. 9 | 19 | 19 | 0 | 1900 | do. | Port Townsend, Wash. |
| 54576 | do. | P. T. P. Co. No. 10 | 19 | 19 | 0 | 1900 | do. | Seattle, Wash. |
| 163815 | do. | P. T. P. Co. No. 11 | 23 | 23 | 0 | 1909 | do. | Port Townsend, Wash. |
| 163816 | do. | P. T. P. Co. No. 12 | 23 | 23 | 0 | 1909 | do. | Do. |
| 163817 | do. | P. T. P. Co. No. 13 | 23 | 23 | 0 | 1909 | do. | Do. |
| 164744 | do. | P. W. No. 1 | 23 | 23 | 0 | 1912 | Anacortes, Wash. | Do. |
| 164745 | do. | P. W. No. 2 | 23 | 23 | 0 | 1912 | do. | Do. |
| 162410 | Canal boat | P. B. Daly | 105 | 99 | 1 | 1905 | Watervliet, N. Y. | Albany, N. Y. |
| 163948 | Barge | F. H. Doherty | 461 | 461 | 0 | 1909 | West Camp, N. Y. | New York, N. Y. |
| 160583 | do. | W. J. Barry | 447 | 447 | 1 | 1916 | Rondout, N. Y. | Albany, N. Y. |
| 54557 | do. | P. J. McLaughlin | 181 | 181 | 0 | 1899 | Brooklyn, N. Y. | New York, N. Y. |
| 164698 | Dredge | H. P. BANFORD ROSS INC. No. 17 | 795 | 507 | 2 | 1911 | Sparrows Point, Md. | Do. |
| 54624 | Barge | Pacific | 399 | 399 | 3 | 1901 | Elkton, Md. | Baltimore, Md. |
| 165836 | do. | Pacific | 436 | 436 | 1 | 1907 | Kingston, N. Y. | New York, N. Y. |
| 47167 | Scow | Pacific No. 1 | 48 | 48 | 0 | 1900 | Seattle, Wash. | Seattle, Wash. |
| 47166 | do. | Pacific No. 2 | 48 | 48 | 0 | 1900 | do. | Do. |
| 55032 | do. | Pacific No. 3 | 74 | 74 | 0 | 1899 | do. | Do. |
| 55033 | do. | Pacific No. 4 | 71 | 71 | 0 | 1899 | do. | Tacoma, Wash. |
| 31358 | do. | Pacific No. 5 | 97 | 97 | 0 | 1899 | do. | Do. |
| 34359 | do. | Pacific No. 6 | 117 | 117 | 0 | 1899 | do. | Seattle, Wash. |
| 42878 | do. | Pacific No. 7 | 205 | 205 | 0 | 1902 | Seattle, Wash. | Do. |
| 54534 | do. | Paddy | 18 | 18 | 0 | 1890 | Anacortes, Wash. | Port Townsend, Wash. |
| 164401 | do. | Pallia | 10 | 10 | 1 | 1911 | do. | Do. |
| 163251 | Barge | Palatka | 167 | 167 | 1 | 1907 | Kingston, N. Y. | New York, N. Y. |
| 54503 | do. | Palmira | 390 | 390 | 1 | 1890 | Brooklyn, N. Y. | Do. |
| 162030 | do. | Pamico | 431 | 431 | 1 | 1903 | Elkton, Md. | Philadelphia, Pa. |
| 93085 | do. | Panninkey | 303 | 303 | 1 | 1900 | do. | Do. |
| 165799 | do. | Panninkey | 216 | 216 | 1 | 1913 | Rondout, N. Y. | New York, N. Y. |
| 163061 | Dredge | Pan American No. 12 | 456 | 310 | 13 | 1901 | Buffalo, N. Y. | Duluth, Minn. |
| 164650 | Barge | Pangborn | 243 | 243 | 0 | 1909 | West Camp, N. Y. | New York, N. Y. |
| 164270 | do. | Panther Creek | 739 | 641 | 3 | 1910 | Noank, Conn. | Do. |
| 166378 | do. | Paproc No. 1 | 12 | 12 | 1 | 1916 | Wilmington, Cal. | Los Angeles, Cal. |
| 166379 | do. | Paproc No. 2 | 91 | 91 | 1 | 1916 | do. | Do. |
| 166435 | do. | Paproc No. 3 | 99 | 99 | 0 | 1917 | Long Beach, Cal. | Do. |
| 165144 | do. | Parish | 451 | 433 | 1 | 1913 | Mariners Harbor, N. Y. | New York, N. Y. |
| 164200 | do. | Parkersburg | 323 | 323 | 1 | 1916 | do. | Baltimore, Md. |
| 164297 | Scow | Parr No. 1 | 13 | 13 | 0 | 1910 | Meridian, Wash. | Tacoma, Wash. |
| 166421 | Barge | Passport | 533 | 533 | 1 | 1916 | Brooklyn, N. Y. | New York, N. Y. |

1 Formerly barge No. 12.

2 Formerly barge No. 13.

3 Formerly barge No. 14.

4 Formerly barge Del. & Rar. Canal No. 15.

5 Formerly barge Del. & Rar. Canal No. 16.

6 Formerly barge Del. & Rar. Canal No. 17.

7 Formerly barge D. and R. O. No. 18.

8 Formerly barge D. and R. O. No. 19.

9 Formerly barge D. and R. O. No. 20.

10 Formerly barge Kenneth Neville.

11 Formerly dredge Nelson Z. Graves.

12 Formerly scow Chesley No. 7.

13 Formerly scow Chesley No. 1.

14 Formerly scow Chesley No. 2.

15 Formerly scow Queen City No. 7.

16 Formerly scow Chesley No. 4.

17 Formerly scow Chesley No. 6.

18 Formerly scow Henny.

19 Formerly barge We're Here.

† Rebuilt, 1905.

UNRIGGED MERCHANT VESSELS OF THE UNITED STATES—Continued.

| Official No. | Class. | Name of vessel. | Gross tonnage. | Net tonnage. | Crew. | When built. | Where built. | Home port (where permanent document issues). |
|--------------|------------|---------------------|----------------|--------------|-------|-------------|-------------------------|--|
| 54600 | Barge | Pastime | 10 | 10 | 2 | 1901 | Sag Harbor, N. Y. | Greenport, N. Y. |
| 54591 | do | Patapasco | 325 | 325 | 1 | †1892 | Elkton, Md. | Philadelphia, Pa. |
| 54617 | do | Patapasco | 304 | 292 | 2 | 1901 | Port Richmond, N. Y. | Baltimore, Md. |
| 163270 | Scow | Patriok | 276 | 276 | 0 | 1907 | Stellacoom, Wash. | Seattle, Wash. |
| 162302 | Barge | Patriok Hale | 337 | 337 | 0 | 1904 | Kingston, N. Y. | New York, N. Y. |
| 165328 | Canal boat | Patrick Maroney | 108 | 100 | 1 | 1913 | Whitehall, N. Y. | Albany, N. Y. |
| 165883 | do | Patrick A. Dec. | 103 | 97 | 1 | 1914 | Rondout, N. Y. | do. |
| 207154 | Barge | † Patton | 98 | 98 | 5 | 1910 | Helena, Ark. | New Orleans, La. |
| 162033 | do | Patuxent | 154 | 109 | 2 | 1903 | Baltimore, Md. | Baltimore, Md. |
| 162304 | do | Patuxent | 231 | 231 | 1 | 1905 | Cramer Hill, N. J. | Philadelphia, Pa. |
| 165002 | Scow | Paugene | 80 | 80 | 1 | 1912 | Green Bay, Wis. | Milwaukee, Wis. |
| 54581 | Canal boat | Paulino | 119 | 113 | 1 | 1899 | Whitehall, N. Y. | New York, N. Y. |
| 163600 | Barge | Paul R. | 397 | 397 | 1 | 1908 | Kingston, N. Y. | do. |
| 164603 | do | PAULUS | 121 | 121 | 1 | 1910 | Wilmington, Del. | Philadelphia, Pa. |
| 166851 | do | Pawling | 471 | 471 | 1 | 1917 | Brooklyn, N. Y. | New York, N. Y. |
| 54595 | do | Paw-Paw | 311 | 260 | 2 | 1901 | Baltimore, Md. | Baltimore, Md. |
| 164955 | Scow | Paxalot | 8 | 8 | 1 | 1912 | Manette, Wash. | Seattle, Wash. |
| 54535 | do | Pearl | 18 | 18 | 0 | 1896 | Anacortes, Wash. | Ketchikan, Alaska. |
| 57524 | Barge | Pearl | 438 | 438 | 3 | 1896 | Newport, Ark. | Paducah, Ky. |
| 166288 | Dredge | Peconic | 179 | 179 | 1 | 1915 | Buffalo, N. Y. | Buffalo, N. Y. |
| 54481 | Barge | Peokskill | 385 | 350 | 1 | 1887 | Elizabethport, N. J. | New York, N. Y. |
| 54582 | do | Peerless | 142 | 142 | 1 | 1893 | Brooklyn, N. Y. | do. |
| 164271 | do | Pelly | 55 | 55 | 0 | 1910 | Seattle, Wash. | Eagle, Alaska. |
| 164442 | Scow | Peluk | 26 | 26 | 0 | 1911 | do | Seattle, Wash. |
| 54558 | Barge | Pembroke | 410 | 395 | 1 | 1899 | Brooklyn, N. Y. | New York, N. Y. |
| 163162 | do | Ponatas | 487 | 487 | 1 | 1907 | do | do. |
| 162209 | do | Penn | 470 | 470 | 0 | 1905 | Port Amboy, N. J. | do. |
| 54625 | do | Pennsylvania | 333 | 333 | 1 | 1898 | Elkton, Md. | Philadelphia, Pa. |
| 165604 | Scow | PENNSYLVANIA | 532 | 532 | 2 | 1904 | Buffalo, N. Y. | Buffalo, N. Y. |
| 166260 | Barge | Penobscot | 490 | 490 | 2 | 1910 | Chesapeake City, Md. | Philadelphia, Pa. |
| 165574 | do | Pensacola | 466 | 466 | 1 | 1914 | do | do. |
| 54483 | Canal boat | Peroy R. Todd | 104 | 99 | 1 | 1888 | Champlain, N. Y. | Rouses Point, N. Y. |
| 40478 | Barge | Perquimans | 346 | 346 | 1 | †1915 | Elkton, Md. | Philadelphia, Pa. |
| 54619 | do | Perry | 285 | 285 | 2 | 1897 | Hoboken, N. J. | New York, N. Y. |
| 166303 | do | Perry | 470 | 470 | 1 | 1917 | Brooklyn, N. Y. | do. |
| 162088 | do | Persvergence | 318 | 318 | 0 | 1905 | Rondout, N. Y. | do. |
| 167193 | Scow | Peshigo | 119 | 119 | 0 | 1918 | Rondout, N. Y. | do. |
| 163984 | Barge | Pete | 100 | 100 | 1 | 1900 | Sault Ste. Marie, Mich. | Marquette, Mich. |
| 54606 | Scow | Peter | 458 | 458 | 4 | 1902 | St. Michael, Alaska. | St. Michael, Alaska. |
| 54608 | Barge | Peter | 463 | 442 | 1 | 1902 | Tacoma, Wash. | Tacoma, Wash. |
| 164254 | do | Peter | 7 | 7 | 1 | 1902 | Pensacola, Fla. | Pensacola, Fla. |
| 165965 | do | Peter Blow | 11 | 11 | 0 | 1910 | Knoxville, Tenn. | Chattanooga, Tenn. |
| 162452 | Canal boat | PETER BLOW | 11 | 11 | 0 | 1915 | do | do. |
| 162359 | do | Peter Godwin | 101 | 90 | 1 | 1905 | Champlain, N. Y. | Rouses Point, N. Y. |
| 164374 | do | Peter Hale | 102 | 90 | 1 | 1900 | Watervliet, N. Y. | Albany, N. Y. |
| 54521 | Barge | Peter Stol. | 291 | 291 | 1 | 1900 | do | New York, N. Y. |
| 183347 | do | Peter M. Jacobla | 333 | 333 | 1 | 1895 | South Rondout, N. Y. | do. |
| 183760 | Scow | Peters | 299 | 286 | 0 | 1907 | Gildersleeve, Conn. | do. |
| 162188 | Canal boat | Petrol | 13 | 13 | 0 | 1914 | Wards Cove, Alaska. | Ketchikan, Alaska. |
| 54504 | Barge | Phelps Minor. | 101 | 98 | 1 | 1904 | Schuylerville, N. Y. | Albany, N. Y. |
| 162383 | do | Phelps | 412 | 391 | 1 | 1890 | Brooklyn, N. Y. | New York, N. Y. |
| 163870 | do | Phillip | 397 | 379 | 0 | 1905 | Gildersleeve, Conn. | do. |
| 54628 | Canal boat | Phillip R. | 305 | 305 | 1 | 1913 | Kingston, N. Y. | do. |
| 54605 | do | Phillip Dillon | 137 | 137 | 1 | 1900 | Whitehall, N. Y. | Albany, N. Y. |
| 165865 | Barge | Phillip H. Cleary | 103 | 98 | 1 | 1902 | do | do. |
| 162082 | do | Phillie | 305 | 305 | 1 | 1915 | Tottenville, N. Y. | New York, N. Y. |
| 165476 | do | Phillip Feeney | 341 | 341 | 0 | 1903 | Rondout, N. Y. | do. |
| 166441 | do | Phoenix | 293 | 293 | 1 | 1913 | Brooklyn, N. Y. | do. |
| 166442 | do | Phoenix No. 6 | 292 | 292 | 1 | 1910 | do | do. |
| 166439 | do | Phoenix No. 6 | 292 | 292 | 1 | 1910 | do | do. |
| 166452 | do | Phoenix No. 7 | 292 | 292 | 1 | 1910 | do | do. |
| 166432 | Scow | Phoenix No. 8 | 292 | 292 | 1 | 1910 | do | do. |
| 166443 | Barge | Phoenix No. 9 | 313 | 335 | 0 | 1910 | do | do. |
| 162852 | do | Phoenix No. 10 | 292 | 292 | 0 | 1911 | do | do. |
| 162853 | do | Ploton Island No. 1 | 57 | 57 | 2 | 1906 | Clayton, N. Y. | Capo Vincent, N. Y. |
| 163897 | do | Ploton Island No. 2 | 32 | 32 | 0 | 1906 | do | Ogdensburg, N. Y. |
| 54618 | do | Ploton Island No. 3 | 70 | 70 | 2 | 1909 | do | Capo Vincent, N. Y. |
| 162770 | do | Piedmont | 304 | 292 | 2 | 1901 | Port Richmond, N. Y. | Baltimore, Md. |
| 163090 | do | Pilgrim | 148 | 141 | 1 | 1889 | Houghton, Mich. | Duluth, Minn. |
| 165824 | Scow | Pinto | 195 | 195 | 1 | 1908 | Kingston, N. Y. | Newark, N. J. |
| 54523 | do | Pioneer | 122 | 122 | 0 | 1914 | Stellacoom, Wash. | Seattle, Wash. |
| 162670 | Barge | Pittsburgh | 282 | 246 | 2 | 1897 | Baltimore, Md. | Baltimore, Md. |
| 165720 | Scow | PITTSBURGH | 633 | 633 | 1 | 1903 | Philadelphia, Pa. | Philadelphia, Pa. |
| 213135 | Barge | Pittsburgh | 410 | 410 | 2 | 1914 | Buffalo, N. Y. | Cleveland, Ohio. |
| 162097 | do | Pittsfield | 27 | 27 | 3 | 1910 | Estero, Fla. | Tampa, Fla. |
| 162719 | do | Pluto (tanker) | 212 | 191 | 1 | 1903 | Brooklyn, N. Y. | New York, N. Y. |
| 166693 | do | Pleasant Hours | 150 | 150 | 1 | 1894 | Port Richmond, N. Y. | Port Arthur, Tex. |
| | | | 0 | 0 | 1 | 1916 | Alton, Ill. | St. Louis, Mo. |

† Formerly *st. p. Louise Reeves.
‡ Formerly barge Cramer Hill.

‡ Formerly barge Jupiter.
† Rebuilt, 1916.

† Foundered Nov. 30, 1917.

UNRIGGED MERCHANT VESSELS OF THE UNITED STATES—Continued.

| Official No. | Class. | Name of vessel. | Gross tonnage. | Net tonnage. | Crew. | When built. | Where built. | Home port (where permanent document issues). |
|--------------|---------|--------------------|----------------|--------------|-------|-------------|-------------------------|--|
| 163884 | Barge | Pleasure | 54 | 54 | 2 | 1909 | Maysville, N. C. | Beaufort, N. C. |
| 163505 | do | Plow Boy | 130 | 130 | 1 | 1905 | Perth Amboy, N. J. | New York, N. Y. |
| 163808 | Scow | Ply | 24 | 24 | 0 | 1909 | Port Townsend, Wash. | Seattle, Wash. |
| 168191 | Barge | Plymouth | 474 | 444 | 3 | 1910 | Elkton, Md. | Belfast, Me. |
| 167131 | do | Plymouth | 381 | 381 | 1 | 1904 | South Rondout, N. Y. | New York, N. Y. |
| 104052 | Dredge | POGANICO | 261 | 261 | 1 | 1906 | Manitowoc, Wis. | Buffalo, N. Y. |
| 39799 | Barge | Pocomoke | 428 | 428 | 1 | 1903 | Elkton, Md. | Philadelphia, Pa. |
| 54594 | do | Pocomoke | 395 | 395 | 0 | 1900 | Eddyville, N. Y. | Boston, Mass. |
| 167218 | do | Point Ferry | 6 | 6 | 1 | 1913 | Newark, N. J. | St. Louis, Mo. |
| 163334 | do | Poland | 210 | 186 | 1 | 1907 | Tottenville, N. Y. | New York, N. Y. |
| 164953 | Dredge | Pontiac | 221 | 221 | 1 | 1912 | Buffalo, N. Y. | Buffalo, N. Y. |
| 165484 | Scow | PONTON | 478 | 405 | 2 | 1913 | Cleveland, Ohio | Cleveland, Ohio |
| 163847 | Barge | Poquoson | 427 | 427 | 1 | 1909 | Elkton, Md. | Philadelphia, Pa. |
| 54530 | Scow | Porpoise | 5 | 5 | 0 | 1897 | Blaine, Wash. | Seattle, Wash. |
| 165705 | do | Porpoise | 16 | 16 | 0 | 1914 | Molre Sound, Alaska. | Ketchikan, Alaska. |
| 54590 | do | Porter No. 1 | 22 | 22 | 0 | 1901 | Anacortes, Wash. | Seattle, Wash. |
| 54597 | do | Porter No. 2 | 22 | 22 | 0 | 1901 | do | Do. |
| 54598 | do | Porter No. 3 | 22 | 22 | 0 | 1901 | do | Do. |
| 54599 | do | Porter No. 4 | 22 | 22 | 0 | 1901 | do | Do. |
| 163464 | do | Porter No. 5 | 8 | 8 | 0 | 1900 | do | Do. |
| 163870 | do | Porter No. 8 | 23 | 23 | 0 | 1909 | do | Do. |
| 104033 | do | Porter No. 9 | 10 | 10 | 0 | 1910 | do | Do. |
| 104034 | do | Porter No. 10 | 10 | 10 | 0 | 1910 | do | Do. |
| 104035 | do | Porter No. 11 | 6 | 6 | 0 | 1910 | do | Do. |
| 164095 | do | Porter No. 12 | 6 | 6 | 0 | 1910 | do | Do. |
| 164090 | do | Porter No. 13 | 6 | 6 | 0 | 1910 | do | Do. |
| 164421 | do | Porter No. 14 | 7 | 7 | 0 | 1911 | do | Do. |
| 164422 | do | Porter No. 15 | 7 | 7 | 0 | 1911 | do | Do. |
| 164817 | do | Porter No. 17 | 27 | 27 | 0 | 1912 | do | Do. |
| 164818 | do | Porter No. 18 | 27 | 27 | 0 | 1912 | do | Do. |
| 165307 | do | Porter No. 19 | 27 | 27 | 0 | 1913 | do | Do. |
| 165308 | do | Porter No. 20 | 27 | 27 | 0 | 1913 | do | Do. |
| 165403 | do | Porter No. 21 | 27 | 27 | 0 | 1913 | do | Do. |
| 165404 | do | Porter No. 22 | 27 | 27 | 0 | 1913 | do | Do. |
| 165422 | do | Porter No. 23 | 27 | 27 | 0 | 1913 | do | Do. |
| 166040 | do | Porter No. 24 | 26 | 26 | 0 | 1915 | do | Do. |
| 166041 | do | Porter No. 25 | 26 | 26 | 0 | 1915 | do | Do. |
| 54514 | Barge | Portland | 164 | 146 | 2 | 1890 | Brooklyn, N. Y. | New York, N. Y. |
| 161966 | do | Portland | 309 | 309 | 1 | 1912 | Lookmoor, La. | Galveston, Tex. |
| 166542 | do | Portland | 255 | 255 | 1 | 1916 | Rondout, N. Y. | New York, N. Y. |
| 162499 | Scow | Port Lapidum | 722 | 722 | 2 | 1900 | Sturgeon Bay, Wis. | Cleveland, Ohio |
| 54508 | do | Port Chester | 197 | 188 | 1 | 1892 | Perth Amboy, N. J. | New York, N. Y. |
| 161967 | Barge | Port Lavaca | 190 | 190 | 1 | 1912 | Lookmoor, La. | Port Aransas, Tex. |
| 164908 | do | Port O'Connor | 190 | 190 | 1 | 1912 | do | Do. |
| 166971 | do | Port Orinigo | 358 | 358 | 1 | 1917 | Kingston, N. Y. | New York, N. Y. |
| 163992 | Scow | Port Orchard No. 2 | 22 | 22 | 0 | 1909 | Port Orchard, Wash. | Seattle, Wash. |
| 53279 | Barge † | PORTSMOUTH | 1,159 | 1,115 | 4 | 1893 | Superior, Wis. | Boston, Mass. |
| 34344 | do | Potomac | 369 | 369 | 1 | 1899 | Elkton, Md. | Philadelphia, Pa. |
| 165161 | do | Potsdam | 452 | 433 | 1 | 1913 | Mariners Harbor, N. Y. | New York, N. Y. |
| 54517 | do | Pottsville | 217 | 217 | 0 | 1891 | Port Richmond, N. Y. | Do. |
| 54580 | do | Poughkeepsie | 117 | 104 | 1 | 1900 | Brooklyn, N. Y. | Do. |
| 54583 | do | Powerful | 310 | 276 | 1 | 1900 | Weohawkon, N. J. | Do. |
| 105310 | Scow | Powerful | 162 | 162 | 6 | 1904 | Duluth, Minn. | Duluth, Minn. |
| 167237 | Barge | Powhatan | 6 | 6 | 1 | 1915 | Powhatan, Ark. | St. Louis, Mo. |
| 164010 | do | Prater | 6 | 6 | 1 | 1910 | Praters Ferry, Tenn. | Chattanooga, Tenn. |
| 54520 | do | President | 277 | 277 | 0 | 1893 | Gildersleeve, Conn. | New York, N. Y. |
| 104912 | do | Prescott | 278 | 278 | 1 | 1912 | Brooklyn, N. Y. | Newark, N. J. |
| 163966 | do | Preston | 19 | 19 | 1 | 1908 | Palacios, Tex. | Port Lavaca, Tex. |
| 165076 | do | Price | 6 | 6 | 1 | 1908 | Prices Ferry, Tenn. | Chattanooga, Tenn. |
| 54527 | do | Pride | 140 | 140 | 1 | 1898 | Brooklyn, N. Y. | New York, N. Y. |
| 160205 | do | Progress | 844 | 844 | 2 | 1890 | Milwaukee, Wis. | Duluth, Minn. |
| 162702 | do | Progress | 120 | 97 | 1 | 1906 | Brooklyn, N. Y. | New York, N. Y. |
| 166758 | do | Prospect | 466 | 466 | 1 | 1917 | do | Do. |
| 54570 | do | PROTECTIVE POLICY | 339 | 339 | 1 | 1896 | Sault Ste. Marie, Mich. | Buffalo, N. Y. |
| 53271 | do † | PROVIDENCE | 1,159 | 1,115 | 4 | 1891 | West Superior, Wis. | Boston, Mass. |
| 54555 | Scow | Puget No. 1 | 57 | 57 | 0 | 1898 | Seattle, Wash. | Port Townsend, Wash. |
| 54554 | do | Puget No. 2 | 57 | 57 | 0 | 1898 | do | Do. |
| 54595 | do | Puget No. 4 | 29 | 29 | 0 | 1899 | do | Do. |
| 162177 | do | Puget No. 5 | 100 | 100 | 0 | 1902 | do | Do. |
| 162178 | do | Puget No. 8 | 101 | 101 | 0 | 1902 | West Seattle, Wash. | Do. |
| 162170 | do | Puget No. 9 | 30 | 30 | 0 | 1903 | Seattle, Wash. | Do. |
| 162181 | do | Puget No. 11 | 126 | 126 | 0 | 1903 | do | Do. |
| 163390 | Barge | Pulaski | 214 | 189 | 1 | 1907 | Tottenville, N. Y. | New York, N. Y. |
| 54027 | do | Puritan | 191 | 191 | 1 | 1903 | Brooklyn, N. Y. | Do. |
| 165374 | do | PYRRHUS | 283 | 275 | 1 | 1915 | Wilmington, Del. | Philadelphia, Pa. |

† Formerly barge Glenwood.

‡ Formerly barge 132.

§ Formerly barge Comet.

¶ Formerly barge 117.

† Whaleback.

UNRIGGED MERCHANT VESSELS OF THE UNITED STATES—Continued.

| Official No. | Class. | Name of vessel. | Gross tonnage. | Net tonnage. | Crew. | When built. | Where built. | Home port (where permanent document issues). |
|--------------|------------|---------------------|----------------|--------------|-------|-------------|--------------------------|--|
| Q. | | | | | | | | |
| 56672 | Barge | Quantico | 297 | 297 | 1 | 1893 | Elkton, Md. | Philadelphia, Pa. |
| 55029 | Scow | Queen City No. 3 | 47 | 47 | 0 | 1899 | Seattle, Wash. | Seattle, Wash. |
| 55031 | do. | Queen City No. 5 | 74 | 74 | 0 | 1899 | do. | Ketchikan, Alaska. |
| 26832 | Barge | Queen of the Lake | 83 | 83 | 0 | 1901 | Ortonville, Minn. | St. Paul, Minn. |
| 164102 | Scow | Quilcene No. 1 | 9 | 9 | 0 | 1910 | Quilcene, Wash. | Port Townsend, Wash. |
| 167095 | Barge | Quincy Adams | 446 | 446 | 0 | 1917 | South Rondout, N. Y. | New York, N. Y. |
| 166570 | do. | Quogue | 134 | 134 | 1 | 1889 | Lockport, N. Y. | Do. |
| R. | | | | | | | | |
| 163960 | Scow | R. B. | 14 | 14 | 0 | 1909 | Seattle, Wash. | Seattle, Wash. |
| 166813 | do. | R. B. S. & G. No. 4 | 47 | 47 | 0 | 1912 | do. | Do. |
| 163018 | do. | R. C. Co. No. 1 | 14 | 14 | 0 | 1908 | Anacortes, Wash. | Do. |
| 163019 | do. | R. C. Co. No. 2 | 14 | 14 | 0 | 1908 | do. | Do. |
| 163620 | do. | R. C. Co. No. 3 | 14 | 14 | 0 | 1908 | do. | Do. |
| 163621 | do. | R. C. Co. No. 4 | 14 | 14 | 0 | 1908 | do. | Do. |
| 166676 | do. | R. F. No. 1 | 10 | 10 | 0 | 1917 | do. | Do. |
| 166777 | do. | R. F. No. 2 | 10 | 10 | 0 | 1917 | do. | Do. |
| 164509 | do. | R. F. No. 4 | 10 | 10 | 0 | 1911 | do. | Port Townsend, Wash. |
| 164927 | do. | R. F. No. 5 | 27 | 27 | 0 | 1912 | do. | Do. |
| 164928 | do. | R. F. No. 6 | 27 | 27 | 0 | 1912 | do. | Do. |
| 166021 | do. | R. F. No. 7 | 19 | 19 | 0 | 1915 | do. | Seattle, Wash. |
| 166022 | do. | R. F. No. 8 | 19 | 19 | 0 | 1915 | do. | Do. |
| 166023 | do. | R. F. No. 9 | 19 | 19 | 0 | 1915 | do. | Do. |
| 166024 | do. | R. F. No. 10 | 19 | 19 | 0 | 1915 | do. | Do. |
| 166076 | do. | R. F. No. 11 | 19 | 19 | 0 | 1915 | do. | Do. |
| 166799 | do. | R. K. | 201 | 201 | 2 | 1917 | Buffalo, N. Y. | Buffalo, N. Y. |
| 167109 | Barge | R. Lonahan, Jr. | 338 | 332 | 1 | 1917 | Athens, N. Y. | Albany, N. Y. |
| 163906 | Canal boat | R. B. Burchard | 138 | 132 | 1 | 1895 | Tonawanda, N. Y. | Rouses Point, N. Y. |
| 58661 | Barge | R. G. Co. No. 1 | 188 | 170 | 2 | 1900 | Camelbunk, Mo. | Gloicester, Mass. |
| 162461 | do. | R. H. Hoy | 62 | 62 | 0 | 1897 | Buffalo, N. Y. | Buffalo, N. Y. |
| 162714 | Scow | R. H. Lukes No. 2 | 108 | 108 | 1 | 1904 | Saint Ste. Marie, Mich. | Duluth, Minn. |
| 58646 | do. | R. H. No. 1 | 10 | 10 | 0 | 1899 | Westcott Bay, Wash. | Port Townsend, Wash. |
| 58676 | Barge | R. H. Williams, Jr. | 285 | 278 | 1 | 1900 | Perth Amboy, N. J. | Newark, N. J. |
| 58693 | Scow | R. H. Young | 23 | 23 | 0 | 1901 | Seattle, Wash. | Tacoma, Wash. |
| 162778 | Canal boat | R. J. Bigley | 104 | 99 | 1 | 1900 | Rondout, N. Y. | Albany, N. Y. |
| 56704 | Barge | R. J. Buchholz | 308 | 308 | 0 | 1902 | West New Brighton, N. Y. | New York, N. Y. |
| 162834 | Canal boat | R. L. Patriok | 105 | 99 | 1 | 1900 | Watervliet, N. Y. | Albany, N. Y. |
| 164846 | do. | R. Morlmer Adams | 116 | 111 | 1 | 1912 | Whitehall, N. Y. | Do. |
| 164488 | Barge | Rainbow | 231 | 231 | 1 | 1916 | Brooklyn, N. Y. | New York, N. Y. |
| 166664 | Canal boat | Raleigh | 795 | 740 | 3 | 1917 | Wilmington, Del. | Philadelphia, Pa. |
| 165640 | Barge | Ralphton | 445 | 445 | 1 | 1914 | Kingston, N. Y. | New York, N. Y. |
| 50999 | Canal boat | Rambler | 107 | 99 | 1 | 1900 | Watervliet, N. Y. | Rouses Point, N. Y. |
| 166497 | Barge | Ramsey | 231 | 231 | 1 | 1916 | Brooklyn, N. Y. | New York, N. Y. |
| 166812 | do. | Ramsey | 11 | 11 | 0 | 1917 | Knoxville, Tenn. | Chatanooga, Tenn. |
| 167227 | do. | Ramsey Ferry | 9 | 9 | 1 | 1917 | Helena, Ark. | St. Louis, Mo. |
| 164409 | do. | Rancocas | 455 | 455 | 1 | 1911 | Elkton, Md. | Philadelphia, Pa. |
| 164076 | do. | Randall | 476 | 457 | 1 | 1911 | Mariners Harbor, N. Y. | New York, N. Y. |
| 56688 | do. | Randolph | 311 | 290 | 2 | 1901 | Baltimore, Md. | Baltimore, Md. |
| 40414 | do. | Rappahannock | 295 | 285 | 1 | 1890 | Washington, N. C. | Philadelphia, Pa. |
| 50588 | Scow | Raritan | 210 | 200 | 3 | 1890 | Perth Amboy, N. J. | Perth Amboy, N. J. |
| 164820 | Barge | Raritan | 477 | 477 | 1 | 1912 | Elkton, Md. | Philadelphia, Pa. |
| 50049 | do. | Ravenna | 415 | 394 | 1 | 1899 | Brooklyn, N. Y. | New York, N. Y. |
| 162864 | do. | Ravenna | 311 | 290 | 2 | 1899 | Baltimore, Md. | Baltimore, Md. |
| 50594 | do. | Ray | 383 | 307 | 3 | 1899 | New London, Conn. | New London, Conn. |
| 166634 | Scow | Ray | 142 | 142 | 0 | 1917 | Anacortes, Wash. | Seattle, Wash. |
| 162108 | Barge | Raymond G. Walter | 276 | 270 | 1 | 1903 | South Rondout, N. Y. | New York, N. Y. |
| 162474 | Scow | Raze No. 1 | 44 | 44 | 0 | 1904 | Tacoma, Wash. | Tacoma, Wash. |
| 162475 | do. | Raze No. 2 | 44 | 44 | 0 | 1904 | do. | Do. |
| 162476 | do. | Raze No. 3 | 46 | 46 | 0 | 1904 | do. | Do. |
| 162477 | do. | Raze No. 4 | 45 | 45 | 0 | 1903 | do. | Do. |
| 164444 | do. | Razle | 15 | 15 | 0 | 1911 | Ketchikan, Alaska | Seattle, Wash. |
| 167120 | Barge | Reading | 177 | 177 | 1 | 1894 | Camden, N. J. | Philadelphia, Pa. |
| 167011 | do. | Reardon Bros | 236 | 224 | 1 | 1917 | Kingston, N. Y. | Albany, N. Y. |
| 50698 | do. | Rebecca T. McClain | 397 | 397 | 2 | 1898 | Elkton, Md. | Philadelphia, Pa. |
| 162785 | Scow | RECIPROCIITY | 440 | 440 | 0 | 1897 | Buffalo, N. Y. | Buffalo, N. Y. |
| 162634 | do. | Red | 20 | 20 | 0 | 1905 | Everett, Wash. | Port Townsend, Wash. |
| 56709 | Barge | Red Ball | 254 | 254 | 0 | 1903 | Long Island City, N. Y. | New York, N. Y. |
| 163181 | Scow | Red Boy No. 2 | 259 | 259 | 0 | 1907 | Hellingham, Wash. | Port Townsend, Wash. |
| 167302 | Barge | Red Cross | 425 | 425 | 0 | 1918 | Kingston, N. Y. | New York, N. Y. |
| 167299 | do. | Red Devil | 402 | 402 | 0 | 1915 | do. | Do. |
| 165405 | do. | Red Eagle | 448 | 448 | 1 | 1913 | do. | Do. |
| 167048 | do. | Red Feather | 471 | 471 | 0 | 1917 | do. | Do. |
| 162061 | do. | Red Fox | 385 | 307 | 0 | 1903 | Gldersleeve, Conn. | Do. |
| 166431 | do. | Red Lion | 465 | 465 | 0 | 1916 | Kingston, N. Y. | Do. |
| 167240 | do. | Red Ribbon | 448 | 448 | 0 | 1918 | do. | Do. |

1 Formerly barge Reliance.

3 Formerly scow (a Queen City No. 5.
(b U. S. L. H. B. Queen City No. 6.4 Formerly barge J. Hillis.
5 Formerly barge Eltheurath.† Rebuilt, 1909.
‡ Rebuilt, 1907.

UNRIGGED MERCHANT VESSELS OF THE UNITED STATES—Continued.

| Official No. | Class. | Name of vessel. | Gross tonnage. | Net tonnage. | Crew. | When built. | Where built. | Home port (where permanent document issues). |
|--------------|------------|--|----------------|--------------|-------|-------------|--------------------------|--|
| 166902 | Barge | Red Rose | 455 | 455 | 0 | 1917 | Kingston, N. Y. | New York, N. Y. |
| 56017 | do. | Red Star | 229 | 229 | 1 | 1893 | Rondout, N. Y. | Do. |
| 59005 | do. | Red Star T. & T. Co. No. 21 | 271 | 271 | 0 | 1903 | Brooklyn, N. Y. | Do. |
| 163483 | do. | Red Star T. & T. Co. No. 25 | 301 | 301 | 1 | 1908 | Tottenville, N. Y. | Do. |
| 163484 | do. | Red Star T. & T. Co. No. 26 | 300 | 300 | 1 | 1908 | do. | Do. |
| 163638 | do. | Red Star T. & T. Co. No. 27 | 282 | 282 | 0 | 1908 | do. | Do. |
| 163039 | do. | Red Star T. & T. Co. No. 28 | 282 | 282 | 0 | 1908 | do. | Do. |
| 165237 | do. | Red Star T. & T. Co. No. 29 | 383 | 383 | 1 | 1913 | Kingston, N. Y. | Do. |
| 165105 | do. | Red Star T. & T. Co. No. 30 | 351 | 351 | 1 | 1912 | West New Brighton, N. Y. | Do. |
| 162113 | do. | Red Star T. & T. Line No. 10 | 229 | 229 | 0 | 1903 | Rondout, N. Y. | Do. |
| 162114 | do. | Red Star T. & T. Line No. 17 | 224 | 224 | 0 | 1903 | do. | Do. |
| 162116 | do. | Red Star T. & T. Line No. 18 | 214 | 214 | 1 | 1903 | do. | Do. |
| 162170 | do. | Red Star T. & T. Line No. 19 | 271 | 271 | 0 | 1904 | Tottenville, N. Y. | Do. |
| 162278 | do. | Red Star T. & T. Line No. 20 | 287 | 287 | 1 | 1904 | do. | Do. |
| 162472 | do. | Red Tiger | 487 | 487 | 0 | 1905 | Fort Richmond, N. Y. | Do. |
| 163508 | Scow | Red Wing | 24 | 17 | 1 | 1908 | Pittston, Me. | Bath, Me. |
| 163707 | Barge | Reed & Farrar | 9 | 9 | 1 | 1917 | Cass, Ark. | St. Louis, Mo. |
| 163831 | do. | Reed & Farrar | 203 | 203 | 1 | 1908 | New Haven, Conn. | New Haven, Conn. |
| 164521 | do. | Refrigerator No. 1 | 349 | 349 | 2 | 1911 | Port Richmond, N. Y. | Baltimore, Md. |
| 164522 | do. | Refrigerator No. 2 | 357 | 357 | 2 | 1911 | do. | Do. |
| 165691 | do. | Regal | 209 | 209 | 1 | 1913 | Kingston, N. Y. | New York, N. Y. |
| 166702 | do. | Regina Scully | 474 | 474 | 1 | 1917 | Rondout, N. Y. | Perth Amboy, N. J. |
| 56075 | Scow | Reld | 7 | 7 | 0 | 1900 | Anacortes, Wash. | Port Townsend, Wash. |
| 166345 | Barge | Reliable | 10 | 10 | 2 | 1916 | Terre Haute, Ind. | Evansville, Ind. |
| 56711 | do. | Reliance | 383 | 383 | 1 | 1903 | Perth Amboy, N. J. | New York, N. Y. |
| 163349 | do. | RELIANCE | 1,738 | 1,612 | 0 | 1907 | Buffalo, N. Y. | Duluth, Minn. |
| 56054 | do. | Ranson | 416 | 393 | 1 | 1899 | Brooklyn, N. Y. | New York, N. Y. |
| 56085 | Scow | Reno | 16 | 10 | 0 | 1901 | Ballard, Wash. | Ketchikan, Alaska. |
| 166301 | Barge | Reno | 361 | 361 | 0 | 1908 | Brooklyn, N. Y. | New York, N. Y. |
| 166565 | do. | Reno | 236 | 236 | 1 | 1916 | Rondout, N. Y. | Do. |
| 56070 | do. | Report | 161 | 161 | 1 | 1901 | Brooklyn, N. Y. | Do. |
| 56611 | Scow | Republo | 181 | 172 | 3 | 1894 | Perth Amboy, N. J. | Do. |
| 166771 | do. | Republo No. 1 | 110 | 116 | 0 | 1917 | Seattle, Wash. | Seattle, Wash. |
| 162272 | Barge | RESCUE | 694 | 700 | 4 | 1904 | Lorain, Ohio | Duluth, Minn. |
| 110747 | do. | Resolute | 82 | 82 | 0 | 1887 | Mill No. 4, Oreg. | Seattle, Wash. |
| 163289 | do. | Resolution | 467 | 467 | 1 | 1907 | Kingston, N. Y. | New York, N. Y. |
| 164205 | Scow | Rest | 14 | 14 | 0 | 1910 | Allyn, Wash. | Tacoma, Wash. |
| 163281 | Barge | Restless | 392 | 392 | 0 | 1906 | Kingston, N. Y. | New York, N. Y. |
| 56610 | do. | Reverie | 74 | 74 | 3 | 1893 | Alexandria Bay, N. Y. | Cape Vincent, N. Y. |
| 162458 | Scow | Rex | 32 | 32 | 0 | 1905 | Loring, Alaska | Ketchikan, Alaska. |
| 165345 | do. | Rex | 6 | 6 | 0 | 1913 | Olalla, Wash. | Seattle, Wash. |
| 160163 | Barge | Rex | 39 | 39 | 1 | 1908 | Little Rock, Ark. | St. Louis, Mo. |
| 56009 | Canal boat | Rice | 103 | 99 | 1 | 1891 | Tonawanda, N. Y. | Buffalo, N. Y. |
| 56708 | Barge | Richard | 293 | 279 | 1 | 1903 | Gildersleeve, Conn. | New York, N. Y. |
| 165370 | do. | Richard | 460 | 436 | 0 | 1913 | Brooklyn, N. Y. | Do. |
| 166325 | do. | Richard C. | 291 | 291 | 1 | 1916 | do. | Do. |
| 165654 | Dredge | RICHARD B. MELLON | 618 | 618 | 8 | 1914 | Manitowoc, Wis. | Ogdensburg, N. Y. |
| 166064 | Barge | Richard H. Diggs | 554 | 554 | 4 | 1917 | Baltimore, Md. | Wilmington, Del. |
| 167017 | do. | Richard J. Foster | 418 | 418 | 0 | 1917 | Kingston, N. Y. | New York, N. Y. |
| 166510 | Canal boat | Richard T. Hayes | 106 | 106 | 1 | 1894 | Tonawanda, N. Y. | Albany, N. Y. |
| 163415 | Barge | Richland | 214 | 189 | 1 | 1907 | Tottenville, N. Y. | New York, N. Y. |
| 163628 | Scow | Richmond Beach Sand and Gravel Co. No. 1 | 347 | 347 | 0 | 1908 | Seattle, Wash. | Port Townsend, Wash. |
| 163724 | do. | Richmond Beach Sand and Gravel Co. No. 2 | 438 | 438 | 0 | 1909 | do. | Do. |
| 163887 | do. | Richmond Beach Sand and Gravel Co. No. 3 | 9 | 9 | 0 | 1909 | do. | Do. |
| 163210 | Barge | Richmond Cedar Works No. 1 | 223 | 209 | 1 | 1890 | Elkton, Md. | Richmond, Va. |
| 163220 | do. | Richmond Cedar Works No. 2 | 450 | 434 | 3 | 1901 | Pocomoke City, Md. | Do. |
| 162220 | do. | Richmond Cedar Works No. 3 | 233 | 231 | 2 | 1904 | do. | Do. |
| 163781 | do. | Richmond Valley | 235 | 235 | 0 | 1909 | Tottenville, N. Y. | New York, N. Y. |
| 164651 | do. | Rio PINTO | 419 | 419 | 1 | 1911 | Philadelphia, Pa. | Philadelphia, Pa. |
| 56657 | do. | Rising Star | 218 | 218 | 1 | 1901 | Rondout, N. Y. | New York, N. Y. |
| 165096 | do. | Rita Dempsey | 457 | 420 | 1 | 1912 | Gildersleeve, Conn. | Philadelphia, Pa. |
| 166612 | do. | River Boy | 62 | 62 | 0 | 1916 | Ecorse, Mich. | Detroit, Mich. |
| 56683 | Scow | Riverside No. 1 | 105 | 105 | 0 | 1906 | Seattle, Wash. | Seattle, Wash. |
| 56684 | do. | Riverside No. 2 | 334 | 334 | 0 | 1909 | do. | Do. |
| 56668 | do. | Riverview | 152 | 102 | 2 | 1900 | Baltimore, Md. | Baltimore, Md. |
| 164231 | Barge | Riverview | 8 | 8 | 1 | 1910 | Rhode River, Md. | Annapolis, Md. |
| 166535 | House boat | Riverview | 8 | 8 | 0 | 1916 | Bowling Green, Ky. | Louisville, Ky. |
| 165011 | Barge | Riverview II | 8 | 8 | 1 | 1912 | Tallorsville, Md. | Annapolis, Md. |
| 56710 | do. | Roam | 134 | 127 | 2 | 1892 | Tunis, N. C. | Richmond, Va. |
| 56700 | do. | Roanoke | 388 | 388 | 1 | 1901 | Elkton, Md. | Philadelphia, Pa. |
| 56560 | do. | Robert | 67 | 67 | 2 | 1895 | Brooklyn, N. Y. | New York, N. Y. |
| 165739 | do. | Robert | 258 | 258 | 1 | 1914 | Lockmoor, Ia. | Galveston, Tex. |
| 160357 | do. | Robert | 310 | 310 | 0 | 1910 | Gildersleeve, Conn. | Hartford, Conn. |
| 167267 | do. | Robert | 278 | 270 | 2 | 1917 | Harrisburg, Tex. | New Orleans, Ia. |
| 162392 | do. | Robert Grier | 403 | 403 | 1 | 1905 | Elkton, Md. | Philadelphia, Pa. |

1 Formerly barge T. J. Leavy.

1 Formerly barge Frank A. Lawrence.

UNRIGGED MERCHANT VESSELS OF THE UNITED STATES—Continued.

| Official No. | Class. | Name of vessel. | Gross tonnage. | Net tonnage. | Crew. | When built. | Where built. | Home port (where permanent document issues). |
|--------------|------------|----------------------|----------------|--------------|-------|-------------|------------------------|--|
| 163486 | Barge | Robert J. | 244 | 244 | 1 | 1908 | Gilderleeve, Conn. | New York, N. Y. |
| 166584 | do | Robert J., Jr. | 447 | 447 | 1 | 1916 | Rondout, N. Y. | Albany, N. Y. |
| 110755 | do | Robert McCoy | 107 | 102 | 1 | 1887 | Tuckerton, Pa. | Norfolk, Va. |
| 168472 | do | Robert R. | 305 | 305 | 1 | 1915 | Rondout, N. Y. | New York, N. Y. |
| 56008 | Canal boat | Robert Wiley | 100 | 95 | 1 | 1893 | Champlain, N. Y. | Rouses Point, N. Y. |
| 166340 | do | Robert H. Weightman | 108 | 100 | 1 | 1916 | Waterford, N. Y. | Albany, N. Y. |
| 56573 | do | Robert O. Newcomb | 99 | 94 | 1 | 1887 | Whitehall, N. Y. | Rouses Point, N. Y. |
| 107014 | Barge | Robert O. Smith | 491 | 491 | 0 | 1917 | Kingston, N. Y. | New York, N. Y. |
| 164963 | do | Robert E. Van Wickle | 591 | 591 | 1 | 1912 | South Rondout, N. Y. | Do. |
| 56024 | Canal boat | Robert F. Grant | 103 | 97 | 1 | 1895 | Champlain, N. Y. | Albany, N. Y. |
| 103032 | Barge | Robert J. Dwyer | 369 | 360 | 0 | 1905 | Sleightsburg, N. Y. | New York, N. Y. |
| 163688 | do | Robert J. Kennelly | 427 | 427 | 0 | 1908 | Kingston, N. Y. | Do. |
| 163017 | do | Robt. L. Cullen | 215 | 215 | 1 | 1902 | Rondout, N. Y. | Do. |
| 166498 | Canal boat | Robert L. Moore | 157 | 157 | 0 | 1897 | Landingville, Pa. | New Haven, Conn. |
| 56052 | Barge | Robt. M. King | 235 | 235 | 1 | 1899 | Brooklyn, N. Y. | New York, N. Y. |
| 165559 | do | Robert M. Woodburn | 451 | 451 | 1 | 1913 | South Rondout, N. Y. | Newark, N. J. |
| 56099 | do | Robert S. McCracken | 447 | 447 | 1 | 1902 | Elkton, Md. | Norfolk, Va. |
| 165240 | do | Robert S. Sinclair | 205 | 201 | 1 | 1912 | Rondout, N. Y. | Albany, N. Y. |
| 56091 | Canal boat | Robert T. Blohm | 97 | 92 | 1 | 1890 | Northumberland, N. Y. | Do. |
| 56572 | do | Robert and Mary | 105 | 99 | 1 | 1887 | Whitehall, N. Y. | Rouses Point, N. Y. |
| 56033 | Scow | Roche Harbor A | 93 | 93 | 0 | 1896 | Seattle, Wash. | Port Townsend, Wash. |
| 56034 | do | Roche Harbor B | 93 | 93 | 0 | 1896 | Roche Harbor, Wash. | Do. |
| 56035 | do | Roche Harbor C | 85 | 85 | 0 | 1897 | Seattle, Wash. | Do. |
| 56036 | do | Roche Harbor D | 77 | 77 | 0 | 1896 | Tacoma, Wash. | Do. |
| 56037 | do | Roche Harbor E | 108 | 108 | 0 | 1897 | Seattle, Wash. | Do. |
| 163332 | do | Roche Harbor F | 30 | 30 | 0 | 1907 | Roche Harbor, Wash. | Do. |
| 56593 | Barge | Rochester | 550 | 531 | 1 | 1890 | South Rondout, N. Y. | New York, N. Y. |
| 164016 | do | Rockaway | 388 | 388 | 1 | 1911 | Rockaway Beach, N. Y. | Do. |
| 166759 | do | Rokledge | 297 | 297 | 1 | 1916 | Tottenville, N. Y. | Do. |
| 164969 | do | Rock Port | 190 | 190 | 1 | 1912 | Lockmoor, Pa. | Port Aransas, Tex. |
| 56663 | do | Rockwood | 152 | 102 | 2 | 1900 | Baltimore, Md. | Baltimore, Md. |
| 56596 | do | Rome | 140 | 123 | 1 | 1890 | South Rondout, N. Y. | New York, N. Y. |
| 164370 | do | Rome | 172 | 172 | 1 | 1907 | Kingston, N. Y. | Do. |
| 165270 | Scow | Rome | 41 | 41 | 1 | 1912 | Buffalo, N. Y. | Port Aransas, Tex. |
| 56669 | Barge | Romney | 152 | 102 | 2 | 1900 | Baltimore, Md. | Baltimore, Md. |
| 56642 | do | Ronald J. Brown | 236 | 236 | 1 | 1898 | Kingston, N. Y. | New York, N. Y. |
| 56665 | Scow | Roosevelt | 22 | 22 | 1 | 1900 | Anacortes, Wash. | Port Townsend, Wash. |
| 56671 | Barge | Rosa | 194 | 187 | 1 | 1900 | Wilmington, Del. | Philadelphia, Pa. |
| 162666 | do | Rose | 282 | 282 | 0 | 1905 | Brooklyn, N. Y. | New York, N. Y. |
| 162789 | Scow | Rose | 6 | 6 | 0 | 1905 | Seattle, Wash. | Seattle, Wash. |
| 163784 | do | Rose No. 3 | 15 | 15 | 0 | 1909 | Eagle Harbor, Wash. | St. Paul, Minn. |
| 164764 | do | Rose No. 4 | 91 | 91 | 0 | 1912 | Winslow, Wash. | Seattle, Wash. |
| 165426 | do | Rose No. 5 | 15 | 15 | 0 | 1913 | Eagle Harbor, Wash. | Do. |
| 165445 | do | Rose No. 6 | 11 | 11 | 0 | 1913 | do | Do. |
| 166071 | do | Rose No. 7 | 16 | 16 | 0 | 1915 | do | Do. |
| 166072 | do | Rose No. 8 | 16 | 16 | 0 | 1915 | do | Do. |
| 160101 | do | Rose No. 9 | 15 | 15 | 0 | 1915 | do | Do. |
| 166538 | do | Rose No. 10 | 33 | 33 | 0 | 1917 | Winslow, Wash. | Do. |
| 166906 | do | Rose No. 11 | 30 | 30 | 0 | 1917 | do | Do. |
| 162080 | Barge | Rosebank | 144 | 139 | 2 | 1903 | Mariners Harbor, N. Y. | Baltimore, Md. |
| 56559 | do | Rosedale | 152 | 102 | 2 | 1900 | Baltimore, Md. | Do. |
| 160409 | do | Rose Cleary | 541 | 541 | 1 | 1917 | Kingston, N. Y. | New York, N. Y. |
| 56583 | Canal boat | Rose Hanley | 104 | 99 | 1 | 1888 | Moses Kill, N. Y. | Albany, N. Y. |
| 162622 | Barge | Rose Marie | 382 | 382 | 1 | 1905 | Rondout, N. Y. | New York, N. Y. |
| 165503 | Canal boat | Rose E. Hanley | 107 | 100 | 1 | 1906 | Whitehall, N. Y. | Do. |
| 165798 | Barge | Rose M. Feeney | 515 | 515 | 0 | 1914 | Kingston, N. Y. | Do. |
| 111074 | do | Ross, L. Coe | 173 | 165 | 0 | 1895 | Kennebunk Port, Me. | Boston, Mass. |
| 162122 | do | Rossiter | 211 | 190 | 1 | 1903 | Brooklyn, N. Y. | New York, N. Y. |
| 56702 | Scow | Rosy | 15 | 15 | 0 | 1902 | Wales Island, Alaska | Ketchikan, Alaska. |
| 165082 | Barge | Rover | 407 | 407 | 1 | 1909 | Kingston, N. Y. | New York, N. Y. |
| 56660 | do | Rowena | 152 | 102 | 2 | 1900 | Baltimore, Md. | Baltimore, Md. |
| 56081 | do | Roxbury | 141 | 123 | 2 | 1901 | Port Richmond, N. Y. | Do. |
| 56586 | do | Roxy | 355 | 355 | 1 | 1889 | Rondout, N. Y. | New York, N. Y. |
| 163943 | Scow | Roy | 23 | 23 | 0 | 1894 | Detroit, Mich. | Detroit, Mich. |
| 166342 | Barge | Roy | 15 | 15 | 1 | 1910 | Short Creek, W. Va. | Cincinnati, Ohio. |
| 56625 | do | Royal Blue | 505 | 505 | 0 | 1897 | South Rondout, N. Y. | New York, N. Y. |
| 167258 | Canal boat | Ruberta | 97 | 92 | 1 | 1914 | Waterford, N. Y. | Albany, N. Y. |
| 160192 | Barge | Ruby | 90 | 90 | 0 | 1916 | Wrangell, Alaska | Wrangell, Alaska. |
| 167118 | do | Ruby | 10 | 10 | 1 | 1912 | Mount Carmel, Ill. | Evansville, Ind. |
| 167107 | do | Rugby | 8 | 8 | 1 | 1910 | do | St. Louis, Mo. |
| 164583 | do | Ruggles | 11 | 11 | 1 | 1911 | Ruggles Ferry, Tenn. | Chattanooga, Tenn. |
| 21231 | do | Rushlight | 66 | 63 | 1 | 1893 | Essex, Mass. | Portland, Me. |
| 162592 | do | Russel | 20 | 20 | 0 | 1895 | Detroit, Mich. | Detroit, Mich. |
| 163277 | do | Russell | 145 | 145 | 2 | 1907 | Brooklyn, N. Y. | New York, N. Y. |
| 167219 | do | Russell Ferry | 8 | 8 | 1 | 1916 | Roslo, Ark. | St. Louis, Mo. |
| 167049 | do | Russell S. Pauquette | 230 | 222 | 1 | 1917 | Whitehall, N. Y. | Albany, N. Y. |
| 165786 | do | Ruth | 8 | 8 | 1 | 1913 | Webster Ferry, Tenn. | Chattanooga, Tenn. |
| 166501 | do | Ruth | 224 | 224 | 1 | 1916 | Brooklyn, N. Y. | New York, N. Y. |
| 160030 | do | Ruth | 300 | 309 | 1 | 1899 | do | Do. |
| 164585 | Scow | Ruth M. | 14 | 8 | 1 | 1911 | Bath, Me. | Bath, Me. |
| 167192 | Canal boat | Ruth A. Nelson | 134 | 134 | 0 | 1895 | Durhamville, N. Y. | New York, N. Y. |

UNRIGGED MERCHANT VESSELS OF THE UNITED STATES—Continued.

| Official No. | Class. | Name of vessel. | Gross tonnage. | Net tonnage. | Crew. | When built. | Where built. | Home port (where permanent document issues). |
|--------------|------------|----------------------|----------------|--------------|-------|-------------|----------------------|--|
| | | S. | | | | | | |
| 167153 | Scow | S. No. 2 | 54 | 54 | 0 | 1918 | Port Blakeley, Wash | Seattle, Wash. |
| 165547 | Dredge | S. Flory | 118 | 23 | 3 | 1910 | Eastport, N. Y. | Patohogue, N. Y. |
| 68122 | Scow | S. B. No. 1 | 61 | 61 | 0 | 1901 | Seattle, Wash. | Port Townsend, Wash. |
| 163278 | do | S. B. & L. Co. No. 1 | 50 | 50 | 0 | 1907 | Ballard, Wash. | Seattle, Wash. |
| 167177 | do | S. O. Co. No. 4 | 30 | 30 | 0 | 1917 | Bellingham, Wash. | Astoria, Ore. |
| 165889 | Barge | S. A. Hornbl. | 204 | 204 | 1 | 1913 | Brooklyn, N. Y. | New York, N. Y. |
| 3387 | do | S. A. Souder | 277 | 277 | 1 | 1887 | Camden, N. J. | Norfolk, Va. |
| 165402 | do | S. B. Thorne | 447 | 447 | 1 | 1913 | Camden, N. J. | New York, N. Y. |
| 107289 | do | S. F. & T. Co. 3 | 212 | 212 | 1 | 1904 | Rondout, N. Y. | Do. |
| 165747 | do | S. H. Bassett | 205 | 201 | 1 | 1912 | Rondout, N. Y. | Albany, N. Y. |
| 166362 | Canal boat | S. H. Moroy | 103 | 93 | 1 | 1891 | Tonawanda, N. Y. | Rouses Point, N. Y. |
| 165029 | do | S. W. Bowno | 159 | 159 | 1 | 1912 | do | Buffalo, N. Y. |
| 57958 | Barge | S. F. S. | 206 | 206 | 2 | 1898 | Brooklyn, N. Y. | New York, N. Y. |
| 164329 | Scow | S. J. No. 1 | 35 | 35 | 0 | 1909 | Aberdeen, Wash. | Port Townsend, Wash. |
| 166424 | Barge | S. O. Co. No. 1 | 46 | 46 | 0 | 1916 | Los Angeles, Cal. | Los Angeles, Cal. |
| 166678 | do | S. O. Co. No. 3 | 43 | 43 | 0 | 1917 | Bellingham, Wash. | Astoria, Ore. |
| 162345 | do | S. O. Co. No. 3 | 509 | 504 | 3 | 1904 | Quincy, Mass. | Baltimore, Md. |
| 164838 | Scow | S. O. Co. No. 3 | 346 | 346 | 0 | 1912 | Seattle, Wash. | Seattle, Wash. |
| 165528 | Barge | S. O. Co. No. 7 | 434 | 416 | 3 | 1913 | Alameda, Cal. | San Francisco, Cal. |
| 57997 | do | S. O. Co. No. 52 | 407 | 407 | 4 | 1898 | Elizabeth, N. J. | Baltimore, Md. |
| 163676 | do | S. H. F. No. 1 | 59 | 59 | 0 | 1908 | Seattle, Wash. | Port Townsend, Wash. |
| 165568 | Scow | S. K. T. & Son No. 1 | 18 | 18 | 0 | 1914 | Olympia, Wash. | Tacoma, Wash. |
| 160282 | do | S. P. No. 1 | 23 | 23 | 0 | 1916 | Seattle, Wash. | Ketchikan, Alaska. |
| 164391 | do | S. S. Co. No. 2 | 26 | 26 | 0 | 1911 | do | Juneau, Alaska. |
| 164393 | do | S. S. Co. No. 3 | 23 | 23 | 0 | 1911 | do | Seattle, Wash. |
| 162342 | Barge | S. T. Co. No. 1 | 526 | 504 | 2 | 1904 | Sparrows Point, Md. | New York, N. Y. |
| 54607 | do | S. T. Co. No. 5 | 95 | 80 | 4 | 1902 | Konnebunk, Me. | Belfast, Me. |
| 163909 | do | S. T. Co. No. 12 | 774 | 756 | 0 | 1909 | Newport News | New York, N. Y. |
| 58113 | do | S. T. Co. No. 48 | 513 | 506 | 2 | 1901 | Port Richmond, N. Y. | Do. |
| 57940 | do | S. T. Co. No. 77 | 342 | 342 | 1 | 1895 | Elizabeth, N. J. | Do. |
| 164241 | do | S. T. Co. No. 97 | 333 | 333 | 1 | 1910 | Port Richmond, N. Y. | Do. |
| 164602 | do | S. T. Co. No. 122 | 1,201 | 1,101 | 4 | 1911 | Lorain, Ohio | Do. |
| 164320 | do | S. T. & B. Co. No. 1 | 103 | 103 | 0 | 1908 | Portland, Ore. | Seattle, Wash. |
| 164327 | do | S. T. & B. Co. No. 2 | 71 | 71 | 0 | 1910 | Hoquiam, Wash. | Do. |
| 164316 | do | S. T. & B. Co. No. 3 | 61 | 61 | 0 | 1907 | do | Do. |
| 164048 | do | S. & O. No. 47 | 264 | 264 | 1 | 1909 | Kingston, N. Y. | New York, N. Y. |
| 163088 | do | S. & F. Co. No. 11 | 155 | 155 | 3 | 1906 | Perth Amboy, N. J. | Perth Amboy, N. J. |
| 163089 | do | S. & F. Co. No. 12 | 155 | 155 | 3 | 1906 | do | Do. |
| 163090 | do | S. & F. Co. No. 14 | 155 | 155 | 4 | 1906 | do | Do. |
| 163091 | do | S. & F. Co. No. 15 | 155 | 155 | 3 | 1907 | do | Do. |
| 164019 | Scow | S. & F. Co. No. 10 | 164 | 164 | 4 | 1910 | do | Do. |
| 164020 | do | S. & F. Co. No. 17 | 164 | 164 | 4 | 1910 | do | Do. |
| 165276 | do | S. & F. Co. No. 18 | 166 | 155 | 3 | 1913 | do | Do. |
| 165326 | do | S. & F. Co. No. 19 | 166 | 155 | 3 | 1913 | do | Do. |
| 165402 | do | S. & F. Co. No. 20 | 166 | 155 | 3 | 1913 | do | Do. |
| 165471 | do | S. & F. Co. No. 21 | 166 | 155 | 3 | 1913 | do | Do. |
| 164589 | do | S. & M. T. Co. No. 1 | 207 | 207 | 0 | 1911 | Seattle, Wash. | San Francisco, Cal. |
| 58102 | do | S. and S. No. 1 | 160 | 160 | 0 | 1901 | Tacoma, Wash. | Port Townsend, Wash. |
| 58103 | do | S. and S. No. 2 | 160 | 160 | 0 | 1901 | do | Do. |
| 164890 | Barge | Sabine (tanker) | 590 | 548 | 4 | 1912 | West Lake, La. | Port Arthur, Tex. |
| 162672 | do | Sable | 186 | 186 | 1 | 1906 | St. Michael, Alaska | St. Michael, Alaska. |
| 163461 | do | Sacramento | 508 | 508 | 1 | 1908 | Perth Amboy, N. J. | New York, N. Y. |
| 42869 | Canal boat | Stadio Bolsin | 110 | 111 | 1 | 1901 | Whitehall, N. Y. | Do. |
| 11707 | Barge | Satoly | 510 | 510 | 2 | 1902 | Camden, N. J. | Wilmington, Del. |
| 162112 | do | Sag Harbor | 520 | 474 | 0 | 1894 | Newburgh, N. Y. | Port Arthur, Tex. |
| 167108 | Scow | Saginaw | 383 | 383 | 0 | 1903 | Perth Amboy, N. J. | New York, N. Y. |
| 166400 | Barge | Sailor Jack | 422 | 422 | 1 | 1917 | Port Blakeley, Wash | Seattle, Wash. |
| 167050 | do | Saint Alphonsus | 252 | 252 | 0 | 1912 | Rondout, N. Y. | Perth Amboy, N. J. |
| 160700 | do | Saint Joseph | 305 | 305 | 1 | 1908 | Edwyllo, N. Y. | New York, N. Y. |
| 167203 | Scow | Saint Louis | 299 | 299 | 22 | 1912 | St. Louis, Mo. | Do. |
| 165900 | Barge | St. Catherine | 486 | 486 | 1 | 1914 | Kingston, N. Y. | Duluth, Minn. |
| 163083 | do | St. Cyr. | 202 | 202 | 1 | 1907 | Brooklyn, N. Y. | New York, N. Y. |
| 162662 | do | St. Joseph | 299 | 299 | 7 | 1903 | Perth Amboy, N. J. | Do. |
| 57949 | do | St. Louis | 322 | 311 | 2 | 1896 | Baltimore, Md. | Baltimore, Md. |
| 116574 | do | Sainte Marie | 748 | 748 | 2 | 1893 | Wyandotte, Mich | Marquette, Mich. |
| 57985 | do | St. Michael No. 3 | 228 | 228 | 0 | 1897 | St. Michael, Alaska | St. Michael, Alaska. |
| 57980 | do | St. Michael No. 4 | 479 | 471 | 0 | 1898 | do | Do. |
| 57968 | do | St. Michael No. 5 | 350 | 350 | 0 | 1898 | do | Do. |
| 58094 | do | St. Michael No. 7 | 240 | 240 | 0 | 1899 | do | Do. |
| 58053 | do | St. Michael No. 9 | 366 | 366 | 0 | 1898 | Unalaska, Alaska | Do. |
| 58054 | do | St. Michael No. 10 | 240 | 240 | 0 | 1898 | St. Michael, Alaska | Do. |
| 103894 | do | St. Paul | 494 | 494 | 1 | 1909 | do | Juneau, Alaska. |

1 Formerly schooner-barge Bertie and Maud.

2 Formerly barge Imperator.

3 Formerly barge S. O. Co. No. 1.

4 Formerly barge P. H. Co. No. 12.

5 Formerly barge (S. O. Standard Oil Co. of La.—C

6 S. O. Co. of N. Y., No. 12.

7 Formerly barge S. O. Co. No. 48.

8 Formerly barge S. O. Co. No. 77.

9 Formerly barge S. O. Co. No. 97.

10 Formerly barge S. O. Co. No. 122.

11 Formerly barge S. & R. No. 47.

12 Formerly barge Harry Killian.

† Steel.

UNRIGGED MERCHANT VESSELS OF THE UNITED STATES—Continued.

| Official No. | Class. | Name of vessel. | Gross tonnage. | Net tonnage. | Crew. | When built. | Where built. | Home port (where permanent document issues). |
|--------------|------------|------------------------------------|----------------|--------------|-------|-------------|-------------------------|--|
| 166469 | Scow | St. Paul & Tacoma Lumber Co. No. 1 | 91 | 91 | 0 | 1892 | Tacoma, Wash. | Tacoma, Wash. |
| 166470 | do | St. Paul & Tacoma Lumber Co. No. 5 | 100 | 100 | 0 | 1898 | do | Do. |
| 166471 | do | St. Paul & Tacoma Lumber Co. No. 6 | 161 | 161 | 0 | 1908 | do | Do. |
| 166472 | do | St. Paul & Tacoma Lumber Co. No. 7 | 39 | 39 | 0 | 1895 | do | Do. |
| 69478 | Barge | Sallio | 365 | 365 | 1 | 1893 | Elkton, Md. | Norfolk, Va. |
| 162454 | do | Sallio | 379 | 379 | 1 | 1905 | Rondout, N. Y. | New York, N. Y. |
| 207531 | do | Salmo | 10 | 10 | 0 | 1910 | Seattle, Wash. | Cordova, Alaska. |
| 69010 | Scow | Salmon | 8 | 8 | 0 | 1897 | Blaine, Wash. | Seattle, Wash. |
| 164383 | Barge | Salvor | 180 | 136 | 3 | 1899 | East Boston, Mass. | New London, Conn. |
| 57978 | Scow | Sam | 21 | 21 | 0 | 1896 | Anacortes, Wash. | Port Townsend, Wash. |
| 162737 | do | Sam | 71 | 71 | 0 | 1906 | La Conner, Wash. | Do. |
| 167210 | Barge | Samak | 10 | 10 | 4 | 1918 | Tacoma, Wash. | Seattle, Wash. |
| 57980 | Scow | Sampson | 7 | 7 | 0 | 1896 | Anacortes, Wash. | Do. |
| 57956 | Barge | Sampson | 267 | 236 | 1 | 1898 | Weehawken, N. J. | New York, N. Y. |
| 208123 | do | Sampson | 420 | 420 | 2 | 1886 | Philadelphia, Pa. | Do. |
| 163569 | do | Samuel | 448 | 427 | 0 | 1909 | Gildersleeve, Conn. | Hartford, Conn. |
| 57901 | do | Sam'l B. Baker, jr. | 182 | 173 | 1 | 1883 | Portland, Conn. | New York, N. Y. |
| 163170 | do | Sanborn | 224 | 202 | 1 | 1907 | Port Richmond, N. Y. | Do. |
| 165201 | Scow | Sandsten | 12 | 12 | 0 | 1913 | Juneau, Alaska. | Juneau, Alaska. |
| 162025 | Barge | Sand King | 391 | 343 | 2 | 1903 | Wilmington, Del. | Philadelphia, Pa. |
| 163729 | do | Sand Mountain | 10 | 10 | 1 | 1908 | McGuynus Landing, Ala. | Mobile, Ala. |
| 164356 | do | Sandusky | 310 | 310 | 1 | 1916 | Brooklyn, N. Y. | Baltimore, Md. |
| 163282 | do | Sanford | 375 | 375 | 1 | 1907 | Kingston, N. Y. | New York, N. Y. |
| 167211 | do | Sangamon | 914 | 888 | 1 | 1918 | Chesapeake City, Md. | Philadelphia, Pa. |
| 164944 | Scow | San Juan No. 1 | 26 | 26 | 0 | 1912 | Friday Harbor, Wash. | Seattle, Wash. |
| 165961 | do | San Juan No. 2 | 24 | 24 | 0 | 1915 | do | Do. |
| 165976 | do | San Juan No. 3 | 24 | 24 | 0 | 1915 | do | Do. |
| 57951 | Barge | San Francisco | 132 | 93 | 2 | 1897 | Baltimore, Md. | Baltimore, Md. |
| 166061 | Scow | Sanitary 1 | 25 | 25 | 0 | 1915 | Anacortes, Wash. | Seattle, Wash. |
| 166062 | do | Sanitary 2 | 25 | 25 | 0 | 1915 | do | Do. |
| 164014 | Barge | SANTA MARIA II (tanker) | 265 | 256 | 2 | 1909 | Quincy, Mass. | New York, N. Y. |
| 162135 | do | Santee | 383 | 383 | 0 | 1903 | Port Amboy, N. J. | Do. |
| 167012 | do | Sara Lenahan | 447 | 447 | 1 | 1917 | Athens, N. Y. | Albany, N. Y. |
| 163670 | do | Sara A. Johnson | 412 | 412 | 1 | 1908 | Kingston, N. Y. | New York, N. Y. |
| 57981 | Scow | Sarah | 10 | 10 | 0 | 1896 | Anacortes, Wash. | Port Townsend, Wash. |
| 166458 | Barge | Sarah | 360 | 360 | 1 | 1916 | Norfolk, Va. | New York, N. Y. |
| 166938 | do | Sarah K. | 421 | 421 | 1 | 1910 | South Rondout, N. Y. | Do. |
| 166938 | do | Sarah K. | 421 | 421 | 1 | 1916 | do | Do. |
| 58139 | do | Sarah McWilliams | 367 | 367 | 0 | 1902 | Kingston, N. Y. | Do. |
| 163520 | do | Sarah Redican | 374 | 374 | 1 | 1907 | do | Do. |
| 163968 | do | Sarah Scully | 448 | 427 | 0 | 1909 | Gildersleeve, Conn. | Hartford, Conn. |
| 165710 | Canal boat | Sarah A. Tucker | 103 | 97 | 1 | 1914 | Rondout, N. Y. | Albany, N. Y. |
| 57898 | do | Sarah C. Johnson | 105 | 100 | 1 | 1888 | Fort Edward, N. Y. | Do. |
| 164790 | do | Sarah E. Northrop | 135 | 135 | 1 | 1911 | Kingston, N. Y. | New York, N. Y. |
| 58124 | do | Sarah E. Thatcher | 102 | 97 | 1 | 1902 | Whitehall, N. Y. | Albany, N. Y. |
| 165316 | do | Sarah J. Jennings | 122 | 115 | 1 | 1912 | do | Do. |
| 165104 | do | Sarah T. Kenny | 107 | 100 | 0 | 1912 | Watervliet, N. Y. | New York, N. Y. |
| 165331 | Barge | Sarano | 473 | 473 | 1 | 1913 | Elkton, Md. | Philadelphia, Pa. |
| 59002 | do | Sarano | 220 | 204 | 1 | 1898 | Weehawken, N. J. | New York, N. Y. |
| 167126 | do | Sarano | 164 | 164 | 1 | 1900 | Camden, N. J. | Philadelphia, Pa. |
| 51463 | do | Sassafras | 351 | 351 | 1 | 1896 | Elkton, Md. | Do. |
| 3207 | do | Savannah | 631 | 616 | 2 | 1882 | Wilmington, Del. | Savannah, Ga. |
| 162117 | do | Savannah | 383 | 383 | 0 | 1903 | Port Amboy, N. J. | New York, N. Y. |
| 164821 | do | Savannah | 490 | 490 | 1 | 1912 | Chesapeake City, Md. | Philadelphia, Pa. |
| 70563 | do | Saxon | 70 | 70 | 1 | 1885 | Northport, N. Y. | New York, N. Y. |
| 69009 | do | Searsdale | 231 | 214 | 1 | 1898 | Weehawken, N. J. | Do. |
| 163425 | do | Schriever | 605 | 605 | 1 | 1907 | Port Amboy, N. J. | Do. |
| 58141 | do | Schuykill | 370 | 370 | 1 | 1899 | Elkton, Md. | Philadelphia, Pa. |
| 85404 | do | Schuykill (tanker) | 332 | 332 | 1 | 1875 | Camden, N. J. | Port Arthur, Tex. |
| 163900 | do | Scott (tanker) | 132 | 132 | 2 | 1904 | Millford, Del. | Do. |
| 164548 | Canal boat | Scott | 143 | 143 | 0 | 1907 | Whitehall, N. Y. | New York, N. Y. |
| 167195 | House boat | Scott | 22 | 22 | 0 | 1916 | Ogdensburg, N. Y. | Ogdensburg, N. Y. |
| 164049 | Scow | Scow No. 1 | 169 | 169 | 1 | 1894 | Buffalo, N. Y. | Duluth, Minn. |
| 164833 | do | Scow No. 2 | 50 | 50 | 1 | 1902 | Erie, Pa. | Do. |
| 167279 | do | Scow No. 2 | 148 | 148 | 0 | 1907 | Sault Ste. Marie, Mich. | Marquette, Mich. |
| 163372 | do | Scow No. 4 | 173 | 173 | 1 | 1907 | Massena, N. Y. | Ogdensburg, N. Y. |
| 163373 | do | Scow No. 5 | 173 | 173 | 1 | 1907 | do | Do. |
| 163374 | do | Scow No. 6 | 173 | 173 | 1 | 1907 | do | Do. |
| 163002 | do | Scow No. 11 | 355 | 355 | 1 | 1899 | Buffalo, N. Y. | Duluth, Minn. |
| 163003 | do | Scow No. 12 | 355 | 355 | 1 | 1899 | do | Do. |
| 163004 | do | Scow No. 14 | 427 | 427 | 1 | 1902 | Ferrysburg, Mich. | Do. |
| 163005 | do | Scow No. 15 | 427 | 427 | 1 | 1902 | do | Do. |
| 164439 | do | Scow No. 37 | 427 | 451 | 2 | 1911 | do | Do. |
| 166559 | Barge | Scully Boys | 443 | 443 | 1 | 1916 | South Rondout, N. Y. | Port Amboy, N. J. |
| 166208 | do | Scully Girls | 435 | 435 | 1 | 1916 | do | Do. |

1 Formerly barge Thomas McNally.

2 Formerly st. p. City Ice Boat No. 1.

3 Formerly barge Samuel.

4 Formerly barge Mary S. Brady.

5 Formerly barge Baltimore.

6 Formerly schooner (a) Jesse Carll.

(b) Vallant.

7 Formerly st. p. General J. S. Schultze.

8 Formerly barge Washington.

† Rebuilt, 1908.

UNRIGGED MERCHANT VESSELS OF THE UNITED STATES—Continued.

| Official No. | Class. | Name of vessel. | Gross tonnage. | Net tonnage. | Crew. | When built. | Where built. | Home port (where permanent document issues). |
|--------------|------------|------------------------|----------------|--------------|-------|-------------|-----------------------------|--|
| 57995 | Scow | Sea | 39 | 39 | 0 | 1898 | Fairhaven, Wash. | Seattle, Wash. |
| 164970 | Barge | Sea Drift | 190 | 190 | 1 | 1912 | Lockmoor, La. | Port Aransas, Tex. |
| 57959 | do | Seal | 289 | 289 | 0 | 1898 | Dutch Harbor, Alaska. | St. Michael, Alaska. |
| 165321 | do | Seal | 5 | 5 | 1 | 1907 | Seals Ferry, Tenn. | Chattanooga, Tenn. |
| 165354 | do | Seaport | 174 | 174 | 1 | 1913 | Elizabethport, N. J. | New York, N. Y. |
| 166295 | do | Sea Products Co. No. 1 | 57 | 57 | 0 | 1912 | Wilmington, Del. | Los Angeles, Cal. |
| 166297 | do | Sea Products Co. No. 3 | 75 | 75 | 2 | 1915 | Long Beach, Cal. | Do. |
| 166040 | do | Seasport | 346 | 346 | 0 | 1917 | Tottenville, N. Y. | New York, N. Y. |
| 116853 | do | Seattle No. 1 | 446 | 446 | 0 | 1897 | St. Michael, Alaska. | St. Michael, Alaska. |
| 57992 | do | Seattle No. 4 | 600 | 600 | 0 | 1898 | Dutch Harbor, Alaska. | Eagle, Alaska. |
| 163961 | Scow | Seattle Park Co. No. 1 | 20 | 20 | 0 | 1908 | Seattle, Wash. | Port Townsend, Wash. |
| 165069 | Barge | Section | 5 | 5 | 1 | 1911 | Section, Ala. | Chattanooga, Tenn. |
| 165992 | do | Segregansett | 340 | 340 | 1 | 1915 | Providence, R. I. | Fall River, Mass. |
| 58125 | Scow | Sehomo No. 1 | 17 | 17 | 0 | 1902 | Chuckanut, Wash. | Port Townsend, Wash. |
| 58120 | do | Sehomo No. 2 | 17 | 17 | 0 | 1902 | do | Do. |
| 58129 | do | Sehomo No. 3 | 17 | 17 | 0 | 1902 | do | Do. |
| 163709 | Barge | Selkirk | 265 | 230 | 1 | 1909 | Weshawken, N. J. | New York, N. Y. |
| 164371 | do | Selma | 168 | 166 | 1 | 1907 | Kingston, N. Y. | Do. |
| 58121 | do | Seminoe | 360 | 351 | 0 | 1901 | Perth Amboy, N. J. | Do. |
| 57990 | Canal boat | Senator Rice | 157 | 156 | 1 | 1898 | Watervliet, N. Y. | Albany, N. Y. |
| 63091 | Barge | Seneca | 336 | 336 | 1 | 1894 | Elkton, Md. | Philadelphia, Pa. |
| 162140 | do | Seneca | 383 | 383 | 0 | 1903 | Perth Amboy, N. J. | New York, N. Y. |
| 162682 | do | Seneca | 140 | 140 | 1 | 1905 | Perth Richmond, N. Y. | Baltimore, Md. |
| 160993 | do | Seneca Lako | 493 | 493 | 0 | 1917 | South Rondout, N. Y. | New York, N. Y. |
| 57872 | do | September | 150 | 151 | 2 | 1882 | Madison, Conn. | Do. |
| 160411 | Scow | Servico | 55 | 55 | 1 | 1916 | Buffalo, N. Y. | Buffalo, N. Y. |
| 162581 | Barge | Seamon No. 1 | 15 | 15 | 0 | 1901 | Nome, Alaska. | Nome, Alaska. |
| 162582 | do | Seamon No. 2 | 10 | 19 | 0 | 1899 | St. Michael, Alaska. | Do. |
| 162584 | do | Seamon No. 4 | 23 | 23 | 0 | 1900 | San Francisco, Cal. | Do. |
| 165700 | Scow | Seamon No. 5 | 58 | 58 | 0 | 1900 | Tacoma, Wash. | Do. |
| 165707 | do | Seamon No. 6 | 41 | 41 | 0 | 1900 | do | Do. |
| 165708 | do | Seamon No. 7 | 32 | 32 | 0 | 1900 | do | Do. |
| 162588 | Barge | Seamon No. 8 | 19 | 19 | 0 | 1899 | San Francisco, Cal. | Do. |
| 162590 | do | Seamon No. 10 | 20 | 20 | 0 | 1899 | do | Do. |
| 163138 | do | Seamon No. 12 | 24 | 24 | 0 | 1906 | Nome, Alaska. | Do. |
| 163140 | do | Seamon No. 14 | 24 | 24 | 0 | 1906 | do | Do. |
| 165709 | Scow | Seamon No. 15 | 40 | 40 | 0 | 1900 | Tacoma, Wash. | Do. |
| 165710 | do | Seamon No. 16 | 40 | 40 | 0 | 1900 | do | Do. |
| 163211 | Barge | Seamon No. 23 | 39 | 39 | 0 | 1907 | Seattle, Wash. | Do. |
| 163212 | do | Seamon No. 25 | 39 | 39 | 0 | 1907 | do | Do. |
| 163213 | do | Seamon No. 27 | 39 | 39 | 0 | 1907 | do | Do. |
| 160652 | Canal boat | Setauket | 129 | 129 | 1 | 1894 | Buffalo, N. Y. | New York, N. Y. |
| 167235 | Barge | Setauket | 213 | 213 | 1 | 1918 | Port Jefferson, N. Y. | Do. |
| 160533 | do | Seven Brothers No. 6 | 211 | 211 | 1 | 1913 | Rondout, N. Y. | Do. |
| 163912 | do | Seven Brothers No. 7 | 221 | 221 | 1 | 1910 | do | Do. |
| 164798 | do | 765 | 527 | 475 | 3 | 1912 | Philadelphia, Pa. | Perth Amboy, N. J. |
| 164799 | do | 760 | 527 | 475 | 3 | 1912 | do | Do. |
| 164800 | do | 767 | 527 | 475 | 3 | 1912 | do | Do. |
| 31494 | do | 769 | 363 | 351 | 2 | 1887 | Perth Amboy, N. J. | Do. |
| 57800 | do | Seventy-six | 268 | 255 | 1 | 1878 | Brooklyn, Conn. | Hartford, Conn. |
| 162169 | do | Severn | 339 | 339 | 1 | 1897 | Elkton, Md. | Philadelphia, Pa. |
| 58115 | Canal boat | Sewell Falcon | 103 | 98 | 1 | 1901 | Charlottesville, N. Y. | Rouses Point, N. Y. |
| 163718 | Barge | Seymour | 313 | 313 | 1 | 1917 | Brooklyn, N. Y. | Baltimore, Md. |
| 163094 | Scow | Shad | 27 | 27 | 0 | 1907 | Bellingham, Wash. | Port Townsend, Wash. |
| 165235 | Barge | Shadyside | 405 | 405 | 0 | 1913 | South Rondout, N. Y. | New York, N. Y. |
| 162201 | Scow | Shakan | 61 | 61 | 0 | 1913 | Seattle, Wash. | Seattle, Wash. |
| 164572 | do | Shakan No. 3 | 15 | 15 | 0 | 1911 | Ketchikan, Alaska. | Do. |
| 164573 | do | Shakan No. 4 | 15 | 15 | 0 | 1911 | do | Do. |
| 164746 | do | Shakan No. 5 | 23 | 23 | 0 | 1912 | Anacortes, Wash. | Do. |
| 164747 | do | Shakan No. 0 | 23 | 23 | 0 | 1912 | do | Do. |
| 58136 | Barge | Shamrock | 271 | 271 | 0 | 1899 | Rondout, N. Y. | New York, N. Y. |
| 164671 | Scow | Shark | 13 | 13 | 0 | 1911 | Ketchikan, Alaska. | Ketchikan, Alaska. |
| 58059 | Barge | Sharon | 414 | 394 | 1 | 1890 | Brooklyn, N. Y. | New York, N. Y. |
| 167002 | do | Sharpshooter | 525 | 525 | 0 | 1917 | South Rondout, N. Y. | Do. |
| 165364 | do | Shasta | 243 | 243 | 1 | 1913 | Brooklyn, N. Y. | Do. |
| 165055 | Scow | Shelton No. 1 | 50 | 50 | 0 | 1901 | Shelton, Wash. | Tacoma, Wash. |
| 160110 | Canal boat | Shepard | 106 | 99 | 1 | 1893 | Durhamville, N. Y. | Albany, N. Y. |
| 163493 | Barge | Shindel | 422 | 422 | 1 | 1908 | Elkton, Md. | Philadelphia, Pa. |
| 23297 | do | Shirley | 1,049 | 996 | 0 | 1850 | Medford, Mass. | Seattle, Wash. |
| 160163 | do | Shirley | 463 | 463 | 0 | 1915 | Kingston, N. Y. | New York, N. Y. |
| 167018 | Scow | Shively No. 1 | 16 | 16 | 0 | 1912 | Wilburton, Wash. | Seattle, Wash. |
| 165480 | do | Shop | 97 | 97 | 0 | 1914 | Olympia, Wash. | Tacoma, Wash. |
| 160403 | Barge | Sibley Ferry | 17 | 17 | 0 | 1916 | Sibley, Mich. | Detroit, Mich. |
| 167052 | do | Stelly | 306 | 306 | 0 | 1915 | Astoria, Long Island, N. Y. | New York, N. Y. |
| 163580 | do | Stdney No. 2 | 378 | 378 | 2 | 1908 | Seattle, Wash. | Port Townsend, Wash. |
| 163949 | do | Silent Friend | 328 | 328 | 0 | 1906 | Kingston, N. Y. | New York, N. Y. |
| 163838 | do | SILVERTHORNE | 101 | 101 | 1 | 1905 | Wilmington, Del. | Philadelphia, Pa. |

1 Formerly barge Wm. A. Smoot.
2 Formerly canal boat W. E. Danforth.

3 Formerly barge Buckler.
4 Formerly barge Overbrook.

† Rebuilt, 1900.
‡ Steel.

§ Rebuilt, 1908.

UNRIGGED MERCHANT VESSELS OF THE UNITED STATES—Continued.

| Official No. | Class. | Name of vessel. | Gross tonnage. | Net tonnage. | Crew. | When built. | Where built. | Home port (where permanent document issues). |
|------------------|--|--------------------------|--|-------------------|--|---|--|--|
| 162751 | Canal boat | Simeon Delorme | 123 | 123 | 1 | 1905 | Northumberland, N. Y. | Albany, N. Y. |
| 58004 | do | Simon F. O'Holleran | 141 | 141 | 1 | 1893 | Tonawanda, N. Y. | Do. |
| 184333 | Barge | Slinger | 188 | 188 | 2 | 1907 | West Haven, Conn. | New York, N. Y. |
| 187160 | do | † 16 | 451 | 451 | 0 | 1915 | Mariners Harbor, N. Y. | Do. |
| 185346 | do | SIXTY | 433 | 433 | 1 | 1913 | Camden, N. J. | Do. |
| 165093 | do | SIXTY ONE | 427 | 427 | 3 | 1912 | Ambridge, Pa. | Do. |
| 165084 | do | SIXTY-TWO | 427 | 427 | 1 | 1912 | do | Do. |
| 165095 | do | SIXTY-THREE | 427 | 427 | 3 | 1912 | do | Do. |
| 164574 | Scow | Skate | 13 | 13 | 0 | 1911 | Ketchikan, Alaska | Ketchikan, Alaska. |
| 163110 | do | Skippack | 27 | 27 | 0 | 1907 | Bellingham, Wash. | Port Townsend, Wash. |
| 164385 | do | Skookum | 32 | 32 | 0 | 1911 | Bremerton, Wash. | Seattle, Wash. |
| 160979 | do | Skookum No. 1 | 73 | 73 | 0 | 1917 | Bellingham, Wash. | Do. |
| 160920 | do | Skookum No. 2 | 5 | 5 | 0 | 1917 | do | Do. |
| 166921 | do | Skookum No. 3 | 5 | 5 | 0 | 1917 | do | Do. |
| 163283 | Barge | Skunk | 251 | 251 | 0 | 1900 | Nome, Alaska | St. Michael, Alaska. |
| 58117 | do | Sky Blue | 465 | 465 | 1 | 1901 | Rondout, N. Y. | New York, N. Y. |
| 163096 | Scow | Smelt | 27 | 27 | 0 | 1907 | Bellingham, Wash. | Port Townsend, Wash. |
| 58006 | do | Smelter | 170 | 167 | 1 | 1900 | Perth Amboy, N. J. | New York, N. Y. |
| 164837 | Barge | Smith | 8 | 8 | 0 | 1912 | Smiths Ferry, Tenn. | Chattanooga, Tenn. |
| 167206 | do | Smith Ferry | 7 | 7 | 1 | 1916 | Swifton, Ark. | St. Louis, Mo. |
| 160019 | Scow | Snapper | 16 | 16 | 0 | 1916 | Molra Sound, Alaska | Ketchikan, Alaska. |
| 57882 | Barge | Snipe | 239 | 227 | 3 | 1884 | New London, Conn. | New London, Conn. |
| 163527 | Scow | Snowball | 11 | 11 | 0 | 1908 | Ketchikan, Alaska | Ketchikan, Alaska. |
| 164650 | do | Snyder Bros. No. 1 | 81 | 81 | 0 | 1911 | Tacoma, Wash. | Tacoma, Wash. |
| 160659 | do | Sodkeye | 90 | 90 | 0 | 1917 | Seattle, Wash. | Seattle, Wash. |
| 162343 | Barge | SOCONY 2 | 526 | 504 | 2 | 1904 | Sparrows Point, Md. | New York, N. Y. |
| 162306 | do | SOCONY 4 | 509 | 504 | 2 | 1904 | Quincy, Mass. | Do. |
| 162949 | do | SOCONY 6 | 795 | 766 | 1 | 1906 | Sparrows Point, Md. | Do. |
| 163338 | do | SOCONY 7 | 374 | 374 | 3 | 1907 | Camden, N. J. | Do. |
| 163353 | do | SOCONY 8 | 374 | 374 | 2 | 1907 | do | Do. |
| 163359 | do | SOCONY 9 | 374 | 374 | 2 | 1907 | do | Do. |
| 163055 | do | SOCONY 10 | 1,113 | 1,010 | 3 | 1909 | do | Do. |
| 163964 | do | SOCONY 11 | 1,113 | 1,100 | 1 | 1909 | do | Do. |
| 162502 | do | SOCONY 50 | 188 | 188 | 1 | 1888 | Wilmington, Del. | Do. |
| 58091 | do | SOCONY 65 | 492 | 482 | 1 | 1900 | Port Richmond, N. Y. | Do. |
| 162125 | do | SOCONY 61 | 495 | 482 | 4 | 1903 | do | Do. |
| 57996 | do | SOCONY 72 | 407 | 407 | 2 | 1898 | Elizabeth, N. J. | Do. |
| 58093 | do | SOCONY 75 | 490 | 481 | 1 | 1900 | Port Richmond, N. Y. | Do. |
| 116667 | do | SOCONY 76 | 797 | 797 | 3 | 1895 | West Superior, Wis. | Do. |
| 30001 | do | SOCONY 78 | 342 | 332 | 2 | 1895 | Elizabeth, N. J. | Do. |
| 164242 | do | SOCONY 98 | 333 | 333 | 1 | 1910 | Port Richmond, N. Y. | Do. |
| 184243 | do | SOCONY 99 | 333 | 333 | 1 | 1910 | do | Do. |
| 184621 | do | SOCONY 120 | 1,198 | 1,097 | 4 | 1911 | Lorain, Ohio | Do. |
| 184639 | do | SOCONY 121 | 1,201 | 1,101 | 4 | 1911 | do | Do. |
| 183096 | do | Sodus | 224 | 208 | 1 | 1907 | Port Richmond, N. Y. | Do. |
| 183097 | Scow | Sole | 27 | 27 | 0 | 1907 | Bellingham, Wash. | Port Townsend, Wash. |
| 162190 | do | Solomon | 27 | 27 | 0 | 1904 | Seattle, Wash. | Nome, Alaska. |
| 163181 | Barge | Solway | 424 | 405 | 1 | 1913 | Mariners Harbor, N. Y. | New York, N. Y. |
| 165034 | do | Solway | 8 | 8 | 1 | 1912 | Solway, Tenn. | Chattanooga, Tenn. |
| 58037 | do | Somerset | 410 | 399 | 1 | 1899 | Brooklyn, N. Y. | New York, N. Y. |
| 162857 | do | Somerset | 151 | 104 | 1 | 1905 | Baltimore, Md. | Baltimore, Md. |
| 165451 | do | Sonoma | 239 | 239 | 1 | 1913 | Brooklyn, N. Y. | New York, N. Y. |
| 162854 | do | Soo | 49 | 49 | 0 | 1906 | Konkara, N. Dak. | Pembina, N. Dak. |
| 162804 | Canal boat | Sophie Laviolette | 132 | 121 | 1 | 1913 | Buffalo, N. Y. | New York, N. Y. |
| 165322 | Scow | Sound Packet Lines No. 4 | 377 | 377 | 0 | 1913 | Port Hakeley, Wash. | Seattle, Wash. |
| 57943 | Barge | South | 77 | 77 | 2 | 1891 | Brooklyn, N. Y. | New York, N. Y. |
| 57888 | do | South America | 357 | 331 | 3 | 1885 | Haave de Grace, Md. | New London, Conn. |
| 160367 | do | Southport | 242 | 235 | 1 | 1916 | Wilmington, Del. | New York, N. Y. |
| 164402 | Scow | Sperm | 335 | 335 | 0 | 1911 | Seattle, Wash. | Ketchikan, Alaska. |
| 180215 | Barge | Spottsylvania | 238 | 238 | 1 | 1901 | Wilmington, Del. | Philadelphia, Pa. |
| 203065 | Scow | Sprat | 27 | 27 | 0 | 1907 | Bellingham, Wash. | Port Townsend, Wash. |
| 57970 | do | Spray | 12 | 12 | 0 | 1898 | Fairhaven, Wash. | Seattle, Wash. |
| 163683 | Barge | Square Dealer | 451 | 451 | 0 | 1908 | West Camp, N. Y. | New York, N. Y. |
| 164866 | do | Squawbelly | 380 | 370 | 1 | 1912 | Chebea, Mass. | Fall River, Mass. |
| 163443 | do | Stafford | 218 | 193 | 1 | 1908 | Tottenville, N. Y. | New York, N. Y. |
| 57922 | do | Stag | 140 | 134 | 2 | 1890 | Brooklyn, N. Y. | Do. |
| 185579 | Scow | Standard No. 1 | 226 | 226 | 0 | 1914 | Seattle, Wash. | Seattle, Wash. |
| 164208 | Barge | Standard No. 2 | 218 | 11 | 1 | 1910 | Cedar Keys, Fla. | Cedar Keys, Fla. |
| 1 Formerly barge | { a S. O. Co. No. 2, b S. T. Co. No. 2. | 1 Formerly barge | { a S. O. Co. No. 9, b S. T. Co. No. 9. | 11 Formerly barge | { a S. O. Co. No. 61, b S. T. Co. No. 61. | 10 Formerly barge | { a S. O. Co. No. 98, b S. T. Co. No. 98. | |
| 1 Formerly barge | { a S. O. Co. No. 4, b S. T. Co. No. 4. | 1 Formerly barge | { a S. O. Co. No. 10, b S. T. Co. No. 10. | 11 Formerly barge | { a S. O. Co. No. 72, b S. T. Co. No. 72. | 11 Formerly barge | { a S. O. Co. No. 99, b S. T. Co. No. 99. | |
| 1 Formerly barge | { a S. O. Co. No. 6, b S. T. Co. No. 6. | 1 Formerly barge | { a S. O. Co. No. 11, b S. T. Co. No. 11. | 11 Formerly barge | { a S. O. Co. No. 75, b S. T. Co. No. 75. | 10 Formerly barge | { a S. O. Co. No. 120, b S. T. Co. No. 120. | |
| 1 Formerly barge | { a S. O. Co. No. 7, b S. T. Co. No. 7. | 1 Formerly barge | { a Wheatland, b S. T. Co. No. 50. | 11 Formerly barge | { a S. O. Co. No. 76, b S. T. Co. No. 76. | 10 Formerly barge | { a S. O. Co. No. 121, b S. T. Co. No. 121. | |
| 1 Formerly barge | { a S. O. Co. No. 8, b S. T. Co. No. 8. | 10 Formerly barge | { a S. O. Co. No. 53, b S. T. Co. No. 53. | 10 Formerly barge | { a A. H. Co. No. 78, b S. O. Co. No. 78. | † Sold Allen Mar. 28, 1918. † Rebuilt, 1891. | | |

UNRIGGED MERCHANT VESSELS OF THE UNITED STATES—Continued.

| Official No. | Class. | Name of vessel. | Gross tonnage. | Net tonnage. | Crew. | When built. | Where built. | Home port (where permanent document issues). |
|--------------|------------|--------------------|----------------|--------------|-------|-------------|-----------------------|--|
| 165653 | Scow | Standard No. 2 | 93 | 93 | 0 | 1914 | Seattle, Wash. | Seattle, Wash. |
| 58111 | Canal boat | Stanley E. Averill | 95 | 90 | 1 | 1901 | Champlain, N. Y. | Rouses Point, N. Y. |
| 162070 | Barge | Stapleton | 147 | 130 | 2 | 1903 | Port Richmond, N. Y. | Baltimore, Md. |
| 164689 | do | STAR (tanker) | 211 | 211 | 2 | 1910 | Ambridge, Pa. | Port Arthur, Tex. |
| 57903 | Scow | Star No. 3 | 14 | 14 | 0 | 1897 | Point Roberts, Wash. | Seattle, Wash. |
| 58015 | do | Star No. 6 | 24 | 24 | 0 | 1899 | New Whatcom, Wash. | Port Townsend, Wash. |
| 58016 | do | Star No. 7 | 24 | 24 | 0 | 1899 | do | Do. |
| 58017 | do | Star No. 8 | 24 | 24 | 0 | 1899 | Anacortes, Wash. | Do. |
| 58027 | do | Star No. 9 | 24 | 24 | 0 | 1899 | New Whatcom, Wash. | Do. |
| 58020 | do | Star No. 10 | 24 | 24 | 0 | 1899 | do | Do. |
| 58022 | do | Star No. 12 | 24 | 24 | 0 | 1899 | do | Do. |
| 58023 | do | Star No. 13 | 63 | 63 | 0 | 1899 | do | Do. |
| 58035 | do | Star No. 14 | 24 | 24 | 0 | 1899 | do | Do. |
| 58030 | do | Star No. 15 | 59 | 59 | 0 | 1899 | do | Do. |
| 58020 | do | Star No. 16 | 24 | 24 | 0 | 1899 | do | Do. |
| 58028 | do | Star No. 17 | 24 | 24 | 0 | 1899 | do | Do. |
| 58029 | do | Star No. 18 | 24 | 24 | 0 | 1899 | do | Do. |
| 58030 | do | Star No. 19 | 24 | 24 | 0 | 1899 | do | Do. |
| 58031 | do | Star No. 20 | 24 | 24 | 0 | 1899 | do | Do. |
| 58032 | do | Star No. 21 | 24 | 24 | 0 | 1899 | do | Do. |
| 58033 | do | Star No. 22 | 24 | 24 | 0 | 1899 | do | Do. |
| 58034 | do | Star No. 23 | 24 | 24 | 0 | 1899 | do | Do. |
| 58038 | do | Star No. 24 | 24 | 24 | 0 | 1899 | do | Do. |
| 58039 | do | Star No. 25 | 24 | 24 | 0 | 1899 | do | Juneau, Alaska. |
| 58040 | do | Star No. 26 | 24 | 24 | 0 | 1899 | do | Do. |
| 58041 | do | Star No. 27 | 24 | 24 | 0 | 1899 | do | Do. |
| 58042 | do | Star No. 28 | 24 | 24 | 0 | 1899 | do | Do. |
| 58043 | do | Star No. 29 | 24 | 24 | 0 | 1899 | do | Do. |
| 58044 | do | Star No. 30 | 64 | 64 | 0 | 1899 | do | Do. |
| 58045 | do | Star No. 31 | 24 | 24 | 0 | 1899 | do | Do. |
| 58040 | do | Star No. 32 | 24 | 24 | 0 | 1899 | do | Do. |
| 58047 | do | Star No. 33 | 13 | 13 | 0 | 1899 | do | Seattle, Wash. |
| 58048 | do | Star No. 34 | 13 | 13 | 0 | 1899 | do | Port Townsend, Wash. |
| 58072 | do | Star No. 35 | 24 | 24 | 0 | 1900 | do | Do. |
| 58050 | do | Star No. 36 | 24 | 24 | 0 | 1900 | do | Do. |
| 58081 | do | Star No. 37 | 24 | 24 | 0 | 1900 | do | Do. |
| 58082 | do | Star No. 38 | 24 | 24 | 0 | 1900 | do | Do. |
| 58083 | do | Star No. 39 | 24 | 24 | 0 | 1900 | do | Do. |
| 58084 | do | Star No. 40 | 24 | 24 | 0 | 1900 | do | Do. |
| 58085 | do | Star No. 41 | 24 | 24 | 0 | 1900 | do | Do. |
| 58080 | do | Star No. 42 | 24 | 24 | 0 | 1900 | do | Do. |
| 58087 | do | Star No. 43 | 24 | 24 | 0 | 1900 | do | Do. |
| 58088 | do | Star No. 44 | 24 | 24 | 0 | 1900 | do | Do. |
| 58089 | do | Star No. 45 | 24 | 24 | 0 | 1900 | do | Do. |
| 163843 | do | Star No. 46 | 26 | 26 | 0 | 1909 | Bellingham, Wash. | Do. |
| 163844 | do | Star No. 47 | 26 | 26 | 0 | 1909 | do | Do. |
| 163845 | do | Star No. 48 | 26 | 26 | 0 | 1909 | do | Do. |
| 163859 | do | Star No. 49 | 26 | 26 | 0 | 1909 | do | Do. |
| 164751 | do | Star No. 50 | 25 | 25 | 0 | 1912 | Kiliza Island, Wash. | Do. |
| 164752 | do | Star No. 51 | 25 | 25 | 0 | 1912 | do | Do. |
| 164771 | do | Star No. 52 | 17 | 17 | 0 | 1912 | do | Do. |
| 164772 | do | Star No. 53 | 17 | 17 | 0 | 1912 | do | Do. |
| 165822 | do | Star No. 54 | 24 | 24 | 0 | 1914 | do | Seattle, Wash. |
| 166016 | do | Star No. 55 | 21 | 24 | 0 | 1915 | Bellingham, Wash. | Do. |
| 166017 | do | Star No. 56 | 21 | 24 | 0 | 1915 | do | Do. |
| 166018 | do | Star No. 57 | 21 | 24 | 0 | 1915 | do | Do. |
| 166019 | do | Star No. 58 | 21 | 24 | 0 | 1915 | do | Do. |
| 166050 | do | Star No. 59 | 21 | 24 | 0 | 1915 | do | Do. |
| 166051 | do | Star No. 60 | 21 | 24 | 0 | 1915 | do | Do. |
| 166907 | do | Star No. 61 | 27 | 27 | 0 | 1917 | do | Do. |
| 166908 | do | Star No. 62 | 27 | 27 | 0 | 1917 | do | Do. |
| 166909 | do | Star No. 63 | 27 | 27 | 0 | 1917 | do | Do. |
| 166910 | do | Star No. 64 | 27 | 27 | 0 | 1917 | do | Do. |
| 166911 | do | Star No. 65 | 27 | 27 | 0 | 1917 | do | Do. |
| 166964 | do | Star No. 66 | 27 | 27 | 0 | 1917 | do | Do. |
| 166995 | do | Star No. 67 | 27 | 27 | 0 | 1917 | do | Do. |
| 166996 | do | Star No. 68 | 27 | 27 | 0 | 1917 | do | Do. |
| 807 | Barge | Starline | 308 | 308 | 0 | 1864 | Brooklyn, N. Y. | New York, N. Y. |
| 58140 | do | Staunton | 146 | 128 | 2 | 1903 | Port Richmond, N. Y. | Baltimore, Md. |
| 163911 | do | Staunton | 429 | 429 | 1 | 1909 | Elkton, Md. | Philadelphia, Pa. |
| 58010 | do | Stella | 151 | 118 | 1 | 1892 | Brooklyn, N. Y. | New York, N. Y. |
| 164167 | do | Stella | 255 | 255 | 0 | 1913 | Kingston, N. Y. | Do. |
| 162706 | do | Stella R. | 319 | 319 | 1 | 1908 | Rondout, N. Y. | Do. |
| 167051 | do | Stephen G. | 303 | 303 | 0 | 1918 | Brooklyn, N. Y. | Do. |
| 163148 | Canal boat | Stephen M. Davoo | 105 | 99 | 1 | 1900 | Northumberland, N. Y. | Albany, N. Y. |
| 166872 | Barge | Stephens Hill | 105 | 11 | 1 | 1917 | Oil Trough, Ark. | St. Louis, Mo. |
| 58058 | do | Sterling | 413 | 391 | 1 | 1899 | Brooklyn, N. Y. | New York, N. Y. |
| 163497 | do | Sterling | 638 | 638 | 0 | 1908 | Seattle, Wash. | St. Michael, Alaska. |

1 Formerly at. p. Arizona.

UNRIGGED MERCHANT VESSELS OF THE UNITED STATES—Continued.

| Official No. | Class. | Name of vessel. | Gross tonnage. | Net tonnage. | Crew. | When built. | Where built. | Home port (where permanent document issues). |
|--------------|------------|--------------------|----------------|--------------|-------|-------------|-------------------------|--|
| 57974 | Scow | Stevenson No. 2 | 87 | 87 | 0 | 1898 | Seattle, Wash | Tacoma, Wash. |
| 57993 | do | Stevenson No. 3 | 78 | 78 | 0 | 1898 | do | Do. |
| 57989 | do | Stevenson No. 4 | 64 | 64 | 0 | 1898 | do | Do. |
| 57987 | do | Stevenson No. 6 | 60 | 60 | 0 | 1898 | do | Port Townsend, Wash. |
| 57988 | do | Stevenson No. 7 | 42 | 42 | 0 | 1898 | do | Tacoma, Wash. |
| 160392 | Barge | Steve Scully | 448 | 448 | 0 | 1916 | South Rondout, N. Y. | Perth Amboy, N. J. |
| 163687 | do | Stewart | 448 | 427 | 0 | 1908 | Gildersleeve, Conn. | New York, N. Y. |
| 58076 | Scow | Stimson No. 4 | 90 | 90 | 0 | 1900 | Ballard, Wash | Port Townsend, Wash. |
| 58077 | do | Stimson No. 5 | 39 | 39 | 0 | 1900 | do | Do. |
| 58101 | do | Stimson No. 7 | 102 | 102 | 0 | 1901 | do | Tacoma, Wash. |
| 58106 | do | Stimson No. 8 | 163 | 163 | 0 | 1901 | do | Port Townsend, Wash. |
| 165839 | do | Stimson No. 9 | 181 | 181 | 0 | 1915 | Seattle, Wash. | Seattle, Wash. |
| 165881 | do | Stimson No. 10 | 163 | 163 | 0 | 1915 | do | Do. |
| 166074 | do | Stimson No. 11 | 103 | 103 | 0 | 1915 | do | Do. |
| 165411 | Barge | Stookton | 248 | 240 | 1 | 1913 | Brooklyn, N. Y. | New York, N. Y. |
| 166263 | do | Stonecliff | 754 | 754 | 0 | 1914 | Hoboken, N. J. | Do. |
| 162481 | do | Stonega No. 1 | 430 | 430 | 2 | 1905 | Elkton, Md. | Charleston, S. C. |
| 62970 | do | Stonega No. 11 | 397 | 387 | 2 | 1898 | do | Do. |
| 57927 | do | Storm King | 208 | 186 | 1 | 1891 | Weehawken, N. J. | New York, N. Y. |
| 58128 | do | Stranger | 302 | 302 | 1 | 1900 | Tottenville, N. Y. | Do. |
| 166563 | Canal boat | Stuart H. Brown | 141 | 141 | 0 | 1912 | Schuylerville, N. Y. | Albany, N. Y. |
| 163109 | Scow | Sturgeon | 27 | 27 | 0 | 1907 | Bellingham, Wash. | Port Townsend, Wash. |
| 164859 | House boat | Sturgeon | 8 | 8 | 1 | 1909 | Alexandria Bay, N. Y. | Cape Vincent, N. Y. |
| 163352 | Barge | Success | 288 | 288 | 0 | 1907 | Brooklyn, N. Y. | New York, N. Y. |
| 165849 | Scow | Success | 75 | 75 | 0 | 1915 | San Diego, Cal. | San Diego, Cal. |
| 166388 | Barge | Success | 412 | 412 | 1 | 1916 | Pocomoke City, Md. | Philadelphia, Pa. |
| 165028 | do | Sudco | 64 | 45 | 1 | 1912 | Port Lavaca, Tex. | Port Lavaca, Tex. |
| 30225 | do | Summer Girl | 164 | 164 | 2 | 1900 | Rock Island, Ill. | Peoria, Ill. |
| 59118 | Canal boat | Summer Hill | 164 | 164 | 1 | 1901 | Durhamville, N. Y. | New York, N. Y. |
| 164246 | Barge | Summit Hill | 739 | 641 | 3 | 1910 | Noank, Conn. | Do. |
| 160370 | do | Summitville | 471 | 471 | 0 | 1915 | Rondout, N. Y. | Do. |
| 67579 | Scow | Sun | 163 | 163 | 1 | 1894 | Brooklyn, N. Y. | Do. |
| 160103 | House boat | Sundown | 8 | 8 | 1 | 1914 | Forked River, N. J. | Tuckerton, N. J. |
| 57972 | Scow | Sunflower | 28 | 28 | 0 | 1897 | Seattle, Wash | Tacoma, Wash. |
| 166030 | Barge | Sunline | 7 | 7 | 0 | 1914 | Sunline, Tenn. | Chattanooga, Tenn. |
| 58099 | Scow | Sunny Point No. 2 | 10 | 10 | 0 | 1915 | Sunny Point, Alaska | Ketchikan, Alaska. |
| 58099 | Barge | Sunny Point No. 2 | 144 | 127 | 2 | 1901 | Port Richmond, N. Y. | Baltimore, Md. |
| 163927 | do | Sunnyside | 221 | 221 | 1 | 1906 | Rondout, N. Y. | New York, N. Y. |
| 162433 | do | Sunny South | 223 | 223 | 1 | 1905 | Parkersburg, W. Va. | Pittsburgh, Pa. |
| 164474 | do | Sunshine | 333 | 333 | 1 | 1915 | Perth Amboy, N. J. | New York, N. Y. |
| 166852 | do | Superb | 438 | 415 | 1 | 1917 | Pocomoke City, Md. | Philadelphia, Pa. |
| 58104 | Scow | Superior | 31 | 31 | 0 | 1894 | West Superior, Wis. | Duluth, Minn. |
| 58132 | Barge | Superior | 285 | 285 | 0 | 1902 | St. Michael, Alaska | St. Michael, Alaska. |
| 166455 | do | Superior | 412 | 412 | 1 | 1916 | Pocomoke City, Md. | Philadelphia, Pa. |
| 162324 | do | Support | 368 | 368 | 1 | 1904 | Brooklyn, N. Y. | New York, N. Y. |
| 163587 | Scow | Surf | 11 | 11 | 0 | 1908 | Ketchikan, Alaska | Ketchikan, Alaska. |
| 162733 | Barge | Susan Clark | 145 | 145 | 1 | 1888 | South Rondout, N. Y. | New York, N. Y. |
| 165879 | Scow | Susitna | 30 | 30 | 0 | 1915 | Seattle, Wash. | Ketchikan, Alaska. |
| 163772 | do | Susitna No. 1 | 136 | 136 | 0 | 1909 | do | St. Michael, Alaska. |
| 163773 | do | Susitna No. 2 | 44 | 44 | 0 | 1909 | do | Do. |
| 57746 | Barge | Susquohanna | 290 | 275 | 1 | 1874 | New Baltimore, N. Y. | New York, N. Y. |
| 163400 | do | Susquohanna | 301 | 301 | 1 | 1908 | Elkton, Md. | Philadelphia, Pa. |
| 165535 | do | Swannee | 466 | 466 | 1 | 1913 | Chesapeake City, Md. | Do. |
| 166385 | do | Swan | 538 | 538 | 0 | 1910 | Portland, Ore. | Portland, Ore. |
| 164598 | do | Swann | 9 | 9 | 1 | 1911 | Dandridge, Tenn. | Chattanooga, Tenn. |
| 57055 | do | Swansboro | 189 | 180 | 2 | 1897 | Swansboro, N. C. | Baltimore, Md. |
| 166487 | do | Swift | 274 | 274 | 0 | 1901 | Muskegon, Mich. | Detroit, Mich. |
| 163601 | do | Sylvania | 317 | 317 | 1 | 1908 | Perth Amboy, N. J. | New York, N. Y. |
| 162164 | do | Sylvester | 352 | 365 | 0 | 1904 | Gildersleeve, Conn. | Do. |
| 166054 | Canal boat | Syosset | 125 | 125 | 1 | 1894 | Tonawanda, N. Y. | Do. |
| T. | | | | | | | | |
| 59589 | Barge | T. F. NEWMAN | 855 | 749 | 4 | 1902 | Port Huron, Mich. | Duluth, Minn. |
| 163068 | do | T. H. Mullin | 13 | 13 | 2 | 1908 | Decatur, Ala. | Mobile, Ala. |
| 164201 | do | T. H. Trahey | 494 | 494 | 2 | 1910 | St. Michael, Alaska | St. Michael, Alaska. |
| 165409 | Scow | T. B. Co. No. 2 | 36 | 36 | 0 | 1913 | Seattle, Wash. | Seattle, Wash. |
| 167306 | do | T. B. Co. No. 2 | 19 | 19 | 0 | 1918 | do | Do. |
| 165687 | Dredge | T. C. Co. No. 1 | 30 | 30 | 2 | 1912 | Westfield, N. Y. | Toledo, Ohio. |
| 165688 | Scow | T. C. Co. No. 2 | 42 | 42 | 2 | 1912 | Toledo, Ohio | Do. |
| 164721 | do | T. H. P. Co. No. 1 | 24 | 24 | 0 | 1912 | Port Blakeley, Wash. | Seattle, Wash. |
| 164722 | do | T. H. P. Co. No. 2 | 24 | 24 | 0 | 1912 | do | Do. |
| 166220 | do | T. H. P. Co. No. 3 | 79 | 79 | 0 | 1916 | do | Juneau, Alaska. |
| 167253 | do | T. H. P. No. 4 | 28 | 28 | 0 | 1918 | do | Seattle, Wash. |
| 167254 | do | T. H. P. No. 5 | 28 | 28 | 0 | 1918 | do | Do. |
| 165633 | do | T. L. D. No. 1 | 105 | 105 | 1 | 1913 | Sault Ste. Marie, Mich. | Marquette, Mich. |
| 163672 | do | T. M. Co. No. 3 | 64 | 64 | 0 | 1901 | Tacoma, Wash. | Tacoma, Wash. |
| 163673 | do | T. M. Co. No. 4 | 65 | 65 | 0 | 1903 | do | Do. |

1 Formerly barge (a William Donaldson,
b Raymond McNally.

4 Formerly barge Dorothy.
5 Formerly barge Adams.

6 Formerly barge Acme.
7 Formerly canal boat A. B. West.

UNRIGGED MERCHANT VESSELS OF THE UNITED STATES—Continued.

| Official No. | Class. | Name of vessel. | Gross tonnage. | Net tonnage. | Crew. | When built. | Where built. | Home port (where permanent document issues). |
|--------------|------------|--------------------------|----------------|--------------|-------|-------------|-----------------------|--|
| 59432 | Canal boat | T. M. Leonard | 104 | 99 | 1 | 1889 | Champlain, N. Y. | Albany, N. Y. |
| 163126 | Scow | T. P. Co. No. 16 | 23 | 23 | 0 | 1915 | Port Townsend, Wash. | Juneau, Alaska. |
| 165139 | do | T. P. Co. No. 16 | 8 | 8 | 0 | 1913 | do | do |
| 165140 | do | T. P. Co. No. 17 | 5 | 5 | 0 | 1913 | do | do |
| 167235 | do | T. R. | 22 | 22 | 0 | 1918 | Alexandria Bay, N. Y. | Ogdensburg, N. Y. |
| 59371 | Barge | T. S. Root | 168 | 159 | 2 | 1871 | New Baltimore, N. Y. | New Haven, Conn. |
| 59483 | do | T. S. 8 | 206 | 206 | 2 | 1898 | Brooklyn, N. Y. | New York, N. Y. |
| 34282 | do | T. T. Quackenbush | 125 | 125 | 2 | 1897 | do | do |
| 59542 | Scow | T. T. & B. Co. No. 1 | 120 | 120 | 1 | 1900 | Tacoma, Wash. | Tacoma, Wash. |
| 59543 | do | T. T. & B. Co. No. 2 | 26 | 26 | 1 | 1900 | do | do |
| 59581 | do | T. T. & B. Co. No. 3 | 192 | 192 | 0 | 1902 | do | do |
| 162417 | do | T. T. & B. Co. No. 4 | 150 | 150 | 0 | 1905 | do | do |
| 164782 | do | T. T. & B. Co. No. 4 | 111 | 111 | 0 | 1912 | Seattle, Wash. | Port Townsend, Wash. |
| 39777 | do | T. T. & B. Co. No. 5 | 129 | 129 | 0 | 1900 | Tacoma, Wash. | Tacoma, Wash. |
| 162084 | do | T. T. & B. Co. No. 6 | 165 | 165 | 0 | 1905 | do | do |
| 163047 | do | T. T. & B. Co. No. 7 | 29 | 29 | 1 | 1906 | do | do |
| 163792 | do | T. T. & B. Co. No. 8 | 151 | 151 | 0 | 1909 | do | do |
| 163832 | do | T. T. & B. Co. No. 9 | 180 | 180 | 0 | 1909 | do | do |
| 165325 | do | T. & C. No. 2 | 351 | 351 | 2 | 1913 | Ashtabula, Ohio | Buffalo, N. Y. |
| 59489 | Barge | Tacoma Mill Co. No. 1 | 140 | 140 | 0 | 1896 | Tacoma, Wash. | Port Townsend, Wash. |
| 59490 | do | Tacoma Mill Co. No. 2 | 230 | 230 | 0 | 1898 | do | do |
| 164918 | Scow | Tacoma No. 1 | 20 | 20 | 0 | 1912 | do | Tacoma, Wash. |
| 163500 | do | Tacoma No. 2 | 125 | 125 | 0 | 1906 | do | do |
| 163591 | do | Tacoma No. 3 | 53 | 53 | 0 | 1906 | do | do |
| 163592 | do | Tacoma No. 4 | 53 | 53 | 0 | 1906 | do | do |
| 163630 | do | Tacoma No. 5 | 63 | 63 | 0 | 1907 | do | do |
| 164919 | do | Tacoma No. 6 | 37 | 37 | 0 | 1912 | do | do |
| 164398 | do | Taku No. 1 | 22 | 22 | 0 | 1911 | Port Blakeley, Wash. | Seattle, Wash. |
| 164399 | do | Taku No. 2 | 8 | 8 | 0 | 1911 | do | do |
| 145964 | do | Talco | 14 | 14 | 0 | 1903 | Dallard, Wash. | Nome, Alaska. |
| 162728 | Barge | Tamarack | 177 | 177 | 1 | 1900 | Parth Amboy, N. J. | Parth Amboy, N. J. |
| 165533 | do | TAMPA | 632 | 618 | 2 | 1913 | Newport News, Va. | New York, N. Y. |
| 163252 | do | Tampa | 176 | 176 | 1 | 1906 | Brooklyn, N. Y. | do |
| 165724 | do | TANPA | 473 | 473 | 3 | 1914 | Elkton, Md. | Philadelphia, Pa. |
| 59482 | do | TANANA | 383 | 355 | 6 | 1898 | Elizabeth, N. J. | St. Michael, Alaska. |
| 164440 | Scow | Tangent | 498 | 492 | 7 | 1911 | Superior, Wis. | Duluth, Minn. |
| 165397 | Barge | Tango | 231 | 231 | 0 | 1913 | Locknoor, La. | New York, N. Y. |
| 59444 | do | Tank Scow No. 1 | 140 | 140 | 0 | 1890 | do | do |
| 59425 | do | Tappan | 221 | 200 | 1 | 1890 | Woolhawken, N. J. | do |
| 59425 | do | Tarrytown | 370 | 334 | 1 | 1887 | Brooklyn, N. Y. | do |
| 167313 | do | Tasmania | 236 | 236 | 1 | 1917 | do | do |
| 59453 | do | Taunton | 318 | 303 | 2 | 1893 | Noank, Conn. | Fall River, Mass. |
| 165748 | Canal boat | Taylor and Lawrence | 109 | 99 | 0 | 1894 | Tonawanda, N. Y. | New York, N. Y. |
| 165900 | House boat | Teal | 62 | 62 | 0 | 1914 | Detroit, Mich. | Detroit, Mich. |
| 59585 | Barge | Teanoek | 244 | 220 | 1 | 1902 | Woolhawken, N. J. | New York, N. Y. |
| 167112 | do | Tebbo | 214 | 214 | 0 | 1916 | Edgewater, N. J. | do |
| 59503 | Scow | Teddy | 18 | 18 | 0 | 1896 | Anacortes, Wash. | Port Townsend, Wash. |
| 59600 | do | Teddy | 267 | 267 | 0 | 1903 | Stellacoom, Wash. | do |
| 162053 | do | Teddy | 165 | 165 | 0 | 1905 | Tacoma, Wash. | Tacoma, Wash. |
| 163970 | Barge | Teddy | 427 | 427 | 1 | 1909 | Lake Charles, La. | Pensacola, Fla. |
| 201739 | Dredge | Teddy Louise | 47 | 29 | 3 | 1903 | Tampa, Fla. | Tampa, Fla. |
| 164239 | Barge | TELIQUA | 11 | 11 | 0 | 1916 | Knoxville, Tenn. | Chattanooga, Tenn. |
| 164478 | do | Temple | 235 | 235 | 1 | 1916 | Tollensville, N. Y. | New York, N. Y. |
| 163440 | Scow | Tenas | 11 | 11 | 0 | 1908 | Port Townsend, Wash. | Port Townsend, Wash. |
| 163970 | Barge | Tennessee Girl | 427 | 427 | 0 | 1909 | Lake Charles, La. | Galveston, Tex. |
| 162055 | Canal boat | Teresa | 100 | 95 | 1 | 1891 | Durhamville, N. Y. | New York, N. Y. |
| 162895 | do | Teresa M. Caroy | 106 | 99 | 1 | 1900 | Whitehall, N. Y. | Albany, N. Y. |
| 59452 | Scow | Torra Cotta | 208 | 198 | 0 | 1892 | Parth Amboy, N. J. | Parth Amboy, N. J. |
| 164189 | Barge | Torrill | 295 | 295 | 1 | 1916 | Tollensville, N. Y. | New York, N. Y. |
| 59407 | Scow | Toutoulo | 253 | 253 | 1 | 1892 | South Rondout, N. Y. | do |
| 169518 | Barge | Toxas | 521 | 524 | 1 | 1916 | Rondout, N. Y. | do |
| 166090 | do | Thekla | 290 | 290 | 1 | 1915 | West Lake, La. | Port Arthur, Tex. |
| 164127 | House boat | The Kimbley | 38 | 38 | 0 | 1916 | Bowling Green, Ky. | Louisville, Ky. |
| 162918 | Barge | The Limit | 713 | 591 | 4 | 1900 | Superior, Wis. | Duluth, Minn. |
| 162580 | Scow | Thebo | 209 | 209 | 1 | 1905 | Ware, Alaska | Eagle, Alaska |
| 164473 | Barge | Theodora | 224 | 224 | 1 | 1916 | Brooklyn, N. Y. | New York, N. Y. |
| 164228 | Canal boat | Theo. E. Cowles | 105 | 99 | 1 | 1893 | Tonawanda, N. Y. | Albany, N. Y. |
| 59455 | do | Theo. G. Ward | 100 | 95 | 1 | 1892 | Moses Kill, N. Y. | do |
| 59588 | do | Theresa Kinney | 105 | 99 | 1 | 1902 | Watervliet, N. Y. | do |
| 165185 | Barge | The Williams Line No. 20 | 209 | 209 | 1 | 1913 | Brooklyn, N. Y. | New York, N. Y. |
| 59552 | Scow | 32 | 382 | 382 | 0 | 1900 | Duluth, Minn. | Duluth, Minn. |
| 164187 | do | 34 | 220 | 220 | 1 | 1903 | Buffalo, N. Y. | do |
| 164188 | do | 36 | 352 | 352 | 1 | 1906 | do | do |
| 59580 | do | Thistle | 18 | 18 | 0 | 1901 | Anacortes, Wash. | Seattle, Wash. |
| 163055 | do | Thlinkot | 20 | 20 | 0 | 1907 | Seattle, Wash. | Juneau, Alaska. |
| 164389 | do | Thlinket | 15 | 15 | 0 | 1911 | Port Townsend, Wash. | do |
| 59504 | do | Thomas | 15 | 15 | 0 | 1896 | Anacortes, Wash. | Port Townsend, Wash. |
| 166616 | Barge | Thomas Cleary | 501 | 501 | 0 | 1917 | Brooklyn, N. Y. | New York, N. Y. |

1 Formerly barge C. T. Snyder.

2 Formerly scow Griffin No. 1.

3 Formerly barge Merchant.

4 Formerly barge Ainsley.

† Steel.

UNRIGGED MERCHANT VESSELS OF THE UNITED STATES—Continued.

| Official No. | Class. | Name of vessel. | Gross tonnage. | Net tonnage. | Crew. | When built. | Where built. | Home port (where permanent document issues). |
|--------------|------------|---------------------------|----------------|--------------|-------|-------------|------------------------|--|
| 165499 | Canal boat | Thomas Colombo | 104 | 97 | 1 | 1913 | Waterford, N. Y. | Albany, N. Y. |
| 59591 | Barge | Thomas Bulger | 265 | 265 | 1 | 1900 | Rondout, N. Y. | New York, N. Y. |
| 162019 | do | Thomas Clooney | 574 | 508 | 2 | 1905 | Lake Charles, La. | Pensacola, Fla. |
| 163179 | do | Thomas Gage | 103 | 193 | 1 | 1906 | West Haven, Conn. | New York, N. Y. |
| 164526 | do | Thomas Hassett | 277 | 277 | 1 | 1909 | Kingston, N. Y. | Do. |
| 167236 | do | Thomas Horan | 549 | 540 | 1 | 1918 | Rondout, N. Y. | Do. |
| 167114 | do | Thomas Horan, Jr. | 521 | 521 | 0 | 1917 | Kingston, N. Y. | Do. |
| 164712 | do | Thomas Kelly, sr. | 409 | 409 | 1 | 1911 | do | Do. |
| 59575 | do | Thomas McAndrew | 295 | 295 | 0 | 1900 | Rondout, N. Y. | Do. |
| 59473 | do | Thos. Mason | 270 | 279 | 0 | 1893 | Port Richmond, N. Y. | Do. |
| 59469 | do | Thomas Monk | 261 | 261 | 1 | 1894 | do | Do. |
| 163875 | do | Thomas Monk | 385 | 385 | 1 | 1908 | Kingston, N. Y. | Do. |
| 162143 | do | Thomas O'Brien | 317 | 317 | 1 | 1903 | Rondout, N. Y. | Do. |
| 167266 | do | Thomas Tomlinson | 422 | 418 | 1 | 1918 | Kingston, N. Y. | Do. |
| 162939 | Canal boat | Thos. A. McMullen | 108 | 108 | 1 | 1902 | Moses Kill, N. Y. | Albany, N. Y. |
| 165036 | Barge | Thos. A. O'Neill | 205 | 205 | 1 | 1909 | Rondout, N. Y. | Do. |
| 163898 | Canal boat | Thomas A. Tucker | 126 | 115 | 1 | 1908 | Watervillet, N. Y. | Do. |
| 59600 | Barge | Thos. F. Dwyer | 224 | 224 | 0 | 1902 | Kingston, N. Y. | New York, N. Y. |
| 59604 | do | Thomas F. Mackeoy | 281 | 281 | 1 | 1901 | Eddyville, N. Y. | Do. |
| 168508 | do | Thomas F. Murphy | 352 | 352 | 0 | 1916 | Kingston, N. Y. | Do. |
| 162768 | Canal boat | Thomas J. Carbray | 103 | 97 | 1 | 1906 | Fort Ann, N. Y. | Albany, N. Y. |
| 59592 | Barge | Thomas J. Cleaver | 385 | 385 | 1 | 1897 | Elkton, Md. | Philadelphia, Pa. |
| 164518 | Canal boat | Thomas J. Deegan | 135 | 128 | 1 | 1911 | Whitehall, N. Y. | Albany, N. Y. |
| 164649 | do | Thomas J. McNally | 100 | 99 | 1 | 1911 | Rondout, N. Y. | Do. |
| 164457 | do | Thos. J. Smith | 103 | 97 | 1 | 1911 | Waterford, N. Y. | Do. |
| 165338 | do | Thomas L. Tucker, Jr. | 118 | 110 | 1 | 1897 | Tonawanda, N. Y. | New York, N. Y. |
| 162187 | Barge | Thomas M. Righter | 371 | 349 | 0 | 1903 | Rondout, N. Y. | Do. |
| 59450 | Canal boat | Thomas P. Sloyan | 97 | 92 | 1 | 1890 | Whitehall, N. Y. | Albany, N. Y. |
| 59477 | Barge | Thomas P. Stran, Jr. | 226 | 217 | 2 | 1890 | Bethel, Del. | Elizabeth City, N. C. |
| 164095 | do | Thos. B. Dwyer | 397 | 397 | 1 | 1908 | Sleightsburg, N. Y. | New York, N. Y. |
| 59583 | do | Thos. V. Patterson | 172 | 172 | 0 | 1901 | Brooklyn, N. Y. | Do. |
| 168914 | do | Thos. Edison Mulqueen | 473 | 473 | 0 | 1917 | Kingston, N. Y. | Do. |
| 165483 | Canal boat | Thompson Griffin | 48 | 46 | 1 | 1910 | Hudson Falls, N. Y. | Albany, N. Y. |
| 160177 | Scow | Thompson No. 1 | 18 | 18 | 1 | 1911 | Marine City, Mich. | Port Huron, Mich. |
| 164648 | Canal boat | Thompson Smith | 105 | 99 | 1 | 1911 | Waterford, N. Y. | Do. |
| 163950 | Scow | Thor | 44 | 44 | 0 | 1909 | Utsaluddy, Wash. | Port Townsend, Wash. |
| 59581 | do | Thorn | 18 | 18 | 0 | 1901 | Anacortes, Wash. | Seattle, Wash. |
| 165160 | do | Thurston County Ry. No. 1 | 68 | 68 | 0 | 1913 | Tacoma, Wash. | Tacoma, Wash. |
| 165984 | Barge | TIGER | 71 | 6 | 2 | 1909 | Alton, Ill. | St. Louis, Mo. |
| 166685 | Dredge | TIGER | 6 | 71 | 3 | 1915 | Fort Wayne, Ind. | Detroit, Mich. |
| 164300 | Scow | Tilloum | 13 | 13 | 0 | 1909 | Bromerton, Wash. | Seattle, Wash. |
| 165005 | Barge | Tloga | 468 | 435 | 1 | 1912 | West New York, N. J. | New York, N. Y. |
| 163105 | do | Tip Top | 410 | 410 | 0 | 1907 | Perth Amboy, N. J. | Do. |
| 162261 | Dredge | TIPPERARY BOY | 329 | 291 | 1 | 1901 | Wilmington, Del. | Buffalo, N. Y. |
| 59438 | Barge | Tivoli | 455 | 422 | 1 | 1890 | Brooklyn, N. Y. | New York, N. Y. |
| 145378 | do | TIVOLI | 391 | 364 | 2 | 1894 | Baltimore, Md. | Baltimore, Md. |
| 160032 | Scow | Toad No. 1 | 5 | 6 | 0 | 1915 | Anacortes, Wash. | Seattle, Wash. |
| 169904 | Barge | Togus | 57 | 43 | 2 | 1915 | Belfast, Me. | Rockland, Me. |
| 169937 | do | Togus No. 2 | 67 | 52 | 2 | 1915 | Castine, Me. | Do. |
| 166596 | do | Toledo | 233 | 233 | 1 | 1916 | Brooklyn, N. Y. | New York, N. Y. |
| 169911 | do | Toledo | 305 | 305 | 1 | 1916 | do | Baltimore, Md. |
| 59490 | do | Tom | 221 | 221 | 0 | 1898 | Ballard, Wash. | Port Townsend, Wash. |
| 163185 | Scow | Tom | 57 | 57 | 0 | 1907 | La Conner, Wash. | Do. |
| 59576 | do | Tom No. 1 | 63 | 63 | 0 | 1901 | New Whatcom, Wash. | Do. |
| 59599 | Barge | Tommy | 169 | 169 | 1 | 1900 | Brooklyn, N. Y. | New York, N. Y. |
| 165764 | Scow | Tommy | 7 | 7 | 0 | 1914 | La Conner, Wash. | Seattle, Wash. |
| 168954 | Barge | Tom Scully | 422 | 418 | 1 | 1917 | Rondout, N. Y. | Perth Amboy, N. J. |
| 169003 | do | Toms River | 305 | 305 | 1 | 1914 | do | New York, N. Y. |
| 59322 | do | Tonawanda | 417 | 393 | 1 | 1899 | Brooklyn, N. Y. | Do. |
| 161992 | Scow | Tonawanda | 253 | 253 | 1 | 1905 | Philadelphia, Pa. | Ogdensburg, N. Y. |
| 180738 | do | Townsend | 11 | 11 | 2 | 1917 | Agona, Mich. | Port Huron, Mich. |
| 167019 | do | Townsend No. 2 | 18 | 18 | 1 | 1912 | Wyandotte, Mich. | Do. |
| 51274 | Barge | Totuskey | 283 | 283 | 1 | 1894 | Elkton, Md. | Philadelphia, Pa. |
| 162175 | Scow | Tracy | 78 | 78 | 0 | 1904 | Anderson Island, Wash. | Tacoma, Wash. |
| 163740 | do | Trader | 125 | 125 | 0 | 1909 | Gertrude, Wash. | Do. |
| 169588 | do | Trader | 54 | 54 | 0 | 1915 | Everett, Wash. | Seattle, Wash. |
| 165177 | do | Trader No. 2 | 31 | 31 | 0 | 1913 | Gertrude, Wash. | Do. |
| 162720 | Barge | Transfer | 6 | 6 | 1 | 1906 | McGregor, Iowa | Dubuque, Iowa. |
| 169533 | do | Transfer | 391 | 391 | 1 | 1908 | Westlake, La. | Port Arthur, Tex. |
| 167292 | Scow | Transformer No. 1 | 43 | 43 | 1 | 1912 | St. Louis, Mo. | Duluth, Minn. |
| 165219 | Barge | Transit | 435 | 422 | 1 | 1913 | Mariners Harbor, N. Y. | New York, N. Y. |
| 59597 | do | Transport | 221 | 221 | 1 | 1902 | Brooklyn, N. Y. | Do. |
| 161552 | Scow | Transport | 11 | 11 | 0 | 1911 | Richardson, Wash. | Port Townsend, Wash. |
| 59507 | do | Trap scow No. 1 | 7 | 7 | 0 | 1899 | New Whatcom, Wash. | Seattle, Wash. |
| 59508 | do | Trap scow No. 2 | 7 | 7 | 0 | 1899 | do | Do. |
| 59509 | do | Trap scow No. 3 | 7 | 7 | 0 | 1899 | do | Do. |
| 59511 | do | Trap scow No. 5 | 7 | 7 | 0 | 1899 | do | Do. |
| 59514 | do | Trap scow No. 8 | 7 | 7 | 0 | 1899 | do | Do. |
| 59517 | do | Trap scow No. 10 | 7 | 7 | 0 | 1899 | do | Do. |

1 Formerly canal boat Robert H. Cooke.

2 Formerly barge John F. Golnok.

3 Formerly barge Minnie N. Baylor.

† Rebuilt, 1909.

UNRIGGED MERCHANT VESSELS OF THE UNITED STATES—Continued.

| Official No. | Class. | Name of vessel. | Gross tonnage. | Net tonnage. | Crew. | When built. | Where built. | Home port (where permanent document issues). |
|--------------|------------|----------------------------------|----------------|--------------|-------|-------------|--------------------------|--|
| 59518 | Scow | Trap scow No. 11 | 7 | 7 | 0 | 1899 | New Whatcom, Wash | Seattle, Wash. |
| 59520 | do | Trap scow No. 13 | 7 | 7 | 0 | 1899 | do | Do. |
| 59521 | do | Trap scow No. 14 | 7 | 7 | 0 | 1899 | do | Do. |
| 59522 | do | Trap scow No. 15 | 7 | 7 | 0 | 1899 | do | Do. |
| 59523 | do | Trap scow No. 16 | 7 | 7 | 0 | 1899 | do | Do. |
| 59525 | do | Trap scow No. 18 | 7 | 7 | 0 | 1899 | do | Do. |
| 59548 | do | Trap scow No. 19 | 7 | 7 | 0 | 1900 | do | Do. |
| 59549 | do | Trap scow No. 20 | 7 | 7 | 0 | 1900 | do | Do. |
| 59554 | do | Trap scow No. 21 | 7 | 7 | 0 | 1900 | do | Do. |
| 59555 | do | Trap scow No. 22 | 7 | 7 | 0 | 1900 | do | Do. |
| 59556 | do | Trap scow No. 23 | 7 | 7 | 0 | 1900 | do | Do. |
| 59557 | do | Trap scow No. 24 | 7 | 7 | 0 | 1900 | do | Do. |
| 59559 | do | Trap scow No. 25 | 7 | 7 | 0 | 1900 | do | Do. |
| 59560 | do | Trap scow No. 27 | 7 | 7 | 0 | 1900 | do | Do. |
| 59562 | do | Trap scow No. 28 | 7 | 7 | 0 | 1900 | do | Do. |
| 59565 | do | Trap scow No. 30 | 7 | 7 | 0 | 1900 | do | Do. |
| 165821 | do | Trap scow No. 31 | 10 | 10 | 0 | 1914 | Eliza Island, Wash | Do. |
| 103215 | Barge | Tremley Trans. riation Co. No. 4 | 417 | 417 | 2 | 1912 | Brooklyn, N. Y. | New York, N. Y. |
| 166801 | do | Tremley Transportation Co. No. 5 | 205 | 205 | 1 | 1913 | Mariners Harbor, N. Y. | Do. |
| 109913 | do | Tremley Transportation Co. No. 6 | 206 | 206 | 1 | 1917 | Brooklyn, N. Y. | Do. |
| 59527 | do | Tremont | 288 | 207 | 1 | 1899 | Port Richmond, N. Y. | Do. |
| 169200 | do | Tremont | 192 | 192 | 1 | 1890 | East Boston, Mass. | Do. |
| 162810 | do | Trent | 372 | 372 | 2 | 1898 | Elkton, Md. | Baltimore, Md. |
| 59544 | do | Trial | 166 | 166 | 1 | 1900 | Brooklyn, N. Y. | New York, N. Y. |
| 169993 | do | Triesto | 280 | 280 | 1 | 1908 | do | Do. |
| 59463 | do | Trilby | 460 | 460 | 0 | 1893 | Boston, Mass. | New London, Conn. |
| 103530 | Scow | Trinder | 619 | 619 | 0 | 1908 | Ballard, Wash | Tacoma, Wash. |
| 166077 | Barge | Tripoll | 100 | 100 | 1 | 1914 | Rondout, N. Y. | New York, N. Y. |
| 59405 | do | Triton | 281 | 281 | 2 | 1893 | Elkton, Md. | Baltimore, Md. |
| 59437 | do | Troy | 402 | 373 | 1 | 1890 | Brooklyn, N. Y. | New York, N. Y. |
| 59531 | do | True Blue | 415 | 415 | 1 | 1899 | South Rondout, N. Y. | Do. |
| 59532 | do | Tuckahoe | 269 | 266 | 1 | 1899 | Port Richmond, N. Y. | Do. |
| 165391 | do | Tuckahoe | 466 | 466 | 1 | 1913 | Chesapeake City, Md. | Philadelphia, Pa. |
| 105400 | do | Tucson | 283 | 283 | 1 | 1913 | Brooklyn, N. Y. | New York, N. Y. |
| 59481 | do | Turtle | 25 | 25 | 4 | 1898 | Newport, R. I. | Newport, R. I. |
| 164223 | do | Turtle | 45 | 39 | 1 | 1900 | Hammond, N. Y. | Cape Vincent, N. Y. |
| 59598 | do | 20th Century | 75 | 75 | 3 | 1901 | Buffalo, N. Y. | Buffalo, N. Y. |
| 103010 | do | Twins | 210 | 210 | 1 | 1901 | Brooklyn, N. Y. | New York, N. Y. |
| 24640 | do | Two Brothers | 1,382 | 1,203 | 2 | 1898 | Farmingdale, Mo. | Tacoma, Wash. |
| 105081 | Scow | Two Brothers | 172 | 172 | 0 | 1912 | Port Blakely, Wash | Seattle, Wash. |
| 162705 | Barge | Two Friends | 459 | 459 | 1 | 1906 | Elkton, Md. | Norfolk, Va. |
| 59486 | Scow | Tyco | 253 | 253 | 0 | 1896 | Point Roberts, Wash. | Port Townsend, Wash. |
| 103123 | do | Tyco | 73 | 73 | 0 | 1907 | Port Townsend, Wash. | Seattle, Wash. |
| 109521 | Barge | Tyler | 278 | 278 | 1 | 1916 | Tottenville, N. Y. | New York, N. Y. |
| 162333 | do | Tyreonnell | 350 | 350 | 1 | 1904 | Brooklyn, N. Y. | Do. |
| 145007 | do | TYRONE | 2,117 | 1,862 | 10 | 1895 | Cleveland, Ohio | Cleveland, Ohio. |
| U. | | | | | | | | |
| 167137 | Barge | U. | 601 | 601 | 1 | 1917 | Westlake, La. | Morgan City, La. |
| 105412 | Dredge | U. D. Co. No. 2 | 409 | 469 | 35 | 1907 | Galveston, Tex. | Galveston, Tex. |
| 107200 | Canal boat | U. S. No. 501 | 323 | 295 | 0 | 1918 | Clayton, N. Y. | Ogdensburg, N. Y. |
| 107303 | do | U. S. 602 | 317 | 293 | 0 | 1918 | do | Do. |
| 107304 | do | U. S. 603 | 320 | 290 | 0 | 1918 | do | Do. |
| 164716 | Barge | U. S. P. Co. No. 1 | 32 | 32 | 0 | 1911 | Cedar Keys, Fla. | Cedar Keys, Fla. |
| 103206 | do | Ulster | 369 | 369 | 0 | 1900 | Kingston, N. Y. | New York, N. Y. |
| 103780 | do | ULSTER | 316 | 316 | 1 | 1909 | Ecorse, Mich. | Buffalo, N. Y. |
| 60111 | do | Ulster Blue Stone Co. No. 1 | 156 | 156 | 1 | 1893 | Eddyville, N. Y. | New York, N. Y. |
| 103938 | do | Uncle Paul No. 2 | 94 | 94 | 1 | 1909 | Chaumont, N. Y. | Oswego, N. Y. |
| 105115 | do | Underhill | 207 | 207 | 1 | 1912 | Mariners Harbor, N. Y. | New York, N. Y. |
| 60112 | Scow | Union | 147 | 147 | 3 | 1898 | Perth Amboy, N. J. | Perth Amboy, N. J. |
| 106006 | Barge | Union | 35 | 35 | 3 | 1887 | Waverly Mills, S. C. | Georgetown, S. C. |
| 60110 | Scow | Union No. 1 | 21 | 21 | 0 | 1902 | Ballard, Wash | Seattle, Wash. |
| 60120 | do | Union No. 2 | 21 | 21 | 0 | 1902 | do | Do. |
| 60121 | do | Union No. 3 | 21 | 21 | 0 | 1902 | do | Do. |
| 60122 | do | Union No. 4 | 21 | 21 | 0 | 1902 | do | Do. |
| 60123 | do | Union No. 5 | 21 | 21 | 0 | 1902 | do | Do. |
| 60124 | do | Union No. 6 | 21 | 21 | 0 | 1902 | do | Do. |
| 105713 | do | Union Oil No. 1 | 199 | 199 | 0 | 1914 | Seattle, Wash. | Do. |
| 100410 | Barge | United States | 426 | 426 | 1 | 1916 | Kingston, N. Y. | New York, N. Y. |
| 100104 | do | Unity | 396 | 396 | 1 | 1913 | West New Brighton, N. Y. | Do. |
| 109161 | do | Ursula | 177 | 177 | 0 | 1902 | South Rondout, N. Y. | Do. |
| 162209 | do | Utah | 177 | 177 | 1 | 1904 | Perth Amboy, N. J. | Perth Amboy, N. J. |
| 160507 | do | Utah | 522 | 522 | 1 | 1916 | Rondout, N. Y. | New York, N. Y. |
| 162713 | do | Uto (tanker) | 220 | 220 | 1 | 1902 | Shooters Island, N. Y. | Port Arthur, Tex. |
| V. | | | | | | | | |
| 167104 | Barge | V. | 601 | 601 | 0 | 1918 | Westlake, La. | Houston, Tex. |
| 103039 | Scow | V. C. O. No. 2 | 8 | 8 | 0 | 1908 | Port Orchard, Wash | Seattle, Wash. |
| 103408 | Barge | Vachon | 638 | 638 | 0 | 1908 | Seattle, Wash. | St. Michael, Alaska. |

1 Formerly barge J. B. Blades.

UNRIGGED MERCHANT VESSELS OF THE UNITED STATES—Continued.

| Official No. | Class. | Name of vessel. | Gross tonnage. | Net tonnage. | Crew. | When built. | Where built. | Home port (where permanent document issues). |
|--------------|------------|---|----------------|--------------|-------|-------------|-------------------------|--|
| 61112 | Barge | Valentino | 305 | 295 | 2 | 1887 | New London, Conn. | New London, Conn. |
| 61140 | do | Valkyrien | 149 | 130 | 1 | 1899 | Brooklyn, N. Y. | New York, N. Y. |
| 160310 | do | Van Camp No. 1 | 71 | 71 | 1 | 1910 | Los Angeles, Cal. | Los Angeles, Cal. |
| 160317 | do | Van Camp No. 11 | 100 | 100 | 1 | 1910 | do | do |
| 165775 | do | Varina | 441 | 441 | 1 | 1914 | Elkton, Md. | Philadelphia, Pa. |
| 163397 | Scow | Vashon No. 2 | 150 | 150 | 0 | 1907 | Seattle, Wash. | Seattle, Wash. |
| 61129 | Barge | Venus | 311 | 298 | 2 | 1894 | Elkton, Md. | Baltimore, Md. |
| 165837 | do | Venus | 464 | 464 | 1 | 1907 | Rehoboth, N. Y. | New York, N. Y. |
| 165852 | Canal boat | Vermont | 139 | 139 | 1 | 1911 | Waterville, N. Y. | do |
| 167282 | Barge | Verno | 28 | 28 | 1 | 1918 | Sidneyville, Ohio | Cincinnati, Ohio. |
| 166259 | do | Vesta | 184 | 184 | 1 | 1900 | East Boston, Mass. | New York, N. Y. |
| 162140 | Scow | Victor | 82 | 82 | 0 | 1903 | La Connor, Wash. | Seattle, Wash. |
| 161119 | Barge | Victor | 425 | 393 | 1 | 1910 | Bentley Manor, N. Y. | New York, N. Y. |
| 162484 | do | Victor Lynn | 24 | 24 | 1 | 1905 | White Haven, Md. | Crisfield, Md. |
| 163044 | do | Victoria | 688 | 688 | 0 | 1907 | Long Island City, N. Y. | New York, N. Y. |
| 167207 | do | Victoria | 8 | 8 | 0 | 1917 | Black Rock, Ark. | St. Louis, Mo. |
| 160585 | do | Victorius | 447 | 447 | 1 | 1916 | Athens, N. Y. | New York, N. Y. |
| 167213 | do | Victory | 444 | 444 | 1 | 1918 | Kingston, N. Y. | do |
| 61145 | Scow | Vido | 18 | 18 | 0 | 1890 | Anacortes, Wash. | Seattle, Wash. |
| 162030 | Barge | Vigilant | 200 | 189 | 1 | 1903 | Brooklyn, N. Y. | New York, N. Y. |
| 61113 | do | Viking | 227 | 227 | 1 | 1893 | do | do |
| 165357 | do | Vincent R. | 314 | 314 | 1 | 1911 | Kingston, N. Y. | do |
| 61125 | Canal boat | Vincent De Gorry | 110 | 113 | 1 | 1892 | Whitehall, N. Y. | Albany, N. Y. |
| 163070 | Barge | Vincent McNally | 440 | 440 | 2 | 1907 | Elkton, Md. | Wilmington, Del. |
| 163405 | do | Viola Henry | 383 | 383 | 1 | 1907 | Kingston, N. Y. | New York, N. Y. |
| 61141 | Scow | Violet | 28 | 28 | 0 | 1897 | Seattle, Wash. | Tucoma, Wash. |
| 61109 | Barge | Violet | 334 | 334 | 1 | 1897 | Elkton, Md. | Norfolk, Va. |
| 61163 | Scow | Violet May | 82 | 82 | 0 | 1901 | Seattle, Wash. | Seattle, Wash. |
| 61168 | Barge | Violet F. Higgins | 298 | 298 | 1 | 1902 | Rondout, N. Y. | New York, N. Y. |
| 61170 | do | Virginia | 303 | 303 | 2 | 1901 | Elkton, Md. | Wilmington, Del. |
| 163222 | do | Virginia | 144 | 131 | 1 | 1907 | do | Richmond, Va. |
| 128800 | do | Virginia & Carolina Coast Railroad Company Barge No. 1. | 1,259 | 1,259 | 7 | 1880 | Wilmington, Del. | New York, N. Y. |
| 162148 | do | Visreco II | 410 | 410 | 0 | 1905 | Rondout, N. Y. | do |
| 165855 | Scow | Vixen | 30 | 30 | 0 | 1915 | Seattle, Wash. | Seattle, Wash. |
| 160270 | Barge | Vixen | 214 | 214 | 0 | do | do | New York, N. Y. |
| 61113 | Canal boat | Volunteer | 100 | 05 | 1 | 1887 | Whitehall, N. Y. | Albany, N. Y. |
| 163641 | Barge | Volunteer | 121 | 114 | 1 | 1887 | Buffalo, N. Y. | Philadelphia, Pa. |
| 167214 | do | Volunteer | 431 | 431 | 1 | 1918 | Kingston, N. Y. | New York, N. Y. |
| W. | | | | | | | | |
| 164825 | Scow | W. 1. | 40 | 40 | 0 | 1901 | Hoquiam, Wash. | Port Townsend, Wash. |
| 164826 | do | W. 2. | 47 | 47 | 0 | 1902 | do | do |
| 166073 | do | W. C. P. Co. | 25 | 25 | 0 | 1917 | Seattle, Wash. | Ketchikan, Alaska. |
| 165009 | do | W. C. P. No. 1 | 38 | 38 | 0 | 1914 | Blaine, Wash. | Seattle, Wash. |
| 67463 | do | W. No. 1 | 41 | 41 | 0 | 1898 | West Superior, Wis. | Duluth, Minn. |
| 164638 | do | W. No. 1 | 22 | 22 | 0 | 1911 | Seattle, Wash. | Seattle, Wash. |
| 166834 | do | W. F. P. Co. No. 1 | 19 | 19 | 0 | 1917 | Billings, Wyo. | do |
| 160860 | do | W. F. P. Co. No. 2 | 19 | 19 | 0 | 1917 | do | do |
| 163609 | do | W. I. S. & G. Co. No. 1 | 168 | 168 | 0 | 1908 | Decatur, Wash. | Port Townsend, Wash. |
| 163853 | do | W. I. S. & G. Co. No. 2 | 100 | 100 | 0 | 1909 | do | do |
| 163940 | do | W. I. S. & G. Co. No. 3 | 100 | 100 | 0 | 1909 | do | do |
| 164725 | do | W. F. Co. No. 2 | 25 | 25 | 0 | 1912 | Seattle, Wash. | Seattle, Wash. |
| 164720 | do | W. P. Co. No. 3 | 25 | 25 | 0 | 1912 | do | do |
| 164870 | do | W. P. Co. No. 4 | 23 | 23 | 0 | 1912 | do | do |
| 164871 | do | W. P. Co. No. 5 | 23 | 23 | 0 | 1912 | do | do |
| 160900 | do | W. R. Co. No. 3 | 23 | 23 | 1 | 1917 | Blaine, Wash. | do |
| 160901 | do | W. R. Co. No. 4 | 23 | 23 | 1 | 1917 | do | do |
| 160902 | do | W. R. Co. No. 5 | 23 | 23 | 1 | 1917 | do | do |
| 164793 | do | W. R. & F. Co. No. 1 | 16 | 16 | 0 | 1912 | Seattle, Wash. | do |
| 163172 | do | W. 8. | 10 | 10 | 0 | 1907 | Port Hadley, Wash. | Port Townsend, Wash. |
| 163978 | do | W. T. & B. Co. 1 | 145 | 145 | 0 | 1909 | Seattle, Wash. | Seattle, Wash. |
| 163991 | do | W. T. & B. Co. 2 | 168 | 168 | 0 | 1909 | do | do |
| 164011 | do | W. T. & B. Co. 3 | 194 | 194 | 0 | 1910 | do | do |
| 164018 | do | W. T. & B. Co. 4 | 194 | 194 | 0 | 1910 | do | do |
| 164045 | do | W. T. & B. Co. 5 | 113 | 113 | 0 | 1910 | do | do |
| 164073 | do | W. T. & B. Co. 6 | 113 | 113 | 0 | 1910 | do | do |
| 164293 | do | W. T. & B. Co. 7 | 193 | 193 | 0 | 1910 | do | do |
| 164547 | do | W. T. & B. Co. 8 | 198 | 198 | 0 | 1911 | do | do |
| 164568 | do | W. T. & B. Co. 9 | 198 | 198 | 0 | 1911 | do | do |
| 164643 | do | W. T. & B. Co. 10 | 208 | 208 | 0 | 1911 | do | do |
| 164644 | do | W. T. & B. Co. 11 | 208 | 208 | 0 | 1911 | do | do |
| 164769 | do | W. T. & B. Co. 13 | 231 | 231 | 0 | 1912 | do | do |
| 164802 | do | W. T. & B. Co. 14 | 231 | 231 | 0 | 1912 | do | do |

‡ Formerly barge Harry Schaefer.

‡ Formerly (a) at p. Canton.
(b) barge N. Y., P. & N. R. R. Barge No. 4.‡ Formerly barge Leslie R.
† Rebuilt, 1907.

UNRIGGED MERCHANT VESSELS OF THE UNITED STATES—Continued.

| Official No. | Class. | Name of vessel. | Gross tonnage. | Net tonnage. | Crew. | When built. | Where built. | Home port (where permanent document issues). |
|--------------|------------|------------------------|----------------|--------------|-------|-------------|-----------------------|--|
| 161921 | Scow | W. T. & B. Co. 15 | 231 | 231 | 0 | 1912 | Seattle, Wash. | Seattle, Wash. |
| 165100 | do | W. T. & B. Co. 19 | 231 | 231 | 0 | 1912 | do | do |
| 165135 | do | W. T. & B. Co. 21 | 105 | 105 | 0 | 1913 | do | do |
| 165013 | do | W. T. & B. Co. 22 | 187 | 187 | 0 | 1914 | do | do |
| 167035 | do | W. T. & B. Co. 30 | 418 | 448 | 0 | 1909 | Portland, Oreg. | do |
| 166818 | do | W. T. & B. Co. 31 | 339 | 339 | 0 | 1913 | do | do |
| 165017 | do | W. T. & B. Co. 32 | 253 | 253 | 0 | 1912 | Seattle, Wash. | do |
| 48693 | do | W. T. & B. Co. 33 | 207 | 207 | 0 | 1902 | Port Blakely, Wash. | do |
| 162435 | do | W. T. & B. Co. 31 | 119 | 119 | 0 | 1905 | Harper, Wash. | do |
| 160810 | do | W. T. & B. Co. 35 | 330 | 339 | 0 | 1914 | Portland, Oreg. | do |
| 160820 | do | W. T. & B. Co. 39 | 310 | 310 | 0 | 1914 | do | do |
| 160821 | do | W. T. & B. Co. 37 | 338 | 338 | 0 | 1914 | do | do |
| 162917 | do | W. T. & B. Co. 40 | 92 | 92 | 0 | 1900 | do | do |
| 165577 | do | W. T. & B. Co. 41 | 185 | 185 | 0 | 1914 | Seattle, Wash. | do |
| 161096 | do | W. T. & B. Co. 42 | 435 | 435 | 0 | 1910 | Port Blakely, Wash. | do |
| 165528 | do | W. T. & B. Co. 43 | 201 | 201 | 0 | 1913 | Seattle, Wash. | do |
| 165234 | do | W. T. & B. Co. 44 | 143 | 143 | 0 | 1913 | do | do |
| 161360 | do | W. T. & B. Co. 45 | 304 | 304 | 0 | 1911 | do | do |
| 161663 | do | W. T. & B. Co. 46 | 280 | 280 | 0 | 1911 | do | do |
| 164704 | do | W. T. & B. Co. 47 | 195 | 195 | 0 | 1911 | do | do |
| 165255 | do | W. T. & B. Co. 48 | 88 | 88 | 0 | 1913 | do | do |
| 164007 | do | W. T. & B. Co. 49 | 274 | 274 | 0 | 1910 | do | do |
| 167259 | Barge | W. T. & B. Co. 50 | 311 | 311 | 0 | 1913 | Portland, Oreg. | do |
| 166965 | Scow | W. T. & B. Co. No. 52 | 353 | 353 | 0 | 1917 | do | do |
| 167150 | Barge | W. T. Co. No. 3 | 222 | 222 | 1 | 1911 | do | do |
| 165003 | Scow | W. T. Co. No. 2 | 59 | 59 | 0 | 1912 | South Bend, Wash. | New York, N. Y. |
| 169632 | do | W. T. Co. No. 2 | 213 | 213 | 0 | 1917 | Everett, Wash. | Port Townsend, Wash. |
| 63660 | do | W. A. Carlo | 23 | 23 | 0 | 1901 | Seattle, Wash. | Seattle, Wash. |
| 165072 | Canal boat | W. A. Filson | 194 | 98 | 1 | 1914 | Waterford, N. Y. | Albany, N. Y. |
| 165170 | Barge | W. A. Golden | 402 | 402 | 1 | 1912 | South Rondout, N. Y. | New York, N. Y. |
| 162205 | do | W. A. Marshall | 506 | 506 | 1 | 1903 | Rondout, N. Y. | do |
| 162898 | Canal boat | W. A. Winne | 120 | 114 | 1 | 1885 | Fulton, N. Y. | Albany, N. Y. |
| 167300 | do | W. B. Walsh | 132 | 132 | 0 | 1892 | Durhamville, N. Y. | New York, N. Y. |
| 163541 | do | W. C. Lafountain | 104 | 99 | 1 | 1908 | Champlain, N. Y. | Houses Point, N. Y. |
| 62639 | do | W. C. Trotter | 103 | 97 | 1 | 1893 | do | do |
| 63031 | do | W. C. Wiley | 98 | 93 | 1 | 1889 | Buffalo, N. Y. | Albany, N. Y. |
| 161479 | Barge | W. D. Brimmer | 334 | 312 | 1 | 1910 | Kingston, N. Y. | New York, N. Y. |
| 163927 | do | W. D. Dikmar | 374 | 374 | 0 | 1900 | do | do |
| 166538 | do | W. E. Maxson | 945 | 945 | 5 | 1913 | Westlake, La. | Galveston, Tex. |
| 162753 | Canal boat | W. E. Busson | 103 | 98 | 1 | 1903 | Whitehall, N. Y. | Albany, N. Y. |
| 165500 | Barge | W. Ferdinand Armstrong | 382 | 371 | 1 | 1913 | Albany, N. Y. | New York, N. Y. |
| 162231 | Canal boat | W. F. Cody | 103 | 98 | 1 | 1903 | Watervliet, N. Y. | Houses Point, N. Y. |
| 63062 | Scow | W. F. Nelson | 23 | 23 | 0 | 1902 | Seattle, Wash. | Seattle, Wash. |
| 163954 | Barge | W. G. Hillman | 208 | 208 | 1 | 1904 | Kingston, N. Y. | Perth Amboy, N. J. |
| 167155 | Scow | W. H. Boner | 213 | 213 | 1 | 1918 | Everett, Wash. | Seattle, Wash. |
| 162191 | Barge | W. H. Brown | 301 | 339 | 1 | 1903 | Rondout, N. Y. | New York, N. Y. |
| 63033 | do | W. J. Cleary | 285 | 285 | 0 | 1900 | do | do |
| 166982 | Canal boat | W. J. McCourt | 117 | 113 | 1 | 1914 | Watervliet, N. Y. | Albany, N. Y. |
| 162729 | Barge | W. J. Saylor | 450 | 450 | 1 | 1906 | Elkton, Md. | Philadelphia, Pa. |
| 162873 | do | W. J. Tirak | 341 | 331 | 1 | 1905 | Rondout, N. Y. | New York, N. Y. |
| 161140 | Canal boat | W. L. Fec | 101 | 99 | 1 | 1880 | Durhamville, N. Y. | Albany, N. Y. |
| 167270 | Barge | W. L. Smith | 422 | 418 | 1 | 1918 | Kingston, N. Y. | New York, N. Y. |
| 165555 | do | W. M. Moran | 680 | 680 | 0 | 1913 | do | do |
| 62950 | do | W. M. Rogers | 168 | 169 | 0 | 1892 | Kennelbunkport, Mo. | Boston, Mass. |
| 63070 | Canal boat | W. N. Sweet | 105 | 100 | 1 | 1902 | Whitehall, N. Y. | Houses Point, N. Y. |
| 163877 | Barge | W. R. Marble | 260 | 260 | 3 | 1909 | Parkersburg, W. Va. | Pittsburgh, Pa. |
| 162528 | Canal boat | W. S. D. Platt | 103 | 98 | 1 | 1904 | Champlain, N. Y. | Albany, N. Y. |
| 163031 | Scow | W. S. M. Co. | 11 | 11 | 0 | 1901 | Lopez, Wash. | Port Townsend, Wash. |
| 163870 | Canal boat | W. S. Silingsby | 123 | 117 | 1 | 1909 | Whitehall, N. Y. | Albany, N. Y. |
| 166806 | Barge | W. T. Birney | 485 | 48 | 1 | 1917 | South Rondout, N. Y. | New Haven, Conn. |
| 162770 | Canal boat | W. W. Pichard | 102 | 97 | 1 | 1906 | Rondout, N. Y. | Albany, N. Y. |
| 62886 | Barge | W. W. Sully | 290 | 100 | 1 | 1897 | City Island, N. Y. | Bridgeport, Conn. |
| 161809 | do | W. H. P. Brown | 224 | 224 | 0 | 1903 | Kingston, N. Y. | New York, N. Y. |
| 62918 | Canal boat | W. M. P. S. | 117 | 111 | 1 | 1890 | Whitehall, N. Y. | Albany, N. Y. |
| 80834 | Barge | Waccamaw | 319 | 336 | 3 | 1881 | Port Jefferson, N. Y. | Boston, Mass. |
| 165130 | do | Waco | 152 | 152 | 1 | 1913 | Kingston, N. Y. | New York, N. Y. |
| 169501 | do | Wacc | 212 | 212 | 1 | 1910 | do | do |
| 63021 | Scow | Waldron | 7 | 7 | 0 | 1900 | Port Angeles, Wash. | Seattle, Wash. |
| 165901 | Barge | Walter No. 2 | 7 | 7 | 0 | 1912 | Kingston, Tenn. | Chattanooga, Tenn. |
| 62978 | Scow | Walt | 7 | 7 | 0 | 1896 | Anacortes, Wash. | Port Townsend, Wash. |
| 62974 | do | Walter | 6 | 6 | 0 | 1897 | Point Roberts, Wash. | do |
| 166281 | Barge | Walter | 168 | 168 | 0 | 1901 | Rondout, N. Y. | New York, N. Y. |
| 162120 | Canal boat | Walter Fallon | 104 | 98 | 1 | 1905 | Whitehall, N. Y. | Albany, N. Y. |
| 165438 | Barge | Walter Moore | 225 | 225 | 1 | 1913 | Tottenville, N. Y. | New York, N. Y. |

1 Formerly scow H. & D. No. 14.

2 Formerly scow C. C. Co. No. 31.

3 Formerly scow Union No. 2.

4 Formerly scow Lolo.

6 Formerly scow Jacqueline.

6 Formerly scow C. C. Co. No. 35.

7 Formerly scow C. C. Co. No. 36.

8 Formerly scow C. C. Co. No. 37.

9 Formerly scow Vashon No. 1.

10 Formerly scow Crosby No. 4.

11 Formerly scow F. W. L. Co. No. 1.

12 Formerly scow Chesley No. 6.

13 Formerly scow Chesley No. 7.

14 Formerly scow Chesley No. 8.

15 Formerly scow Chesley No. 11.

16 Formerly scow Chesley No. 14.

17 Formerly scow Chesley No. 15.

18 Formerly scow Pacific No. 8.

19 Formerly canal boat Walter B. Griswold.

20 Formerly barge L. B. S. Co. No. 37.

UNRIGGED MERCHANT VESSELS OF THE UNITED STATES—Continued.

| Official No. | Class. | Name of vessel. | Gross tonnage. | Net tonnage. | Crew. | When built. | Where built. | Home port (where permanent document issues). |
|--------------|------------|-------------------------|----------------|--------------|-------|-------------|------------------------|--|
| 166492 | Canal boat | Walter E. Dunbar | 105 | 98 | 1 | 1901 | North Bay, N. Y. | Albany, N. Y. |
| 62927 | do | Walter G. White | 102 | 97 | 1 | 1891 | Champlain, N. Y. | Rouses Point, N. Y. |
| 163169 | do | Walter H. Yell | 104 | 99 | 1 | 1907 | Whitehall, N. Y. | Albany, N. Y. |
| 163525 | do | Walter N. Weeks | 131 | 125 | 1 | 1908 | do | do |
| 62989 | Barge | Walter P. Crane | 319 | 319 | 1 | 1894 | Rondout, N. Y. | New York, N. Y. |
| 62949 | do | Walton | 457 | 457 | 1 | 1890 | Elizabethport, N. J. | do |
| 165133 | do | Wanderliff | 399 | 399 | 1 | 1912 | Mariners Harbor, N. Y. | do |
| 163447 | do | Wanderer | 360 | 300 | 0 | 1908 | Perth Amboy, N. J. | do |
| 166394 | do | Wansley | 607 | 603 | 1 | 1916 | West Lake, La. | Galveston, Tex. |
| 166012 | do | Ward No. 12 | 291 | 291 | 1 | 1911 | Astoria, N. Y. | New York, N. Y. |
| 166013 | do | Ward No. 17 | 277 | 277 | 0 | 1912 | do | do |
| 166014 | do | Ward No. 19 | 284 | 281 | 1 | 1913 | do | do |
| 63030 | do | Warfield | 144 | 128 | 2 | 1901 | Port Richmond, N. Y. | do |
| 163227 | do | Warners | 224 | 202 | 1 | 1907 | do | Baltimore, Md. |
| 165571 | do | Warren | 314 | 308 | 1 | 1914 | Gilderloovo, Conn. | New York, N. Y. |
| 167176 | do | Warren | 320 | 320 | 1 | 1918 | Brooklyn, N. Y. | Philadelphia, Pa. |
| 62999 | do | Warror | 311 | 281 | 1 | 1899 | Weehawken, N. J. | Baltimore, Md. |
| 39708 | do | Warrick | 405 | 405 | 1 | 1897 | Elkton, Md. | New York, N. Y. |
| 163062 | do | Washington | 346 | 333 | 1 | 1897 | Baltimore, Md. | Philadelphia, Pa. |
| 163020 | do | Washington | 108 | 108 | 0 | 1906 | Baltimore, Md. | Richmond, Va. |
| 164806 | Barge | Washington | 5 | 5 | 1 | 1912 | Seattle, Wash. | Seattle, Wash. |
| 163039 | Scow | Washington No. 1 | 150 | 150 | 0 | 1906 | Cotton Port, Tenn. | Cotton Port, Tenn. |
| 163040 | do | Washington No. 2 | 95 | 95 | 0 | 1906 | Seattle, Wash. | Seattle, Wash. |
| 163156 | do | Washington No. 3 | 66 | 66 | 0 | 1907 | Anacortes, Wash. | Anacortes, Wash. |
| 164401 | do | Washington No. 5 | 66 | 66 | 0 | 1911 | Seattle, Wash. | Seattle, Wash. |
| 163324 | do | Washington No. 6 | 97 | 97 | 0 | 1911 | Seattle, Wash. | do |
| 164463 | do | Washington No. 7 | 68 | 68 | 0 | 1907 | Anacortes, Wash. | do |
| 164464 | do | Washington No. 8 | 15 | 15 | 0 | 1911 | Seattle, Wash. | do |
| 164464 | do | Washington No. 9 | 14 | 14 | 0 | 1911 | do | do |
| 165076 | do | Washington No. 10 | 15 | 15 | 0 | 1912 | do | do |
| 165259 | do | Washington No. 11 | 9 | 9 | 0 | 1913 | do | do |
| 165389 | Barge | Washoo | 279 | 257 | 0 | 1908 | Perth Amboy, N. J. | Perth Amboy, N. J. |
| 63080 | Scow | Wasp | 15 | 15 | 0 | 1902 | Wales Island, Alaska | Ketchikan, Alaska |
| 62994 | do | Wat | 18 | 18 | 0 | 1890 | Anacortes, Wash. | Port Townsend, Wash. |
| 165067 | Barge | Waterliff | 406 | 406 | 1 | 1912 | Port Richmond, N. Y. | New York, N. Y. |
| 63030 | do | Water Queen | 165 | 165 | 1 | 1900 | Leavenworth, Ind. | Pittsburgh, Pa. |
| 63073 | do | Watertown | 440 | 414 | 1 | 1902 | Weehawken, N. J. | New York, N. Y. |
| 63016 | do | Watkins | 110 | 95 | 1 | 1900 | Brooklyn, N. Y. | do |
| 202276 | do | Watson | 11 | 11 | 0 | 1905 | Hogulam, Wash. | Seattle, Wash. |
| 167085 | do | Watson and Hinkle Ferry | 8 | 8 | 1 | 1917 | Newport, Ark. | St. Louis, Mo. |
| 165997 | do | Waukiva | 170 | 170 | 0 | 1908 | Phoenix, N. Y. | New York, N. Y. |
| 62947 | House boat | Waunegan | 68 | 68 | 4 | 1893 | Oswego, N. Y. | do |
| 161600 | Scow | Wausol | 18 | 18 | 0 | 1911 | Quadra, Alaska | Seattle, Wash. |
| 165200 | do | Weasel | 244 | 244 | 1 | 1913 | Seattle, Wash. | St. Michael, Alaska |
| 162067 | Canal boat | Weber Brothers | 100 | 95 | 1 | 1892 | Northumberland, N. Y. | Albany, N. Y. |
| 163307 | Barge | Wehstor | 220 | 199 | 1 | 1907 | Port Richmond, N. Y. | New York, N. Y. |
| 126402 | do | Weehawken | 238 | 227 | 1 | 1896 | Camden, N. J. | do |
| 63045 | do | Welf | 311 | 275 | 2 | 1901 | Bath, Me. | Fall River, Mass. |
| 161093 | do | Welcom | 14 | 14 | 1 | 1912 | Terre Haute, Ind. | Evansville, Ind. |
| 166501 | do | Wesley | 310 | 310 | 0 | 1910 | Old Bridge, Conn. | Hartford, Conn. |
| 163606 | do | Wessels | 282 | 282 | 1 | 1908 | St. Catharines, N. Y. | New York, N. Y. |
| 62892 | Scow | West | 80 | 76 | 2 | 1892 | Brooklyn, N. Y. | do |
| 62883 | Barge | West End | 121 | 121 | 5 | 1897 | Millbridge, Me. | Gloucester, Mass. |
| 62952 | do | Westmoreland | 250 | 250 | 0 | 1890 | Port Richmond, N. Y. | New York, N. Y. |
| 166537 | do | Weston | 311 | 311 | 1 | 1910 | Brooklyn, N. Y. | Baltimore, Md. |
| 166305 | do | Westport | 242 | 235 | 1 | 1910 | Wilmington, Del. | do |
| 63038 | do | Weyerton | 145 | 128 | 2 | 1901 | Port Richmond, N. Y. | do |
| 160931 | do | Whale | 1,144 | 1,144 | 0 | 1892 | T. L. O., Ohio | Detroit, Mich. |
| 62905 | do | Wheeling | 132 | 92 | 2 | 1897 | Baltimore, Md. | Baltimore, Md. |
| 81774 | do | Whidby | 28 | 28 | 0 | 1901 | Coupeville, Wash. | Seattle, Wash. |
| 162329 | do | White Ball | 611 | 611 | 0 | 1904 | Perth Amboy, N. J. | New York, N. Y. |
| 164042 | do | White Crest No. 1 | 17 | 17 | 0 | 1911 | do | Port Townsend, Wash. |
| 63078 | do | Whitecrest No. 2 | 17 | 17 | 0 | 1902 | do | do |
| 165201 | Scow | White Crest No. 3 | 24 | 24 | 0 | 1913 | Anacortes, Wash. | do |
| 165202 | do | White Crest No. 4 | 24 | 24 | 0 | 1913 | do | do |
| 164770 | Barge | Whitehall | 247 | 243 | 1 | 1907 | Kingston, N. Y. | New York, N. Y. |
| 63099 | do | Whitehead Brothers Co. | 233 | 233 | 1 | 1903 | Rondout, N. Y. | do |
| 163599 | do | White Marsh | 433 | 433 | 0 | 1908 | Perth Amboy, N. J. | do |
| 162123 | do | Whiteport | 211 | 191 | 1 | 1903 | Brooklyn, N. Y. | do |
| 62944 | do | Whitstone | 291 | 283 | 1 | 1893 | Jersey City, N. J. | do |
| 166074 | do | Whiting | 232 | 232 | 1 | 1917 | Brooklyn, N. Y. | do |
| 23992 | do | Whicomco | 199 | 189 | 1 | 1871 | New Brunswick, N. J. | Philadelphia, Pa. |
| 63095 | do | Whicomco | 418 | 418 | 2 | 1902 | Elkton, Md. | Baltimore, Md. |
| 62971 | do | Wilburine | 185 | 185 | 1 | 1896 | South Rondout, N. Y. | New York, N. Y. |
| 62959 | do | Wild West | 227 | 227 | 0 | 1888 | do | do |
| 62899 | do | Will | 122 | 116 | 2 | 1898 | Jersey City, N. J. | do |

1 Formerly barge Gladolus. Rebuilt, 1915.

2 Formerly scow P. S. W. P. Co. No. 5.

3 Formerly scow P. S. W. P. Co. No. 1.

4 Formerly barge T. B. Co. No. 1.

5 Formerly s.t.s. (a) Charles A. Pool.

6 Formerly s.t.s. (b) N. Y. Cent'l Ltg Co. No. 11.

7 Formerly s.t.s. (c) New York Central No. 11.

8 Formerly barge Ann Arbor No. 2.

9 Formerly barge (a) Spruce.

10 Formerly barge (b) P. R. R. 701.

11 Rebuilt, 1905.

UNRIGGED MERCHANT VESSELS OF THE UNITED STATES—Continued.

| Official No. | Class. | Name of vessel. | Gross tonnage. | Net tonnage. | Crew. | When built. | Where built. | Home port (where permanent document issues). |
|--------------|------------|--------------------------------|----------------|--------------|-------|-----------------|----------------------|--|
| 62901 | Barge | Will. | 144 | 144 | 1 | 1876 | Brooklyn, N. Y. | New York, N. Y. |
| 63035 | do. | William | 287 | 287 | 1 | 1900 | Rondout, N. Y. | Do. |
| 169917 | do. | William | 314 | 309 | 0 | 1917 | Gildersleeve, Conn. | Hartford, Conn. |
| 167117 | do. | William | 216 | 232 | 1 | 1917 | Watervliet, N. Y. | Albany, N. Y. |
| 163240 | do. | William Bradford | 180 | 180 | 1 | 1907 | Watervliet, N. Y. | New York, N. Y. |
| 163033 | do. | William Franklin | 197 | 197 | 2 | 1906 | West Haven, Conn. | Do. |
| 62928 | Canal boat | William Horro | 98 | 93 | 1 | 1890 | Fort Edward, N. Y. | Rouses Point, N. Y. |
| 165610 | do. | William Lowery | 107 | 99 | 1 | 1914 | Whitehall, N. Y. | Albany, N. Y. |
| 165700 | do. | Wm. McKeon | 71 | 64 | 1 | 1885 | Glens Falls, N. Y. | Do. |
| 164420 | Barge | William R. | 321 | 0 | 1009 | Kingston, N. Y. | Kingston, N. Y. | New York, N. Y. |
| 62518 | do. | William A. Sumner | 283 | 269 | 2 | 1860 | East Albany, N. Y. | Do. |
| 62983 | do. | Wm. B. Blados | 340 | 340 | 1 | 1897 | Elkton, Md. | Philadelphia, Pa. |
| 165138 | do. | Wm. B. Diggs | 475 | 423 | 2 | 1913 | Bath, Me. | Wilmington, Del. |
| 62933 | do. | Wm. B. Kibbee | 365 | 348 | 1 | 1892 | New Baltimore, N. Y. | New York, N. Y. |
| 62967 | Canal boat | Wm. C. Bloomingsdale | 102 | 97 | 1 | 1897 | Champlain, N. Y. | Rouses Point, N. Y. |
| 165800 | Barge | Wm. C. Mott | 213 | 213 | 1 | 1913 | Rondout, N. Y. | New York, N. Y. |
| 162185 | do. | Wm. C. Moore | 465 | 465 | 4 | 1904 | Tottenville, N. Y. | Do. |
| 163780 | do. | William C. Moore | 458 | 458 | 1 | 1909 | Kingston, N. Y. | Do. |
| 164197 | Canal boat | Wm. D. Harrigan | 103 | 98 | 1 | 1910 | Waterford, N. Y. | Albany, N. Y. |
| 63032 | Barge | William F. Baxter | 337 | 337 | 0 | 1901 | Brooklyn, N. Y. | New York, N. Y. |
| 166660 | do. | Wm. F. Cleary | 594 | 594 | 0 | 1917 | do. | Do. |
| 162400 | do. | William F. Donovan | 247 | 247 | 0 | 1904 | Rondout, N. Y. | Do. |
| 163807 | do. | William F. Doyle | 405 | 405 | 1 | 1909 | Kingston, N. Y. | Do. |
| 76925 | do. | Wm. F. Groen | 389 | 389 | 0 | 1879 | Ellsworth, Me. | New London, Conn. |
| 63054 | Canal boat | William F. Monk | 154 | 154 | 1 | 1901 | Whitehall, N. Y. | New York, N. Y. |
| 165085 | do. | William G. Halmer | 110 | 102 | 1 | 1890 | Buffalo, N. Y. | Albany, N. Y. |
| 63097 | Barge | Wm. H. Elliott | 374 | 374 | 1 | 1903 | Rondout, N. Y. | New York, N. Y. |
| 165973 | Canal boat | Wm. H. Flannery | 104 | 98 | 1 | 1915 | Waterford, N. Y. | Albany, N. Y. |
| 162134 | do. | Wm. H. Mosso | 106 | 98 | 0 | 1903 | Watervliet, N. Y. | New York, N. Y. |
| 164153 | do. | William H. Nealer | 118 | 110 | 1 | 1910 | Fort Ann, N. Y. | Rouses Point, N. Y. |
| 63050 | do. | William I. Higgins | 100 | 95 | 1 | 1901 | Whitehall, N. Y. | New York, N. Y. |
| 62892 | Barge | William J. Burleo | 340 | 329 | 1 | 1888 | Jersey City, N. J. | Do. |
| 63021 | Canal boat | William J. Howard | 107 | 102 | 0 | 1890 | Whitehall, N. Y. | Albany, N. Y. |
| 163955 | Barge | Wm. J. Lynch | 245 | 245 | 0 | 1895 | Port Richmond, N. Y. | New York, N. Y. |
| 165983 | Canal boat | William J. Morin | 117 | 113 | 1 | 1914 | Watervliet, N. Y. | Albany, N. Y. |
| 63063 | Barge | Wm. J. Wilson | 381 | 381 | 1 | 1903 | Brooklyn, N. Y. | New York, N. Y. |
| 163662 | do. | Wm. L. Howland | 332 | 332 | 1 | 1905 | Kingston, N. Y. | Do. |
| 163526 | Canal boat | Wm. L. Sparks | 99 | 94 | 1 | 1907 | Waterford, N. Y. | Albany, N. Y. |
| 165071 | Barge | Wm. P. Corbatt | 207 | 203 | 1 | 1900 | Rondout, N. Y. | Do. |
| 162705 | Canal boat | Wm. P. Riley | 105 | 99 | 1 | 1900 | Watervliet, N. Y. | Do. |
| 163422 | Barge | William S. Keeler | 470 | 470 | 1 | 1908 | Parth Amboy, N. J. | New York, N. Y. |
| 167043 | Canal boat | Wm. B. Roman | 105 | 98 | 1 | 1894 | Tonawanda, N. Y. | Albany, N. Y. |
| 63083 | Barge | William S. Wollo | 338 | 327 | 0 | 1902 | Rondout, N. Y. | New York, N. Y. |
| 167151 | do. | William T. Charlesworth No. 1 | 319 | 319 | 1 | | | Do. |
| 167158 | do. | William T. Charlesworth No. 2 | 283 | 283 | 1 | | | Do. |
| 167161 | do. | William T. Charlesworth No. 11 | 397 | 397 | 1 | | | Do. |
| 167162 | do. | William T. Charlesworth No. 12 | 397 | 397 | 1 | | | Do. |
| 62900 | do. | Wm. T. Howes | 249 | 240 | 0 | 1891 | South Rondout, N. Y. | Do. |
| 165690 | Canal boat | William V. Sullivan | 144 | 144 | 1 | 1909 | Durhamville, N. Y. | Buffalo, N. Y. |
| 63070 | Barge | William W. Curtin | 398 | 398 | 1 | 1898 | Elkton, Md. | Philadelphia, Pa. |
| 63081 | do. | Wm. Gulnan Howard | 335 | 335 | 1 | 1902 | Rondout, N. Y. | New York, N. Y. |
| 62945 | do. | Williamsburgh | 277 | 277 | 0 | 1891 | Jersey City, N. J. | Do. |
| 165430 | do. | Williams Line No. 21 | 209 | 209 | 1 | 1913 | Brooklyn, N. Y. | Do. |
| 165578 | do. | Williams Line No. 22 | 206 | 206 | 1 | 1914 | do. | Do. |
| 63041 | do. | Willie Eek | 298 | 298 | 1 | 1900 | Rondout, N. Y. | Do. |
| 162000 | do. | Willie Gulnan | 349 | 349 | 1 | 1903 | do. | Do. |
| 163901 | Canal boat | Willie Killan | 132 | 125 | 1 | 1908 | Whitehall, N. Y. | Albany, N. Y. |
| 165932 | do. | Willie McIntire | 167 | 99 | 0 | 1915 | do. | Do. |
| 62877 | do. | Willie Ryan | 107 | 102 | 1 | 1885 | do. | Do. |
| 62954 | Barge | Willie S. | 363 | 303 | 0 | 1894 | Kingston, N. Y. | New York, N. Y. |
| 163902 | Canal boat | Willie Shoridan | 152 | 125 | 1 | 1908 | Whitehall, N. Y. | Do. |
| 165309 | do. | Willie A. Shovah | 101 | 97 | 1 | 1913 | Waterford, N. Y. | Albany, N. Y. |
| 162056 | do. | Willie J. Carbray | 101 | 96 | 1 | 1903 | Champlain, N. Y. | Rouses Point, N. Y. |
| 62910 | do. | Willie P. Murphy | 111 | 105 | 1 | 1888 | Buffalo, N. Y. | Albany, N. Y. |
| 165101 | Barge | Willis G. Townes | 679 | 679 | 1 | 1913 | Rondout, N. Y. | New York, N. Y. |
| 163304 | do. | Wilmington | 178 | 178 | 1 | 1906 | Kingston, N. Y. | Do. |
| 165698 | do. | Wilmington | 765 | 740 | 2 | 1917 | Chesapeake City, Md. | Philadelphia, Pa. |
| 163521 | do. | Wilmoro | 379 | 379 | 0 | 1908 | Tottenville, N. Y. | New York, N. Y. |
| 63080 | do. | Wilmot | 225 | 225 | 1 | 1903 | Texas City, Tex. | Galveston, Tex. |
| 169918 | do. | Wilson | 292 | 292 | 1 | 1899 | Brooklyn, N. Y. | New York, N. Y. |
| 164388 | Scow | Win | 7 | 7 | 0 | 1911 | Seattle, Wash. | Port Townsend, Wash. |
| 63089 | Barge | Winchester | 145 | 128 | 2 | 1903 | Port Richmond, N. Y. | Baltimore, Md. |
| 207044 | do. | Winona | 53 | 53 | 2 | 1909 | Champlain, N. Y. | Cape Vincent, N. Y. |
| 62973 | do. | Wisconsin | 105 | 105 | 0 | 1898 | Ballard, Wash. | Seattle, Wash. |
| 129199 | do. | Wisconsin | 532 | 532 | 2 | 1882 | Detroit, Mich. | Milwaukee, Wis. |
| 162906 | do. | Wishnikon | 400 | 400 | 1 | 1906 | Camden, N. J. | Philadelphia, Pa. |
| 63009 | Dredge | Withlacoochee No. 1 | 163 | 163 | 1 | 1899 | Port Inglis, Fla. | Cedar Keys, Fla. |

† Formerly sch. John J. Taylor.

† Formerly st. s. F. & P. M. No. 1.

† Rebuilt, 1907.

UNRIGGED MERCHANT VESSELS OF THE UNITED STATES—Continued.

| Official No. | Class. | Name of vessel. | Gross tonnage. | Net tonnage. | Crew. | When built. | Where built. | Home port (where permanent document issues). |
|--------------|------------|----------------------|----------------|--------------|-------|-------------|-------------------------|--|
| 63018 | Dredge | Withlacoochee No. 3 | 226 | 226 | 1 | 1900 | Port Inghs, Fla. | Cedar Keys, Fla. |
| 63039 | Barge | Withlacoochee No. 5 | 381 | 381 | 1 | 1901 | do. | Do. |
| 63063 | do. | Withlacoochee No. 6 | 381 | 381 | 1 | 1901 | do. | Do. |
| 63074 | do. | Withlacoochee No. 7 | 181 | 167 | 2 | 1902 | do. | Do. |
| 63079 | do. | Withlacoochee No. 8 | 381 | 381 | 1 | 1902 | do. | Do. |
| 63098 | do. | Withlacoochee No. 11 | 173 | 173 | 1 | 1903 | do. | Do. |
| 182110 | do. | Withlacoochee No. 12 | 173 | 173 | 1 | 1903 | do. | Do. |
| 182111 | do. | Withlacoochee No. 13 | 173 | 173 | 1 | 1903 | do. | Do. |
| 182206 | do. | Withlacoochee No. 14 | 173 | 173 | 1 | 1904 | do. | Do. |
| 182309 | do. | Withlacoochee No. 15 | 291 | 291 | 1 | 1906 | do. | Do. |
| 182755 | do. | Withlacoochee No. 16 | 291 | 291 | 1 | 1906 | do. | Do. |
| 182905 | do. | Withlacoochee No. 17 | 291 | 291 | 1 | 1906 | do. | Do. |
| 183045 | do. | Withlacoochee No. 18 | 93 | 93 | 1 | 1906 | do. | Do. |
| 183340 | do. | Wolcott | 216 | 194 | 1 | 1907 | Port Richmond, N. Y. | New York, N. Y. |
| 183153 | Scow | Wolverine | 406 | 406 | 1 | 1907 | Winslow, Wash. | St. Michael, Alaska. |
| 185048 | Barge | Woodliff | 430 | 430 | 0 | 1912 | Port Richmond, N. Y. | New York, N. Y. |
| 63077 | do. | Woodmont | 304 | 292 | 2 | 1901 | do. | Baltimore, Md. |
| 189730 | do. | Woodrow | 314 | 309 | 0 | 1917 | Gildersleeve, Conn. | Hartford, Conn. |
| 183503 | do. | World | 198 | 198 | 1 | 1887 | Astoria, N. Y. | New York, N. Y. |
| 187280 | Canal boat | World's Fair | 108 | 108 | 1 | 1883 | Tonawanda, N. Y. | Albany, N. Y. |
| 188503 | Barge | Wyandance | 131 | 131 | 1 | 1883 | do. | New York, N. Y. |
| 63071 | do. | Wyandotte | 251 | 245 | 1 | 1902 | Wilmington, Del. | New York, N. Y. |
| 185889 | do. | Wykeham | 217 | 217 | 1 | 1913 | Kingston, N. Y. | Philadelphia, Pa. |
| 62741 | do. | Wyoming | 277 | 264 | 0 | 1874 | Rondout, N. Y. | New York, N. Y. |
| Y. | | | | | | | | |
| 65062 | Barge | Yale Blue | 339 | 339 | 1 | 1900 | South Rondout, N. Y. | New York, N. Y. |
| 65064 | do. | Yankee | 631 | 631 | 0 | 1902 | Long Island City, N. Y. | Do. |
| 186760 | Canal boat | Yaphank | 139 | 139 | 1 | 1911 | North Bay, N. Y. | Do. |
| 215107 | Barge | Yonrut IV | 670 | 656 | 8 | 1917 | Philadelphia, Pa. | Philadelphia, Pa. |
| 65052 | do. | Yonkers | 428 | 396 | 1 | 1887 | Brooklyn, N. Y. | New York, N. Y. |
| 91150 | do. | Yonkers | 1,209 | 1,195 | 2 | 1879 | Cleveland, Ohio | Marquette, Mich. |
| 65060 | do. | Yorktown | 417 | 397 | 1 | 1900 | Brooklyn, N. Y. | New York, N. Y. |
| 180587 | do. | Yosemite | 286 | 236 | 1 | 1916 | Rondout, N. Y. | Do. |
| 182044 | do. | Youghiogheny | 164 | 109 | 2 | 1903 | Baltimore, Md. | Baltimore, Md. |
| 186162 | do. | Yulee | 286 | 286 | 0 | 1915 | Tottenville, N. Y. | New York, N. Y. |
| Z. | | | | | | | | |
| 66027 | Canal boat | Zenith | 110 | 99 | 0 | 1899 | Watervliet, N. Y. | Rouses Point, N. Y. |
| 66028 | Scow | Zenith | 30 | 30 | 0 | 1899 | West Superior, Wis. | Duluth, Minn. |
| 183539 | do. | Zenith | 365 | 365 | 6 | 1908 | Superior, Wis. | Do. |
| 66026 | do. | Zip | 6 | 6 | 0 | 1898 | Blaine, Wash. | Port Townsend, Wash. |

INDEX TO COMPOUND NAMES (PARTS I, II, IIa, AND III).

PART I.—SAILING VESSELS.

- Abbott, Wesley.**
 Achorn, M. A.
 Adams, Adeline.
 Adams, D. C.
 Adams, Lizzie B.
 Adams, Mary E.
 Addison, J. H.
 Addison, Mildred.
 Akin, David K.
 Albath, George A.
 Albaugh, Harry F.
 Alcott, Charles W.
 Alexander, H. G.
 Alfred, Charles.
 Alger, Aille A.
 Allan, T. W.
 Allen, Carrlo B.
 Allen, R. J.
 Allen, Stella.
 Alles, Mattie J.
 Allison, George S.
 Allmond, Katie.
 Allyn, Horace A.
 Alma, Mattie.
 Alonzo, T.
 Ames, George H.
 Ames, Oakes.
 Amparo, Maria.
 Anderson, Caroline.
 Anderson, E. F.
 Anderson, Frank S.
 Anderson, G. A.
 Anderson, Harry.
 Anderson, James B.
 Anderson, Malvina B.
 Andrew, A. Matt.
 Andrews, A. E.
 Andrews, Ella G.
 Andrews, Maggie.
 Anita, Ester.
 Armiger, J. C.
 Arr, Bill.
 Atkins, Elsha.
 Atkinson, G. T.
 Augusta, Rosa.
 Austin, William.
 Avalon, Georgie.
 Avent, Minnie.
 Avery, Maria.
 Avery, Walter E.
 Ayer, Fred W.
- Babcock, Augustus H.**
 Babson, Carrie W.
 Bach, Henrietta.
 Bacon, Granville R.
 Bacon, Melvin S.
 Bailey, John W.
 Balley, Marcella.
 Balrd, Edward R., jr.
 Baker, C. W.
 Baker, Cora A.
 Balano, Fred B.
 Baldwin, Albert.
 Baltar, Mercedes.
 Baltimore, City of.
 Banks, Simon.
 Banks, Wm. T.
 Barbour, Adelalde.
- Barkley, Laura J.
 Barlum, John J.
 Barnard, Elle.
 Barnes, Fletcher J.
 Barnes, Helen.
 Barnes, Helen S.
 Barnes, Henry F.
 Barnes, Laura A.
 Barnes, William H.
 Barrett, Dorothy B.
 Barrett, Mary F.
 Barton, Clara.
 Bartram, Eleanor F.
 Bateman, Arianna.
 Bateman, Daniel M.
 Bateman, Frank.
 Bateman, May.
 Baxter, A. M.
 Baxter, Lydia McLellan.
 Baxter, Malcolm, jr.
 Baxter, Mary L.
 Baymore, Emily S.
 Beacham, Harrison T.
 Beaman, Maggie.
 Beard, A. L.
 Beatrice, Clara.
 Beattie, Mary G.
 Beattie, Tom.
 Beauchamp, Charles T.
 Beauchamp, Ida V.
 Beauchamp, Lydia.
 Beckerman, John A.
 Bedell, Ansey.
 Bedsworth, Ida.
 Behm, Maria.
 Bell, Carleton.
 Bell, Clara.
 Bell, Eva.
 Bell, Franklin D.
 Bell, Jennie D.
 Bell, John W.
 Bell, Julia W.
 Bell, Lillie.
 Bell, Lizzie.
 Bell, Lottie.
 Bell, Lula.
 Bell, Sir Isano Lothlan.
 Belle, Agnes.
 Belle, Annie.
 Belle, Carrlo B.
 Belle, Ella.
 Belle, Emilie.
 Belle, Lilly.
 Belle, May.
 Belle, Nettie.
 Belle, Rosa.
 Belle, Virginia.
 Belle, Virginia, H. D.
 Bennett, Annie.
 Bennett, Bartle.
 Bennett, Freddie L.
 Bennett, G. W.
 Bennett, Grace G.
 Bennett, L. Atwood.
 Bennett, Lola E.
 Bennett, Lottie.
 Bennett, Maud.
 Bennett, O. N.
 Bennett, S. J.
 Bennett, Willie L.
- Berry, Janie.
 Beswick, May and Anna.
 Beswick, Robt. Jno.
 Beswick, Sally Funnell.
 Bethel, L. W.
 Bickford, Horace M.
 Bickley, Mary A.
 Blemiller, John B.
 Billings, George E.
 Bird, Mary A.
 Bisbee, William.
 Biscoe, Earl.
 Bishop, H. J.
 Black, Herbert.
 Black, Van Lear.
 Blaine, James G.
 Blair, Robert.
 Blanche, Minnie.
 Blessy, E.
 Bloom, Nelson.
 Blundon, R. M.
 Book, Isolda.
 Boggs, L. T.
 Boggs, Wm. P.
 Bohanan, Millie R.
 Bond, Alexander.
 Bond, George W.
 Bond, Mary J.
 Booth, A.
 Booth, Alice.
 Booth, J. W.
 Booth, Nettie J.
 Booth, William.
 Bornhurst, Emmette.
 Bosley, Adelo K.
 Bosman, C. F.
 Bottsford, R.
 Bould, Robert.
 Bowden, Wm.
 Bowdoin, John W.
 Bowen, S. L.
 Bowers, John C.
 Bowler, P. M.
 Bowker, Abble.
 Boyce, G. J.
 Boyce, Judge.
 Hoynton, H. S.
 Bozman, Ada.
 Bozman, Edith.
 Bozman, Seth T.
 Bracewell, John.
 Bradford, C. L.
 Bradford, Fayette N.
 Bradford, George R.
 Bradley, Alice M.
 Bradley, J. W.
 Bradley, John.
 Bradshaw, Emma M.
 Bradshaw, Ewing.
 Bradshaw, Fannie F.
 Bradshaw, G. C.
 Bradshaw, Jacob T.
 Bradshaw, Julian T.
 Bradshaw, Manlo B.
 Bradshaw, W. J.
 Bralnard, Elias.
 Brainerd, Frank.
 Bramble, Alice.
 Bramble, B. W.
 Bramble, Eva.
- Bramble, Laurena E.
 Bramble, Saille L.
 Branch, Mena.
 Branford, Addle.
 Branford, John.
 Branford, G., sr.
 Brennan, Joseph T.
 Brenner, Wm., jr.
 Brewer, Mary.
 Brice, Thomas H.
 Briggs, Amos.
 Bright, John E.
 Britton, Mary.
 Broere, Ida G.
 Brooks, Doctor.
 Brooks, Governor.
 Brooks, Ida S.
 Brooks, Jos. W.
 Brooks, Nicey A.
 Brooks, Phillips M.
 Brown, Ada F.
 Brown, Anna.
 Brown, Belle.
 Brown, Charles.
 Brown, De Witt.
 Brown, E. Marie.
 Brown, Ida C.
 Brown, Lizzie.
 Brown, O. H.
 Brunyato, Rebecca F.
 Bryan, Susan A.
 Bryan, William J.
 Bryant, C. D.
 Buckingham, Charles.
 Buckley, Mary.
 Buckley, William.
 Buckman, Samuel M.
 Bucknam, Carrie A.
 Buckson, Laura M.
 Buhne, Esther.
 Bullard, Addison E.
 Bunker, George H.
 Buren, W. H.
 Burgess, Levi G.
 Burke, Catherine.
 Burke, Ellen C.
 Burke, Madge A.
 Burnham, William E.
 Burnite, Martha C.
 Burrus, Mary E.
 Burt, Lizzie.
 Burton, Edward C.
 Burton, Emily E.
 Burton, Saille.
 Burton, Saille M.
 Bush, John.
 Bush, T. W.
 Butler, Caroline.
 Butler, Charles.
 Buzby, John.
 Byrd, Belle S.
 Byrd, Josephine.
 Byrd, Nellie L.
- Cabral, Delphine.**
 Calne, Minnie A.
 Call, Lizzie J.
 Callow, Rena A.
 Camp, Anna.
- Campbell, Ada J.
 Campbell, Annie M.
 Campbell, Imelda.
 Campbell, John A.
 Cannon, Katie.
 Caragol, Manuel.
 Carleton, Adella T.
 Carman, George F.
 Carpenter, F. F.
 Carpenter, Sarah Ann.
 Carroll, J. R.
 Carroll, Thomas J.
 Carroll, Virginia.
 Carson, Kit.
 Carter, Elizabeth.
 Case, J. I.
 Case, Will W.
 Cash, W. D.
 Castlo, S. N.
 Castner, Samuel, Jr.
 Caswell, A. B.
 Cator, Hetta.
 Cator, Thomas B.
 Causey, J. C.
 Chaco, Minnie.
 Chamberlain, Henry H.
 Chambers, Grace D.
 Chance, Jennie M.
 Chapman, I. F.
 Chappell, Marion.
 Chase, Adella.
 Chase, Ann E.
 Chase, Annie P.
 Chase, Effie A.
 Chase, Emma F.
 Chase, Percy R.
 Chase, S.
 Chase, Stephen.
 Chelton, J. A.
 Chelton, M. E.
 Chelton, Rosa E.
 Cheney, B. P.
 Cherry, G. J.
 Chersinia, Bella.
 Chivallier, Marie.
 Chilcott, Marion.
 Chittendon, John W.
 Christenson, Sophie.
 Christopher, Robert C.
 Churchman, George.
 Clark, Edith.
 Clark, Harold.
 Clark, Henry.
 Clark, James C.
 Clark, Lillie.
 Clark, Lizzie J.
 Clark, Mary M.
 Clark, Richard W.
 Clarke, Edith M.
 Clarke, Elizabeth.
 Clarke, M. L.
 Clay, Henry.
 Clayton, Laurena.
 Clemens, Emma P.
 Cleveland, Grover.
 Cleveland, R. G.
 Clifton, Ella.
 Clint, D. K.
 Clover, Kitty.
 Clyde, Emma.

Clyde, Thomas.
 Coates, A. F.
 Coates, L. B.
 Cobb, Amalia F.
 Cobb, Love D.
 Cobb, Marlon N.
 Cobb, Nathan F.
 Cobb, Ruth B.
 Cobb, William.
 Colburn, Abner.
 Colburn, Alice M.
 Cole, Edward H.
 Cole, Robert W.
 Collier, D. F.
 Collier, E. O.
 Collier, Eddle.
 Collier, George W.
 Collier, Gerlie E.
 Collins, Ella L.
 Collins, George W.
 Collins, Harry.
 Collins, Thomas.
 Collyer, Henrietta.
 Colt, Caldwell H.
 Colton, Col. R. Johnson.
 Colwell, Persis A.
 Combs, Clara.
 Conary, Everett A.
 Condon, Flora.
 Cone, Jonathan.
 Conklin, H. N.
 Conner, Edmund B.
 Conner, Roxie J.
 Cook, Albert W.
 Cook, Alexander.
 Cook, Harry D.
 Cook, Joel.
 Cook, Mary Ellen.
 Cooke, Alice.
 Cooney, Mary E.
 Cooper, Joseph P.
 Cooper, Mary L.
 Corbeau, Leon S.
 Corbin, C.
 Corliss, George H.
 Corson, R. and M.
 Cory, Alice.
 Cosler, Nancy L.
 Cosler, Valentine.
 Coulbourn, Carrie.
 Coulbourn, L. B.
 Coulbourn, M. A.
 Coulbourn, S. E.
 Courtney, W.
 Cousins, Harold B.
 Covens, Charles I.
 Covington, Ella.
 Cox, Almira.
 Cox, Edna J.
 Cox, Florence.
 Cox, Francis.
 Cox, Lizzie J.
 Cox, Lloyd.
 Cox, Wm. E.
 Cramp, Henry W.
 Crano, J. L.
 Cramer, E. A.
 Cranston, Mary E.
 Crawford, Emma.
 Creamer, T. R.
 Creel, Herbert A.
 Creighton, Edith.
 Creole, Belle.
 Cressie, Daniel.
 Cressy, Cora F.
 Cressy, Dustin G.
 Cripps, Ella F.
 Crist, G. W.
 Crocker, Charles F.
 Crocker, Henry.
 Crockett, O. W.
 Crockett, Clarence.
 Crockett, Ira L.
 Cromwell, Richard.
 Crosby, Henry.
 Crosswell, Edna G.
 Crosswell, Ira T.
 Crosswell, J. A.

Crosswell, Mary F.
 Crosswell, Mattie.
 Crosswell, Omar J.
 Crowell, Ella F.
 Cruz, Juan.
 Cuokoo, Mary H.
 Cuff, Mary E.
 Cullen, James H.
 Cullen, Pearl.
 Cullison, Eva S.
 Cummins, Clara.
 Cummings, Nettie.
 Cummins, Pauline M.
 Curley, Sodonla.
 Curtin, J. Clark.
 Curtis, George.
 Curtis, Mary.
 Curtis, Oakley C.
 Curtis, Osborn.
 Custis, William.
 Cushman, Mary F.

D'Abundo, Anna Maria.
 Dall, Thomas J.
 Daisy, Rhohland.
 Dalsen, Louis.
 Danenhower, Eva A.
 Daniel, Vernon.
 Daniels, Francis J.
 Dantzier, Elizabeth.
 Dantzier, Susie B.
 Darby, S. W., Jr.
 Dare, Virginia.
 Darlington, Kate.
 Dashiell, James H.
 Daugherty, Fannie L.
 Daugherty, Kirk.
 Daugherty, M. J.
 Daugherty, R. H.
 Davis, Charles H.
 Davis, Ella.
 Davis, Maria L.
 Davis, M. M.
 Davis, Maggie E.
 Davis, Sarah L.
 Davis, Winnie.
 Davenport, Alice May.
 Davenport, Charles.
 Davenport, Fred A.
 Davenport, William H.
 Day, Eliza.
 Day, Emma W.
 Dayton, Tuttle.
 Dean, Bertha E.
 Dean, Bertha M.
 Dean, Dora.
 Dean, Mattie F.
 Dean, Vergie G.
 Decker, Ruth.
 De Costa, Eleanor.
 De Costa, Josephine.
 De Costa, Mary.
 Deering, Frank M.
 Deering, Gardiner G.
 Deering, Harry G.
 De Hughlett, Russell.
 Delan, S. J.
 Dell, Hazel.
 Delmas, Josephine.
 de-Payons, Hugh.
 Delpit, Cecile.
 Dennis, Edith E.
 Dennis, J. E. P.
 Dennis, Margaret P.
 Dennis, M. E.
 Dennis, William.
 Derry, O. T.
 Desporte, Evelyn.
 Devries, William.
 Dirrickson, Susie.
 Dilation, Henry.
 Dixon, David.
 Dixon, J. R.
 Dize, John W.
 Dodson, R. A.
 Dolbeer, Bertha.
 Dolores, Joven.

Dolores, Marie.
 Donnell, Clara A.
 Donoho, O. O.
 Douglas, Rebecca R.
 Douglass, Eva B.
 Douglass, Stephen A.
 Downes, William E.
 Doyle, Elizabeth T.
 Drake, James B.
 Drake, J. Edward.
 Drew, L.
 Driscoll, John J.
 Dryden, Ethelyn.
 Dryden, Susie.
 du Blignon, J. E.
 Du Bois, John E.
 Dudley, George E.
 Dudley, Maude H.
 Duggan, Frederic A.
 Dulany, H. S.
 Dunbar, W. M.
 Duncan, George T.
 Duncan, Mattie.
 Duncan, Thomas G.
 Dunlap, Cecelia M.
 Dunnook, Clara.
 Durgain, Joanna.
 Durin, Katie.
 Durm, Sophia A.
 Duryea, H. V.
 Dutard, Fanny.

Eads, Addie.
 Earl, Wm. E.
 Eaton, Alwidia O.
 Eaton, Asenath E.
 Eaton, Blanche.
 Eaton, Freddie.
 Eaton, Ida L.
 Eaton, Nellie.
 Eaton, Ralph E.
 Eaton, Sarah.
 Eaton, Thomas C.
 Eden, Fannie.
 Edmanda, George D.
 Edson, James.
 Edward, Annie.
 Edwards, Annie E.
 Edwards, O. H.
 Edwards, J. R.
 Egerton, Samuel E.
 Egerton, Wm. A.
 Egan, Carrie.
 Ellen, Eva.
 Elliott, Florence.
 Elmer, O. and H.
 Elsie, Florence.
 Elwell, James W.
 Elwood, Annie.
 Ely, Harriet P.
 Elzey, George W., Jr.
 Emery, John S.
 Emigh, Thos. P.
 Emmor, Mary.
 Ena, John.
 Endicott, Charles G.
 Endicott, Henry.
 English, Elvina.
 English, John A.
 Enos, Emma.
 Eppes, Lulu W.
 Ernestine, Lillie.
 Ertokson, Florence.
 Eatell, Clara.
 Eatelle, Effie.
 Estelle, Mattie.
 Estelle, Minnie.
 Eudora, Ella.
 Eulalie, Rose.
 Evans, P. P.
 Evans, Laura M.
 Evans, Nettie R.
 Eve, Annie.
 Eveleth, Edward S.
 Evelyn, Luoy.
 Everett, Mary.
 Ewing, Willie.

Fairlamb, Helen M.
 Fallon, John J.
 Fanchor, Samuel W.
 Farles, L.
 Farlin, Dalay.
 Farrer, Edwin G.
 Faulkner, Emma A.
 Faunce, Emma R.
 Fauria, V. M.
 Faust, Tony.
 Fay, E. L.
 Feahney, Chas.
 Felber, Louis.
 Fenner, Harry L.
 Fennimore, J. W.
 Ferguson, John Q.
 Field, Timothy.
 Fillmore, Amanda W.
 Fillmore, Clarence J.
 Fillmore, Preskient.
 Finney, Charles P.
 Finney, William H.
 Fish, C. A.
 Fisher, Allenia B.
 Fisher, John.
 Fisher, Mary A.
 Fisher, Medora.
 Fisk, Nelson W.
 Flord, Ottilio.
 Flaherty, J. J.
 Flavell, Mattie P.
 Fiechsa, J. M.
 Fletcher, Lucy V.
 Flint, W. B.
 Florence, Lady.
 Florence, Maggie.
 Florence, Nellie.
 Florence, Wilma A.
 Fogarty, John.
 Folsom, Frank.
 Foote, Jennie R.
 Ford, Beasle.
 Ford, Creston W.
 Ford, Ollie.
 Ford, Ruby G.
 Ford, Sarah.
 Ford, Donna.
 Forsyth, John.
 Foss, Gov.
 Foss, Horatio G.
 Foster, Ada.
 Foster, Belle.
 Foster, Edward.
 Foster, Eva.
 Foster, James P., Jr.
 Foster, Josephine.
 Foster, Mamie.
 Foster, Marie.
 Foster, Mary E.
 Foster, William B.
 Fountain, Clara.
 Fox, Della.
 France, Belle.
 Frances, Anna.
 Frances, Carrollno.
 Frances, Ella.
 Frances, Emma.
 Frances, Roxanna.
 Frances, Sarah.
 Frances, Susan.
 Francis, A.
 Francis, C. A.
 Francis, John.
 Francis, Lillie.
 Francis, Louisa.
 Francis, Mary.
 Francis, Sadie.
 Francomb, John A.
 Frank, Millie.
 Franklin, Joseph.
 Franklin, Sarah.
 Franklin, William L.
 Freeman, Thomas M.
 Fremont, Jessie.
 French, Lewis R.
 French, W. H.
 Fritz, John.

Fryer, Robert L.
 Fuller, A. J.
 Fulton, Robert.
 Gaillard, Mary.
 Gale, Mabel.
 Garfield, James A.
 Garibaldi, M.
 Garland, Thomas B.
 Garrett, Clara.
 Garrison, George T.
 Garrison, Julia W.
 Gaskins, Georgia A.
 Gawn, Thomas.
 Georgetown, City of.
 Gerdes, Kate L.
 Gertrude, Oliver.
 Gibson, Charles H.
 Gibson, Hannie B.
 Gibson, Ida B.
 Gibson, Sadie E. K.
 Gilkey, Georgia.
 Gillmor, C. M.
 Gilmore, John S.
 Glickson, Susie.
 Gleason, Mary A.
 Glenn, G. W.
 Gloria, Emilla.
 Glover, J. S.
 Godfrey, Jeremiah.
 Godfrey, Marcus L.
 Goffigon, John.
 Goldman, L.
 Goldstrom, Amy.
 Goldstrom, David.
 Goldstrom, Jacob.
 Goodnow, Francis.
 Goodsell, Ann G.
 Gordon, J.
 Gordy, Estelle.
 Gorton, Nat. L.
 Gorton, Thomas S.
 Goss, Guy C.
 Goss, Mabel.
 Gott, Annie N.
 Goudy, Mildred.
 Goulart, Mary P.
 Goward, Lewis H.
 Graber, William A.
 Crady, J. E.
 Graham, Col. S. A.
 Grand Haven, City of.
 Grant, George M.
 Grant, Henry H.
 Grant, Lady.
 Grant, Nellie.
 Grant, Ralph K.
 Gravenor, D. P.
 Graves, I. Z.
 Gray, Allena L.
 Gray, Ayls.
 Gray, Elba.
 Gray, Esther.
 Grealey, Horaco.
 Green, Joshua.
 Green, Richard T.
 Greenwell, Nettie B.
 Greer, Mary B.
 Gregory, Mary A.
 Gress, George.
 Griffin, Adella.
 Griffin, Della.
 Griffith, J. M.
 Gross, Fred.
 Gruener, Mary Manson.
 Gumbel, H. E.
 Gunby, Mary.
 Gurney, Allen.
 Gus, Annie.
 Guy, Balle.
 Guyant, John.
 Hackett, Wm. W.
 Hackley, C. H.
 Hagerty, John.

Haggett, E. R.
 Haldt, Laura.
 Hall, Dora.
 Hall, Fannie F.
 Hall, H. K.
 Hall, James M. W.
 Hall, Lizzie V.
 Hall, Mary A.
 Hall, Rae.
 Hamblen, Freddie L.
 Hamilton, Alletta L.
 Hamilton, Julia.
 Hamilton, M. M.
 Hamlin, L. L.
 Hammond, Natalie.
 Hammond, Rona C.
 Hamor, E. T.
 Hancock, General.
 Hancock, Gen'l W. S.
 Hand, Ellis.
 Hand, Emma.
 Handy, Addie.
 Hanks, Nancy.
 Hanners, Samuel.
 Hardester, Geo. J.
 Harnden, Florence A.
 Harned, William M.
 Harper, Louise F.
 Harrington, Judge.
 Harrington, Lady.
 Harris, Calvin P.
 Harris, Gen'l. Lovl.
 Harrison, Benjamin.
 Hart, Jesse, 2d.
 Hart, Samuel.
 Hartman, Maggie V.
 Hartnell, George E.
 Harty, Mary L.
 Harwood, Clara R.
 Harvey, John S.
 Haskell, Jacob M.
 Haskins, Lottie S.
 Hass, Viola.
 Hatch, Laura S.
 Hathaway, Samuel W.
 Hawkins, Hazel P.
 Hawkrigde, J. Lloyd.
 Hawes, Newell B.
 Hayes, Nollie.
 Haynes, J. Manchester.
 Haynie, Mary J.
 Haynie, R. B.
 Hays, Everett.
 Hays, William.
 Hayward, Freddie.
 Hayward, Ralph M.
 Haywood, Mary A.
 Hazard, H. I.
 Hazard, Harry D.
 Headley, Gerald C.
 Hearn, Allda.
 Hearn, J. F.
 Hearne, Charles S.
 Hebert, D.
 Hegeman, John D.
 Holdenholm, I.
 Heldritter, Anna R.
 Helen, Lillie.
 Henderson, Ella S.
 Hendrixson, Edward V.
 Henry, George.
 Henry, John.
 Henry, Robert.
 Hicks, J. T.
 Hill, A. B. C.
 Hill, Ella R.
 Hill, Wm.
 Hillton, Augusta G.
 Hillton, Wm. D.
 Hilzholm, Dorothy.
 Hind, Robert R.
 Hines, Maggie E.
 Hines, Hazel R.
 Hinson, Walter H.
 Hobson, Adele.
 Hodges, Alice.
 Hoffman, John H.

Hoffmire, Grace A.
 Holdano, James H.
 Holden, Willis A.
 Holland, Clarence A.
 Holland, Grace.
 Holland, Nelson C.
 Holland, S. A.
 Holland, Virginia G.
 Holley, Alexander.
 Holloy, Lillian.
 Holmes, Annie.
 Holmes, C. S.
 Holmes, Rhoda.
 Hood, Robert.
 Hood, Robin.
 Hooper, Eugenia.
 Hooper, Harry F.
 Hooper, T. J.
 Hopkins, Bayard.
 Hopkins, G. M.
 Hopkins, Juliet L.
 Horner, Alice.
 Hornsby, Luther.
 Horton, Ella.
 Houck, Courtney C.
 Howard, Elizabeth.
 Howard, Florence.
 Howard, Lettie G.
 Howarth, Harriet.
 Howell, C. M.
 Howell, Forrest G.
 Howeth, Clara J.
 Howland, Thomas H.
 Howlett, Mary F.
 Hoxie, Mary E.
 Hubbard, E. M.
 Hubbard, Otis.
 Hubbard, Sanxton.
 Hudson, Anna M.
 Hudson, J. Carleton.
 Hudson, James M.
 Husted, C. L.
 Huffy, B.
 Hull, Rosalio.
 Humphreys, Thomaq.
 Hunt, Dora E.
 Hunter, Louis.
 Hunter, Robble.
 Hur, Ben.
 Hur, Esther.
 Hurd, Helen.
 Hurst, John F.
 Husted, T. B.
 Hunsley, Fannie.
 Irwin, William G.
 Jackson, George W.
 Jagger, Altana M.
 James, H. L.
 James, Wm. E.
 Jarrett, William.
 Jayne, B. F.
 Jeffrey, Charles L.
 Jenkins, Georgia D.
 Jenney, W. Le Baron.
 Jewell, William H.
 Jewell, W. F.
 Johnson, Andrew.
 Johnson, Anilo C.
 Johnson, Augusta H.
 Johnson, Charles.
 Johnson, F. B.
 Johnson, Greenleaf.
 Johnson, Hattie R.
 Johnson, Jack.
 Johnson, James.
 Johnson, Jennie.
 Johnson, J. W.
 Johnson, Lizzie S.
 Johnson, Nell.
 Johnson, Nels.
 Johnson, President A.
 Johnson, Virginia L.
 Johnson, William.
 Jones, Chester B.

Jones, E. Starr.
 Jones, John R.
 Jones, Lady.
 Jones, Lizzie J.
 Jones, Maud V.
 Jones, Paul.
 Jones, Thomas A.
 Jones, William.
 Jordan, Henry A.
 Joslin, Paul C.
 Jouett, James E.
 Joyce, Chas. G.
 Judd, E. T.
 Juddin, Mabel E.
 Jump, Martha W.
 Justice, Helen G.

Kafka, Alceo M.
 Kathleen, Geneva.
 Keach, Carl W.
 Keas, Josephine.
 Keeler, Isaac H.
 Keene, William.
 Keltch, Ida.
 Kelley, Bessie B.
 Kelson, John.
 Kemble, S. C.
 Kennard, Clara B.
 Kennedy, Sarah.
 Kennedy, W. J.
 Kenney, Charles B.
 Kellberg, Joan.
 Killman, Wm. H.
 Kimball, Herman F.
 Kimball, Sadie A.
 Kindberg, A. F.
 King, Bessie.
 King, Blanche H.
 King, Wm. F.
 Kirby, Thomas H.
 Kirby, Wm. B.
 Kirk, Edwin R.
 Kirk, S. C.
 Kirkwood, Phillip.
 Kirwan, Flora.
 Kirwan, G. A.
 Kirwan, J. Edwin.
 Kirwan, Lemuel.
 Kirwan, Minnie May.
 Kirwan, S. F.
 Klinkok, Charles H.
 Klinkok, George E.
 Knapp, F. M.
 Knight, E. C.
 Knowles, J. W.
 Knox, William F.
 Kregger, Henry F.
 Krolger, Estelle.
 Krolner, Henry.
 Krupp, Alfred.
 Koppersmith, F.

Lacoste, Clara.
 Ladaw, T. O.
 Lafayette, Bessie.
 Laird, Emma E.
 Laird, Ella M.
 Laird, Hattie C.
 Lake, David R.
 Lake, J. C.
 Lake, Samuel.
 Lambdin, Robert.
 Lambert, Rosa.
 Land, Boulah.
 Lane, H. B.
 Lane, Lizzie.
 Lane, R. V.
 Langdon, Mary.
 Langhammer, Emma.
 Langhammer, J. F.
 Langrall, Alice.
 Lank, William T.
 Lankford, H. F.
 Lapland, Star of.
 Larnmore, Ella.

Lavinia, Mary.
 Lawrence, Addie M.
 Lawrence, Charles.
 Lawrence, Edward J.
 Lawrence, Emma.
 Lawrence, Ida.
 Lawrence, John L.
 Lawrence, Jos., Jr.
 Lawrence, Melissa W.
 Lawrence, Thomas H.
 Lawson, A. J.
 Lawson, Albert G.
 Lawson, Julia A.
 Lawson, Nora E.
 Lawson, Sarah F.
 Layton, William.
 Layton, Z. E.
 Leach, Jesse L.
 Leach, Lottie M.
 Leach, P. F.
 Leach, Susan.
 Leaming, Helen F.
 Leaner, Gertrude.
 Leary, Edward.
 Leatherbury, G. P.
 Lee, Annie.
 Lee, Bessie.
 Lee, Bob.
 Lee, Cora.
 Lee, Eddie.
 Lee, Ernst T.
 Lee, Etta.
 Lee, Etta A.
 Lee, Jessie.
 Lee, Lizzie.
 Lee, Maggie.
 Lee, Mary.
 Lee, Matfle.
 Lee, R. E.
 Lee, Sarah E.
 Lee, Steelman R., Jr.
 Lee, Susie.
 Lee, Thomas S.
 Leeds, J. Howell.
 Leeds, R. B.
 Leigh, B. W.
 Lelshear, Wm.
 Lemon, James J.
 Leonard, Clara M.
 Leonard, J. T.
 Leonard, Mollie E.
 Lermond, Wm. J.
 Leslie, George.
 Leslie, Hopo.
 Lewers, Robert.
 Lewis, Alfred J.
 Lewis, Bessie M.
 Lewis, C. R.
 Lewis, Ethel.
 Lewis, F. C., Jr.
 Lewis, Goldfo I.
 Lewis, Hattie.
 Lewis, James H.
 Lewis, Lillie.
 Lewis, Martha M.
 Lewis, Preston.
 Lewis, Sadie F.
 Lewis, William T.
 Lilly, E. C.
 Lind, Jenny.
 Lindsay, H.
 Lindsey, S. J.
 Linticum, Richard.
 Linticum, Swoolser.
 Linticum, William.
 Lister, Charles W.
 Lister, George W.
 Litchfield, William E.
 Little, Ellen.
 Little, Luther.
 Littlefield, Clara M.
 Livingston, W. O.
 Lloyd, Anna.
 Lloyd, Hattie.
 Lock, George.
 Lock, Geo. T.
 Lockwood, Edna E.

Lockwood, Sarah E.
 Logan, Gen'l.
 Logan, Ruth.
 Long, Ralph J.
 Lopez, Josephine.
 Lopez, Laz, Jr.
 Lord, Anne.
 Lord, Madalyn Shirley.
 Lore, Amanda B.
 Lore, Edna M.
 Lore, Emma G.
 Lore, Mabel E.
 Lore, Richard D.
 Lore, Robert T.
 Lore, William C.
 Loring, Herbert.
 Loud, Stephen G.
 Louiso, Anilo.
 Louise, Ella.
 Louise, Lena.
 Lovett, W. J.
 Lowe, Asa M.
 Lowell, Hiram.
 Lowery, Fanny.
 Lewis, Frank L.
 Lewis, Myrtle.
 Lozen, J. B.
 Luce, Ervin J.
 Luocus, Natalie.
 Ludwig, Mary.
 Lundt, Emily.
 Lynch, Mary E.
 Lyons, Virginia.

Maasch, Ann E.
 MoAvoy, H. J.
 McCaffrey, J.
 McClean, Carrie E.
 McClellan, General.
 McClintock, Robert.
 McCowan, George W.
 McCready, George S.
 McCurdy, Robert H.
 McDaniel, William.
 McDonald, Francis J.
 McDowell, Charles H.
 McDowell, Marie.
 McFadden, Adelle P.
 McFarland, Nelson Y.
 McFee, Wm. H.
 McDuglin, Alice.
 McGuire, Maggie E.
 McIntyre, Edith.
 McKenney, Anna Laura.
 McKonney, William.
 McKinley, William.
 McLain, Rebecca.
 McLaughlin, James.
 McNally, Agnes A.
 McNear, G. W.
 McNeil, Ada M.
 Macdonald, R. W.
 Mace, E. T.
 Mace, Emma E.
 Mackey, Grace S.
 Mackie, Annie.
 Mackie, W. B.
 Mac, Ada.
 Maguire, Maggie E.
 Maguire, Wm. H.
 Mahony, Andy.
 Mallena, Annie.
 Mallison, C. H.
 Maloy, James L.
 Manda, Mary.
 Mangam, W. D.
 Mansfield, Iva.
 Manko, J.
 Manning, Agnes.
 Manning, James.
 Manta, John R.
 Manta, Phillip P.
 Manuel, Mary A.
 Maps, W. R.
 Marcy, Edith.
 Marie, C. L.

Marsh, Henry J.
 Marshall, A. O.
 Marshall, Geo. R.
 Marshall, J.
 Marston, W. H.
 Martin, Billy.
 Martin, Edward L.
 Martin, John.
 Martin, Smith K.
 Martin, Thomas B.
 Martin, Wm.
 Marvel, Levin J.
 Marvel, William D.
 Mason, J. D.
 Mathews, Jennie.
 Mathews, E. O.
 Matthews, W. J.
 Maxwell, Charlotte A.
 Maxwell, Jr., James T.
 Maxwell, Willie L.
 May, Ada.
 May, Annie.
 May, Bertha.
 May, Bessie.
 May, Bertie.
 May, Birdie.
 May, Carrie.
 May, Edna.
 May, Edward.
 May, Etta.
 May, Ella.
 May, Elsie.
 May, Emma.
 May, Ethel.
 May, Eva.
 May, Florence.
 May, Geneva.
 May, Grace.
 May, Herbert.
 May, Ida.
 May, Katie.
 May, Lena.
 May, Lillie.
 May, Lilly.
 May, Lizzie.
 May, Lottie.
 May, Lucy.
 May, Mattie.
 May, Mildred.
 May, Minnie.
 May, Nona.
 May, Reba.
 May, Reta.
 May, Sadie.
 May, Susan.
 May, Viola.
 May, William O.
 Mayhew, E. and S.
 Mayne, Marion.
 Mayne, Virginia D.
 Mazzini, Jos.
 Meader, Nat.
 Mears, Carrie.
 Mears, Madalene.
 Mears, Mary W.
 Meek, G. M. D.
 Meekins, George H.
 Meekins, Wm. H.
 Meervald, Martha.
 Mehrhof, Anna F.
 Mehrhof, Philip.
 Melbourne, Esther.
 Nelson, Sarah A.
 Mengel, O. G., Jr.
 Meredith, R. A.
 Merriam, Ethel F.
 Merrill, Ruth E.
 Meservey, Irene E.
 Meutler, Emma J.
 Meutler, Josephino.
 Meta, Nellie.
 Meyer, Albert.
 Meyer, John O.
 Michaels, Wm. H.
 Middleton, Lydia.
 Mifflott, Sarah F.
 Mildred, Etta.
 Miles, B. P.

Miles, G. F.
 Miles, G. Frank.
 Miles, Louise.
 Miles, R. L.
 Miller, Charlotte W.
 Miller, Eliza A.
 Miller, Roscoe B.
 Mills, Addie.
 Mills, Annie.
 Mills, C. W.
 Mills, Grace V.
 Mills, Hattie W.
 Mills, John T.
 Mills, Lena S.
 Mills, Mary E.
 Mills, Maud V.
 Minor, Frank.
 Minor, Bertie.
 Mister, Amy.
 Mister, Fulton T.
 Mister, Mamie.
 Mitchell, Annie B.
 Mitchell, Forster W.
 Mitchell, John F.
 Mitchell, Nettie K.
 Moffatt, J. R.
 Moger, George W.
 Moody, Charles E.
 Moon, George.
 Moore, Alice.
 Moore, Bessie.
 Moore, Carrie.
 Moore, Cora E.
 Moore, Geneva.
 Moore, Idella A.
 Moore, John R. P.
 Moore, Margaret and F.
 Moore, Thomas W.
 Moore, W. K.
 Mora, J. A.
 Morey, Frank A.
 Morey, Maude M.
 Morgan, Charles W.
 Morgan, John S.
 Morris, J. F.
 Morris, Stella.
 Morse, Carrie S.
 Morse, Llewellyn J.
 Morse, Mary E.
 Morton, Bertha L.
 Morton, Lottie S.
 Moss, George W.
 Mott, Martin M.
 Moulton, Lady.
 Mowatt, James.
 Mueller, Minnie.
 Muir, Buel.
 Muir, Edith.
 Muir, L. J.
 Muir, Laura A.
 Mulford, Albert G.
 Mulford, D. P.
 Mulford, Ephraim.
 Mulford, H. K.
 Mulford, Hannah.
 Mulford, Joseph L., Jr.
 Mulford, M. D. and Holla.
 Mulford, Olive.
 Muller, Maud.
 Munroe, James.
 Murdoch, Lawrence.
 Murphy, Annie M.
 Murphy, F. P.
 Murphy, Rena A.
 Murphy, Robert P.
 Murphy, Rose E.
 Murray, Joseph.
 Murray, Maud B.
 Myers, Fanny.
 Myers, John S.
 Nasmyth, James.
 Nautila, Joven.
 Nebinger, Andrew.
 Nelson, Charles.
 Nelson, Hattie.
 Nelson, Metha.

Nelson, Natalie J.
 Nettleton, W. O.
 Newcomb, A. B.
 Newcomb, Anna M.
 Newcomb, Emma F.
 Newcomb, Geneva.
 Newcomb, Julia A.
 New Orleans, City of.
 Nichols, Anthony D.
 Nichols, I. T.
 Nichols, Nellie E.
 Nichols, Francis T.
 Nicholson, A. M.
 Nicholson, T. M.
 Nicholson, Bertha D.
 Nickerson, Flora L.
 Nickerson, James P.
 Njoukir, Ray R.
 Nixon, James H.
 Norman, Stanley.
 Norris, Alice B.
 Norris, John B.
 North, Lovenia.
 North, Minnie M.
 North, Nodie.
 Northam, Emily F.
 Northam, Florence.
 Noyes, Jessie G.
 Nye, Bill.
 Nyman, Seth.

Oakes, Fitz A.
 Odorno, E. H.
 Ogden, Jeremiah N.
 O'Lantern, Jack.
 Oliver, Flora L.
 Oliver, Susie P.
 Oliver, William.
 Olsen, William.
 Olwine, A. H.
 Olys, Mary E.
 Orem, Hugh S.
 Orr, John H.
 Orsini, F.
 Orton, Minnie E.
 Oscar, Clifford.
 Ostrander, Levi W.
 Otis, Minnie.
 Owen, Geo. B.
 Owings, Lillie W.

Packard, Benj. F.
 Page, Amos.
 Page, Camilla May.
 Page, George S.
 Page, Kenneth.
 Page, Marion W.
 Page, Sadie.
 Palmer, Dorothy.
 Palmer, Jane.
 Palmer, Mary E.
 Palmer, Rebecca.
 Palmer, Singleton.
 Palmer, Theodora.
 Palmer, Virginia.
 Papeete, City of.
 Parker, Abel W.
 Parker, Annie M.
 Parker, James W.
 Parker, John W.
 Parker, Lillie R.
 Parker, Rhoda M.
 Parker, Thomas L.
 Parker, William T.
 Parkhurst, A. P.
 Parks, Albert.
 Parks, C. A.
 Parks, Harvey A.
 Parks, J. T.
 Parks, S. K.
 Parks, Thomas J.
 Parries, Susie E.
 Parsons, Eben.
 Parsons, Lizzie M.
 Patterson, James.
 Patterson, May F.

Patterson, W. J.
 Paul, Albert F.
 Paul, James W., Jr.
 Paul, John W.
 Paul, Louis.
 Paynter, Peter R.
 Penbody, Lizzie D.
 Peace, O. W. and S.
 Pearce, Edwila L.
 Pearl, Iba.
 Pearl, Maggie.
 Pearl, Neva.
 Pearson, W. E.
 Pease, A. G.
 Peck, William L.
 Peggall, Jean.
 Peirce, John.
 Pell, Cyrus F.
 Pendleton, F. O.
 Pendleton, Mark.
 Pendleton, William C.
 Penrose, John R.
 Percy, Eleanor A.
 Percy, Rena A.
 Perkins, W. R.
 Perry, Annie.
 Perry, John J.
 Perry, Mina.
 Pershing, General.
 Peters, J. D.
 Peterson, Helen.
 Peterson, J.
 Pettis, John G.
 Pettis, Robert.
 Petty, L. F.
 Phelps, Erskine M.
 Phillips, A.
 Phillips, Alice B.
 Phillips, B.
 Phillips, Florence B.
 Phillips, Henry I.
 Phillips, Levi H.
 Phillips, Lula M.
 Phillips, Mabel L.
 Phillips, Nora.
 Phoebus, Adell.
 Phoebus, Boulah C.
 Pickering, Susan N.
 Pierce, Rosa.
 Pinckney, C. O.
 Platt, L. B.
 Platter, John R.
 Plummer, L. A.
 Poland, Geneva R.
 Pollard, Thomas F.
 Ponder, Sally W.
 Porter, J. D.
 Porter, Susan E.
 Post, Grace and Salome.
 Potter, James.
 Potter, Warren B.
 Poulson, Robert J.
 Powell, R. E.
 Powell, Wm. M.
 Powers, Governor.
 Pray, Kate L.
 Preble, Annie M.
 Prendergast, Patrick J.
 Prescott, Fannie E.
 Preston, James.
 Price, Carrie.
 Price, Flora A.
 Price, H. K.
 Price, Jessie.
 Price, Kessie C.
 Price, Ruth A.
 Price, Thomas S.
 Price, Willie F.
 Pride, Ella G.
 Prien, Lizzie.
 Prior, Edith M.
 Pritchard, Charles F.
 Pruitt, Wm. C.
 Pryor, Charles A.
 Purdy, A. H.

Quillin, Agnes S.
 Quinn, Sarah.

Rackett, Thomas C.
 Randall, Clara E.
 Randall, Edgar.
 Ray, Ally.
 Ray, Priscilla L.
 Rayner, G. A.
 Raynor, Susie C.
 Records, Victor C.
 Redding, Annie.
 Redding, Charles Jr.
 Redding, Esther.
 Redding, Ethel.
 Redding, Vallie.
 Redfern, C. E.
 Redington, Nellie.
 Reed, Bessie.
 Reed, Isaac.
 Reed, John.
 Reed, Sarah A.
 Reed, Thos. B.
 Reeves, Mary E.
 Reichert, Elsie M.
 Reid, Annie M.
 Reid, Martha D.
 Reis, Emma.
 Rhode, B. G.
 Rhodes, Gerty.
 Rich, Anna May.
 Rich, Lizzie C.
 Richard, Louise M.
 Richard, Thomas.
 Richardson, C. F.
 Richardson, Charles H.
 Richardson, George S.
 Richardson, William.
 Rider, Wm. H.
 Riggin, Amelia D.
 Riggin, E. T.
 Riggin, Kathryn E.
 Riggin, Sidney R.
 Rivers, D. H.
 Roamer, C. W.
 Robbins, Addie B.
 Robbins, Anna M.
 Robbins, Eva M.
 Robbins, Hattie B.
 Robbins, Lizzie J.
 Robbins, Mary J.
 Robbins, Mary L.
 Robbins, Maud M.
 Robbins, Richard, sr.
 Roberta, L.
 Roberts, Bessie.
 Roberts, Edward J.
 Roberts, Eva A.
 Roberts, M. A.
 Roberts, Thelma G.
 Robie, Governor.
 Robinson, Albert W.
 Robinson, Armeta S.
 Robinson, Emma M.
 Robinson, Ida O.
 Robinson, J. P.
 Robinson, Mainie E.
 Robinson, Ruth.
 Roe, H. K.
 Roe, Helen.
 Roehling, John A.
 Roehle, Anna N. D.
 Roehle, Charles F.
 Rogers, Harriet.
 Rogers, Herbert M.
 Rogers, Robert L.
 Rogers, Thomas A.
 Rohde, Charles J.
 Roper, Lydia H.
 Roper, Margaret B.
 Rosa, Mamy.
 Rose, Eva D.
 Rose, Lily.
 Ross, Annie.
 Ross, Annie C.
 Ross, Betsy.
 Ross, George.
 Ross, Lou C.
 Ross, Milton.
 Rowe, Elsie F.
 Rowe, H. M.

Rowe, Jennings B.
Rowe, Katie.
Rowe, Mary V.
Rowe, S. S.
Rowley, W. S.
Ruark, Henry W.
Ruark, Julia E.
Ruark, Rebecca T.
Ruffin, Mary
Ruge, J. G.
Ruppell, Henry.
Russell, Elenora.
Russell, Howard.
Russell, John A.
Russell, Ralph.
Russell, Sallie M.
Russell, William.
Ruth, Ethel.
Ruth, Francis J.
Ruth, Maggie.
Rutter, J. H.
Ryan, Agnes C.

Saddler, Caroy.
St. Clair, Anna.
St. John, Lewis H.
Saunders, Mary J.
San Antonio, City of.
Sandlin, J. L.
Sanna, Joe.
Santos, Antoine C.
Santos, Mary C.
Saunders, J. J.
Sawyer, S.
Saxton, Elisha.
Schall, Thomas B.
Schley, W. S.
Schmidt, William.
Schmidt, John.
Schuch, Elsie L.
Schuch, George V.
Schuch, Rebecca C.
Schuch, Letta.
Schuch, A. H.
Scott, Edith W.
Scott, Stanley M.
Scott, Phil J.
Scott, Frank.
Scott, General Joseph B.
Scott, Perry.
Scott, Edward.
Scott, M. M. J.
Seward, Thomas J.
Seymour, Henry.
Shanklin, M. A.
Sharit, Henrietta C.
Sharp, Daniel.
Sharp, F. R.
Sharp, Mary C.
Sharp, Sarah T.
Sharpless, Mary C.
Shea, Mary Ann.
Sheppard, Boyd N.
Sheppard, Ceolla B.
Sheppard, Mattie B.
Sherman, Walter A.
Sherwood, Hopo.
Sherwood, Isaac.
Shillingsburg, Annie R.
Shillingsburg, William, 3d.
Shipman, Nettie.
Shores, Catharine E.
Shores, Isidoro.
Shores, Lillie E.
Shores, Percy E.
Shryock, Thomas J.
Sibbey, Charlotte T.
Silva, Clara G.
Silva, Elsie G.
Silva, Ida M.
Silva, Maud F.
Silvelra, Edith.
Silvelra, Leonard.
Simmons, Henrietta.
Simmons, Laforest L.
Simpson, Gus.
Simpson, Lucia A.

Sing, Pittl.
Skeels, Edward E.
Skinner, E. M.
Skolfield, George R.
Skylight, J. E.
Slater, James.
Slover, Geo.
Small, Lizzie D.
Small, Martha P.
Small, Winnie A.
Smeaton, John.
Smith, Benjamin.
Smith, Bettie.
Smith, C. A.
Smith, Edward.
Smith, Edward R.
Smith, F. A.
Smith, George R.
Smith, George S.
Smith, Harriet.
Smith, J. C.
Smith, J. S.
Smith, Jane A.
Smith, Jeremiah.
Smith, Johanna.
Smith, Josephine.
Smith, Maggie E.
Smith, Mary E.
Smith, Melbourne P.
Smith, Ollie P.
Smith, Rebecca.
Smith, Richard.
Smith, S. F.
Smith, Seth W.
Smith, T. O.
Smith, Wm. H.
Smith, William H.
Snow, Ambrose.
Snow, Augusta W.
Snow, Lavinia M.
Snow, Mabel C.
Snow, Woodbury M.
Somers, Bessie M.
Somers, Claud W.
Somers, Mabel.
Somers, Maria.
Somers, Nellie.
Somers, Roy.
Somerville, Gertrude A.
Sommers, M. A.
Sommers, Mary W.
Sommers, Wm.
Southard, Emma.
Spedden, R. B.
Spencer, C. E.
Spencer, I. C.
Spencer, T. W.
Spicer, Lillie G.
Spicer, Lizzie M.
Spicer, L. T.
Stancliff, Gilbert.
Stanford, Jane L.
Stearns, Silas.
Steelman, H. L.
Stella, Saverio Marca.
Stephens, Lon V.
Sterling, Annie L.
Sterling, E. R.
Sterling, J. E.
Sterling, Lillie.
Stetson, George R.
Stetson, Isalah K.
Stevens, Grace E.
Stevens, Mark.
Stevens, Rachel W.
Stevenson, Mary E.
Stewart, Arthur.
Stewart, Lucy J.
Stinson, Annah D.
Stiles, Wm. B.
Stone, Governor.
Stone, Horace A.
Stout, John W.
Streat, Walter L.
Strickland, Ella.
String, Charles J.
Strong, Annie.
Struven, Charles M.

Stuart, Ann C.
Stubbs, Abbie C.
Stubbs, Alma.
Stull, Bessie L.
Sulender, B. F.
Sullivan, Eva.
Sullivan, Lou.
Summer, William H.
Sutton, E. B.
Suydan, Mary E.
Swan, Mannie.
Swift, Ellen A.
Sydney, City of.
Sylvia, Louisa R.
Sylvester, Martin.
Sylvester, Robbie F.
Sylvia, Francis V.
Symington, Edith H.

Taber, Stephen.
Talbot, W. H.
Tall, Daisy M.
Tall, H. L.
Tall, Richard.
Talhage, Maud E.
Tankersley, Bessie.
Tarr, Gardner W.
Taulane, Lewis.
Tawes, Alice V.
Tawes, I. H.
Tawes, Robert L.
Taylor, C. B.
Taylor, D. Neer.
Taylor, E. H.
Taylor, J. V.
Taylor, Lola.
Taylor, Myron C.
Taylor, R. W.
Taylor, Sarah.
Taylor, Thomas B.
Taylor, Thos. E.
Taylor, William.
Teal, Jas. R.
Tell, William.
Teller, Daniel W.
Temple, Emma.
Temple, Flora.
Templeton, Horace.
Thayer, C. A.
Thayer, Ida A.
Thayer, Serena.
Thirgo, Lasey.
Thomas, John L.
Thomas, Lewis M.
Thomas, Lottie L.
Thomas, Margaret.
Thomas, Maud.
Thomas, Ruth A.
Thomas, Sidney G.
Thomas, Thomas.
Thomas, William.
Thomas, Willie F.
Thompson, A. W.
Thompson, Etta L.
Thompson, Ferris S.
Thompson, Leslie C.
Thompson, Minnie M.
Thomas, Lavinia.
Thomson, C. J.
Thoroughgood, Lacy.
Thorp, Samuel S.
Throop, Margaret.
Thurber, Edith.
Thurlow, Ella Pierce.
Thurlow, Florence.
Thurlow, Fred W.
Thurlow, Leora M.
Thurston, James P.
Tilden, S. J.
Tilden, Samuel.
Tilden, Kate H.
Tilton, Henry R.
Todd, Addie A.
Todd, Annie E.
Todd, Annie H.
Todd, Carrol.

Todd, Edith F.
Todd, F. C.
Todd, George.
Todd, Maggie.
Todd, Seth M.
Todd, W. H.
Tolley, J.
Tolley, Leo H.
Tolly, S. H.
Tompkins, Daniel.
Tompkins, Wm. S.
Torbert, General.
Towner, T.
Townsend, A. M.
Townsend, Della.
Townsend, J. C.
Trask, Melissa.
Travers, Clemmie.
Travers, Hattie E.
Travers, Louise.
Travers, M. M.
Travers, Margaret A.
Travers, Virgie P.
Trendwell, Jennie.
Trevoy, Edward.
Triokoy, Charles H.
Trott, James E.
Trott, Bell J.
Trullit, George W., Jr.
Trullit, W. W.
Trusty, John H.
Tubman, A. J.
Tuff, James.
Turner, M.
Turner, James H.
Turner, S. V.
Tuxbury, A. C.
Tyler, C. S.
Tyler, Fred.
Tyler, H. Hansel.
Tyler, J. T.
Tyler, Lucy M.
Tyler, Mary E.
Tyler, Mattie I.

Underhill, J. J.
Underhill, Mary.

Vagabond, Beloved.
Vail, Ethel.
Van Brunt, Bertranda A.
Vance, Lizzie.
Vance, Octavia.
Vance, Wm. G.
Vanderklee, George C.
Van Deun, Grace.
Van Hook, Edward C., Jr.
Van Name, Lydia.
Varela, Pedro.
Vaux, Richard.
Veale, William.
Venable, Walter A.
Verrall, Edith H.
Vetra, G. G.
Vetra, J. B.
Vetra, Mary L.
Vickers, Mary.
Vickers, Virginia.
Vickory, Kate F.
Viana, Lavinia.
Vikings, G.
Vilas, William F.
Villard, Henry.
Virginia, G.
Virginia, Emma.
Virginia, Ida.
Virginia, Mary.
Virginia, Myrtle.
von Nyvenhelm, A.

Wade, D. B.
Wagner, Martin.
Wagner, D. A.
Walcott, George E.
Walker, Abbie S.

Walker, J. E.
Walker, J. W.
Walker, John C.
Wall, J. Q.
Wallace, Benjamin M.
Wallace, Eudora T.
Wallace, Hattie A.
Wallace, Levin S.
Waller, R. J.
Walston, Mattie A.
Walter, John R.
Wands, Gertrude.
Ward, Lida.
Ward, Marous L.
Ward, Wm. E.
Ward, William M.
Ware, Carrie O.
Warford, B. H.
Warner, Donald H.
Warriner, B. D.
Washington, Uajah F.
Washington, Melissa.
Watson, Kate R.
Watson, Susan J.
Watts, Edna.
Weaver, Charley C.
Weaver, Jennie.
Weaver, Mary.
Webb, Annie E.
Webb, Mary E.
Webber, Adam.
Webster, J. A.
Webster, James A.
Webster, Lydia M.
Webster, Ralph T.
Webster, Robert L.
Wehrum, C. C.
Welles, T. E.
Wellington, Mary B.
Wells, Lillie O.
Wells, Ruth A.
Wentworth, Alice S.
Wescott, Geo. W.
Wesley, A.
Wesley, John.
Wesley, Mary.
Wesley, William.
West, Edward R.
West, Eliza A.
West, R. W.
West, Watson A.
Westermann, Henry.
Wheaton, D. J.
Wheatley, Lucio.
Wheeler, O. O.
Wheeler, E.
Whitkin, John G.
Whitkin, Rebecca G.
Whitaker, A. E.
White, Alma.
White, Annie.
White, Annie Lena.
White, D. W.
White, Gladys.
White, John F.
White, Lottie E.
White, Mary A.
White, Nollie.
White, Purnell T.
White, Rebecca J.
White, Samuel T.
White, Thomas W. H.
White, Wm. E.
White, Willie H.
Whitehead, Harriet C.
Whitfield, Mary and Pearl.
Whiting, James A.
Whiting, William H.
Whitmore, E. A.
Whitmore, L. T.
Whitney, Emily F.
Whitney, Henrietta A.
Whittmore, Charles.
Whyte, Wm. P.
Wicks, Samuel O.
Wibe, Charles R.
Wiggins, Charles B.
Wildor, S. G.

Wiley, Anne E.
Willard, Grace P.
Willard, Louise M.
Wiley, C. W.
Wiley, Ella M.
Williams, Frank A.
Williams, G. C.
Williams, Henry P.
Williams, L. E.
Williams, Hilda M.
Willing, Lena.
Wills, Albert H.
Wills, Emma V.

Wilson, Annie.
Wilson, Charles R.
Wilson, E. S.
Wilson, Ella.
Wilson, Henry.
Wilson, J. W.
Wilson, John S.
Wilson, B. J. D.
Wilson, Sarah.
Windsor, Helen.
Windsor, Winnie H.
Wingate, Russell A.
Wingate, Sarah V.

Winkleman, Mary.
Winstead, John H.
Witt, L.
Wixon, Amy.
Wood, Alida.
Wood, Fred J.
Wood, J. Chester.
Wood, Nellie.
Wood, Rufus E.
Woodburn, Leroy.
Woodruff, Arthur V. S.
Woods, Daisy.
Woodward, A. K.

Wooley, Thomas R.
Woolford, George W.
Woolson, Mary.
Wooten, Orlando V.
Worden, Ella.
Worrell, Lewis C.
Wrenn, Bally.
Wright, A. W.
Wright, Ethel M.
Wright, James O.
Wright, John W.
Wrightson, Mary E.

Wyandotte, Lella.
Wyman, Charles E.

Yates, L. E.
Yeakel, Milton F.
Young, Harrie M.

Zane, Ethel.
Zenland, Star of.
Zirkel, G. A.

PART II.—STEAM VESSELS.

Ackerman, A. E.
Ackerman, C. G.
Ackerman, Gustaf.
Adams, A. O.
Adams, Cuyler.
Adams, G. O.
Adams, Kate.
Adams, M. W.
Adams, Walter.
Adgate, Dorothy.
Adler, Leopold.
Agassiz, R. L.
Agnes, Hetty.
Agnow, William C.
Alden, Betty.
Aldrich, Edna.
Aldrich, Hattie L.
Alexander, Douglas.
Alexander, Gen.
Alber, John A.
Allen, Nau.
Allyn, G. S.
Alpena, City of.
Amborg, William A.
Ames, J. C.
Ames, K. L.
Ames, Wm. D.
Andrews, Ella.
Andrews, Matthew.
Andrews, W. H.
Angeles, City of.
Ann, Elizabeth.
Annan, Edward.
Annapolis, City of.
Anno, Princess.
Antoni, E.
Arbutkole, John.
Aroher, May.
Arnold, J.
Arnold, Mary.
Arnott, D. B.
Arthur, P. W.
Arundell, Anne.
Ashbridge, Samuel H.
Ashley, J. B.
Astel, John B.
Athens, City of.
Atlanta, City of.
Atlee, J. G.
Atwood, E. S.
Atwood, Edward S.
Auchincloss, John W.
Augusta, City of.
Augustus, A. A.
Austin, Calvin.
Austin, J. O.
Averill, Jas. K.

Baltimore, Lord.
Banoroff, W. H.
Bangor, City of.
Bangs, Anson M.
Barker, Ralph.
Barkun, John J.
Barker, Thos. J.
Barnes, George W.
Barnum, George G.
Barnum, Sam.
Barr, Alice L.
Barr, John C.
Barret, John.
Barrett, Dorothy.
Barrett, Hugh C.
Barrett, Oscar F.
Barrett, Michael T.
Barrett, R. J.
Barrett, Slack.
Barron, Anna.
Barstow, F. Q.
Barth, L. L.
Bartlett, Commodore.
Bateman, E. G.
Baton Rouge, City of.
Battie, James.
Bauman, Phillip K.
Bavler, W. N.
Baxter, Edgar.
Baxter, Fred.
Baxter, H. A.
Baxter, Horace X.
Beach, A. F.
Beard, Edith.
Beard, James.
Beard, William H.
Beardsley, A. J.
Beardslow, City of.
Beck, H. G.
Beckwith, F. H.
Bedell, Ossian.
Bedford, A. C.
Begley, Edward.
Behrman, Martin.
Bell, Hattie.
Belle, Anna.
Belle, Buckeye.
Belle, Ottumwa.
Bellinger, A. A.
Belo, Mary.
Bennett, J. E.
Benton, Thomas H.
Benton Harbor, City of.
Berry, B. F.
Berwind, Edward J.
Berwind, John E.
Bessomer, Sir Henry.
Bethel, Helen.
Biddle, Henry J.
Bielman, C. F., Jr.
Bigelow, A. G.
Bigelow, H. P.
Bigoney, Daniel W.
Billings, Frank.
Birkhead, L.
Bird, Francis A.
Bishop, F. K.
Bisso, Joseph.
Bixby, W. K.
Black, Clarence A.
Black, Herbert F.

Blackwell, Eliza.
Blades, William B., Jr.
Blair, Helen.
Block, Harry L.
Block, Joseph.
Bluffton, City of.
Blundon, William.
Bodwell, Gov.
Boeckling, G. A.
Bogio, Virgil G.
Boland, John J.
Boles, W. A.
Bond, Hugh.
Bond, Hugh L., Jr.
Boody, David A.
Booth, E. S.
Booth, Edwin L.
Bos, C. J.
Bosman, David.
Bouker, John A.
Bourne, Frederlok G.
Boushell, Alvah H.
Boutin, N.
Bowers, F. L.
Bowlo, Col.
Bowyer, C. O.
Boyce, Mary H.
Boyd, Harry H.
Boydton, J. E.
Boynton, C. L.
Bradford, Dorothy.
Bradley, Carl D.
Bradley, Charles H.
Bradley, M. A.
Bradley, Peter B.
Bradley, Robert S.
Bradley, W. C.
Bradley, Wm. J.
Brady, G. F.
Braeger, Frank.
Brainard, Julia A.
Brandow, Edwin.
Branning, J. W.
Brenly, Armigo.
Bretung, Charlotte Gravenot.
Bretung, Edward N.
Brennan, Michael M.
Brennan, Thomas S.
Brewerton, Major Henry.
Brewster, Benjamin.
Brewster, S. S.
Breyman, G. H.
Breyman, John B.
Bridge, Norman.
Briggs, Dr. S. N.
Brightman, Leonard.
Brookton, City of.
Brokan, L. T.
Brooks, Anna J.
Brooks, H. G.
Brooks, Leo H.
Brower, A. G.
Brower, Henry F.
Brown, A. C.
Brown, Alex.
Brown, Alice.
Brown, Alvin.
Brown, Clara.
Brown, Edmund.
Brown, Fayette.
Brown, Flora.

Brown, Frank E.
Brown, Gussie.
Brown, Harry.
Brown, Harvey H.
Brown, I. E.
Brown, J. J. H.
Brown, Jim.
Brown, Nellie.
Brown, R. O.
Brown, S. Q.
Brown, Samuel S.
Brown, T. L.
Brown, W. W.
Brown, William L.
Brown, Willie.
Bruce, B. F.
Brune, F. W.
Brusso, C.
Brusstar, John Twohy.
Brusstar, William S.
Buchanan, Conrad H.
Buck, Frank H.
Buck, Henry.
Bowers, Edward.
Buckley, Kate.
Bud, Captain.
Budd, A. R.
Buehner, Martha.
Buell, F. R.
Buffalo, City of.
Bullington, Eugene J.
Bunker, Elhu.
Bunsen, Robert W. E.
Burdin, F. Hilda.
Bureau, Charles.
Burko, Henry.
Burko, M. A.
Burnham, George.
Burns, James.
Burnside, City of.
Burrroughs, F. G.
Burt, Lucille.
Burton, George.
Busby, Leonard J.
Bush, Beatrice.
Bush, C. E.
Bush, Eleanor.
Butler, Frank S.
Butler, Jim.
Butler, Joseph G., Jr.
Butterfield, Samuel.
Byers, A. M.
Byrne, Mary C.

Cadmus, H. C.
Cadwell, O. W.
Cahill, Walter.
Cahill, Winfield S.
Cairo, City of.
Callahan, J. W., Jr.
Callahan, John W.
Callister, J. W.
Camden, City of.
Camors, J. B.
Campbell, D. R.
Campbell, David.
Campbell, J. A.
Campbell, John.
Canfield, C. A.
Canfield, C. C.
Cannon, Kate.

Caples, John F.
Carpointer, A. B.
Carr, General J. B.
Carr, Robert E.
Carr, W. W.
Carrington, M. D.
Carrabelle, City of.
Carrel, Hercules.
Carroll, John O.
Carroll, William A.
Carter, H. W.
Carter, James O.
Carter, W. J.
Casady, James H.
Caswell, Herman S.
Chadwick, Nellie.
Chaffee, J. B.
Chamberlain, H. S.
Chamols, City of.
Champlin, Capt. Thos. A. P.
Chandler, John G.
Chanslor, J. A.
Chapel, H.
Chaplin, Chester W.
Chappell, A. E.
Charnley, C. M.
Chase, Edna.
Chase, Ida M.
Chase, Stephen.
Choboygan, City of.
Cherry, C. C.
Chester, City of.
Childs, Eversley.
Childs, W. H.
Chilton, Mary.
Chipman, Busie.
Chisholm, Alvah S., Jr.
Chôte, Leander.
Christenson, Charles.
Christenson, Edan.
Christie, T. S.
Christy, Andrew.
Churohman, F. A.
Cincinnati, City of.
Clark, Champ.
Clark, J. Alvah.
Clark, John I.
Clark, Joseph M.
Clark, C. M.
Clark, R. P.
Clark, Robert P.
Clark, S. L.
Clark, William H.
Clarke, Chas.
Clarke, E. A. S.
Clarke, George Rogers.
Clarke, Samuel.
Clayton, Jessie.
Clary, Wm. E.
Clement, Stephen M.
Clemson, D. M.
Cleveland III, City of.
Cleveland, G. C.
Cleveland, Grover.
Close, Robert J.
Clow, Martha.
Clowry, Robert C.
Clyde, George W.
Clyde, Thomas.
Coates, Peter.
Coates, Wm. H.

Hall, Craster.
Hall, E. Madison.
Hall, Fred.
Hall, Howick.
Haller, Geo. F.
Halliday, A. M.
Hamilton, Chas. H.
Hamlin, H. E.
Hammersley, J. Hooker.
Hampton, Wade.
Hancock, General.
Hanna, Alex Y.
Hanna, D. R.
Hanna, Howard M., Jr.
Hanna, Leonard C.
Hanscom, A. H.
Hanson, Albert.
Hardcastle, Walter.
Harding, Abner C.
Hardy, Lila May.
Harkins, Jesse.
Harkness, S. V.
Harlock, W.
Harrison, Carter H.
Hart, Eugene C.
Hart, Frank W.
Hart, John A., No. 2.
Hart, S. C.
Hartman, Samuel H.
Hart, J. O.
Harvey, A. F.
Harvey, F. E.
Harwood, Charles E.
Harwood, Paul H.
Hatfield, J. T.
Hausler, M. G.
Haviland, B. T.
Hawes, Clara.
Hawkinsville, City of.
Hay, James.
Hayden, N.
Hayes, R. B.
Hayes, Winifred.
Haynes, F. J.
Hazard, R. R.
Hazard, Busie.
Hazard, Williams A.
Healy, John J.
Heath, E. H.
Heath, Jacob M.
Hebard, Charles S.
Hebard, Daniel L.
Heckmann, W. L.
Hedges, Ira M.
Holden, Charles.
Helen, Martha.
Helm, D. T.
Holmer, Charles M.
Honderson, Helen.
Hengeror, William.
Hennes, Annie R.
Henry, George G.
Herbert, T. G.
Hermann, G. M. A.
Herold, Ferd.
Herrin, Wm. F.
Hersay, Francis C.
Hershey, Peter D.
Hottler, Herman H.
Hawes, Amy.
Hewitt, Abram S.
Hibbard, George A.
Hickler, Pauline.
Hicks, Ralph.
Higgins, Mamie.
Hill, G. W.
Hill, J. W.
Hill, James J.
Hill, Louis W.
Hinton, John B.
Hitz, Herman.
Hodges, General H. F.
Hoffman, Philip.
Hogan, James H.
Hogg, Ima.
Holbert, N. B.
Holbrook, S. W.
Holbrook, W. S.

Holland, E. Stanley.
Hollister, S. W.
Holton, E. D.
Holyoke, Richard.
Hooper, Roy.
Hood, Thos.
Horn, Charles.
Horner, Raymond.
Hoskins, N. S.
Houghton, H.
Houghton, Douglass.
House, Francis E.
Houston, J. D.
Howard, Alice.
Howard, Col. N. L.
Howard, John.
Howard, Michael.
Howard, William.
Howard, Wm. O.
Howe, General.
Howland, Clarence P.
Howlett, John J.
Howlett, M. P.
Hoyt, James H.
Hubbard, B. H. B., Jr.
Hubbard, Charles.
Hubbard, G. Russell.
Hudler, John H.
Hudson, Asher J.
Hudson, Fred.
Hudson, George.
Hudson, Hendrick.
Huff, G. W.
Hughes, Atkins.
Hughes, Eugene.
Hughes, John A.
Hume, Mary D.
Hunsader, John.
Hunt, M. W.
Huntington, City of.
Hurt, A. P.
Hutchinson, J. T.
Hutchinson, John M.
Hyde, Elizabeth.
Hyde, Frances.
Hyman, Myron I.
Hyttel, Charles M.
Ingalls, John I.
Ireland, Robert L.
Irish, W. M.
Irving, Washington.
Irwin, Gov.
Iselin, Adrian.
Isom, Will H.
Isom, William.
Ivins, De Witt C.

Jackson, Dan'l K.
Jackson, F. F.
Jackson, P. H.
Jackson, Virginia.
Jacksonville, City of.
Jacob, O. W.
Jacobs, Ivy.
James, Edward A.
James, Harry B.
James, J. E.
James, W. T.
Jamison, William A.
Jane, Lady.
Jane, Mary.
Jansen, Fredk.
Janson, Wilhelm.
Jeffersonville, City of.
Jeffery, Edward T.
Jeffery, John H., Jr.
Jenkins, Charles O.
Jenkins, LeBaron H.
Jenkins, Robert.
Jennings, O. B.
Jewett, Jack.
Johnson, August.
Johnson, A. B.
Johnson, Catherine.
Johnson, George H.

Johnson, James W.
Johnson, Nettie.
Johnson, Robert W.
Johnson, Thomas J.
Johnston, Robert E.
Jones, B. F.
Jones, B. F., Jr.
Jones, F. B.
Jones, F. P.
Jones, Harry R.
Jones, Howard.
Jones, J. B.
Jones, N. M.
Jones, Stephen R.
Joyce, G. W.
Joyce, Henry L.
Jung, Emily.
Juarez, Benito.
Kay, James.
Kea, Mauna.
Keeler, Elmer A.
Keeler, Ronald G.
Keene, W. B.
Keller, Gerard H.
Keller, Herbert E.
Keller, Irving G.
Keller, Milfred.
Kelley, D. D.
Kelley, Phillip F.
Kellogg, Fredorio R.
Kellogg, Joseph.
Kelly, Wm. J.
Kendall, Harvey J.
Kennedy, Catharine L.
Kennedy, Dr. David.
Kennedy, Emma J.
Kennedy, H. B.
Kennedy, Hugh.
Kern, Daniel.
Kerr, D. G.
Kerr, Robert.
Keys, Hanson H.
Kilgore, Maude.
Killam, Charles.
Kimbball, Lee, Jr.
Kinch, Wm. H.
King, Edna B.
King, George.
King, Jerome B.
King, Oliver.
King, Samuel G.
King, Willis L.
Kingham, Major.
Kianoy, A. T.
Kirby, Frank E.
Kirk, Wm. B.
Kirkham, Geo. K.
Klein, John F.
Knapp, M. A.
Knight, Kitty.
Kulpe, James N.
Koehn, Frederick.
Koerber, Henry, Jr.
Kopp, Jacob T.
Kortier, Henry L.
Kotcher, Chas. W.
Kremer, Charlie.
Kropp, Wm. D.
Kuper, Chas. P.
Lahmann, W. F., sr.
Lain, John, Jr.
Lamb, Clarence M.
Lancraft, Amanda F.
Lancraft, Wm. T.
Lane, D. T.
Lane, Frank T.
Lano, Helen.
Lang, N. R.
Langan, Pete.
Langell, Simon.
Latrobe, F. C.
Latta, W. J.
Lattimer, Geo. E.
Laughlin, Henry A.
Laughlin, James.

Laurie, Annie.
Laway, E. J., Jr.
Lawrence, Charlie.
Lawrence, Cornelius W.
Lawrence, Fred M.
Lay, Amos.
Le, Catherine P.
Leatham, John.
Le Duo, Ernest.
Ledyard, Col.
Lee, Betty.
Lee, Harry.
Lee, Henry.
Lee, Herman.
Lee, James E.
Lee, John.
Lee, Maren.
Lee, Robt. E.
Lenahan, Frank.
Lennon, Hannah A.
Leonard, George B.
Leopold, N. F.
Le Roux, Paul.
Lewis, J. B.
Lewis, John F.
Lewis, Mary S.
L'Hommeieu, S.
Light, J. P.
Lincoln, Gen'l.
Lincoln, President.
Lindauer, G. C.
Lindsay, Buck.
Lindsey, Daniel.
Link, A. and M.
Linn, William R.
Little, O. H.
Livingston, Herman.
Livingstone, William.
Lloyd, Hattie.
Lloyd, Henry.
Loa, Mauna.
Lockwood, H. S.
Lockwood, James Y.
Loesch, Charles.
Logan, James.
Logan, James J.
Lohman, J. Fred.
Long, George M.
Loomis, George.
Loop, S. B.
Lord, Russell.
Lorman, G. A.
Lovett, Joshua.
Lowell, City of.
Lowndes, Adelle L.
Lowndes, J. Howard.
Lowry, John L.
Lucas, Captain A. F.
Lucas, Mary O.
Luckenbach, Edgar F.
Luckenbach, Edward.
Luckenbach, F. J.
Luckenbach, Florence.
Luckenbach, Fred'k.
Luckenbach, Hattie.
Luckenbach, J. L.
Luckenbach, Julia.
Luckenbach, K. I.
Luckenbach, Katrina.
Luckenbach, Walter A.
Ludington, Luzerne.
Luebko, A. W.
Luntz, John.
Lute, Ruth B.
Lutz, Maggie.
Lutz, T. C.
Luyster, P. B.
Lydon, Harry C.
Lynch, Thomas.

McAllister, Charles.
McAllister, Daniel.
McAllister, J. P.
McAllister, John E.
McAllister, Robert.
McAllister, William.
McArthur, A. F.

McAvoy, Frank and Helen.
McCaffrey, Charles A.
McCaffrey, George F.
McCallum, Gen'l.
McCann, Margret.
McCarthy, Wm. J.
McCauley, Wm. F.
McCoveley, E. V.
McCusaney, W. S., Jr.
McClellan, Gen'l.
McClellan, George B.
McClellan, Wm.
McCord, Henry D.
McCormack, E. J.
McCracken, John.
McCulloch, W. B.
McCullough, C. H.
McCutcheon, Sam.
McDonald, G.
McDonald, J. R.
McDonald, Rita.
McDonough, James.
McDougall, Alexander.
McElroy, Daniel.
McElroy, Ella.
McFadden, J. D.
McFee, James.
McGonagle, William A.
McGowan, Wm. S.
McGregor, Mary A.
McGuire, Elizabeth T.
McGuire, James J.
McGuire, James P.
McGuire, May.
McGuire, Patrick.
McGuire, Robert J.
McIntosh, H. P.
Moityra, Clara A.
McKeever, Edward J., Jr.
McKeever, Steven W., Jr.
McKenney, William A.
McKeroney, John M.
McKinney, Price.
McLean, John H.
McLouth, Pierce.
McTate, Luke.
McNeal, G. H.
McNeal, Kenneth I.
McNeill, Charles.
McVea, Charles.
McWilliams, Belle.
McWilliams, Chal.
McWilliams, Charles.
McWilliams, Charles Henry.
McWilliams, Clara.
McWilliams, Daisy.
McWilliams, James.
McWilliams, Margaret F.
McWilliams, Owen J.
Mac, Vernie.
Macalester, Charles.
Maack, Daniel W.
Maack, William B.
Maackino, City of.
Macomber, B. F.
MacTier, A. D.
Macy, Josiah.
Mailli, George A.
Mahony, Girle.
Mahony, Rosalie.
Major, Guy G.
Malory, Henry P.
Malone, E. B.
Mann, John C.
Manning, J. P.
Mausfield, Emily.
Marchal, C. L.
Markham, Geo. C.
Markham, Gov.
Marmet, Otto.
Marmet, Balle.
Marquand, Henry.
Marquette, City of.
Marrero, L. H.
Marshall, Maggie.
Martin, Jas. T.
Murtin, John.
Murtin, M.

Martinez, City of.
 Marts, E. W.
 Mason, W. G.
 Mason, W. S.
 Mather, Samuel.
 Mather, William G.
 Mathes, Hamilton A.
 Matheson, Geo., No. 2.
 Mathews, S. B.
 Matson, Ella.
 Matthews, Daisy.
 Mattick, Walter.
 Mattison, C. A.
 Maurer, Henry.
 Maxwell, E. O.
 Maxwell, Noble.
 May, Clara.
 May, Eleanor.
 May, Ella.
 May, Etta.
 May, Eva.
 May, Ida.
 May, John F.
 May, Lena.
 May, Maggie.
 May, Natalie.
 Mayor, Oscar F.
 Maytham, Thomas.
 Maytham, Tom.
 Mead, Edwin H.
 Mead, Walter F.
 Meade, Spencer.
 Medill, Joseph.
 Melster, C. A.
 Meldrum, H. A.
 Mercereau, W. L.
 Merchant, F. D.
 Mercur, Fred.
 Merrell, A. F.
 Merwin, William M.
 Messlok, W. L.
 Meyer, Ernest H.
 Meyer, John E.
 Meyer, W. H.
 Miller, R.
 Miles, Paddy.
 Millford, City of.
 Millard, E. M.
 Millard, Thomas C.
 Miller, Dan W.
 Miller, John.
 Miller, Leonard B.
 Miller, P. P.
 Miller, Phil J.
 Mills, Andrew H.
 Mills, Aroma.
 Mills, D. G.
 Mills, David W.
 Mills, Henry P.
 Minch, Anna C.
 Minch, Philip.
 Miner, J. L.
 Miner, Stanley H.
 Minsinger, C.
 Mitchell, Alfred.
 Mitchell, Clarence B.
 Mitchell, G. A.
 Mitchell, George A.
 Mitchell, Pentecost.
 Mitchell, Samuel.
 Moffett, J. A.
 Mohler, W. H.
 Moll, Clifford F.
 Montgomery, City of.
 Moody, William H.
 Moore, Amanda.
 Moore, C. H.
 Moore, Howard C.
 Moran, Agnes A.
 Moran, Edmund J.
 Moran, Eugene F.
 Moran, Helen B.
 Moran, Joseph H.
 Moran, M.
 Moran, R. J.
 Moran, Susan A.
 Moren, James.
 Morgan, James.
 Morgan, James L.

Morgan, J. P., Jr.
 Morgan, J. Pierpont.
 Morrell, Daniel J.
 Morris, Eflingham B.
 Morris, Jas. A.
 Morrison, John Chester.
 Morrow, Joe S.
 Morse, C. W.
 Morse, J. T.
 Morse, James W.
 Morse, Jay O.
 Morse, Samuel F. B.
 Moser, Dr. Geo. J.
 Mould, H. D.
 Mt. Clemens, City of.
 Mullen, Martin.
 Mulry, Thomas M.
 Munroe, J. A.
 Murphy, Simon J.
 Murphy, Walter C.
 Murphy, William H.
 Murray, Alfred J.
 Murray, Geo. R.
 Murray, Juliette W.
 Murray, Oscar G.
 Muscogee, City of.
 Muson, Walter D.
 Myrtle, H. E.

Nauvoo, City of.
 Navagh, John.
 Neal, L. G.
 Nealer, W. H.
 Neff, Charles S.
 Neff, Sidney O.
 Nellson, James B.
 Nelles, George T.
 Nesson, N. J.
 Nettleton, A. E.
 Newbold, Arthur E.
 Newburg, City of.
 Newkirk, H. H.
 Newton, General.
 New York, State of.
 Nichols, Harry.
 Nichols, H. S.
 Nichols, John.
 Nicholson, Admiral.
 Nickerson, Angella B.
 Nisbet, D. A.
 Nora, Catherine.
 Norfolk, City of.
 Norman, Chas. R.
 Norman, M. E.
 Norton, David Z.
 Nottingham, William.
 Noyes, Walter D.
 Nugent, Kathryn E.
 Nye, Harold B.

Oades, John.
 Oakes, Herbert K.
 O'Brien, Harry.
 O'Brien, Hugh.
 O'Brien, Joseph J.
 O'Brien, William.
 O'Byrne, Timothy J.
 O'Connor, Frank.
 O'Connell, John H.
 O'Donnell, Joseph J.
 Ogelsby, E. W.
 Ohio, State of.
 Ohl, Edwin N.
 Olcott, W. J.
 Olcott, William J.
 Olsen, Margaret.
 Olsen, Marie.
 Olsen, Marion.
 Olson, Florence.
 Olson, John G.
 O'Neil, J. E.
 Onen, Anna F.
 Organ, Chas. H.
 O'Riorden, Eleanor.
 O'Riorden, Mary.
 O'Riorden, P.

Orr, Arthur.
 Orr, George N.
 Osborne, Frank C.
 Osborne, A. W.
 O'Shanter, Tam.
 Otis, John.
 Owen, John.

Paddleford, George E.
 Paden, Nina.
 Page, A. L.
 Pahlow, Louis.
 Paine, William A.
 Paisley, Robert H.
 Palmer, J. A., Jr.
 Palmer, Robert.
 Palmer, William P.
 Para, City of.
 Pargray, Eugene W.
 Parker, Charles W., Jr.
 Parkhurst, Wm. L.
 Parkin, Edmund.
 Parks, O. E.
 Parmelee, C. D.
 Parmelee, J. W.
 Parrott, Joseph H.
 Parsons, Robert S.
 Patton, Mary.
 Patton, Thomas.
 Patton, Ida.
 Patton, L. E.
 Paulsen, Jacob.
 Payson, A. H.
 Pearson, James P.
 Pearson, Nellie.
 Peck, Eleanor F.
 Peck, Henry A.
 Peck, Richard.
 Peckham, W. N.
 Peene, Joseph, sr.
 Peirce, Edward.
 Pekin, City of.
 Penick, H. O.
 Pennypacker, Governor.
 Penrose, Boles.
 Penrose, Senator.
 Perkins, Chas. H.
 Perkins, George W.
 Perry, Commodore.
 Perry, D. P.
 Perry, Oliver H.
 Perry, William G.
 Perow, John.
 Peters, J. D.
 Petty, Robert E.
 Pfeil, P. M.
 Pharr, J. N.
 Phelps, Frank D.
 Phelps, M. G.
 Philadelphia, City of.
 Phillips, D. M.
 Phillips, B. C.
 Phillips, David K.
 Phillips, Esther.
 Phillips, S. J.
 Phipps, Henry.
 Picketts, Thomas.
 Pierce, Edward.
 Pierce, E. L.
 Pierce, E. M.
 Pierce, Geo. F.
 Pilsbury, Edwin L.
 Plant, H. B.
 Pletz, Wm. F.
 Poe, General Orlando M.
 Pollock, Walter B.
 Pollock, W. G.
 Pope, E. C.
 Pope, Minnie V.
 Porter, W. S.
 Portsmouth, City of.
 Potter, George L.
 Potter, George H.
 Potter, Mary W.
 Potter, T. J.
 Poulsen, Johan.
 Powell, L. G.

Powell, Mary.
 Powell, Tom G.
 Power, George H.
 Power, T. O.
 Pratt, Charles.
 Pratt, George W.
 Pratt, Herbert L.
 Prentice, James H.
 Prentiss, A. G.
 Prentiss, S. S.
 Pringle, Walter R.
 Pueblo, City of.
 Pugh, W. H.
 Pulver, Lewis.
 Purdy, E. J.
 Purdy, Libbie.
 Putnam, Daisy.
 Putnam, General.
 Pyles, Sam.

Quackenbush, G. V. S.
 Quay, M. S.
 Quigley, Thos. A.
 Quill, John.

Ralph, P. J.
 Ramsay, Carrie A.
 Ramsdell, Homer.
 Randerson, John P.
 Randolph, Geo. F.
 Rannoy, Rufus P.
 Raser, Geo. B.
 Rawson, H. B.
 Rawson, Nellie E.
 Raymond, O. P.
 Reading, City of.
 Ream, Norman H.
 Reccor, Edward P.
 Reeb, M. A.
 Reed, Chas.
 Reed, E. Warren.
 Reed, James H.
 Reed, T. C.
 Reed, William F.
 Reeder, Howard.
 Rees, W. D.
 Reessing, Herman.
 Reeve, P. G.
 Reiber, J. C.
 Reiber, John A.
 Reiber, Frank J.
 Reiber, Frank J.
 Reiber, Harold J.
 Reiber, Joseph C.
 Reiber, Louis.
 Reichenbach, R. P.
 Reihart, Wm.
 Reiss, Clemens A.
 Reiss, John P.
 Reiss, Otto M.
 Reiss, Peter.
 Reiss, Richard J.
 Reiss, William A.
 Rendle, G. T.
 Replogle, J. Leonard.
 Royburn, John E.
 Reynolds, Gard P.
 Reynolds, J. A.
 Reynolds, R. C.
 Rhea, Robert.
 Rhodes, Joshua W.
 Rhue, Shaun.
 Rice, Hazel.
 Rice, Senator.
 Richards, Fred E.
 Richards, Leonard.
 Richardson, Addie.
 Richardson, Granvillo A.
 Richardson, R. R.
 Richardson, W. C.
 Richardson, Walter N.
 Richmond, City of.
 Ridgefield, City of.
 Ridley, O. W.
 Riehl, J. H.
 Riehl, Mary P.

Riggs, Marien.
 Riley, Frank M.
 Ripley, E. P.
 Risher, J. O.
 Ritchie, J. O.
 Robbins, Francis L.
 Robbins, Fredk. D. U.
 Robbins, S. H.
 Roberts, Teroval, Jr.
 Roberts, William T.
 Robertson, Duncan.
 Robertson, F. Y.
 Robinson, C. S.
 Robinson, Lucretia W.
 Robinson, Robert.
 Roche, David T.
 Rockefeller, Frank.
 Rockefeller, John D.
 Rockland, City of.
 Roe, George B.
 Rogers, H. H.
 Rogers, Henry H.
 Rogers, William A.
 Rohlfis, Ella.
 Rome, City of.
 Romer, William F.
 Romunder, Robt. H.
 Roman, Ellen M.
 Ronan, P. C.
 Rose, A. O.
 Rose, J. G.
 Ross, Dotsy.
 Ross, Emma Kate.
 Ross, Irving F.
 Ross, John.
 Ross, Joseph W.
 Ross, Luofie.
 Ross, Walter.
 Rowland, William.
 Roy, R. T.
 Royal, Walter.
 Rowe, H. O., & Co.
 Rowe, Henry O.
 Rowe, Ruel.
 Ruding, H. O.
 Ruding, Harry C.
 Rudolph, M. J.
 Rugge, John.
 Ruggie, John.
 Ruggie, Louise.
 Runnels, D. N.
 Runnels, H. E.
 Runyon, Charles.
 Runyon, Mildred.
 Ruprecht, William.
 Russell, E.
 Russell, Governor.
 Russell, May.
 Ryerson, Carrie A.

Sabin, L. C.
 Sackman, Henry.
 Safford, Julia.
 St. Ignace, City of.
 St. Joseph, City of.
 St. Louis, City of.
 Salmen, Leo L.
 Sanders, W. B.
 Sanford, Margaret J.
 Sarasota, City of.
 Sargent, Mattie.
 Sargent, Edward N., jr.
 Sargent, J. A.
 Savannah, City of.
 Saylor, Capt.
 Saville, Sargent L.
 Sawyer, Philletus.
 Sawyer, W. H.
 Scammell, Fred E.
 Scannell, David.
 Schaefer, Phillip G.
 Schoeckel, Phil.
 Schoenok, S. O.
 Schermerhorn, L. Y.
 Schiller, William B.
 Schlingner, Ferdinand.
 Schley, Admiral.

Schmoldt, R. G.
Schneider, Clotus.
Schneider, Minnie.
Schoellkopf, Arthur.
Schoonmaker, Col. James M.
Schoonmaker, John D.
Schultz, Charles A.
Schwing, Carrie B.
Scovell, D. G.
Scott, A. M.
Scott, H. C.
Scott, Henry T.
Scott, J. W.
Scott, James H.
Scott, Mary.
Scott, Robert A.
Scott, T. J.
Scully, Jack.
Scully, Mary F.
Scully, Thomas J.
Sealy, John.
Seattle, City of.
Seely, John A.
Seely, Joseph.
Seidman, J. T.
Selwood, Joseph.
Serrall, A. T.
Seymour, Geo. D.
Seymour, R. A., Jr.
Shaughnessy, Sir Thomas.
Shaw, D. O.
Shaw, Howard L.
Shaw, J. H.
Shaw, John A.
Shaw, Quincy A.
Shendle, J. H.
Sheldon, Cora A.
Shelton, City of.
Shepard, C. U.
Sheridan, Phil.
Sherman, G. R.
Sherman, J. T.
Sherwin, John.
Shewen & Sons, James.
Shiras, MacGillvary.
Shreveport, City of.
Shriver, George M.
Silber, Julius F.
Stoken, M.
Stemens, Sir William.
Simons, George W.
Simpson, E. E.
Simpson, S. G.
Simpson, W. H.
Sinclair, James R.
Skidmore, Abram P.
Skinner, Frances J.
Skinner, Jeannette.
Slek, Edwin E.
Stout, Jos. T.
Small, Emmett.
Small, John H.
Smiley, Proctor K.
Smith, A. M.
Smith, A. W.
Smith, Annie L.
Smith, B. Lyman.
Smith, C. B.
Smith, Charlie O.
Smith, Elizabeth.
Smith, Elizabeth Monroe.
Smith, J. N.
Smith, Eugenia Dana.
Smith, George W.
Smith, H. C.
Smith, Homer.
Smith, Harbut W.
Smith, Jane B.
Smith, Jeremiah.
Smith, John F.
Smith, J. P.
Smith, Lyman O.
Smith, Monroe C.
Smith, S. W.
Smith, Sommers N.
Smith, Sydney T.
Smith, Theodoro.
Smith, Willert L.
Smith, William V. R.

Smoot, W. T.
Snook, T. W.
Snow, Lizzie M.
Snyder, William P.
Snyder, William P., Jr.
Soper, Albert.
Sorrel, General G. M.
Southwick, George N.
Spalding, S. M.
Speddon, Lauretta.
Spiane, H. C.
Sprague, William.
Sprinkle, J. R.
Squire, F. B.
Stackhouse, Powell.
Stafford, Alice.
Stafford, W. R.
Stamford, City of.
Standish, Miles.
Standish, Myles.
Standish, Rose.
Stanton, John.
Staples, Cora L.
Star, Richard.
Starbuck, N. B.
Stark, O. H.
Starko, Conrad.
Starr, George E.
Steele, Mary.
Steers, Henry.
Steers, J. Rich.
Stelmale, Frederick H.
Steinbrenner, Henry.
Stephenson, Hob.
Stephenson, George.
Stephenson, I. Watson.
Stephenson, S. M.
Storrett, A. W.
Stonson, J. B.
Stevens, Ida M.
Stevens, Kate C.
Stevens, Mabel J.
Stevens, Martha.
Stevens, Robert L.
Stevens, W. I.
Stevenson, Russell.
Stevenson, Wm.
Stewart, Alexandra M.
Stewart, A. M.
Stewart, Amelia.
Stewart, Chas. R.
Stewart, Elizabeth.
Stewart, Esther.
Stewart, Fannibello.
Stewart, Graomo.
Stewart, Lyman.
Stewart, Rhoda.
Stoknoy, Nat.
Stifel, William F.
Stockor, Hugh.
Stokloy, Wm. B.
Stono, Albert J.
Stono, Amasa.
Stono, Charles Henry.
Stono, Charles R.
Stono, Elln G.
Story, Gerlie.
Stout, Frank D.
Stroker, Charles P.
Strohm, C. B.
Strong, Nat.
Strong, William L.
Stuart, Edwin B.
Stuart, James C.
Sullivan, John H.
Sullivan, J. J.
Sullivan, Roger C.
Sullivan, Theop' D.
Sullivan, W. H.
Sunder, G. Carl.
Sutton, J. W., Jr.
Sutton, Nat.
Sutton, Wm. E.
Sutton, David.
Swain, Julia B.
Swain, Percy.

Swain, Verne.
Swan Alden S.
Swenle, D. J.
Symons Major.

Tacoma, City of.
Tagart, Samuel H.
Taggart, T. R.
Talcott, M.
Tampa, City of.
Tanner, O. B.
Taunton, City of.
Tausig, Felix.
Taylor, A. Brooke.
Taylor, Helen.
Taylor, Hudson.
Taylor, J. V.
Taylor, Moses.
Taylor, W. S.
Taylor, Willard U.
Taylor, William H.
Taxis, John.
Teagle, W. C.
Teague, S. E.
Teal, J. N.
Tegtmeyer, Archlo.
Terry, Edwin.
Terry, J. W.
Tessler, A. A. O.
Thaw, Evelyn N.
Thomas, G. H. A.
Thomas, Hattie.
Thomas, J. P.
Thompson, Alexts W.
Thompson, O. D.
Thompson, Carol A.
Thompson, J. W.
Thompson, L. E.
Thompson, R. P., Jr.
Thompson, Robert M.
Thompson, Smith.
Thompson, Thomas.
Thomson, Elihu.
Thorne, L. B.
Thorpe, Sarah.
Thurlow, Lewis K.
Thurston, Grace.
Tico, George B.
Tilford, W. H.
Tindanus, E. Clay.
Tinninus, Edward M.
Tinninus, John J.
Tinninus, Thomas F.
Tisdale, H. G.
Toledo, City of.
Tollon, Jr. F. J.
Tomkins, Calvin.
Tomlinson, G. A.
Topoka, City of.
Trotter, Edward Y.
Tracy, J. R. G.
Tracy, Kathleen.
Tracy, Mary T.
Tracy, Nellie.
Tracy, Walter.
Trotter, John J.
Tromper, Jacob H.
Trow, Martin.
Trigg, James N.
Trimble, Richard.
Trombly, José.
Truby, John M.
Truesdale, William H.
Tucker No. 2, F. W.
Tull, E. J.
Tully, Bart.
Tully, Eugenia.
Tupper, W. M.
Turner, H. B.
Turner, J. J.
Tyson, Jesso.

Uhrig, Edward A.
Underwood, F. D.
Underwood, Frederick D.
Upson, Andrew S.
Upson, J. E.
Utley, E. H.

Van Alst, James.
Van Cott, Cornelius.
Van Damme, Charles.
Van Dyke, J. W.
Van Ellis, H.
Van Hise, Charles R.
Van Tuijl, Geo. C., Jr.
Van Vleck, George H.
Vansolver, Annie L.
Vare, William S.
Vasa, G.
Vaughn, S. E.
Velt, R. O.
Vernon, Belle.
Vessels, O. H.
Vinyard, Caroline.
Voight, E. A.
Voight, Katie.
Vosburg, Geo. R.

Wado, John L.
Wado, Wm. J.
Wadley, William M.
Wadsworth, James W.
Wainwright, Admiral.
Walker, Harold.
Walker, Lizzie M.
Walker, Mary J.
Walker, T. H.
Walker, T. C.
Wall, Harry M.
Wallace, F. M.
Wallace, George A.
Wallace, James O.
Walsh, James P.
Walsh, Julius S.
Walters, Thomas.
Wand, Thomas I.
Ward, Andrew J.
Ward, Colonel.
Ward, Florence.
Ward, Francis J.
Ward, L. C.
Ward, Thomas J.
Warden, Wm. G.
Warner, C. Blaine.
Warner, Charles M.
Warner, Randolph S.
Warwick, W. H.
Warwlok, W. J.
Washburn, Elizabeth.
Washburn, Geo. W.
Washburn, M. L.
Washburn, U. F.
Washington, Gen'l.
Washington, George.
Washington, Stato of.
Waterbury, James M.
Waterman, R. M.
Watson, C. W.
Watson, Harvey.
Watson, V. L.
Watt, James.
Wattson, Theo. B.
Watts, M. D.
Watts, Permi B.
Waver, John.
Webber, John.
Webber, Frank B.
Webber, H. S. B.
Webb, Sarah J.
Webb, George A. A.
Webb, M. L. H.
Webb, Sarah.
Webber, A. Jr.
Webb, Harold.
Webb, John T.
Webb, Willie.
Webber, John J.
Weller, Fred. W.
Weller, Sam.
Wellman, Henry.
Wells, Erastus.
Wells, J. R.
Wells, Wm. A.
Wente, Robert C.
Wentworth, G. K.
Werner, Charles H.
West, George R.

Wescott, R. L.
Westcott, J. W.
Wharton, Joseph.
Wheeler, Daniel.
Wheeler, Harry R.
Wheeler, Joe.
Wheeler, M. D.
White, Cora P.
White, Peter.
White, W. F.
Whiteley, Calvin.
Whiteman, W. H.
Whitlock, Charles M.
Whitney, H. M.
Whitney, James S.
Wickham, Wm. H.
Wickwire, Hedge.
Wickwire, Theodore H.
Wickwire, Theodora H., Jr.
Widener, Peter A. B.
Widlar, Francis.
Wilbert, Anton.
Wilcox, Annie L.
Wilcox, Minot I.
Wilcox, Rowland H.
Wilcox Co., Tho M. I.
Wild, H. C.
Wild, Tom.
Wilkinson, Horace S.
Willard, F. S.
Willard, Jess.
Willert, Nellie.
Willett, Thomas.
Williams, Charles E.
Williams, E. T.
Williams, G. W.
Williams, Geo. H.
Williams, Henry P.
Williams, Homer D.
Williams, J. H.
Williams, J. L.
Williams, Roger.
Williams, W. H.
Williams, Wm. G.
Wilmington, City of.
Willmot, Maud.
Willmot, R. W.
Willmot, W. G.
Wilson, Anna C.
Wilson, Captain Thomas.
Wilson, Jennie.
Wilson, Mathew.
Wing, Chas. C.
Wingshp, Edith Goddard.
Winter, Herman.
Winthrop, Gov.
Wise, John.
Wistar, Gen'l I. J.
Wittich, Mary.
Wohl, August.
Wolcott, M. C.
Wolf, Wm. H.
Wolf, William H.
Wolvin, Augustus B.
Wonsou, J. W.
Wood, Heder.
Wood, John A.
Wood, Joseph.
Wood, T. J.
Woodall, Fannie.
Woods, Arthur.
Woods, Frank.
Woolley, James.
Worley, John M.
Worleys, Tom S.
Wright, H. E.
Wyker, J. D.
Wyler, Herbert G.
Wyllie, Alexander.

Yates, Harry.
Yerkes, William H., Jr.
Yoakum, B. F.
York, City of.
York, T. S. J., Jr.
Young, Coe F.
Young, Lavelle.
Ziesing, August.

PART IIa.—GAS VESSELS.

- Adair, Robert.
 Adams, Henry F.
 Adams, I. G.
 Adams, J. Q.
 Adams, J. W.
 Adams, M. O.
 Adams, Mary.
 Adams, Sam.
 Adella, Ada.
 Adolino, Julia.
 Adell, Gladys.
 Adkins, Elijah S.
 Adkins, Stella.
 Agassiz, Alexander.
 Agnes, Lady.
 Agnes, Mary.
 Alario, Joseph.
 Albert, Axel.
 Alces, Ethel.
 Alfreda, Bertha.
 Alice, Mary.
 Allard, S. I.
 Allen, Elsie.
 Allen, Fred.
 Allen, Leo.
 Allen, Louie S.
 Allendor, Sallo L.
 Allison, Nettie.
 Allison, R. T.
 Alma, Bertha.
 Alphonso, Mary.
 Alvah, J. H.
 Alyce, Lady.
 Ames, Elizabeth A.
 Ames, J. W.
 Ames, Lavon S.
 Amory, G. W.
 Amos, Wm.
 Amudsen, Roald.
 Ana, Sveta.
 Anacortes, City of.
 Anderson, Bessie A.
 Anderson, Mary.
 Anderson, T. W.
 Anderson, W. D.
 Andrew, Maud.
 Ann, Betsey.
 Ann, Eliza.
 Ann, Mary.
 Anna, Polly.
 Annie, Lou.
 Anton, John.
 Archer, J. E.
 Archer, M. J.
 Archer, M. J.
 Arsanter, R.
 Atkinson, Margaret.
 Atwood, Fannie Belle.
 Atwood, J. R.
 Augusta, Caroline.
 Avelta, Helen.
 Avina, Eva.
 Ayers, Frederick H.
- Bagley, Worth.
 Baker, Benny W.
 Baker, Daniel C.
 Baker, F. J.
 Baker, Fillmore A.
 Baker, Frank A.
 Baker, Franklin.
 Baker, Janlo.
 Baldwin, Albert.
 Baldwin, Eben.
 Ballenger, Ada.
 Balster, George D.
 Baltimore, Lady.
 Barkley, R. C.
 Barnes, Irene.
 Barnes, Iva S.
 Barnes, Susie P.
 Barron, Robert.
 Baseo, T.
- Bateman, Lena G.
 Bateman, Luther.
 Bateman, Walter.
 Bates, George H.
 Beal, Dana.
 Beal, Sylvia W.
 Beale, Mary J.
 Beauchamp, Z. E.
 Beebe, Mary.
 Bell, Ada.
 Bell, Anna.
 Bell, Carrie.
 Bell, Daniel.
 Bell, Eva.
 Bell, Florence.
 Bell, George C.
 Bell, Ida.
 Bell, Linnie.
 Bell, Lizzie D.
 Bell, Lucy.
 Bell, Mary.
 Bell, May.
 Bell, Mollie S.
 Bell, Nettie.
 Bell, Rebecca.
 Bell, Ruth.
 Belle, Cora.
 Belle, Ella.
 Belle, Fannie.
 Belle, Flora.
 Belle, Gracie.
 Belle, Ida.
 Belle, Mao.
 Belle, Mary.
 Belle, Nettie.
 Belle, Ola.
 Belle, Sally.
 Belmont, Perry.
 Benner, Eliza A.
 Henner, Sherman S.
 Bennett, M. V.
 Bennett, Mildred.
 Bennett, W. Gertrude.
 Benton, John R.
 Berke, Edw. H.
 Bernard, Edgar.
 Berry, Emma C.
 Betty, Lady.
 Richard, Emily F.
 Biggs, W. S.
 Bill, Buffalo.
 Billar, Samuel P.
 Billo, George H.
 Bird, Hattie M.
 Bird, Lady.
 Bird, Lillie.
 Bird, May.
 Birmingham No. 2, City of.
 Bishop, Amanda.
 Bishop, W. H.
 Black, Albert W.
 Black, Edmund F.
 Blackman, A. and E.
 Blades, Thomas.
 Blades, W. B.
 Blaine, James P.
 Blaine, City of.
 Blaisell, Sarah H.
 Blake, Ellen.
 Blake, Lewis.
 Blanch, Hattie.
 Blanchard, R. W.
 Blanche, Clara.
 Blanche, Eva.
 Blanche, Rosa.
 Blankford, Wm. J.
 Blum, Hermine.
 Blum, Sarah.
 Bly, Nellie.
 Bond, Samuel C.
 Boone, J. C.
 Booth, A.
 Bosman, Ida F.
- Bowden, Georlie C.
 Bowers, O. O.
 Bowman, Dorcas.
 Boyd, J.
 Boyle, Lela.
 Bozman, L. H.
 Bradford, J. and P.
 Bradon, Clara.
 Braley, Charles.
 Bramble, Eva.
 Brandt, Madalme.
 Bransford, Bertie.
 Bransford, Viva.
 Brevard, Fannie.
 Brewer, Viola M.
 Bridges, Elsie A.
 Bridges, Robert.
 Brittain, Mollie.
 Brittain, Wm. M.
 Britton, John A.
 Broero, Franklin.
 Broero, Mary M.
 Brooks, J. W.
 Brooks, Velma.
 Broward, N. B.
 Brown, Albert.
 Brown, Annie.
 Brown, Edna E.
 Brown, Eugene H.
 Brown, Harry C.
 Brown, James E.
 Brown, Jennie C.
 Brown, Jerry.
 Brown, Ralph.
 Brown, R. L.
 Brown, Sarah.
 Brown, Senora.
 Bruce, Naomi.
 Brush, Geo. S.
 Bryant, Lottie.
 Bryson, Mabel E.
 Buchanan, James.
 Buchanan, George.
 Buck, Ashloy.
 Buck, J. F.
 Budd, Goldy.
 Bueno, Esta V.
 Bunting, R. F. M.
 Bunting, Wm. H.
 Burcham, Hattie F.
 Burger, H. B., Jr.
 Burgess, G. F.
 Burke, Lillie.
 Burke, James M.
 Burney, Robert B.
 Burns, Robert.
 Burns, S. F.
 Burns, Sam.
 Burr, Ellen.
 Burr, Forest.
 Burrows, W. F.
 Burt, C. W.
 Bush, Eleanor.
 Bush, Louisa.
 Butler, Catharine M.
 Butler, Catharine A.
 Byers, J. C.
- Cabot, G. L.
 Callanan, L. J.
 Callis, D. G.
 Calvert, G. W.
 Candago, Lois M.
 Cannon, Maggie.
 Carey, James M.
 Carlisle, Mary.
 Carr, Lida.
 Carmel, M.
 Carolina, Georgia.
 Carolyn, M.
 Carroll, James.
 Carter, Robert D.
- Carter, Ruth V.
 Carter, W. B.
 Cary, Wm.
 Cassano, Peter.
 Cassidy, John.
 Chance, Sarah B.
 Chard, Samuel.
 Charlotta, Ellen.
 Chase, Ida.
 Cherry, S. A.
 Chester, Albert.
 Chester, L. J.
 Childs, George W.
 Christian, D. E.
 Chruttl, J.
 Church, G. H.
 Clarence, Eva.
 Clark, Dora.
 Clark, James R.
 Clark, Wm. W.
 Clarke, E. R.
 Clarke, Harold.
 Clarke, J. V.
 Clarno, Ruth.
 Clay, Henry.
 Clayter, Annie L.
 Clayton, E. A.
 Clements, W. H.
 Cleveland, Annie.
 Cleveland, Grover.
 Clinton, Grace.
 Clippner, E. J.
 Cloughen, John.
 Clyde, Bettie.
 Coates, Julia.
 Cobb, Lola H.
 Cochran, Phoebe.
 Coffin, Stella M.
 Coleman, W. W.
 Collier, Captain.
 Collier, Katie.
 Collins, Mildred.
 Columbus, Christopher.
 Colyer, C. Washington.
 Combs, Mary E.
 Congdon, Thomas B.
 Conklin, Frank L.
 Conover, Zeph S.
 Cook, Governor.
 Coombs, J. N.
 Cooney, Edith H.
 Cooper, Bella.
 Cooper, Lillian C.
 Cooper, S. J.
 Corbin, Henrietta.
 Corbin, Ladio F.
 Corcum, Lois H.
 Corrigan, Edward.
 Corwin, Horton, Jr.
 Costen, Maurice W.
 Coulbourn, Lona V.
 Covert, I. C.
 Covert, Tillie.
 Covington, M. J.
 Cowan, Isabel.
 Cox, C. F.
 Cox, Christie A.
 Cox, Effie.
 Cox, J. W.
 Cox, Lina.
 Cox, Wm. E.
 Craft, Florence M.
 Craig, W. M.
 Crano, Rhoda E.
 Crawford, Wm.
 Creamer, Gladys L.
 Cree, Bernice.
 Creel, Hattie.
 Creighton, Vernon J.
 Creswell, R. J.
 Creswell, R. M.
 Crittby, Grace M.
- Cris, Harriet A.
 Cripps, George S.
 Crockett, J. E.
 Crosswell, W. W.
 Crosswell, Wm. W.
 Crozier, Jeanne.
 Crum, Emma.
 Cruso, Robinson.
 Cruz, Mary Francis.
 Culbert, Belle W.
 Culver, Mattie F.
 Culver, Sadie E.
 Cummins, J. A.
 Curet, J. B. W.
 Curran, Lauretta.
 Curry, William.
 Curtis, Marion L.
 Curtis, Mary F.
- Dall, Ella.
 Dalley, G. W.
 Dan, Capt.
 Dan II, Capt.
 Dandy, Jim.
 Danes, A. S.
 Daniel, Maggie.
 Daniels, E. R.
 Dare, Nina.
 Darling, Grace.
 Darling, Ruth.
 Date, May.
 Davis, Catharine.
 Davis, E. M.
 Davis, Etta.
 Davis, H. J.
 Davis, Julia.
 Davis, M. B.
 Davis, Maggie E.
 Davis, Mary E.
 Davis, Minnie.
 Davis, Minnie.
 Davis, Ray.
 Davis, Ruby L.
 Davis, Wm. C.
 Davis, Winnie.
 Dawson, Edith.
 Dawson, Anna M.
 Dawson, Joseph I.
 Day, Charles A.
 Dayton, Charles F.
 Dayton, Eleanor.
 Dayton, Lillie B.
 Dayton, L. J.
 Denn, Helen.
 Denn, Lillie.
 Dean, Mary J.
 Deek, Irene.
 Decker, Freddie W.
 Decker, Jennie F.
 Decker, Sylvester.
 De Costa, Gertrude.
 De Hart, Col.
 Deen, Marjot.
 Deery, H. A.
 Dolano, Clara M.
 Dell, Clyde.
 Dell, Ida.
 Della, Emma.
 Del Mar, Flora.
 Delmas, G. H.
 Doy, C. P.
 Dennis, James T.
 Denison, James.
 Denton, Grace M.
 De Rondo, Mario.
 Dewey, Admiral.
 Dewey, John M.
 Dewey, J. N.
 Dew Ramsey, Capt. Frank.
 Diok, Capt.
 Dick, Emma.
 Dickerson, E. S.

Dickson, H. L.
 Dierssen, F.
 Dillon, Lou.
 Dixon, Caroline.
 Dixon, J. R.
 Dixon, M. O.
 Dixon, Matilda J.
 Dixon, Thomas J.
 Dodge, David R.
 Dodge, W. Talbot.
 Dohm, Anton.
 Dohler, C. A.
 Donald, Louis.
 Doris, Anna.
 Dorn, Lillian.
 Dougherty, John F.
 Doughty, Alice M.
 Douglas, B. A.
 Douglass, Mary W.
 Douglass, Virginia.
 Dowell, S. L.
 Doyle, James A.
 Drake, W. E.
 Drannek, O. W.
 Driggs, Edmund.
 Drummond, Albert.
 Dryden, Edith M.
 Du Bois, Francis B.
 Dugan, Bessie M.
 Dunbar, G. S.
 Dunbar, James.
 Duncan, Commodore.
 Ducan, Hattie L.
 Dunne, Gov.
 Durrus, Mary F.
 Dutton, B. H.

Eaton, Helen F.
 Edmunds, J. Henry
 Edwards, E. Warren.
 Edyth, Glenn.
 Eldert, Sarah.
 Eldridge, Lady.
 Elizabeth, Anna.
 Elizabeth, Jane.
 Elizabeth, Mary.
 Elizabeth, Mary.
 Elizabeth, Sarah.
 Ella, Floyd.
 Ella, Mary.
 Ellen, Fanny.
 Ellen, Flora.
 Ellen, Mamie.
 Ellen, Mary.
 Ellen, Grace.
 Elliott, J. C.
 Ellis, Herman.
 Ellwood, Alvah.
 Eisey, R. N.
 Eisle, Laura.
 Eisle, Robt.
 Emanuel III, Victor.
 Emma, James.
 Emma, Hilda.
 Emma, Lady.
 Emma, Lizzie.
 Emma, Mary.
 Emson, Christian D.
 Endress, Ora.
 Enos, Ignatius.
 Enos, Laura.
 Enos, Malinda.
 Eppinger, H.
 Efrission, John A.
 Erwin, Nellie.
 Estell, Birdie.
 Estelle, Hazel.
 Estelle, Jona.
 Estelle, Lillian.
 Estelle, Margie.
 Estelle, N.
 Ethel, Mary.
 Etta, Frances.
 Etta, Ida.
 Etta, Mary.
 Euro, C. T.

Eurich, William.
 Eustis, City of.
 Evans, Holden.
 Evans, Johnson.
 Evans, Pearl D.
 Evelyn, Lady.
 Evelyn, Mary.
 Everett, City of.

Fair, Annie.
 Fairbanks, Julia.
 Fallon, Mary T.
 Fass, Isaac.
 Fass, Marcus.
 Faulkner, G. L.
 Faulkner, Joseph L.
 Faunce, George B.
 Faunce, Mary S.
 Fedderman, C. W.
 Feeney, John.
 Felton, Rebecca L.
 Fentress, W. S.
 Fern, Fanny.
 Ferry, Gov. Elisha P.
 Feuerstein, Louis.
 Finch, Henry.
 Finley, J. J.
 Fish, Lady.
 Fisher, Bud.
 Fisher, Mercedes.
 Fisher, Wm.
 Fiske, Bessie.
 Fitzsimmons, M. J.
 Flaherty, Ella.
 Flaherty, J. D.
 Fleet, Samuel.
 Fletcher, Mary.
 Fletcher, Spencer D.
 Fletcher, Theo.
 Fletcher, T. F.
 Fletcher, W. A.
 Florence, Annie.
 Flyer, Catalina.
 Foggie, J. W.
 Ford, A. Lincoln.
 Ford, Harry.
 Fordham, Grace.
 Fort, Tom.
 Foss, Lillian D.
 Foster, Dorothy.
 Foster, Lizzie B.
 Fountain, Linwood.
 Fowler, Daniel G.
 Fowler, W. E.
 Fox, John.
 Fox, Richard J.
 Frances, Emma.
 Frances, Hattie.
 Frances, Ida.
 Frances, M.
 Frances, Mary.
 Frank, Henry.
 Frank, Ida.
 Fraser, Esther.
 Frazer, A. C.
 Freeman, Grace E.
 French, Orvid F.
 Frenz, G.
 Fromo, Anna M.
 Fromont, Alex.
 Fuller, W. P.
 Fuller, Willford W.
 Furman, George H.

Gallup, N. S.
 Gamble, Edward S.
 Gamago, Laura E.
 Gandy, E. R.
 Garrett, C. P.
 Garrison, Virgie.
 Gaskell, Nellie T.
 Gaskill, Leola B.
 Gault, J. A.
 Gay, Lady.
 Gehn, John.

Genever, Lottie.
 Gerber, Estelle.
 Gertrude, M. K.
 Gibbons, J. Thomas.
 Gibbs, Rufus M.
 Gibson, Eva L.
 Gibson, J. B.
 Gifford, A. T.
 Gilbert, Fred.
 Gilles, Wm. Trickett.
 Gillett, James N., Jr.
 Gilliken, Emma M.
 Gillikin, U. M.
 Gills, A.

Gilman, Edward R.
 Giunta, Nadia.
 Glivan, H. C.
 Glass, Pete.
 Glenn, Fulton.
 Glennan, E.
 Glover, M. A.
 Godfrey, Annie.
 Godman, F. L.
 Goldish, L.
 Goodspeed, W. M.
 Gordon, F. W.
 Gordon, Oscar.
 Gore, J. J.
 Gorman, A. P.
 Goss, Blanche Viola.
 Grace, Ben.
 Grace, E. C.
 Grace, Lady.
 Grady, Henry W.
 Graham, T. W.
 Graham, W. W.
 Grannis, Carrie.
 Grant, G. N.
 Grant, General.
 Grant, Lydia.
 Gray, Alma.
 Gray, Elmer E.
 Gray, Hazle.
 Gray, Mary A.
 Gray, Nellie.
 Grebb, Nellie L.
 Green, C. H.
 Green, Nettie.
 Green, Roddy.
 Greer, Matthew S.
 Greeting, Robert.
 Griffin, Grace.
 Griffin, Jennie.
 Griffin, Cora L.
 Griffith, William J.
 Groah, Ada.
 Grove, Myrtle.
 Gruby, Frances S.
 Gullport, City of.
 Gunby, Leola.
 Gunby, L. W.
 Gunderson, Ellen.
 Guthrie, A. M.
 Gwin, Sibilo.
 Gynt, Per.

Hagan, George E.
 Haggott, Marlon.
 Hag, General.
 Haines, A. T.
 Halbert, Dorothy.
 Haley, Annie T.
 Halford, R. G.
 Hall, Hattie E.
 Hall, Mildred.
 Hall, Ralph L.
 Hall, S. C.
 Hall, Susie.
 Hamilton, Lady.
 Hamblen, Bessie.
 Hamphill, R. H.
 Hand, C. W.
 Hand, L. R.
 Hanks, Nancy.
 Hanlon, Marie L.
 Hanna, J. D. C.

Hanson, Mary.
 Hardesty, George W.
 Hardy, Katie M.
 Hare, John T.
 Hare II, John T.
 Harford, Evelyn.
 Harms, Sophie.
 Harrington, Fannie T.
 Harrington, W. E.
 Harris, C. M.
 Harris, Lillian M.
 Harris, Rebecca J.
 Harrison, Katie.
 Hart, Joseph.
 Harty, Mary E.
 Harvey, C.
 Harvey, Emma.
 Haskell, Lillian H.
 Haskins, Marguerite.
 Hastie, R. M.
 Havens, Chas. C.
 Haversflok, J. B.
 Hawkins, Emma.
 Hayes, Sam.
 Haynes, A. T.
 Hays, Ed Ryan.
 Hayward, Fannie E.
 Hayward, M. Blanche.
 Hazle, Maud.
 Hearri, Bayard.
 Hearst, William R.
 Heath, Gardner.
 Heck, N. H.
 Hegeman, B. H.
 Hegg, E. A.
 Heinley, J. and C.
 Helen, R. E.
 Hellen, Maud.
 Hendrix, Emma.
 Henkle, E. J.
 Henry, Frank D.
 Henry, John.
 Hergert, F. C.
 Hermann, C. T.
 Heron, Leona.
 Herron, John S.
 Hickman, Thomas.
 Hicks, Adella.
 Hilda H. Lady.
 Hilderbrandt, H. F.
 Hill, Commodore J. G.
 Hill, Ellinora.
 Hill, The Albert.
 Hinote, T. A.
 Hirsch, Gilbert.
 Hodgdon, George M.
 Hodson, Clarence.
 Hollingsworth, Hilda.
 Homann, Annie.
 Hood II, Robln.
 Hooper, E. A.
 Hope, Charlie.
 Horton, G.
 Horton, Mabel E.
 Houghwaut, Theodore.
 Houseman, J. I.
 Houseman, Mildred F.
 Houston, City of.
 Hover, Ira W.
 Howard, George.
 Howard, Stanley.
 Howard, S. T.
 Howlett, M. P.
 Howlett, Thomas F. J.
 Hoy, W. H.
 Hubby, Turner E.
 Huff, Ethel S.
 Hughes, Elizabeth.
 Hughes, T. H.
 Hull, C. R.
 Hulco, Edna H.
 Hume, William I.
 Humphrey, James.
 Hunter, F.
 Hupper, Jennie A.
 Hur, Ben.

Hurst, Floyd.
 Hurst, T. C.
 Hutchins, Alice D.

Inman, Myra.
 Irene, Omlo.
 Irving, Blanche F.
 Isabell, C. C.
 Issena, Princess.

Jack, Captain.
 Jackson, Andrew.
 Jackson, Stonewall.
 Jacoby, Samuel C.
 James, Arthur.
 James, Howard.
 James, Robert.
 Jane, Betty.
 Jane, Lady.
 Jane, Mary.
 Jane, Phillis.
 Jane, Sarah.
 Janette, Irma.
 Jay, Clark W.
 Jay, K.
 Jayno, George.
 Jean, Emma.
 Jean, Mary.
 Jeanette, Hazel.
 Jeffrey, L. A.
 Jewell, Mabel.
 Jo, Mary.
 Joe, Captain.
 Joe II, Capt.
 Johnson, A. B.
 Johnson, Annie.
 Johnson & Son, F. W.
 Johnson, H. A.
 Johnson, J. Calhoun.
 Johnson, Jesse.
 Johnson, John D.
 Johnson, S. B.
 Johnson, Sophia.
 Johnson, Walter M.
 Johnson, Willie N., Jr.
 Joline, D.
 Jones, Agnes.
 Jones, C. O.
 Jones, Edna M.
 Jones, Fred.
 Jones, H. B.
 Jones, Paul.
 Jones, Thomas P.
 Jordan, S. E.
 Joubert, General.
 Joy, Lizzie S.
 Jubb, Thomas F.
 Judson, Margaret.

Kahler, Tryno.
 Kane, Winnie.
 Keoley, John, Jr.
 Keeney, T. Y.
 Kellow, Austin L.
 Kelley, W. A.
 Kelly, Charles M.
 Kelsor, William.
 Kennedy, Chester A.
 Kessel, Henry A.
 Key West, City of.
 Kimball, Anne F.
 King, Elizabeth M.
 King, James E.
 King, Lena.
 King, Lucy.
 King, Pearl.
 King, Tom.
 Kirwan, James G.
 Kirwan, Mary R.
 Kling, August, sr.
 Knapp, Joseph C.
 Knight, F. C.
 Knox, W. K.
 Koehn, Annie K.

Koon, Valentine.
Kroll, Peter.
Kuppersmith, W. M.
Kyle, W. D.

Lake, F. H.
Lako, T. W.
Lamson, Katie C.
Lane, George E., Jr.
Lane, Jim.
Lane, Josie.
Lane, Sammy.
Lang, Ernest.
Langford, Milton.
Langford, Stephen.
Langford, Ada J.
Langston, Margaret.
Langston, J. W.
Laura, Annie.
Laurents, W.
Laurie, Annie.
Lavolette, G. F.
Lawry, Hattie E.
Lawrence, Frank.
Lawson, Dola.
Leah, Hazel.
Leah, Verma.
Leavitt, Mabel E.
Lee, Alice.
Lee, Annie.
Lee, Carrie.
Lee, Cora.
Lee, Ella.
Lee, Eva.
Lee, Gracie.
Lee, Harry.
Lee, Isabel.
Lee, Jennie.
Lee, Louis.
Lee, Lucy.
Lee, M. J.
Lee, Maggie.
Lee, Mamie.
Lee, Marlon.
Lee, Mary.
Lee, Mollie.
Lee, Nancy.
Lee, Percy.
Lee, Robert E.
Lee, Roxie.
Lee, Ruby.
Lee, Zephia.
Leland, Arthur.
Leland, Fred.
Lemon, Molly.
Lena, Princess.
Lena, Rosa.
Lenora, Mary.
Leon, Jorge Bird.
Leona, Nellie.
Leonard, Gracie.
Leonard, Ivy L.
Leonard, John.
Leonard, Mollie V.
Loppert, Joe.
Leslie, Lizzie E.
Lester, Olive C.
Low, Captain.
Low II, Capt.
Lewis, Amanda F.
Lewis, J. W.
Lewis, Jessie.
Lewis, J. & M.
Lewis, Mamie.
Lewis, Stella I.
Lichtheiser, Edna D.
Lillian, Eva.
Lillian, Martha.
Lillie, Ella V.
Lincoln, A.
Lincoln III, President.
Lloyd, O. S.
Lockerman, W. J.
Logan, Jennie G.
Logan, Martha.
Logan, Wm.
Lois, Annie.

Long, Anna.
Lois, S. F.
Lord, Mary M.
Lore, Theo. R.
Lou, Lady.
Lou, Mary.
Louise, Anna.
Louise, Annie.
Louise, Bessie.
Louise, Edith.
Louise, Eleanor.
Louise, Elsie.
Louise, Emma.
Louise, Mamie.
Lounds, Ida Bell.
Low, A. A.
Lowe, E. I.
Lowe, Helen.
Lowery, W. J.
Lucas, Erna M.
Luce, B. D.
Ludlow, Henry.
Lulu, Hattie.
Lundy, Frederick.
Lundy, R. C.
Lupton, M.
Lyerly, Capt.
Lynde, Charles W.
Lyon, Geo. L.
Lyons, J. Harry.

McCabe, Bea.
McCabe, Harry.
McCabe, Hattie.
McCabe, Mary.
McAdow, P. W.
McAngo, W. N.
McAtee, John.
McCabe, George B.
McCabe, H. C.
McCabe, Ada.
McCabe, S. A.
McCabe, L. E. & A. L.
McDonagh, M. P.
McDonald, D.
McDonald, Lewis.
McDonald, Margaret.
McDonald, Wallace A.
McGovern, Helen.
McGowan, Jack.
McKeever, S. W.
McKenzie, Marguerite S.
McKenna, Jns. F.
McKinley, Wm.
McKinley, William.
McKown, Veda M.
McLain, Lottie B.
McLain, Martha E.
McLeon, Adelle.
McLeon, Louise.
McLeon, Marlon.
McLeon, Blas.
McMorrow, J. F.
McMullen, O.
McNeill, C. A.
Mable, Gertrude.
Mable, Hildur.
Mace, A. V.
Mace, E. S.
Machen, L. W.
Mack, John.
Mackin, John, sr.
Madden, Frank H.
Madelena, M.
Mae, Annie.
Mae, Lola.
Mae, Uan.
Magnus, Jos. A.
Maguno, C. L.
Mahon, M. S.
Malo, Annie.
Malo, Bertha.
Makeo, James.
Maloney, Rosa.
Malony, Mary.
Mance, A. and W.
Manette, City of.

Mansfield, Helen Josephine.
Margarette, Emily.
Margey, Annie.
Marla, Josephine.
Marie, Annie.
Marie, Ella.
Marion, Alice.
Marion, Ethel.
Marion, Helen.
Marion, Lulu.
Marks, H. D.
Marks, M. M.
Marquette, Pere.
Marsh, W. E.
Marshall, Angie L.
Marshall, G. B.
Marshall, Henry L.
Marshall, Ira.
Marshall, J. H.
Marshall, J. M.
Marshall, Mary A.
Marshall, R. W.
Marston, Clara A.
Martin, C. G.
Martin, Dr.
Martin, Emma R.
Martin, Eva M.
Martin, Michael.
Martin, Paul.
Martin, Ruth M.
Martin, T. W.
Martingale, Thomas.
Maru, Neola.
Marvin, E. M.
Mary, Lady.
Mason, Charles B.
Mason, M. A.
Masricano, Marina.
Mattilda, Ann.
Matson, Jessie.
Maud, Alice.
Maud, Louie.
May, Ada.
May, Addie.
May, Algena.
May, Alice.
May, Alma.
May, Anna.
May, Annie.
May, Bessie.
May, Bernice.
May, Celesta.
May, Daisy.
May, Dola.
May, Edna.
May, Ella.
May, Elsie.
May, Elva.
May, Emily.
May, Emma.
May, Ethel.
May, Etta.
May, Eva.
May, Flora.
May, Flossie.
May, Hazel.
May, Ida.
May, Julia.
May, Lady.
May, Laura.
May, Lena.
May, Leola.
May, Leslie.
May, Lettie.
May, Lida.
May, Lillian.
May, Lillie.
May, Lizzie.
May, Lucy.
May, Lura.
May, Maggie.
May, Marjorie.
May, Mattie.
May, Minnie.
May, Myrtle.
May, Nannie.
May, Nella.
May, Nellie.

May, Nettie.
Margarette, Emily.
May, Viola.
May, Virgie.
May, Zilla.
May, Zita.
May H., Cora.
Mea, Ida.
Mead, E. F.
Meek, J. H.
Meekins, D. R.
Mehrer, John E.
Mehrer, John E. II.
Merchant, Florence E.
Merchant, Lottie G.
Mertis, Geneva.
Metzgar, Peter.
Mildred, Ida.
Mildred, Sadie F.
Miller, Ida L.
Miller, Gladys.
Mills, Austin L.
Mills, Edward.
Mills, John L.
Mills, Leland.
Mliner, George.
Milo, Mary D.
Minch, B. H.
Minerva, Mary.
Minor, J. D.
Minot, Eddie A.
Mister, Mary T.
Mitchell, Maggie.
Mitchell, Minnie.
Mitchell, Moo.
Moger, Minnie L.
Molen, H. E.
Moller, Maud.
Mondak, City of.
Moody, W. H.
Moore, Alice.
Moore, Annie.
Moore, E. E.
Moore, Gladie.
Moore, Hazel D.
Moore, J. P.
Moore, J. T.
Moore, S. E.
Moore, W. C.
Moore, W. E.
Moore, W. O.
Moran, Kitty.
Morehead, Mary G.
Moreno, M. S.
Morgan, Ellsha.
Morgan, Grace.
Morgan, H. E.
Morgan, W. D.
Morgan, W. Willard.
Morrill, Callista D.
Morris, Melvin.
Morso, Edw. J.
Morso, Fairbanks.
Morso, Maud B.
Morso, Willbur A.
Morso, William A.
Morso, Willie E.
Mosquito, Mary P.
Mott, Geo. H.
Mull, W. H.
Muggah, J. P.
Muir, Flossy M.
Muir, William T.
Muir, W. L.
Mullford, Sarah M.
Mulvoy, James.
Munroo, Frank.
Murley, Helen E.
Murphy, J. W.
Murray, Erotha.
Murray, J. S.
Myers, Maggie S.
Myrtle, Ella.
Naples, City of.
Narup, Louisa.
Nash, R.
Nashua, City of.
Neal, Anna W.

Negus, Hattie L.
Nelson, Arlyn.
Nelson, George.
Nelson, Mabel.
Newcomb, Rebecca M.
Newcombe, Ida.
Newey, Lillian M.
Newhouse, Oscar.
Newton, Alice M.
Nicholls, F. T.
Nickelson, Julia.
Nickelson, Luella.
Nielsen, E.
Niobrara, City of.
Nixon, Annie M.
Nixon, S. F.
Noble, Ella.
Nooney, Robert B.
Nora, Annie.
Noyes, Jessie G.
Nunan, Angeline C.
Nunan, Elizabeth W.
Nunan, Richard J.
Nunan, Sadie M.
Nuto, Edith.
Nutter, Melvin D.

Ockers, Adella.
Ockers, Jacob.
Ockers, Jennie.
Ockers, Lue.
Ocola, City of.
Odell, Bernice A.
O'Hara, Francis J.
Olaf, Prince.
Olav, Prince.
Olson, J. G.
Olga, Annie.
Oliver, Lillie.
Olliver, Raymond.
Oliver, Thomas E.
Olson, Irving D.
Olson, Emma S.
Olympia, City of.
O'Neil, Sarah.
Orange, City of.
Oster, Elmer E.
Oster, Emma S.
Oster, Mary A.
Oster, Willard K.
Osborn, W. T.
Ossie, James.
Ostrom, L. V.
Otia, Grace.
Owens, J. J.

Paden, Kate, No. 2.
Pago, Polly.
Pago, Polly II.
Palmer, Clara A.
Palmer, Katie L.
Palmer, Nina.
Palmer, Robert.
Pan, Peter.
Parks, A. B.
Parks, Annie P.
Parks, E. J.
Parks, Sadie M.
Parnoll, Fannie.
Parsons, Dorothy A.
Parsons, Isabel.
Patch, Dan.
Patrol, P. D.
Patterson, J. D.
Paul, R.
Pauline, Cornolla.
Payno, Helen.
Payno, O. W.
Pearl, Ella A.
Pearl, Eva.
Pearl, Lavinia.
Pearl, Rosa.
Peaso, Geo. C.
Peck, Gessner.
Peck, Stewart.
Pegeal, James.

Pendle, Mabel.
Penn, Wm.
Penney, J. F.
Pennington, B. O.
Penny, Ethel B.
Penrose, Boles.
Pensacola, City of.
Penton, D. H.
Pereau, Phillip.
Perin, Clifford.
Perry, Louise.
Pershing, Gen.
Pershing, General.
Pert, Eddie.
Peterson, C. J.
Pettis, Frank C.
Pettis, Janice D.
Pettygoorve, Lizzie.
Phillips, Anita.
Phillips, Etta V.
Phillips, Frank M.
Phillips, George T.
Phillips, Grace.
Phillips, Helen.
Phillips, J. W.
Pickert, Stella.
Pickett, Joe.
Pilkham, S. H.
Pitman, Roxie.
Pitt, William.
Platte, City of.
Pol, Louise.
Popham, George.
Poplar, City of.
Porter, Anna.
Porter, Jessie.
Portland, City of.
Port Orchard, City of.
Potter, Bulah.
Potter, Carrie.
Potter, Charles A.
Potter, J. H.
Powell, John T.
Powell, Nettie C.
Powell, R. W.
Powell, T. G.
Power, Lena.
Preston, Edward.
Price, H. C.
Price, Lewis M.
Priscilla, Mary.
Pritchett, Wm. R.
Prout, Ida M.
Prouty, C. R.
Pulaski, Count.
Pultzer, Joseph.
Purdy, B. G.
Purton, Euphemia.
Putnam, George P.
Pyne, Percy H. 2nd.

Quay, M. S.
Quinn No. 1, Stovo.

Raco, Eva A.
Raffeld, Kate.
Ralko, Harry.
Rapp, Charlie.
Rasmussen, A.
Rasmussen, Dora.
Ray, Beulah.
Ray, Ivah.
Raye, Margaret.
Raymond, Paul.
Rea, Lucy M.
Rea, Lulu.
Reed, Emma K.
Reed, Fanny.
Reed, Julia A.
Reed, Laura.
Reed, W. H.
Reeder, Alice H. H.
Reeves, A. and A.
Reeves, Jennie.
Reidal, W.
Rovere, Paul.

Rhea, Richard.
Rhodes, Richard.
Rhodes, Virginia.
Rich, Clara E.
Richardson, James E.
Richardson, Ruth.
Rideout, Ruth M.
Riggin, Addie S.
Riggin, B. T.
Riggin, W. T.
Riggs, Eliza C.
Riley, Ben.
Riley, Edna.
Riley, Maggie.
Risley, C. L.
Riton, William M.
Roach, W. J.
Robb, Hazel.
Robbins, Ella E.
Robbins, Henry S.
Robbins, Thomas H.
Robbins, Wm. H.
Roberts, Edward J.
Roberts, George.
Roberts, J. B.
Roberts, O. P.
Roberts, Wentz L.
Robertson, D. E.
Robins, Albert K.
Robins, John B.
Robinson, Mildred.
Robinson, Nora B.
Robinson, J. T.
Robinson, Louisa B.
Rock, Capt. Chas.
Rodes, Gerlie.
Roe, James.
Rogers, F. W.
Rogers, Henry S.
Rogers, Herman I.
Rogers, Robert A.
Rogers, Josie.
Rogers, B. V.
Rome, City of.
Rooks, Sarah M.
Roosevelt, Teddy.
Roosevelt, Theodore.
Roper, Alice.
Roper, W. T.
Rose, Chas. E.
Rose, Gladys D.
Rose, Helen.
Rose, Iva.
Rosenbaum, Florence.
Ross, Hetsy.
Ross, Charlie.
Rotolo, B.
Rowland, Nena A.
Roy, Chauncey.
Roy, Rob.
Rowe, N. A.
Rowe, William H.
Ruark, A. W.
Ruark, Cora T.
Ruark, Lucy R.
Ruby, G. W.
Russ, Watt N.
Russell, Ben.
Russell, H. A.
Russell, Lillian.
Russell, Nellie.
Russell, Robert.
Ruth, Irma.
Ruth, Mary F.
Ruth, Osha.

Saok, Emma L.
St. Helena, City of.
St. Mary, City of.
Saffillo, City of.
Sally, M. J.
Saman, Capt.
Saman, M. J.
Saman, J. W.
Saman, O.
Saman, N. D.

Townsend, Estella.
Secarcy, B. F.
Schafer, Walter W.
Schall, Edgar M.
Schank, Edward.
Schmidt, S. & Co.
Schmitz, Annie.
Schmitz, Helen May.
Schuyler, David H.
Scofield, Fannie.
Scopas, Margaret.
Scott, Helen.
Scott, Joe.
Scott, Lulu.
Scott, William.
Sears, Emily.
Sears, Olivia.
Selma, May.
Sennet, Mary E.
Seward, Ida Y.
Seymour, Robert G.
Shane, Carrie I.
Sharkey, John.
Sharp, Adella.
Sharp, Mary A.
Sharp, Wm. H.
Shelton, Sam W.
Shepherd, W. J.
Sheppard, James O.
Sheppard, Mary F.
Sheppard, Mayme.
Shepherd, R. D.
Sherburne, H. N.
Sheridan, Gen'l.
Sherman, Anna.
Shima, Geo.
Shores, Clara E.
Shores, Martha.
Shoyer, S. E.
Shull, Ada C.
Shull, John L.
Sidney, City of.
Silbo, Ellen.
Silbo, Willie A.
Silva, Helja.
Simmons, Florence E.
Simmons, Gladys B.
Simple, Sam.
Sinnott, Wesley.
Sisson, J. H.
Smeed, Edward H.
Smith, A. D.
Smith, A. M.
Smith, Albert.
Smith, Alonzo F.
Smith, Annie A.
Smith, Benjamin A.
Smith, Daisy E.
Smith, Eva.
Smith, E. F.
Smith, E. L.
Smith, Frances.
Smith, Francis.
Smith, Francis P.
Smith, George.
Smith, Grace H.
Smith, Harrison T.
Smith, John C.
Smith, John P.
Smith, John W.
Smith, Kate B.
Smith, Lillie D.
Smith, Lucy E.
Smith, Mary R.
Smith, M. E.
Smith, Nettie B.
Smith, Peter.
Smith, Robert H.
Smith, Sarah.
Smith, Sidney.
Smith, W. F.
Smith, W. W.
Smith, Walter R.
Smithers, C. G.
Smoot, French.
Snellenburg, J. J.
Snipe, Jack.
Snookwell, Lida M.

Sofield, C. S.
Somers, Alvin C.
Somers, Emma W.
Somers, G. A.
Sommers, Richard W.
Sooy, Dan.
Soper, Myrtle.
Sours, Holly.
Spagot, J. W.
Spalding, Gusie B.
Sprague, Clara M.
Sprague, Lina.
Springfield, City of.
Spurling, Elva L.
Stagmaler, John.
Stallings, William T.
Standish, Rose.
Stanley, Helen.
Stanley, Lizzie A.
Stanley, Nellie M.
Starbuck, Wm. H.
Starr, W. B.
Steele, J. H.
Stella, Magnolia.
Stender, F. C.
Sterling, Charles L.
Sterling, Ella L.
Stetsler, L. A.
Stevens, J. H.
Stevens, William.
Stevenson, T. E.
Steward, C.
Stewart, Glendy.
Stiles, Grace.
Still, Alwina H.
Still, J. H.
Stine, Mary.
Stirling, A. G.
Stofen, J. J.
Stuart, John.
Sue, Mary.
Sullivan, Alex J.
Sullivan, J. K.
Sunde, Norman.
Swanzy, Helen.
Swift, Rodman.

Taft, Helen.
Tarbox, C. and R.
Taulano, Alonzo.
Tawes, James C.
Taylor, Jessie.
Taylor, R. W.
Taylor, R. W., Jr.
Taylor, T. M.
Taylor, Walton L.
Toll, William.
Temple, Flora.
Temple, Louise.
Tennison, Wm. B.
Terrell, Otis D.
Terry, Anna C.
Terry, G. B.
Terry, L. F.
Terry, Ruby.
Thacher, Eben A.
Theckla, G.
Thomas, Lizzie.
Thomas, Helen B.
Thomas, Katy.
Thomas, Samuel.
Thompson, Edith M.
Thompson, Evelyn M.
Thompson, George L.
Thibbatts, Vinal H.
Thompson, James.
Tobey, N. D.
Tod, Helen.
Todd, J. P. II
Todd, Major.
Todd, S. J.
Tolley, Naomi R.
Tolman, Lella E.
Tomkins, Watson.
Torrey, Nellie.
Totman, Lewis C.

Townsend, Phoebe D.
Travers, E. F.
Tresselt, A. C.
Trotman, M. B.
Truelson, Chas.
Truslow, S. W.
Tucker, Jennie.
Tucker, M. T.
Tuckwell, James.
Tull, Bertie E.
Tull, F. James.
Turner, Alla G.
Turner, C. W.
Turner, Marjole.
Turner, N. E.
Turner, Sara E.
Turner, Verda E.
Tyler, Myrtle E.

Whirlow, Major.
Underhill, Gerard.
Upsiur, Wm. M.
Uron, George.
Utz, Robert M.

Vall, John H.
Van Dusen, Olive B.
Van Duzen, B. M.
Van Name, Sophia.
Van Tuly, George O.
Van Wyon, J.
Vanderburg, G.
Vandronli, E. J., Jr.
Vejaluka, Kap.
Volma, Ada.
Venable, Manie T.
Venn, Katie.
Vetra, Richard J.
Vitra, Rita A.
Vickers, Sarah E.
Vinson, George.
Virginia, Alice.
Virginia, Edna.
Virginia, Emma.
Virginia, Louise.
Virginia, Princess.
Virginia, Rhoda.
Vreeland, A. E.
Vreeland, O. A.

Waddell, H. A.
Wade, Lucy I.
Wade, Maggie W.
Wagner, Honus.
Wahl, C. F.
Walnwright, G. O.
Walker, Alice E.
Walker, Clara E.
Walker, W. H.
Walker, William M.
Wallace, Chas. S.
Wallace, Gracie C.
Wallace, Grace M.
Waller, Hesso.
Walling, A. W.
Walton, Frank.
Walby, E. H.
Wardworth, Lizzie.
Ward, Florence.
Ward, Mary J.
Warner, Louise.
Warner, Wm. L.
Warren, Henry.
Warren, J.
Warwick, Lady.
Washington, George.
Watson, Angio B.
Watson, L.
Watson, Ruth C.
Waverley, R.
Wax, Toddy.
Webb, W. M.
Weber, M. C.
Webster, Jas. W.
Webster, W. L.

Wesing, Lillian.
Weir, Winant W.
Wells, Evey.
Westley, Lewis.
West, Governor.
Westerbeke, Edward.
Westman, Katie O.
Wheatly, Georgia E.
Wheeler, C. L.
Wheeler, F. M.
Wheeler, J. W.
Wheeler, Joe.
Wheeler, R. J.
White, Bob.

White, B. M.
White, J. F.
White, John T.
White, Lillian.
White, Lizzie J.
White, Lottie.
White, Mary Jane.
White, Nannie P.
White, Therese.
White, T. C.
Whitford, C. N.
Whiting, Carrie L.
Whiting, Gladys.
Wicks, Jennie.

Wilbur, R. S.
Wilcox, Fannie A.
Wilcox, G. W.
Wilcox, Major.
Wilde, Idyl.
Wildner No. 2, Jim.
Wiley, J. A.
Wilholm, F. W.
Willard, Albert D.
Williams, Bernardine
Williams, J. P.
Willing, Flora M.
Willis, E. M.
Wimer, George.

Wilson, Bessie.
Wilson, Elizabeth.
Wilson, Ella K.
Wilson, Etta M.
Wilson, L. H.
Winsor, Lucy B.
Womblo, J. J.
Woodall, A.
Woodall, Kittie.
Woodriddle, C. L.
Wooten, Lillian R.
Wooster, Addie.
Wooster, Myra J.
Worth, Katie.

Wright, M. B.
Wright, N. E.
Wright, Walter W.
Wyzmond, Louis.

Work, Nellie G.
Young, Ethel E.
Young, Helen.
Young, Lew.
Young, W. D.

PART III.—UNRIGGED VESSELS.

Abble, A. N.
Acoles, Maggie C.
Adams, James.
Adams, Quincy.
Adams, R. Mortimer.
Albert, Capt.
Aldrich, Lillian.
Aldrich, Lewis W.
Allard, Laura.
Allen, H. F.
Anderson, James R.
Andros, Edmund.
Andy, Handy.
Archer, Edward L.
Archer, J.
Armstrong, W. Ferdinand.
Asher, Joseph.
Auger, Armand G.
Augusta, Mary.
Averill, Stanley E.

Bailey, Bill.
Baker, Ethel.
Baker, Frank A.
Baker, Mary A.
Baker, Samuel B., Jr.
Baldwin, J. R.
Ballou, H. H.
Ballou, H. H.
Ballou, M. M.
Ballou, M. M.
Barry, Commodore.
Barry, P. J.
Bartley, Daniel F.
Bartley, Edward L.
Barton, Mollie.
Bascom, Benj. H.
Bascom, W. F.
Bass, Geo. F.
Bassett, S. H.
Baudett, Leo C.
Baxter, John C.
Baxter, William E.
Bellegardo, Joseph.
Benedict, Gilbert W.
Benner, Geo. P.
Bennett, W. S.
Bergen, Frankie.
Bernardine, Mary.
Bertrand, Alexander.
Berwind, Edward J.
Betta, Clarence S.
Bigley, R. J.
Biglow, C. Murray.
Bird, Bernard E.
Bird, Catherine A.
Bird, Francis J.
Birney, W. T.
Blades, Wm. B.
Blanchard, Joseph.
Block, Lella M.
Blom, Robert T.
Bloomingdale, Wm. C.
Blow, Peter.
Blaxom, J. M.
Boas, Helen R.
Boles, Catherine C.
Boles, Mollie J.
Booth, Edwin.
Bord, George S.
Boru, Brian.

Boston, City of.
Bouker, J. A., No. —.
Bourdon, O. L.
Bowen, George W.
Bowne, S. W.
Boyle, John.
Brady, Owen.
Bradford, William.
Bragg, E. H.
Brainerd, H. B.
Bravender, W. H. E.
Brennan, Edward F.
Brosnahan, John F.
Brett, Ello E.
Brett, Maggie J.
Brink, Ben.
Brimmer, W. D.
Brodie, Ernest A.
Brooks, John T.
Brown, Anna M.
Brown, Arthur.
Brown, B. D.
Brown, C. J.
Brown, George.
Brown, Hannah E.
Brown, Ronald J.
Brown, Stuart H.
Brown, W. H.
Buchholz, R. J.
Bulger, James.
Bulger, John.
Bulger, Mary.
Bulger, Thomas.
Bulley, A. K.
Bulley, Marlon E.
Bullis, Bertha M.
Burchard, R. B.
Burke, Edda E.
Burke, Gustus T.
Burlee, John J.
Burlee, William J.
Burns, C. F.
Burton, Anthony.
Bushey, Francis S.
Bussey, James M.
Butler, J. A.
Butler, John H.
Butman, Myron.
Buzby, L. A.
Byrnes, John A.

Cahill, Capt. Peter.
Cahill, James F.
Cahill, Nettie.
Cain, John J.
Caldwell, F. S.
Calvert, Leonard.
Campbell, Francis J.
Carr, J. P.
Carr, Mary.
Carr, T. E. J.
Carbray, Willie J.
Carey, Teresa M.
Carle, W. A.
Carpenter, A. A.
Cart, Katie J.
Carroll, Anna S.
Carswell, Nat.
Catherine, Annie.
Cavanagh, Mame.

Chapman, Capt. M.
Chandler, Martha S.
Chase, E. S.
Church, Andrew M.
Clark, Alice T.
Clark, J. P.
Clark, James V.
Clark, Susan.
Clarke, Edward.
Clarkson, George W.
Cleary, C. J.
Cleary, Edward F.
Cleary, Mary.
Cleary, Phillip H.
Cleary, Rosa.
Cleary, Thomas.
Cleary, W. J.
Cleary, Wm. E.
Cleaver, Thomas J.
Clinton, E. R.
Clooney, James.
Clooney, Thomas.
Cody, W. F.
Coe, Ross L.
Coffin, Abbot.
Coffin, John D.
Coleman, Edwin F.
Coler, Bird S.
Collins, Albert.
Collins, Charles.
Collins, Jeremiah.
Colombo, Thomas.
Conkling, Ernest.
Connell, Capt. Thos. W.
Connors, Blanche.
Connolly, Catherine.
Conway, Elizabeth A.
Conway, George.
Cook, Job.
Corbett, Wm. P.
Cory, John L.
Costello, Dennis J.
Costello, John F.
Costello, Joseph.
Costello, Mary.
Costello, Mary V.
Cowles, Theo. E.
Crandell, Joseph.
Crane, C. W.
Crane, H. L.
Crano, Louise C.
Crano, Walter.
Crano, Walter P.
Crelighton, Mary E.
Crissey, Dr. G. W.
Cullen, Anna E.
Cullen, Arthur R.
Cullen, Genevieve.
Cullen, J. H.
Cullen, Katharine W.
Cullen, Robt. L.
Curtain, William W.
Curtin, O. J.
Cutler, Dwight G.

Dale, E. E.
Dagwell, Marla.
Dahlman, I. H.

Dalton, Anna M.
Daly, Annie.
Daly, P. B.
Davey, John.
Davidson, James.
Davidson, John W.
Davlin, John V.
Davis, Charles W.
Davis, E. W.
Davis, Norman H.
Davison, A. Sidney.
Davison, Calvin T.
Dee, Patrick A.
Deegan, Mary A.
Deegan, Thomas W.
Deering, O. F.
De Gorry, Vincent.
De Long, Bird.
De Long, Dorothy E.
Delorme, Celena.
Delorme, Simeon.
Dempsey, Ella A.
Dempsey, John J.
Dempsey, Katherine.
Dempsey, Louis J.
Dempsey, Margaret.
Dempsey, Rita.
Derby, Jennie L.
Derby, John.
Devoe, Gertrude A.
Devoe, Stephen M.
Dewey, Admiral.
Diggs, Frank R.
Diggs, Richard H.
Diggs, Wm. B.
Dillon, Clara A.
Dillon, Kenneth.
Dillon, Phillip.
Dimmers, Nellie A.
Dimitar, W. D.
Dobblin, Myra C.
Doherty, Mike.
Doherty, Frances.
Doherty, Johnnie.
Doherty, P. H.
Dollar, Bessie.
Donaldson, Maggie.
Donohue, George C.
Donnelly, M. A.
Donovan, John E.
Donovan, William F.
Dooley, Mr.
Doollin, John.
Doyle, William F.
Drayton, Joseph W.
Dud, Capt.
Dumarsq, Clarence E. F.
Dumont, Allan H.
Dunbar, Walter E.
Dunphy, John J.
Durgin, John C.
Dwight, John H.
Dwyer, James F.
Dwyer, John.
Dwyer, Robert J.
Dwyer, Thos. F.
Dwyer, Thos. B.

Easton, James T.
Eaton, Fred C.

Eck, Willie.
Eddy, John F.
Egan, Agnes.
Egan, Anna.
Egan, Betty E.
Egan, Frank, Jr.
Egan, John T.
Egan, Marguerite.
Egan, May.
Egerton, Fred'k A.
Elder, Geo. W.
Ellen, Lady.
Elliott, F. O.
Elliott, Wm. H.
Embrey, Annie E.
Emerson, Mary.
Engelson, J. Albert.
Eno, Harry.
Ericson, John.
Etta, Olive.

Fablan, H. A.
Fahy, Anna M.
Fahy, Bessie.
Fahy, Mame.
Fairchild, General.
Falcon, Sewell.
Falcon, Alice.
Fallon, James F.
Fallon, John J.
Fallon, Walter.
Farrar, Fred F.
Farr, Aroha.
Farrar, G. H.
Farrell, James C.
Farrell, M. T.
Fee, O. R.
Fee, Mary A.
Fee, W. L.
Feeley, Margaret M.
Feeney, Brian.
Feeney, Karan.
Feeney, Maggie.
Feeney, Phillip.
Feeney, John J.
Feeney, Rose M.
Ferry, Andrew.
Ferry, Allen.
Field, Alice C.
Fields, Geo. E.
Fields, John C.
Fillion, W. A.
Finnican, Michael E.
Fish, Leon N.
Fisk, John B.
Flanagan, Daniel F.
Flannery, Essie.
Flannery, Grace E.
Flannery, Nettie.
Flannery, John H.
Flannery, John J.
Flannery, Mary F.
Flannery, Wm. H.
Fleming, Nelson T.
Flory, S.
Follette, Claire B.
Forayth, Katie.
Fortin, Louis P.
Foster, Alice.

Foster, Earl F.
Foster, Emily D.
Foster, Richard J.
Francis, Michael.
Franklin, William.
Frederick, Charles.
Freeburn, Charles A.
Freeman, Mary K.
Freston, Fannie.
Freston, Mary.

Gaffney, Mary.
Gage, Thomas.
Gamache, Napoleon.
Gannon, Anna.
Gannon, Annie.
Gannon, John.
Gardnor, C. R.
Gates, Charles E.
Gates, Fred H.
Georgie, Miss.
Gibson, Alex J.
Gibbs, O. I., Jr.
Giff, Lawrence C.
Giff, Mary.
Gillespie, L. David.
Gilmartin, Daniel T.
Glasgow, City of.
Globe, Joseph.
Godon, Peter.
Golden, W. A.
Golding, Edwin.
Goodrow, N.
Gormley, F. J.
Goss, Frank A.
Grant, Robert F.
Graves, Albert J.
Graves, Edna M.
Graves, Eugene.
Gray, Emmett J.
Green, Wm. F.
Greer, Margaret T.
Gregory, Charles N.
Gregory, James B., Jr.
Grier, Robert.
Griffin, Orville.
Griffin, Thompson.
Grill, Bertha S.
Grill, Frank J.
Grimes, Emma T.
Gross, Elizabeth H.
Groves, Elizabeth.
Groves, John J.
Gulnan, Annie J.
Gulnan, Bernard F.
Gulnan, Willie.
Gwinn, F. W., Jr.

Haber, Arthur L.
Haber, Estelle F.
Haber, Loretta B.
Halo, Patriok.
Halo, Peter.
Hall, Albert C.
Hall, Charles M.
Halloran, Ellen T.
Hammond, Helen.
Hammond, Katherine.
Hammond, M. H.
Hanley, B. J., and R. E.
Hanley, Irene.
Hanley, Mamie.
Hanley, Marie C.
Hanley, Rosa.
Hanley, Rosa E.
Hanson, N. T.
Hartney, Katie.
Harrigan, Jos. D., Jr.
Harrigan, Wm. D.
Harrington, John A.
Harris, A. B.
Harris, Geo. D.
Harris, Herbert W.
Harris, John F.
Harris, Marian B.
Hart, John J.
Hart, Lillie C.

Hart, Margaret.
Harum, David.
Harvey, John.
Harvey, Lizzie.
Hasselt, Thomas.
Haven, Mott.
Hayes, Richard T.
Hayden, Dr. John A.
Healey, John.
Heaney, Catherine E.
Heaney, John B.
Hebermann, H.
Heffern, Marion.
Heldritter, F. L.
Helmer, William G.
Hemstreet, G. P.
Hendrickson, B. C.
Hennessy, J. W.
Henry, Ellen G.
Henry, Geo.
Henry, Michael.
Henry, Viola.
Hewitt, J. J., Jr.
Hewitt, Lillian B.
Hickey, Agnes.
Higgins, Violet F.
Higgins, William I.
Hill, A. E.
Hill, Buck.
Hill, Hon. R. L.
Hill, J. A.
Hill-Stephens.
Hillman, W. G.
Hindes, J. G.
Hines, Irene T.
Hines, Margaret A.
Ho, Bobby.
Hodgdon, Chas. H.
Hogan, Josephino.
Holden, C. E.
Hollerin, Michael.
Holmes, Morgan L.
Hook, Marcus.
Hooper, Mary A.
Hoornbeek, F. B.
Hopper, Orvil.
Horan, Lizzie.
Horan, Martin P.
Horan, Mary.
Horan, S. A.
Horan, Thomas.
Horan, Thomas, Jr.
Horro, William.
Horton, J. M.
Houck, Anthony.
Howard, Blanche.
Howard, Edward F.
Howard, Eleanor B.
Howard, Francis T.
Howard, Joseph.
Howard, Julia.
Howard, Katherine.
Howard, Margaret Julia.
Howard, Wm. Gulnan.
Howard, William J.
Howe, Edwin J.
Howell, Emory W.
Howes, Wm. T.
Howland, Wm. L.
Hoyt, R. H.
Huber, B.
Hughes, Bill.
Hughes, Bob.
Hughes, Jim.
Hughes, John T.
Hughes, Mary C.
Hughes, Mary F.
Hunt, Alfred E.
Hunt, Harry L.
Huntley, Hubert G.
Hurcomb, James M.
Husted, Harry E.
Hutton, David.

Irish, J. B.
Irish, Neel.
Irving, Margaret.

Jackson, E. E., & Co., Barge
No. 3.
Jacobus, Peter M.
Jacobus, Frank.
James, H. B.
Jameson, Captain.
Jane, Annie.
Janet, Hazel.
Janney, Joseph W.
Jenkins, Frank.
Jennings, Frank.
Jennings, J. Sarah.
Johnson, Guy B.
Johnson, Harriet.
Johnson, Sara A.
Johnson, Sarah C.
Jones, O. O.
Jones, Frank.
Jordan, Albert F.
Jordan, Henry.
Joyce, Harry L.
Juan No. 1, Nellie.
Juan No. 31, 32, 33, Nellie.
Judge, K. V.
Julliard, Helen C.
Jumbo, O. D.

Kalamazoo, City of.
Kano, John F., Jr.
Kaplan, Lena R.
Keeler, Earle A.
Keeler, Emma.
Keeler, Frank B.
Keeler, Harry A.
Keeler, Kathryn A.
Keeler, Laura M.
Keeler, William S.
Kellam, G. W.
Kellers, Irmalita.
Kellers, Isabel.
Kelley, F. W.
Kelley, Frederick W.
Kelley, John J.
Kelley, Norman.
Kelly, Catherine.
Kelly, Edward.
Kelly, Estella.
Kelly, James J.
Kelly, Marie.
Kelly, Thomas, sr.
Kennedy, James T.
Kennedy, John E.
Kennedy, Edmund J.
Kennedy, Ella E.
Kennedy, Mary A.
Kennedy, Minnie D.
Kennedy, Robert J.
Kenney, Katharine M.
Kenney, Mary A.
Kenny, Nora.
Kenny, Sarah T.
Kerr, Harry W.
Kerwin, James.
Kibbee, Wm. B.
Killoyle, L. M.
Killian, Alice.
Killian, Francis, Jr.
Killian, Harry.
Killian, Joseph H.
Killian, Willie.
King, A. B.
King, Bertoll W.
King, Ethel B.
King, Hazel M.
King, Mary B.
King, Robt. M.
King & Co. No. 30, J. B.
Kinney, Theresa.
Koerber, Lottie.
Kraft, James.
Kreischer, Caroline.
Kugler, Frank C.

Lafontaine, Helene.
Lafountain, W. C.
Lano, Annie E.

Lane, John.
Lang, Kenneth.
Langan, James H.
Langols, J. P. O.
Lapp, Charles E.
Larkin, L. D.
Laverty, C. T.
Lavolette, Sophie.
Lawrence, Nathan.
La Veck, Limery.
Leach, David E.
Leach, John F.
Leach, Lillie E.
Leach, Margaret.
Leary, L. F.
Leavy, D. F.
Lee, Helen M.
Lee, Herman H.
Lee, I.
Lee, Moody.
Loh, J. H.
Lena, Jesse.
Lenahan, M. A.
Lenahan, Mac.
Lenahan, B., Jr.
Lenahan, Sara.
Leonard, T. M.
Lopino, Flora May.
Lester, Charles E.
Lethbridge, George.
Lethbridge, G. W.
Lilkey, Albert P.
Logue, Howard H.
Loop No. 1, J. D.
Louise, Teddy.
Loverty, O. T.
Low, A. E.
Lowe, John M.
Lowery, Frank A.
Lowery, William.
Lubey, John J.
Lubey, Maggie G.
Luckes, R. H., No. 2.
Luster, Charles F.
Lynch, Jos. B.
Lynch, Wm. J.
Lynn, Victor.

McAllister, H.
McAndrew, Jane E.
McAndrew, Mary.
McCaffroy, Charles A.
McCaffroy, G. F.
McCaffroy, M. J.
McCann, Fred.
McCarthy, John.
McClain, Rebecca T.
McClearn, Joseph.
McClellan, A. C.
McClellan, J. H.
McClellan, Mary.
McCourt, W. J.
McCoy, Dan.
McCoy, Robert.
McCrooken, Robert B.
McCue, Anthony.
McCullough, Niek.
McDonald, John.
McEhron, Wm.
McGill, Edward T.
McGough, P. J.
McGuire, Elizabeth.
McGuire, James F.
McIlvaine, Charles C.
McIlvaine, Cecelia.
McIlvaine, Helen.
McIlvaine, Irma.
McIlvaine, John F.
McKinney, Kathryn.
McIntyre, Willie.
McKee, O. H., Jr.
McKelvy, F. O.
McKenna, Edward.
McKinsie, John.
McLain, Ella.
McLain, Frank.
McLain, Harry.

McMillen, Charles R.
McMullen, Arthur.
McMullen, M.
McMullen, Thos. A.
McNally, Esther.
McNalley, Francis G.
McNally, Anna M.
McNally, Celestine.
McNally, Clarence.
McNally, Hannah.
McNally, James J., Jr.
McNally, Mary C.
McNally, Mildred.
McNally, Thomas J.
McNally, Vincent.
McNaughton, Florence E.
McNeill, Archibald, Jr.
McNeill, Kenneth W.
McQueen, Gertrude S.
McWilliams, Albert F.
McWilliams, Dan.
McWilliams, Sarah.
Macdonald, Alexander.
Macdonald, J. Gordon.
Mack, Amy B.
Mackey, George F.
Macksey, Thomas F.
Maher, May A.
Maher, Michael J.
Maher, Nellie.
Maitland, Alexander.
Malden, City of.
Malia, Mary.
Manning, J. H.
Manning, Justin F.
Manns, Daniel E. No. 1.
Manville, John J.
Marie, Anna.
Markle, W. H.
Maroney, Patrick.
Marshall, Eva M.
Marshall, Manley D.
Marshall, W. A.
Martin, Anna H.
Martin, Henry B.
Martin, M. W.
Martin, Mike.
Martin, William J.
Marvill, J. H.
Mason, Mary.
Mason, Thos.
Mather, Charles J.
Matthews, James H.
Matton, Edna M.
Matton, John E.
Maxson, W. E.
May, Alice and Flora.
May, Dorothy.
May, Edith.
May, George.
May, Lilla.
May, Violet.
Mead, Milo.
Meeker, Harry E.
Mellen, G. K.
Mellon, Richard B.
Meyer, Aubrey E.
Millard, Howard C.
Millard, J. I.
Millard's, J. I., Sons.
Miller, O. D. B.
Miller, Helen A.
Miller, Joseph F.
Miller, Magdalena.
Mills, John F.
Mills, N. B.
Mincer, Bertha.
Mincer, Phebe.
Mitchell, Hazel.
Moffitt, Gen'l B.
Monk, George T.
Monk, John T.
Monk, Loretta.
Monk, Mary.
Monk, Mary A.
Monk, Thomas.
Monk, William F.
Mooney, James J.

- Moore, Colonel.
Moore, Etta.
Moore, Robert L.
Moore, Walter.
Moore, William C.
Moore, Wm. O.
Moorhead, Miriam A.
Moran No. 1, D. J.
Moran, W. M.
Moreau, Joseph H.
Morey, S. H.
Moriarty, James.
Morgan, Geo. H.
Morrison, David L.
Morrow, C. G.
Mosso, D. M.
Mosso, Eva M.
Mosso, Wm. H.
Mott, Henry.
Mott, J. L., Jr.
Mott, Wm. O.
Mulford, Charles.
Mullholland, James E.
Mullen, Edward.
Mullen, John.
Muller, L. E.
Mullin, T. H.
Mulqueen, D. J.
Mulqueen, D. J., Jr.
Mulqueen, Martin J.
Mulqueen, Thos. Edison.
Murphy, Anna.
Murphy, Annie.
Murphy, Felix.
Murphy, Nicholas.
Murphy, Thomas F.
Murphy, William P.
Murray, Alfred J.
Murray, Anna E.
Murray, Catherine.
Murray, Helen F.
Murray, James A.
Murray, John H.
Murray, Major.
Murray, Margaret.
Murray, Marlon.
Murray, Minnie C.
Murray, Wm. J.
Myers, Frank W.
Myers, John R.
Mylot, Geo. L.
- Nash, Michael E.
Nealer, Mary E.
Nealer, William H.
Needham, Mary R.
Neff, Howard L.
Nelson, Ruth A.
Nelson, W. F.
Neville, James M.
Newcomb, Robert C.
Newman, P. F.
Northrop, Sarah E.
Nowlin, Anita.
- O'Boyle, Anna.
O'Boyle, Anthony.
O'Boyle, Francis.
O'Boyle, James.
O'Boyle, Mary.
O'Brien, Andrew J.
O'Brien, Kate M.
O'Brien, Thomas.
O'Connell, Elizabeth.
O'Connell, Elizabeth.
O'Connell, John V.
O'Connell, Mary A.
O'Day, Daniel O.
O'Day, James E.
O'Donnell, H. P.
O'Donnell, Hugh.
O'Donnell, Joseph.
O'Donnell, Louis.
O'Donnell, M. H.
- O'Hollerain, Simon F.
O'Leary, J.
O'Neill, James and John.
O'Neill, J. A.
O'Neill, Marian.
O'Neill, Thos. A.
Oatman, Geo. W.
Oliver, Mary J.
Olney, Ellen.
Opdenbrouw, D. H.
Orr, Harry S.
Orr, Katharine E.
Ousterhoudt, J. H.
- Page Edward B.
Palmer, A. H.
Palmer, Luella.
Parker, Ellen M.
Parkhill, Edward W.
Parks, Harry.
Parnell, H. L.
Parry, John E.
Parsons, L. S.
Patrick, R. L.
Patterson, Thos. V.
Pauquette, Russell S.
Pearson, Joseph T.
Pechette, Adeline.
Pellett, Jas. H.
Perham, A. G.
Perkins, C. L.
Peters, Harry B.
Peters, Harry T.
Petrie, Edward R.
Peterson, Gertrude.
Peterson, Elizabeth V.
Peterson, John J.
Peterson, James T.
Peterson, George.
Pfauth, Henry.
Pottor, G. M.
Pottor, E. B.
Potts, Jack.
Powell, A. H.
Powell, E. B.
Pratt, E. C.
Price, Dorothy E.
Prouty, J. L.
Prouty, L. D.
Pruyn, H. Bowoll.
Putnam, C. G.
- Quackenbush, T. T.
Qulgley, James M.
Qulgley, John L.
Qulgley, Mary.
Quinn, Capt. M.
Quinn, Ida J.
- Macquet, E. H.
Raforty, Capt. Tim.
Rakestraw, J. W.
Ramsey, C. S.
Ramsey, Chas. H.
Randolph, Chas. F.
Ray, Jack.
Raymond, Geo. H.
Reardon, Cornelia.
Reardon, Julia.
Reardon, H.
Reardon, J. L.
Redican, Lawrence.
Redican, Sarah.
Redigan, James.
Reed, George.
Reger, Augustus.
Reilly, Malinda.
Reilly, John.
Reilly, George S.
Reynolds, Belle.
Rhu, Cullison.
Rice, Isaac L.
Rice, Senator.
Richard, Mary M.
- Richards, Alfred.
Richards, W. W.
Rickett, Michael.
Richter, Thomas M.
Riley, Charles A.
Riley, James H.
Riley, James W.
Riley, Wm. P.
Roach, Helen R.
Robert, Albert G.
Robert, Beatrice.
Robert, D. & G.
Robert, Emma and E.
Robert, Leon.
Robert, Molly D.
Roberts, Alden, Jr.
Roberts, George.
Robins, Helen F.
Robinson, Minnie T.
Rockland, City of.
Rockwell, Elwin M.
Roe, Daniel R.
Roe, J. A.
Rogers, Charles E.
Rogers, Mary B.
Rogers, W. M.
Rogers, W. S. and A. L.
Roman, Wm. S.
Root, T. S.
Rose & Co. No. —, J. B.
Ross Inc. No. 17, P. Sanford.
Ross, James P.
Ross, Lewis H.
Rowland, C. T.
Russell, John.
Rust, Arthur.
Ryan, Edward A.
Ryan, Frank.
Ryan, John.
Ryan, John J.
Ryan, Willie.
Ryo, James, No. 2.
Rymer, John F.
- Safford, H. R.
Sandors, David E.
Sanford, F. B.
Saylor, W. J.
Schlar, Edward A.
Schofield, A. I.
Schoonmaker, Emily.
Schoonmaker, John D.
Schumann, Adam.
Schumann, Louise E.
Schuyler, C. M.
Schuyler, Geraldine.
Scott, George.
Scott, George W.
Scott, Lloyd N.
Scully, Bill.
Scully, Congressman.
Scully, Frances.
Scully, Frank P.
Scully, Hottel.
Scully, Jack.
Scully, James H.
Scully, Jennie.
Scully, Joe.
Scully, Margaret.
Scully, Nanna.
Scully, Regina.
Scully, Sarah.
Scully, Steve.
Scully, Tom.
Senecal, Amos J.
Senecal, Arthur A.
Shay, A. B.
Shebler, Harriett B.
Shepard, Ollis N.
Sheppard, C. I.
Sheridan, Mary E.
Sheridan, Willie.
Sherman, Bessie G.
Sherman, John.
Sherwood, G. W.
- Shevlin, James.
Shinners, John B.
Shovah, Willie A.
Simmons, Dennis.
Sinclair, Robert S.
Singleton, John E.
Skiddy, W. W.
Slingsby, W. B.
Sloyan, Francis J.
Sloyan, Thomas P.
Smith, Frank A.
Smith, Harry Hudson.
Smith, James W.
Smith, John J.
Smith, Robert C.
Smith, Thos. J.
Smith, Thompson.
Smith, W. L.
Smyth, Francis G.
Snyder, Andrew J.
Solomon, Jas. G.
Souder, S. A.
Sparks, Charles K.
Sparks, Mary J.
Sparks, Wm. L.
Spelman, A. B.
Stafford, Frank.
Steers Inc. No. 80, Henry.
Stenson, John T.
Stevens, George H.
Stoddard, E. O.
Stolz, Peter.
Stone, Joseph W.
Storrs, L. S.
Strails, City of tho.
Stran, Thomas P., Jr.
Striker, Geo. H.
Sullivan, Beatrice.
Sullivan, Capt. Frank.
Sullivan, Edward J.
Sullivan, Eugene J.
Sullivan, J. K.
Sullivan, John.
Sullivan, William V.
Sumner, William A.
Swain, George A.
Swan, Augustus A.
Sweeney, G. N.
Sweet, W. N.
- Taguo, Alice.
Taguo, Charles J.
Taguo, Frank L.
Talbot, Enoch.
Tatnal, E. R.
Thatcher, Sarah E.
Thompson, A. W.
Thompson, Alice.
Thompson, Geo.
Thorne, S. B.
Thibbs, C. H.
Thibby, C. H.
Thimms, John J.
Todd, Percy B.
Tolar, Jennie B.
Tom, Capt.
Tomlinson, Thomas.
Townes, Willis G.
Townsend, Bessie.
Trahey, T. H.
Trombley, Florance M.
Trombley, Albert L.
Trotter, W. C.
Tryon, Anna J.
Tryon, C.
Tryon, J. E.
Tuoker, Austin L.
Tuoker, Evelyn O.
Tuoker, James M.
Tuoker, Michael J.
Tuoker, Sarah A.
Tuoker, Thomas A.
Tuoker, Thomas L., Jr.
Tulloh, James A.
Tupper, George W.
- Turok, W. J.
Tyler, E. S., Jr.
Tyler, Julia E.
- Underhill, A. M.
Underwood, G. F.
- Vallant, John.
Van Wickel, Robert E.
Vaughan, Flora M.
Vivian, Alice.
Vodra, George S.
Vodra, George S.
Vodra, M. E.
- Wagman, Lewis B.
Walker, Harry W.
Wallace, Lizzie.
Walling, Elmer D.
Walrod, Estella.
Walsh, W. B.
Walter, Raymond G.
Wandell, M. D.
Ward, Annie L.
Ward, Catharine.
Ward, Harvey.
Ward, James P.
Ward, John J.
Ward, Mary E.
Ward, Theo. G.
Washburn, Edwin D.
Washington, George.
Waterbury, Chas. F.
Waters, Michael W.
Weber, John W.
Weeks, Walter N.
Weightman, George E.
Weightman, Robert B.
West, B.
Wheeler, John M.
White, Caroline.
White, Walter G.
Whiting, Ira O.
Whitney, A. O.
Wiley, Robert.
Wiley, W. O.
Willard, George.
Willard, Jess.
Williams, R. H., Jr.
Wilson, Clinton.
Wilson, Geo. A.
Wilson, Grace S.
Wilson, John, sr.
Wilson, Wm. J.
Winant, No. 8, C. J.
Winne, W. A.
Witcomb, A. M., Jr.
Wolfe, William B.
Wood, Edward S.
Wood, Helen.
Wood, Howard.
Wood, John M.
Wood, Martha.
Wood, Mary Ellen.
Wood, Mary J.
Wood, N. H.
Woodburn, Robert M.
Woods, Ida.
Woods, Maurice.
Worth, John G.
Wright, Ernest E.
Wylio, General.
- Yell, Amos.
Yell, Joseph.
Yell, Walter H.
Young, R. H.
Younglove, F. I.
- Zabriskie, Nelson.
Zimmer, John.

PART IV.

LOSS OF AMERICAN VESSELS REPORTED DURING FISCAL YEAR 1918, STEAM
VESSELS OF 100 GROSS TONS AND OVER FITTED FOR BURNING OIL
FUEL, VESSELS EQUIPPED FOR CARRYING PETROLEUM IN BULK,
AND VESSELS OF THE UNITED STATES MEASURED
UNDER PANAMA CANAL RULES.

LOSS OF AMERICAN VESSELS REPORTED DURING FISCAL YEAR 1918.

The losses embraced in this list are classified as follows:

1. *Foundered*.—Casualties due to leaking or capsizing of vessels, including vessels lost at sea not due to causes 3 or 4, and vessels not reported after sailing.
2. *Stranded*.—Casualties due to vessels running aground, striking rocks, reefs, bars, etc.
3. *Collided*.—Collision between vessels only.
4. *Burned*.—Casualties due to fire.
5. *Abandoned*.—Abandonment at sea (but not abandonment due to age).
6. Self-explanatory causes not included in preceding classification.

NOTE.—Information in columns headed "On board" and "Lives lost" furnished by the Coast Guard.

[Steel vessels in SMALL CAPITALS; Iron vessels in *italics*.]

SAILING VESSELS.

| Official No. | Rtg. | Name of vessel. | Gross tonnage. | Year built. | On board. | Lives lost. | Casualty. | | |
|--------------|-------|--------------------|----------------|-------------|-----------|-------------|-----------------------------|----------------|---|
| | | | | | | | Nature. | Date. | Place. |
| 107553 | Sch. | A. B. Johnson | 520 | 1900 | 8 | 0 | Sunk by German raider Wolf. | June 14, 1917 | 2° 0' S., 150° W. |
| 106238 | Sch. | A. B. Sherman | 611 | 1883 | 8 | 0 | Torpedoed | June 28, 1917 | 48° 3' N., 7° 28' W. |
| 106534 | Sch. | A. E. Whivland | 130 | 1888 | 11 | 0 | do. | Mar. 13, 1918 | Off Teneriffe, Canary Islands. |
| 1949 | Sch. | A. J. Barnett | 45 | 1870 | 3 | 0 | Foundered | Sept. 8, 1917 | Hampton, Va. |
| 107121 | Sch. | Abonaki | 170 | 1894 | 4 | 0 | do. | Oct. 1, 1917 | 15 miles southwest of Seguin Island, Me. |
| 107221 | Sch. | Abyssinia | 2,037 | 1896 | 8 | 0 | Stranded | Oct. 10, 1917 | Tecumseh Reef, Ontario. |
| 107814 | Sch. | Addie M. Lawrence | 2,807 | 1902 | 15 | 0 | do. | July 9, 1917 | Les Bœufs, France. |
| 200265 | Sch. | Alex. T. Brown | 788 | 1903 | 11 | 0 | do. | May 29, 1917 | Freeville, Antrim |
| 105839 | Bk. | Alice Knowles | 302 | 1878 | 33 | 31 | Foundered | Sept. 3, 1917 | 20 miles northwest of Bermuda. |
| 117100 | Sch. | Alice L. Pendleton | 606 | 1902 | 8 | 0 | do. | Mar. 6, 1917 | Off Gibraltar, Sp. In. |
| 105609 | Sch. | American Team | 378 | 1876 | 9 | 0 | do. | Mar. 30, 1917 | Off Winter Quarter Light, Md. |
| 105874 | Bk. | Amy Turner | 991 | 1877 | 12 | 0 | Burned | Dec. 13, 1917 | New Zealand. |
| 1379 | Bk. | Andrew Hicks | 303 | 1867 | 9 | 0 | Foundered | Dec. 8, 1917 | Off Cape Henry, Va. |
| 106031 | Sch. | Ann J. Trainer | 426 | 1881 | 7 | 0 | Torpedoed | Sept. 1, 1917 | Off Brazil, Brazil. |
| 106026 | Sch. | Annie Larsen | 376 | 1881 | 7 | 0 | Stranded | June 9, 1918 | Off Malden Island, Polynesia, S. P. |
| 106109 | Sch. | Annie P. Conlon | 591 | 1882 | 8 | 0 | Torpedoed | Oct. 3, 1917 | 15 miles east of Solly Islands, Bath, N. C. |
| 105764 | Sch. | Annie P. Watub | 26 | 1877 | 6 | 0 | Stranded | Mar. 10, 1917 | Bath, N. C. |
| 107658 | Sch. | Ariel | 726 | 1900 | 10 | 0 | do. | Dec. 3, 1917 | Indragiri Bay, Japan. |
| 107276 | Sch. | Athens | 2,073 | 1897 | 9 | 5 | Foundered | Oct. 7, 1917 | Richmond, Ont. In. |
| 106078 | Sch. | Augustus Welt | 1,221 | 1889 | 11 | 0 | Torpedoed | July 21, 1917 | 12° 57' N., 72° 27' W. |
| 91405 | Bk. | Beluga | 507 | 1882 | 11 | 0 | Sunk by German raider Wolf. | July 9, 1917 | Off Lanning Island, S. P. |
| 201420 | *Sch. | Berkley | 650 | 1904 | 3 | 0 | Stranded | Feb. 26, 1918 | Bath, N. C. |
| 3056 | Bk. | Bertha | 177 | 1877 | 28 | 0 | Foundered | Apr. 23, 1914 | 15° 47' N., 11° 55' W. |
| 3056 | Sch. | Bertha L. Barker | 85 | 1895 | 13 | 13 | do. | (1) | |
| 3301 | Sch. | Bertie Baxter | 55 | 1884 | 4 | 0 | do. | Mar. 10, 1918 | Egg Island, N. J. |
| 3187 | Sch. | Bessie Whiting | 559 | 1892 | 9 | 0 | Stranded | Jan. 11, 1918 | Perloe Island, Fla. |
| 3709 | Sch. | Blanche | 109 | 1899 | 7 | 0 | Burned | Jan. 3, 1918 | Portland Head, Newfoundland. |
| 3928 | Sch. | Brazos | 220 | 1902 | 7 | 0 | Stranded | Nov. 3, 1917 | Tortugas, Fla. |
| 205278 | Sch. | Calhoun K. Ross | 438 | 1908 | 7 | 0 | do. | July 13, 1917 | Watling Island, Bahamas. |
| 212900 | Sch. | Carl F. Cressy | 898 | 1915 | 9 | 0 | Torpedoed | Aug. 23, 1917 | 46° 52' N., 11° 13' W. |
| 6774 | Sch. | Carrie Royell | 26 | 1869 | 2 | 0 | Foundered | June 1, 1917 | Alexandria, Va. |
| 126113 | Sch. | Carrie A. Lane | 802 | 1887 | 10 | 0 | Stranded | Mar. 15, 1918 | Assinie, Ivory Coast, Africa. |
| 126651 | Sch. | Carrie E. Look | 530 | 1890 | 8 | 8 | Foundered | (2) | |
| 126396 | Sch. | Childs Harold | 781 | 1886 | 9 | 0 | Torpedoed | June 21, 1917 | 47° 50' N., 7° 30' W. |
| 214740 | Bk. | Christiano | 964 | 1877 | 14 | 0 | do. | Aug. 7, 1917 | 37° 40' N., 20° 40' W. |
| 127408 | Sch. | Churchill | 655 | 1900 | 15 | 0 | Stranded | Sept. 27, 1917 | French Frigate Shoals, Hawaiian Islands. |
| 125625 | *Sch. | City of Washington | 2,410 | 1877 | 5 | 0 | do. | July 10, 1917 | Elbow Reef, Florida Stratts. |
| 125193 | Sch. | Claudia V. | 22 | 1876 | 3 | 0 | Crushed by ice | Jan. 17, 1918 | York River, Va. |
| 126367 | Sch. | Cleopatra | 11 | 1886 | 0 | 0 | Foundered | June 22, 1917 | Rio Vista, Cal. |
| 125993 | Sch. | Colin C. Baker | 410 | 1873 | 6 | 0 | Abandoned | Sept. 10, 1917 | 21° 47' N., 32° 20' W. |
| 125905 | Sch. | Commodore | 550 | 1880 | 7 | 0 | Foundered | June 17, 1918 | Off Southeast Shoal Light Vessel, Ontario. |
| 200589 | Sch. | Crescent | 1,443 | 1901 | 13 | 0 | Burned | June 1, 1918 | 36° 27' N., 160° 23' W. |
| 215230 | Slp. | Dean | 15 | 1917 | 2 | 0 | do. | June 18, 1918 | St. Johns, Ore. |
| 204659 | Sch. | Dean E. Brown | 719 | 1907 | 9 | 0 | Foundered | (3) | |
| 201130 | *Sch. | Dendron | 592 | 1904 | 3 | 0 | do. | Feb. 7, 1918 | 13 miles northwest Hog Island Light, Va. |
| 200095 | Sch. | Diamondfield | 374 | 1903 | 7 | 7 | do. | Sept. —, 1917 | Off Tillman, Fla. |
| 137031 | Sch. | Edgar W. Murdock | 1,451 | 1902 | 11 | 0 | Stranded | June 18, 1917 | Grand Maun, New Brunswick. |

¹ Sailed from New York, N. Y., Apr. 7, 1916, and has not since reported.
² Sailed from Perth Amboy, N. J., Dec. 8, 1916, and has not since reported.

³ Sailed from Mobile, Ala., Sept. 17, 1917, and has not since reported.

LOSS OF AMERICAN VESSELS REPORTED DURING FISCAL YEAR 1918—Continued.

SAILING VESSELS—Continued.

| Official No. | Rlg. | Name of vessel. | Gross tonnage. | Year built. | On board. | Lives lost. | Casualty. | | |
|--------------|-----------|-------------------------|----------------|-------------|-----------|-------------|---|----------------|---|
| | | | | | | | Nature | Date. | Place. |
| 205872 | Sch..... | Edward B. Winslow..... | 3,424 | 1908 | 14 | 0 | Burned..... | July 10, 1917 | Off St. Nazaire, France. |
| 136576 | Sch..... | Edward E. Briry..... | 1,613 | 1890 | 11 | 0 | Stranded..... | Dec. 14, 1917 | Nantucket, Mass. |
| 200662 | Sch..... | Edward H. Cole..... | 1,791 | 1904 | 10 | 0 | Torpedoed..... | May 31, 1918 | Off Barnegat, N. J. |
| 136328 | Sch..... | Edwin R. Hunt..... | 1,132 | 1892 | 9 | 0 |do..... | Apr. 7, 1917 | Off Cape Gata, Spain. |
| 211818 | Sch..... | El Gallo..... | 630 | 1917 | 10 | 0 | Stranded..... | Oct. 29, 1917 | Tampico, Mexico. |
| 136355 | Sch..... | Ella A. Call..... | 69 | 1893 | 2 | 0 | Foundered..... | Sept. 24, 1917 | Off Reedy Island, Del. |
| 8917 | Sch..... | Emma McAdann..... | 166 | 1872 | 6 | 0 | Abandoned..... | Sept. 23, 1917 | 34° 10' N., 43° 30' W. |
| 135614 | Sch..... | Emma S. Briggs..... | 294 | 1882 | 0 | 0 | Foundered..... | Sept. 3, 1917 | 43° 51' N., 29° 25' W. |
| 136612 | Sch..... | Encore..... | 651 | 1897 | 10 | 0 | Burned by German raider Wolf..... | July 14, 1917 | 22° 45' S., 171° 42' E. |
| 201677 | Sch..... | Evelyn W. Hinkly..... | 698 | 1905 | 8 | 8 | Foundered..... | (1) | |
| 136783 | Sch..... | Evangelina..... | 545 | 1900 | 10 | 0 | Stranded..... | May 20, 1918 | Suva Reef, Fiji Islands. |
| 203122 | Sch..... | James P. | 404 | 1906 | 8 | 0 | Torpedoed..... | Oct. 25, 1917 | 32° 47' N., 9° 41' N. |
| 120701 | Sch..... | W. H. Crabb..... | 732 | 1890 | 7 | 0 |do..... | July 15, 1917 | 20 miles north Ile de Bas, France. |
| 121080 | Sch..... | Poster..... | 841 | 1898 | 4 | 0 | Foundered..... | Sept. 8, 1917 | Off New Jersey. |
| 121009 | Sch..... | Frances M. | 1,228 | 1890 | 9 | 0 | Torpedoed..... | May 18, 1917 | 35° 55' N., 11° 25' W. |
| 121252 | Sch..... | Frank Camzas..... | 30 | 1902 | 0 | 0 | Stranded..... | Sept. 24, 1917 | Kingston, Jamaica. |
| 200389 | Sch..... | Frontenac..... | 1,704 | 1904 | 12 | 0 | Foundered..... | Nov. 18, 1917 | 142 miles southwest of Bermuda. |
| 121139 | Bk..... | Galena..... | 1,073 | 1888 | 15 | 0 | Torpedoed..... | June 25, 1917 | Off Quessant Island, France. |
| 212913 | Sch..... | Griffin..... | 1,318 | 1915 | 4 | 0 | Foundered..... | Dec. 9, 1917 | Chincoteague, Va. |
| 84018 | Slp..... | Galveston..... | 7 | 1888 | 0 | 0 |do..... | July 21, 1909 | Galveston, Tex. |
| 96310 | Sch..... | Hampshire..... | 693 | 1895 | 4 | 0 | Stranded..... | Apr. 12, 1918 | Holly Beach, N. J. |
| 96490 | Sch..... | Hampshire..... | 830 | 1900 | 4 | 4 | Foundered..... | Mar. 10, 1918 | Off Five Fathom Bank Lightship, N. J. |
| 05101 | *Sch..... | Harry Morse..... | 1,305 | 1871 | 8 | 8 | Collided with sch. Emma Lord..... | July 5, 1916 | Mobile Bay, Ala. |
| 201549 | Sch..... | Harwood Palmer..... | 2,885 | 1904 | 15 | 0 | Torpedoed..... | May 23, 1917 | 5 miles southwest of La Blanca Island, France. |
| 95815 | Sch..... | Hattie Dunn..... | 435 | 1884 | 7 | 0 |do..... | May 25, 1918 | 37° 0' N., 75° 5' W. |
| 95635 | Sch..... | Hattie Nickerson..... | 172 | 1881 | 5 | 0 | Stranded..... | Sept. 24, 1917 | Double Breast Cay, Bahamas. |
| 215977 | Sch..... | Hauppauge..... | 1,410 | 1918 | 10 | 0 | Torpedoed..... | May 25, 1918 | 38 miles off Blackfish Bank, Md. |
| 11777 | Sch..... | Helen G. King..... | 147 | 1897 | 5 | 0 | Stranded..... | Feb. 27, 1910 | Cape Cod Canal, Mass. |
| 95689 | *Sch..... | Henry Falling..... | 1,070 | 1882 | 4 | 0 | Foundered..... | Feb. 20, 1918 | Off Block Island, R. I. |
| 93313 | Sch..... | Henry Lippitt..... | 895 | 1895 | 9 | 0 | Torpedoed..... | Sept. 23, 1917 | 48° 17' N., 10° 5' W. |
| 95737 | Sch..... | Herald..... | 500 | 1883 | 8 | 0 | Foundered..... | Apr. 7, 1918 | 25° 28' N., 84° 14' W. |
| 95287 | Sch..... | Hereward..... | 90 | 1874 | 8 | 0 |do..... | Dec. 9, 1917 | Stump Pass, Fla. |
| 213270 | Bkn..... | Hildegard..... | 622 | 1876 | 8 | 0 | Torpedoed..... | July 10, 1917 | Off Start Point, England. |
| 100696 | *Sch..... | Iowa..... | 1,606 | 1900 | 5 | 5 | Foundered..... | Feb. 5, 1917 | Off Sandy Hook, N. J. |
| 100159 | Sch..... | Ira B. Eilems..... | 305 | 1889 | 7 | 0 | Stranded..... | June 12, 1918 | Nassau, N. P. |
| 202818 | Sch..... | Isabel B. Wiley..... | 770 | 1906 | 7 | 0 | Torpedoed..... | June 2, 1918 | 30° 10' N., 73° 7' W. |
| 12760 | Sch..... | J. A. Holmes..... | 167 | 1867 | 4 | 0 | Foundered..... | Sept. 8, 1917 | Off Barnegat, N. J. |
| 77412 | Sch..... | J. Arthur Lord..... | 212 | 1881 | 6 | 0 | Stranded..... | Dec. 27, 1916 | Bay of Fundy. |
| 77531 | Sch..... | Jacob Moeck..... | 20 | 1902 | 3 | 0 | Foundered..... | Mar. 11, 1917 | Lake Pontchartrain, La. |
| 77478 | Sch..... | Jacob M. Haskell..... | 1,778 | 1901 | 10 | 0 | Torpedoed..... | May 31, 1918 | Off Barnegat, N. J. |
| 76514 | Sch..... | James R. Howell..... | 408 | 1884 | 8 | 0 | Stranded..... | Oct. 11, 1917 | St. Mary's Bay, Newfoundland. |
| 13605 | Sch..... | James A. Garnold..... | 201 | 1866 | 4 | 0 | Foundered..... | June 7, 1918 | Off Portland Lightship, Me. |
| 76271 | Sch..... | James A. Garnold..... | 61 | 1881 | 4 | 0 | Collided with Norwegian st. s. Venator..... | Aug. 7, 1917 | Cove Point, Chesapeake Bay. |
| 75024 | Sch..... | James A. Parsons..... | 219 | 1860 | 4 | 0 | Stranded..... | June 22, 1918 | St. Jeromes, Md. |
| 77321 | Sch..... | James H. Bruce..... | 533 | 1898 | 8 | 0 |do..... | Mar. 27, 1918 | 20° 2' S., 167° 49' W. |
| 76767 | Sch..... | Jonnie E. Righter..... | 617 | 1887 | 7 | 0 | Torpedoed..... | Oct. 10, 1917 | 43° 54' N., 10° 2' W. |
| 76952 | Sch..... | John Twoby..... | 1,019 | 1891 | 10 | 0 |do..... | July 21, 1917 | 35° 55' N., 23° 20' W. |
| 214791 | Bk..... | John H. Kirby..... | 1,395 | 1870 | 10 | 0 | Sunk by German raider Wolf..... | Nov. 15, 1917 | 320 miles southeast of Port Eliza, Bahia, Africa. |
| 201202 | Sch..... | John Hays Hammond..... | 132 | 1907 | 7 | 0 | Torpedoed..... | July 27, 1917 | 350 miles northwest of Ireland. |
| 214116 | Bch..... | Joseph P. Mesquita..... | 122 | 1916 | 21 | 0 | Stranded..... | Dec. 9, 1917 | White Head, Nova Scotia. |
| 76825 | Sch..... | Julia Frances..... | 183 | 1889 | 13 | 0 | Torpedoed..... | Jan. 27, 1918 | 35° N., 11° W. |
| 14422 | *Sch..... | Konnoeco..... | 2,018 | 1883 | 0 | 0 | Foundered..... | Feb. 5, 1917 | Off Sandy Hook, N. J. |
| 161081 | Slp..... | Kingfisher..... | 14 | 1896 | 3 | 0 |do..... | Oct. 4, 1917 | Tybee Light, B. C. |
| 161105 | Bkn..... | Koko Head..... | 1,084 | 1902 | 14 | 0 | Burned..... | Apr. —, 1918 | 150 miles southwest of Java. |
| 15984 | *Sch..... | Launcester..... | 1,283 | 1874 | 5 | 5 | Foundered..... | Dec. 9, 1917 | Chincoteague, Va. |
| 141350 | Sch..... | Latona..... | 100 | 1894 | 7 | 1 |do..... | July 13, 1917 | 28 miles northeast of Capo Frances Volo, D. R. |
| 141106 | Sch..... | Laura C. Anderson..... | 960 | 1891 | 8 | 0 | Torpedoed..... | Aug. 29, 1917 | 40° 43' N., 0° 55' W. |
| 141221 | Sch..... | Luzzio A. Williams..... | 188 | 1892 | 0 | 0 | Collided with unknown tanker..... | July 13, 1917 | Gulf of Mexico. |
| 141102 | Sch..... | Luzzio E. Dennison..... | 528 | 1890 | 7 | 0 | Stranded..... | Mar. 10, 1918 | Hatzel Shoal, Fla. |
| 141748 | *Sch..... | Logan..... | 955 | 1901 | 5 | 0 |do..... | Sept. 18, 1917 | Off Cape Cod, Mass. |
| 21730 | Sch..... | Lula M. Quillin..... | 120 | 1893 | 4 | 0 |do..... | Dec. 9, 1917 | Panlico Sound, N. C. |
| 91660 | Sch..... | M. A. Boston..... | 47 | 1878 | 5 | 0 |do..... | Apr. 24, 1918 | North Edisto Inlet, S. C. |
| 92603 | Sch..... | M. G. Walstein..... | 10 | 1891 | 2 | 0 | Burned..... | Mar. 1, 1918 | Frisco, N. C. |
| 91497 | Sch..... | Magnetite..... | 1,016 | 1882 | 0 | 0 | Foundered..... | Aug. 25, 1917 | Long Point, Ontario. |

¹ Sailed from New London, Conn., Oct. 1, 1917, and has not since reported.

[†] Redocumented, Jan. 2, 1919.

LOSS OF AMERICAN VESSELS REPORTED DURING FISCAL YEAR 1918—Continued.

SAILING VESSELS—Continued.

| Official No. | Rig. | Name of vessel. | Gross tonnage. | Year built. | On board. | Lives lost. | Casualty. | | |
|--------------|------------|---------------------------|----------------|-------------|-----------|-------------|---|----------------|---|
| | | | | | | | Nature. | Date. | Place. |
| 93110 | Sch. | Mahukona..... | 738 | 1901 | 11 | 0 | Stranded..... | Jan. 19, 1918 | Apla, Samoa. |
| 91643 | Sch. | Manie Saunders..... | 279 | 1833 | 5 | 4 | Collided with st. s. Portuguese Prince. | Aug. 24, 1917 | Off Chatham, Mass. |
| 92921 | Sch. | Manila..... | 731 | 1899 | 11 | 0 | Sunk by German raider Wolf. | July 8, 1917 | 10° 0' N., 144° 0' W. |
| 214695 | Sch. | Margaret L. Roberts..... | 535 | 1917 | 7 | 0 | Torpedoed..... | Nov. 16, 1917 | 33° 20' N., 19° 30' W. |
| 93232 | Slp. | Marla Artau..... | 18 | 1891 | 5 | 0 | Collided with U. S. S. Kittery. | Aug. 7, 1917 | Santo Domingo, Dominican Republic. |
| 91491 | Sch. | Mary Mills..... | 6 | 1882 | 3 | 0 | Foundered..... | Dec. 31, 1917 | Choptank River, Md. |
| 17830 | Sch. | Mary E. Suydam..... | 40 | 1868 | 6 | 0 | Stranded..... | May 10, 1918 | Bahia de Cadiz, Cuba. |
| 93000 | Sch. | Mary W. Bowen..... | 2,153 | 1900 | 11 | 0 | Torpedoed..... | July 7, 1917 | 47° 20' N., 8° 10' W. |
| 209098 | Sch. | May..... | 7 | 1902 | 3 | 0 | Foundered..... | Aug. 18, 1917 | Corpus Christi, Tex. |
| 205824 | Sch. | Mystlo..... | 259 | 1908 | 7 | 7 |do..... | (1) | |
| 10586 | Sch. | N. E. Ayer..... | 240 | 1885 | 5 | 1 | Abandoned at sea..... | Apr. 6, 1917 | 40° 22' N., 71° 37' W. |
| 130498 | Sch. | Nelly Bly..... | 57 | 1890 | 4 | 0 | Foundered..... | Nov. —, 1917 | Black Walnut Cove, Md. |
| 200785 | *Sch. | Norfolk..... | 589 | 1904 | 3 | 0 |do..... | Feb. 11, 1918 | Off Block Island, R. I. |
| 165335 | Sch. | Otis..... | 292 | 1898 | 7 | 7 |do..... | (1) | |
| 213443 | ljk. | Paolina..... | 1,337 | 1900 | 16 | 0 | Torpedoed..... | Sept. 25, 1917 | 48° 37' N., 8° 45' W. |
| 116335 | Sch. | Quickstep..... | 292 | 1874 | 8 | 0 | Stranded..... | Nov. 9, 1917 | Punta del Uvero, Cuba. |
| 110397 | Sch. | R. Bowers..... | 435 | 1879 | 7 | 0 | Foundered..... | July 25, 1916 | Off Canadian coast. |
| 210624 | Sch. | R. B. White..... | 481 | 1912 | 8 | 8 |do..... | (1) | |
| 111303 | Sch. | R. C. Slade..... | 673 | 1900 | 10 | 0 | Burned by German raider Wolf. | June 17, 1917 | 2° N., 150° W. |
| 110887 | Sch. | Robert A. Snyder..... | 375 | 1891 | 8 | 0 | Stranded..... | Sept. 14, 1917 | St. Andrews Bar, Fla. |
| 110050 | Sch. | Roger Drury..... | 380 | 1872 | 6 | 0 | Foundered..... | Jan. 12, 1918 | Battleford Pool, Me. |
| 23817 | Sch. | S. E. Barnes..... | 44 | 1859 | 4 | 0 | Stranded..... | Dec. 24, 1916 | Greenwich Bay, N. Y. |
| 115608 | *Sch. | St. David..... | 1,576 | 1877 | 8 | 0 |do..... | Oct. 31, 1917 | Khatang Island, Alaska. |
| 115190 | Sch. | Sallie E. Ludlam..... | 237 | 1873 | 4 | 0 | Collided with st. s. Corozal. | June 17, 1917 | New York Harbor. |
| 22437 | Sch. | Sally W. Ponder..... | 107 | 1855 | 2 | 0 | Foundered..... | Oct. 9, 1916 | New Bedford, Mass. |
| 214970 | Sch. | Sam O. Mengel..... | 915 | 1917 | 0 | 0 | Torpedoed..... | June 2, 1918 | 3° 7' N., 73° 45' W. |
| 23708 | Sch. | Samuel Wood..... | 51 | 1867 | 4 | 0 | Burned..... | Jan. 20, 1917 | Rappahannock River, Va. |
| 115706 | Sch. | Sarah T. Keel..... | 27 | 1879 | 6 | 0 | Stranded..... | Jan. 10, 1918 | Ship Island, Miss. |
| 116930 | *Sch. | Scotia..... | 406 | 1883 | 7 | 0 | Foundered..... | Apr. 20, 1918 | Off Bogue Inlet, N. C. |
| 3827 | *Sch. | 782..... | 924 | 1900 | 4 | 0 |do..... | Aug. 10, 1917 | 12½ miles southwest of Shinnecock Light, Long Island, N. Y. |
| 201808 | *Sch. | Somerset..... | 629 | 1905 | 3 | 0 |do..... | Feb. 10, 1918 | Off Ambrose Light, N. Y. |
| 117040 | Sch. | Springfield..... | 633 | 1901 | 7 | 0 |do..... | Apr. 8, 1918 | Gulf of Mexico. |
| 23447 | Sch. | Sterling..... | 63 | 1868 | 8 | 0 | Stranded..... | —, 1900 | West Indies. |
| 116245 | Sch. | Gull van Sawin..... | 676 | 1874 | 8 | 0 | Foundered..... | Sept. 28, 1917 | Inagua Isle, Bahamas. |
| 14879 | Sch. | Tattler..... | 172 | 1901 | 5 | 0 | Abandoned at sea..... | Mar. 15, 1918 | 40° 30' N., 50° 30' W. |
| 208081 | Sch. | Theresa and Ethel..... | 23 | 1910 | 3 | 0 | Struck obstruction..... | Jan. 12, 1918 | Chester, Pa. |
| 212702 | Sbp. | Timandra..... | 1,570 | 1885 | 19 | 19 | Foundered..... | (1) | |
| 101870 | Sch. | Van Allen Boughton..... | 2,129 | 1900 | 13 | 0 |do..... | Sept. 4, 1917 | 150 miles off Brest, France. |
| 212072 | *Sch. | Vera Cruz..... | 1,034 | 1884 | 13 | 0 | Struck jetties..... | Apr. 7, 1918 | Tampico, Mexico. |
| 207523 | Sbp. | Viola..... | 103 | 1910 | 19 | 19 | Foundered..... | (5) | |
| 20856 | Slp. | Virginia..... | 8 | 1909 | 1 | 0 | Stranded..... | Aug. 16, 1917 | Lake George, Fla. |
| 81581 | Slp. | Water Lily..... | 7 | 1897 | 5 | 0 | Crushed by ice..... | Jan. 22, 1918 | Tilghman, Md. |
| 80577 | *Sch. | Western Belle..... | 1,097 | 1876 | 4 | 4 | Foundered..... | Sept. 23, 1917 | Fenwick Island, Del. |
| 81518 | Sch. | William H. Clifford..... | 1,593 | 1895 | 10 | 0 | Torpedoed..... | Sept. 8, 1917 | 48° 30' N., 12° 20' W. |
| 211701 | Sch. | William M. Critchett..... | 514 | 1913 | 7 | 0 | Stranded..... | July 17, 1917 | Bird Rock, Bahamas. |
| 105272 | Sch. | Willis & Guy..... | 199 | 1873 | 5 | 0 |do..... | Aug. 9, 1917 | Panamaul Point, Me. |
| 81657 | Sch. | Winslow..... | 560 | 1899 | 10 | 0 | Sunk by German raider Wolf. | June 6, 1917 | Off Sunday Island, S. P. |

STEAM VESSELS.

| | | | | | | | | | |
|--------|--------------|-----------------------|-------|------|-----|----|---------------------------|---------------|------------------------------------|
| 210368 | St. s. | A. A. Rayon..... | 3,405 | 1912 | 38 | 7 | Torpedoed..... | Mar. 14, 1918 | Off Wolf Rock Light, England. |
| 216188 | St. s. | Actacon..... | 4,959 | 1909 | 87 | 5 |do..... | Nov. 24, 1917 | 45° 20' N., 10° 29' W. |
| 203262 | St. s. | Admiral Clark..... | 2,137 | 1906 | 20 | 29 | Foundered..... | Aug. 10, 1916 | Caribbean Sea. |
| 107392 | St. p. | Admiral Dowry..... | 99 | 1898 | 8 | 0 | Crushed by ice..... | Feb. 10, 1918 | Apple Grove, Ohio. |
| 3094 | St. p. | Admiral Evans..... | 2,393 | 1901 | 215 | 0 | Stranded..... | Mar. 9, 1918 | Hawk Inlet, Alaska. |
| 130901 | St. s. | Almanaco..... | 4,435 | 1902 | 63 | 0 | Torpedoed..... | Feb. 5, 1918 | Off Maiden Head, Ireland. |
| 216094 | St. s. | Albert Watts..... | 3,302 | 1917 | 36 | 1 | Torpedoed and burned..... | Nov. 29, 1917 | Genoa, Italy. |
| 202504 | *St. p. | Alert..... | 48 | 1905 | 0 | 0 |do..... | —, 1918 | Bigue Hele, Ky. |
| 100260 | St. s. | Al-Ki..... | 1,259 | 1884 | 110 | 0 | Foundered..... | May 20, 1917 | Hatrah Sound, British Columbia. |
| 200100 | St. p. | Alton..... | 890 | 1906 | 0 | 0 | Crushed by ice..... | Jan. 29, 1918 | Paducah, Ky. |
| 100733 | St. s. | Alva B..... | 83 | 1890 | 8 | 0 | Stranded..... | Nov. 1, 1917 | 22 miles west of Cleveland, Ohio. |
| 100731 | St. s. | Andrew A. Molcan..... | 23 | 1890 | 4 | 0 | Foundered..... | Aug. 11, 1916 | 7 miles southeast of Tarvas, Mich. |
| 107225 | St. s. | Andy..... | 63 | 1890 | 4 | 0 | Crushed by ice..... | Dec. 28, 1917 | Lockport, Ill. |
| 136760 | St. s. | Anno..... | 72 | 1890 | 13 | 4 | Explosion..... | Apr. 5, 1918 | Elizabeth City, N. C. |

* Sailed from Perth Amboy, N. J., Nov. 8, 1916, and has not since reported.

† Sailed from Pascagoula, Miss., Sept. 21, 1917, and has not since reported.

‡ Sailed from Philadelphia, Pa., Sept. 7, 1916, and has not since reported.

* Sailed from Norfolk, Va., Mar. 6, 1917, and has not since reported.

† Sailed from New Bedford, Mass., Sept. 5, 1917, and has not since reported.

LOSS OF AMERICAN VESSELS REPORTED DURING FISCAL YEAR 1918—Continued.

STEAM VESSELS—Continued.

| Official No. | Reg. | Name of vessel. | Gross tonnage. | Year built. | On board. | Lives lost. | Casualty. | | |
|--------------|------------|---------------------|----------------|-------------|-----------|-------------|---|----------------|--|
| | | | | | | | Nature. | Date. | Place. |
| 204018 | St. s. | Antilles | 0,878 | 1907 | 237 | 07 | Torpedoed | Oct. 17, 1917 | 48° 10' N., 11° 20' W. |
| 215804 | St. s. | Argonaut | 4,820 | 1893 | 73 | 0 | do | June 6, 1918 | 49° 12' N., 6° 45' W. |
| 213282 | St. s. | Atlantic Sun | 2,333 | 1893 | 50 | 2 | do | Feb. 24, 1918 | 65° 55' N., 7° 0' W. |
| 106550 | St. o. bt. | Aug. Demarest | 122 | 1838 | 3 | 0 | Stranded | Dec. 13, 1917 | Duok Island, Conn. |
| 203375 | *St. p. | Aurum | 20 | 1901 | 0 | 0 | Struck obstruction | Aug. 2, 1917 | Golovin, Alaska. |
| 207042 | St. s. | Bear | 4,607 | 1910 | 212 | 5 | Stranded | June 14, 1916 | Bear River, Cal. |
| 203594 | *St. p. | Black Hawk | 125 | 1909 | 0 | 0 | Crushed by ice | Jan. 20, 1918 | Livingston Point, Tenn. |
| 3723 | *St. p. | Boino | 41 | 1897 | 4 | 0 | do | Dec. 12, 1917 | New Boston, Ohio. |
| 20147 | St. s. | Boydoin | 780 | 1907 | 17 | 0 | Stranded | Nov. 6, 1917 | False Cape, Nicaragua. |
| 207883 | *St. p. | O. S. Peary | 148 | 1910 | 1 | 0 | Burned | Sept. 13, 1917 | Little Kanawha River, W. Va. |
| 127446 | St. s. | Californian | 5,658 | 1900 | 44 | 0 | Struck mine | June 22, 1918 | 49° 17' N., 2° 10' W. |
| 211030 | St. s. | Campana | 3,075 | 1901 | 53 | 0 | Torpedoed | Aug. 6, 1917 | 143 miles west of Ile de Re, France. |
| 141110 | St. s. | Carolina | 5,093 | 1896 | 333 | 13 | do | June 2, 1918 | 38° 50' N., 73° 5' W. |
| 5428 | *St. p. | Caroline | 182 | 1893 | 1 | 0 | Burned | Nov. 15, 1917 | Sausalito, Cal. |
| 130919 | St. p. | Castleton | 1,587 | 1893 | 0 | 0 | do | Mar. 2, 1918 | Norfolk, Va. |
| 125105 | St. s. | Charles B. Sanford | 151 | 1871 | 12 | 0 | Stranded | June 6, 1917 | Nantasket, Mass. |
| 215550 | St. s. | Chatfahoochee | 8,232 | 1911 | 81 | 0 | Torpedoed | Mar. 25, 1918 | Ponzaque, England. |
| 208533 | St. s. | City of Athens | 3,618 | 1911 | 134 | 09 | Collided with French cruiser | May 1, 1918 | Off Atlantic City, N. J. |
| | | | | | | | Ja. Gloria | | |
| 127023 | St. p. | City of Louisville | 1,681 | 1894 | 0 | 0 | Crushed by ice | Jan. 30, 1918 | Cincinnati, Ohio. |
| 141011 | *St. p. | City of Parkersburg | 218 | 1890 | 22 | 0 | Struck obstruction | Mar. 8, 1918 | Ironton, Ohio. |
| 210374 | St. s. | City of Wilmington | 3,432 | 1912 | 63 | 0 | Burned | Apr. 13, 1918 | 42° 38' N., 58° 18' W. |
| 77310 | St. s. | Clarence Blakeslee | 87 | 1898 | 10 | 0 | Foundered | Jan. 6, 1918 | Off Block Island, R. I. |
| 207239 | St. s. | Clinton | 7 | 1910 | 0 | 0 | Crushed by ice | Jan. 15, 1918 | Chattanooga, Tenn. |
| 204809 | *St. p. | Crusader | 59 | 1904 | 14 | 0 | Foundered | Mar. 10, 1918 | Cincinnati, Ohio. |
| 123511 | St. s. | Cygnus | 43 | 1870 | 6 | 0 | Burned | Dec. 20, 1917 | Shady Side, N. J. |
| 06170 | St. s. | D. M. Luckenbach | 2,933 | 1883 | 20 | 5 | Torpedoed | Oct. 27, 1917 | 48° 30' N., 7° 40' W. |
| 187295 | St. s. | Del Norte | 450 | 1890 | 19 | 0 | Stranded | July 29, 1917 | Point Arena, Cal. |
| 7293 | St. p. | De Boto | 560 | 1898 | 2 | 0 | Crushed by ice | Jan. 21, 1918 | Memphis, Tenn. |
| 130251 | St. s. | Diak Clyde | 70 | 1881 | 5 | 0 | Struck obstruction | Mar. 22, 1918 | St. Louis, Mo. |
| 02899 | *St. p. | Diak O. Pope | 98 | 1897 | 0 | 0 | Crushed by ice | Jan. 31, 1918 | Tenorio Landing, Tenn. |
| 201728 | St. p. | Ellipsa | 60 | 1905 | 7 | 0 | Burned | Dec. 8, 1917 | Coraopolis, Pa. |
| 204775 | *St. p. | Ed. M. F. Morgan | 94 | 1909 | 3 | 0 | Crushed by ice | Jan. 23, 1918 | Hick, Va. |
| 202098 | St. s. | Emerson F. Morgan | 170 | 1905 | 13 | 0 | Foundered | Dec. 8, 1917 | Off Aberdeen, N. J. |
| 134351 | St. s. | Excelsior | 520 | 1893 | 20 | 0 | Collided with st. s. Harvard | Feb. 7, 1910 | San Francisco, Cal. |
| 200910 | St. s. | F. A. Kilburn | 997 | 1904 | 30 | 0 | Burned | June 11, 1918 | American Beach Light, Fla. |
| 120762 | *St. p. | Falhaven | 337 | 1880 | 0 | 0 | do | June 9, 1918 | La Center, Wash. |
| 201535 | St. s. | Fathor | 114 | 1890 | 11 | 2 | Foundered | Jan. 22, 1918 | 2° 55' N., 32° 1' W. |
| 120919 | St. s. | Faunce M. Ro. | 33 | 1893 | 4 | 0 | Burned | June 11, 1918 | Cleveland, Ohio. |
| 215043 | St. s. | Fletcher H. | 3,810 | 1917 | 77 | 15 | do | Apr. 17, 1918 | Quilicura Bay, France. |
| 201031 | St. s. | Frank D. | 10 | 1907 | 1 | 0 | Foundered | Jan. 8, 1918 | New Orleans, La. |
| 86120 | *St. p. | Georgia Lee | 595 | 1898 | 2 | 0 | Crushed by ice | Jan. 21, 1918 | Memphis, Tenn. |
| 83321 | St. s. | George F. Morse | 153 | 1878 | 0 | 0 | Burned | Aug. 28, 1917 | Barron Island, N. Y. |
| 150170 | St. s. | Gondraut | 2,298 | 1880 | 21 | 0 | Stranded | Nov. 23, 1917 | Loyal Island, Ontario. |
| 202908 | St. s. | Grace | 1,501 | 1910 | 47 | 3 | Torpedoed | July 12, 1917 | 5 miles off Andros Island, Greece. |
| 200115 | St. p. | Graveland | 201 | 1903 | 2 | 0 | Crushed by ice | Jan. 31, 1918 | Cincinnati, Ohio. |
| 86204 | St. p. | Gry L. E. | 555 | 1892 | 63 | 0 | do | Jan. 20, 1918 | Livingston Point, Ky. |
| 207505 | *St. p. | Greyhound | 132 | 1910 | 1 | 0 | do | Dec. 22, 1917 | Ashland, Ky. |
| 09820 | St. s. | Hamilton | 311 | 1881 | 8 | 1 | Foundered | Feb. 27, 1917 | Roanoke River, N. C. |
| 08008 | St. s. | Harry Luckenbach | 2,708 | 1881 | 32 | 8 | Torpedoed | Jan. 6, 1918 | Off Pomaroch Point, France. |
| 06517 | St. s. | Hazel L. Watson | 10 | 1901 | 0 | 0 | Crushed by ice | Feb. 10, 1918 | Rices Landing, Pa. |
| 14451 | St. s. | Hero | 21 | 1897 | 7 | 0 | Foundered | Mar. 17, 1918 | Seattle, Wash. |
| 211087 | *St. p. | Howard Bros. | 33 | 1917 | 7 | 0 | Burned | Oct. 24, 1917 | Tennessee River, Tenn. |
| 11570 | St. s. | Huron City | 368 | 1897 | 0 | 0 | Foundered | Sept. 21, 1917 | Sandwich, Ontario. |
| 201804 | *St. p. | Ironton | 70 | 1909 | 0 | 0 | Crushed by ice | Jan. 28, 1918 | Ironton, Ohio. |
| 80207 | St. s. | Itasca | 1,110 | 1871 | 21 | 1 | Foundered | May 22, 1917 | 250 miles off Bermuda. |
| 77100 | *St. p. | J. O. Cole | 113 | 1900 | 16 | 0 | Crushed by ice | Feb. 8, 1918 | Elizabethtown, Ill. |
| 208570 | *St. p. | J. R. Ware | 68 | 1911 | 0 | 0 | do | Jan. 20, 1918 | Manchester Island, Ohio. |
| 211021 | St. s. | James Logan | 201 | 1911 | 0 | 0 | Collided with st. s. Lexington | Nov. 17, 1917 | New York, N. Y. |
| 75117 | St. s. | Jay Gould | 810 | 1899 | 17 | 0 | Foundered | June 17, 1918 | Off Southeast Shoal light vessel, Ontario. |
| 209710 | *St. p. | Jerry | 14 | 1911 | 0 | 0 | do | Sept. 20, 1918 | Rhincharls Landing, Tenn. |
| 203438 | *St. p. | Jowell | 81 | 1900 | 4 | 0 | Crushed by ice | Jan. 8, 1918 | Mount Vernon, Ind. |
| 211090 | St. s. | John D. Archbold | 8,374 | 1914 | 45 | 5 | Torpedoed | June 10, 1917 | 47° 47' N., 6° 1' W. |
| 110310 | St. s. | John G. McCullough | 1,085 | 1890 | 32 | 1 | do | May 10, 1918 | Off Ile d'You, France. |
| 201270 | St. s. | Junior | 339 | 1900 | 11 | 0 | Struck breakwater | May 9, 1918 | Cleveland, Ohio. |
| 03316 | St. s. | Kamsan | 7,708 | 1902 | 07 | 4 | Torpedoed | July 10, 1917 | 3 miles east of Belle Ile, France. |
| 161078 | St. s. | Katabdin | 1,380 | 1895 | 23 | 1 | Collided with Japanese st. s. Tokuyama Maru | Oct. 23, 1917 | Off Chester, Pa. |
| 206013 | *St. p. | Katherino | 80 | 1909 | 0 | 0 | Foundered | June 27, 1917 | Savannah River, Ga. |
| 214822 | *St. p. | Kelley Bauls | 27 | 1917 | 10 | 0 | Crushed by ice | Jan. 28, 1918 | Paducah, Ky. |
| 212570 | St. s. | Kontra | 1,082 | 1906 | 43 | 0 | Stranded | Feb. 22, 1918 | Cullin Point, Chilo. |
| 157393 | St. s. | La Crosse | 81 | 1892 | 4 | 0 | Foundered | ----- | ----- |
| 215770 | St. s. | Lakemoor | 1,085 | 1917 | 04 | 48 | Torpedoed | Apr. 11, 1918 | Black River, Honduras. |
| 205142 | *St. p. | Leavenworth | 42 | 1908 | 0 | 0 | Foundered | May 27, 1918 | Crossley Light, Scotland. Napoleon, Mo. |

LOSS OF AMERICAN VESSELS REPORTED DURING FISCAL YEAR 1918—Continued.

STEAM VESSELS—Continued.

| Official No. | Reg. | Name of vessel. | Gross tonnage. | Year built. | On board. | Lives lost. | Casualty. | | |
|--------------|---------|--------------------|----------------|-------------|-----------|-------------|---|----------------|-------------------------------------|
| | | | | | | | Nature. | Date. | Place. |
| 200471 | St. s. | Lewis Luickenbach | 4,115 | 1903 | 52 | 10 | Torpedoed | Oct. 11, 1917 | Near Brest, France. |
| 202815 | St. s. | Manhattan | 291 | 1900 | 31 | 0 | Stranded | Nov. 15, 1917 | Lituya Bay, Alaska. |
| 91554 | St. s. | Mariposa | 3,153 | 1893 | 358 | 0 | do. | Nov. 18, 1917 | Summer Strait, Alaska. |
| 205313 | *St. p. | Marjorie | 51 | 1908 | 1 | 0 | Burned | July 8, 1917 | Lexington, Mo. |
| 211813 | St. s. | Mary Olson | 901 | 1913 | 32 | 0 | do. | June 24, 1918 | Cienfuegos, Cuba. |
| 202504 | St. s. | Massapequa | 3,193 | 1893 | 32 | 0 | Torpedoed | July 7, 1917 | 48° 40' N., 0° 0' W. |
| 92937 | St. s. | Maud | 93 | 1899 | 0 | 0 | Burned | Nov. 25, 1917 | St. Clair, Mich. |
| 92171 | St. s. | Maverick | 1,501 | 1890 | 24 | 0 | Foundered | (1) | |
| 205558 | *St. p. | Mengel Box Company | 101 | 1909 | 14 | 0 | Crushed by ice | Feb. 28, 1918 | Off Plum Point, Tenn. |
| 91057 | *St. p. | Mildred | 92 | 1900 | 7 | 0 | do. | Jan. 20, 1918 | Dam 31, Ohio River. |
| 92472 | *St. p. | Monte Bauer | 45 | 1892 | 0 | 0 | do. | Feb. 10, 1918 | Wheeling, W. Va. |
| 212012 | St. s. | Moreni | 4,015 | 1913 | 48 | 4 | Torpedoed | June 12, 1917 | 17 miles off Tabarca Island, Spain. |
| 212041 | St. s. | Motano | 2,730 | 1890 | 47 | 21 | do. | July 31, 1917 | 20 miles off Start Point, England. |
| 207850 | *St. p. | Mt. Sterling | 2,605 | 1911 | 3 | 0 | Foundered | May 9, 1918 | St. Joseph, Mo. |
| 208500 | St. s. | Navajo | 2,605 | 1911 | 43 | 0 | Burned | Aug. 1, 1917 | 48° 30' N., 0° 25' W. |
| 212404 | St. s. | Neches | 5,426 | 1914 | 01 | 0 | Collided with British patrol vessel | May 14, 1918 | Off Sixpenny Point, England. |
| 18726 | St. s. | New Orleans | 1,504 | 1872 | 26 | 1 | Foundered | Oct. 11, 1917 | 38° 41' N., 74° 51' W. |
| 130395 | St. s. | Noyo | 316 | 1887 | 20 | 0 | do. | Feb. 20, 1918 | Off Point Arena, Cal. |
| 185138 | St. s. | Ollivoto | 1,078 | 1887 | 133 | 0 | Stranded | Jan. 12, 1918 | Habana, Cuba. |
| 185137 | St. s. | Olympic | 770 | 1901 | 22 | 0 | Foundered | Oct. 24, 1917 | 85 miles off Puerto Mexico, Mexico. |
| 212374 | *St. p. | Orion | 158 | 1914 | 5 | 0 | Crushed by ice | Jan. 31, 1918 | Randolph, Tenn. |
| 214724 | St. s. | Orleans | 2,003 | 1905 | 50 | 4 | Torpedoed | July 3, 1917 | 47° 12' N., 0° 16' W. |
| 215224 | St. s. | Owasco | 3,030 | 1893 | 104 | 2 | do. | Dec. 10, 1917 | 37° 28' N., 0° 13' W. |
| 150607 | *St. p. | Pavonia | 132 | 1892 | 0 | 0 | Crushed by ice | Jan. 20, 1918 | Little Chain, Ky. |
| 212293 | *St. p. | Peoria | 400 | 1914 | 20 | 0 | do. | do. | Paducah, Ky. |
| 150918 | St. s. | Pilot | 193 | 1890 | 12 | 0 | Collided with st. s. Berkshire | Dec. 10, 1917 | Hampton Roads. |
| 212507 | St. s. | Plana del Rio | 2,504 | 1895 | 35 | 0 | Torpedoed | June 8, 1918 | 30° 15' N., 73° 55' W. |
| 212627 | St. s. | Platuria | 3,115 | 1892 | 51 | 10 | do. | Sept. 15, 1917 | 35° 8' N., 7° 16' W. |
| 27090 | St. s. | Powhatan | 2,898 | 1894 | 69 | 0 | Burned | Nov. 25, 1916 | Off Hook Island, R. I. |
| 121123 | St. s. | Princess | 687 | 1900 | 2 | 1 | Crushed by ice | Jan. 30, 1918 | Carrollton, Ky. |
| 203023 | St. s. | Quinnault | 582 | 1906 | 33 | 0 | Stranded | Oct. 9, 1917 | Point Gorda, Cal. |
| 202909 | *St. p. | Rapids | 148 | 1905 | 2 | 0 | Crushed by ice | Dec. 12, 1917 | Paducah, Ky. |
| 111171 | *St. p. | Rosa Reeves | 63 | 1897 | 10 | 0 | do. | Feb. 15, 1918 | Sektan, Ohio. |
| 93582 | St. s. | Rombha | 47 | 1886 | 0 | 0 | Foundered | Dec. 15, 1917 | Chicago, Ill. |
| 91074 | St. s. | Rising Sun | 447 | 1884 | 18 | 0 | Stranded | Oct. 20, 1917 | Pyramid Point, Mich. |
| 206730 | St. s. | Rochester | 2,551 | 1912 | 49 | 8 | Torpedoed | Nov. 2, 1917 | 55° 28' N., 18° W. |
| 206013 | *St. p. | Royal | 47 | 1901 | 3 | 0 | Struck wharf | Feb. 12, 1918 | Madison, Ind. |
| 207180 | *St. p. | Ruth | 173 | 1910 | 0 | 0 | Crushed by ice | Jan. 31, 1918 | McMechen, W. Va. |
| 201445 | St. s. | St. Helens | 1,407 | 1907 | 20 | 21 | Torpedoed | Oct. 15, 1917 | 45° 57' N., 15° 19' W. |
| 117225 | St. p. | Sto. Onofriove | 611 | 1903 | 8 | 0 | Foundered | Mar. 1, 1918 | Kellogg Inland, Ill. |
| 93224 | St. s. | Santa Maria | 5,383 | 1901 | 61 | 0 | Torpedoed | Feb. 25, 1918 | 55° 14' N., 0° 0' W. |
| 200030 | St. s. | Saxona | 4,710 | 1903 | 20 | 0 | Collided with st. s. Pentecost Mitchell | May 14, 1917 | St. Marys River, Mich. |
| 116209 | St. y. | Say Whelan | 87 | 1888 | 11 | 0 | Burned | Dec. 21, 1917 | Alexandria Bay, N. Y. |
| 116520 | St. s. | Schuykill | 2,720 | 1892 | 37 | 0 | Torpedoed | Nov. 21, 1917 | 50° 37' N., 1° 30' E. |
| 110701 | St. s. | Silver Star | 20 | 1897 | 0 | 0 | Crushed by ice | Jan. 29, 1918 | Paducah, Ky. |
| 90511 | *St. p. | Spottsville | 39 | 1900 | 27 | 0 | Foundered | June 23, 1917 | Evansville, Ind. |
| 209025 | St. p. | Spread Eagle | 223 | 1911 | 0 | 0 | Crushed by ice | Jan. 29, 1918 | Paducah, Ky. |
| 200107 | St. s. | Starbeam | 44 | 1903 | 1 | 0 | do. | Dec. 18, 1917 | Evansville, Ind. |
| 145700 | *St. p. | T. H. Davis | 240 | 1898 | 13 | 0 | Struck obstruction | Dec. 23, 1915 | Joppy, Ill. |
| 146711 | *St. p. | Tarascon | 358 | 1899 | 54 | 0 | Foundered | Dec. 20, 1917 | Off Cottonwood Point, Mo. |
| 145543 | St. s. | Tuscarora | 2,380 | 1890 | 30 | 30 | do. | do. | do. |
| 211480 | St. s. | Tyler | 3,028 | 1913 | 57 | 11 | Torpedoed | May 2, 1918 | 40° 24' N., 5° 41' E. |
| 101872 | *St. p. | Val P. Collins | 110 | 1901 | 0 | 0 | Crushed by ice | Jan. 31, 1918 | Hollan, Ohio. |
| 101613 | St. s. | Vigilanca | 4,115 | 1890 | 43 | 15 | Torpedoed | Mar. 10, 1917 | 48° 57' N., 0° 34' W. |
| 203847 | St. s. | W. A. Bisso | 265 | 1907 | 17 | 9 | Collided with Mexican st. s. Cuahuila | Mar. 10, 1918 | Point Celeste, I. a. |
| 81505 | *St. p. | Washburn | 87 | 1901 | 0 | 0 | Crushed by ice | Jan. 12, 1918 | Crocketts Bluff, Ark. |
| 81430 | *St. p. | Wenona | 63 | 1893 | 3 | 0 | do. | Jan. 29, 1918 | Ashland, Ky. |
| 215953 | St. s. | Westerly | 5,015 | 1915 | 57 | 0 | Collided with British st. s. Lucellino | Apr. 27, 1918 | 48° 23' N., 5° 43' W. |
| 214882 | St. s. | Wm. Rockefeller | 7,157 | 1910 | 43 | 3 | Torpedoed | May 18, 1918 | 57° 44' N., 10° 23' W. |
| 212387 | St. s. | Willmore | 5,308 | 1914 | 58 | 0 | do. | Sept. 12, 1917 | 7 miles off Hormigas Island, Spain. |
| 213001 | St. s. | Winneconne | 1,800 | 1907 | 26 | 0 | do. | June 2, 1918 | 39° 29' N., 72° 5' W. |

MOTOR VESSELS.

| | | | | | | | | | |
|--------|--------|----------|----|------|----|---|----------------|---------------|---------------------------|
| 202173 | Cl. s. | Agnes W. | 8 | 1905 | 5 | 0 | Crushed by ice | Aug. 16, 1916 | Lynn Canal, Alaska. |
| 210458 | Cl. s. | Ahwacela | 71 | 1912 | 12 | 0 | Stranded | May 28, 1917 | Boco do Carrizal, Mexico. |
| 208001 | Cl. s. | Alert | 13 | 1910 | 8 | 1 | Foundered | Feb. 22, 1918 | Black Creek, Fla. |

¹ Sailed from Manila, P. I., Aug. 15, 1917, and has not since reported.

² Sailed from Montreal, Canada, Dec. 6, 1917, and has not since reported.

LOSS OF AMERICAN VESSELS REPORTED DURING FISCAL YEAR 1918—Continued.

MOTOR VESSELS—Continued.

| Official No. | Rfg. | Name of vessel. | Gross tonnage. | Year built. | On board. | Lives lost. | Casualty. | | |
|--------------|---------|-------------------------|----------------|-------------|-----------|-------------|--------------------------------------|----------------|--|
| | | | | | | | Nature. | Date. | Place. |
| 213641 | *Ga. p. | Alfred..... | 20 | 1915 | 3 | 0 | Foundered..... | Jan. 29, 1918 | Greenville, Miss. |
| 210971 | Ga. s. | Alice I. Stotson..... | 23 | 1912 | 5 | 5 |do..... | (1) | |
| 107608 | Ga. s. | Alice M. Guthrie..... | 89 | 1901 | 15 | 0 | Collided with st. s. Anson M. Bangs. | June 2, 1918 | 3 miles east of Cape Henry. |
| 203870 | *Ga. p. | Angolino..... | 14 | 1905 | 4 | 0 | Burned..... | Mar. 30, 1917 | Smith Island, White River Ark. |
| 212216 | Ga. s. | Anna Mae..... | 12 | 1914 | 0 | 0 | Crushed by ice..... | Feb. 17, 1917 | Commerco, Mo. |
| 107712 | Ga. s. | Annie and Jennie..... | 34 | 1901 | 6 | 4 | Stranded..... | Jan. 7, 1918 | St. Andrews Bar, Fla. |
| 213181 | *Ga. p. | Apache..... | 15 | 1915 | 2 | 0 | Burned..... | Sept. 13, 1917 | Royal Arch Light, Iowa. |
| 210953 | Ga. s. | Arleigh S..... | 15 | 1912 | 2 | 0 |do..... | Nov. 27, 1918 | Kampsville, Ill. |
| 211769 | *Ga. p. | Astor..... | 11 | 1913 | 0 | 0 | Crushed by ice..... | Jan. 29, 1917 | West Kentucky Fleet. |
| 209502 | *Ga. p. | Audrey..... | 12 | 1911 | 4 | 0 | Foundered..... | Oct. 14, 1917 | Hickman, Ky. |
| 107610 | Ga. s. | Avery Gorman..... | 17 | 1900 | 3 | 0 | Struck obstruction..... | Dec. 22, 1917 | Mouth of Back River, Va. |
| 201359 | *Ga. p. | Barataria..... | 10 | 1901 | 2 | 0 |do..... | Sept. 24, 1917 | Sholl Beach, La. |
| 211000 | Ga. s. | Barnes..... | 41 | 1917 | 4 | 0 | Burned..... | June 21, 1918 | Clarence Strait, Alaska. |
| 205007 | *Ga. p. | Belle C. Edgington..... | 11 | 1910 | 2 | 0 | Crushed by ice..... | Feb. 15, 1918 | Dam 81, Ohio River. |
| 3750 | Ga. s. | Bertha..... | 9 | 1898 | 1 | 0 | Foundered..... | Sept. —, 1910 | Klag Bay, Alaska. |
| 204181 | Ga. y. | Betsy Jane II..... | 22 | 1909 | 2 | 0 | Burned..... | Aug. 21, 1912 | Off Hoan Island, Mass. |
| 3859 | Ga. s. | Brilliant..... | 12 | 1900 | 6 | 0 | Stranded..... | Jan. 3, 1918 | Santa Rosa Island, Fla. |
| 214820 | *Ga. p. | C. & O..... | 11 | 1916 | 0 | 0 | Foundered..... | July —, 1917 | Louisville, Ky. |
| 212114 | Ga. s. | Carmola..... | 1,370 | 1873 | 20 | 0 | Torpedoed..... | July 27, 1917 | 25 miles southwest of Izards, England. |
| 212501 | *Ga. p. | Catherino..... | 85 | 1914 | 5 | 0 | Crushed by ice..... | Jan. 30, 1918 | Mouth of Kentucky River, Ky. |
| 214288 | Ga. s. | Cecil..... | 6 | 1909 | 0 | 0 | Foundered..... | Nov. —, 1917 | Calro, Ill. |
| 214905 | *Ga. p. | Charles..... | 11 | 1917 | 0 | 0 | Crushed by ice..... | Jan. 13, 1918 | Rochester, Pa. |
| 201113 | *Ga. p. | Charter No. 2..... | 13 | 1907 | 0 | 0 |do..... | Jan. 14, 1918 | Point Pleasant, W. Va. |
| 120400 | Ga. s. | Chetco..... | 103 | 1897 | 6 | 0 | Burned..... | Feb. 10, 1918 | Off Summerland, Cal. |
| 201884 | Ga. s. | Chicago..... | 9 | 1902 | 3 | 0 |do..... | Nov. 18, 1916 | Sunflower River, Miss. |
| 215210 | Ga. s. | City of Houston..... | 1,510 | 1917 | 17 | 0 |do..... | Aug. 6, 1917 | Orange, Tex. |
| 215584 | Ga. s. | City of Pensacola..... | 705 | 1917 | 9 | 0 | Torpedoed..... | Apr. 20, 1918 | Near Garrucha, Spain. |
| 211159 | *Ga. p. | City of Sidney..... | 25 | 1912 | 2 | 0 | Stranded..... | Oct. —, 1910 | Sidney, Mont. |
| 210055 | *Ga. p. | Claudio..... | 14 | 1912 | 1 | 0 | Crushed by ice..... | Feb. 12, 1918 | Craig Har Light No. 4, Ky. |
| 214120 | Ga. s. | Colombia..... | 145 | 1916 | 7 | 0 | Burned..... | Sept. 3, 1917 | Pocas del Torro, Panama. |
| 206518 | *Ga. p. | Conner..... | 15 | 1909 | 1 | 0 | Crushed by ice..... | Jan. —, 1918 | Ashport, Tenn. |
| 214107 | *Ga. p. | Crano..... | 9 | 1916 | 0 | 0 | Burned..... | Jan. 25, 1918 | |
| 214211 | *Ga. p. | Creolo..... | 31 | 1916 | 4 | 0 |do..... | Feb. 2, 1918 | Waterproof, La. |
| 210943 | Ga. s. | Cumberland..... | 7 | 1913 | 0 | 0 | Crushed by ice..... | Jan. 14, 1918 | Brookport, Ill. |
| 211525 | Ga. s. | Della..... | 10 | 1913 | 5 | 0 | Burned..... | Aug. 17, 1917 | Bon Joquin River, Cal. |
| 136502 | Ga. s. | D. M. S. E. I..... | 28 | 1895 | 2 | 0 |do..... | Aug. 14, 1917 | Off Doon Island, Mo. |
| 136051 | Ga. s. | D. M. S. E. II..... | 5 | 1896 | 2 | 0 | Stranded..... | May 27, 1917 | York River, Mo. |
| 135129 | Ga. s. | Edith..... | 15 | 1903 | 2 | 0 | Burned..... | Feb. 10, 1918 | Washington, N. C. |
| 201118 | Ga. s. | Edna B..... | 11 | 1907 | 2 | 1 |do..... | July 5, 1917 | Glymont, Del. |
| 137072 | Ga. s. | E. W. T..... | 15 | 1902 | 2 | 0 |do..... | June 17, 1918 | Dubuquo, Iowa. |
| 136870 | Ga. s. | Elvira..... | 12 | 1901 | 4 | 0 | Stranded..... | June 12, 1917 | Montague Island, Alaska. |
| 205090 | Ga. s. | Ella W..... | 11 | 1900 | 4 | 3 | Foundered..... | Oct. 26, 1917 | Wiggins Point, Mich. |
| 208310 | Ga. p. | Estel..... | 8 | 1907 | 0 | 0 | Crushed by ice..... | Jan. 30, 1918 | Bronlay, Ky. |
| 120502 | Ga. s. | Evans Bay..... | 31 | 1883 | 0 | 0 | Stranded..... | Jan. 30, 1917 | Cape Cod, Mass. |
| 206320 | *Ga. p. | F. S. C. I..... | 10 | 1909 | 0 | 0 | Foundered..... | Jan. 28, 1918 | Calro, Ill. |
| 80349 | Ga. s. | G. B. C. I..... | 25 | 1890 | 3 | 0 | Burned..... | Mar. 10, 1918 | St. Andrews Bay, Mo. |
| 209109 | *Ga. p. | Geo. T. Patterson..... | 10 | 1911 | 3 | 0 |do..... | Aug. 28, 1917 | Paducah, Ky. |
| 89300 | Ga. s. | Glad Tidings..... | 9 | 1897 | 3 | 0 | Foundered..... | Sept. 15, 1910 | Chicago, Ill. |
| 209910 | Ga. s. | Gold..... | 20 | 1912 | 2 | 2 | Burned..... | Feb. 10, 1918 | Big Flaty Crook, N. C. |
| 212325 | Ga. s. | Golden West..... | 23 | 1914 | 5 | 0 | Stranded..... | Feb. 25, 1918 | Graham Island, British Columbia. |
| 214341 | *Ga. p. | H. B. Kendle..... | 38 | 1910 | 6 | 0 | Burned..... | Apr. 19, 1918 | Brandenburg, Ky. |
| 00517 | Ga. s. | Hal..... | 7 | 1900 | 2 | 0 | Foundered..... | Jan. 12, 1918 | Off Burlington, Oreg. |
| 005700 | *Ga. p. | Hattie Brown..... | 70 | 1881 | 0 | 0 | Crushed by ice..... | Jan. 30, 1918 | Cincinnati, Ohio. |
| 208238 | Ga. s. | Helen..... | 17 | 1910 | 2 | 0 | Stranded..... | Oct. 20, 1917 | Lovell Island, Alaska. |
| 212302 | *Ga. p. | Helen B..... | 24 | 1915 | 1 | 0 | Crushed by ice..... | Feb. 10, 1918 | Kadino, Ohio. |
| 05822 | Ga. s. | Hercules..... | 43 | 1884 | 2 | 0 | Stranded..... | May 2, 1918 | Debbs Inlet, N. Y. |
| 209177 | *Ga. p. | H. J. P. I..... | 11 | 1911 | 1 | 0 | Crushed by ice..... | Mar. 20, 1917 | Missouri River. |
| 00434 | Ga. s. | H. J. P. II..... | 18 | 1908 | 2 | 0 | Stranded..... | Nov. —, 1914 | Unga, Alaska. |
| 201517 | Ga. s. | H. J. P. III..... | 48 | 1901 | 7 | 0 |do..... | Aug. 28, 1917 | Off Isaac Harbor, Nova Scotia. |
| 212370 | Ga. s. | Hopo..... | 60 | 1914 | 1 | 0 | Burned..... | Sept. 17, 1917 | Stockton, Cal. |
| 00210 | Ga. s. | Hourl..... | 9 | 1893 | 3 | 0 | Crushed by ice..... | Jan. 12, 1918 | Kennobunkport, Mo. |
| 00157 | Ga. s. | Hunter..... | 63 | 1892 | 11 | 0 | Stranded..... | Aug. 30, 1917 | Foggy Cape, Alaska. |
| 208744 | Ga. s. | Hunter..... | 8 | 1911 | 2 | 2 | Foundered..... | Oct. —, 1917 | Taku Harbor, Alaska. |
| 205722 | *Ga. p. | Ira M..... | 11 | 1908 | 0 | 0 |do..... | Jan. 28, 1917 | Cave In Rock, Ill. |
| 120847 | Ga. s. | Isolda..... | 8 | 1892 | 0 | 0 | Burned..... | | Greenport, N. Y. |
| 200180 | Ga. s. | J. C. Waldorf..... | 46 | 1903 | 4 | 0 | Struck obstruction..... | July 21, 1917 | Charleston, S. C. |
| 210138 | Ga. s. | Jack Burdhan..... | 15 | 1912 | 3 | 0 | Stranded..... | Sept. 30, 1912 | Newport, Oreg. |
| 215163 | *Ga. p. | James Ossle..... | 22 | 1917 | 3 | 0 | Crushed by ice..... | Jan. 19, 1918 | Booth Point, Tenn. |
| 212577 | Ga. p. | Joptha..... | 10 | 1914 | 0 | 0 |do..... | Jan. 20, 1918 | Addison, Ohio. |
| 207102 | *Ga. p. | Joe S..... | 11 | 1909 | 0 | 0 |do..... | Jan. 14, 1918 | Point Pleasant, W. Va. |

1 Sailed from Edgartown, Mass., Aug. 10, 1917, and has not since reported.

LOSS OF AMERICAN VESSELS REPORTED DURING FISCAL YEAR 1918—Continued.

MOTOR VESSELS—Continued.

| Official No. | Rlg. | Name of vessel. | Gross tonnage. | Year built. | On board. | Lives lost. | Casualty. | | |
|--------------|---------|------------------------|----------------|-------------|-----------|-------------|-----------------------------------|---------------|-----------------------------------|
| | | | | | | | Nature. | Date. | Place. |
| 207207 | Ga. s. | Joppa..... | 10 | 1010 | 0 | 0 | Foundered..... | Aug. 3, 1917 | Hlokman, Ky. |
| 214315 | Ga. s. | Julia C..... | 10 | 1915 | 0 | 0 | Burned..... | Oct. 20, 1917 | Orange, Tex. |
| 101020 | *Ga. p. | Kallista..... | 9 | 1892 | 12 | 0 |do..... | Nov. 11, 1917 | Bowling Green, Ky. |
| 208206 | Ga. p. | Katie Platt..... | 10 | 1010 | 2 | 0 | Crushed by ice..... | Jan. 1, 1918 | Rising Sun, Ind. |
| 209849 | Ga. s. | Kong Sverro..... | 23 | 1912 | 6 | 0 | Stranded..... | Jan. 28, 1918 | Warren Island, Alaska. |
| 141335 | Ga. s. | Leader..... | 6 | 1893 | 0 | 0 | Foundered..... | Feb. 3, 1917 | Chatham, Mass. |
| 207778 | Ga. s. | Leland..... | 12 | 1900 | 10 | 0 | Burned..... | Dec. 20, 1916 | Off Leland, Mich. |
| 203562 | *Ga. p. | Leona..... | 12 | 1900 | 3 | 0 | Crushed by ice..... | Feb. 1, 1918 | Cloverport, Ky. |
| 202043 | Ga. s. | Lillian B..... | 58 | 1905 | 7 | 0 | Foundered..... | July 6, 1916 | Tampico, Mexico. |
| 201916 | *Ga. p. | Luella..... | 14 | 1905 | 3 | 0 | Crushed by ice..... | Jan. 30, 1918 | Mouth of Kentucky River, Ky. |
| 213932 | Ga. s. | Luoky..... | 8 | 1908 | 3 | 0 | Foundered..... | Aug. 6, 1917 | Off Cape Fox, Alaska. |
| 90778 | Ga. y. | Madcap..... | 21 | 1875 | 3 | 0 | Stranded..... | Dec. 19, 1917 | Sewalls Point, Va. |
| 92497 | Ga. s. | Maggie A. Howlett..... | 31 | 1893 | 7 | 0 | Burned..... | Dec. 20, 1917 | Bivalve, N. J. |
| 208948 | Ga. s. | Mamook..... | 17 | 1911 | 2 | 0 |do..... | Aug. 6, 1917 | Eagle Reef, Alaska. |
| 214742 | Ga. s. | Margaret..... | 28 | 1914 | 9 | 0 | Stranded..... | Dec. 16, 1917 | Lobos Island, Mexico. |
| 205121 | *Ga. p. | Marguerite No. 2..... | 14 | 1908 | 0 | 0 | Foundered..... | Oct. 1, 1917 | Greenwood, Miss. |
| 209648 | Ga. s. | Mary F. Sears..... | 113 | 1912 | 19 | 0 | Stranded..... | June 19, 1918 | Thatchers Island, Mass. |
| 90890 | Ga. s. | Mary Ann Kirby..... | 33 | 1870 | 2 | 0 |do..... | Dec. 14, 1917 | Bay Ridge, N. Y. |
| 210390 | *Ga. p. | Mason F. Calcutt..... | 14 | 1912 | 3 | 0 | Burned..... | Dec. 1, 1917 | Bayo Chocho, La. |
| 208906 | Ga. s. | Mattie Couch..... | 14 | 1911 | 1 | 0 | Crushed by ice..... | Jan. 21, 1918 | Memphis, Tenn. |
| 212180 | Ga. s. | Mermald..... | 10 | 1900 | 0 | 0 |do..... | Jan. 30, 1918 | Mound City, Ill. |
| 203333 | Ga. s. | Munchaha..... | 14 | 1900 | 18 | 0 | Burned..... | Oct. 1, 1917 | Oswego, N. Y. |
| 92216 | Ga. s. | Moccasin..... | 16 | 1899 | 9 | 0 | Stranded..... | Mar. 10, 1918 | Off Bayville, N. Y. |
| 92925 | *Ga. s. | Mustado..... | 13 | 1900 | 3 | 0 | Burned..... | Oct. 12, 1917 | Wells, Mo. |
| 203099 | Ga. p. | Ollie B..... | 8 | 1899 | 1 | 0 | Burned..... | June 13, 1916 | Evansville, Ind. |
| 153346 | Ga. s. | Olympia..... | 5 | 1900 | 0 | 0 | Crushed by ice..... | Mar. 24, 1918 | St. Lucie River, Fla. |
| 203972 | *Ga. p. | Omlak Chief..... | 05 | 1900 | 0 | 0 |do..... | May 15, 1917 | Fish River, Alaska. |
| 203971 | Ga. s. | Onward..... | 13 | 1907 | 0 | 0 | Foundered..... | Sept. 7, 1916 | Shoop Creek, Alaska. |
| 212190 | *Ga. p. | Oplis..... | 19 | 1914 | 0 | 0 | Crushed by ice..... | Jan. 18, 1918 | Cottonwood Point, Mo. |
| 202888 | *Ga. p. | Polly..... | 13 | 1906 | 0 | 0 |do..... | Jan. 31, 1918 | Portsmouth, Ohio. |
| 215403 | Ga. s. | Portland..... | 1,594 | 1917 | 21 | 0 | Burned..... | Jan. 3, 1918 | 10° 10' S., 79° 20' W. |
| 111287 | Ga. s. | R. P. Ritho..... | 1,085 | 1892 | 10 | 0 |do..... | July 24, 1917 | 31° 40' N., 140° 2' W. |
| 214526 | Ga. s. | R. P. Tibbotts..... | 19 | 1910 | 7 | 0 |do..... | June 8, 1917 | Cape Porpoise, Mo. |
| 206744 | *Ga. p. | Ralph M..... | 11 | 1909 | 2 | 0 | Crushed by ice..... | Jan. 30, 1918 | Cannelton, Ind. |
| 111041 | Ga. s. | Rara Avis..... | 8 | 1893 | 2 | 0 |do..... | May 19, 1918 | Bliddeford Pool, Me. |
| 209781 | Ga. s. | Redfish..... | 10 | 1912 | 3 | 0 | Stranded..... | Dec. 18, 1917 | Calvert Island, British Columbia. |
| 212125 | Ga. s. | Reg..... | 22 | 1914 | 2 | 0 | Crushed by ice..... | Apr. 6, 1917 | Mondak, Mont. |
| 203754 | *Ga. p. | Reliance..... | 12 | 1906 | 2 | 0 | Foundered..... | Mar. 18, 1918 | Newport, Ohio. |
| 212801 | Ga. s. | Rexall..... | 8 | 1914 | 12 | 0 | Burned..... | Nov. 10, 1917 | Labello, Fla. |
| 213562 | Ga. s. | Ruby..... | 12 | 1915 | 0 | 0 | Foundered..... | Nov. 1, 1917 | Wrangell, Alaska. |
| 111334 | Ga. s. | Ruth E. Pember..... | 91 | 1901 | 18 | 0 | Collided with unknown vessel..... | Dec. 15, 1917 | Off Scotland Light, N. Y. |
| 116950 | Ga. s. | Sadlo..... | 7 | 1900 | 4 | 0 | Stranded..... | June 11, 1918 | Little Boars Head, N. H. |
| 201163 | *Ga. p. | Shamrock No. 2..... | 13 | 1907 | 3 | 0 | Crushed by ice..... | Feb. 16, 1918 | Tuels Landing, Ohio. |
| 213374 | *Ga. p. | Busie..... | 0 | 1915 | 3 | 0 | Foundered..... | Dec. 7, 1916 | Kluchloes Bluff, Ky. |
| 201304 | Ga. s. | Teddy..... | 8 | 1903 | 3 | 0 |do..... | Apr. 24, 1918 | Chilango, Ill. |
| 145900 | Ga. s. | Three Sisters..... | 7 | 1901 | 0 | 0 | Stranded..... | Dec. 14, 1917 | Manset, Mo. |
| 205834 | *Ga. p. | Two States..... | 14 | 1908 | 0 | 0 | Foundered..... | Aug. 10, 1917 | Cumberland, Ky. |
| 208880 | Ga. s. | Unity..... | 17 | 1911 | 4 | 0 | Stranded..... | Dec. 10, 1917 | Douglas Island, Alaska. |
| 203516 | *Ga. p. | Velma..... | 7 | 1908 | 0 | 0 | Foundered..... | Mar. 15, 1918 | Booneville, Mo. |
| 206342 | Ga. s. | Vera R..... | 12 | 1900 | 2 | 0 | Crushed by ice..... | Feb. 1, 1918 | New Harmony, Ind. |
| 212501 | Ga. s. | Wanderer..... | 10 | 1911 | 3 | 0 | Burned..... | Apr. 15, 1917 | Jekyll Sound, Ga. |
| 210152 | Ga. s. | White Lily..... | 10 | 1912 | 0 | 0 |do..... | Oct. 10, 1917 | Grand Chonfor Bayou, La. |
| 206138 | Ga. s. | Whimlo M..... | 10 | 1900 | 6 | 0 | Foundered..... | Jan. 15, 1918 | Conneaut, Ohio. |
| 207033 | Ga. s. | Zazo..... | 10 | 1905 | 1 | 0 | Burned..... | Apr. 21, 1918 | Bristol, R. I. |

UNRIGGED VESSELS.

| | | | | | | | | | |
|--------|----------|---------------------|-----|------|---|---|----------------------------------|----------------|--------------------------------|
| 30302 | Bgo..... | A. W. Embrey..... | 338 | 1805 | 2 | 0 | Stranded..... | Oct. 6, 1917 | Wolf Trap Bar, Chesapeake Bay. |
| 29910 | Bgo..... | Allison White..... | 260 | 1880 | 1 | 0 | Foundered..... | Oct. 24, 1917 | Off Jamestown, R. I. |
| 163920 | Bgo..... | Annie Bulger..... | 213 | 1900 | 1 | 0 |do..... | Feb. 20, 1918 | New York Harbor. |
| 168450 | Bgo..... | B. P. Fout..... | 125 | 1905 | 1 | 0 |do..... | Dec. 21, 1917 | Thompsons Point, N. J. |
| 163453 | Bgo..... | Baby Blue..... | 403 | 1907 | 1 | 0 | Collided with unknown barge..... | Apr. 6, 1918 | New York, N. Y. |
| 166291 | Bgo..... | Bagnell Ferry..... | 12 | 1915 | 0 | 0 | Foundered..... | Sept. 10, 1917 | Bagnell, Mo. |
| 2309 | Bgo..... | Bay Hilda..... | 70 | 1807 | 2 | 0 |do..... | Nov. 2, 1917 | Progreso, Mexico. |
| 162174 | Bgo..... | Helo F. Mostek..... | 350 | 1904 | 1 | 0 |do..... | Feb. 26, 1918 | Brooklyn, N. Y. |
| 163265 | Bgo..... | Hill..... | 924 | 1907 | 1 | 0 |do..... | Aug. 6, 1917 | St. Michael, Alaska. |
| 64477 | Bgo..... | Blue Hook..... | 398 | 1885 | 1 | 0 |do..... | Nov. 23, 1910 | Off Penfield Reef, Conn. |

LOSS OF AMERICAN VESSELS REPORTED DURING FISCAL YEAR 1918—Continued.

UNRIGGED VESSELS—Continued.

| Official No. | Rtg. | Name of vessel. | Gross tonnage. | Year built. | On board. | Lives lost. | Casualty. | | |
|--------------|----------|---------------------------------|----------------|-------------|-----------|-------------|---|----------------|---|
| | | | | | | | Nature. | Date. | Place. |
| 36890 | Rgo..... | Blue Fish..... | 211 | 1897 | 1 | 0 | Foundered..... | Nov. 23, 1916 | Off Penfield Reef, Conn. |
| 46583 | Rgo..... | Blue Point..... | 300 | 1900 | 1 | 0 |do..... | Jan. 18, 1918 | Whitestone, Long Island, N. Y. |
| 162801 | Rgo..... | Canuck..... | 16 | 1905 | 1 | 0 | Stranded..... | Oct. 3, 1917 | St. Lawrence River. |
| 75798 | Rgo..... | Capital City..... | 440 | 1879 | 2 | 1 | Foundered..... | Feb. 23, 1917 | Block Island Sound, R. I. |
| 160683 | Rgo..... | Catherine Moran..... | 481 | 1915 | 1 | 0 | Stranded..... | Oct. 23, 1917 | Green Hill, R. I. |
| 160943 | Rgo..... | Chippewa..... | 421 | 1917 | 3 | 3 | Foundered..... | Dec. 8, 1917 | Point Judith, R. I. |
| 35470 | O. bt. | David Goddard..... | 110 | 1881 | 0 | 0 |do..... | Oct. 30, 1917 | Rouses Point, N. Y. |
| 35015 | Rgo..... | Dorchester..... | 353 | 1898 | 2 | 0 |do..... | Apr. 1, 1918 | Off Smith Point, Va. |
| 36905 | O. bt. | E. H. Lemay..... | 96 | 1901 | 1 | 0 | Struck pier..... | Nov. 8, 1917 | Quebec. |
| 36902 | Rgo..... | Elizabeth Shuster..... | 15 | 1909 | 1 | 0 | Crushed by ice..... | Jan. 15, 1918 | Toronto, Ohio. |
| 163622 | Rgo..... | Floating Palace..... | 215 | 1901 | 0 | 0 | Foundered..... | Apr. 30, 1917 | Newburg, Ind. |
| 37045 | Rgo..... | Floating Palace..... | 192 | 1903 | 2 | 0 | Crushed by ice..... | Jan. 6, 1918 | Mount Vernon, Ind. |
| 162554 | Rgo..... | Florence O'Brien..... | 345 | 1905 | 1 | 1 | Foundered..... | Apr. 12, 1918 | 2 miles off Stingray Point Light, Va. |
| 31506 | Rgo..... | Frank P. Scully..... | 363 | 1888 | 2 | 0 |do..... | Dec. 6, 1916 | Near Faulkners Island, Long Island Sound. |
| 160703 | Scow.... | G. G. S. Y. No. 4..... | 29 | 1917 | 1 | 0 |do..... | May 13, 1918 | 140 miles west of Cape Spencer, Alaska. |
| 165421 | Scow.... | H. & S. No. 11..... | 284 | 1913 | 0 | 0 | Stranded..... | Feb. 8, 1918 | Denmans Island, Gulf of Georgia. |
| 165501 | Rgo..... | Henry Steers (Inc.) No. 80..... | 308 | 1911 | 1 | 0 | Burned..... | Jan. 20, 1918 | Port Newark, N. J. |
| 44305 | Rgo..... | Hlon..... | 143 | 1890 | 1 | 0 | Stranded..... | Dec. 14, 1917. | Coney Island, N. Y. |
| 160457 | Rgo..... | Interstate..... | 602 | 1916 | 2 | 0 | Foundered..... | Nov. 30, 1916 | Off Cove Point Light, Chesapeake Bay. |
| 102337 | Rgo..... | James J. Duffy..... | 370 | 1904 | 1 | 0 | Collided with st. y. United States..... | July 10, 1917 | Off Shady Side, N. J. |
| 163977 | Rgo..... | Lottie..... | 425 | 1909 | 3 | 0 | Foundered..... | Dec. 9, 1917 | Off Black Fish Bank, Va. |
| 160696 | Rgo..... | Madison..... | 441 | 1917 | 1 | 1 |do..... | Dec. 8, 1917 | Off Point Judith, R. I. |
| 160188 | Rgo..... | Marion B..... | 510 | 1915 | 2 | 2 |do..... |do..... | Off Beaver Tail, R. I. |
| 58063 | Rgo..... | Matilda C. Monk..... | 272 | 1895 | 1 | 0 |do..... | Aug. 21, 1917 | Off Stamford, Conn. |
| 163398 | Rgo..... | Michael Dempsey..... | 522 | 1907 | 3 | 3 |do..... | Dec. 8, 1917 | Off Beachhayon, N. J. |
| 18337 | Rgo..... | Norman..... | 853 | 1892 | 4 | 0 |do..... | Aug. 4, 1917 | 2 1/2 miles southwest of Orleans Bay. |
| 160035 | Rgo..... | No. 1..... | 8 | 1914 | 0 | 0 | Crushed by ice..... | Jan. 29, 1918 | Shawneetown, Ill. |
| 160168 | Rgo..... | Ople No. 2..... | 11 | 1914 | 0 | 0 |do..... | Jan. 18, 1918 | Cottonwood Point, Mo. |
| 207154 | Rgo..... | Patton..... | 98 | 1910 | 6 | 0 | Foundered..... | Nov. 30, 1917 | 20° 4' N., 94° 57' W. |
| 3057 | Rgo..... | Progress..... | 202 | 1896 | 2 | 0 |do..... | May 1, 1917 | Off Ship John Light, Delaware River. |
| 162427 | Scow.... | Pup No. 1..... | 24 | 1905 | 0 | 0 | Crushed by ice..... | Oct. 26, 1916 | Chena, Alaska. |
| 165950 | Rgo..... | Ruhama Blaw..... | 473 | 1915 | 3 | 0 | Foundered..... | Dec. 8, 1917 | Off Black Fish Bank, Va. |
| 163412 | Rgo..... | Ruth..... | 435 | 1908 | 3 | 0 |do..... | Dec. 9, 1917 | Do. |
| 56697 | Rgo..... | S. E. Vincent..... | 290 | 1902 | 1 | 0 |do..... | Jan. 2, 1918 | Off Throggs Point, N. Y. |
| 160023 | Scow.... | S. P. No. 3..... | 31 | 1917 | 0 | 0 | Stranded..... | Oct. 28, 1917 | Key Reef, Clarence Straits, Alaska. |
| 67577 | O. bt. | Samuel Marquand, Jr..... | 101 | 1882 | 1 | 0 | Foundered..... | May 17, 1918 | Erle Basin, N. Y. |
| 163711 | Rgo..... | T..... | 433 | 1909 | 4 | 0 |do..... | Sept. 19, 1916 | Off York River, Va. |
| 150202 | Rgo..... | Tullo..... | 202 | 1880 | 2 | 0 |do..... | Sept. 22, 1917 | Off Wolfe Trap Light, Chesapeake Bay. |
| 165851 | O. bt. | Virginia..... | 142 | 1911 | 1 | 0 |do..... | Dec. 13, 1917 | Off Kelsey Point, Conn. |
| 62910 | O. bt. | W. B. & A. L. Rogers..... | 106 | 1886 | 0 | 0 |do..... | Dec. --, 1916 | New York, N. Y. |
| 62891 | Rgo..... | W. L. & H. S..... | 250 | 1887 | 1 | 0 | Stranded..... | Oct. 14, 1917 | East Haven, Conn. |
| 31452 | Rgo..... | White Bird..... | 300 | 1881 | 2 | 0 | Foundered..... | Dec. 6, 1916 | Near Faulkners Island, Long Island Sound. |
| 86020 | Rgo..... | William P. Rond..... | 2,323 | 1888 | 0 | 0 |do..... | Sept. 22, 1917 | Alpena, Mich. |
| 62863 | O. bt. | Willis G. Fisher..... | 100 | 1888 | 1 | 0 | Struck lighthouse..... | May 12, 1918 | North Pulpit Point, Lake Champlain. |
| 162740 | Rgo..... | Wonderland..... | 259 | 1906 | 28 | 0 | Foundered..... | July 8, 1917 | Bolovillo, W. Va. |

RECAPITULATION OF LOSS OF AMERICAN VESSELS.

| Class. | No. | Tons. | On board. | Lives lost. | Class. | No. | Tons. | On board. | Lives lost. |
|-------------------|-----|---------|-----------|-------------|------------|-----|-------|-----------|-------------|
| Merchant vessels: | | | | | Yachts: | | | | |
| Sailing..... | 159 | 106,666 | 1,238 | 173 | Steam..... | 1 | 87 | 11 | 0 |
| Steam..... | 140 | 228,391 | 4,830 | 607 | Motor..... | 2 | 43 | 6 | 0 |
| Motor..... | 125 | 8,970 | 496 | 18 | Total..... | 3 | 130 | 10 | 0 |
| Unrigged..... | 55 | 17,072 | 113 | 11 | | | | | |
| Total..... | 494 | 360,099 | 6,677 | 709 | | | | | |

STEAM VESSELS OF 100 GROSS TONS AND OVER FITTED FOR BURNING OIL FUEL.

| Official No. | Name of vessel. | Gross tonnage. | Owner. | Home port. |
|--------------|-------------------------|----------------|---|----------------------|
| 215979 | A. O. Bedford..... | 10,614 | Standard Oil Co. (N. Y.)..... | New York, N. Y. |
| 107708 | A. H. Payson..... | 158 | Santa Fe Terminal Co. of California..... | San Francisco, Cal. |
| 203714 | A. M. Scott..... | 108 | Kansas City Missouri River Navigation Co..... | Kansas City, Mo. |
| 200852 | Aberdeen..... | 110 | American Pacific Whaling Co..... | Seattle, Wash. |
| 216445 | Accomac..... | 5,898 | U. S. Shipping Board..... | Los Angeles, Cal. |
| 107822 | Acme..... | 416 | Beaule Bros. (Ino.)..... | San Francisco, Cal. |
| 214173 | Acme..... | 6,895 | Standard Transportation Co..... | New York, N. Y. |
| 210768 | Adeline Smith..... | 2,168 | Dollar Steamship Line..... | San Francisco, Cal. |
| 107417 | Admiral Dowoy..... | 2,104 | Pacific-Alaska Navigation Co..... | Portland, Mo. |
| 107425 | Admiral Farragut..... | 2,141 | Do..... | Do. |
| 211420 | Admiral Goodrich..... | 1,419 | Do..... | Do. |
| 107423 | Admiral Schley..... | 2,104 | Do..... | Do. |
| 203123 | Admiral Sebree..... | 2,446 | Do..... | Do. |
| 210948 | Admiral Walnwright..... | 1,091 | Pacific Steamship Co..... | Do. |
| 91788 | Admiral Watson..... | 2,009 | Alaska-Pacific Steamship Co..... | Do. |
| 130607 | Alabama..... | 2,021 | The Texas Co..... | Port Arthur, Tex. |
| 109184 | Alameda..... | 3,168 | Alaska Steamship Co..... | Seattle, Wash. |
| 211868 | Alameda..... | 2,302 | Central Pacific Ry. Co..... | San Francisco, Cal. |
| 14488 | Alaska..... | 3,700 | Alaska Steamship Co..... | Seattle, Wash. |
| 163171 | Alaska..... | 612 | Alaska-Yukon-Northwest Co..... | Juneau, Alaska. |
| 107736 | Alaskan..... | 8,617 | American-Hawaiian Steamship Co..... | New York, N. Y. |
| 109200 | A. K. I..... | 1,250 | Seattle Steamship Co..... | Seattle, Wash. |
| 211143 | Alex Brown..... | 110 | A. P. Channel & Dock Co..... | Port Aransas, Tex. |
| 107247 | Alliance..... | 679 | Fair & Moran..... | San Francisco, Cal. |
| 216357 | Alloy..... | 6,165 | U. S. Shipping Board..... | Do. |
| 212017 | Alvardo..... | 2,053 | Pacific Transport Co..... | Do. |
| 107163 | Alviso..... | 197 | E. V. Blount..... | Do. |
| 210233 | Ampteco..... | 8,301 | U. S. Shipping Board..... | Do. |
| 210612 | Aniwa..... | 6,165 | Do..... | Baltimore, Md. |
| 204110 | Annie Comings..... | 464 | Western Transportation & Towing Co..... | Oakland, Cal. |
| 207031 | Antelope..... | 160 | Hammond Lumber Co..... | Portland, Oreg. |
| 215804 | Anyox..... | 1,287 | Coastwise S. B. & Bargo Co..... | New York, N. Y. |
| 105923 | Apaicho..... | 1,025 | Central Pacific Ry. Co..... | Seattle, Wash. |
| 107652 | Apaicho..... | 4,145 | Clyde Steamship Co..... | San Francisco, Cal. |
| 85637 | Aquadon..... | 107 | Boston Provision & Ship Supply Co..... | New York, N. Y. |
| 201545 | Araba..... | 155 | Associated Oil Co..... | Do. |
| 107685 | Arapahoe..... | 4,145 | Clyde Steamship Co..... | San Francisco, Cal. |
| 107610 | Aretlo..... | 350 | National Steamship Co..... | New York, N. Y. |
| 211602 | Aretlo..... | 202 | Indiana Asphalt Paving Co..... | San Francisco, Cal. |
| 212064 | Ardmore..... | 7,120 | Standard Oil Co. (N. J.)..... | Seattle, Wash. |
| 107677 | Argyll..... | 2,053 | Union Steamship Co..... | New York, N. Y. |
| 107823 | Arizona..... | 8,723 | American-Hawaiian Steamship Co..... | San Francisco, Cal. |
| 107810 | Arrow..... | 318 | Monticello Steamship Co..... | New York, N. Y. |
| 214402 | Astral..... | 8,653 | Standard Transportation Co..... | San Francisco, Cal. |
| 107698 | Asuncion..... | 2,100 | Standard Oil Co. (Cal.)..... | New York, N. Y. |
| 210942 | Atlanta..... | 147 | Tacoma & Burton Navigation Co..... | San Francisco, Cal. |
| 107610 | Athlon..... | 167 | Liberty Bay Transportation Co..... | Tacoma, Wash. |
| 200354 | Atlantic..... | 600 | R. A. Perry..... | Seattle, Wash. |
| 107430 | Atlas..... | 2,005 | Standard Oil Co. (Cal.)..... | Philadelphia, Pa. |
| 107807 | Aurelia..... | 743 | Pacific Coast Co..... | San Francisco, Cal. |
| 106369 | Aurora..... | 400 | California Transportation Co..... | Do. |
| 210010 | Avalon..... | 831 | Steamer Avalon Co..... | Do. |
| 216368 | Avondale..... | 5,731 | U. S. Shipping Board..... | Do. |
| 203408 | Babylon..... | 1,310 | Fidelity Trust Co..... | Philadelphia, Pa. |
| 3957 | Bahada..... | 132 | Hercules Powder Co..... | Do. |
| 204280 | Balley (Intert.)..... | 042 | Dalles, Portland & Astoria Navigation Co..... | Willmington, Del. |
| 213253 | Bainbridge..... | 313 | Engle Harbor Transportation Co..... | Portland, Oreg. |
| 216877 | Balestrand..... | 2,403 | Balestrand Navigation Corp..... | Seattle, Wash. |
| 204328 | Bandon..... | 042 | Fyke-Wilson Lumber Co..... | New York, N. Y. |
| 212880 | Baton Rouge..... | 4,073 | Standard Oil Co. (N. J.)..... | San Francisco, Cal. |
| 3008 | Bay City..... | 1,283 | South Pacific Coast Ry. Co..... | New York, N. Y. |
| 212841 | Bayway..... | 5,083 | Standard Oil Co. (N. J.)..... | San Francisco, Cal. |
| 214848 | Beatrice..... | 3,450 | A. H. Bull Steamship Co..... | New York, N. Y. |
| 202837 | Beaver..... | 421 | Clatskanie Transportation Co..... | Do. |
| 207043 | Beaver..... | 4,607 | San Francisco & Portland Steamship Co..... | Portland, Oreg. |
| 204481 | Bee..... | 002 | Bee Steamship Co..... | San Francisco, Cal. |
| 213252 | Bento Juarez..... | 603 | Frank Lynch..... | Do. |
| 215002 | Benjamin Brewster..... | 5,570 | Standard Oil Co. (N. J.)..... | San Diego, Cal. |
| 3770 | Berkley..... | 1,045 | Central Pacific Ry. Co..... | New York, N. Y. |
| 3800 | Black Prince..... | 169 | Puget Sound & Baker River Ry. Co..... | San Francisco, Cal. |
| 212587 | Blabant..... | 2,773 | The Texas Co..... | Port Townsend, Wash. |
| | | | | Port Arthur, Tex. |

STEAM VESSELS OF 100 GROSS TONS AND OVER FITTED FOR BURNING OIL FUEL—Continued.

| Official No. | Name of vessel. | Gross tonnage. | Owner. | Home port. |
|--------------|----------------------|----------------|--|---------------------|
| 213120 | Bradford | 6,303 | Standard Oil Co. (N. J.) | New York, N. Y. |
| 3120 | Breakwater | 1,065 | Thomas Crowley | San Francisco, Cal. |
| 203160 | Bromerton | 195 | Kingston Transportation Co. | Seattle, Wash. |
| 211620 | Brilliant | 2,480 | Standard Transportation Co. | New York, N. Y. |
| 215988 | Broad Arrow | 7,706 | U. S. Shipping Board | Philadelphia, Pa. |
| 31705 | Brooklyn | 333 | Sudden & Christenson | San Francisco, Cal. |
| 3749 | Brunswick | 632 | National Steamship Co. | Do. |
| 130098 | Brunswick | 2,205 | Gulf & Southern Steamship Co. | Tampa, Fla. |
| 3835 | Buccaneer | 220 | Freeport & Tampico Fuel Oil Transportation Corp. | New York, N. Y. |
| 204204 | Bunker Hill | 4,770 | Eastern Steamship Lines | Boston, Mass. |
| 206353 | C. Minsinger | 179 | Star Sand Co. | Portland, Oreg. |
| 212628 | C. A. Canfield | 6,350 | Petroleum Transport Co. | Los Angeles, Cal. |
| 201058 | Cabrillo | 611 | Wilmington Transportation Co. | Do. |
| 212852 | Caetano | 6,202 | Grace Steamship Co. | New York, N. Y. |
| 212945 | Caetano | 6,329 | Standard Oil Co. (N. J.) | Do. |
| 06694 | Caleta | 269 | Clara Stoker Baldwin | Los Angeles, Cal. |
| 209157 | Callista | 102 | Island Transportation Co. | Seattle, Wash. |
| 212042 | Caloria | 4,095 | Standard Oil Co. (N. J.) | New York, N. Y. |
| 209492 | Calvert | 100 | Gulf Refining Co. | Port Arthur, Tex. |
| 216178 | Campbell & Stuart | 161 | Campbell & Stuart | New York, N. Y. |
| 162010 | Canby | 679 | Caoba Corp. | Do. |
| 187507 | Capital City | 652 | Dalles, Portland & Astoria Navigation Co. | Portland, Oreg. |
| 208944 | Capital City | 1,142 | California Transportation Co. | San Francisco, Cal. |
| 126960 | Capt. Weber | 690 | Do. | Do. |
| 201045 | Captain A. F. Lucas | 4,188 | Standard Oil Co. (Cal.) | Do. |
| 205805 | Carlos | 605 | Dongan Steamship Co. | Do. |
| 203857 | Carlos | 633 | Sudden & Christenson | Do. |
| 127006 | Carroll | 1,740 | Morgan's Louisiana & Texas R. R. & Steamship Co. | New Orleans, La. |
| 200556 | Cascades | 407 | Shaver Transportation Co. | Portland, Oreg. |
| 204910 | Caspur | 618 | Caspur Lumber Co. | San Francisco, Cal. |
| 127251 | Catalina | 3,317 | Huasteca Petroleum Co. | Los Angeles, Cal. |
| 216216 | Catherino D. | 2,221 | Pacific American Fisheries | Seattle, Wash. |
| 214539 | Caulo | 3,833 | Atlantic, Gulf & West Indies Steamship Lines | New York, N. Y. |
| 127766 | Coandoro | 1,682 | Northwestern Pacific R. R. Co. | San Francisco, Cal. |
| 211948 | Collito | 969 | Cello Steamship Co. | Do. |
| 127718 | Centralia | 487 | Centralia Co. | Do. |
| 204509 | Centralia | 839 | Western Mercantile Corp. | Do. |
| 127365 | Centralia | 211 | City of Galveston | Galveston, Tex. |
| 213899 | Centralia | 10,050 | Standard Oil Co. (N. J.) | New York, N. Y. |
| 121216 | Centralia | 3,178 | Petroleum Transport Co. | Los Angeles, Cal. |
| 214165 | Centralia | 789 | Olson Mulhoney Lumber Co. | San Francisco, Cal. |
| 127527 | Centralia | 603 | Sudden & Christenson | Do. |
| 210216 | Centralia | 741 | Central Pacific Ry. Co. | Do. |
| 126510 | Centralia | 353 | Kansas City & Missouri River Navigation Co. | Kansas City, Mo. |
| 215878 | Centralia | 6,609 | Sun Co. | Philadelphia, Pa. |
| 215976 | Centralia | 4,035 | U. S. Shipping Board | Do. |
| 201943 | Chicago | 410 | Booth Fisheries Co. | Seattle, Wash. |
| 126961 | Chicago | 226 | D. W. Ryan Towing Co. | Houston, Tex. |
| 212862 | Chilna | 6,371 | Nafra Co. (Inc.) | New York, N. Y. |
| 201010 | Chilna | 153 | Pacific Excursion Co. | Seattle, Wash. |
| 127440 | Chilna | 1,111 | Puget Sound Navigation Co. | Do. |
| 203103 | City of Aberdeen | 258 | Do. | Do. |
| 127055 | City of Everett | 2,595 | Standard Transportation Co. | New York, N. Y. |
| 215138 | City of Marth | 810 | Martinez-Barnovitch Ferry Trans. Co. | Seattle, Wash. |
| 125664 | City of Para | 3,401 | Pacific Mail Steamship Co. | San Francisco, Cal. |
| 127165 | City of Philadelphia | 542 | W. H. Towles | Key West, Fla. |
| 126635 | City of St. Paul | 1,057 | Pacific Coast Co. | New York, N. Y. |
| 126211 | City of St. Paul | 1,057 | Do. | Do. |
| 216047 | Clairo | 601 | Willamette Navigation Co. | Portland, Oreg. |
| 213833 | Clare | 3,465 | A. H. Hull Steamship Co. | New York, N. Y. |
| 203912 | Clare | 1,138 | San Francisco-Oakland Terminal Railways | San Francisco, Cal. |
| 215907 | Clare | 1,350 | W. H. Wood | Do. |
| 80581 | Cleone | 228 | Headle Bros. (Inc.) | Do. |
| 207605 | Coaluga | 876 | Associated Oil Co. | Do. |
| 212911 | Coaluga | 7,318 | Union Steamship Co. | Do. |
| 216212 | Col. Boyle | 1,363 | Gulf Export & Transportation Co. (Inc.) | Port Arthur, Tex. |
| 127743 | Col. E. L. Drake | 4,208 | Standard Oil Co. (Cal.) | San Francisco, Cal. |
| 214660 | Columbia | 5,613 | Pacific Mail Steamship Co. | Do. |
| 204398 | Columbia | 114 | Columbia Transportation Co. | Seattle, Wash. |
| 209203 | Colusa | 705 | Sacramento Transportation Co. | San Francisco, Cal. |
| 212850 | Colusa | 5,732 | Grace Steamship Co. | New York, N. Y. |
| 211319 | Comanche | 317 | Puget Sound Navigation Co. | Seattle, Wash. |
| 211398 | Comet | 2,486 | Standard Transportation Co. | New York, N. Y. |
| 206390 | Companero | 129 | William Danning | Los Angeles, Cal. |
| 211442 | Congress | 7,085 | Pacific Coast Co. | New York, N. Y. |
| 125267 | Constance | 422 | California Transportation Co. | San Francisco, Cal. |
| 212630 | Contra Costa | 4,483 | Southern Pacific Co. | Do. |
| 127163 | Coquillo River | 416 | National Steamship Co. | Do. |
| 209655 | Cordova | 2,273 | Alaska Steamship Co. | Seattle, Wash. |

STEAM VESSELS OF 100 GROSS TONS AND OVER FITTED FOR BURNING OIL FUEL—Continued.

| Official No. | Name of vessel. | Gross tonnage. | Owner. | Home port. |
|--------------|-------------------------------|----------------|--|---------------------|
| 214382 | Cornella..... | 3,216 | Bull Insular Steamship Co..... | New York, N. Y. |
| 213098 | Cornug..... | 5,073 | Standard Oil Co. (N. J.)..... | Do. |
| 126373 | Coronado..... | 808 | San Diego & Coronado Steamship Co..... | San Diego, Cal. |
| 126741 | Costa Rica..... | 1,783 | L. A. Pedersen..... | San Francisco, Cal. |
| 211044 | Crocket..... | 1,136 | Crocket Steamship Co..... | Do. |
| 96423 | Crookett..... | 1,023 | F. V. Riddout..... | Do. |
| 136677 | Crolona..... | 163 | California & Hawaiian Sugar Refining Co..... | Do. |
| 214053 | Cubadist..... | 5,788 | Cuba Distilling Co..... | New York, N. Y. |
| 127113 | Curacao..... | 1,477 | Pacific Coast Co..... | Do. |
| 208114 | Currier..... | 4,711 | Gulf Refining Co..... | Port Arthur, Tex. |
| 212766 | Cushing..... | 6,894 | Standard Oil Co. (N. J.)..... | New York, N. Y. |
| 214353 | D. G. Scofield..... | 8,051 | Standard Oil Co. (Cal.)..... | San Francisco, Cal. |
| 211501 | Daily..... | 234 | Matthew McDowell..... | Tacoma, Wash. |
| 205082 | Daisy..... | 679 | Daisy Steamship Co..... | San Francisco, Cal. |
| 206439 | Daisy Gadsby..... | 818 | Daisy Gadsby Steamship Co..... | Do. |
| 214266 | Daisy Matthews..... | 943 | Daisy Matthews Steamship Co..... | Do. |
| 211723 | Daisy Putnam..... | 856 | Daisy Putnam Steamship Co..... | Do. |
| 210753 | Dakotan..... | 6,650 | American-Hawaiian Steamship Co..... | New York, N. Y. |
| 207330 | Dalles City..... | 345 | Dalles, Portland & Astoria Navigation Co..... | Portland, Oreg. |
| 204110 | Daniel Kern..... | 297 | Independent Towing Co..... | Seattle, Wash. |
| 157353 | Danlossa..... | 612 | F. V. Riddout..... | San Francisco, Cal. |
| 210507 | Dayport..... | 911 | Steamer Dayport Co..... | Do. |
| 213005 | Dayton..... | 5,335 | Standard Oil Co. (N. J.)..... | New York, N. Y. |
| 215535 | Deapwater..... | 7,010 | U. S. Shipping Board..... | Do. |
| 141021 | Dehance..... | 255 | City and county of San Francisco..... | San Francisco, Cal. |
| 207182 | Donna T. Sullivan..... | 214 | do..... | Do. |
| 157550 | Despatch..... | 1,101 | Seattle Steamship Co..... | Seattle, Wash. |
| 212872 | De Soto..... | 0,208 | Standard Oil Co. (N. J.)..... | New York, N. Y. |
| 120685 | Diamond O..... | 310 | Oregon Round Lumber Co..... | Portland, Oreg. |
| 20018 | Dimond..... | 225 | California Salt Co..... | San Francisco, Cal. |
| 212708 | Dochna..... | 4,309 | Barber & Co..... | New York, N. Y. |
| 205272 | Doris..... | 736 | Inter Island Steam Navigation Co..... | Honolulu, Hawaii. |
| 157318 | Dover..... | 244 | Sacramento Transportation Co..... | San Francisco, Cal. |
| 180724 | D. L. Russell..... | 206 | Gulf Refining Co..... | Port Arthur, Tex. |
| 204695 | E. P. Ripley..... | 170 | Achison, Topeka & Santa Fe Ry..... | San Francisco, Cal. |
| 214921 | Englo..... | 0,273 | Standard Transportation Co..... | New York, N. Y. |
| 214308 | Ecuador..... | 5,544 | Pacific Mail Steamship Co..... | San Francisco, Cal. |
| 214040 | Edgar F. Luokenbach..... | 8,001 | Luokenbach Co. (Inc.)..... | New York, N. Y. |
| 213472 | Edith..... | 3,527 | A. H. Bull Steamship Co..... | Do. |
| 215494 | Edna Christenson..... | 1,497 | Western Mercantile Marine Corp..... | San Francisco, Cal. |
| 214560 | Edward Luokenbach..... | 8,151 | Luokenbach Co. (Inc.)..... | New York, N. Y. |
| 212083 | Edward L. Doheny..... | 0,170 | Petroleum Transport Co..... | Los Angeles, Cal. |
| 214051 | Edward L. Doheny, Junior..... | 7,706 | Pan-American Petroleum & Transport Co..... | Do. |
| 211500 | Edward T. Jeffery..... | 1,578 | Western Pacific Ry. Co..... | San Francisco, Cal. |
| 130902 | E. Alba..... | 4,014 | Southern Pacific Co..... | New York, N. Y. |
| 215411 | E. Almirante..... | 5,216 | do..... | Do. |
| 8230 | E. Capitan..... | 982 | Central Pacific Ry. Co..... | San Francisco, Cal. |
| 210809 | E. Capitan..... | 1,881 | Standard Oil Co. (N. J.)..... | New York, N. Y. |
| 215587 | E. Capitan..... | 5,210 | Southern Pacific Co..... | Do. |
| 130987 | E. Isto..... | 200 | Morgan's Louisiana & Texas R. R. & Steamship Co..... | New Orleans, La. |
| 207047 | E. Mundo..... | 0,008 | Southern Pacific Co..... | New York, N. Y. |
| 130750 | E. Norte..... | 4,604 | do..... | Do. |
| 130385 | E. Primero..... | 102 | B. A. Perkins..... | Tacoma, Wash. |
| 210035 | E. Segundo..... | 3,063 | Standard Oil Co. (Cal.)..... | San Francisco, Cal. |
| 130747 | E. Sud..... | 4,752 | Southern Pacific Co..... | New York, N. Y. |
| 130882 | E. Valle..... | 4,005 | do..... | Do. |
| 210015 | Eldorado..... | 2,310 | Western Transport Co. (Inc.)..... | San Francisco, Cal. |
| 200554 | Elizabeth..... | 363 | R. T. Kruso..... | Do. |
| 135740 | Ellen..... | 328 | Association of Maro Island Employees..... | Do. |
| 130401 | Elmore..... | 403 | Oregon-Washington R. R. & Navigation Co..... | Portland, Oreg. |
| 213089 | Emblano..... | 471 | E. W. Bliss Co..... | New York, N. Y. |
| 135072 | Enola..... | 2,014 | South Pacific Coast Ry. Co..... | San Francisco, Cal. |
| 130808 | Enterprise..... | 2,075 | Matson Navigation Co..... | Do. |
| 206352 | Eocene..... | 2,217 | Standard Transportation Co..... | New York, N. Y. |
| 215333 | Ernest H. Moyer..... | 1,057 | Broughton & Wiggins Navigation Co..... | Portland, Oreg. |
| 213861 | Eurama..... | 5,016 | Raila Co. (Inc.)..... | New York, N. Y. |
| 121184 | F. B. Jones..... | 303 | Willamette & Columbia River Towing Co..... | Portland, Oreg. |
| 215098 | F. J. Luokenbach..... | 8,074 | Edgar F. Luokenbach..... | New York, N. Y. |
| 214873 | F. O. Barstow..... | 10,289 | Standard Oil Co. (N. J.)..... | Do. |
| 204404 | F. P. Loop..... | 794 | Steamer F. P. Loop Co..... | San Francisco, Cal. |
| 111283 | Fale Oaks..... | 798 | Parr-McCormick Steamship Line..... | Do. |
| 120702 | Falhaven..... | 337 | Island Belt Steamship Co..... | Seattle, Wash. |
| 205054 | Falhaven..... | 1,067 | Steamer Falhaven Co..... | San Francisco, Cal. |
| 215271 | Faith..... | 3,427 | San Francisco Shipbuilding Co. (Inc.)..... | Do. |
| 210506 | Fay No..... | 309 | N. Fay..... | Do. |
| 121098 | Fearless..... | 157 | Shipowners & Merchanta Turboat Co..... | Do. |
| 204736 | Fernwood..... | 1,150 | San Francisco-Oakland Terminal Railways..... | Do. |
| 214687 | Firwood..... | 1,782 | Pacific American Fisheries..... | Seattle, Wash. |
| 214607 | Flavel..... | 967 | Hammond Lumber Co..... | San Francisco, Cal. |

STEAM VESSELS OF 100 GROSS TONS AND OVER FITTED FOR BURNING OIL FUEL—Continued.

| Official No. | Name of vessel. | Gross tonnage. | Owner. | Home port. |
|--------------|-----------------------------|----------------|--|---------------------|
| 121213 | Fleetwood..... | 69 | Peter Wilson..... | Seattle, Wash. |
| 120618 | Flora..... | 185 | Sacramento Transportation Co..... | San Francisco, Cal. |
| 121281 | Florencia K..... | 143 | Eagle Harbor Transportation Co..... | Seattle, Wash. |
| 210587 | Florence Luokenbach..... | 5,505 | Luokenbach Co..... | New York, N. Y. |
| 214070 | Florence Olson..... | 1,185 | Oliver J. Olson..... | San Francisco, Cal. |
| 120220 | Florida..... | 1,596 | The Texas Co..... | Port Arthur, Tex. |
| 213313 | Floridian..... | 6,030 | American-Hawaiian Steamship Co..... | New York, N. Y. |
| 120870 | Flyor..... | 452 | Puget Sound Navigation Co..... | Seattle, Wash. |
| 212187 | Forrester..... | 159 | Mount Vernon Tug Boat Co..... | Do. |
| 121113 | Fort Bragg..... | 317 | California Transportation Co..... | San Francisco, Cal. |
| 207095 | Fort Bragg..... | 912 | Charles H. Higgins..... | Do. |
| 210771 | Fort Butler..... | 1,139 | California Transportation Co..... | Do. |
| 202063 | Frances..... | 698 | Santa Fe Terminal Co. of California..... | Do. |
| 215145 | Frank D. Stout..... | 1,113 | Brookings Commercial Co..... | Marshfield, Oreg. |
| 212090 | Frank H. Buok..... | 0,070 | Associated Oil Co..... | San Francisco, Cal. |
| 215820 | Fred Baxter..... | 1,294 | Fred Baxter Steamship Co..... | Do. |
| 215317 | Fred W. Weller..... | 10,023 | Standard Oil Co. (N. J.)..... | New York, N. Y. |
| 215424 | Frederic H. Kellogg..... | 7,127 | Pan-American Petroleum & Transport Co. (Inc.)..... | Los Angeles, Cal. |
| 212835 | Freeport Sulphur No. 1..... | 2,588 | Freeport Sulphur Transportation Co..... | New York, N. Y. |
| 210837 | Frieda..... | 3,305 | Union Sulphur Co..... | Do. |
| 121111 | Fruita..... | 429 | Central Pacific Ry. Co..... | San Francisco, Cal. |
| 121004 | Fulton..... | 605 | Border Line Transportation Co..... | Tacoma, Wash. |
| 30775 | G. C. Lindner..... | 453 | Fred D. Parr..... | San Francisco, Cal. |
| 202772 | G. K. Wentworth..... | 325 | Hoard Transportation Co..... | Portland, Oreg. |
| 207230 | Gamecock..... | 404 | Willamette & Columbia River Towing Co..... | Do. |
| 85592 | Garden City..... | 1,080 | South Pacific Ry. Co..... | San Francisco, Cal. |
| 211603 | Gem..... | 201 | William Ziegler, Jr..... | New York, N. Y. |
| 210735 | Geno..... | 3,184 | Sinclair Gulf Corp..... | Do. |
| 80541 | General Fishbe..... | 544 | Monticello Steamship Co..... | San Francisco, Cal. |
| 205302 | Georgia..... | 5,100 | The Texas Co..... | Port Arthur, Tex. |
| 203101 | Georgia Burton..... | 382 | Western Transportation & Towing Co..... | Portland, Oreg. |
| 212280 | Georgiana..... | 198 | Harkins Transportation Co..... | Do. |
| 80310 | George Loomis..... | 692 | Standard Oil Co..... | San Francisco, Cal. |
| 215154 | George G. Henry..... | 5,930 | Pan-American Petroleum & Transport Co. (Inc.)..... | Los Angeles, Cal. |
| 80545 | Geo. R. Vosburg..... | 100 | Wheeler Lumber Co..... | Astoria, Oreg. |
| 210388 | George W. Barnes..... | 0,450 | Pan-American Petroleum & Transport Co. (Inc.)..... | Los Angeles, Cal. |
| 85321 | Geo. W. Elder..... | 1,762 | Thomas Crowley..... | San Francisco, Cal. |
| 102144 | Gerrit Mahoney..... | 392 | A. F. Mahony..... | Do. |
| 80020 | Gladlator..... | 103 | Long Island R. R. Co..... | New York, N. Y. |
| 204518 | Gleazer..... | 477 | Skagit River Navigation & Trading Co..... | Seattle, Wash. |
| 25810 | Gold..... | 331 | Petaluma & Santa Rosa Ry. Co..... | San Francisco, Cal. |
| 213873 | Gold Shell..... | 5,014 | Shell Line..... | Do. |
| 201800 | Gollah..... | 414 | Puget Sound Tug Boat Co..... | Seattle, Wash. |
| 33972 | Gonldsboro..... | 400 | Texas & Pacific Ry. Co..... | New York, N. Y. |
| 201314 | Governor..... | 5,471 | Pacific Coast Co..... | Do. |
| 80082 | Grace Barton..... | 191 | Lovl Ruggles..... | San Francisco, Cal. |
| 201050 | Grays Harbor..... | 059 | Sudden & Christenson..... | Do. |
| 209330 | Grayson..... | 2,007 | Garland Steamship Corp..... | New York, N. Y. |
| 212719 | Great Northern..... | 8,255 | Great Northern Pacific Steamship Co..... | Astoria, Oreg. |
| 214025 | Greater Macon..... | 601 | Macon-Atlantic Navigation Co..... | Savannah, Ga. |
| 80100 | Greyhound..... | 197 | Greyhound Transportation Co..... | Portland, Oreg. |
| 213029 | Gulfcoast..... | 5,188 | Gulf Refining Co..... | Port Arthur, Tex. |
| 210209 | Gulfland..... | 5,270 |do..... | Do. |
| 212521 | Gulfight..... | 6,189 |do..... | Do. |
| 211827 | Gulfmind..... | 5,225 |do..... | Do. |
| 210311 | Gulfoll..... | 6,189 |do..... | Do. |
| 80050 | Gulfport..... | 224 | Gulfport Towing Co..... | Gulfport, Miss. |
| 212070 | Gulfstream..... | 5,183 | Gulf Refining Co..... | Port Arthur, Tex. |
| 215104 | Gulf of Mexico..... | 7,807 |do..... | Do. |
| 200030 | H. B. Kennedy..... | 409 | Navy Yard Route..... | Seattle, Wash. |
| 214015 | H. C. Polger..... | 7,129 | Atlantic Refining Co..... | Philadelphia, Pa. |
| 00475 | H. E. Wright..... | 553 | Benjamin Walters..... | San Francisco, Cal. |
| 214009 | H. H. Rogers..... | 10,030 | Standard Oil Co. (N. J.)..... | New York, N. Y. |
| 210150 | H. M. Flinger..... | 8,207 | U. S. Shipping Board..... | Washington, D. C. |
| 215998 | Haleo..... | 070 | Hammond Lumber Co..... | San Francisco, Cal. |
| 00128 | Hannah..... | 1,130 | Northern Navigation Co..... | St. Michael, Alaska |
| 207307 | Harbor Queen..... | 129 | Alman-Tubbie Tug Boat Co..... | Seattle, Wash. |
| 50415 | Hardy..... | 429 | Buchner Lumber Co..... | Marshfield, Oreg. |
| 215152 | Harold Walker..... | 0,784 | Pan-American Petroleum & Transport Co. (Inc.)..... | Los Angeles, Cal. |
| 210590 | Harry Farnum..... | 3,028 | Sinclair Gulf Corp..... | New York, N. Y. |
| 214038 | Hartwood..... | 916 | Steamer Hartwood Co..... | San Francisco, Cal. |
| 201372 | Harvard..... | 3,737 | Metropolitan Steamship Co..... | New York, N. Y. |
| 210311 | Harvester..... | 639 | Skagit River Navigation & Trading Co..... | Seattle, Wash. |
| 00189 | Harvest Queen..... | 585 | Oregon-Washington R. R. & Navigation Co..... | Portland, Oreg. |
| 00440 | Hassalo..... | 501 |do..... | Do. |
| 14710 | Hattie Luokenbach..... | 4,623 | Luokenbach Co. (Inc.)..... | New York, N. Y. |
| 214503 | Helen..... | 3,210 | Bull-Insular Steamship Co..... | Do. |
| 203450 | Holono..... | 072 | Emil T. Kruse..... | San Francisco, Cal. |
| 102281 | Holon P. Drew..... | 309 | Goodyear Redwood Co..... | Do. |

STEAM VESSELS OF 100 GROSS TONS AND OVER FITTED FOR BURNING OIL FUEL—Continued.

| Official No. | Name of vessel. | Gross tonnage. | Owner. | Home port. |
|--------------|-------------------------|----------------|---|---------------------|
| 210090 | Henderson..... | 430 | Bhayer Transportation Co..... | Portland, Oreg. |
| 211608 | Henry J. Biddle..... | 229 | Western Fuel Co..... | San Francisco, Cal. |
| 212820 | Henry M. Flagler..... | 2,699 | Florida East Coast Car Ferry Co..... | New York, N. Y. |
| 214158 | Henry R. Mallory..... | 6,063 | Mallory Steamship Co..... | Do. |
| 211015 | Henry T. Scott..... | 1,696 | Alaska Steamship Co..... | Seattle, Wash. |
| 212697 | Herbert G. Wylie..... | 4,292 | Petroleum Transport Co..... | Los Angeles, Cal. |
| 215909 | Herbert L. Pratt..... | 7,145 | Atlantic Refining Co..... | Philadelphia, Pa. |
| 98443 | Hercules..... | 119 | Henry J. Biddle..... | Portland, Oreg. |
| 204801 | Hercules..... | 414 | Shipowners & Merchants Tugboat Co..... | San Francisco, Cal. |
| 207246 | Herman Frasch..... | 3,803 | Union Sulphur Co..... | New York, N. Y. |
| 96611 | Hermosa..... | 483 | Wilmington Transportation Co..... | Los Angeles, Cal. |
| 98142 | Homer..... | 501 | Pacific Coast Co..... | San Francisco, Cal. |
| 203508 | Hooquiam..... | 644 | Nelson Andrews..... | Do. |
| 215342 | Horace X. Baxter..... | 1,293 | Horace X. Baxter Steamship Co..... | Do. |
| 203617 | Hornet..... | 697 | Axim Transportation Co..... | Pensacola, Fla. |
| 205905 | Huasteca Grande..... | 735 | Huasteca Petroleum Co..... | Los Angeles, Cal. |
| 96354 | Humboldt..... | 1,075 | Humboldt Steamship Co..... | Eureka, Cal. |
| 95783 | Hunter..... | 119 | Grays Harbor Construction Co..... | Seattle, Wash. |
| 96500 | Hyades..... | 3,753 | Matson Navigation Co..... | San Francisco, Cal. |
| 200094 | Hyak..... | 105 | Kitsap County Transportation Co..... | Seattle, Wash. |
| 100715 | Iagua..... | 724 | Fred D. Parr..... | San Francisco, Cal. |
| 214027 | Idaho..... | 1,047 | Henry Wilson..... | Do. |
| 200920 | Indianapolis..... | 765 | Puget Sound Navigation Co..... | Seattle, Wash. |
| 127421 | Intrepid..... | 123 | Matson Navigation Co. (Inc.)..... | San Francisco, Cal. |
| 212144 | Iowan..... | 0,710 | American-Hawaiian Steamship Co..... | New York, N. Y. |
| 100729 | Irene..... | 166 | Michael Dreiser..... | Do. |
| 100730 | Iroquois..... | 1,109 | Puget Sound Navigation Co..... | Seattle, Wash. |
| 204850 | Iroquois..... | 437 | Central Pacific Ry. Co..... | San Francisco, Cal. |
| 100770 | Isleton..... | 615 | California Transportation Co..... | Do. |
| 211983 | Issaquah..... | 283 | Alaska Steamship Co..... | Seattle, Wash. |
| 200400 | Istrouma..... | 435 | Standard Oil Co. (Ind.)..... | New Orleans, La. |
| 211119 | Ituina..... | 247 | Mexican Navigation & Commercial Co..... | Los Angeles, Cal. |
| 216009 | J. A. Bostwick..... | 7,029 | U. S. Shipping Board..... | Wilmington, Del. |
| 207222 | J. A. Chanslor..... | 4,035 | Associated Oil Co..... | San Francisco, Cal. |
| 212994 | J. A. Moffatt..... | 0,521 | Standard Oil Co. (Cal.)..... | Do. |
| 77425 | J. B. Lewis..... | 162 | Angola Transfer Co..... | New Orleans, La. |
| 202687 | J. B. Stelson..... | 837 | Pacific Mercantile Marine Co..... | San Francisco, Cal. |
| 218962 | J. O. Donnell..... | 10,241 | Atlantic Refining Co..... | Philadelphia, Pa. |
| 76787 | J. D. Peters..... | 850 | California Navigation & Improvement Co..... | San Francisco, Cal. |
| 216903 | J. E. O'Neill..... | 7,160 | Atlantic Refining Co..... | Philadelphia, Pa. |
| 77519 | J. M. Giffey..... | 2,520 | Gulf Refining Co..... | Port Arthur, Tex. |
| 203949 | J. N. Teal..... | 513 | Wilmington & Columbia River Towing Co..... | Portland, Oreg. |
| 77348 | J. R. McDonald..... | 137 | California Navigation & Improvement Co..... | San Francisco, Cal. |
| 201300 | J. W. Terry..... | 130 | Gulf & Inverstaff Ry. Co..... | Galveston, Tex. |
| 214715 | J. W. Van Dyke..... | 7,197 | Atlantic Refining Co..... | Philadelphia, Pa. |
| 76827 | Jacinto..... | 235 | Sacramento Transportation Co..... | San Francisco, Cal. |
| 214810 | James Melice..... | 10,077 | Standard Oil Co. (N. Y.)..... | New York, N. Y. |
| 76701 | James M. Donahue..... | 730 | Northwestern Pacific R. R. Co..... | San Francisco, Cal. |
| 212821 | Javary..... | 1,240 | Export Leaf Tobacco Co..... | New York, N. Y. |
| 215312 | Jeanette Blinnier..... | 5,715 | U. S. Shipping Board..... | Seattle, Wash. |
| 201073 | Jefferson..... | 1,616 | Alaska Steamship Co..... | Do. |
| 203062 | Jim Butler..... | 642 | Andrew F. Mahony..... | San Francisco, Cal. |
| 202560 | Johan Poulsen..... | 650 | Steamer Johan Poulsen Co..... | Do. |
| 77409 | John Cudrhy..... | 107 | Grays Harbor Tug Boat Co..... | Seattle, Wash. |
| 77871 | John McCracken..... | 123 | Port of Portland Commission..... | Portland, Oreg. |
| 207310 | John Sealy..... | 113 | D. M. Pleton & Co..... | Galveston, Tex. |
| 212803 | John A. Shaw..... | 82 | Hammond Lumber Co..... | Astoria, Oreg. |
| 210213 | John M. Connolly..... | 4,030 | U. S. Shipping Board..... | Philadelphia, Pa. |
| 215310 | Joseph Cudrhy..... | 3,302 | American Italian Commercial Corp..... | New York, N. Y. |
| 77431 | Joseph Kellogg..... | 462 | Kellogg Transportation Co..... | Portland, Oreg. |
| 214493 | Joseph E. Parrott..... | 2,409 | Florida East Coast Car Ferry Co..... | New York, N. Y. |
| 215180 | Josiah Macy..... | 0,899 | Standard Oil Co. (N. J.)..... | Do. |
| 214077 | Julia Luckenbach..... | 8,151 | Luckenbach Co. (Inc.)..... | Do. |
| 204045 | Jungah..... | 2,382 | Alaska Steamship Co..... | Seattle, Wash. |
| 214020 | Justin..... | 2,321 | Carland Steamship Corp..... | New York, N. Y. |
| 215890 | K. I. Luckenbach..... | 8,074 | U. S. Shipping Board..... | Do. |
| 205002 | Katharina..... | 531 | Redwood Steamship Co..... | San Francisco, Cal. |
| 210900 | Katrina Luckenbach..... | 3,074 | Edgar F. Luckenbach..... | New York, N. Y. |
| 202021 | Keechil..... | 220 | Gulf Transport & Transportation Co..... | Port Arthur, Tex. |
| 207489 | Kentuckian..... | 0,582 | American-Hawaiian Steamship Co..... | New York, N. Y. |
| 130740 | Ketchikan..... | 2,373 | Alaska Steamship Co..... | Seattle, Wash. |
| 209401 | Kilauea..... | 1,338 | Inter Island Steam Navigation Co..... | Honolulu, Hawaii. |
| 157007 | Kingston..... | 171 | Kingston Transportation Co..... | Seattle, Wash. |
| 214050 | Kitsap II..... | 258 | Navy Yard Route..... | Do. |
| 200901 | Klamath..... | 1,083 | Klamath Steamship Co..... | San Francisco, Cal. |
| 207780 | Kulshan..... | 620 | Puget Sound Navigation Co..... | Seattle, Wash. |
| 141584 | L. S. Thorne..... | 1,217 | Texas & Pacific Ry. Co..... | New York, N. Y. |
| 213900 | La Brea..... | 0,945 | United Oil Co..... | San Francisco, Cal. |
| 202224 | La Primavera..... | 1,083 | Standard Oil Co. (Cal.)..... | Do. |
| 207035 | La Touche..... | 2,332 | Alaska Steamship Co..... | Seattle, Wash. |

STEAM VESSELS OF 100 GROSS TONS AND OVER FITTED FOR BURNING OIL FUEL—Continued.

| Official No. | Name of vessel. | Gross tonnage. | Owner. | Home port. |
|--------------|------------------------|----------------|--|----------------------|
| 141853 | Lagunitas..... | 767 | Northwestern Pacific R. R. Co..... | San Francisco, Cal. |
| 216702 | Lake Mohonk..... | 2,124 | U. S. Shipping Board..... | New York, N. Y. |
| 140944 | Lakmo..... | 629 | Casper Lumber Co..... | San Francisco, Cal. |
| 210451 | Lancaster..... | 7,699 | U. S. Shipping Board..... | Philadelphia, Pa. |
| 200395 | Lansing..... | 4,660 | Union Steamship Co..... | San Francisco, Cal. |
| 141870 | Lardner..... | 3,737 | Gulf Refining Co..... | Port Arthur, Tex. |
| 146718 | Leader..... | 235 | California Navigation & Improvement Co..... | San Francisco, Cal. |
| 211876 | Leeshl..... | 433 | Port of Seattle..... | Seattle, Wash. |
| 210541 | Liberator..... | 7,051 | U. S. Shipping Board..... | San Francisco, Cal. |
| 127487 | Liberty..... | 212 | Puget Sound Navigation Co..... | Seattle, Wash. |
| 141861 | Ligonier..... | 3,737 | Gulf Refining Co..... | Port Arthur, Tex. |
| 212845 | Lilcoln..... | 680 | King County..... | Seattle, Wash. |
| 201330 | Lionel R. Webster..... | 343 | City of Portland..... | Portland, Oreg. |
| 213062 | Los Angeles..... | 0,870 | Union Oil Co..... | San Francisco, Cal. |
| 140127 | Louise..... | 105 | Direct Navigation Co..... | Houston, Tex. |
| 141672 | Louisa..... | 717 | Northern Navigation Co..... | St. Michael, Alaska. |
| 130900 | Louisiana..... | 2,849 | The Texas Co..... | Port Arthur, Tex. |
| 204955 | Lurlino..... | 6,928 | Matson Navigation Co. (Inc.)..... | San Francisco, Cal. |
| 215008 | Lurlino..... | 406 | Harkins Transportation Co..... | Portland, Oreg. |
| 212860 | Lyman Stewart..... | 0,054 | Union Oil Co..... | San Francisco, Cal. |
| 03088 | McDougal..... | 562 | St. Louis Steel Barge Co..... | St. Louis, Mo. |
| 213881 | Magnolia..... | 182 | Magnolia Petroleum Co..... | Port Arthur, Tex. |
| 215581 | Malno..... | 0,467 | U. S. Shipping Board..... | New York, N. Y. |
| 03077 | Mandalay..... | 438 | Crescent City Transportation Co..... | San Francisco, Cal. |
| 91704 | Manhattan Beach..... | 291 | Long Island R. R. Co..... | New York, N. Y. |
| 211832 | Manoa..... | 0,805 | Matson Navigation Co. (Inc.)..... | San Francisco, Cal. |
| 213988 | Margarot..... | 3,372 | A. H. Bull Steamship Co..... | New York, N. Y. |
| 01960 | Marla..... | 202 | Columbia Contract Co..... | Portland, Oreg. |
| 03207 | Marshfield..... | 388 | Navarro Lumber Co..... | San Francisco, Cal. |
| 209505 | Martha Buchner..... | 774 | Buchner Lumber Co..... | Marshfield, Oreg. |
| 02789 | Mary Alice..... | 153 | W. J. Conners..... | Buffalo, N. Y. |
| 201012 | Massachusetts..... | 4,770 | Eastern Steamship Lines, (Inc.)..... | Boston, Mass. |
| 213157 | Matlinecock..... | 0,700 | Standard Oil Co. (N. J.)..... | New York, N. Y. |
| 211715 | Matsonia..... | 0,728 | Matson Navigation Co. (Inc.)..... | San Francisco, Cal. |
| 214801 | Maul..... | 10,201 | do..... | do. |
| 77228 | Mauna Loa..... | 850 | Inter Island Steam Navigation Co..... | Honolulu, Hawaii. |
| 162628 | Mayfair..... | 670 | Leader Steamship Co..... | San Francisco, Cal. |
| 205018 | Melrose..... | 2,662 | Central Pacific Ry. Co..... | do. |
| 212604 | Motapan..... | 5,011 | United Fruit Co..... | New York, N. Y. |
| 203971 | Moxlean..... | 8,073 | American-Hawaiian Steamship Co..... | do. |
| 213022 | Moxicann..... | 2,265 | Pierce Oil Corp..... | do. |
| 216397 | Mexoll..... | 1,370 | Pan-American Petroleum & Transport Co. (Inc.)..... | Los Angeles, Cal. |
| 213452 | Mexpot..... | 237 | Mexlean Petroleum Corp..... | New York, N. Y. |
| 214740 | Mielero..... | 5,853 | Cuba Distilling Co..... | do. |
| 150383 | Mikahala..... | 444 | Inter-Island Steam Navigation Co..... | Honolulu, Hawaii. |
| 211899 | Milwaukee..... | 210 | Milwaukee Terminal & Ry. Co..... | Seattle, Wash. |
| 216814 | Milcola..... | 2,676 | U. S. Shipping Board..... | Philadelphia, Pa. |
| 210834 | Minnesota..... | 0,076 | American-Hawaiian Steamship Co..... | New York, N. Y. |
| 91263 | Moloo..... | 929 | Central Pacific Ry. Co..... | San Francisco, Cal. |
| 208720 | Mohawk..... | 4,623 | Clyde Steamship Co..... | New York, N. Y. |
| 211088 | Montanan..... | 0,650 | American-Hawaiian Steamship Co..... | do. |
| 20637 | Montauk..... | 611 | Montauk Steamboat Co..... | do. |
| 02045 | Montauk..... | 121 | Long Island R. R. Co..... | do. |
| 203142 | Montello..... | 100 | Port Blakely Transportation Co..... | Seattle, Wash. |
| 210747 | Montrollto..... | 0,834 | U. S. Shipping Board..... | do. |
| 208780 | Meran..... | 120 | American Pacific Whaling Co..... | do. |
| 116942 | Merling Ste..... | 263 | Frank Waterhouse & Co..... | do. |
| 215830 | Mount Shasta..... | 4,865 | U. S. Shipping Board..... | San Francisco, Cal. |
| 213571 | Mukilleo..... | 1,230 | Charles Nelson Co..... | do. |
| 210854 | Multonmah..... | 969 | Multonmah Steamship Co..... | do. |
| 215853 | Munadres..... | 5,095 | Munson Steamship Line..... | New York, N. Y. |
| 213814 | Munamar..... | 3,477 | do..... | do. |
| 214910 | Mundelta..... | 5,283 | do..... | do. |
| 216748 | Mumindles..... | 5,095 | do..... | do. |
| 214467 | Munrio..... | 3,868 | Munrio Steamship Corp..... | do. |
| 212984 | Muskogee..... | 7,224 | Standard Oil Co. (N. J.)..... | do. |
| 130884 | N. R. Lang..... | 628 | Willamette Navigation Co..... | Portland, Oreg. |
| 130703 | Nahcotta..... | 140 | Oregon-Washington R. R. & Navigation Co..... | Astoria, Oreg. |
| 209802 | Nahlin..... | 107 | F. J. Bartnovich..... | Seattle, Wash. |
| 130562 | Napa City..... | 178 | Laura M. Brown..... | San Francisco, Cal. |
| 207420 | Napa Valley..... | 1,500 | Monticello Steamship Co..... | do. |
| 130403 | National City..... | 310 | Artadi Peruvian Navigation Co..... | do. |
| 206685 | Navajo..... | 1,122 | Central Pacific Ry. Co..... | do. |
| 130702 | Navigator..... | 414 | Associated Oil Co..... | do. |
| 210302 | Necanicum..... | 670 | James H. Owen..... | do. |
| 207603 | Nehalon..... | 632 | Pacific Mercantile Marine Co..... | do. |
| 210617 | Nelson..... | 4,746 | Cuba Distilling Co..... | New York, N. Y. |
| 130324 | Neponset No. 2..... | 224 | John A. Rybol..... | San Francisco, Cal. |
| 130118 | Newark..... | 2,197 | South Pacific Coast Ry. Co..... | do. |
| 130770 | Newburg..... | 450 | H. A. Richardson..... | do. |

STEAM VESSELS OF 100 GROSS TONS AND OVER FITTED FOR BURNING OIL FUEL—Continued.

| Official No. | Name of vessel. | Gross tonnage. | Owner. | Home port. |
|--------------|--------------------|----------------|---|---------------------|
| 130170 | Newport | 2,643 | Pacific Mail Steamship Co. | San Francisco, Cal. |
| 202506 | Nowtown No. 2 | 217 | California Transportation Co. | Do. |
| 130759 | Now England | 230 | New England Fish Co. | Portland, Me. |
| 213637 | Now York | 0, 078 | The Texas Co. | Port Arthur, Tex. |
| 204231 | Nina O. | 173 | The Texas Co. | Do. |
| 208506 | Nisqually | 255 | Olympia & Tacoma Navigation Co. | Tacoma, Wash. |
| 130850 | Noma City | 639 | The Charles Nelson Co. | San Francisco, Cal. |
| 212048 | Norman Bridge | 4, 283 | Petroleum Transport Co. | Los Angeles, Cal. |
| 211727 | North American | 134 | The Texas Steamship Co. | New York, N. Y. |
| 130417 | North Fork | 322 | The Charles Nelson Co. | San Francisco, Cal. |
| 212020 | North Pacific | 8, 255 | Great Northern Pacific Steamship Co. | Astoria, Oreg. |
| 201033 | Northland | 1, 387 | Frank Albers | San Francisco, Cal. |
| 130998 | Northwestern | 2, 207 | The Texas Co. | Port Arthur, Tex. |
| 155177 | Northwestern | 3, 496 | Alaska Steamship Co. | Seattle, Wash. |
| 130812 | Norwood | 135 | F. G. Reeve | Do. |
| 201440 | Norwood | 1, 323 | Pacific American Fisheries | Do. |
| 130458 | No Wonder | 269 | Shavor Transportation Co. | Portland, Oreg. |
| 216468 | O. A. Hermanson | 400 | Southern Oil & Transport Corp. | New Orleans, La. |
| 215538 | O. B. Jennings | 10, 289 | Standard Oil Co. (N. J.) | New York, N. Y. |
| 211074 | O. M. Clark | 870 | Charles H. Higgins | San Francisco, Cal. |
| 10447 | Oakland | 1, 072 | Central Pacific Ry. Co. | Do. |
| 155207 | Ocean Wave | 632 | Santa Fe Terminal Co. of California | Do. |
| 155310 | Ocklahoma | 570 | Western Transportation & Insurance Co. | Portland, Oreg. |
| 212314 | Ohlson | 0, 046 | American-Hawaiian Steamship Co. | New York, N. Y. |
| 145862 | Oleum | 2, 098 | Union Oil Co. | San Francisco, Cal. |
| 200012 | Olympian | 386 | Independent Navigation Co. | Portland, Oreg. |
| 107293 | Onitola | 683 | E. C. Benedict | New York, N. Y. |
| 207503 | Oncointa | 214 | Port of Portland | Portland, Oreg. |
| 155384 | Onsho | 632 | California Transportation Co. | San Francisco, Cal. |
| 214322 | Oregon | 989 | Henry Wilson | Do. |
| 202803 | Orlon | 127 | D. W. Ryan Towboat Co. | Port Arthur, Tex. |
| 210294 | Orizaba | 7, 052 | U. S. Shipping Board | Philadelphia, Pa. |
| 211613 | Osceola | 474 | W. W. Tupper | Jacksonville, Fla. |
| 210157 | Overbrook | 5, 724 | U. S. Shipping Board | Philadelphia, Pa. |
| 211020 | Panaman | 0, 055 | American-Hawaiian Steamship Co. | New York, N. Y. |
| 210960 | Pan-American | 344 | The Texas Steamship Co. | Do. |
| 212500 | Panuco | 2, 550 | Singair Gulf Corp. | Do. |
| 214668 | Panuco | 3, 832 | Atlantic, Gulf & West Indies Steamship Lines | Do. |
| 210812 | Paraiso | 1, 437 | Long Beach Steamship Co. | Los Angeles, Cal. |
| 160410 | Pasadena | 300 | Albion Lumber Co. | San Francisco, Cal. |
| 204384 | Patchogue | 100 | Fidelity Trust Co. | Philadelphia, Pa. |
| 208757 | Paterson | 120 | American Pacific Whale Co. | Seattle, Wash. |
| 216222 | Paul H. Harwood | 7, 192 | Pan-American Petroleum & Transport Co. (Ino.) | Los Angeles, Cal. |
| 214440 | Paulsboro | 0, 060 | Vacuum Oil Co. | New York, N. Y. |
| 214400 | Pearl Shell | 5, 014 | Shell Line | San Francisco, Cal. |
| 20428 | Pennsylvania | 3, 400 | Pacific Mail Steamship Co. | Do. |
| 216286 | Pennsylvania | 0, 060 | Texas Steamship Co. | New York, N. Y. |
| 211207 | Pennsylvanian | 0, 055 | American-Hawaiian Steamship Co. | Do. |
| 208039 | Perfection | 2, 209 | Standard Transportation Co. | Do. |
| 211080 | Petroleum No. 3 | 231 | Standard Oil Co. (Cal.) | San Francisco, Cal. |
| 150929 | Phoenix | 280 | Beale Brothers (Ino.) | Do. |
| 214767 | Phyllis | 1, 266 | Phyllis Steamship Co. | Do. |
| 150313 | Piedmont | 1, 834 | Central Pacific Ry. Co. | Do. |
| 150152 | Pioneer | 100 | Puget Sound Tug Boat Co. | Seattle, Wash. |
| 212013 | Pioneer | 5, 075 | Standard Oil Co. (N. J.) | New York, N. Y. |
| 150830 | Pielagos | 4, 018 | Edgar F. Luckenbach | Do. |
| 210512 | Point Bonita | 2, 075 | U. S. Shipping Board | Portland, Oreg. |
| 210656 | Point Judith | 2, 070 | do | Do. |
| 210535 | Point Lobos | 2, 070 | do | Do. |
| 212010 | Polarino | 4, 040 | Standard Oil Co. (N. J.) | New York, N. Y. |
| 214716 | Port Angeles | 1, 358 | The Charles Nelson Co. (Ino.) | San Francisco, Cal. |
| 210378 | Potlatch | 675 | Puget Sound Navigation Co. | Seattle, Wash. |
| 150855 | Potrero | 631 | J. D. & A. B. Spreckles Securities Co. | San Francisco, Cal. |
| 150938 | Prontiss | 400 | Andrew F. Malony | Do. |
| 203813 | President | 5, 463 | Pacific Coast Co. | New York, N. Y. |
| 150446 | Pride of the River | 619 | California Transportation Co. | San Francisco, Cal. |
| 127534 | Princeton | 458 | Barclay Johnson | Philadelphia, Pa. |
| 212833 | Princeton | 5, 081 | Standard Oil Co. (N. J.) | New York, N. Y. |
| 150458 | Printer | 110 | Richard Deming | Do. |
| 150781 | Prosper | 111 | Puget Sound Tug Boat Co. | Seattle, Wash. |
| 204444 | Providencia | 1, 030 | Providencia Steamer Co. | San Francisco, Cal. |
| 205849 | Pugot | 234 | Pugot Sound Navigation Co. | Seattle, Wash. |
| 110371 | Pyramid | 603 | California Salt Co. | San Francisco, Cal. |
| 20587 | Queen | 2, 727 | Pacific Coast Co. | New York, N. Y. |
| 110890 | R. C. Velt | 192 | Lutcher & Moore Lumber Co. | Port Arthur, Tex. |
| 208215 | R. P. Clark | 601 | Howers Southern Dredging Co. | Galveston, Tex. |
| 211610 | Radiant | 2, 487 | Standard Transportation Co. | New York, N. Y. |
| 210293 | Radnor | 7, 609 | U. S. Shipping Board | Philadelphia, Pa. |
| 157557 | Rambler | 288 | Kenneth Van Itlper | New York, N. Y. |

STEAM VESSELS OF 100 GROSS TONS AND OVER FITTED FOR BURNING OIL FUEL—Continued.

| Official No. | Name of vessel. | Gross tonnage. | Owner. | Home port. |
|--------------|-------------------|----------------|--|---------------------|
| 111474 | Ramona | 576 | San Diego and Coronado Ferry Co. | San Diego, Cal. |
| 111208 | Rainier | 928 | Thomas Pollard | San Francisco, Cal. |
| 110740 | Ranger | 144 | Humboldt Lumber Manufacturers' Association | Eureka, Cal. |
| 203448 | Raymond | 595 | Budden & Christenson (Inc.) | San Francisco, Cal. |
| 210519 | Rayo | 3,663 | Standard Transportation Co. | New York, N. Y. |
| 111405 | Redondo | 1,130 | Alaska Steamship Co. | Seattle, Wash. |
| 215903 | Redondo | 4,113 | U. S. Shipping Board | San Francisco, Cal. |
| 214849 | Redwood | 1,793 | Pacific American Fisheries Co. | Seattle, Wash. |
| 111067 | Red Bluff | 246 | Sacramento Transportation Co. | San Francisco, Cal. |
| 203590 | Reform | 627 | California Transportation Co. | Do. |
| 110878 | Reliance | 150 | Magnolia Petroleum Co. | Port Arthur, Tex. |
| 110655 | Relief | 204 | Rolph Navigation & Coal Co. | San Francisco, Cal. |
| 203513 | Relief | 229 | Yamhill Navigation Co. | Portland, Oreg. |
| 210176 | Renown | 4,164 | Standard Oil Co. (Ind.) | Chicago, Ill. |
| 214023 | Republic | 4,169 | Chile Steamship Co. | New York, N. Y. |
| 111283 | Richmond | 135 | Santa Fe Terminal Co. of California | San Francisco, Cal. |
| 214443 | Richmond | 6,693 | Standard Oil Co. (Cal.) | Do. |
| 215331 | Robert C. Budden | 1,303 | Western Mercantile Marine Corp. | Do. |
| 215529 | Robert P. Clark | 201 | Bowers Southern Dredging Co. | Galveston, Tex. |
| 111022 | Rosalie | 318 | Puget Sound Navigation Co. | Seattle, Wash. |
| 211634 | Rosalie Mahony | 912 | Rosalie Mahony Steamship Corp. | New York, N. Y. |
| 27837 | Rose City | 3,468 | San Francisco & Portland Steamship Co. | San Francisco, Cal. |
| 214581 | Royal Arrow | 7,794 | Standard Transportation Co. | New York, N. Y. |
| 145897 | Roy Hooper | 220 | Freeport & Tampica Fuel Oil Transportation Co. | Galveston, Tex. |
| 111103 | Ruth | 418 | Willamette Navigation Co. | Portland, Oreg. |
| 215007 | Ryder Hanfly | 1,303 | J. R. Hanfly Co. | San Francisco, Cal. |
| 204649 | S. G. Simpson | 267 | Shollon Transportation Co. | Seattle, Wash. |
| 216019 | S. M. Spalding | 7,175 | Pan-American Petroleum & Transport Co. (Inc.) | Los Angeles, Cal. |
| 212222 | S. T. Co. No. 4 | 238 | Standard Transportation Co. | New York, N. Y. |
| 117219 | S. T. Co. No. 14 | 104 | Do. | Do. |
| 211050 | S. T. Co. No. 22 | 170 | Do. | Do. |
| 215006 | S. V. Harkness | 6,809 | Standard Oil Co. (N. J.) | Do. |
| 216033 | Sabine Sun | 6,728 | Bun Co. | Philadelphia, Pa. |
| 215771 | Sachem | 3,211 | U. S. Shipping Board | San Francisco, Cal. |
| 212820 | Sacramento | 760 | Farmers Transportation Co. | Do. |
| 216584 | Sagadahoc | 6,840 | U. S. Shipping Board | Bath, Mo. |
| 201073 | Saginaw | 886 | Saginaw Steamship Co. | San Francisco, Cal. |
| 117140 | St. Helena | 344 | Percy S. King | Do. |
| 209539 | St. John | 370 | County of Multnomah | Do. |
| 116840 | Samson | 278 | Columbia Contract Co. | Portland, Oreg. |
| 216794 | San Diego | 1,487 | Hartwood Lumber Co. | Los Angeles, Cal. |
| 201830 | San Francisco | 1,070 | San Francisco-Oakland Terminal Railways | San Francisco, Cal. |
| 200129 | San Gabriel | 501 | Gulf Mail Steamship Co. | Do. |
| 204900 | San Jacinto | 614 | E. K. Wood Lumber Co. | Do. |
| 115117 | San Joaquin No. 2 | 212 | Sacramento Transportation Co. | Do. |
| 110009 | San Joaquin No. 4 | 305 | Do. | Do. |
| 116850 | San Jose | 102 | Standard Oil Co. (Cal.) | Do. |
| 200206 | San Jose | 1,115 | San Francisco-Oakland Terminal Railways | Do. |
| 115863 | San Juan | 2,152 | Pacific Mail Steamship Co. | Do. |
| 201483 | San Juan | 284 | San Juan Fishing & Packing Co. | Do. |
| 117608 | San Pablo | 1,584 | Santa Fe Terminal Co. of California | Seattle, Wash. |
| 116890 | San Pedro | 456 | San Pedro Steamship Co. | San Francisco, Cal. |
| 208053 | San Pedro | 1,720 | Atchafson, Topoka & Santa Fe Ry. Co. | Do. |
| 210902 | San Ramon | 693 | San Ramon Steamship Co. | Do. |
| 210767 | Santa Alicia | 2,214 | Graco Steamship Co. | New Orleans, La. |
| 116944 | Santa Ana | 1,203 | Alaska Steamship Co. | New York, N. Y. |
| 215980 | Santa Anna | 4,042 | Graco Steamship Co. | Seattle, Wash. |
| 117603 | Santa Barbara | 695 | J. R. Hanfly Co. | New York, N. Y. |
| 213845 | Santa Barbara | 6,021 | Graco Steamship Co. | San Francisco, Cal. |
| 211023 | Santa Catalina | 6,381 | Atlantic & Pacific Steamship Co. | New York, N. Y. |
| 211722 | Santa Cecilia | 6,402 | Natra Co. (Inc.) | Do. |
| 211480 | Santa Clara | 6,402 | Atlantic & Pacific Steamship Co. | Do. |
| 213389 | Santa Clara | 2,282 | Southern Pacific Ry. Co. | San Francisco, Cal. |
| 210888 | Santa Cruz | 4,820 | Atlantic & Pacific Steamship Co. | New York, N. Y. |
| 208095 | Santa Cruz | 2,038 | Graco Steamship Co. | Do. |
| 210215 | Santa Lucia | 4,014 | Do. | Do. |
| 117115 | Santa Monica | 6,407 | J. R. Hanfly Co. | San Francisco, Cal. |
| 216138 | Santa Oliva | 6,421 | Atlantic & Pacific Steamship Co. | New York, N. Y. |
| 214901 | Santa Paula | 6,415 | Graco Steamship Co. | Do. |
| 63225 | Santa Rita | 5,273 | Sun Co. | Philadelphia, Pa. |
| 210591 | Santa Rita | 1,470 | Graco Steamship Co. | New York, N. Y. |
| 214725 | Santa Rosa | 6,415 | Do. | Do. |
| 216380 | Santa Tecla | 2,570 | U. S. Shipping Board | Philadelphia, Pa. |
| 214512 | Santiam | 618 | Hammond Lumber Co. | San Francisco, Cal. |
| 116850 | Sarah | 1,130 | Northern Navigation Co. | Juneau, Alaska |
| 203000 | Sarah Dixon | 368 | Shaver Transportation Co. | Portland, Oreg. |
| 200100 | Sarah Estaborn | 250 | Angola Transfer Co. | New Orleans, La. |
| 116935 | Sausalito | 1,700 | Northwestern Pacific R. R. Co. | San Francisco, Cal. |
| 126518 | Sea Eagle | 205 | Shipowners & Merchants Tugboat Co. | Do. |
| 201861 | Sea Foam | 339 | Charles H. Higgins | Do. |

STEAM VESSELS OF 100 GROSS TONS AND OVER FITTED FOR BURNING OIL FUEL—Continued.

| Official No. | Name of vessel. | Gross tonnage. | Owner. | Home port. |
|--------------|--------------------------|----------------|--|----------------------|
| 115923 | Sea King..... | 181 | Shipowners & Merchants Tugboat Co..... | San Francisco, Cal. |
| 116251 | Sea Queen..... | 111 | do..... | Do. |
| 116301 | Behomo..... | 809 | Monticello Steamship Co..... | Do. |
| 116811 | Senator..... | 2,432 | Pacific Coast Co..... | New York, N. Y. |
| 211627 | Senator Bailey..... | 293 | Gulf Refining Co..... | Port Arthur, Tex. |
| 205041 | Shasta..... | 878 | E. K. Wood Lumber Co..... | San Francisco, Cal. |
| 205179 | Shaver..... | 368 | Shaver Transportation Co..... | Portland, Oreg. |
| 116712 | Shinnecook..... | 1,205 | Montauk Steamboat Co..... | New York, N. Y. |
| 211638 | Sierra..... | 652 | Henry Ford..... | Detroit, Mich. |
| 116996 | Sierra..... | 6,135 | Oceanic Steamship Co..... | San Francisco, Cal. |
| 216304 | Silverado..... | 2,328 | U. S. Shipping Board..... | Los Angeles, Cal. |
| 213762 | Silver Shell..... | 6,605 | Shell Line..... | San Francisco, Cal. |
| 208278 | Bloux..... | 461 | Puget Sound Navigation Co..... | Seattle, Wash. |
| 210872 | Skaglyou..... | 884 | E. K. Wood Lumber Co..... | San Francisco, Cal. |
| 110986 | Skagit Queen..... | 327 | Skagit River Navigation & Trading Co..... | Seattle, Wash. |
| 205052 | Skagway..... | 1,838 | Alaska Steamship Co..... | Do. |
| 203903 | Skookum..... | 302 | Humtulls Towing Co..... | Do. |
| 211184 | Socony..... | 3,693 | Standard Transportation Co..... | New York, N. Y. |
| 210193 | Sol Duo..... | 1,695 | Puget Sound Navigation Co..... | Seattle, Wash. |
| 115694 | Solano..... | 3,549 | Southern Pacific R. R. Co..... | San Francisco, Cal. |
| 211618 | Solano..... | 613 | Steamer Solano Co. (N. J.)..... | Do. |
| 212835 | Somerset..... | 5,079 | Standard Oil Co. (N. J.)..... | New York, N. Y. |
| 115298 | Sonoma..... | 305 | California Transportation Co..... | San Francisco, Cal. |
| 117069 | Sonoma..... | 6,279 | Oceanic Steamship Co..... | Do. |
| 216000 | South American..... | 168 | Texas Steamship Co..... | Port Arthur, Tex. |
| 117097 | South Bay..... | 456 | Standard American Dredging Co..... | Philadelphia, Pa. |
| 116173 | South Coast..... | 301 | South Coast Steamship Co..... | San Francisco, Cal. |
| 116028 | Southampton..... | 673 | Long Island R. R. Co..... | New York, N. Y. |
| 208206 | Soverelgn..... | 179 | M. O. D. Borden..... | Do. |
| 210379 | Speedwell..... | 671 | The Speedwell Co..... | New Orleans, La. |
| 117119 | Spokane..... | 2,277 | Pacific Coast Co..... | New York, N. Y. |
| 213164 | Standard..... | 10,073 | Standard Oil Co. (N. J.)..... | Do. |
| 213275 | Standard..... | 273 | Standard Oil Co. (In.)..... | New Orleans, La. |
| 211807 | Standard No. 1..... | 109 | Standard Oil Co. (Cal.)..... | San Francisco, Cal. |
| 201092 | Standard No. 2..... | 227 | do..... | Do. |
| 211196 | Standard Arrow..... | 7,704 | Standard Transportation Co..... | New York, N. Y. |
| 211500 | Stanwood..... | 1,120 | Byrbee & Clark..... | San Francisco, Cal. |
| 210512 | Starr..... | 371 | San Juan Fishing & Packing Co. (Inc.)..... | Seattle, Wash. |
| 116272 | State of Washington..... | 605 | Shaver Transportation Co..... | Portland, Oreg. |
| 214190 | Stucosa..... | 5,788 | Cuba Distilling Co..... | New York, N. Y. |
| 116697 | Stue H. Elmore..... | 232 | S. H. Elmore & Co..... | Astoria, Oreg. |
| 215991 | Sudbury..... | 5,075 | Shawmut Steamship Co..... | Boston, Mass. |
| 214459 | Sunoll..... | 7,167 | Sun Co..... | Philadelphia, Pa. |
| 215108 | Superior..... | 120 | E. C. Taylor..... | Morgan City, La. |
| 110855 | Susie..... | 1,130 | Northern Navigation Co..... | Juneau, Alaska. |
| 203192 | Svea..... | 618 | Henry Wilson..... | San Francisco, Cal. |
| 215840 | Sylvan Arrow..... | 7,707 | Standard Transportation Co..... | New York, N. Y. |
| 116995 | Syosset..... | 176 | Long Island R. R. Co..... | Do. |
| 145744 | T. O. Reed..... | 237 | Puget Sound & Baker River Ry. Co..... | Seattle, Wash. |
| 145403 | T. C. Walker..... | 786 | California Navigation & Improvement Co..... | San Francisco, Cal. |
| 145189 | T. J. Pottler..... | 829 | Oregon-Washington R. R. & Navigation Co..... | Portland, Oreg. |
| 211198 | Tacoma..... | 836 | Puget Sound Navigation Co..... | Seattle, Wash. |
| 204085 | Tahoo..... | 781 | Nelson Andrews..... | San Francisco, Cal. |
| 211831 | Tahoo..... | 170 | Lake Tahoe Ry. & Transportation Co..... | Do. |
| 207185 | Tahoma..... | 102 | Peoples Navigation Co..... | Portland, Oreg. |
| 110684 | Tallac..... | 1,380 | Alpha Steamship Corp..... | New York, N. Y. |
| 145873 | Tamalpais..... | 1,631 | Northwestern Pacific R. R. Co..... | San Francisco, Cal. |
| 203329 | Tamalpais..... | 678 | E. K. Wood Lumber Co..... | Do. |
| 114417 | Tamosi..... | 2,939 | Sinclair Gulf Corp..... | New York, N. Y. |
| 145816 | Tatoosh..... | 277 | Western Fuel Co..... | San Francisco, Cal. |
| 200203 | Teopitongo..... | 632 | Western Pacific Ry. Co..... | Do. |
| 203891 | Temple E. Dorr..... | 682 | Hicks-Hupman Navigation Co..... | Do. |
| 145914 | Texan..... | 8,616 | American-Hawaiian Steamship Co..... | New York, N. Y. |
| 213978 | Texas..... | 6,078 | The Texas Co..... | Port Arthur, Tex. |
| 202763 | Thomas L. Wand..... | 657 | Wilson & Fyfe Co. (Inc.)..... | San Francisco, Cal. |
| 209734 | Thoroughfare..... | 2,604 | Central Pacific Ry. Co..... | Do. |
| 145377 | Thuron..... | 1,218 | Northwestern Pacific Ry. Co..... | Do. |
| 215248 | Tillamook..... | 6,273 | Standard Transportation Co..... | New York, N. Y. |
| 145616 | Tillamook..... | 116 | American Tug Boat Co..... | Port Townsend, Wash. |
| 203045 | Tilverton..... | 557 | Steamer Tilverton Co..... | San Francisco, Cal. |
| 211469 | Topila..... | 5,125 | Southern Pacific Co..... | New York, N. Y. |
| 145811 | Tormentor..... | 252 | Frapport & Tampico Fuel Oil Transportation Corp..... | Do. |
| 215233 | Torres..... | 4,913 | Southern Pacific Co..... | Do. |
| 203932 | Tourist..... | 467 | Port Orchard Route..... | Seattle, Wash. |
| 145070 | Transit..... | 1,660 | Central Pacific Ry. Co..... | San Francisco, Cal. |
| 145124 | Traveler..... | 145 | Grays Harbor Tug Boat Co..... | Seattle, Wash. |
| 215915 | Trinidad..... | 974 | L. C. Stewart..... | San Francisco, Cal. |
| 212509 | Trinidadian..... | 2,450 | Gulf Refining Co..... | Port Arthur, Tex. |
| 215947 | Trontolite..... | 6,892 | Standard Oil Co. (N. J.)..... | New York, N. Y. |
| 205012 | Twin Cities..... | 418 | Willamette & Columbia River Towing Co..... | Portland, Oreg. |

STEAM VESSELS OF 100 GROSS TONS AND OVER FITTED FOR BURNING OIL FUEL—Continued.

| Official No. | Name of vessel. | Gross tonnage. | Owner. | Home port. |
|--------------|---------------------------|----------------|---|---------------------|
| 145300 | Tyeo..... | 310 | Puget Sound Tug Boat Co..... | Seattle, Wash. |
| 25270 | Ukiah..... | 2,604 | Northwestern Pacific R. R. Co..... | San Francisco, Cal. |
| 25242 | Umiltilla..... | 3,125 | Pacific Coast Co..... | New York, N. Y. |
| 25200 | Undino..... | 375 | Harkins Transportation Co..... | Portland, Oreg. |
| 25295 | Utopia..... | 423 | Puget Sound Navigation Co..... | Seattle, Wash. |
| 201044 | Valdez..... | 2,352 | Alaska Steamship Co..... | Do. |
| 155011 | Vallejo..... | 414 | Association of Mare Island Employees..... | San Francisco, Cal. |
| 161594 | Valletta..... | 410 | Do..... | Do. |
| 201544 | Vanguard..... | 358 | Farmers Transportation Co..... | Do. |
| 214325 | Venezuela..... | 3,041 | E. J. Dodge Co..... | Do. |
| 101871 | Ventura..... | 0,282 | Pacific Mail Steamship Co..... | Do. |
| 207075 | Verona..... | 142 | Oceanic Steamship Co..... | Do. |
| 210932 | Vosta..... | 142 | Vashon Navigation Co..... | Seattle, Wash. |
| 101820 | Victoria..... | 3,603 | Standard Transportation Co..... | New York, N. Y. |
| 200532 | Virgil G. Boque..... | 3,502 | Alaska Steamship Co..... | Seattle, Wash. |
| 215371 | Virginia..... | 170 | Western Pacific R. R. Co..... | Do. |
| 03360 | Virginian..... | 0,660 | Texas Steamship Co..... | New York, N. Y. |
| 101698 | Vulcan..... | 7,914 | American-Hawaiian Steamship Co..... | Do. |
| 215284 | W. C. Teagle..... | 270 | Williamette & Columbia River Towing Co..... | Portland, Oreg. |
| 215856 | W. H. Tillford..... | 10,077 | Standard Oil Co. (N. J.)..... | New York, N. Y. |
| 210508 | W. M. Burton..... | 5,570 | Do..... | Do. |
| 210240 | W. M. Irish..... | 7,170 | Atlantic Refining Co..... | Philadelphia, Pa. |
| 215841 | W. M. Tupper..... | 7,169 | Do..... | Do. |
| 81520 | W. S. Mason..... | 1,852 | Gulf & Southern Steamship Co..... | Jacksonville, Fla. |
| 203020 | W. S. Porter..... | 322 | City of Portland..... | Portland, Oreg. |
| 214850 | Wahkeena..... | 4,001 | Associated Oil Co..... | San Francisco, Cal. |
| 1445 | Wahlele..... | 1,053 | Charles R. McCormick & Co..... | Do. |
| 201425 | Wahlele..... | 312 | Puget Sound Navigation Co..... | Seattle, Wash. |
| 210480 | Wakulla..... | 515 | Inter Island Steam Navigation Co..... | Honolulu, Hawaii. |
| 81614 | Wakulla..... | 5,608 | U. S. Shipping Board..... | Los Angeles, Cal. |
| 210720 | Walter Hardencastle..... | 167 | Port of Portland..... | Portland, Oreg. |
| 210572 | Walter A. Luckenbach..... | 3,098 | Shelclair Gulf Corp..... | New York, N. Y. |
| 215021 | Walter D. Munson..... | 8,280 | Edgar F. Luckenbach..... | Los Angeles, Cal. |
| 210218 | Wampum..... | 4,388 | Munson Steamship Line..... | Do. |
| 202840 | Wanderer II..... | 5,608 | U. S. Shipping Board..... | Do. |
| 213092 | Wapama..... | 140 | Standard Oil Co. (I. A.)..... | New Orleans, La. |
| 81772 | Warrior..... | 950 | Wapama Steamship Co..... | San Francisco, Cal. |
| 203534 | Washington..... | 122 | The Pacific Steamship Co..... | Seattle, Wash. |
| 212030 | Washington..... | 630 | Little River Steamship Co..... | San Francisco, Cal. |
| 81400 | Washtonaw..... | 273 | Washington Route..... | Seattle, Wash. |
| 201014 | Wasp..... | 2,800 | Union Steamship Co..... | San Francisco, Cal. |
| 210509 | Wassalo..... | 611 | Wasp Steamship Co..... | Do. |
| 203573 | Wauna..... | 0,000 | U. S. Shipping Board..... | Los Angeles, Cal. |
| 201000 | Wetchepeo..... | 110 | Shaver Transportation Co..... | Portland, Oreg. |
| 203028 | Wellesley..... | 150 | J. L. Stoward..... | San Francisco, Cal. |
| 203004 | Weown..... | 770 | Steamship Wellesley Co..... | Do. |
| 210070 | Westbrook..... | 372 | Hosford Transportation Co..... | Portland, Oreg. |
| 210050 | Westchester..... | 5,748 | U. S. Shipping Board..... | Do. |
| 210510 | West Cohas..... | 5,725 | Do..... | Do. |
| 210342 | West Durico..... | 0,087 | Do..... | Seattle, Wash. |
| 210020 | West Ekronk..... | 0,087 | Do..... | Do. |
| 210372 | Western City..... | 0,080 | Do..... | Do. |
| 215724 | Western Front..... | 5,828 | Do..... | Portland, Oreg. |
| 210373 | Western Wave..... | 5,742 | Do..... | Seattle, Wash. |
| 210701 | West Galea..... | 5,812 | Do..... | Portland, Oreg. |
| 210700 | West Galco..... | 0,000 | Do..... | Seattle, Wash. |
| 210004 | West Gambo..... | 0,000 | Do..... | Los Angeles, Cal. |
| 210174 | Westgate..... | 0,087 | Do..... | Seattle, Wash. |
| 210737 | West Gotomaska..... | 5,709 | Do..... | Portland, Oreg. |
| 210205 | West Grove..... | 0,087 | Do..... | Seattle, Wash. |
| 210300 | Westhampton..... | 5,816 | Do..... | Portland, Oreg. |
| 210760 | West Hoborno..... | 5,812 | Do..... | Do. |
| 210518 | West Hosokio..... | 0,087 | Do..... | Seattle, Wash. |
| 210310 | West Indian..... | 0,087 | Do..... | Do. |
| 215870 | Westland..... | 5,838 | Do..... | Portland, Oreg. |
| 210274 | West Longa..... | 5,832 | Do..... | Do. |
| 210158 | Westshore..... | 0,222 | Do..... | Seattle, Wash. |
| 210000 | Westward Ho..... | 5,831 | Do..... | Portland, Oreg. |
| 203040 | West Seattle..... | 5,814 | Do..... | Do. |
| 215048 | West Wind..... | 773 | Port of Seattle..... | Seattle, Wash. |
| 210803 | West Zulu..... | 5,814 | U. S. Shipping Board..... | Portland, Oreg. |
| 200608 | Westerner..... | 0,000 | Do..... | Los Angeles, Cal. |
| 81188 | Westport..... | 601 | Olson & Mahony Steamship Co..... | San Francisco, Cal. |
| 200877 | Westport..... | 211 | Hobbs, Wall & Co..... | Do. |
| 212047 | Westwego..... | 110 | American Pacific Whale Co..... | Seattle, Wash. |
| 03135 | Whateom..... | 5,276 | Union Petroleum Steamship Co..... | Philadelphia, Pa. |
| 213010 | Whitenway..... | 710 | Puget Sound Navigation Co..... | Seattle, Wash. |
| 81802 | Whittier..... | 421 | H. P. Whitney..... | New York, N. Y. |
| 81333 | Wild Duck..... | 1,205 | T. A. Hays..... | San Francisco, Cal. |
| 200097 | Wilhelmina..... | 233 | Gulf Refining Co..... | Port Arthur, Tex. |
| | | 0,074 | Matson Navigation Co..... | San Francisco, Cal. |

STEAM VESSELS OF 100 GROSS TONS AND OVER FITTED FOR BURNING OIL FUEL—Continued.

| Official No. | Name of vessel. | Gross tonnage. | Owner. | Home port. |
|--------------|------------------------|----------------|--|---------------------|
| 209117 | Willametto..... | 903 | Willametto Steamship Co..... | San Francisco, Cal. |
| 212220 | Wm. Edenborn..... | 207 | Angola Transfer Co..... | New Orleans, La. |
| 215348 | William Green..... | 6,784 | Pan-American Petroleum & Transport Co. (Inc.)..... | Los Angeles, Cal. |
| 215551 | William Isom..... | 3,321 | U. S. Shipping Board..... | Baltimore, Md. |
| 215535 | William Jepsen..... | 7,204 |do..... | San Francisco, Cal. |
| 213095 | William O'Brien..... | 5,211 | Huron Navigation Corp..... | New York, N. Y. |
| 208373 | Wm. F. Herrin..... | 4,938 | Associated Oil Co..... | San Francisco, Cal. |
| 214684 | Wm. G. Warden..... | 10,289 | Standard Oil Co. (N. J.)..... | New York, N. Y. |
| 204277 | William H. Murphy..... | 923 | Axim Transportation Co..... | Pensacola, Fla. |
| 216311 | William P. Cowan..... | 5,429 | Standard Oil Co. (Ind.)..... | Chicago, Ill. |
| 211692 | Wilmington..... | 990 | The Charles Nelson Co..... | San Francisco, Cal. |
| 214038 | Winchester..... | 418 | Peter W. Rouss..... | New York, N. Y. |
| 202174 | Windber..... | 2,837 | Pacific American Fisheries..... | Seattle, Wash. |
| 31626 | Winfred..... | 2,531 | Gulf Refining Co..... | Port Arthur, Tex. |
| 215832 | Woonscock..... | 6,457 | U. S. Shipping Board..... | New York, N. Y. |
| 81241 | Wrestler..... | 198 | Long Island Railroad Co..... | Do. |
| 81850 | Wyanda..... | 132 | Puget Sound Tug Boat Co..... | Seattle, Wash. |
| 81406 | Wyandotto..... | 320 | Long Island R. R. Co..... | New York, N. Y. |
| 204047 | Yale..... | 3,731 | Metropolitan Steamship Co..... | Do. |
| 204278 | Yellowstone..... | 707 | Yellowstone Navigation Co..... | San Francisco, Cal. |
| 216200 | Yellowstone..... | 0,171 | U. S. Shipping Board..... | Chicago, Ill. |
| 202806 | Yosemite..... | 827 | Charles R. McCormick & Co..... | San Francisco, Cal. |
| 216958 | Yosemite..... | 0,149 | U. S. Shipping Board..... | Do. |
| 165172 | Yukon..... | 612 | American Yukon Navigation Co..... | Juneau, Alaska. |
| 201817 | Zapora..... | 318 | H. H. P. & Co..... | Seattle, Wash. |
| 28115 | Zinfandel..... | 329 | Percy S. King..... | San Francisco, Cal. |

AMERICAN VESSELS EQUIPPED FOR CARRYING PETROLEUM IN BULK.

STEAM VESSELS.

| Name of vessel. | Gross tonnage. | Net tonnage. | Tankage. | Speed. | Owner. | Home port. | Address. |
|-------------------------------|----------------|--------------|----------------------------|------------------|--|-------------------------|-----------------------------|
| A. C. Bedford..... | 10, 014 | 7, 874 | 1, 000 galls. 4, 700 | Knots. 10 1/2 | Standard Oil Co. (N. J.)..... | New York, N. Y..... | 20 Broadway. |
| Acme..... | 0, 895 | 4, 308 | 3, 125 | 10 | Standard Transportation Co..... | do..... | do. |
| Alabama..... | 2, 621 | 1, 951 | 1, 510 | 8 1/2 | Texas Co..... | Port Arthur, Tex..... | Dock 20. |
| Amolco..... | 3, 153 | 1, 912 | 825 | 9 | Boston Molasses Co..... | Boston, Mass..... | 175 Milk Street. |
| Ampetco..... | 8, 301 | 0, 227 | 3, 405 | 10 1/2 | U. S. Shipping Board..... | Baltimore, Md..... | Lexington Building. |
| Ardmore..... | 7, 129 | 4, 207 | 3, 325 | 10 1/2 | Standard Oil Co. (N. J.)..... | New York, N. Y..... | 20 Broadway. |
| Argyll..... | 2, 053 | 1, 850 | 1, 200 | 10 1/2 | Union Steamship Co..... | San Francisco, Cal..... | Mills Building. |
| Astral..... | 8, 053 | 5, 195 | 3, 350 | 10 1/2 | Standard Transportation Co..... | New York, N. Y..... | 26 Broadway. |
| Asuncion..... | 2, 100 | 1, 328 | 905 | 10 1/2 | Standard Oil Co. (Cal.)..... | San Francisco, Cal..... | Standard Oil Building. |
| Atlas..... | 2, 005 | 1, 145 | 725 | 10 1/2 | do..... | do..... | do. |
| Avoidale..... | 5, 731 | 3, 511 | 2, 050 | 10 1/2 | U. S. Shipping Board..... | Philadelphia, Pa..... | 130 South Sixteenth Street. |
| Baton Rouge..... | 4, 073 | 3, 001 | 2, 400 | 10 1/2 | Standard Oil Co. (N. J.)..... | New York, N. Y..... | 20 Broadway. |
| Bayway..... | 5, 083 | 3, 031 | 2, 410 | 9 | do..... | do..... | do. |
| Benjamin Brewster..... | 5, 570 | 3, 370 | 2, 355 | 10 1/2 | do..... | do..... | do. |
| Bertrand..... | 2, 773 | 1, 758 | 1, 602 | 9 | Texas Co..... | Port Arthur, Tex..... | Dock 20. |
| Beryl..... | 0, 303 | 3, 011 | 2, 825 | 10 1/2 | Standard Oil Co. (N. J.)..... | New York, N. Y..... | 20 Broadway. |
| Bridle..... | 2, 450 | 1, 260 | 1, 000 | 7 1/2 | Standard Oil Co. (N. J.)..... | do..... | do. |
| Brindley..... | 4, 170 | 2, 059 | 1, 800 | 9 | Standard Oil Co. (N. J.)..... | do..... | do. |
| Broad Arrow..... | 7, 700 | 4, 760 | 4, 184 | 11 | U. S. Shipping Board..... | Philadelphia, Pa..... | 130 South Sixteenth Street. |
| C. A. Canfield..... | 0, 350 | 3, 860 | 3, 100 | 12 | Pan-American Petroleum & Transport Co. (Inc.)..... | Los Angeles, Cal..... | 1015 Security Building. |
| Caddo..... | 0, 320 | 3, 802 | 2, 585 | 10 1/2 | Standard Oil Co. (N. J.)..... | New York, N. Y..... | 20 Broadway. |
| Canora..... | 4, 095 | 2, 543 | 1, 790 | 10 | do..... | do..... | do. |
| Captain A. F. Lucas..... | 4, 188 | 3, 237 | 1, 830 | 9 1/2 | Standard Oil Co. (Cal.)..... | San Francisco, Cal..... | Standard Oil Building. |
| Canonia..... | 3, 269 | 2, 547 | 1, 000 | 9 1/2 | Huasteca Petroleum Co..... | Los Angeles, Cal..... | 1016 Security Building. |
| Clark, P. H..... | 10, 050 | 7, 710 | 4, 700 | 11 | Standard Oil Co. (N. J.)..... | New York, N. Y..... | 20 Broadway. |
| Clare, P. H..... | 3, 178 | 1, 911 | 1, 475 | 8 1/2 | Pan-American Petroleum & Transport Co. (Inc.)..... | Los Angeles, Cal..... | 1015 Security Building. |
| Chester Sun..... | 0, 060 | 4, 091 | 3, 000 | 10 1/2 | Sun Co..... | Philadelphia, Pa..... | Finance Building. |
| Claret Hill..... | 4, 935 | 2, 070 | 2, 422 | 10 | U. S. Shipping Board..... | do..... | 130 South Sixteenth Street. |
| Claremont..... | 2, 595 | 1, 930 | 1, 200 | 8 | Standard Oil Co. (N. Y.)..... | New York, N. Y..... | 20 Broadway. |
| Colby..... | 7, 318 | 4, 770 | 3, 444 | 10 1/2 | Union Steamship Co..... | San Francisco, Cal..... | Mills Building. |
| C. E. L. Dyer..... | 4, 205 | 3, 307 | 1, 000 | 10 1/2 | Standard Oil Co. (Cal.)..... | do..... | Standard Oil Building. |
| Comet..... | 2, 450 | 1, 258 | 1, 000 | 7 1/2 | Standard Oil Co. (N. Y.)..... | New York, N. Y..... | 20 Broadway. |
| Compass..... | 3, 710 | 2, 352 | 1, 075 | 10 1/2 | Standard Oil Co. (N. J.)..... | do..... | do. |
| Conroy..... | 5, 073 | 3, 020 | 2, 250 | 9 | do..... | do..... | do. |
| Cubadist..... | 5, 788 | 3, 600 | 2, 250 | 10 | Cuba Distilling Co..... | do..... | 27 William Street. |
| Currier..... | 4, 711 | 2, 869 | 2, 135 | 10 | Gulf Refining Co..... | Port Arthur, Tex..... | West Seventh Street. |
| Cushing..... | 7, 057 | 4, 533 | 2, 800 | 10 1/2 | Standard Oil Co. (N. J.)..... | New York, N. Y..... | 20 Broadway. |
| D. G. Scofield..... | 8, 051 | 5, 201 | 3, 313 | 12 1/2 | Standard Oil Co. (Cal.)..... | San Francisco, Cal..... | Standard Oil Building. |
| Dayton..... | 5, 335 | 3, 352 | 2, 125 | 10 1/2 | Standard Oil Co. (N. J.)..... | New York, N. Y..... | 20 Broadway. |
| De Soto..... | 0, 265 | 3, 037 | 2, 750 | 9 | do..... | do..... | do. |
| Edward L. Doheny..... | 0, 170 | 3, 701 | 2, 800 | 12 | Pan-American Petroleum & Transport Co. (Inc.)..... | Los Angeles, Cal..... | 1015 Security Building. |
| Edward L. Doheny, Junior..... | 7, 700 | 4, 710 | 3, 060 | 11 | do..... | do..... | do. |
| El Segundo..... | 3, 663 | 2, 223 | 1, 450 | 11 1/2 | Standard Oil Co. (Cal.)..... | San Francisco, Cal..... | Standard Oil Building. |
| Elmer..... | 2, 217 | 1, 150 | 800 | 7 1/2 | Standard Oil Co. (N. Y.)..... | New York, N. Y..... | 20 Broadway. |
| Elmer B. Brown..... | 10, 280 | 7, 800 | 4, 700 | 11 1/2 | Standard Oil Co. (N. J.)..... | do..... | do. |
| Elmer B. Brown, Jr..... | 1, 590 | 1, 032 | 420 | 10 | Texas Co..... | Port Arthur, Tex..... | Dock 20. |
| Elmer B. Brown, Sr..... | 0, 070 | 3, 850 | 2, 770 | 9 | Associated Oil Co..... | San Francisco, Cal..... | Sharon Building. |
| Elmer W. White..... | 10, 626 | 7, 802 | 4, 700 | 10 | Standard Oil Co. (N. J.)..... | New York, N. Y..... | 20 Broadway. |
| Elmer R. White..... | 7, 127 | 4, 418 | 3, 100 | 11 | Pan-American Petroleum & Transport Co. (Inc.)..... | Los Angeles, Cal..... | 1015 Security Building. |
| Freeport Sulphur No. 1..... | 2, 588 | 1, 552 | 1, 325 | 10 | Freeport Sulphur Transportation Co..... | New York, N. Y..... | 61 Broadway. |
| Gargoyle..... | 4, 433 | 2, 810 | 2, 115 | 10 1/2 | Vacuum Oil Co..... | do..... | do. |
| George Crawley..... | 3, 181 | 2, 468 | 1, 500 | 10 1/2 | Sinclair Gulf Corp..... | do..... | 120 Broadway. |
| George E. Miller..... | 692 | 381 | 205 | 10 | Standard Oil Co. (Cal.)..... | San Francisco, Cal..... | Standard Oil Building. |
| George E. Miller, Jr..... | 4, 787 | 3, 605 | 1, 820 | 11 | Pan-American Petroleum & Transport Co. (Inc.)..... | Los Angeles, Cal..... | 1015 Security Building. |
| George G. Henry..... | 0, 930 | 4, 201 | 3, 550 | 11 | do..... | do..... | do. |
| George W. Barnes..... | 0, 450 | 4, 020 | 3, 100 | 11 | do..... | do..... | do. |
| Georgia..... | 5, 100 | 3, 740 | 2, 510 | 11 | Texas Co..... | Port Arthur, Tex..... | Dock 20. |
| Gold Shell..... | 5, 014 | 3, 420 | 2, 688 | 10 | Shell Line..... | San Francisco, Cal..... | 343 Sansome Street. |
| Gulf of Mexico..... | 7, 807 | 4, 867 | 4, 300 | 11 | Gulf Refining Co..... | Port Arthur, Tex..... | West Seventh Street. |
| Gulfcoast..... | 5, 188 | 3, 202 | 2, 410 | 11 1/2 | do..... | do..... | do. |

AMERICAN VESSELS EQUIPPED FOR CARRYING PETROLEUM IN BULK—Continued.

STEAM VESSELS—Continued.

| Name of vessel. | Gross tonnage. | Net tonnage. | Tankage. | Speed. | Owner. | Home port. | Address. |
|---------------------|----------------|--------------|--------------|--------|---|---------------------|-----------------------------|
| Gulfland | 5,276 | 3,207 | 1,000 galls. | 11½ | Gulf Refining Co. | Port Arthur, Tex. | West Seventh Street. |
| Gullflight | 5,188 | 3,202 | 2,410 | 11½ | do. | do. | Do. |
| Gullmaid | 5,225 | 3,248 | 2,410 | 11½ | do. | do. | Do. |
| Gullfoll | 5,188 | 3,202 | 2,410 | 11½ | do. | do. | Do. |
| Gulfstream | 5,188 | 3,202 | 2,410 | 11½ | do. | do. | Do. |
| H. C. Folger | 7,129 | 4,417 | 3,268 | 10½ | Atlantic Refining Co. | Philadelphia, Pa. | 3144 Passyunk Avenue. |
| H. H. Rogers | 10,050 | 7,716 | 4,700 | 11½ | Standard Oil Co. (N. Y.) | New York, N. Y. | 20 Broadway. |
| H. M. Flagler | 8,207 | 0,183 | 3,509 | 10½ | U. S. Shipping Board. | Newport News, Va. | Do. |
| Harold Walker | 0,784 | 4,218 | 3,100 | 11 | Pan-American Petroleum & Transport Co. (Inc.) | Los Angeles, Cal. | 1015 Security Building. |
| Harry Farnum | 3,098 | 2,361 | 1,500 | 8½ | Sinclair Gulf Corp. | New York, N. Y. | 120 Broadway. |
| Herbert G. Wylie | 4,292 | 2,570 | 2,100 | 10 | Pan-American Petroleum & Transport Co. (Inc.) | Los Angeles, Cal. | 1015 Security Building. |
| Herbert L. Pratt | 7,145 | 5,372 | 3,378 | 10½ | Atlantic Refining Co. | Philadelphia, Pa. | 3144 Passyunk Avenue. |
| Hisko | 5,065 | 3,516 | 2,939 | 10½ | U. S. Shipping Board. | do. | 130 South Sixteenth Street. |
| J. A. Chanslor | 4,938 | 3,121 | 2,134 | 9 | Associated Oil Co. | San Francisco, Cal. | Sharon Building. |
| J. A. Moffett | 0,521 | 4,012 | 3,325 | 11½ | Standard Oil Co. (Cal.) | do. | Standard Oil Building. |
| J. C. Donnell | 10,241 | 7,850 | 5,012 | 11 | Atlantic Refining Co. | Philadelphia, Pa. | 3144 Passyunk Avenue. |
| J. E. O'Neill | 7,150 | 5,394 | 3,378 | 10½ | do. | do. | Do. |
| J. M. Danziger | 0,487 | 4,010 | 3,100 | 11 | Pan-American Petroleum & Transport Co. (Inc.) | Los Angeles, Cal. | 1015 Security Building. |
| J. M. Guffey | 2,520 | 1,593 | 850 | 10 | Gulf Refining Co. | Port Arthur, Tex. | West Seventh Street. |
| J. W. Van Dyke | 7,197 | 4,454 | 3,208 | 10½ | Atlantic Refining Co. | Philadelphia, Pa. | 3144 Passyunk Avenue. |
| James McGee | 10,077 | 8,115 | 4,700 | 11½ | Standard Oil Co. (N. J.) | New York, N. Y. | 20 Broadway. |
| John D. Rookesoller | 8,374 | 6,361 | 3,340 | 11 | do. | do. | Do. |
| John M. Connelly | 4,030 | 2,969 | 2,422 | 10 | U. S. Shipping Board. | Philadelphia, Pa. | 130 South Sixteenth Street. |
| Joseph Cudahy | 3,302 | 2,027 | 1,050 | 10 | American Italian Commercial Corp. | New York, N. Y. | 6 Wall Street. |
| Josiah Macy | 0,890 | 5,290 | 2,700 | 10½ | Standard Oil Co. (N. J.) | do. | 20 Broadway. |
| La Brea | 0,889 | 4,270 | 3,360 | 11½ | Union Oil Co. (Cal.) | San Francisco, Cal. | Mills Building. |
| Lansing | 4,560 | 3,428 | 1,932 | 10½ | Union Steamship Co. | do. | Do. |
| Larimer | 3,737 | 2,396 | 1,250 | 10½ | Gulf Refining Co. | Port Arthur, Tex. | West Seventh Street. |
| Ligonier | 3,737 | 2,396 | 1,250 | 10½ | do. | do. | Do. |
| Los Angeles | 0,876 | 4,255 | 3,230 | 10½ | Union Oil Co. (Cal.) | San Francisco, Cal. | Mills Building. |
| Louisiana | 2,949 | 1,797 | 1,482 | 8½ | Texas Co. | Port Arthur, Tex. | Dock 29. |
| Lyman Stewart | 6,054 | 3,830 | 2,856 | 10 | Union Oil Co. (Cal.) | San Francisco, Cal. | Mills Building. |
| Matlincock | 6,766 | 3,861 | 3,360 | 9½ | Standard Oil Co. (N. J.) | New York, N. Y. | 20 Broadway. |
| Mexicano | 2,265 | 1,474 | 975 | 8 | Pierce Oil Corp. | do. | 25 Broad Street. |
| Mexoil | 1,370 | 700 | 692 | 10 | Pan-American Petroleum & Transport Co. (Inc.) | Los Angeles, Cal. | 1015 Security Building. |
| Mifloro | 5,853 | 3,070 | 2,270 | 10 | Cuba Distilling Co. | New York, N. Y. | 27 William Street. |
| Muskogee | 7,224 | 4,502 | 3,325 | 9½ | Standard Oil Co. (N. J.) | do. | 20 Broadway. |
| Nelson | 4,716 | 2,707 | 1,830 | 10 | Cuba Distilling Co. | do. | 27 William Street. |
| New York | 0,678 | 5,045 | 3,215 | 11 | Texas Co. | Port Arthur, Tex. | Dock 29. |
| Norman Bridge | 4,288 | 2,600 | 2,100 | 10 | Pan-American Petroleum & Transport Co. (Inc.) | Los Angeles, Cal. | 1015 Security Building. |
| Northwestern | 2,207 | 1,299 | 1,200 | 8½ | Texas Co. | Port Arthur, Tex. | Dock 29. |
| Olum | 2,938 | 1,738 | 1,470 | 10 | Union Oil Co. (Cal.) | San Francisco, Cal. | Mills Building. |
| Overbroom | 6,721 | 3,507 | 2,959 | 10½ | U. S. Shipping Board. | Philadelphia, Pa. | 130 South Sixteenth Street. |
| Panuco | 2,536 | 1,075 | 1,300 | 9 | Sinclair Gulf Corp. | New York, N. Y. | 120 Broadway. |
| Paraguay | 2,027 | 1,593 | 1,290 | 9½ | Sun Co. | Philadelphia, Pa. | 120 Broadway. |
| Paul H. Harwood | 7,102 | 4,372 | 3,270 | 11 | Pan-American Petroleum & Transport Co. (Inc.) | Los Angeles, Cal. | 1015 Security Building. |
| Paulsboro | 0,900 | 4,320 | 3,170 | 10½ | Vacuum Oil Co. | New York, N. Y. | 61 Broadway. |
| Paul Shell | 5,614 | 3,420 | 2,658 | 10 | Shell Line | San Francisco, Cal. | 343 Sansome Street. |
| Pennsylvania | 0,606 | 5,018 | 3,215 | 11 | Texas Steamship Co. | New York, N. Y. | 17 Battery Place. |
| Perfection | 2,209 | 1,150 | 800 | 7½ | Standard Oil Co. (N. Y.) | do. | 20 Broadway. |
| Pioneer | 5,075 | 3,026 | 2,125 | 9½ | Standard Oil Co. (N. J.) | do. | Do. |
| Polario | 4,046 | 2,389 | 1,000 | 9½ | do. | do. | Do. |
| Powell | 1,218 | 1,047 | 292 | 7½ | West India Sugar & Molasses Corp. | Baltimore, Md. | 611 Munsey Building. |
| Princeton | 5,081 | 3,040 | 2,410 | 6 | Standard Oil Co. (N. J.) | New York, N. Y. | 20 Broadway. |
| Radiant | 2,187 | 1,258 | 1,000 | 7½ | Standard Oil Co. (N. Y.) | do. | Do. |
| Rayo | 3,663 | 2,221 | 1,000 | 8 | do. | do. | Do. |
| Renown | 4,154 | 2,008 | 1,750 | 10 | Standard Oil Co. (Ind.) | Chicago, Ill. | Do. |
| Richmond | 0,593 | 4,089 | 3,325 | 11½ | do. | San Francisco, Cal. | Mills Building. |
| Royal Arrow | 7,704 | 4,800 | 4,100 | 10½ | Standard Transportation Co. | New York, N. Y. | 20 Broadway. |
| S. M. Spalding | 7,175 | 4,301 | 3,210 | 10½ | Pan-American Petroleum & Transport Co. (Inc.) | Los Angeles, Cal. | 1015 Security Building. |
| S. V. Harkness | 0,890 | 5,293 | 2,760 | 11 | Standard Oil Co. (N. J.) | New York, N. Y. | 20 Broadway. |
| Sabine Sun | 0,728 | 4,083 | 3,060 | 10½ | Sun Co. | Philadelphia, Pa. | Finance Building. |
| Santa Rita | 5,273 | 3,862 | 2,340 | 10 | do. | do. | Do. |
| Silver Shell | 5,005 | 3,422 | 2,688 | 10 | Shell Line | San Francisco, Cal. | 343 Sansome Street. |
| Socony | 3,663 | 2,223 | 1,600 | 8 | Standard Oil Co. (N. Y.) | New York, N. Y. | 20 Broadway. |
| Somerset | 5,070 | 3,032 | 2,125 | 9 | Standard Oil Co. (N. J.) | do. | Do. |
| Standard | 10,073 | 6,003 | 5,400 | 10½ | do. | do. | Do. |

AMERICAN VESSELS EQUIPPED FOR CARRYING PETROLEUM IN BULK—Continued.

STEAM VESSELS—Continued.

| Name of vessel. | Gross tonnage. | Net tonnage. | Tankage. | Speed. | Owner. | Home port. | Address. |
|-----------------------|----------------|--------------|--------------|--------|--|-------------------------|-------------------------|
| | | | 1,000 galls. | Knots. | | | |
| Standard Arrow..... | 7,704 | 4,800 | 4,100 | 10 1/2 | Standard Transportation Co..... | New York, N. Y..... | 26 Broadway. |
| Sucrosa..... | 6,788 | 3,608 | 2,270 | 10 | Cuba Distilling Co..... | do..... | 27 William Street. |
| Sun..... | 4,830 | 3,501 | 1,860 | 9 1/2 | Sun Co..... | Philadelphia, Pa..... | Finance Building. |
| Sunol..... | 7,157 | 6,217 | 3,000 | 11 | do..... | do..... | Do. |
| Sylvan Arrow..... | 7,707 | 4,858 | 4,100 | 10 1/2 | Standard Transportation Co..... | New York, N. Y..... | 26 Broadway. |
| Tamesi..... | 2,039 | 2,164 | 1,250 | 9 | Sinclair Gulf Corp..... | do..... | 120 Broadway. |
| Texas..... | 6,078 | 5,015 | 3,215 | 11 | Texas Co..... | do..... | Dock 29. |
| Toledo..... | 2,051 | 1,080 | 1,400 | 9 1/2 | Sun Co..... | Philadelphia, Pa..... | Finance Building. |
| Topla..... | 5,125 | 3,140 | 2,400 | 11 | Southern Pacific Co..... | New York, N. Y..... | Pier 49, North River. |
| Torres..... | 4,913 | 2,935 | 2,400 | 11 | do..... | do..... | Do. |
| Trinidadian..... | 2,450 | 1,765 | 1,060 | 9 1/2 | Gulf Refining Co..... | Port Arthur, Tex..... | West Seventh Street. |
| Trontolite..... | 0,852 | 6,267 | 2,760 | 11 | Standard Oil Co. (N. J.)..... | New York, N. Y..... | 26 Broadway. |
| Vesta..... | 3,663 | 2,223 | 1,500 | 8 | Standard Oil Co. (N. Y.)..... | do..... | Do. |
| Virginia..... | 6,666 | 5,018 | 3,265 | 11 | Texas Steamship Co..... | do..... | 17 Battery Place. |
| W. C. Teagle..... | 10,077 | 8,115 | 4,700 | 11 1/2 | Standard Oil Co. (N. J.)..... | do..... | 26 Broadway. |
| W. H. Tilford..... | 6,570 | 3,370 | 2,855 | 10 1/2 | do..... | do..... | Do. |
| W. M. Burton..... | 7,170 | 5,391 | 3,378 | 10 1/2 | Atlantic Refining Co..... | Philadelphia, Pa..... | 3144 Passyunk Avenue. |
| W. M. Irish..... | 7,169 | 5,387 | 3,378 | 10 1/2 | do..... | do..... | Do. |
| W. S. Rheem..... | 7,277 | 4,371 | 3,059 | 11 | U. S. Shipping Board..... | San Francisco, Cal..... | 300 Pine Street. |
| W. S. Porter..... | 4,901 | 3,521 | 2,227 | 9 | Associated Oil Co..... | do..... | Sharon Building. |
| Walter Harcastle..... | 3,098 | 2,364 | 1,500 | 8 1/2 | Sinclair Gulf Corp..... | New York, N. Y..... | 120 Broadway. |
| Washtenaw..... | 2,896 | 2,003 | 1,050 | 10 | Union Steamship Co..... | San Francisco, Cal..... | Mills Building. |
| Westwego..... | 5,275 | 3,059 | 2,110 | 10 1/2 | Union Petroleum Steamship Co..... | Philadelphia, Pa..... | Widener Building. |
| Whittier..... | 1,295 | 798 | 441 | 10 | T. A. Hays..... | San Francisco, Cal..... | Mills Building. |
| Wico..... | 2,748 | 1,715 | 1,240 | 9 | Standard Oil Co. (N. J.)..... | New York, N. Y..... | 20 Broadway. |
| Wilhelm Jobsen..... | 7,204 | 5,322 | 3,219 | 10 1/2 | U. S. Shipping Board..... | San Francisco, Cal..... | 309 Pine Street. |
| William Green..... | 0,784 | 4,218 | 3,100 | 11 | Pan-American Petroleum & Transport Co. (Inc.)..... | Los Angeles, Cal..... | 1015 Security Building. |
| William Isom..... | 3,321 | 2,032 | 1,050 | 9 1/2 | U. S. Shipping Board..... | Baltimore, Md..... | Lexington Building. |
| Wm. F. Herrin..... | 4,038 | 3,143 | 2,131 | 9 | Associated Oil Co..... | San Francisco, Cal..... | Sharon Building. |
| Wm. G. Warden..... | 10,259 | 7,890 | 4,700 | 11 1/2 | Standard Oil Co..... | New York, N. Y..... | 20 Broadway. |
| William P. Cowan..... | 5,429 | 3,992 | 2,000 | 13 | Standard Oil Co. (Ind.)..... | Chicago, Ill..... | |
| Wimfred..... | 2,551 | 1,520 | 850 | 8 1/2 | Gulf Refining Co..... | Port Arthur, Tex..... | West Seventh Street. |

GAS VESSELS.

| | | | | | | | |
|--------------------------|-------|-------|-------|-------|---------------------------------------|-------------------------|----------------------|
| Bacol..... | 1,714 | 1,338 | 600 | 5 | Standard Oil Co. (N. J.)..... | New York, N. Y..... | 20 Broadway. |
| Brerill Peck..... | 3,359 | 2,010 | 1,550 | 9 1/2 | Vacuum Oil Co..... | do..... | 61 Broadway. |
| Charles Drake..... | 3,253 | 2,020 | 1,050 | 7 | American Italian Commercial Corp..... | do..... | 6 Wall Street. |
| Carroll Co. (N. Y.)..... | 330 | 230 | 170 | 10 | Gulf Refining Co..... | Port Arthur, Tex..... | West Seventh Street. |
| Deerfoot No. 1..... | 98 | 66 | 40 | 0 | Standard Oil Co. (N. Y.)..... | New York, N. Y..... | 26 Broadway. |
| Edwin..... | 5,459 | 3,087 | 2,585 | 9 1/2 | Standard Oil Co. (N. J.)..... | do..... | Do. |
| Edwin Evans..... | 3,253 | 2,025 | 1,550 | 8 | Holden Evans S. S. Co..... | do..... | 60 Wall Street. |
| Johnstone..... | 107 | 101 | 100 | | Magnolia Co..... | Port Arthur, Tex..... | |
| Louisa..... | 188 | 135 | 60 | 0 1/2 | Sugar Products Co..... | New York, N. Y..... | 69 Wall Street. |
| No. 5..... | 220 | 128 | 73 | | Texas S. S. Co..... | do..... | 17 Battery Place. |
| Pennant..... | 3,253 | 2,020 | 1,200 | 8 | Pierco Oil Corp..... | do..... | 25 Broad Street. |
| Piru..... | 68 | 60 | 12 | | Union Oil Co. (Cal.)..... | San Francisco, Cal..... | Mills Building. |
| Ruby..... | 330 | 230 | 170 | 10 | Gulf Refining Co..... | Port Arthur, Tex..... | West Seventh Street. |
| Ruby..... | 830 | 631 | 500 | 0 | Standard Oil Co. (N. Y.)..... | New York, N. Y..... | 20 Broadway. |
| Ruby..... | 818 | 721 | 500 | 0 | do..... | do..... | Do. |

SAILING VESSELS.

| Name of vessel. | Gross tonnage. | Net tonnage. | Tankage. | Owner. | Home port. | Address. |
|-----------------|----------------|--------------|--------------|-------------------------------|-----------------------|----------------------|
| | | | 1,000 galls. | | | |
| Allegheny..... | 390 | 371 | 185 | Gulf Refining Co..... | Port Arthur, Tex..... | West Seventh Street. |
| American..... | 830 | 763 | 350 | Standard Oil Co. (N. J.)..... | New York, N. Y..... | 20 Broadway. |
| Chagres..... | 1,181 | 1,132 | 588 | Magnolia Co..... | Port Arthur, Tex..... | Beaumont, Tex. |
| Conemaugh..... | 1,774 | 1,714 | 700 | Gulf Refining Co..... | do..... | West Seventh Street. |
| Conneaut..... | 1,000 | 1,020 | 750 | do..... | do..... | Do. |
| Dallas..... | 1,148 | 1,148 | 651 | do..... | do..... | Do. |

AMERICAN VESSELS EQUIPPED FOR CARRYING PETROLEUM IN BULK—Continued.

SAILING VESSELS—Continued.

| Name of vessel. | Gross tonnage. | Net tonnage. | Tankage. | Owner. | Home port. | Address. |
|------------------------|----------------|--------------|--------------|---------------------------------------|-------------------------|------------------------|
| | | | 1,000 galls. | | | |
| Detroit..... | 1,166 | 1,101 | 430 | West India Sugar & Molasses Corp..... | Baltimore, Md..... | Munsey Building. |
| Erskine M. Phelps..... | 3,029 | 2,681 | 1,281 | T. A. Hays..... | San Francisco, Cal..... | Mills Building. |
| Falls of Clyde..... | 1,809 | 1,748 | 804 | Associated Oil Co..... | do..... | Sharon Building. |
| Fullerton..... | 1,554 | 1,494 | 693 | T. A. Hays..... | do..... | Mills Building. |
| Juniata..... | 1,432 | 1,396 | 650 | Gulf Refining Co..... | Port Arthur, Tex..... | West Seventh Street. |
| Lohocla..... | 791 | 730 | 165 | Lohocla Shipping Co..... | Philadelphia, Pa..... | Bullitt Building. |
| Magnolia..... | 631 | 663 | 338 | Texas Co..... | Port Arthur, Tex..... | Dock 29. |
| Marion Chilcott..... | 1,737 | 1,510 | 706 | Associated Oil Co..... | San Francisco, Cal..... | Sharon Building. |
| Mingo..... | 397 | 371 | 185 | Gulf Refining Co..... | Port Arthur, Tex..... | West Seventh Street. |
| Monongahela..... | 1,077 | 1,560 | 850 | do..... | do..... | Do. |
| Monterey..... | 1,851 | 1,694 | 816 | Associated Oil Co..... | San Francisco, Cal..... | Sharon Building. |
| S. O. Co. O..... | 3,200 | 2,902 | 1,750 | Standard Oil Co. (Ind.)..... | Chicago, Ill..... | Standard Oil Building. |
| S. O. Co. No. 91..... | 2,019 | 1,851 | 1,000 | Standard Oil Co. (Cal.)..... | San Francisco, Cal..... | Do. |
| S. O. Co. No. 93..... | 2,173 | 1,857 | 1,200 | do..... | do..... | Do. |
| S. O. Co. No. 95..... | 4,212 | 3,703 | 2,225 | do..... | do..... | Do. |
| Santiago..... | 970 | 923 | 467 | Associated Oil Co..... | do..... | Sharon Building. |
| Santa Paula..... | 630 | 632 | 340 | T. A. Hays..... | do..... | Mills Building. |
| Shenango..... | 2,935 | 1,824 | 1,250 | Gulf Refining Co..... | Port Arthur, Tex..... | West Seventh Street. |
| Simla..... | 2,237 | 2,103 | 1,125 | Union Oil Co. (Cal.)..... | San Francisco, Cal..... | Mills Building. |
| Socony 50..... | 639 | 639 | 300 | Standard Oil Co. (N. Y.)..... | New York, N. Y..... | 29 Broadway. |
| Socony 57..... | 1,331 | 1,310 | 759 | do..... | do..... | Do. |
| Socony 59..... | 1,043 | 1,000 | 750 | do..... | do..... | Do. |
| Socony 61..... | 1,774 | 1,403 | 900 | do..... | do..... | Do. |
| Socony 62..... | 2,320 | 2,070 | 1,250 | do..... | do..... | Do. |
| Socony 63..... | 2,440 | 2,040 | 1,250 | do..... | do..... | Do. |
| Socony 64..... | 2,411 | 2,040 | 1,250 | do..... | do..... | Do. |
| Socony 65..... | 2,411 | 2,042 | 1,250 | do..... | do..... | Do. |
| Socony 66..... | 1,402 | 993 | 600 | do..... | do..... | Do. |
| Socony 68..... | 2,005 | 1,013 | 1,000 | do..... | do..... | Do. |
| Socony 69..... | 2,453 | 2,032 | 1,200 | do..... | do..... | Do. |
| Socony 90..... | 2,451 | 2,032 | 1,201 | do..... | do..... | Do. |
| Socony 92..... | 3,218 | 3,044 | 1,500 | do..... | do..... | Do. |
| Socony 94..... | 4,107 | 3,034 | 2,225 | do..... | do..... | Do. |
| Socony 123..... | 932 | 932 | 600 | do..... | do..... | Do. |
| Socony 124..... | 932 | 932 | 600 | do..... | do..... | Do. |
| Susquehanna..... | 1,381 | 1,314 | 650 | Gulf Refining Co..... | Port Arthur, Tex..... | West Seventh Street. |
| Tampico..... | 1,001 | 1,073 | 672 | Texas Co..... | do..... | Dock 29. |
| Tulsa..... | 607 | 607 | 338 | do..... | do..... | Do. |
| Tydol..... | 613 | 405 | 230 | East Jersey R. R. & Terminal Co..... | New York, N. Y..... | Do. |

UNRIGGED VESSELS.

| | | | | | | |
|---|-------|-------|-----|--|-----------------------|----------------------|
| Badger..... | 1,290 | 1,218 | 630 | Freeport & Tampico Fuel Oil Transportation Corp. | New York, N. Y..... | 120 Broadway. |
| Chartlers..... | 275 | 275 | 110 | Gulf Refining Co..... | Port Arthur, Tex..... | West Seventh Street. |
| Cia de Navegacion Interior S. A. No. 109..... | 601 | 601 | 357 | Clooney Construction & Towing Co..... | Houston, Tex..... | Westlake, La. |
| Cia de Navegacion Interior S. A. No. 110..... | 709 | 709 | 357 | do..... | do..... | Do. |
| Cia de Navegacion Interior S. A. No. 111..... | 870 | 870 | 516 | do..... | do..... | Do. |
| Cia de Navegacion Interior S. A. No. 112..... | 976 | 976 | 630 | do..... | do..... | Do. |
| Colonel Moore..... | 617 | 617 | 291 | Sunset Oil Co..... | Galveston, Tex..... | Corpus Christi, Tex. |
| Freeport Sulphur No. 3..... | 1,165 | 1,103 | 600 | Freeport Sulphur Transportation Co..... | New York, N. Y..... | 61 Broadway. |
| Freeport Sulphur No. 4..... | 1,177 | 1,123 | 600 | do..... | do..... | Do. |
| General Pottibone..... | 776 | 763 | 411 | Magnolia Co..... | Port Arthur, Tex..... | Do. |
| Guynon No. 1..... | 235 | 224 | 130 | Gulf Refining Co..... | do..... | West Seventh Street. |
| Guynon No. 2..... | 121 | 121 | 81 | Texas & Gulf Steamship Co..... | Galveston, Tex..... | Do. |
| Hobson..... | 241 | 221 | 130 | Texas Co..... | Port Arthur, Tex..... | Dock 29. |
| Jack Ray..... | 695 | 605 | 339 | Charles Clarke & Co..... | Galveston, Tex..... | Do. |
| Magnolie..... | 810 | 810 | 462 | Magnolia Co..... | Port Arthur, Tex..... | Do. |
| Magnolia Petroleum Co. No. 8..... | 639 | 637 | 291 | do..... | do..... | Do. |
| Magnolia Petroleum Co. No. 9..... | 637 | 637 | 291 | do..... | do..... | Do. |
| Mahoning..... | 220 | 220 | 100 | Gulf Refining Co..... | do..... | West Seventh Street. |
| Nashamock..... | 220 | 220 | 100 | do..... | do..... | Do. |
| Number Four..... | 603 | 402 | 180 | Morris Astor..... | New Orleans, La..... | Do. |
| Pluto..... | 150 | 150 | 85 | Gulf Refining Co..... | Port Arthur, Tex..... | Do. |
| Robert..... | 258 | 253 | 168 | Charles Clarke & Co..... | Galveston, Tex..... | Do. |
| Robert..... | 278 | 270 | 108 | Morris Astor..... | New Orleans, La..... | Do. |
| Robert..... | 600 | 618 | 315 | Magnolia Co..... | Port Arthur, Tex..... | Do. |
| Robert..... | 205 | 205 | 100 | Gulf Refining Co..... | New York, N. Y..... | 27 William Street. |
| Robert..... | 332 | 333 | 145 | Gulf Refining Co..... | Port Arthur, Tex..... | West Seventh Street. |

AMERICAN VESSELS EQUIPPED FOR CARRYING PETROLEUM IN BULK--Continued.

UNRIGGED VESSELS--Continued.

| Name of vessel. | Gross tonnage. | Net tonnage. | Tankage. | Owner. | Home port. | Address. |
|------------------|----------------|--------------|----------|--------------------------------------|-----------------------|----------------------|
| Scott..... | 132 | 132 | 88 | Texas Co..... | Port Arthur, Tex..... | Dock 29. |
| Sixty One..... | 427 | 427 | 200 | do..... | do..... | Do. |
| Sixty Three..... | 427 | 427 | 200 | do..... | do..... | Do. |
| Bocony 1..... | 526 | 504 | 300 | Standard Oil Co. (N. Y.)..... | New York, N. Y..... | 26 Broadway. |
| Bocony 2..... | 526 | 504 | 300 | do..... | do..... | Do. |
| Bocony 4..... | 509 | 504 | 300 | do..... | do..... | Do. |
| Bocony 6..... | 795 | 756 | 600 | do..... | do..... | Do. |
| Bocony 7..... | 374 | 374 | 200 | do..... | do..... | Do. |
| Bocony 8..... | 374 | 374 | 200 | do..... | do..... | Do. |
| Bocony 9..... | 374 | 374 | 200 | do..... | do..... | Do. |
| Bocony 10..... | 1,113 | 1,100 | 750 | do..... | do..... | Do. |
| Bocony 11..... | 1,113 | 1,100 | 750 | do..... | do..... | Do. |
| Bocony 12..... | 774 | 756 | 600 | do..... | do..... | Do. |
| Bocony 48..... | 513 | 513 | 300 | do..... | do..... | Do. |
| Bocony 65..... | 492 | 482 | 300 | do..... | do..... | Do. |
| Bocony 61..... | 495 | 482 | 300 | do..... | do..... | Do. |
| Bocony 72..... | 407 | 407 | 250 | do..... | do..... | Do. |
| Bocony 75..... | 490 | 481 | 300 | do..... | do..... | Do. |
| Bocony 76..... | 797 | 797 | 475 | do..... | do..... | Do. |
| Bocony 77..... | 342 | 342 | 175 | do..... | do..... | Do. |
| Bocony 78..... | 342 | 342 | 175 | do..... | do..... | Do. |
| Bocony 79..... | 333 | 333 | 200 | do..... | do..... | Do. |
| Bocony 80..... | 333 | 333 | 200 | do..... | do..... | Do. |
| Bocony 89..... | 333 | 333 | 200 | do..... | do..... | Do. |
| Bocony 120..... | 1,198 | 1,027 | 750 | do..... | do..... | Do. |
| Bocony 121..... | 1,201 | 1,101 | 750 | do..... | do..... | Do. |
| Bocony 122..... | 1,201 | 1,101 | 750 | do..... | do..... | Do. |
| Star..... | 211 | 211 | 190 | Texas Co..... | Port Arthur, Tex..... | Dock 29. |
| Uto..... | 220 | 220 | 100 | Gulf Refining Co..... | do..... | West Seventh Street. |
| V..... | 691 | 691 | 357 | Gloney Construction & Towing Co..... | Galveston, Tex..... | Westlake, La. |
| Wansley..... | 692 | 693 | 378 | Charles Clarke & Co..... | do..... | do..... |

LIST OF VESSELS OF THE UNITED STATES MEASURED UNDER PANAMA CANAL RULES.

SAILING VESSELS.

| Official No. | Signal letters. | Rig. | Name of vessel. | United States certificate. | | Panama Canal certificate. | |
|--------------|-----------------|----------|-------------------------|----------------------------|--------------|---------------------------|--------------|
| | | | | Gross tonnage. | Net tonnage. | Gross tonnage. | Net tonnage. |
| 105235 | JMBP | *Sch.... | Acapulco..... | 2,436 | 2,209 | 2,448.51 | 2,226.69 |
| 213305 | LFKH | Bkn.... | Ala..... | 1,381 | 1,262 | 1,385.97 | 1,237.29 |
| 200718 | KBWJ | Sch.... | Anthony D. Nichols..... | 680 | 664 | 700.70 | 602.74 |
| 215680 | LJBM | Sch.... | Betsy Ross..... | 1,630 | 1,503 | 1,715.38 | 1,557.60 |
| 127253 | KNLE | Sch.... | Charles Nelson..... | 688 | 603 | 716.42 | 606.78 |
| 212613 | LDKX | Bkn.... | E. R. Sterling..... | 2,577 | 2,351 | 2,577.00 | 2,383.24 |
| 139963 | KRMO | Sch.... | Espada..... | 777 | 686 | 801.00 | 690.00 |
| 213770 | LFQV | Sbp.... | GOLDEN GATE..... | 2,340 | 3,373 | 2,379.96 | 2,185.49 |
| 77572 | KBHD | Bkn.... | John O. Meyer..... | 632 | 794 | 997.00 | 848.00 |
| 77417 | KQBG | Sbp.... | JOHN FNA..... | 2,842 | 2,706 | 2,865.20 | 2,609.38 |
| 77435 | KQHV | Bkn.... | John Palmer..... | 1,187 | 1,080 | 1,233.13 | 1,087.56 |
| 215029 | LJVT | Sch.... | Loyl W. Ostrander..... | 1,638 | 1,601 | 1,711.31 | 1,540.74 |
| 200655 | KTDJ | *Sch.... | S. O. Co, No. 95..... | 4,212 | 3,708 | 4,238.28 | 3,688.95 |
| 117099 | KRIIV | Sch.... | Hophie Christenson..... | 676 | 670 | 701.00 | 684.00 |
| 81843 | K8111 | Sch.... | Wilbert L. Smith..... | 848 | 710 | 848.00 | 701.00 |

STEAM AND MOTOR VESSELS.

| | | | | | | | |
|--------|-------|-----------|---------------------|-------|-------|----------|----------|
| 215980 | IJQR | St. s.... | ANSAROKA..... | 5,508 | 4,121 | 6,255.08 | 4,438.33 |
| 210513 | LMHJ | St. s.... | ANSICON..... | 3,372 | 1,029 | 3,715.50 | 2,157.69 |
| 107423 | KNHQ | St. s.... | ADMIRAL SCHLEY..... | 2,104 | 1,330 | 2,470.31 | 1,652.06 |
| 203123 | LEFV | St. s.... | ADMIRAL SEDREE..... | 2,440 | 1,860 | 2,473.22 | 1,860.90 |
| 106145 | KDDJ | St. s.... | Advance..... | 2,458 | 1,481 | 2,965.05 | 2,143.25 |
| 130907 | KQRI | St. s.... | ALABAMA..... | 2,621 | 1,051 | 2,642.54 | 1,861.61 |
| 107736 | KRNV | St. s.... | ALASKAN..... | 8,017 | 3,532 | 8,745.50 | 6,388.20 |
| 210610 | LMFS | St. s.... | ALLENTOWN..... | 4,938 | 2,905 | 5,167.05 | 3,351.08 |
| 106443 | KDNO | St. s.... | Allanca..... | 4,016 | 2,441 | 4,120.61 | 2,640.13 |
| 212017 | LDJB | St. s.... | ALVARADO..... | 2,053 | 1,450 | 1,606.86 | 1,040.78 |
| 213703 | LEQR | St. s.... | AMAZONIA..... | 2,199 | 1,327 | 2,289.23 | 1,274.17 |
| 107691 | KQJN | St. s.... | AMERICAN..... | 5,650 | 3,555 | 5,002.60 | 4,135.34 |
| 211000 | LDJF | St. s.... | AMOLCO..... | 3,183 | 1,012 | 3,230.21 | 2,121.72 |
| 210233 | LEPV | St. s.... | AMPETCO..... | 8,301 | 0,227 | 8,515.50 | 0,210.45 |
| 117125 | KRNT | St. s.... | ANCON..... | 0,332 | 7,060 | 0,697.62 | 7,256.12 |
| 215553 | LITC | St. s.... | ANDALUSIA..... | 5,600 | 3,018 | 5,757.01 | 3,813.21 |
| 212930 | LEDT | St. s.... | ANTILLA..... | 3,068 | 2,280 | 3,702.52 | 2,624.73 |
| 215504 | IJGT | St. s.... | ANYOX..... | 1,257 | 751 | 1,333.30 | 802.51 |
| 107823 | K8GM | St. s.... | ARIZONAN..... | 8,723 | 0,087 | 8,758.05 | 0,634.08 |
| 207300 | LFMI | St. s.... | ARLINGTON..... | 2,431 | 1,431 | 2,470.00 | 1,600.25 |
| 205450 | | Co. s.... | Athens..... | 94 | 50 | 90.01 | 66.55 |
| 210308 | LKBE | St. s.... | AVONDALE..... | 5,731 | 3,511 | 6,248.81 | 4,011.67 |
| 214690 | LGNP | Co. s.... | BACOR..... | 1,714 | 1,338 | 1,778.15 | 1,300.03 |
| 215877 | IJMI | Co. s.... | Balestrand..... | 2,103 | 1,006 | 2,103.97 | 1,800.20 |
| 212571 | LDPR | St. s.... | BANTU..... | 4,220 | 2,055 | 4,004.50 | 3,034.18 |
| 214848 | LQTD | St. s.... | BEATRICE..... | 3,450 | 2,183 | 3,724.46 | 2,613.14 |
| 215020 | LJFO | St. s.... | BOSTON..... | 2,557 | 1,638 | 2,611.81 | 1,656.11 |
| 213126 | LEOT | St. s.... | BRADYFORD..... | 0,303 | 3,031 | 0,314.00 | 3,030.40 |
| 214444 | LQJK | Co. s.... | BRAMMELL POINT..... | 3,350 | 2,040 | 3,478.20 | 2,304.10 |
| 207301 | LFMO | St. s.... | BRANDON..... | 2,431 | 1,431 | 2,470.00 | 1,600.25 |
| 210182 | LKMO | St. s.... | BREMERTON..... | 1,850 | 3,603 | 3,300.96 | 3,812.30 |
| 212801 | LDQV | St. s.... | BRINDILLA..... | 1,170 | 2,059 | 4,286.49 | 2,730.89 |
| 213850 | LEFQ | St. s.... | BRISTOL..... | 3,071 | 2,417 | 4,210.68 | 3,005.53 |
| 215083 | LJOT | St. s.... | BROAD ARROW..... | 7,706 | 4,700 | 9,618.52 | 6,802.89 |
| 212747 | LDVW | St. s.... | BURNHAVENVURA..... | 4,870 | 3,084 | 4,881.00 | 3,008.10 |
| 213834 | LEPK | St. s.... | BYTAVI..... | 3,289 | 1,080 | 3,640.51 | 2,189.94 |
| 212023 | LDRE | St. s.... | C. A. CANFIELD..... | 0,350 | 3,809 | 0,344.54 | 4,177.63 |
| 212853 | LDWK | St. s.... | CACIQUE..... | 0,202 | 4,543 | 0,192.69 | 4,638.28 |
| 212014 | LEDD | St. s.... | CALIFORNIA..... | 7,474 | 4,800 | 8,093.20 | 4,134.45 |
| 127440 | KQDV | St. s.... | CALIFORNIAN..... | 6,053 | 3,552 | 8,023.00 | 4,134.45 |
| 212042 | LDDE | St. s.... | CALORIA..... | 4,095 | 2,513 | 4,853.94 | 3,301.20 |
| 212010 | LEPK | St. s.... | CAMAQUEY..... | 3,071 | 2,350 | 3,910.00 | 2,710.00 |
| 210605 | LJVB | St. s.... | CANOA..... | 5,376 | 4,154 | 6,257.11 | 4,473.31 |

LIST OF VESSELS OF THE UNITED STATES MEASURED UNDER PANAMA CANAL RULES—Continued.
STEAM AND MOTOR VESSELS—Continued.

| Official No. | Signal letters. | Rig. | Name of vessel. | United States certificate. | | Panama Canal certificate. | |
|--------------|-----------------|--------|-------------------------------|----------------------------|--------------|---------------------------|--------------|
| | | | | Gross tonnage. | Net tonnage. | Gross tonnage. | Net tonnage. |
| 216327 | LKRG | St. s. | CAPE HENRY..... | 4,992 | 3,085 | 5,133.59 | 3,581.11 |
| 216667 | LMIG | St. s. | CAPE LOOKOUT..... | 4,086 | 3,085 | 5,140.40 | 3,520.66 |
| 216466 | LKWD | St. s. | CAFE ROMAIN..... | 4,992 | 3,695 | 5,133.59 | 3,520.94 |
| 210278 | LOMN | St. s. | CAROLYN..... | 3,219 | 2,399 | 3,425.49 | 2,322.36 |
| 216210 | LKNW | St. s. | Catharine D..... | 2,224 | 1,624 | 2,399.47 | 1,808.51 |
| 214559 | LGMN | St. s. | CAUTO..... | 3,853 | 2,338 | 3,999.05 | 3,595.67 |
| 214817 | LGSQ | Co. s. | CHARLES BRADY..... | 3,253 | 2,029 | 3,352.45 | 2,323.12 |
| 212716 | LDVF | St. s. | CHARLES E. HARWOOD..... | 3,178 | 1,911 | 3,169.43 | 2,110.02 |
| 212853 | LDQB | St. s. | CHARLTON HALL..... | 4,749 | 2,999 | 5,593.48 | 4,217.28 |
| 215550 | LHSV | St. s. | CHATTANOOCHEE..... | 8,232 | 6,307 | 9,004.17 | 6,002.32 |
| 215878 | LJMK | St. s. | CHESTER SUN..... | 0,069 | 4,001 | 7,538.14 | 5,008.00 |
| 215970 | LJQQ | St. s. | CHESTER HILL..... | 4,935 | 2,970 | 5,153.43 | 3,478.04 |
| 212892 | LFOK | St. s. | CHINCHU..... | 6,371 | 3,652 | 6,428.93 | 4,024.41 |
| 125664 | JSWK | St. s. | City of Para..... | 3,404 | 2,162 | 3,739.73 | 2,458.54 |
| 125070 | JVRN | St. s. | City of Puebla..... | 2,080 | 1,809 | 3,302.80 | 2,317.80 |
| 213833 | LFRJ | St. s. | CLARE..... | 3,455 | 2,165 | 3,624.78 | 2,645.23 |
| 214273 | LQDR | St. s. | CLINCHDALE..... | 1,430 | 969 | 1,453.45 | 964.14 |
| 207187 | LBJH | St. s. | COASTWISE..... | 4,015 | 2,444 | 4,159.70 | 2,837.90 |
| 02930 | KPBW | St. s. | COLON..... | 5,670 | 3,513 | 5,855.83 | 4,231.66 |
| 210201 | LCMO | St. s. | COLUMBIA..... | 1,923 | 1,188 | 2,174.10 | 1,397.61 |
| 212450 | LDWH | St. s. | COLUMA..... | 5,732 | 3,622 | 6,039.34 | 4,780.04 |
| 215558 | LITQ | St. s. | COOSA..... | 1,069 | 1,218 | 2,005.39 | 1,910.40 |
| 214382 | LQIIC | St. s. | CORNELIA..... | 3,210 | 2,033 | 3,505.03 | 2,188.50 |
| 213095 | LFBD | St. s. | CORNING..... | 5,073 | 3,026 | 5,237.60 | 3,470.15 |
| 208330 | LBSV | St. s. | COROZAL..... | 3,120 | 1,932 | 3,225.48 | 2,193.28 |
| 212896 | LDQO | St. s. | CRATER HALL..... | 4,310 | 2,768 | 4,852.34 | 3,552.20 |
| 211011 | LOTB | St. s. | CRICKET..... | 1,130 | 773 | 1,322.44 | 801.03 |
| 145034 | KRSV | St. s. | CRISTONAL..... | 0,332 | 7,070 | 9,097.62 | 7,250.12 |
| 212572 | LDPS | St. s. | CROFTON HALL..... | 5,773 | 3,661 | 6,020.09 | 4,945.45 |
| 214053 | LFVW | St. s. | CUBADIST..... | 5,788 | 3,600 | 6,157.10 | 4,375.15 |
| 215583 | LHTR | St. s. | CUDORE..... | 7,117 | 4,498 | 7,807.05 | 5,138.00 |
| 212760 | LDVT | St. s. | CUSHING..... | 0,891 | 4,320 | 7,048.23 | 5,220.18 |
| 210783 | LCQR | St. s. | DAKOTAN..... | 0,600 | 4,111 | 6,801.23 | 4,019.87 |
| 213005 | LSOR | St. s. | DAYTON..... | 5,335 | 3,353 | 5,071.59 | 3,688.48 |
| 214401 | LQKH | Co. s. | DAWNLITE..... | 1,970 | 1,601 | 2,044.75 | 1,533.83 |
| 215535 | LHSM | St. s. | DEEPWATER..... | 7,160 | 4,787 | 9,110.57 | 5,805.50 |
| 212708 | LDTF | St. s. | DOCHRA..... | 4,309 | 2,703 | 5,125.44 | 3,776.51 |
| 210482 | LKWN | St. s. | EASTERN CHIEF..... | 4,000 | 3,578 | 4,765.15 | 3,524.43 |
| 210401 | LKVW | St. s. | EASTERN SUN..... | 5,851 | 4,581 | 5,921.92 | 4,551.31 |
| 203215 | | Co. y. | Edipso..... | 00 | 03 | 65.60 | 62.51 |
| 213473 | LFMD | St. s. | Edith..... | 3,527 | 2,220 | 3,717.22 | 2,723.00 |
| 214560 | LQMP | St. s. | EDWARD LUCKENBACH..... | 8,151 | 0,141 | 8,543.25 | 0,420.00 |
| 212750 | LDYR | St. s. | EDWARD PERCE..... | 4,387 | 3,228 | 4,500.01 | 3,160.50 |
| 214951 | LQVP | St. s. | EDWARD L. DOHENY, JUNIOR..... | 7,700 | 4,710 | 6,090.50 | 6,767.68 |
| 210889 | LCBI | St. s. | EL CAPITAN..... | 1,881 | 1,132 | 2,207.35 | 1,483.13 |
| 215982 | LJON | St. s. | EMERSON..... | 4,205 | 2,028 | 4,350.70 | 3,022.00 |
| 210604 | LCKQ | St. s. | EVYLEN..... | 3,110 | 2,413 | 3,393.48 | 2,310.10 |
| 204570 | KWHT | St. s. | FAIR HILL..... | 5,005 | 3,007 | 5,710.70 | 3,166.70 |
| 216370 | LKSO | Co. s. | Fauststund..... | 2,557 | 2,120 | 2,601.51 | 2,125.21 |
| 215608 | LJBR | St. s. | F. J. LUCKENBACH..... | 8,074 | 5,123 | 8,508.20 | 6,173.73 |
| 216057 | LJPS | St. s. | FAIRMONT..... | 5,400 | 3,309 | 5,742.51 | 3,087.71 |
| 215733 | LJDR | St. s. | FAYORE..... | 7,117 | 4,498 | 7,807.05 | 5,138.00 |
| 121248 | KSDO | St. s. | FINLAND..... | 12,222 | 7,447 | 12,005.00 | 8,187.20 |
| 210565 | LMDB | St. s. | FIRBOND..... | 7,117 | 4,431 | 7,807.05 | 5,070.53 |
| 214907 | LHBM | St. s. | First..... | 1,782 | 1,012 | 1,850.01 | 1,209.00 |
| 210887 | LOPJ | St. s. | FRANCIS C. LUGGINS, APL..... | 5,505 | 4,202 | 5,845.28 | 4,500.03 |
| 213624 | LFPD | St. s. | FRANKLIN..... | 6,200 | 3,354 | 6,620.04 | 3,605.12 |
| 215300 | LQVQ | St. s. | FRANCES L. BEANS..... | 4,800 | 3,040 | 4,000.01 | 4,013.18 |
| 110973 | KQOJ | St. s. | FRED'K LUCKENBACH..... | 2,001 | 1,714 | 3,005.84 | 2,042.48 |
| 216032 | LJSC | St. s. | FREEMAN..... | 3,350 | 1,040 | 3,715.50 | 2,293.77 |
| 212805 | LDWR | St. s. | FRODOIT SULLIVAN, NLT..... | 2,588 | 1,552 | 2,012.50 | 1,072.05 |
| 210735 | LQOM | St. s. | GEORGE HANLEY..... | 3,184 | 2,488 | 3,327.60 | 2,440.70 |
| 210590 | LCPM | St. s. | GEORGE L. WARREN..... | 3,098 | 2,364 | 3,201.51 | 2,311.59 |
| 210388 | LKSW | St. s. | GEORGE W. WARREN..... | 0,450 | 4,020 | 6,701.05 | 4,068.08 |
| 210520 | LMBT | St. s. | GLEN WHITE..... | 5,438 | 3,349 | 5,730.55 | 3,023.00 |
| 213360 | LFKR | Co. s. | GLENPOOL..... | 5,459 | 3,087 | 6,013.12 | 4,249.53 |
| 215380 | LHNV | Co. s. | Grays Harbor..... | 2,373 | 1,008 | 2,433.89 | 2,183.02 |
| 200330 | LCEY | St. s. | GRAYSON..... | 2,551 | 1,992 | 2,772.57 | 1,832.48 |
| 212710 | LDVH | St. s. | GREAT NORTHERN..... | 8,295 | 4,181 | 10,868.00 | 6,434.50 |
| 212010 | LFOB | St. s. | GUANTANAMO..... | 3,292 | 2,070 | 3,651.14 | 2,401.23 |
| 213000 | LFHV | St. s. | GULFCOAST..... | 5,188 | 3,202 | 5,343.15 | 3,871.10 |
| 216290 | LKJO | St. s. | GULFLAND..... | 5,370 | 3,207 | 5,371.00 | 3,650.83 |
| 212524 | LQNR | St. s. | GULFLOHT..... | 5,188 | 3,202 | 5,345.60 | 3,807.20 |

LIST OF VESSELS OF THE UNITED STATES MEASURED UNDER PANAMA CANAL RULES—Continued.

STEAM AND MOTOR VESSELS—Continued.

| Official No. | Signal letters. | Rig. | Name of vessel. | United States certificate. | | Panama Canal certificate. | |
|--------------|-----------------|--------|-------------------------|----------------------------|--------------|---------------------------|--------------|
| | | | | Gross tonnage. | Net tonnage. | Gross tonnage. | Net tonnage. |
| 214827 | LGSV | St. s. | GULFMAID..... | 5,225 | 3,248 | 5,205.22 | 3,673.44 |
| 215404 | LHPQ | St. s. | GULF OF MEXICO..... | 7,607 | 4,807 | 6,967.61 | 6,763.75 |
| 216514 | LONR | St. s. | GULFOIL..... | 6,183 | 3,202 | 5,343.15 | 3,871.19 |
| 212676 | LDTII | St. s. | GULFSTREAM..... | 6,183 | 3,202 | 5,343.50 | 3,867.29 |
| 216542 | LMDO | St. s. | H. H. Lovejoy..... | 1,067 | 708 | 1,105.20 | 768.08 |
| 218858 | LDBJ | St. s. | HAMPDEN..... | 4,725 | 2,779 | 4,562.05 | 3,245.49 |
| 215865 | LJMO | St. s. | HATTERAS..... | 4,010 | 3,530 | 5,125.92 | 3,814.89 |
| 141716 | KQVF | St. s. | HATIE LUCKENBACH..... | 4,623 | 3,500 | 4,707.75 | 3,637.17 |
| 96534 | KQMV | St. s. | HAWAIIAN..... | 5,470 | 3,555 | 5,002.60 | 4,193.12 |
| 214503 | LOKP | St. s. | HELEN..... | 3,210 | 2,003 | 3,505.03 | 2,180.50 |
| 211016 | LOTO | St. s. | HENRY T. SCOTT..... | 1,596 | 915 | 1,762.83 | 891.75 |
| 212607 | LDRH | St. s. | HERBERT G. WYLLIE..... | 4,262 | 2,570 | 4,206.47 | 3,079.78 |
| 214801 | KWLQ | St. s. | HERCULES..... | 414 | 221 | 420.51 | 47.66 |
| 212560 | LDPQ | St. s. | HERWITT..... | 5,398 | 3,394 | 5,420.55 | 3,796.99 |
| 215758 | LJFN | St. s. | HISKO..... | 5,065 | 3,510 | 6,240.21 | 4,097.41 |
| 216104 | LJWD | Co. s. | Hollonnes..... | 2,387 | 1,833 | 2,448.52 | 1,826.85 |
| 214673 | LGPV | Co. s. | HOLDEN EVANS..... | 3,253 | 2,025 | 3,382.45 | 2,319.23 |
| 215900 | LJNG | St. s. | Hollywood..... | 1,040 | 1,350 | 1,068.32 | 1,383.50 |
| 212693 | LDPQ | St. s. | HOWICK HALL..... | 5,090 | 3,131 | 5,096.48 | 3,137.87 |
| 215724 | LJDN | St. s. | INDIANA..... | 5,742 | 4,409 | 6,076.70 | 6,120.49 |
| 212144 | LDKR | St. s. | IOWAN..... | 6,710 | 4,140 | 6,818.70 | 4,647.86 |
| 208911 | LOBM | St. s. | ISABELA..... | 3,120 | 1,632 | 3,223.99 | 2,205.75 |
| 212094 | LFGW | St. s. | J. A. MOFFETT..... | 6,521 | 4,012 | 6,025.78 | 4,427.18 |
| 77530 | KRBN | St. s. | J. L. LUCKENBACH..... | 4,020 | 3,102 | 5,113.77 | 3,240.53 |
| 211311 | LQFK | St. s. | J. M. DANZIGER..... | 6,487 | 4,010 | 6,809.05 | 6,334.31 |
| 200563 | LRFQ | St. s. | JEAN..... | 3,125 | 2,391 | 3,309.35 | 2,368.00 |
| 21481 | LQSP | St. s. | JAMES MCGEE..... | 10,077 | 8,115 | 10,607.00 | 8,089.54 |
| 215542 | LHSP | St. s. | JEANNETTE SKINNER..... | 6,715 | 4,381 | 6,035.14 | 6,090.05 |
| 212517 | LBNQ | St. s. | JOHN D. ROCKFELLER..... | 8,374 | 6,361 | 8,480.00 | 6,357.09 |
| 210213 | LKNT | St. s. | JOHN M. CONNELLY..... | 4,030 | 2,909 | 5,153.45 | 3,399.08 |
| 213503 | LFRB | St. s. | JONANBY..... | 3,289 | 1,980 | 3,049.51 | 2,189.94 |
| 215310 | LHFN | St. s. | Joseph Cudaly..... | 3,302 | 2,027 | 3,354.20 | 2,317.84 |
| 215150 | LHGR | St. s. | JOSIAH MACY..... | 6,800 | 5,200 | 7,560.14 | 6,830.66 |
| 214677 | LQPV | St. s. | JULIA LUCKENBACH..... | 8,151 | 6,141 | 8,543.25 | 6,420.00 |
| 204945 | LJOS | St. s. | JUNEAU..... | 2,382 | 1,805 | 2,409.07 | 1,860.15 |
| 215800 | IJOS | St. s. | K. I. LUCKENBACH..... | 8,074 | 5,123 | 8,508.20 | 6,173.73 |
| 216090 | IJVN | St. s. | KATRINA LUCKENBACH..... | 8,074 | 5,123 | 8,508.20 | 6,173.73 |
| 207489 | IHNV | St. s. | KENTUCKIAN..... | 6,552 | 4,084 | 6,013.06 | 4,760.20 |
| 130740 | KQOJ | St. s. | KETCHIKAN..... | 2,373 | 1,070 | 2,420.08 | 1,681.44 |
| 161217 | KHWO | St. s. | KINGFISHER..... | 263 | 141 | 332.56 | 272.00 |
| 161208 | KRBO | St. s. | KROONLAND..... | 12,241 | 7,483 | 13,076.18 | 8,233.20 |
| 210720 | LQQJ | St. s. | L. V. STODDARD..... | 3,093 | 2,304 | 3,201.51 | 3,841.50 |
| 210151 | LKVP | St. s. | LANCASTER..... | 7,699 | 6,593 | 7,013.40 | 6,830.33 |
| 211738 | LDIQ | St. s. | LEWIS K. THURLOW..... | 3,178 | 2,500 | 3,433.12 | 2,430.01 |
| 141270 | | Co. y. | Loyal..... | 45 | 28 | 40.04 | 30.60 |
| 210147 | LKMD | St. s. | LUELLA..... | 4,152 | 2,510 | 4,311.70 | 2,907.07 |
| 201744 | KVLIH | St. s. | MALDEN..... | 5,054 | 3,098 | 5,080.43 | 3,110.08 |
| 210113 | LKTV | St. s. | MANGORE..... | 4,000 | 2,416 | 4,501.70 | 2,912.80 |
| 213938 | L FVS | St. s. | MARGARET..... | 3,372 | 2,139 | 3,718.83 | 2,680.86 |
| 107130 | KMDR | Co. s. | Marie..... | 900 | 680 | 610.44 | 605.12 |
| 215385 | LFKT | St. s. | MARIANA..... | 8,120 | 1,932 | 3,220.02 | 2,222.02 |
| 130425 | KLVN | St. s. | Marjorie..... | 40 | 31 | 41.10 | 35.22 |
| 100469 | KLDO | Co. y. | Mary..... | 22 | 20 | 22.72 | 20.52 |
| 101227 | KSLT | Co. s. | Maryland..... | 2,498 | 2,008 | 2,535.33 | 2,118.30 |
| 02889 | KNDV | St. s. | MATANZAS..... | 3,091 | 2,090 | 3,356.27 | 2,037.06 |
| 213157 | LFDJ | St. s. | MATINCOCK..... | 6,706 | 3,861 | 6,083.04 | 6,218.83 |
| 201648 | KVLY | St. s. | MELROSE..... | 6,057 | 3,090 | 6,701.73 | 3,169.59 |
| 63118 | KQRP | St. s. | METCOR..... | 2,324 | 1,430 | 2,409.00 | 1,040.03 |
| 203071 | KVBO | St. s. | MEXICAN..... | 6,073 | 6,514 | 8,002.28 | 6,247.42 |
| 210044 | LQOD | St. s. | MIDLESEX..... | 4,727 | 2,780 | 4,864.32 | 3,245.11 |
| 214740 | LQBN | St. s. | MILFORD..... | 5,853 | 3,670 | 6,105.45 | 4,440.70 |
| 207570 | LBNM | St. s. | MILLNOCKER..... | 3,330 | 2,083 | 3,378.44 | 2,304.56 |
| 210514 | LNDK | St. s. | MINOLA..... | 2,570 | 2,834.79 | 2,834.79 | 1,765.03 |
| 210534 | LONV | St. s. | MINNESOTAN..... | 6,076 | 4,100 | 6,040.50 | 4,108.89 |
| 211038 | LCTW | St. s. | MONTANAN..... | 6,050 | 4,124 | 6,857.41 | 4,706.13 |
| 60808 | JVDT | St. s. | Montara..... | 2,562 | 1,695 | 2,634.98 | 1,676.42 |
| 208307 | L BTO | St. s. | MONTOSO..... | 3,120 | 1,932 | 3,223.00 | 2,205.75 |
| 211217 | LGRD | Co. s. | MOONITE..... | 1,955 | 1,350 | 2,044.74 | 1,583.53 |
| 213798 | LJOO | Co. s. | Mount Rainier..... | 2,397 | 1,013 | 2,430.22 | 1,003.20 |
| 214042 | L FWR | St. s. | MUNPLACE..... | 3,316 | 2,103 | 3,406.08 | 2,374.02 |
| 214107 | LQJT | St. s. | MURRIO..... | 3,898 | 2,439 | 4,069.77 | 2,911.85 |

LIST OF VESSELS OF THE UNITED STATES MEASURED UNDER PANAMA CANAL RULES—Continued.

STEAM AND MOTOR VESSELS—Continued.

| Official No. | Signal letters. | Rtg. | Name of vessel. | United States certificate. | | Panama Canal certificate. | |
|--------------|-----------------|--------|------------------|----------------------------|--------------|---------------------------|--------------|
| | | | | Gross tonnage. | Net tonnage. | Gross tonnage. | Net tonnage. |
| 214087 | LQBN | St. s. | MUNSOMO | 3,315 | 2,105 | 3,496.08 | 2,374.92 |
| 213571 | LFNP | St. s. | Mukilleo | 1,230 | 690 | 1,210.77 | 755.94 |
| 212873 | LFQG | St. s. | Neptune | 1,352 | 707 | 1,361.07 | 790.61 |
| 130179 | JTVR | St. s. | Newport | 2,643 | 1,653 | 2,693.14 | 1,663.71 |
| 209388 | LCQB | St. s. | NEWTON | 5,001 | 3,098 | 5,023.62 | 3,578.60 |
| 130765 | KNHR | St. y. | NIAGARA | 1,443 | 703 | 1,435.97 | 723.30 |
| 130980 | KRVB | St. y. | NOMA | 763 | 519 | 811.15 | 425.28 |
| 210861 | LQBG | St. s. | NORFOLK | 3,621 | 1,986 | 3,718.26 | 2,247.72 |
| 212926 | LFDP | St. s. | NORTHERN PACIFIC | 8,255 | 4,184 | 10,868.00 | 6,485.31 |
| 212314 | LDMK | St. s. | OHOAN | 6,046 | 4,100 | 6,844.33 | 4,688.79 |
| 202491 | KVOF | St. s. | ONEGA | 3,036 | 2,276 | 3,858.64 | 2,649.13 |
| 215742 | LJDW | Co. s. | Oregon | 1,029 | 1,280 | 1,687.17 | 1,840.20 |
| 155408 | KQSO | St. s. | OREGONIAN | 6,648 | 3,635 | 6,902.00 | 4,135.84 |
| 216294 | LKJM | St. s. | ORIZABA | 7,052 | 4,319 | 9,107.35 | 6,009.85 |
| 216155 | LKMI | St. s. | OSSINEKE | 5,577 | 4,149 | 6,259.98 | 4,488.90 |
| 212974 | LFQP | St. y. | OWERRA | 420 | 187 | 410.95 | 207.86 |
| 216157 | LKMN | St. s. | OVERBROOK | 5,724 | 3,507 | 6,243.27 | 4,084.15 |
| 96435 | KNTV | St. s. | PANAMA | 6,094 | 3,510 | 6,865.83 | 4,231.66 |
| 211629 | LDQF | St. s. | PANAMAN | 6,655 | 4,159 | 6,937.46 | 4,769.86 |
| 214608 | LOPS | St. s. | PANUCO | 3,824 | 2,321 | 4,044.77 | 3,002.28 |
| 210812 | LORN | St. s. | PARAISO | 1,437 | 891 | 1,437.00 | 891.56 |
| 214597 | LQNG | Co. s. | PENNAANT | 3,253 | 2,020 | 3,332.45 | 2,328.12 |
| 20428 | JMOI | St. s. | Pennsylvania | 3,400 | 2,134 | 3,428.68 | 2,408.68 |
| 216286 | LHMF | St. s. | PENNSYLVANIA | 6,663 | 5,048 | 6,822.01 | 5,080.00 |
| 211297 | LDDB | St. s. | PENNSYLVANIAN | 6,655 | 4,130 | 6,818.70 | 4,683.50 |
| 150595 | KLJD | St. s. | PERU | 3,391 | 2,135 | 3,907.60 | 2,446.75 |
| 210818 | LORN | St. s. | PETER H. CROWELL | 3,101 | 2,423 | 3,344.64 | 2,345.05 |
| 216824 | LMRB | St. s. | PHOENIX | 6,731 | 3,511 | 6,248.81 | 4,011.00 |
| 212013 | LEDO | St. s. | PIONEER | 6,075 | 3,026 | 6,310.13 | 3,679.99 |
| 150856 | KPBL | St. s. | PIELAIER | 4,018 | 3,086 | 4,146.07 | 3,254.78 |
| 213670 | LEPM | St. s. | PLYMOUTH | 5,266 | 3,354 | 6,429.04 | 3,605.12 |
| 212916 | LEDD | St. s. | POLARINE | 4,040 | 2,389 | 4,246.47 | 3,041.00 |
| 216530 | LMOB | St. s. | POLAR SEA | 4,120 | 2,506 | 4,330.19 | 2,961.77 |
| 213717 | LEPT | St. s. | POTRERILLOS | 1,186 | 837 | 1,262.69 | 861.61 |
| 204444 | KWGS | St. s. | PROVIDENCIA | 1,630 | 940 | 1,663.75 | 781.79 |
| 126076 | JWRI | St. s. | Quantico | 2,401 | 1,391 | 2,504.06 | 1,471.69 |
| 216263 | LKJL | St. s. | RADNOR | 7,099 | 6,598 | 7,943.40 | 6,835.27 |
| 214849 | LQTR | St. s. | Redwood | 1,793 | 1,045 | 1,868.34 | 1,720.02 |
| 203988 | KWHH | St. s. | RELIEF | 828 | 563 | 913.01 | 569.82 |
| 215652 | LHWT | Co. s. | Remittent | 1,010 | 1,352 | 1,612.55 | 1,485.17 |
| 111215 | KFPN | St. s. | Rescue | 637 | 284 | 650.68 | 187.29 |
| 211443 | LDOJ | St. s. | RICHMOND | 6,663 | 4,069 | 6,000.44 | 4,148.61 |
| 215676 | LJRW | Co. s. | Risor | 1,604 | 1,342 | 1,631.15 | 1,476.08 |
| 211634 | LDGK | St. s. | Rosario Mahony | 912 | 552 | 1,000.23 | 651.65 |
| 215720 | LJDK | St. s. | Rosewood | 1,020 | 1,357 | 1,002.05 | 1,785.62 |
| 214581 | LQNF | St. s. | ROYAL ARROW | 7,794 | 4,800 | 9,691.82 | 6,763.37 |
| 215000 | LHBQ | St. s. | S. V. HARKNESS | 6,890 | 5,203 | 7,660.14 | 6,827.35 |
| 216033 | LJSD | St. s. | SADINE SUN | 6,728 | 4,083 | 7,438.14 | 6,073.87 |
| 215030 | LJPF | St. s. | SACRAMENTO | 4,850 | 3,505 | 5,303.04 | 3,800.11 |
| 214850 | LQTS | Co. s. | San Uno | 2,401 | 2,017 | 2,652.64 | 2,300.27 |
| 212786 | LDPV | St. s. | SAN FRANCISCO | 6,102 | 3,104 | 6,166.60 | 4,420.00 |
| 116845 | JWDV | St. s. | San Jose | 2,135 | 1,318 | 2,330.69 | 1,610.05 |
| 115863 | JWHL | St. s. | SAN JUAN | 2,182 | 1,308 | 2,311.08 | 1,631.08 |
| 210902 | LCST | St. s. | San Roman | 993 | 692 | 1,015.67 | 607.43 |
| 210767 | LCQV | St. s. | SANTA ALICIA | 2,211 | 1,321 | 2,461.95 | 1,630.01 |
| 215850 | LJMC | St. s. | SANTA ANA | 4,042 | 2,041 | 4,842.37 | 4,039.32 |
| 213845 | LEFR | St. s. | SANTA BALBUENA | 6,021 | 4,038 | 6,813.10 | 4,614.76 |
| 211023 | LDGO | St. s. | SANTA CATALINA | 6,381 | 3,857 | 6,050.82 | 4,409.10 |
| 211722 | LQW | St. s. | SANTA CECILIA | 6,462 | 3,836 | 6,747.60 | 4,440.68 |
| 211480 | LDCQ | St. s. | SANTA CLARA | 6,462 | 3,850 | 6,747.60 | 4,474.81 |
| 210888 | LCRM | St. s. | SANTA CRUZ | 4,826 | 2,084 | 6,427.07 | 3,760.05 |
| 205005 | KWPF | St. s. | SANTA INEZ | 2,838 | 955 | 1,830.00 | 1,052.26 |
| 210215 | LJMO | St. s. | Santa Luisa | 4,011 | 2,056 | 5,094.40 | 3,075.38 |
| 210348 | LKMY | St. s. | Santa Oliva | 6,421 | 3,877 | 6,715.21 | 4,471.62 |
| 214601 | LOVF | St. s. | SANTA PAULA | 6,416 | 3,918 | 6,620.13 | 4,603.97 |
| 93225 | KRPI | St. s. | SANTA RITA | 6,273 | 3,862 | 6,421.82 | 3,776.24 |
| 210804 | LCST | St. s. | SANTA RITA | 1,000 | 916 | 1,701.63 | 823.44 |
| 214725 | LQRB | St. s. | SANTA ROSA | 6,416 | 3,918 | 6,620.13 | 4,603.97 |
| 212369 | LDPN | St. s. | SANTA ROSALIA | 3,488 | 3,488 | 5,521.00 | 4,630.00 |
| 210350 | LK9R | St. s. | Santa Tecla | 2,676 | 1,630 | 2,834.78 | 1,821.27 |
| 210009 | LJRN | St. s. | SANTOPE | 7,117 | 4,493 | 7,807.95 | 5,135.00 |
| 110862 | KNRW | St. s. | SANTURCE | 1,830 | 1,122 | 2,024.74 | 1,414.05 |
| 212922 | LFVY | St. s. | SATSUMA | 4,204 | 2,600 | 5,131.04 | 3,832.07 |

LIST OF VESSELS OF THE UNITED STATES MEASURED UNDER PANAMA CANAL RULES—Continued.

STEAM AND MOTOR VESSELS—Continued.

| Official No. | Signal letters. | Rtg. | Name of vessel. | United States certificate. | | Panama Canal certificate. | |
|--------------|-----------------|--------|----------------------|----------------------------|--------------|---------------------------|--------------|
| | | | | Gross tonnage. | Net tonnage. | Gross tonnage. | Net tonnage. |
| 214692 | LQKQ | St. s. | Seaborn | 1,296 | 1,023 | 1,360.38 | 1,214.63 |
| 216909 | LJNQ | St. s. | SEATTLE | 5,684 | 4,129 | 6,247.97 | 4,449.40 |
| 216101 | LJWB | St. s. | SEWALLS POINT | 5,431 | 3,373 | 6,738.54 | 3,720.46 |
| 214146 | LFWB | St. s. | SHERMAN | 4,725 | 2,970 | 4,988.06 | 3,511.55 |
| 216082 | LJVK | St. s. | SIBONEY | 7,652 | 4,319 | 9,107.35 | 6,009.85 |
| 213431 | | Ga. s. | Sir Francis | 7 | 5 | 7.11 | 5.89 |
| 210872 | LCSK | St. s. | Slakiyou | 894 | 523 | 1,145.17 | 534.51 |
| 212835 | LFHQ | St. s. | SOMERSET | 5,079 | 3,032 | 5,079.81 | 3,124.39 |
| 214190 | LGOR | St. s. | STANDARD ARROW | 7,794 | 4,800 | 9,591.82 | 6,783.37 |
| 205052 | KWNM | St. s. | STANLEY DOLLAR | 1,838 | 935 | 1,840.10 | 1,071.73 |
| 214218 | LQDO | Ga. s. | STARLITE | 1,955 | 1,580 | 2,044.74 | 1,553.53 |
| 214190 | LGCQ | St. s. | SUCROSA | 5,788 | 3,608 | 6,157.19 | 4,377.25 |
| 215991 | LJOV | St. s. | SUDBURY | 5,075 | 3,041 | 5,213.37 | 3,600.26 |
| 209076 | L O D Q | St. s. | SUFFOLK | 4,718 | 2,868 | 4,813.95 | 3,261.41 |
| 116332 | KHFV | St. y. | SULTANA | 400 | 212 | 407.39 | 199.97 |
| 214557 | LGMK | Ga. s. | SUNLITE | 1,976 | 1,601 | 2,064.24 | 1,573.03 |
| 214459 | LQJR | St. s. | SUNOIL | 7,157 | 5,217 | 7,423.39 | 5,175.82 |
| 212935 | LFDB | St. s. | SURUGA | 4,374 | 2,727 | 5,133.47 | 3,811.65 |
| 216013 | LJBN | St. s. | SUTHERLAND | 4,855 | 3,595 | 5,363.18 | 3,800.55 |
| 215999 | LJRO | Ga. s. | Suzanne | 1,431 | 1,157 | 1,470.31 | 1,157.81 |
| 215840 | LJKO | St. s. | SVLAN ARROW | 7,797 | 4,853 | 9,046.81 | 6,822.98 |
| 116654 | KRFI | St. s. | TALLAO | 1,380 | 1,103 | 1,584.08 | 1,124.96 |
| 111417 | KRTO | St. s. | TAMESI | 2,939 | 2,164 | 3,177.01 | 2,335.28 |
| 145840 | KPTD | St. s. | TAMFICO | 2,261 | 1,634 | 2,316.78 | 1,605.84 |
| 213878 | LFSD | St. s. | TEXAS | 6,678 | 6,045 | 6,822.01 | 6,080.00 |
| 214699 | LQFT | St. s. | TIDEWATER | 5,296 | 3,354 | 6,029.00 | 3,605.12 |
| 207270 | LHJR | St. s. | TRANSPORTATION | 4,015 | 2,444 | 4,180.70 | 2,832.80 |
| 215947 | LJPK | St. s. | TRONOLITE | 6,882 | 5,207 | 7,559.29 | 5,651.13 |
| 210236 | LKQV | St. s. | TUCKAHOE | 3,372 | 1,929 | 3,716.50 | 2,184.31 |
| 214440 | LQJF | Ga. s. | TWILITE | 1,955 | 1,580 | 2,044.74 | 1,553.53 |
| 23242 | JVKF | St. s. | Umathi | 3,125 | 1,852 | 3,090.20 | 2,034.83 |
| 204944 | | St. y. | Valdez | 2,352 | 1,805 | 2,409.07 | 1,808.15 |
| 181732 | | St. s. | Vergnia | 128 | 87 | 128.62 | 85.07 |
| 205404 | | Ga. s. | Victor and Ethna | 91 | 53 | 95.16 | 56.03 |
| 215371 | LJNF | St. s. | VIRGINIA | 6,060 | 5,048 | 6,822.01 | 5,086.00 |
| 101826 | KNRM | St. s. | Victoria | 3,502 | 2,112 | 3,743.90 | 2,820.77 |
| 214014 | LQJO | St. s. | Vigo | 2,476 | 1,470 | 2,495.89 | 1,600.21 |
| 93309 | KBJF | St. s. | VIRGINIAN | 7,014 | 5,077 | 10,069.87 | 7,472.04 |
| 216491 | LKVV | St. s. | VITORIO EMANUELE III | 4,855 | 3,601 | 5,350.57 | 3,810.03 |
| 216284 | LHKR | St. s. | W. C. TRAGLE | 10,677 | 8,115 | 10,847.00 | 8,089.54 |
| 210877 | LMTG | St. s. | W. J. STEED | 6,450 | 6,764 | 4,420.00 | 4,083.98 |
| 215711 | LJDB | St. s. | WACOUA | 3,135 | 1,831 | 3,568.88 | 3,221.27 |
| 215621 | LHVQ | St. s. | WALTER D. MUNSON | 4,383 | 2,703 | 4,005.00 | 3,245.86 |
| 213470 | LFMG | St. s. | WALTER D. NOYES | 4,387 | 3,114 | 4,590.83 | 3,040.71 |
| 215990 | LJNO | Ga. s. | Wergoland | 2,457 | 1,043 | 2,510.05 | 1,040.01 |
| 215951 | LJPN | St. s. | WESTERNER | 5,099 | 4,178 | 6,022.78 | 4,690.85 |
| 210009 | LJRM | St. s. | WESTFIELD | 5,066 | 4,109 | 6,283.00 | 4,475.19 |
| 210014 | LJBP | St. s. | WESTLAKE | 6,852 | 4,438 | 6,053.10 | 5,011.30 |
| 210130 | LJWP | St. s. | WESTOVER | 5,769 | 4,272 | 6,009.87 | 4,809.29 |
| 210045 | LJBO | St. s. | WESTWOOD | 5,012 | 4,238 | 6,215.95 | 4,490.07 |
| 210012 | LJRP | St. s. | WEST ARROW | 5,852 | 4,435 | 6,051.87 | 5,007.87 |
| 210110 | LJWF | St. s. | WEST EAGLE | 5,014 | 4,238 | 6,217.75 | 4,490.12 |
| 215850 | LJMT | St. s. | WEST HAVEN | 5,009 | 4,232 | 6,014.01 | 4,810.24 |
| 215021 | LJPB | St. s. | WEST POINT | 5,070 | 3,465 | 6,020.08 | 4,303.58 |
| 210073 | LJVO | St. s. | WESTERN KING | 5,050 | 4,203 | 6,232.12 | 4,505.85 |
| 210415 | LKTW | St. s. | West Alsek | 5,573 | 4,132 | 6,250.81 | 4,451.61 |
| 213405 | LKVO | St. s. | Western Sen. | 5,813 | 4,317 | 6,015.03 | 4,801.54 |
| 210500 | LMBO | St. s. | West Apatum | 5,573 | 4,132 | 6,250.81 | 4,451.62 |
| 210510 | LMOP | St. s. | West Cohas | 6,087 | 4,078 | 6,055.08 | 4,880.02 |
| 216218 | LKPO | St. s. | Walter A. Luckenbach | 8,250 | 6,208 | 8,785.12 | 6,498.20 |
| 210224 | LKPN | St. s. | Western Queen | 5,853 | 4,431 | 6,050.80 | 5,001.76 |
| 210423 | LKPM | St. s. | Westboro | 5,709 | 4,272 | 6,010.94 | 4,810.48 |
| 210348 | LKRC | St. s. | West Bridge | 5,818 | 4,308 | 6,015.03 | 4,852.82 |
| 210842 | LKRN | St. s. | West Durfee | 6,087 | 4,070 | 6,050.44 | 4,883.33 |
| 210274 | LKOR | St. s. | West Liang | 6,222 | 4,803 | 6,050.44 | 5,011.41 |
| 210313 | LKCM | St. s. | Westmount | 5,581 | 4,107 | 6,208.00 | 4,477.92 |
| 212174 | KQWF | St. s. | WINDBER | 2,837 | 2,093 | 2,897.00 | 2,099.00 |
| 215024 | LJBO | St. s. | WILLIAM ISOM | 3,321 | 2,002 | 3,371.10 | 2,325.04 |
| 213085 | LFIHQ | St. s. | WILLIAM O'BRIEN | 5,211 | 3,143 | 5,252.25 | 3,510.50 |

LIST OF VESSELS OF THE UNITED STATES MEASURED UNDER PANAMA CANAL RULES—Continued.

VESSELS MEASURED FROM JULY 1 TO DEC. 31, 1918.

| Official No. | Signal letters. | Reg. | Name of vessel. | United States certificate. | | Panama Canal certificate. | |
|--------------|-----------------|----------|---------------------|----------------------------|--------------|---------------------------|--------------|
| | | | | Gross tonnage. | Net tonnage. | Gross tonnage. | Net tonnage. |
| 210630 | LMGN | Ga. s... | Admiral Sims..... | 1,929 | 1,612 | 1,960.53 | 1,602.25 |
| 210577 | LMDN | Ga. s... | Alabama..... | 2,088 | 1,654 | 2,101.51 | 1,641.65 |
| 210846 | LMSE | St. s... | Anacortes..... | 4,829 | 3,625 | 5,382.09 | 3,854.81 |
| 210847 | LMSE | St. s... | Bonnafon..... | 2,452 | 1,632 | 2,690.07 | 1,711.01 |
| 210819 | LMSE | St. s... | Boulton..... | 2,584 | 1,659 | 2,690.34 | 1,740.01 |
| 210559 | LMFD | St. s... | Chubault..... | 4,839 | 3,538 | 5,372.14 | 3,855.26 |
| 210828 | LMRF | St. s... | Cheron..... | 2,543 | 1,602 | 2,652.02 | 1,659.02 |
| 210940 | LNBE | St. s... | Cruso..... | 2,442 | 1,456 | 2,555.95 | 1,659.52 |
| 210730 | LMKO | St. s... | Eastern King..... | 3,104 | 2,313 | 3,251.09 | 2,276.61 |
| 210706 | LMIE | St. s... | Eastern Queen..... | 6,707 | 4,474 | 6,919.51 | 4,446.57 |
| 210617 | LMFV | St. s... | Eastern Sen..... | 5,838 | 4,403 | 5,922.27 | 4,476.20 |
| 210543 | LMCD | St. s... | Eastern Star..... | 4,330 | 3,282 | 4,477.07 | 3,222.68 |
| 210853 | LMQT | St. s... | Kaskaskia..... | 2,034 | 1,723 | 3,037.32 | 1,857.29 |
| 210703 | LMNO | St. s... | Malaska..... | 2,524 | 1,511 | 2,637.68 | 1,652.20 |
| 210709 | LMJK | St. s... | Masuda..... | 4,844 | 3,605 | 5,373.14 | 3,862.69 |
| 210707 | LMRT | St. s... | Mojave..... | 2,545 | 1,600 | 2,652.37 | 1,650.11 |
| 210747 | LMKN | St. s... | Montrollie..... | 6,534 | 6,254 | 7,514.10 | 6,501.70 |
| 210500 | LMFG | St. s... | Onkwood..... | 1,951 | 1,331 | 1,971.56 | 1,321.42 |
| 210588 | LMFO | St. s... | Quinnault..... | 2,431 | 1,496 | 2,642.31 | 1,690.20 |
| 210885 | LMHQ | St. s... | Wahkiakum..... | 2,528 | 1,495 | 2,636.39 | 1,652.60 |
| 210620 | LMFY | St. s... | West Eikon..... | 6,080 | 4,678 | 6,654.82 | 4,855.74 |
| 210604 | LMHD | St. s... | West Gambo..... | 6,087 | 4,670 | 6,655.85 | 4,851.63 |
| 210737 | LMKD | St. s... | West Gatomaska..... | 6,087 | 4,670 | 6,655.85 | 4,851.45 |
| 210786 | LMPD | St. s... | West Hobomac..... | 6,087 | 4,670 | 6,655.85 | 4,801.45 |
| 210848 | LMBI | St. s... | West Hosokie..... | 6,087 | 4,670 | 6,655.85 | 4,851.27 |
| 210820 | LMRO | St. s... | Western Cross..... | 5,076 | 4,157 | 4,359.81 | 4,435.79 |
| 210785 | LMPO | St. s... | Western Star..... | 5,028 | 4,111 | 4,358.81 | 4,394.63 |
| 210563 | LMCT | St. s... | Westford..... | 5,020 | 4,233 | 6,221.45 | 4,516.41 |
| 210570 | LMDH | St. s... | Wishkah..... | 2,924 | 1,718 | 3,032.29 | 1,894.27 |

GOVERNMENT VESSELS MEASURED UNDER PANAMA CANAL RULES.

VESSELS OF THE U. S. NAVY.

| Name of vessel. | Rig. | Panama Canal certificate. | | Name of vessel. | Rig. | Panama Canal certificate. | |
|-----------------|------------------------|---------------------------|--------------|-----------------|----------------|---------------------------|--------------|
| | | Gross tonnage. | Net tonnage. | | | Gross tonnage. | Net tonnage. |
| Arethusa..... | Fuel ship. | 3,477.55 | 2,151.20 | Ontario..... | Tug..... | 875.01 | 177.87 |
| Brutus..... | do..... | 3,240.53 | 2,172.11 | Osceola..... | do..... | 305.23 | 38.49 |
| Caesar..... | do..... | 2,934.02 | 1,731.06 | Sonoma..... | do..... | 875.01 | 177.87 |
| Hector..... | do..... | 5,692.34 | 3,042.24 | Celtic..... | Supply ship. | 4,180.25 | 2,576.50 |
| Jason..... | do..... | 11,364.55 | 6,345.59 | Culgoa..... | do..... | 3,724.22 | 2,119.56 |
| Kanawha..... | do..... | 8,056.87 | 5,337.74 | Supply..... | do..... | 3,374.27 | 2,007.68 |
| Mars..... | do..... | 5,803.84 | 3,196.73 | Solace..... | Hospital ship. | 4,104.50 | 2,343.80 |
| Proteus..... | do..... | 10,741.29 | 6,521.88 | Nereus..... | Fuel ship. | 11,143.21 | 6,740.38 |
| Storling..... | do..... | 2,072.72 | 1,390.78 | Prometheus..... | Special type. | 6,863.52 | 3,747.70 |
| Dushnell..... | Submarine tender. | 2,048.87 | 1,315.19 | Vestal..... | do..... | 6,933.60 | 3,771.06 |
| Melville..... | Torpedo vessel tender. | 5,567.87 | 3,092.64 | | | | |
| Panther..... | do..... | 2,027.92 | 1,314.59 | | | | |

VESSELS OF THE QUARTERMASTER CORPS, U. S. ARMY.

(Corrected to Dec. 31, 1918.)

| <i>Transports.</i> | | | | <i>Harbor boats—Continued.</i> | | | |
|--------------------|------------|----------|----------|--------------------------------|------------|--------|--------|
| Burford..... | St. s..... | 4,834.45 | 3,832.43 | Gen. Geo. H. Weeks..... | St. s..... | 337.03 | 104.00 |
| Burnside..... | St. s..... | 2,690.00 | 1,672.07 | General Howe..... | St. s..... | 149.70 | 47.00 |
| Dix..... | St. s..... | 7,313.84 | 5,516.61 | Gen'l. J. M. Braman..... | St. s..... | 171.60 | 44.63 |
| Kilpatrick..... | St. s..... | 5,783.38 | 4,223.50 | Lieut. Crosby..... | St. s..... | 7.70 | 4.60 |
| Logan..... | St. s..... | 7,857.33 | 5,832.61 | Captain Connell..... | St. s..... | 30.06 | 10.05 |
| McClellan..... | St. s..... | 3,237.17 | 1,706.70 | Gen. Harvey Brown..... | St. s..... | 173.92 | 48.24 |
| Sheridan..... | St. s..... | 7,820.10 | 5,820.05 | Brigg Carroll..... | St. s..... | 205.21 | 105.00 |
| Sherman..... | St. s..... | 7,804.51 | 5,733.33 | Capt. A. M. Wothehill..... | St. s..... | 104.54 | 58.26 |
| Thomas..... | St. s..... | 7,090.83 | 5,553.52 | Lieut. E. F. Koehler..... | St. s..... | 31.00 | 21.89 |
| | | | | Colonel Ramsay..... | St. s..... | 6.51 | 3.25 |
| | | | | Major A. G. Forse..... | St. s..... | 123.01 | 83.02 |
| | | | | Reno..... | St. s..... | 145.81 | 102.24 |
| | | | | Gen. S. B. Holabird..... | St. s..... | 338.59 | 101.18 |
| | | | | Gen. R. H. Jackson..... | St. s..... | 172.05 | 47.34 |
| | | | | Gen. D. S. Stanley..... | St. s..... | 334.59 | 161.18 |
| | | | | Gen. T. B. Josup..... | St. s..... | 304.97 | 137.50 |
| | | | | Gen. R. N. Butcher..... | St. s..... | 307.40 | 120.55 |
| | | | | Gen. Robt. Anderson..... | St. s..... | 173.02 | 48.01 |
| | | | | Lieut. W. T. Schenck..... | St. s..... | 35.00 | 7.44 |
| | | | | Lieut. F. A. Bumpus..... | St. s..... | 32.48 | 15.81 |
| | | | | Colonel Mitchell..... | St. s..... | 11.37 | 7.45 |
| | | | | Henry Wilson..... | St. s..... | 205.21 | 105.00 |
| | | | | General A. M. Randol..... | St. s..... | 173.02 | 48.24 |
| | | | | Lieut. A. W. Drew..... | St. s..... | 40.58 | 13.64 |
| | | | | General Nath. Greco..... | St. s..... | 304.07 | 137.50 |
| | | | | General T. Plokring..... | St. s..... | 280.01 | 250.92 |
| | | | | General R. B. Ayres..... | St. s..... | 173.02 | 48.24 |
| | | | | Capt. Chas. W. Kowell..... | St. s..... | 118.81 | 21.05 |
| | | | | General Richard Arnold..... | St. s..... | 168.77 | 52.25 |
| | | | | Captain Drum..... | St. s..... | 61.53 | 20.70 |
| | | | | Lieut. Wm. H. Smith..... | St. s..... | 42.69 | 10.20 |
| | | | | Lieut. E. F. Downes..... | Ch. s..... | 28.20 | 21.81 |
| | | | | General E. O. C. Ord..... | St. s..... | 629.70 | 188.63 |
| | | | | General J. M. Schofield..... | St. s..... | 612.84 | 95.70 |
| | | | | General R. F. Frank..... | St. s..... | 612.84 | 95.70 |
| | | | | General S. M. Mills..... | St. s..... | 612.84 | 95.70 |
| | | | | Joseph Henry..... | St. s..... | 747.00 | 272.08 |

† Measured at Canal.

GOVERNMENT VESSELS MEASURED UNDER PANAMA CANAL RULES—Continued.

VESSEL OF THE ENGINEER CORPS, U. S. ARMY.

| Name of vessel. | Rig. | Panama Canal certificate. | | Name of vessel. | Rig. | Panama Canal certificate. | |
|-----------------|-------------------|---------------------------|--------------|-----------------|-------------------|---------------------------|--------------|
| | | Gross tonnage. | Net tonnage. | | | Gross tonnage. | Net tonnage. |
| Galveston..... | Sea-going dredge. | 3,513.80 | 1,291.57 | San Pablo..... | Sea-going dredge. | 804.34 | 378.00 |

VESSELS OF THE U. S. COAST GUARD.

| | | | | | | | |
|-----------------|-------------|--------|--------|------------------|-------------|--------|-------|
| Algonquin | St. s | 701.32 | 122.73 | Tallapoosa | St. s | 703.23 | 50.03 |
| Ossipee | St. s | 703.23 | 07.05 | | | | |

VESSEL OF THE BUREAU OF FISHERIES, DEPARTMENT OF COMMERCE.

| | | | | | | | |
|-----------------|-------------|--------|--------|--|--|--|--|
| Roosevelt | St. s | 074.81 | 383.39 | | | | |
|-----------------|-------------|--------|--------|--|--|--|--|

PART V.—GOVERNMENT VESSELS, 1918.

UNITED STATES NAVY.
UNITED STATES ARMY:
 QUARTERMASTER CORPS.
 ENGINEER CORPS.
 ORDNANCE DEPARTMENT.
TREASURY DEPARTMENT:
 PUBLIC HEALTH SERVICE.

DEPARTMENT OF COMMERCE:
 LIGHTHOUSE SERVICE.
 BUREAU OF FISHERIES.
 BUREAU OF NAVIGATION.
DEPARTMENT OF LABOR:
 BUREAU OF IMMIGRATION.
INTERIOR DEPARTMENT:
 RECLAMATION SERVICE.
PANAMA CANAL.

VESSELS OF THE UNITED STATES NAVY.

[Corrected to January 1, 1910.]

[Steel vessels in SMALL CAPITALS, Iron in *Italics*, wood in roman.]

| Name and class of vessel. | Displacement (normal coal supply). | Net tonnage for Suez Canal. | Dimensions. | | | Built (completed). | | | Propulsion. | Rig and number of masts. | Total indicated horsepower on trial. | Speed. | Coal capacity (in bunkers) (42 cu. ft. to ton). | Complement. | | | | |
|-------------------------------------|------------------------------------|-----------------------------|----------------------------|------------------|-------------|--------------------|--------|----------|-------------|--------------------------|--------------------------------------|-----------|---|-------------|-------|----------|----|-------|
| | | | Length on lead water line. | Extreme breadth. | Mean draft. | When. | Where. | By whom. | | | | | | Officers. | Men. | | | |
| Battleships, single caliber. | | | | | | | | | | | | | | | | | | |
| ARIZONA..... | 31,400 | | 600 | 0 | 07 | 03 | 28 | 10 | 1916 | New York, N. Y.... | United States..... | Turbino. | 2 cargo. | 634,000 | 21.00 | b 2,322 | 07 | 1,335 |
| ARKANSAS..... | 29,000 | | 551 | 0 | 03 | 03 | 28 | 0 | 1912 | Camden, N. J..... | New York S. B. Co.... | do..... | do..... | 20,310 | 21.05 | c 2,751 | 03 | 1,283 |
| DELAWARE..... | 29,000 | | 510 | 0 | 03 | 03 | 28 | 11 | 1910 | Newport News, Va.. | Newport News S. B. Co. | 2 screws. | do..... | 29,520 | 21.54 | d 2,732 | 07 | 1,221 |
| FLORIDA..... | 31,825 | | 600 | 0 | 07 | 03 | 28 | 0 | 1911 | New York, N. Y.... | United States..... | Turbino. | do..... | 41,810 | 22.03 | a 2,660 | 07 | 1,221 |
| IDAHO..... | 32,000 | | 600 | 0 | 07 | 03 | 28 | 0 | 1910 | Camden, N. J..... | New York S. B. Co.... | do..... | do..... | 633,000 | 21.00 | | 07 | 1,335 |
| MICHIGAN..... | 32,000 | | 450 | 0 | 50 | 2 | 21 | 0 | 1909 | do..... | do..... | 2 screws. | do..... | 10,517 | 18.79 | | 07 | 1,095 |
| MISSISSIPPI..... | 32,000 | | 600 | 0 | 07 | 03 | 28 | 0 | 1917 | Newport News, Va.. | Newport News S. B. Co. | Turbino. | do..... | 632,000 | 21.00 | | 07 | 1,335 |
| NEVADA..... | 32,000 | | 675 | 0 | 05 | 2 | 28 | 0 | 1910 | Quincy, Mass..... | Fore River S. B. Co.... | do..... | do..... | 23,312 | 20.53 | b 2,000 | 07 | 1,335 |
| NEW MEXICO..... | 32,000 | | 600 | 0 | 07 | 03 | 28 | 0 | 1918 | New York, N. Y.... | United States..... | do..... | do..... | 27,600 | 21.00 | | 07 | 1,335 |
| NEW YORK..... | 32,000 | | 605 | 0 | 05 | 2 | 28 | 0 | 1914 | do..... | do..... | 2 screws. | do..... | 20,087 | 21.47 | ac 2,018 | 07 | 1,332 |
| NORTH DAKOTA..... | 27,500 | | 610 | 0 | 85 | 2 | 28 | 11 | 1910 | Quincy, Mass..... | Fore River S. B. Co.... | Turbine. | do..... | 32,307 | 21.01 | d 2,740 | 07 | 1,221 |
| OKLAHOMA..... | 27,500 | | 675 | 0 | 05 | 2 | 28 | 0 | 1910 | Camden, N. J..... | New York S. B. Co.... | 2 screws. | do..... | 21,703 | 20.58 | b 2,000 | 07 | 1,335 |
| PENNSYLVANIA..... | 31,400 | | 600 | 0 | 07 | 03 | 28 | 10 | 1916 | Newport News, Va.. | Newport News S. B. Co. | Turbino. | do..... | 220,366 | 21.05 | b 2,322 | 07 | 1,335 |
| SOUTH CAROLINA..... | 18,000 | | 450 | 0 | 80 | 2 | 21 | 6 | 1900 | Philadelphia, Pa.... | Wm. Cramp & Sons.... | 2 screws. | do..... | 18,357 | 18.80 | c 2,433 | 07 | 1,095 |
| TEXAS..... | 27,000 | | 635 | 0 | 05 | 2 | 28 | 0 | 1914 | Newport News, Va.. | Newport News S. B. Co. | do..... | do..... | 228,373 | 21.05 | c 2,060 | 07 | 1,332 |
| UTAH..... | 21,825 | | 510 | 0 | 88 | 2 | 28 | 0 | 1911 | Camden, N. J..... | New York S. B. Co.... | Turbino. | do..... | 28,130 | 21.01 | c 2,481 | 07 | 1,221 |
| WYOMING..... | 29,000 | | 551 | 0 | 03 | 2 | 28 | 0 | 1912 | Philadelphia, Pa.... | Wm. Cramp & Sons.... | do..... | do..... | 31,950 | 21.22 | c 2,701 | 07 | 1,220 |
| Battleships, mixed caliber. | | | | | | | | | | | | | | | | | | |
| ALABAMA..... | 11,552 | 4,228 | 303 | 0 | 72 | 21 | 23 | 0 | 1900 | Philadelphia, Pa.... | Wm. Cramp & Sons.... | 2 screws. | 2 cargo. | 11,360 | 17.01 | 1,481 | 40 | 711 |
| CONNECTICUT..... | 10,000 | 5,877 | 450 | 0 | 70 | 10 | 24 | 6 | 1906 | New York, N. Y.... | United States..... | do..... | do..... | 20,625 | 18.78 | 2,610 | 70 | 1,120 |
| GEORGIA..... | 11,918 | 6,310 | 435 | 0 | 70 | 21 | 23 | 0 | 1906 | Bath, Mo..... | Bath Iron Works..... | do..... | do..... | 25,463 | 10.20 | 2,014 | 70 | 1,050 |
| ILLINOIS..... | 11,552 | 4,270 | 303 | 0 | 72 | 21 | 23 | 0 | 1901 | Newport News, Va.. | Newport News S. B. Co. | do..... | do..... | 12,890 | 17.45 | 1,622 | 40 | 711 |
| INDIANA..... | 10,288 | 8,201 | 348 | 0 | 69 | 3 | 24 | 0 | 1895 | Philadelphia, Pa.... | Wm. Cramp & Sons.... | 1 cargo. | do..... | 9,738 | 16.55 | 1,530 | 43 | 690 |
| IOWA..... | 11,316 | 8,600 | 360 | 0 | 72 | 21 | 24 | 0 | 1897 | do..... | do..... | do..... | do..... | 12,105 | 17.09 | 1,682 | 44 | 700 |
| KANSAS..... | 10,000 | 6,599 | 450 | 0 | 70 | 10 | 24 | 6 | 1907 | Camden, N. J..... | New York S. B. Co.... | 2 cargo. | do..... | 10,757 | 18.09 | 2,415 | 67 | 1,120 |
| KEARSARGE..... | 11,620 | 4,205 | 303 | 0 | 72 | 21 | 23 | 6 | 1900 | Newport News, Va.. | Newport News S. B. Co. | do..... | do..... | 11,051 | 10.82 | 1,070 | 51 | 745 |
| KENTUCKY..... | 11,620 | 4,200 | 303 | 0 | 72 | 21 | 23 | 6 | 1900 | do..... | do..... | do..... | do..... | 12,318 | 10.00 | 1,058 | 51 | 745 |
| LOUISIANA..... | 10,000 | 6,660 | 450 | 0 | 70 | 10 | 24 | 6 | 1906 | do..... | do..... | do..... | do..... | 21,350 | 18.82 | 2,440 | 70 | 851 |
| MAINE..... | 12,600 | 4,060 | 383 | 0 | 72 | 21 | 23 | 10 | 1902 | Philadelphia, Pa.... | Wm. Cramp & Sons.... | do..... | do..... | 15,811 | 18.00 | 1,601 | 51 | 700 |
| MASSACHUSETTS..... | 10,288 | 8,204 | 348 | 0 | 69 | 3 | 24 | 0 | 1896 | do..... | do..... | do..... | do..... | 10,415 | 10.21 | 1,623 | 43 | 650 |
| MINEOTA..... | 10,000 | 6,882 | 450 | 0 | 70 | 10 | 24 | 0 | 1907 | Newport News, Va.. | Newport News S. B. Co. | do..... | do..... | 20,672 | 18.85 | 2,420 | 70 | 1,120 |
| MISSOURI..... | 12,600 | 4,400 | 383 | 0 | 72 | 21 | 23 | 11 | 1903 | do..... | do..... | do..... | do..... | 10,277 | 18.15 | 1,033 | 53 | 801 |
| NEBRASKA..... | 14,918 | 6,305 | 435 | 0 | 70 | 21 | 23 | 0 | 1907 | Seattle, Wash..... | Moran Bros. Co..... | do..... | do..... | 21,011 | 10.00 | 1,069 | 05 | 1,050 |
| NEW HAMPSHIRE..... | 10,000 | 6,738 | 450 | 0 | 70 | 10 | 24 | 0 | 1908 | Camden, N. J..... | New York S. B. Co.... | do..... | do..... | 18,101 | 18.10 | 2,592 | 05 | 1,120 |
| NEW JERSEY..... | 11,918 | 6,252 | 435 | 0 | 70 | 21 | 23 | 0 | 1906 | Quincy, Mass..... | Fore River S. B. Co.... | do..... | do..... | 23,670 | 10.18 | 1,003 | 07 | 1,050 |
| OHIO..... | 12,600 | 4,810 | 383 | 0 | 73 | 21 | 23 | 7 | 1904 | San Francisco, Cal.. | Union Iron Works.... | do..... | do..... | 10,607 | 17.82 | 2,331 | 02 | 801 |
| OREGON..... | 10,288 | 3,351 | 348 | 0 | 69 | 3 | 24 | 0 | 1896 | do..... | do..... | do..... | do..... | 11,111 | 10.70 | 1,460 | 48 | 699 |
| RHODE ISLAND..... | 11,918 | 6,252 | 435 | 0 | 70 | 21 | 23 | 0 | 1906 | Quincy, Mass..... | Fore River S. B. Co.... | do..... | do..... | 20,627 | 10.01 | 2,031 | 07 | 1,050 |
| VERMONT..... | 10,000 | 6,801 | 450 | 0 | 70 | 10 | 24 | 0 | 1907 | do..... | do..... | do..... | do..... | 18,249 | 18.33 | 2,450 | 07 | 1,120 |
| VIRGINIA..... | 11,918 | 6,272 | 435 | 0 | 70 | 21 | 23 | 0 | 1906 | Newport News, Va.. | Newport News S. B. Co. | do..... | do..... | 23,463 | 10.01 | 1,070 | 07 | 1,050 |
| WISCONSIN..... | 11,552 | 4,257 | 303 | 0 | 72 | 21 | 23 | 0 | 1901 | San Francisco, Cal.. | Union Iron Works.... | do..... | do..... | 12,609 | 17.17 | 1,417 | 40 | 711 |
| Armored cruisers. | | | | | | | | | | | | | | | | | | |
| FREDERICK..... | 13,050 | 3,953 | 502 | 0 | 69 | 04 | 24 | 1 | 1905 | Newport News, Va.. | Newport News S. B. Co. | 2 screws. | 1 cargo. | 23,474 | 22.41 | 2,098 | 51 | 894 |
| HUNTINGTON..... | 13,050 | 3,953 | 502 | 0 | 69 | 04 | 24 | 1 | 1905 | do..... | do..... | do..... | do..... | 20,460 | 22.15 | 2,098 | 51 | 894 |
| MONTANA..... | 14,600 | 4,509 | 502 | 0 | 72 | 104 | 25 | 0 | 1909 | do..... | do..... | do..... | do..... | 28,280 | 22.20 | 2,104 | 55 | 951 |
| NORTH CAROLINA..... | 14,600 | 4,509 | 502 | 0 | 72 | 104 | 25 | 0 | 1909 | do..... | do..... | do..... | do..... | 27,274 | 21.01 | 2,104 | 55 | 951 |
| PITTSBURGH..... | 13,050 | 4,000 | 502 | 0 | 69 | 04 | 24 | 1 | 1905 | Philadelphia, Pa.... | Wm. Cramp & Sons.... | do..... | do..... | 29,071 | 22.44 | 1,992 | 55 | 894 |
| PUEBLO..... | 13,050 | 4,000 | 502 | 0 | 69 | 04 | 24 | 1 | 1905 | do..... | do..... | do..... | do..... | 27,309 | 22.24 | 1,970 | 55 | 894 |
| SEATTLE..... | 14,600 | 4,000 | 502 | 0 | 72 | 104 | 25 | 0 | 1909 | Camden, N. J..... | New York S. B. Co.... | do..... | do..... | 27,465 | 22.27 | 2,062 | 55 | 954 |
| SOUTH DAKOTA..... | 13,050 | 4,050 | 502 | 0 | 69 | 04 | 24 | 1 | 1908 | San Francisco, Cal.. | Union Iron Works.... | do..... | do..... | 28,843 | 22.24 | 2,233 | 55 | 894 |

1 Formerly U. S. S. Maryland.
2 Formerly U. S. S. West Virginia.
3 Formerly U. S. S. Pennsylvania.

4 Formerly U. S. S. Colorado.
5 Formerly U. S. S. Washington.
6 Estimated.

b Tons of fuel oil.
c Exclusive of 120 tons of fuel oil.
d Exclusive of 250 tons of fuel oil.

e Main engines only.
f Also 1 military mast.
g Subject to possible change.

VESSELS OF THE UNITED STATES NAVY—Continued.

| Name and class of vessel. | Displacement (normal coal supply). | Net tonnage for Suez Canal. | Dimensions. | | | Built (completed). | | | Propulsion. | Rig and number of masts. | Total indicated horsepower on trial. | Speed. | Coal capacity (in bunkers) (42 cu. ft. to ton). | | Complement. | |
|---|------------------------------------|-----------------------------|----------------------------|------------------|-------------|--------------------|-------------------------|----------------------------|-------------|--------------------------|--------------------------------------|--------|---|-------|-------------|--|
| | | | Length on load water line. | Extreme breadth. | Mean draft. | When. | Where. | By whom. | | | | | Officers. | Men. | | |
| <i>Cruisers, first class.</i> | | | | | | | | | | | | | | | | |
| BROOKLYN..... | Tons. 9,215 | 3,309 | 400 0 | 61 8 | 24 0 | 1890 | Philadelphia, Pa.... | Wm. Cramp & Sons..... | 2 screws. | 2 ml. | 19,770 | 21.04 | 1,440 | 38 | 650 | |
| CHARLESTON..... | 9,700 | | 421 0 | 60 0 | 22 0 | 1905 | Newport News, Va.... | Newport News S. B. Co..... | do. | do. | 27,507 | 22.01 | 1,818 | 38 | 754 | |
| ROCHESTER ¹ | 8,150 | 2,539 | 380 0 | 61 10 | 23 3 | 1893 | Philadelphia, Pa.... | Wm. Cramp & Sons..... | do. | do. | 17,401 | 21.00 | 1,160 | 32 | 582 | |
| ST. LOUIS..... | 9,700 | | 421 0 | 60 0 | 22 0 | 1906 | do. | Neafie & Levy..... | do. | do. | 27,494 | 22.13 | 1,703 | 38 | 754 | |
| <i>Cruisers, second class.</i> | | | | | | | | | | | | | | | | |
| CHICAGO..... | 4,500 | 1,560 | 325 0 | 48 2½ | 10 0 | 1889 | Chester, Pa..... | John Roach & Sons..... | 2 screws. | Sch. | 9,000 | 18.00 | 870 | 30 | 403 | |
| COLUMBIA..... | 7,350 | 2,330 | 411 7 | 58 2 | 22 0 | 1891 | Philadelphia, Pa.... | Wm. Cramp & Sons..... | 3 screws. | do. | 18,509 | 22.80 | 1,501 | 29 | 451 | |
| MINNEAPOLIS..... | 7,350 | 2,337 | 411 7 | 58 2 | 22 0 | 1891 | do. | do. | do. | do. | 20,802 | 23.07 | 1,433 | 29 | 460 | |
| OLYMPIA..... | 5,805 | 1,800 | 310 0 | 53 0½ | 21 0 | 1895 | San Francisco, Cal.... | Union Iron Works..... | 2 screws. | do. | 17,313 | 21.60 | 1,169 | 28 | 411 | |
| <i>Cruisers, third class.</i> | | | | | | | | | | | | | | | | |
| ALBANY ² | 3,430 | 1,121 | 340 0 | 43 0 | 10 10 | 1890 | Newcastle, England. | Armstrong, Mitchell & Co. | 2 screws. | 2 ml. | 37,500 | 20.52 | 782 | 17 | 321 | |
| ANNISTON..... | 2,072 | 557 | 257 0 | 37 0 | 11 0 | 1891 | Dulwich, Md..... | Columbian Iron Works..... | do. | do. | 5,581 | 10.00 | 340 | 17 | 258 | |
| BIRMINGHAM..... | 3,750 | | 420 0 | 47 1 | 10 0 | 1903 | Quincy, Mass..... | Fore River S. B. Co..... | 2 masts. | 15,890 | 21.33 | 1,433 | 17 | 360 | | |
| CHATTANOOGA ³ | 3,200 | | 203 0 | 44 0 | 15 0 | 1904 | Elizabethport, N. J.... | Crescent Ship Yard..... | do. | do. | 5,308 | 16.65 | 730 | 17 | 261 | |
| CHESTER..... | 3,750 | | 420 0 | 47 1 | 10 0 | 1908 | Bath, Mo..... | Bath Iron Works..... | 4 screws. | 2 masts. | 428,103 | 20.52 | 1,408 | 17 | 367 | |
| CINCINNATI..... | 3,183 | 1,031 | 300 0 | 42 0 | 18 0 | 1901 | New York, N. Y..... | United States..... | 2 screws. | 2 polo. | 8,401 | 19.01 | 727 | 17 | 312 | |
| CLEVELAND ⁴ | 3,200 | | 202 0 | 44 0 | 15 0 | 1903 | Bath, Mo..... | Bath Iron Works..... | do. | Sch. | 4,685 | 16.45 | 737 | 17 | 291 | |
| DENVER ⁵ | 3,200 | 1,500 | 202 0 | 44 0 | 15 0 | 1901 | Philadelphia, Pa.... | Neafie & Levy..... | do. | do. | 6,202 | 16.75 | 727 | 17 | 291 | |
| DES MOINES ⁶ | 3,200 | | 202 0 | 44 0 | 15 0 | 1901 | Quincy, Mass..... | Fore River S. B. Co..... | do. | do. | 5,400 | 16.65 | 705 | 17 | 291 | |
| GALVESTON ⁷ | 3,200 | | 202 0 | 44 0 | 15 0 | 1905 | Richmond, Va..... | Wm. R. Trigg Co..... | do. | do. | 5,178 | 16.41 | 741 | 17 | 291 | |
| MARBLEHEAD..... | 2,073 | 1,020 | 257 0 | 37 0 | 14 0 | 1891 | Boston, Mass..... | City Point Works..... | do. | do. | 5,450 | 18.44 | 354 | 17 | 255 | |
| NEW ORLEANS ⁸ | 3,430 | 1,130 | 310 0 | 43 0 | 10 10 | 1893 | Newcastle, England. | Armstrong, Mitchell & Co. | do. | 2 ml. | 37,500 | 20.00 | 693 | 17 | 321 | |
| RALEIGH..... | 3,183 | 1,034 | 300 0 | 42 0 | 18 0 | 1891 | New York, N. Y..... | United States..... | do. | Sch. | 8,159 | 21.12 | 713 | 17 | 217 | |
| BALEM..... | 3,750 | | 420 0 | 47 1 | 10 0 | 1903 | Quincy, Mass..... | Fore River S. B. Co..... | do. | 2 masts. | 17,400 | 25.95 | 1,433 | 17 | 347 | |
| TACOMA ⁹ | 3,200 | 1,551 | 292 0 | 44 0 | 15 0 | 1903 | San Francisco, Cal.... | Union Iron Works..... | do. | Sch. | 5,421 | 16.58 | 727 | 17 | 291 | |
| <i>Monitors.</i> | | | | | | | | | | | | | | | | |
| Amphitrite..... | 3,000 | | 250 3 | 55 4 | 14 0 | 1893 | Wilmington, Del.... | Harlan & Hollingsworth.. | 2 screws. | 1 ml. | 61,000 | 10.50 | 277 | 10 | 220 | |
| CHEYENNE ¹⁰ | 3,225 | | 252 0 | 50 0 | 12 0 | 1902 | San Francisco, Cal.... | Union Iron Works..... | do. | do. | 2,452 | 11.80 | 332 | 17 | 224 | |
| Monadnock..... | 3,060 | 988 | 253 0 | 55 5 | 11 0 | 1890 | Vallejo, Cal..... | Confidential Iron Works.. | do. | do. | 2,103 | 11.63 | 305 | 18 | 232 | |
| MONTEREY..... | 4,654 | 822 | 256 0 | 59 0 | 14 10 | 1893 | San Francisco, Cal.... | Union Iron Works..... | do. | do. | 5,244 | 13.60 | 211 | 18 | 232 | |
| OZARK ¹¹ | 3,225 | | 253 0 | 50 0 | 12 0 | 1902 | Newport News, Va.... | Newport News S. B. Co..... | do. | do. | 1,830 | 12.03 | 301 | 17 | 224 | |
| TALLAHASSEE ¹² | 3,225 | | 252 0 | 50 0 | 12 0 | 1903 | Elizabethport, N. J.... | Crescent Ship Yard..... | do. | do. | 2,305 | 12.40 | 341 | 17 | 224 | |
| TONOPIAH ¹³ | 3,225 | | 252 0 | 50 0 | 12 0 | 1903 | Bath, Mo..... | Bath Iron Works..... | do. | do. | 2,004 | 13.04 | 340 | 17 | 224 | |
| <i>Gunboats.</i> | | | | | | | | | | | | | | | | |
| Albatross..... | 1,110 | 1,713 | 177 4 | 32 0 | 13 0 | 1875 | Chester, Pa..... | John Roach..... | 1 screw. | 2 masts. | 560 | 10.00 | 202 | 7 | 200 | |
| Annapolis ¹⁴ | 1,010 | 1,600 | 168 0 | 30 0 | 12 0 | 1897 | Elizabethport, N. J.... | Crescent Shipyard..... | do. | 3 masts. | 1,227 | 13.17 | 235 | 8 | 148 | |
| ASHVILLE..... | 1,575 | | 225 0 | 41 2½ | 11 4 | 1918 | Charleston, S. C..... | United States..... | Turbine. | 2 polo. | 5,800 | 12.00 | | | | |
| Callao ¹⁵ | 213 | | 115 3 | 17 10 | 0 0 | 1888 | Cavite, P. I..... | Manila Ship Co..... | do. | Sch. | 2,250 | 10.00 | 33 | | 20 | |
| CASTINE..... | 1,177 | 1,398 | 201 0 | 32 14 | 12 0 | 1893 | Bath, Mo..... | Bath Iron Works..... | 2 screws. | 2 polo. | 2,169 | 16.03 | 218 | 10 | 177 | |
| Dolphin..... | 1,480 | 1,417 | 240 0 | 32 0 | 14 3 | 1885 | Chester, Pa..... | John Roach..... | 1 screw. | Sch. | 2,255 | 16.50 | 225 | 8 | 155 | |
| Don Juan de Austria ¹⁶ | 1,130 | 1,360 | 210 0 | 32 0 | 12 0 | 1887 | Cádiz, Spain..... | Spain..... | do. | do. | 911 | 12.20 | 209 | 8 | 155 | |
| Dubuque ¹⁷ | 1,043 | 608 | 174 0 | 35 0 | 12 3 | 1905 | Manila, Philippine Is.. | Gas Engine & Power Co.. | 2 screws. | do. | 1,220 | 12.90 | 252 | 8 | 100 | |
| Essex..... | 1,375 | | 157 11 | 20 0 | 10 0 | 1885 | Cavite, P. I..... | Spain..... | do. | do. | 435 | 11.00 | 98 | 0 | 100 | |
| Gopher ¹⁸ | 810 | | 185 0 | 35 0 | 14 3 | 1870 | Boston, Mass..... | Donald Mackay..... | 1 screw. | Bk. | 1,200 | 10.50 | 189 | | 12 | |
| HELENA..... | 1,392 | 1,021 | 160 0 | 28 0 | 11 0 | 1871 | New York, N. Y..... | Delamater & Stock..... | do. | Sch. | 407 | 9.00 | 82 | 10 | 205 | |
| ISLA DE LUZON ¹⁹ | 1,030 | 1,314 | 192 8 | 30 14 | 11 0 | 1897 | Newport News, Va.... | Newport News S. B. Co..... | 2 screws. | 1 ml. | 1,088 | 15.50 | 307 | 10 | 145 | |
| MACHIAS..... | 1,177 | 1,398 | 201 0 | 32 14 | 12 0 | 1893 | Newcastle, England. | W. O. Armstrong..... | do. | Sch. | 635 | 11.23 | 163 | 8 | 145 | |
| Marlotta ²⁰ | 690 | 1,532 | 174 0 | 34 0 | 12 0 | 1897 | Bath, Mo..... | Bath Iron Works..... | do. | do. | 1,873 | 15.40 | 267 | 8 | 182 | |
| Monocacy ²¹ | 100 | | 160 0 | 24 0 | 2 6 | 1914 | San Francisco, Cal.... | Union Iron Works..... | do. | do. | 1,084 | 13.02 | 234 | 8 | 182 | |
| Nantuxet ²² | 1,201 | | 177 4 | 32 0 | 13 0 | 1870 | Moro Island, Cal.... | United States..... | do. | 2 polo. | 2,600 | 13.25 | 31 | 2 | 48 | |
| NASHVILLE..... | 1,371 | 1,750 | 220 0 | 35 11 | 11 0 | 1897 | Wilmington, Del.... | Harlan & Hollingsworth.. | 1 screw. | Bkn. | 5,600 | 10.00 | 182 | 8 | 161 | |
| | | | | | | | Newport News, Va.... | Newport News S. B. Co..... | 2 screws. | Sch. | 2,530 | 10.30 | 381 | 8 | 188 | |

¹ Formerly U. S. S. New York.² Formerly U. S. S. Saratoga.³ Formerly Brazilian st. s. Almirante Abruc.⁴ Formerly U. S. S. Montgomery.⁵ Formerly Brazilian st. s. Amazonas.⁶ Formerly U. S. S. Wyoming.⁷ Formerly U. S. S. Arkansas.⁸ Formerly U. S. S. Florida.⁹ Formerly U. S. S. Nevada.¹⁰ Formerly Spanish vessel of same name.¹¹ Formerly U. S. S. Fern.¹² Formerly U. S. S. Ranger.¹³ Formerly U. S. S. Rockport.¹⁴ Subject to possible change.¹⁵ Estimated.¹⁶ Includes horsepower developed by all¹⁷ masts.¹⁸ A and B, 10 g. lbs. of fuel oil,¹⁹ C, 10 g. lbs. of fuel oil,²⁰ D, 10 g. lbs. of fuel oil.²¹ Also 1 fighting top.

VESSELS OF THE UNITED STATES NAVY—Continued.

| Name and class of vessel. | Displacement (normal coal supply). | Net tonnage for Suez Canal. | Dimensions. | | | Built (completed). | | | Propulsion. | Rig and number of masts. | Total indicated horsepower on trial. | Speed. | Capacity (in bunkers) (42 cu. ft. to ton). | Complement. | |
|-------------------------------|------------------------------------|-----------------------------|----------------------------|--------------------|------------------|--------------------|-------------------------|---------------------------------|-------------|--------------------------|--------------------------------------|---------|--|-------------|------|
| | | | Length on load water line. | Extreme breadth. | Mean draft. | When. | Where. | By whom. | | | | | | Officers. | Men. |
| Gunboats—Contd. | | | | | | | | | | | | | | | |
| NEWPORT..... | 1,010 | a 560 | 188 0 | 38 0 | 12 0 | 1897 | Bath, Mo..... | Bath Iron Works..... | 1 screw. | Bkn..... | 1,009 | 12.20 | 220 | 8 | 148 |
| PADUCAH ^b | 1,085 | 568 | 174 0 | 35 0 | 12 3 | 1905 | Morris Heights, N.Y. | Gas Engine & Power Co..... | 2 screws. | Bch..... | 1,268 | 12.85 | 212 | 8 | 170 |
| PALOS..... | 1,190 | | 160 0 | 21 6 | 2 5 | 1914 | Maro Island, Cal..... | United States..... | (do.) | 2 pole c | d 800 | 13.25 | 34 | 2 | 48 |
| Pampanga ^c | 243 | | 115 3 | 17 10 | 0 0 | 1889 | Cavite, P. I..... | Manila Ship Co..... | (do.) | 1 signal | d 250 | 10.00 | 34 | 2 | 32 |
| Pandy ^d | 170 | | 94 10 | 17 3 | 7 1 | 1885 | | | (do.) | (do.) | d 125 | 8.00 | 20 | | 20 |
| PETREL..... | 800 | | 181 4 | 31 0 | 11 0 | 1889 | Baltimore, Md..... | Columbia Iron Works..... | 1 screw. | Bch..... | 1,015 | 11.40 | 108 | 8 | 135 |
| PRINCETON..... | 1,010 | | 168 0 | 36 0 | 12 0 | 1898 | Camden, N. J..... | J. H. DeLague & Sons..... | 1 screw. | Bkn..... | 923 | 10.01 | 231 | 8 | 147 |
| QUIROS ^e | 350 | | 137 9 | 22 0 | 7 0 | 1895 | Hongkong, China..... | Hongkong & Whampoa Dock Co..... | 1 screw. | Bkn..... | d 550 | 11.00 | 70 | 2 | 57 |
| SACRAMENTO..... | 1,425 | | 210 0 | 40 10 ^f | 11 0 | 1914 | Philadelphia, Pa..... | Wm. Cramp & Sons..... | (do.) | 2 pole c | 1,022 | 12.78 | 428 | 8 | 163 |
| Samar ^g | 213 | | 115 3 | 17 10 | 0 0 | 1888 | Cavite, P. I..... | Manila Ship Co..... | 2 screws. | 1 signal | d 250 | 10.50 | 32 | 2 | 32 |
| SAMOA ^h | b 550 | c 210 | 131 0 | 25 0 | 11 0 | 1913 | Kiel, Germany..... | Stocks & Kolbe..... | 1 screw. | (do.) | | | | | 32 |
| Sandoral ⁱ | 100 | | 110 0 | 15 0 | 5 4 | | Clydebank, Scotland | Clydebank B. & S. Co..... | (do.) | Bch..... | 608 | 8.00 | 16 | 2 | 32 |
| SEABURG..... | 1,010 | | 168 0 | 30 0 | 12 0 | 1897 | Bath, Mo..... | Bath Iron Works..... | (do.) | Bkn..... | 1,118 | 12.71 | 219 | 8 | 105 |
| VILLALOBOS ^j | 370 | | 148 0 | 23 0 | 7 0 | 1890 | Hongkong, China..... | Hongkong & Whampoa Dock Co..... | (do.) | Bch..... | d 550 | 11.00 | 67 | 2 | 57 |
| WHEELING..... | 690 | | 174 0 | 34 0 | 12 0 | 1897 | San Francisco, Cal..... | Union Iron Works..... | 2 screws. | (do.) | 1,080 | 12.88 | 256 | 8 | 163 |
| WILMETTE ^k | 2,600 | d 1,218 | 265 0 | 38 2 | 10 0 | 1903 | Port Huron, Mich..... | Jenks Shipbuilding Co..... | (do.) | (do.) | d 1,000 | 10.50 | | | 181 |
| WILMINGTON..... | 1,392 | | 250 0 | 30 8 | 9 0 | 1897 | Newport News, Va..... | Newport News B. B. Co..... | (do.) | 1 mil. | 1,898 | 15.08 | 358 | 10 | 211 |
| Wolverine ^l | 985 | | 161 11 | 27 0 | 0 0 | 1851 | Erie, Pa..... | Blackhouse & Tomlinson..... | (do.) | Bch..... | d 365 | 10.50 | 118 | | 82 |
| Yanfo..... | 000 | | 180 0 | 30 0 | 12 2 | 1801 | Philadelphia, Pa..... | United States..... | (do.) | Bk..... | 310 | 8.30 | 133 | | 6 |
| YORKTOWN..... | 1,710 | | 230 0 | 30 0 | 14 0 | 1889 | | Wm. Cramp & Sons..... | 2 screws. | Bch..... | 3,392 | 10.11 | 336 | 8 | 210 |
| Destroyers (steel). | | | | | | | | | | | | | | | |
| Abbot..... | 1,213 | | 310 0 | 30 11 ^m | 9 3 ⁿ | 1918 | Newport News, Va..... | Newport News B. B. Co..... | Turbino | 2 masts | | d 35.00 | | 5 | 123 |
| Allan..... | 1,071 | | 310 0 | 29 11 | 9 2 ⁿ | 1917 | Bath, Mo..... | Bath Iron Works..... | (do.) | (do.) | | 30.29 | | 0 | 112 |
| Ammon..... | 712 | | 280 0 | 20 1 ^o | 8 4 | 1911 | Camden, N. J..... | New York B. B. Co..... | (do.) | (do.) | | 29.48 | 727 | 0 | 104 |
| Anthony..... | 1,185 | | 310 0 | 30 11 ^o | 9 1 ^o | 1918 | San Francisco, Cal..... | Union Iron Works..... | (do.) | (do.) | | 31.10 | | 5 | 133 |
| Aylwin..... | 1,030 | | 300 0 | 30 4 | 9 5 ^o | 1914 | Philadelphia, Pa..... | Wm. Cramp & Sons..... | (do.) | (do.) | | 29.10 | 7307 | 0 | 100 |
| Babbitt..... | 1,211 | | 310 0 | 30 11 ^o | 9 4 | 1918 | Camden, N. J..... | New York B. B. Co..... | (do.) | (do.) | | 31.00 | | 0 | 123 |
| Badger..... | 1,211 | | 310 0 | 30 11 ^o | 9 4 | 1918 | | | (do.) | (do.) | | 31.00 | | 0 | 123 |
| Bagley..... | 1,213 | | 310 0 | 30 11 ^o | 9 3 ^o | 1918 | Newport News, Va..... | Newport News B. B. Co..... | (do.) | (do.) | | 31.00 | | 5 | 123 |
| Baley..... | 1,215 | | 310 0 | 30 11 ^o | 9 4 | 1918 | San Francisco, Cal..... | Union Iron Works..... | (do.) | (do.) | | 31.00 | | 0 | 123 |
| Balch..... | 1,030 | | 300 0 | 30 4 | 9 5 | 1914 | Philadelphia, Pa..... | Wm. Cramp & Sons..... | (do.) | (do.) | | 29.10 | 7300 | 0 | 100 |
| Ballard..... | 1,215 | | 310 0 | 30 11 ^o | 9 4 | 1918 | San Francisco, Cal..... | Union Iron Works..... | (do.) | (do.) | | 31.00 | | 0 | 123 |
| Baneroff..... | 1,215 | | 310 0 | 30 11 ^o | 9 4 | 1918 | Quincy, Mass..... | Fore River S. B. Co..... | (do.) | (do.) | | 31.00 | | 5 | 123 |
| Barney..... | 1,165 | | 310 0 | 30 11 ^o | 9 0 | 1918 | Philadelphia, Pa..... | Wm. Cramp & Sons..... | (do.) | (do.) | | 31.00 | | 0 | 123 |
| Beale..... | 742 | | 280 0 | 23 1 ^o | 8 4 | 1912 | | | (do.) | (do.) | | 29.05 | 7227 | 0 | 97 |
| Belknap..... | 1,215 | | 310 0 | 30 11 ^o | 9 4 | 1918 | Quincy, Mass..... | Fore River S. B. Co..... | (do.) | (do.) | | 31.00 | | 0 | 123 |
| Bell..... | 1,185 | | 310 11 ^o | 30 11 ^o | 9 1 ^o | 1918 | | | (do.) | (do.) | | 31.00 | | 0 | 123 |
| Benham..... | 1,030 | | 300 0 | 30 4 | 9 5 | 1914 | Philadelphia, Pa..... | Wm. Cramp & Sons..... | (do.) | (do.) | | 29.10 | 7311 | 0 | 100 |
| Bernadou..... | 1,165 | | 310 0 | 30 11 ^o | 9 0 | 1918 | | | (do.) | (do.) | | 31.00 | | 5 | 123 |
| Biddle..... | 1,165 | | 310 0 | 30 11 ^o | 9 0 | 1918 | | | (do.) | (do.) | | 31.00 | | 5 | 123 |
| Blakeley..... | 1,165 | | 310 0 | 30 11 ^o | 9 0 | 1918 | | | (do.) | (do.) | | 31.00 | | 5 | 123 |
| Boggs..... | 1,154 | | 310 0 | 30 11 ^o | 9 0 | 1918 | Maro Island, Cal..... | United States..... | (do.) | (do.) | | 31.00 | | 0 | 123 |
| Bresso..... | 1,213 | | 310 0 | 30 11 ^o | 9 3 ^o | 1918 | Newport News, Va..... | Newport News B. B. Co..... | (do.) | (do.) | | 31.00 | | 5 | 123 |
| Brockenridge..... | 1,165 | | 310 0 | 30 11 ^o | 9 0 | 1918 | Philadelphia, Pa..... | Wm. Cramp & Sons..... | (do.) | (do.) | | 31.00 | | 5 | 123 |
| Brooks..... | 1,215 | | 310 0 | 30 11 ^o | 9 4 | 1918 | Camden, N. J..... | New York B. B. Co..... | (do.) | (do.) | | 31.00 | | 0 | 123 |
| Buchanan..... | 1,151 | | 310 0 | 30 11 ^o | 9 0 | 1910 | Bath, Mo..... | Bath Iron Works..... | (do.) | (do.) | | 31.00 | | 5 | 123 |
| Burns, John Francis | 1,215 | | 310 0 | 30 11 ^o | 9 1 | 1918 | San Francisco, Cal..... | Bethlehem S. B. Corp..... | (do.) | (do.) | | 31.00 | | 0 | 123 |
| Burns..... | 1,185 | | 310 0 | 30 11 ^o | 9 1 ^o | 1918 | | | (do.) | (do.) | | 31.00 | | 5 | 123 |
| Burrows..... | 742 | | 280 0 | 20 1 ^o | 8 4 | 1917 | Camden, N. J..... | New York B. B. Co..... | (do.) | (do.) | | 30.67 | 7221 | 0 | 97 |
| Bush..... | 1,185 | | 310 0 | 30 11 ^o | 9 1 ^o | 1918 | Quincy, Mass..... | Fore River S. B. Co..... | (do.) | (do.) | | 31.00 | | 5 | 123 |
| Caldwell..... | 1,123 | | 310 0 | 30 0 ^o | 8 0 ^o | 1917 | Maro Island, Cal..... | United States..... | (do.) | (do.) | | 31.70 | | 0 | 114 |
| Cassill..... | 1,020 | | 300 0 | 30 4 | 9 3 | 1913 | Bath, Mo..... | Bath Iron Works..... | (do.) | (do.) | | 30.14 | 7312 | 0 | 100 |
| Champlin..... | 1,185 | | 310 0 | 30 11 ^o | 9 1 ^o | 1918 | San Francisco, Cal..... | Union Iron Works..... | (do.) | (do.) | | 31.00 | | 0 | 123 |
| Chandler..... | 1,215 | | 310 0 | 30 11 ^o | 9 4 | 1918 | Philadelphia, Pa..... | Wm. Cramp & Sons..... | (do.) | (do.) | | 31.00 | | 0 | 123 |
| Chanucey..... | 1,215 | | 310 0 | 30 11 ^o | 9 4 | 1918 | San Francisco, Cal..... | Union Iron Works..... | (do.) | (do.) | | 31.00 | | 0 | 123 |
| Chow..... | 1,185 | | 310 0 | 30 11 ^o | 9 1 ^o | 1918 | | | (do.) | (do.) | | 31.00 | | 0 | 123 |
| Clauston..... | 1,161 | | 310 0 | 30 11 ^o | 9 0 | 1918 | Maro Island, Cal..... | United States..... | (do.) | (do.) | | 31.00 | | 5 | 123 |
| Clemon..... | 1,215 | | 310 0 | 30 11 ^o | 9 4 | 1918 | Newport News, Va..... | Newport News B. B. Co..... | (do.) | (do.) | | 31.00 | | 0 | 123 |
| Cole..... | 1,165 | | 310 0 | 30 11 ^o | 9 0 | 1918 | Philadelphia, Pa..... | Wm. Cramp & Sons..... | (do.) | (do.) | | 31.00 | | 5 | 123 |
| Colhoum..... | 1,185 | | 310 0 | 30 11 ^o | 9 1 ^o | 1918 | Quincy, Mass..... | Fore River S. B. Co..... | (do.) | (do.) | | 31.00 | | 0 | 123 |

¹ Formerly Spanish vessel of same name.
² Formerly (a) German at s, Staatssekretär Schiff.
³ Formerly (b) U. S. B. Winona.

⁴ Formerly st. s. Eastland (200031).
⁵ Formerly U. S. B. Michigan.
⁶ Subject to possible change.

⁷ Composite.
⁸ Also 1 fighting top.
⁹ Estimated.

¹⁰ Net tonnage.
¹¹ Also fuel oil.

VESSELS OF THE UNITED STATES NAVY—Continued.

| Name and class of vessel. | Displacement (normal coal supply). | Net tonnage for Suez Canal. | Dimensions. | | | When. | Built (completed). | | | Propulsion. | Rig and number of masts. | Total indicated horsepower on trial. | Speed. | Coal capacity (in bunkers) (42 cu. ft. to ton). | Complement. | |
|--------------------------------------|------------------------------------|-----------------------------|----------------------------|------------------|----------------|-------|----------------------|------------------------|-----------|-------------|--------------------------|--------------------------------------|--------------|---|-------------|-----|
| | | | Length on load water line. | Extreme breadth. | Mean draft. | | Where. | By whom. | Officers. | | | | | | Men. | |
| <i>Destroyers (steel)—Continued.</i> | | | | | | | | | | | | | | | | |
| | <i>Tons.</i> | | <i>ft. in.</i> | <i>ft. in.</i> | <i>ft. in.</i> | | | | | | | <i>Knots.</i> | <i>Tons.</i> | | | |
| Connor..... | 1,125 | | 310 0 | 30 08 | 8 05 | 1918 | Philadelphia, Pa.... | Wm. Cramp & Sons..... | Turbino. | 2 masts | | 30.10 | | | 0 | 123 |
| Conyngham..... | 1,090 | | 310 0 | 29 11 | 8 4 | 1910 | do. | do. | do. | do. | | 29.63 | 303 | 0 | 100 | |
| Cowell..... | 1,185 | | 310 0 | 30 11 | 8 01 | 1918 | Quincy, Mass. | Foro River S. B. Co. | do. | do. | | 35.00 | | 0 | 123 | |
| Crauc..... | 1,185 | | 310 0 | 30 11 | 8 01 | 1918 | San Francisco, Cal. | Union Iron Works..... | do. | do. | | 35.00 | | 0 | 123 | |
| Craven..... | 1,215 | | 310 0 | 30 08 | 8 05 | 1918 | Norfolk, Va. | United States..... | do. | do. | | 35.00 | | 0 | 123 | |
| Crosby..... | 1,185 | | 310 0 | 30 11 | 8 01 | 1918 | Quincy, Mass. | Foro River S. B. Co. | do. | do. | | 35.00 | | 0 | 123 | |
| Cummings..... | 1,020 | | 300 0 | 30 4 | 8 3 | 1913 | Bath, Mo. | Bath Iron Works..... | do. | do. | | 30.57 | 312 | 0 | 100 | |
| Cushing..... | 1,050 | | 300 3 1 | 30 4 | 8 5 | 1915 | Quincy, Mass. | Foro River S. B. Co. | do. | do. | | 30.18 | 303 | 0 | 100 | |
| Dahlgren..... | 1,215 | | 310 0 | 30 11 | 8 0 | 1918 | Newport News, Va. | Newport News S. B. Co. | do. | do. | | 35.00 | | 0 | 123 | |
| Davis..... | 1,071 | | 310 0 | 29 11 | 8 2 1 | 1916 | Bath, Mo. | Bath Iron Works..... | do. | do. | | 30.35 | | 0 | 112 | |
| De Long..... | 1,211 | | 310 0 | 30 11 | 8 4 | 1918 | Camden, N. J. | New York S. B. Co. | do. | do. | | 35.00 | | 0 | 123 | |
| Delphy..... | 1,215 | | 310 0 | 30 11 | 8 4 | 1918 | Squantum, Mass. | Bethlehem S. B. Corp. | do. | do. | | 35.00 | | 0 | 123 | |
| Dont..... | 1,105 | | 310 0 | 30 11 | 8 0 | 1918 | Philadelphia, Pa. | Wm. Cramp & Sons..... | do. | do. | | 35.10 | | 0 | 123 | |
| Dorsey..... | 1,105 | | 310 0 | 30 11 | 8 0 | 1918 | do. | do. | do. | do. | | 35.10 | | 0 | 123 | |
| Downes..... | 1,072 | | 300 0 | 30 7 | 8 7 | 1915 | Camden, N. J. | New York S. B. Co. | do. | do. | | 29.07 | 309 | 0 | 100 | |
| Drayton..... | 1,172 | | 280 0 | 29 1 1 | 8 4 | 1910 | Bath, Mo. | Bath Iron Works..... | do. | do. | | 30.83 | 227 | 0 | 07 | |
| Duncan..... | 1,014 | | 300 0 | 30 4 | 8 3 | 1913 | Quincy, Mass. | Foro River S. B. Co. | do. | do. | | 29.14 | 308 | 0 | 100 | |
| Du Pont..... | 1,105 | | 310 0 | 30 11 | 8 0 | 1918 | Philadelphia, Pa. | Wm. Cramp & Sons..... | do. | do. | | 35.00 | | 0 | 100 | |
| Dyer..... | 1,185 | | 310 0 | 30 11 | 8 1 1 | 1918 | Quincy, Mass. | Foro River S. B. Co. | do. | do. | | 31.70 | | 0 | 123 | |
| Edwards..... | 1,215 | | 310 0 | 30 11 | 8 4 | 1918 | Squantum, Mass. | Bethlehem S. B. Corp. | do. | do. | | 35.00 | | 0 | 123 | |
| Elliot..... | 1,105 | | 310 0 | 30 11 | 8 0 | 1918 | Philadelphia, Pa. | Wm. Cramp & Sons..... | do. | do. | | 35.00 | | 0 | 123 | |
| Ellis..... | 1,105 | | 310 0 | 30 11 | 8 0 | 1918 | do. | do. | do. | do. | | 35.00 | | 0 | 123 | |
| Ericsson..... | 1,211 | | 300 0 | 30 7 | 8 0 | 1915 | Camden, N. J. | New York S. B. Co. | do. | do. | | 29.29 | 305 | 0 | 100 | |
| Evans..... | 1,151 | | 310 0 | 30 11 | 8 0 | 1918 | Bath, Mo. | Bath Iron Works..... | do. | do. | | 35.00 | | 0 | 123 | |
| Fanning..... | 1,151 | | 310 0 | 30 11 | 8 0 | 1918 | do. | do. | do. | do. | | 35.00 | | 0 | 123 | |
| Farquhar..... | 1,215 | | 280 0 | 29 1 1 | 8 4 | 1912 | Maro Island, Cal. | United States..... | do. | do. | | 29.09 | | 0 | 07 | |
| Farragut..... | 1,215 | | 310 0 | 30 11 | 8 4 | 1918 | Newport News, Va. | Newport News S. B. Co. | do. | do. | | 35.00 | 223 | 0 | 123 | |
| Fletcher..... | 1,215 | | 310 0 | 30 11 | 8 4 | 1918 | San Francisco, Cal. | Bethlehem S. B. Corp. | do. | do. | | 35.00 | | 0 | 123 | |
| Foster..... | 1,215 | | 280 0 | 29 0 | 8 0 | 1909 | do. | do. | do. | do. | | 35.00 | | 0 | 05 | |
| Footo..... | 1,185 | | 310 0 | 30 11 | 8 1 1 | 1918 | Bath, Mo. | Bath Iron Works..... | do. | do. | | 30.41 | | 0 | 123 | |
| Fuller..... | 1,185 | | 310 0 | 30 11 | 8 1 1 | 1918 | Quincy, Mass. | Foro River S. B. Co. | do. | do. | | 35.00 | | 0 | 123 | |
| Gardner..... | 1,215 | | 310 0 | 30 11 | 8 3 1 | 1918 | San Francisco, Cal. | Bethlehem S. B. Corp. | do. | do. | | 35.00 | | 0 | 123 | |
| Geary..... | 1,215 | | 310 0 | 30 11 | 8 4 | 1918 | Newport News, Va. | Newport News S. B. Co. | do. | do. | | 35.00 | | 0 | 123 | |
| Gibbs..... | 1,215 | | 310 0 | 30 11 | 8 4 | 1918 | do. | do. | do. | do. | | 35.00 | | 0 | 123 | |
| Graham..... | 1,215 | | 310 0 | 30 11 | 8 4 | 1918 | do. | do. | do. | do. | | 35.00 | | 0 | 123 | |
| Greene..... | 1,185 | | 310 0 | 30 11 | 8 4 | 1918 | Squantum, Mass. | Bethlehem S. B. Corp. | do. | do. | | 35.00 | | 0 | 123 | |
| Greer..... | 1,185 | | 310 0 | 30 11 | 8 0 | 1918 | Philadelphia, Pa. | Wm. Cramp & Sons..... | do. | do. | | 35.00 | | 0 | 123 | |
| Gregory..... | 1,185 | | 310 0 | 30 11 | 8 1 1 | 1918 | Quincy, Mass. | Foro River S. B. Co. | do. | do. | | 34.70 | | 0 | 123 | |
| Gridley..... | 1,185 | | 310 0 | 30 11 | 8 1 1 | 1918 | San Francisco, Cal. | Union Iron Works..... | do. | do. | | 35.00 | | 0 | 123 | |
| Gwin..... | 1,215 | | 310 0 | 30 08 | 8 4 | 1918 | Seattle, Wash. | Seattle Constr. Co. | do. | do. | | 35.00 | | 0 | 123 | |
| Hamilton..... | 1,151 | | 310 0 | 30 11 | 8 0 | 1918 | Maro Island, Cal. | United States..... | do. | do. | | 35.00 | | 0 | 123 | |
| Hawley..... | 1,213 | | 310 0 | 30 11 | 8 3 1 | 1918 | Newport News, Va. | Newport News S. B. Co. | do. | do. | | 35.00 | | 0 | 123 | |
| Hedgecock..... | 1,185 | | 310 0 | 30 11 | 8 1 1 | 1918 | San Francisco, Cal. | Union Iron Works..... | do. | do. | | 35.00 | | 0 | 123 | |
| Held..... | 1,215 | | 310 0 | 30 11 | 8 4 | 1918 | Camden, N. J. | New York S. B. Co. | do. | do. | | 35.00 | | 0 | 123 | |
| Hart..... | 1,185 | | 310 0 | 30 11 | 8 1 1 | 1918 | San Francisco, Cal. | Union Iron Works..... | do. | do. | | 35.00 | | 0 | 123 | |
| Hazelwood..... | 1,185 | | 310 0 | 30 11 | 8 1 1 | 1918 | do. | do. | do. | do. | | 35.00 | | 0 | 123 | |
| Henley..... | 1,185 | | 280 0 | 28 1 | 8 4 | 1912 | Quincy, Mass. | Foro River S. B. Co. | do. | do. | | 30.32 | 230 | 0 | 07 | |
| Hopewell..... | 1,215 | | 310 0 | 30 11 | 8 1 1 | 1918 | San Francisco, Cal. | Union Iron Works..... | do. | do. | | 35.00 | | 0 | 123 | |
| Hoyt..... | 1,213 | | 310 0 | 30 11 | 8 3 1 | 1918 | Newport News, Va. | Newport News S. B. Co. | do. | do. | | 35.00 | | 0 | 123 | |
| Howard..... | 1,185 | | 310 0 | 30 11 | 8 1 1 | 1918 | San Francisco, Cal. | Union Iron Works..... | do. | do. | | 35.00 | | 0 | 123 | |
| Howardson..... | 1,185 | | 310 0 | 30 11 | 8 1 1 | 1918 | do. | do. | do. | do. | | 35.00 | | 0 | 123 | |
| Huffman..... | 1,215 | | 310 0 | 30 11 | 8 4 | 1918 | Quincy, Mass. | Bethlehem S. B. Corp. | do. | do. | | 35.00 | | 0 | 123 | |
| Isabel..... | 1,077 | | 290 11 | 29 2 | 8 2 | 1917 | Bath, Mo. | Bath Iron Works..... | do. | do. | | 29.00 | | 0 | 00 | |
| Israel..... | 1,185 | | 310 0 | 30 11 | 8 1 1 | 1918 | Quincy, Mass. | Foro River S. B. Co. | do. | do. | | 34.30 | | 0 | 123 | |
| Jacob Jones..... | 1,211 | | 310 0 | 30 11 | 8 4 | 1918 | Camden, N. J. | New York S. B. Co. | do. | do. | | 35.00 | | 0 | 123 | |
| Jarvis..... | 1,215 | | 280 0 | 28 1 | 8 4 | 1912 | do. | do. | do. | do. | | 30.01 | 223 | 0 | 07 | |
| Jenkins..... | 1,215 | | 280 0 | 28 1 | 8 4 | 1912 | Bath, Mo. | Bath Iron Works..... | do. | do. | | 31.27 | 222 | 0 | 07 | |
| Jouett..... | 1,215 | | 280 0 | 28 1 | 8 4 | 1912 | do. | do. | do. | do. | | 32.27 | 222 | 0 | 07 | |
| Kalk..... | 1,215 | | 310 0 | 30 11 | 8 4 | 1918 | Quincy, Mass. | Bethlehem S. B. Corp. | do. | do. | | 35.00 | | 0 | 123 | |
| Kennison..... | 1,151 | | 310 0 | 30 11 | 8 0 | 1918 | Maro Island, Cal. | United States..... | do. | do. | | 35.00 | | 0 | 123 | |
| Kilty..... | 1,151 | | 310 0 | 30 11 | 8 0 | 1918 | do. | do. | do. | do. | | 35.00 | | 0 | 123 | |
| Kimberly..... | 1,185 | | 310 0 | 30 11 | 8 1 1 | 1918 | Quincy, Mass. | Foro River S. B. Co. | do. | do. | | 31.80 | | 0 | 123 | |
| Lamberton..... | 1,213 | | 310 0 | 30 11 | 8 3 1 | 1918 | Newport News, Va. | Newport News S. B. Co. | do. | do. | | 35.00 | | 0 | 123 | |
| Lamson..... | 1,000 | | 280 0 | 28 0 | 8 0 | 1910 | Philadelphia, Pa. | Wm. Cramp & Sons..... | do. | do. | | 28.01 | | 0 | 103 | |
| Lansdale..... | 1,185 | | 310 0 | 30 11 | 8 1 1 | 1918 | Quincy, Mass. | Foro River S. B. Co. | do. | do. | | 35.00 | | 0 | 123 | |
| Laub..... | 1,215 | | 310 0 | 30 11 | 8 4 | 1918 | Squantum, Mass. | Bethlehem S. B. Corp. | do. | do. | | 35.00 | | 0 | 123 | |

a Also fuel oil.

b Estimated.

VESSELS OF THE UNITED STATES NAVY—Continued.

| Name and class of vessel. | Displacement (normal coal supply). | Net tonnage for Suez Canal. | Dimensions. | | | Built (completed). | | | Propulsion. | Rig and number of masts. | Total indicated horsepower on trial. | Speed. | Coal capacity (in bunkers) (42 cu. ft. to ton). | Comple- ment. | |
|--------------------------------------|------------------------------------|-----------------------------|----------------------------|-------------------|-------------|--------------------|---------------------|------------------------|-------------|--------------------------|--------------------------------------|--------|---|---------------|------|
| | | | Length on lead water line. | Extreme breadth. | Mean draft. | When. | Where. | By whom. | | | | | | Officers. | Men. |
| <i>Destroyers (steel)—Continued.</i> | | | | | | | | | | | | | | | |
| Lea..... | Tons. 1,165 | | Ft. in. 310 0 | Ft. in. 30 11 1/2 | Ft. in. 0 0 | 1918 | Philadelphia, Pa. | Wm. Cramp & Sons..... | Turbino. | 2 masts | Knots. | Tons. | 0 | 123 | |
| Leary..... | 1,211 | | 310 0 | 30 11 1/2 | 0 0 | 1918 | Newport News, Va. | Newport News S. B. Co. | do. | do. | 35.00 | 0 | 0 | 123 | |
| Little..... | 1,185 | | 310 0 | 30 11 1/2 | 0 0 | 1918 | Quincy, Mass. | Foro River S. B. Co. | do. | do. | 35.00 | 0 | 0 | 123 | |
| Luco..... | 1,185 | | 310 0 | 30 11 1/2 | 0 0 | 1918 | do. | do. | do. | do. | 34.80 | 0 | 0 | 123 | |
| Ludlow..... | 1,185 | | 310 0 | 30 11 1/2 | 0 0 | 1918 | San Francisco, Cal. | Union Iron Works. | do. | do. | 35.00 | 0 | 0 | 123 | |
| Maackenzio..... | 1,185 | | 310 0 | 30 11 1/2 | 0 0 | 1918 | do. | do. | do. | do. | 35.00 | 0 | 0 | 123 | |
| Macdiox..... | 1,185 | | 310 0 | 30 11 1/2 | 0 0 | 1918 | Quincy, Mass. | Foro River S. B. Co. | do. | do. | 35.00 | 0 | 0 | 123 | |
| Mahan..... | 1,185 | | 310 0 | 30 11 1/2 | 0 0 | 1918 | do. | do. | do. | do. | 35.00 | 0 | 0 | 123 | |
| Manloy..... | 1,125 | | 310 0 | 30 09 3/4 | 8 8 1/2 | 1917 | Bath, Mo. | Bath Iron Works. | do. | do. | 32.20 | 0 | 0 | 123 | |
| Mason..... | 1,215 | | 310 0 | 30 11 1/2 | 0 0 | 1918 | Newport News, Va. | Newport News S. B. Co. | do. | do. | 35.00 | 0 | 0 | 123 | |
| Maury..... | 1,185 | | 310 0 | 30 11 1/2 | 0 0 | 1918 | Quincy, Mass. | Foro River S. B. Co. | do. | do. | 34.50 | 0 | 0 | 123 | |
| Meyrant..... | 742 | | 289 0 | 26 1 1/2 | 8 8 1/4 | 1911 | Philadelphia, Pa. | Wm. Cramp & Sons | do. | do. | 30.22 | 6230 | 0 | 07 | |
| McCall..... | 742 | | 289 0 | 26 1 1/2 | 8 8 1/4 | 1911 | Camden, N. J. | New York S. B. Co. | do. | do. | 30.66 | 6224 | 0 | 07 | |
| McCalla..... | 215 | | 310 0 | 30 11 1/2 | 0 0 | 1918 | Quincy, Mass. | Bethlehem S. B. Co. | do. | do. | 35.00 | 0 | 0 | 123 | |
| McCook..... | 215 | | 310 0 | 30 11 1/2 | 0 0 | 1918 | do. | do. | do. | do. | 35.00 | 0 | 0 | 123 | |
| McDermitt..... | 215 | | 310 0 | 30 11 1/2 | 0 0 | 1918 | Plantation, Mass. | do. | do. | do. | 35.00 | 0 | 0 | 123 | |
| McDougal..... | 620 | | 300 0 | 30 7 | 0 0 | 1914 | Bath, Me. | Bath Iron Works. | do. | do. | 33.70 | 6311 | 0 | 100 | |
| McKean..... | 1,185 | | 310 0 | 30 11 1/2 | 0 0 | 1918 | San Francisco, Cal. | Union Iron Works. | do. | do. | 35.00 | 0 | 0 | 123 | |
| McKee..... | 1,185 | | 310 0 | 30 11 1/2 | 0 0 | 1918 | do. | do. | do. | do. | 35.00 | 0 | 0 | 123 | |
| McLannahan..... | 215 | | 310 0 | 30 11 1/2 | 0 0 | 1918 | Plantation, Mass. | Bethlehem S. B. Corp. | do. | do. | 35.00 | 0 | 0 | 123 | |
| Meredith..... | 1,185 | | 310 0 | 30 11 1/2 | 0 0 | 1918 | Quincy, Mass. | Foro River S. B. Co. | do. | do. | 35.00 | 0 | 0 | 123 | |
| Mounaghan..... | 742 | | 289 0 | 26 1 1/2 | 8 8 1/4 | 1911 | Newport News, Va. | Newport News S. B. Co. | do. | do. | 30.45 | 6225 | 0 | 07 | |
| Montgomery..... | 213 | | 310 0 | 30 11 1/2 | 8 8 3/8 | 1918 | do. | do. | do. | do. | 35.00 | 0 | 0 | 123 | |
| Morris..... | 215 | | 310 0 | 30 11 1/2 | 0 0 | 1918 | Plantation, Mass. | Bethlehem S. B. Corp. | do. | do. | 35.00 | 0 | 0 | 123 | |
| Mugford..... | 1,185 | | 310 0 | 30 11 1/2 | 0 0 | 1918 | San Francisco, Cal. | Union Iron Works. | do. | do. | 35.00 | 0 | 0 | 123 | |
| Murray..... | 1,185 | | 310 0 | 30 11 1/2 | 0 0 | 1918 | Quincy, Mass. | Foro River S. B. Co. | do. | do. | 34.1 | 0 | 0 | 123 | |
| Nicholson..... | 650 | | 300 0 | 30 4 | 0 6 1/2 | 1915 | Philadelphia, Pa. | Wm. Cramp & Sons | do. | do. | 31.4 | 6300 | 0 | 100 | |
| O'Bannon..... | 1,185 | | 310 0 | 30 11 1/2 | 0 0 | 1918 | San Francisco, Cal. | Union Iron Works. | do. | do. | 35.00 | 0 | 0 | 123 | |
| O'Brien..... | 650 | | 300 0 | 30 4 | 0 6 1/2 | 1915 | Philadelphia, Pa. | Wm. Cramp & Sons | do. | do. | 31.4 | 6300 | 0 | 100 | |
| Palmer..... | 1,185 | | 310 0 | 30 11 1/2 | 0 0 | 1918 | Quincy, Mass. | Foro River S. B. Co. | do. | do. | 35.00 | 0 | 0 | 123 | |
| Parker..... | 630 | | 300 0 | 30 4 | 0 6 1/2 | 1913 | Philadelphia, Pa. | Wm. Cramp & Sons | do. | do. | 31.75 | 6317 | 0 | 100 | |
| Patterson..... | 742 | | 289 0 | 26 1 1/2 | 8 8 1/4 | 1911 | do. | do. | do. | do. | 30.69 | 6227 | 0 | 07 | |
| Paulding..... | 742 | | 289 0 | 26 1 1/2 | 8 8 1/4 | 1910 | Bath, Mo. | Bath Iron Works. | do. | do. | 32.80 | 6227 | 0 | 07 | |
| Perotval..... | 1,215 | | 310 0 | 30 11 1/2 | 0 0 | 1918 | San Francisco, Cal. | Bethlehem S. B. Corp. | do. | do. | 35.00 | 0 | 0 | 123 | |
| Parkins..... | 742 | | 289 0 | 26 1 1/2 | 8 8 1/4 | 1910 | Quincy, Mass. | Foro River S. B. Co. | do. | do. | 29.70 | 6230 | 0 | 07 | |
| Phillip..... | 1,151 | | 310 0 | 30 11 1/2 | 0 0 | 1918 | Bath, Mo. | Bath Iron Works. | do. | do. | 35.50 | 0 | 0 | 123 | |
| Porter..... | 1,090 | | 310 0 | 29 1 1/2 | 0 4 1/2 | 1910 | Philadelphia, Pa. | Wm. Cramp & Sons | do. | do. | 30.58 | 6308 | 0 | 100 | |
| Preston..... | 700 | | 289 0 | 26 0 | 8 0 | 1900 | Camden, N. J. | New York S. B. Co. | do. | do. | 29.18 | 0 | 0 | 90 | |
| Radford..... | 213 | | 310 0 | 30 11 1/2 | 0 0 | 1918 | Newport News, Va. | Newport News S. B. Co. | do. | do. | 35.00 | 0 | 0 | 123 | |
| Ramsay..... | 213 | | 310 0 | 30 11 1/2 | 0 0 | 1918 | do. | do. | do. | do. | 35.00 | 0 | 0 | 123 | |
| Rathburne..... | 1,185 | | 289 0 | 26 0 | 8 0 | 1900 | Philadelphia, Pa. | Wm. Cramp & Sons | do. | do. | 31.20 | 0 | 0 | 123 | |
| Reed..... | 700 | | 289 0 | 26 0 | 8 0 | 1900 | Bath, Me. | Bath Iron Works. | do. | do. | 31.82 | 0 | 0 | 95 | |
| Renow..... | 216 | | 310 0 | 30 11 1/2 | 0 0 | 1918 | San Francisco, Cal. | Bethlehem S. B. Corp. | do. | do. | 35.00 | 0 | 0 | 123 | |
| Renshaw..... | 1,185 | | 310 0 | 30 11 1/2 | 0 0 | 1918 | do. | Union Iron Works. | do. | do. | 35.00 | 0 | 0 | 123 | |
| Ringold..... | 1,185 | | 310 0 | 30 11 1/2 | 0 0 | 1918 | do. | do. | do. | do. | 35.00 | 0 | 0 | 123 | |
| Rial..... | 1,185 | | 310 0 | 30 11 1/2 | 0 0 | 1918 | do. | do. | do. | do. | 35.00 | 0 | 0 | 123 | |
| Robinson..... | 1,185 | | 310 0 | 30 11 1/2 | 0 0 | 1918 | do. | do. | do. | do. | 31.20 | 0 | 0 | 123 | |
| Rodgers..... | 1,185 | | 310 0 | 30 11 1/2 | 0 0 | 1918 | Quincy, Mass. | Foro River S. B. Co. | do. | do. | 35.00 | 0 | 0 | 123 | |
| Roe..... | 742 | | 289 0 | 26 1 1/2 | 8 8 1/4 | 1910 | Newport News, Va. | Newport News S. B. Co. | do. | do. | 29.60 | 6223 | 0 | 07 | |
| Ropor..... | 1,185 | | 310 0 | 30 11 1/2 | 0 0 | 1918 | Philadelphia, Pa. | Wm. Cramp & Sons | do. | do. | 35.00 | 0 | 0 | 123 | |
| Rowan..... | 1,111 | | 310 0 | 29 1 1/2 | 0 0 | 1910 | Quincy, Mass. | Foro River S. B. Co. | do. | do. | 29.67 | 0 | 0 | 112 | |
| Rampson..... | 1,111 | | 310 0 | 29 1 1/2 | 0 0 | 1910 | do. | do. | do. | do. | 29.52 | 0 | 0 | 112 | |
| Sattlerice..... | 215 | | 310 0 | 30 11 1/2 | 0 0 | 1918 | Newport News, Va. | Newport News S. B. Co. | do. | do. | 35.00 | 0 | 0 | 123 | |
| Schley..... | 1,185 | | 310 0 | 30 11 1/2 | 0 0 | 1918 | San Francisco, Cal. | Union Iron Works. | do. | do. | 35.20 | 0 | 0 | 123 | |
| Semmes..... | 215 | | 310 0 | 30 11 1/2 | 0 0 | 1918 | Newport News, Va. | Newport News S. B. Co. | do. | do. | 35.00 | 0 | 0 | 123 | |
| Shaw..... | 1,110 | | 310 0 | 29 1 1/2 | 0 6 1/2 | 1917 | Marine Island, Cal. | Union Iron Works. | do. | do. | 32.50 | 0 | 0 | 112 | |
| Shubrick..... | 215 | | 310 0 | 30 11 1/2 | 0 0 | 1918 | Plantation, Mass. | Bethlehem S. B. Corp. | do. | do. | 35.00 | 0 | 0 | 123 | |
| Shumway..... | 1,185 | | 310 0 | 30 11 1/2 | 0 0 | 1918 | Quincy, Mass. | Foro River S. B. Co. | do. | do. | 34.70 | 0 | 0 | 123 | |
| Smith..... | 700 | | 289 0 | 26 0 | 8 0 | 1900 | Philadelphia, Pa. | Wm. Cramp & Sons | do. | do. | 35.35 | 0 | 0 | 95 | |
| Somers..... | 216 | | 310 0 | 30 11 1/2 | 0 0 | 1918 | San Francisco, Cal. | Bethlehem S. B. Corp. | do. | do. | 35.00 | 0 | 0 | 123 | |
| Southard..... | 215 | | 310 0 | 30 11 1/2 | 0 0 | 1918 | Philadelphia, Pa. | Wm. Cramp & Sons | do. | do. | 35.00 | 0 | 0 | 123 | |
| Sprout..... | 1,185 | | 310 0 | 30 11 1/2 | 0 0 | 1918 | San Francisco, Cal. | Union Iron Works. | do. | do. | 35.00 | 0 | 0 | 123 | |
| Stansbury..... | 1,185 | | 310 0 | 30 11 1/2 | 0 0 | 1918 | do. | do. | do. | do. | 35.00 | 0 | 0 | 123 | |
| Sterett..... | 742 | | 289 0 | 26 1 1/2 | 8 8 1/4 | 1910 | Quincy, Mass. | Foro River S. B. Co. | do. | do. | 30.37 | 6230 | 0 | 07 | |

a Estimated.

b Also fuel oil.

VESSELS OF THE UNITED STATES NAVY—Continued.

| Name and class of vessel. | Displacement (normal coal supply). | Net tonnage for Suez Canal. | Dimensions. | | | Built (completed). | | | Propulsion. | Rig and number of masts. | Total indicated horsepower on trial. | Speed. | Coal capacity (in bunkers) (½ cu. ft. to ton). | Complement. | | | |
|--------------------------------------|------------------------------------|-----------------------------|----------------------------|------------------|-------------|--------------------|---------------------|------------------------|-------------|--------------------------|--------------------------------------|-------------------|--|-------------|------|---|----|
| | | | Length on load water line. | Extreme breadth. | Mean draft. | When. | Where. | By whom. | | | | | | Officers. | Men. | | |
| <i>Destroyers (steel)—Continued.</i> | | | | | | | | | | | | | | | | | |
| Stevens..... | Tons, 1,185 | | Fl. in, 310 | Fl. in, 30 | Fl. in, 11 | 1918 | Quincy, Mass. | Fore River S. B. Co. | Turbine. | 2 masts | Knots, 34.50 | Tons, 0 | 0 | 123 | | | |
| Stockton..... | 1,125 | | 310 | 30 | 08 | 1917 | Philadelphia, Pa. | Wm. Cramp & Sons | do. | do. | 30.10 | 0 | 0 | 123 | | | |
| Stacy..... | 1,215 | | 310 | 30 | 11 | 1918 | San Francisco, Cal. | Bethlehem B. B. Corp. | do. | do. | 35.00 | 0 | 0 | 123 | | | |
| Stirling..... | 1,185 | | 310 | 30 | 11 | 1918 | Quincy, Mass. | Fore River S. B. Co. | do. | do. | 35.00 | 0 | 0 | 123 | | | |
| Stirling..... | 1,185 | | 310 | 30 | 11 | 1918 | do. | do. | do. | do. | 34.80 | 0 | 0 | 123 | | | |
| Swasey..... | 1,215 | | 310 | 30 | 11 | 1918 | Squantum, Mass. | Bethlehem B. B. Corp. | do. | do. | 35.00 | 0 | 0 | 123 | | | |
| Tad..... | 1,165 | | 310 | 30 | 11 | 1918 | Philadelphia, Pa. | Wm. Cramp & Sons | do. | do. | 35.30 | 0 | 0 | 123 | | | |
| Tad II, J. Fr. I..... | 1,165 | | 310 | 30 | 11 | 1918 | do. | do. | do. | do. | 35.00 | 0 | 0 | 121 | | | |
| Tad II..... | 1,165 | | 310 | 30 | 11 | 1918 | do. | do. | do. | do. | 35.00 | 0 | 0 | 123 | | | |
| Tatnell..... | 1,211 | | 310 | 30 | 11 | 1918 | Camden, N. J. | New York B. B. Co. | do. | do. | 35.00 | 0 | 0 | 123 | | | |
| Taylor..... | 1,151 | | 310 | 30 | 11 | 1918 | Marblehead, Cal. | United States | do. | do. | 35.00 | 0 | 0 | 123 | | | |
| Terry..... | 742 | 289 | 310 | 30 | 11 | 1918 | Newport News, Va. | Newport News B. B. Co. | do. | do. | 30.24 | 223 | 0 | 07 | | | |
| Thayer..... | 1,185 | | 310 | 30 | 11 | 1918 | Quincy, Mass. | Fore River S. B. Co. | do. | do. | 35.00 | 0 | 0 | 123 | | | |
| Thayer..... | 1,213 | | 310 | 30 | 11 | 1918 | Newport News, Va. | Newport News B. B. Co. | do. | do. | 35.00 | 0 | 0 | 123 | | | |
| Thompson..... | 1,215 | | 310 | 30 | 11 | 1918 | San Francisco, Cal. | Bethlehem B. B. Corp. | do. | do. | 35.00 | 0 | 0 | 123 | | | |
| Thompson..... | 1,215 | | 310 | 30 | 11 | 1918 | San Francisco, Cal. | Bethlehem B. B. Corp. | do. | do. | 35.00 | 0 | 0 | 123 | | | |
| Tilman..... | 1,151 | | 310 | 30 | 11 | 1918 | Camden, N. J. | New York B. B. Co. | do. | do. | 35.00 | 0 | 0 | 123 | | | |
| Tilman..... | 1,151 | | 310 | 30 | 11 | 1918 | Camden, N. J. | New York B. B. Co. | do. | do. | 35.00 | 0 | 0 | 123 | | | |
| Tilley..... | 742 | 289 | 310 | 30 | 11 | 1918 | Quincy, Mass. | Fore River S. B. Co. | do. | do. | 35.00 | 0 | 0 | 123 | | | |
| Tilley..... | 742 | 289 | 310 | 30 | 11 | 1918 | Bath, Mo. | Bath Iron Works | do. | do. | 30.89 | 224 | 0 | 07 | | | |
| Tinker..... | 1,090 | | 310 | 30 | 11 | 1918 | Quincy, Mass. | Fore River S. B. Co. | do. | do. | 29.55 | 309 | 0 | 100 | | | |
| Tinkers..... | 1,211 | | 310 | 30 | 11 | 1918 | Camden, N. J. | New York B. B. Co. | do. | do. | 35.00 | 0 | 0 | 123 | | | |
| Tinkers..... | 1,165 | | 310 | 30 | 11 | 1918 | Philadelphia, Pa. | Wm. Cramp & Sons | do. | do. | 35.00 | 0 | 0 | 123 | | | |
| Walters..... | 1,090 | | 310 | 30 | 11 | 1918 | Bath, Mo. | Bath Iron Works | do. | do. | 30.67 | 310 | 0 | 100 | | | |
| Walters..... | 1,150 | | 310 | 30 | 11 | 1918 | Camden, N. J. | New York B. B. Co. | do. | do. | 29.67 | 308 | 0 | 100 | | | |
| Walker..... | 742 | 289 | 310 | 30 | 11 | 1918 | Quincy, Mass. | Fore River S. B. Co. | do. | do. | 29.78 | 238 | 0 | 07 | | | |
| Walker..... | 1,185 | | 310 | 30 | 11 | 1918 | do. | do. | do. | do. | 35.00 | 0 | 0 | 123 | | | |
| Walker..... | 742 | 289 | 310 | 30 | 11 | 1918 | Marblehead, Cal. | United States | do. | do. | 35.00 | 0 | 0 | 123 | | | |
| Ward..... | 1,151 | | 310 | 30 | 11 | 1918 | Philadelphia, Pa. | Wm. Cramp & Sons | do. | do. | 30.12 | 230 | 0 | 07 | | | |
| Warrenton..... | 742 | 289 | 310 | 30 | 11 | 1918 | do. | do. | do. | do. | 35.00 | 0 | 0 | 123 | | | |
| Watts..... | 1,165 | | 310 | 30 | 11 | 1918 | do. | do. | do. | do. | 35.00 | 0 | 0 | 123 | | | |
| Wells..... | 1,215 | | 310 | 30 | 11 | 1918 | Quincy, Mass. | Bethlehem B. B. Corp. | do. | do. | 35.00 | 0 | 0 | 123 | | | |
| Wicks..... | 1,151 | | 310 | 30 | 11 | 1918 | Bath, Mo. | Bath Iron Works | do. | do. | 35.30 | 0 | 0 | 123 | | | |
| Wilkes..... | 1,110 | | 310 | 30 | 11 | 1918 | Philadelphia, Pa. | Wm. Cramp & Sons | do. | do. | 30.58 | 0 | 0 | 123 | | | |
| Williams..... | 1,185 | | 310 | 30 | 11 | 1918 | San Francisco, Cal. | Union Works | do. | do. | 35.00 | 0 | 0 | 123 | | | |
| Winslow..... | 1,050 | | 300 | 30 | 4 | 1915 | Philadelphia, Pa. | Wm. Cramp & Sons | do. | do. | 30.65 | 305 | 0 | 100 | | | |
| Woolsey..... | 1,151 | | 310 | 30 | 11 | 1918 | Bath, Mo. | Bath Iron Works | do. | do. | 35.00 | 0 | 0 | 123 | | | |
| Yarnall..... | 1,165 | | 310 | 30 | 11 | 1918 | Philadelphia, Pa. | Wm. Cramp & Sons | do. | do. | 35.00 | 0 | 0 | 123 | | | |
| <i>Coast torpedo vessels.</i> | | | | | | | | | | | | | | | | | |
| BAINBRIDGE..... | 420 | 220 | 215 | 0 | 23 | 1 | 0 | 0 | 1902 | Philadelphia, Pa. | Neafie & Levy | 2 screws, 1 mast | 68,000 | 28.45 | 183 | 3 | 73 |
| BARRY..... | 420 | 220 | 215 | 0 | 23 | 1 | 0 | 0 | 1902 | do. | do. | do. | 68,000 | 28.13 | 183 | 3 | 73 |
| DALE..... | 420 | 220 | 215 | 0 | 23 | 1 | 0 | 0 | 1902 | Richmond, Va. | Wm. R. Trigg & Co. | do. | 68,000 | 28.00 | 187 | 3 | 73 |
| DECATUR..... | 420 | 220 | 215 | 0 | 23 | 1 | 0 | 0 | 1902 | do. | do. | do. | 68,000 | 28.10 | 187 | 3 | 73 |
| HOPKINS..... | 408 | 220 | 238 | 0 | 23 | 11 | 0 | 0 | 1903 | Wilmington, Del. | Harlan & Hollingsworth | do. | 8,450 | 29.02 | 157 | 3 | 73 |
| HULL..... | 408 | 220 | 238 | 0 | 23 | 11 | 0 | 0 | 1903 | do. | do. | do. | 0,110 | 28.04 | 150 | 3 | 73 |
| LAWRENCE..... | 400 | 220 | 210 | 7 | 22 | 2 | 0 | 2 | 1903 | Weymouth, Mass. | Fore River Eng. Co. | do. | 68,400 | 28.41 | 193 | 3 | 73 |
| MACDONOUGH..... | 400 | 220 | 210 | 7 | 22 | 2 | 0 | 2 | 1903 | do. | do. | do. | 68,400 | 28.03 | 110 | 3 | 73 |
| PAUL JONES..... | 420 | 220 | 215 | 0 | 23 | 1 | 0 | 0 | 1902 | San Francisco, Cal. | Union Iron Works | do. | 68,000 | 28.01 | 185 | 3 | 73 |
| PERRY..... | 420 | 220 | 215 | 0 | 23 | 1 | 0 | 0 | 1902 | do. | do. | do. | 68,000 | 28.32 | 183 | 3 | 73 |
| PREDERICK..... | 420 | 220 | 215 | 0 | 23 | 1 | 0 | 0 | 1902 | do. | do. | do. | 68,000 | 28.03 | 183 | 3 | 73 |
| STEWART..... | 420 | 220 | 215 | 0 | 23 | 1 | 0 | 0 | 1902 | do. | do. | do. | 68,000 | 28.00 | 104 | 3 | 73 |
| TRUXTON..... | 433 | 220 | 218 | 0 | 22 | 3 | 0 | 0 | 1902 | Morris Heights, N. Y. | Chas. L. Seabury Co. | do. | 68,000 | 29.68 | 177 | 3 | 73 |
| WHIPPLE..... | 433 | 220 | 218 | 0 | 22 | 3 | 0 | 0 | 1902 | Sparrows Point, Md. | Maryland Steel Co. | do. | 8,354 | 29.68 | 177 | 3 | 73 |
| WORDEN..... | 433 | 220 | 218 | 0 | 22 | 3 | 0 | 0 | 1902 | do. | do. | do. | 7,823 | 28.24 | 170 | 3 | 73 |
| WORDEN..... | 433 | 220 | 218 | 0 | 22 | 3 | 0 | 0 | 1902 | do. | do. | do. | 8,008 | 29.60 | 188 | 3 | 73 |
| <i>Torpedo boats.</i> | | | | | | | | | | | | | | | | | |
| NUMBER 11..... | 112 | 160 | 160 | 0 | 16 | 1 | 5 | 0 | 1897 | Baltimore, Md. | Columbian Iron Works | 2 screws, 2 masts | 62,000 | 21.53 | 45 | 3 | 20 |
| NUMBER 2..... | 142 | 160 | 160 | 0 | 16 | 1 | 5 | 0 | 1898 | do. | do. | 1 mast | 2,411 | 21.49 | 45 | 3 | 20 |
| NUMBER 3..... | 105 | 175 | 175 | 0 | 17 | 8 | 4 | 8 | 1897 | Bristol, R. I. | Herronhoff Mfg. Co. | do. | 63,800 | 28.58 | 78 | 3 | 32 |
| NUMBER 14..... | 140 | 147 | 147 | 0 | 16 | 4 | 4 | 7 | 1900 | Bath, Mo. | Bath Iron Works | do. | 61,200 | 30.00 | 33 | 3 | 32 |
| NUMBER 5..... | 270 | 213 | 213 | 0 | 20 | 6 | 0 | 0 | 1899 | San Francisco, Cal. | Union Iron Works | do. | 65,000 | 30.13 | 97 | 6 | 62 |
| NUMBER 6..... | 103 | 138 | 138 | 3 | 15 | 0 | 4 | 1 | 1895 | Bristol, R. I. | Herronhoff Mfg. Co. | do. | 61,750 | 21.00 | 27 | 2 | 21 |

1 Formerly Foote.
2 Formerly Rodgers.

3 Formerly Dupont.
4 Formerly Dahlgren.

5 Formerly Farragut.
6 Formerly Morris.

a Estimated.
b Also fuel oil.

VESSELS OF THE UNITED STATES NAVY—Continued.

| Name and class of vessel. | Displacement (normal coal supply). | Net tonnage for Suez Canal. | Dimensions. | | | Built (completed). | | | Propulsion. | Rig and number of masts. | Total indicated horsepower on trial. | Speed. | Coal capacity (in bunkers) (40 cu. ft. to ton). | | Comple- ment. | |
|--|------------------------------------|-----------------------------|----------------------------|----------------------------------|-------------|--------------------|-------------------------|-----------------------------|-------------|--------------------------|--------------------------------------|--------|---|-------|------------------|------|
| | | | Length on load water line. | Extreme breadth. | Mean draft. | When. | Where. | By whom. | | | | | Knots. | Tons. | Officers. | Men. |
| | | | | | | | | | | | | | | | | |
| <i>Torpedo boats—Continued.</i> | | | | | | | | | | | | | | | | |
| NUMBER 71..... | 255 | | 108 0 | 20 7 | 6 10 | 1905 | Portland, Oreg..... | Wolf & Zwicker..... | 2 screws. | 2 masts | 5,850 | 27.40 | 91 | 5 | 53 | |
| NUMBER 8 ¹ | 280 | | 205 0 | 10 3 | 6 10 | 1901 | Morris Heights, N. Y. | Chas. L. Seabury Co..... | do. | do. | 65,000 | 30.20 | 101 | 6 | 61 | |
| NUMBER 9 ¹ | 150 | | 140 4 | 17 6 | 5 10 | | Elbing, Germany..... | Schleissau Works..... | do. | 3 masts | 61,000 | 15.00 | 78 | 2 | 23 | |
| NUMBER 10 ¹ | 175 | | 157 0 | 17 7 ¹ / ₂ | 4 11 | 1901 | Bath, Mo..... | Bath Iron Works..... | do. | 1 mast | 63,020 | 20.15 | 44 | 3 | 32 | |
| NUMBER 11 ¹ | 175 | | 167 0 | 17 7 ¹ / ₂ | 4 11 | 1901 | do. | do. | do. | do. | 63,020 | 20.01 | 41 | 3 | 26 | |
| NUMBER 12 ¹ | 175 | | 157 0 | 17 7 ¹ / ₂ | 4 11 | 1901 | do. | do. | do. | do. | 63,010 | 23.57 | 44 | 3 | 26 | |
| NUMBER 13 ¹ | 196 | | 175 1 | 17 0 | 5 11 | 1904 | Bo. Boston, Mass..... | Lawley & Sons..... | do. | do. | 3,000 | 25.53 | 74 | 3 | 33 | |
| NUMBER 14 ¹ | 196 | | 175 1 | 17 0 | 5 11 | 1902 | do. | do. | do. | do. | 63,000 | 25.52 | 74 | 3 | 32 | |
| NUMBER 15 ¹ | 200 | | 175 1 | 17 0 | 5 2 | 1902 | Richmond, Va..... | Wm. R. Trigg Co..... | do. | do. | 63,000 | 20.07 | 81 | 3 | 15 | |
| NUMBER 16 ¹⁰ | 200 | | 175 1 | 17 0 | 5 2 | 1902 | do. | do. | do. | do. | 3,000 | 21.83 | 87 | 3 | 15 | |
| NUMBER 17 ¹¹ | 165 | | 175 1 | 17 0 | 5 2 | 1904 | Baltimore, Md..... | Columbian Iron Works..... | do. | do. | 3,000 | 21.04 | 75 | 3 | 32 | |
| <i>Submarines.</i> | | | | | | | | | | | | | | | | |
| (List omitted; data confidential.) | | | | | | | | | | | | | | | | |
| <i>Special type.</i> | | | | | | | | | | | | | | | | |
| AROSTOOK ¹² | 3,500 | | 375 0 | 52 2 | 16 0 | 1907 | Philadelphia, Pa..... | Wm. Cramp & Sons..... | 2 screws. | 2 masts | | 20.00 | 400 | | 200 | |
| BALTIMORE..... | 4,113 | 1,700 | 327 6 | 48 7 ¹ / ₂ | 10 0 | 1888 | do. | do. | do. | do. | 8,078 | 20.10 | 1,002 | 42 | 291 | |
| BLACK HAWK ¹³ | 13,500 | | 404 0 | 53 0 | 28 5 | 1913 | do. | do. | 1 screw. | 2 masts | | 13.00 | 2,108 | 2 | 421 | |
| CANANDAQUA ¹⁴ | 7,620 | | 370 0 | 48 3 | 22 0 | 1901 | Newport News, Va..... | Newport News S. B. Co..... | do. | do. | 4,000 | 15.00 | 613 | | 350 | |
| CANONICUS ¹⁵ | 7,620 | | 370 0 | 48 3 | 22 0 | 1899 | do. | do. | do. | do. | 4,000 | 15.00 | 613 | | 350 | |
| HOUSATONIC ¹⁶ | 7,620 | | 370 0 | 48 3 | 22 0 | 1890 | do. | do. | do. | do. | 4,000 | 15.00 | 613 | | 350 | |
| QUINNEBAUG ¹⁷ | 6,150 | | 350 0 | 42 0 | 18 0 | 1899 | Chester, Pa..... | Delaware Riv. S. B. Co..... | do. | do. | 4,000 | 17.00 | 750 | | 320 | |
| HOANOKE ¹⁸ | 7,620 | | 370 0 | 44 3 | 22 0 | 1901 | Newport News, Va..... | Newport News S. B. Co..... | do. | do. | 4,000 | 15.00 | 613 | | 350 | |
| SAN FRANCISCO..... | 4,083 | 1,200 | 310 0 | 40 2 | 18 0 | 1890 | San Francisco, Cal..... | Union Iron Works..... | 2 screws. | do. | 0,013 | 10.20 | 603 | 33 | 301 | |
| SARANAC ¹⁹ | 6,150 | | 350 0 | 42 0 | 18 0 | 1899 | Gettysburg, Pa..... | Delaware Riv. S. B. Co..... | 1 screw. | 1 mast | 4,000 | 17.00 | 750 | | 320 | |
| SHAWMUT ²⁰ | 3,500 | | 375 0 | 52 2 | 16 0 | 1907 | Philadelphia, Pa..... | Wm. Cramp & Sons..... | 2 screws. | 2 masts | 7,000 | 20.00 | 400 | | 296 | |
| VESTAL..... | 12,385 | 4,387 | 450 0 | 60 0 | 20 0 | 1909 | New York, N. Y..... | United States..... | do. | do. | 7,500 | 16.00 | 1,422 | 43 | 273 | |
| VERUVIUS..... | 630 | | 252 4 | 26 0 ¹ / ₂ | 10 7 | 1890 | Philadelphia, Pa..... | Wm. Cramp & Sons..... | do. | do. | 4,295 | 21.50 | 135 | 5 | 32 | |
| <i>Unserviceable for war purposes.</i> | | | | | | | | | | | | | | | | |
| Adams..... | 1,400 | | 189 0 | 35 0 | 14 1 | 1870 | Boston, Mass..... | Donald McKay..... | 1 screw. | Bark.. | 800 | 0.80 | 144 | | 139 | |
| Boxer..... | 316 | | 108 0 | 29 0 | 0 2 | 1905 | Portsmouth, N. H..... | United States..... | do. | Bgn. | | | 4 | 10 | | |
| CUMBERLAND..... | 1,800 | | 170 5 | 45 8 | 10 5 | 1907 | Boston, Mass..... | do. | do. | Bark. | | | 102 | 10 | | |
| Granite State ²¹ | 4,150 | | 100 3 | 53 0 | 25 0 | 1818 | Kittery, Me..... | do. | do. | do. | | | | | | |
| Hartford..... | 2,700 | | 220 0 | 43 1 | 18 2 | 1838 | Boston, Mass..... | do. | 1 screw. | Bark. | 2,000 | 12.00 | 208 | 14 | 78 | |
| INTREPID..... | 1,800 | | 170 5 | 45 8 | 10 5 | 1907 | Maro Island, Cal..... | do. | do. | do. | | | 102 | 10 | | |
| MILWAUKEE..... | 9,700 | | 424 0 | 60 0 | 22 0 | 1900 | San Francisco, Cal..... | Union Iron Works..... | 2 screws. | do. | 21,504 | 22.22 | 1,744 | | | |
| Mohican..... | 1,000 | | 210 0 | 37 0 | 10 0 | 1883 | Maro Island, Cal..... | United States..... | do. | Bark. | 1,150 | 10.65 | 162 | 5 | | |
| Old Constellation ²² | 1,670 | | 170 0 | 42 0 | 20 0 | 1797 | Baltimore, Md..... | do. | do. | Ship. | | | 15 | | | |
| Old Constitution ²³ | 2,200 | | 175 0 | 45 0 | 20 0 | 1797 | Boston, Mass..... | do. | do. | do. | | | | | | |
| PHILADELPHIA..... | 4,110 | | 327 6 | 48 7 ¹ / ₂ | 10 0 | 1890 | Philadelphia, Pa..... | Wm. Cramp & Sons..... | 2 screws. | do. | 6,915 | 19.68 | 537 | | | |
| Reina Mercedes ²⁴ | 2,835 | | 292 0 | 43 3 | 10 0 | 1887 | Catagay, Spain..... | do. | do. | Ship. | | | 199 | | | |
| Richmond..... | 2,700 | | 225 0 | 42 0 | 17 4 | 1838 | Norfolk, Va..... | United States..... | do. | do. | 642 | 9.50 | 271 | | | |
| SOUTHERY ²⁵ | 3,100 | | 288 0 | 38 1 | | 1859 | Sanibel, I., England | R. Thompson, S. & Co..... | 1 screw. | do. | | | 380 | 0 | | |
| Topaka ²⁶ | 2,225 | | 251 0 | 35 0 | 17 8 | 1881 | Kiel, Germany..... | G. Howaldt..... | do. | Bch. | | 10.00 | 403 | | | |

¹ Formerly Goldsborough.
² Formerly Halloy.
³ Formerly Somers.
⁴ Formerly Bagley.
⁵ Formerly Middle.
⁶ Formerly Haskely.
⁷ Formerly De Long.
⁸ Formerly Shubrick.

⁹ Formerly Thurston.
¹⁰ Formerly Timony.
¹¹ Formerly St. S. Dunker Hill (201201).
¹² Formerly St. S. Santa Catalina (211724).
¹³ Formerly St. S. El Caca (17254).
¹⁴ Formerly St. S. El Caca (17254).
¹⁵ Formerly St. S. El Caca (17254).
¹⁶ Formerly St. S. El Caca (17254).
¹⁷ Formerly St. S. El Caca (17254).
¹⁸ Formerly St. S. El Caca (17254).
¹⁹ Formerly St. S. El Caca (17254).
²⁰ Formerly St. S. El Caca (17254).

²¹ Formerly St. S. Hamilton (96193).
²² Formerly St. S. Massachusetts (20142).
²³ Formerly U. S. B. New Beam S.H.R.
²⁴ Formerly U. S. B. Cross-Battle.
²⁵ Formerly U. S. B. Cross-Battle.
²⁶ Formerly Spanish St. S. Reina Mercedes. (Prizo).
²⁷ Formerly British St. S. Southern.
²⁸ Formerly German St. S. Diogenes.
²⁹ Estimated.

VESSELS OF THE UNITED STATES NAVY—Continued.

| Name and class of vessel. | Displacement (normal coal supply). | Net tonnage for Suez Canal. | Dimensions. | | | Built (completed). | | | Propulsion. | Rig and number of masts. | Total indicated horsepower on trial. | Speed. | Coal capacity (in bunkers) (42 cu. ft. to ton). | Complement. | |
|------------------------------|------------------------------------|-----------------------------|----------------------------|------------------|-------------|--------------------|-----------------------------|-----------------------------|-------------|--------------------------|--------------------------------------|--------|---|-------------|------|
| | | | Length on load water line. | Extreme breadth. | Mean draft. | When. | Where. | By whom. | | | | | | Officers. | Men. |
| <i>Supply ships.</i> | | | | | | | | | | | | | | | |
| BRIDGE..... | 8,500 | 2,500 | 400 0 | 55 2 1/2 | 20 8 | 1917 | Boston, Mass..... | United States..... | 2 screws. | 2 masts | 2,200 | 14.00 | 1,000 | 14 | 150 |
| CELTIC..... | 9,750 | 2,800 | 389 8 | 44 7 | 21 0 | 1891 | Baltimore, Md..... | Workman Clark & Co..... | 1 screw. | do. | 2,383 | 10.50 | 757 | 25 | 167 |
| CULGOA..... | 9,000 | 2,481 | 334 4 | 43 0 | 21 0 | 1889 | Baltimore, Md..... | J. L. Thompson & Sons..... | do. | do. | 2,127 | 13.25 | 980 | 24 | 165 |
| GLACIER..... | 8,325 | 2,429 | 353 0 | 49 1 | 25 4 | 1891 | Philadelphia, Pa..... | do. | do. | 2,127 | 12.30 | 939 | 23 | 103 | |
| Supply..... | 4,325 | 2,029 | 312 7 | 43 4 | 16 5 | 1873 | Philadelphia, Pa..... | Wm. Cramp & Sons..... | do. | do. | 1,060 | 9.00 | 1,053 | 23 | 162 |
| <i>Seagoing barges.</i> | | | | | | | | | | | | | | | |
| Carrie Clark (125300) | | | 188 0 | 39 7 | 23 0 | 1917 | Waldoboro, Mo..... | J. Clark & Sons..... | do. | 2 masts | do. | do. | do. | do. | do. |
| General Knox (85099) | | | 251 1 | 42 5 | 23 0 | 1881 | Thomas, Mo..... | E. O'Brien..... | do. | do. | do. | do. | do. | do. | do. |
| J. B. Walker (76092) | 7,000 | | 247 1 | 42 2 | 26 0 | 1870 | do. | do. | do. | 3 masts | do. | do. | do. | do. | do. |
| Josephus (76888) | | | 213 0 | 39 2 | 20 8 | 1876 | New Castle, Mo..... | E. Haggett..... | do. | do. | do. | do. | do. | do. | do. |
| Katharine W. Culen (106529) | | | 144 9 | 30 2 | 15 0 | 1903 | Baltimore, Md..... | do. | do. | do. | do. | do. | do. | do. | do. |
| N. J. (81376) | | | 220 0 | 38 8 | 20 0 | 1866 | Glasgow, Scotland..... | Alken Mansel..... | do. | 2 masts | do. | do. | do. | do. | do. |
| Old Point (11574) | | | 255 0 | 42 0 | 17 0 | 1872 | Wilmington, Del..... | Harlan & Hollingsworth..... | do. | 3 masts | do. | do. | do. | do. | do. |
| South Sea (11574) | | | 219 0 | 41 7 | 17 0 | 1870 | Proctor, Va..... | E. C. Soule..... | do. | 2 masts | do. | do. | do. | do. | do. |
| Solitaire (115931) | | | 213 7 | 40 1 | 23 7/8 | 1870 | Baltimore, Md..... | B. Sowell..... | do. | do. | do. | do. | do. | do. | do. |
| W. F. Babcock (80935) | | | 210 0 | 43 0 | 25 8 | 1917 | do. | A. Sowell & Co..... | do. | 3 masts | do. | do. | do. | do. | do. |
| <i>Troop transports.</i> | | | | | | | | | | | | | | | |
| AEOLUS..... | 20,000 | | 562 0 | 62 0 | 23 7/8 | 1899 | Danzig, Germany..... | F. Schichau..... | 2 screws. | 2 masts | 15,000 | 15.50 | 1,000 | 40 | 538 |
| AGAMEMNON..... | 25,530 | | 684 3 | 72 3 | 29 10 | 1902 | Stettin, Germany..... | Akt. Ges. Vulkan..... | do. | 3 masts | 15,000 | 23.50 | 5,025 | 40 | 920 |
| AMERICA..... | 41,700 | | 609 0 | 74 3 | 39 5/8 | 1905 | Belfast, Ireland..... | Harley & Welford..... | do. | do. | 15,000 | 17.50 | 5,550 | 40 | 962 |
| ANTIGONE..... | 17,024 | | 498 3 | 58 1 | 27 0 | 1900 | Geestmundo, Germany..... | J. C. Teichmberg..... | do. | do. | 5,000 | 14.00 | 1,520 | 40 | 513 |
| ANTILLES (201018) | 10,500 | | 421 1 1/2 | 53 0 | 20 0 | 1907 | Philadelphia, Pa..... | Wm. Cramp & Sons..... | do. | 2 masts | do. | 18.00 | 1,304 | do. | do. |
| BLUE RIDGE..... | | | 260 2 | 38 3 | 12 0 | 1891 | Cleveland, Ohio..... | Globe Iron Works..... | 1 screw. | do. | 2,400 | 16.50 | 125 | do. | 77 |
| CHARLES..... | | | 407 0 | 61 3 | 16 0 | 1900 | Chester, Pa..... | Delaware Riv. S. B. Co..... | 3 screws. | do. | 10,000 | 22.40 | 2,602 | do. | 127 |
| CITY OF SOUTH HAVEN (127731) | | | 217 8 | 40 3 | 12 0 | 1903 | Toledo, Ohio..... | Chas. S. B. Co..... | 1 screw. | do. | 2,000 | 18.20 | 90 | do. | 71 |
| DE KALB..... | 14,180 | | 488 3 | 55 7 | 20 0 | 1904 | Stettin, Germany..... | Akt. Ges. Vulkan..... | 2 screws. | do. | 10,500 | 17.74 | 1,774 | 40 | 494 |
| DES MOINES (121755) | 22,400 | | 560 0 | 60 2 | 31 4 | 1902 | Philadelphia, Pa..... | Wm. Cramp & Sons..... | do. | 4 masts | 10,700 | 15.70 | 2,200 | do. | 390 |
| GENERAL ATWATER..... | 1,115 | | 212 0 | 29 0 | 11 0 | 1895 | Baltimore, Md..... | A. McMillan & Son..... | 1 screw. | 2 masts | 770 | 10.50 | 216 | 0 | 0 |
| GENERAL WASHINGTON..... | 37,000 | | 690 1 | 78 2 | 33 0 | 1908 | Stettin, Germany..... | Akt. Ges. Vulkan..... | 2 screws. | 4 masts | 21,000 | 18.50 | 4,780 | 40 | 907 |
| GREAT NORTHERN (212710) | 9,708 | | 509 6 | 63 1 | do. | 1914 | Philadelphia, Pa..... | Wm. Cramp & Sons..... | 3 screws. | do. | 25,000 | 23.00 | 1,500 | do. | 422 |
| HARVEY..... | 8,500 | 3,840 | 450 2 | 45 4 | 24 3 | 1870 | Glasgow, Scotland..... | J. Elder & Co..... | 1 screw. | 4 masts | 3,100 | 13.00 | 1,423 | 31 | 247 |
| HARVEY..... | 15,390 | | 517 0 | 63 3 | 28 0 | 1880 | Cleveland, Ohio..... | J. & G. Thomson..... | 2 screws. | 3 masts | 20,000 | 20.70 | 2,009 | do. | 522 |
| HARVEY..... | 10,000 | | 490 0 | 61 1 | 19 10/16 | 1917 | Philadelphia, Pa..... | Union Iron Works..... | do. | 2 masts | do. | 14.00 | 1,200 | 31 | 227 |
| HENRY M. MALONEY (11157) | 19,919 | | 424 3 | 54 0 | 24 0 | 1910 | Newport News, Va..... | Newport News S. B. Co..... | do. | do. | do. | 15.00 | 8,981 | do. | 176 |
| HILTON..... | | | 525 3 | 60 0 | 28 0 | 1890 | Stettin, Germany..... | Akt. Ges. Vulkan..... | do. | do. | do. | 15.50 | 2,890 | 24 | 454 |
| IRISH PRINCE..... | | | 455 2 | 53 2 | 26 6 | 1911 | Amsterdam, Holland..... | Nederland S. B. Maats..... | do. | do. | do. | 14.00 | 1,600 | do. | 81 |
| IRISH PRINCE..... | | | 500 0 | 60 0 | 31 1 | 1902 | Philadelphia, Pa..... | Wm. Cramp & Sons..... | do. | 4 masts | 10,200 | 14.00 | 2,231 | do. | 390 |
| LANCASTER..... | 22,200 | | 370 8 | 50 0 | 18 0 | 1912 | Newport News, Va..... | Newport News S. B. Co..... | 1 screw. | 2 masts | 3,500 | 15.00 | 478 | do. | 201 |
| LIVADIAS..... | 58,000 | | 607 0 | 100 3 | 37 0 | 1914 | Hamburg, Germany..... | Blöhm & Voss..... | 4 screws. | do. | 60,000 | 24.00 | 8,730 | 60 | 1694 |
| LOUISVILLE (116669) | 10,275 | | 535 0 | 63 0 | 27 5 | 1895 | Philadelphia, Pa..... | Wm. Cramp & Sons..... | 2 screws. | do. | 20,000 | 10.25 | 2,900 | do. | 522 |
| MADAWASKA..... | | | 490 4 | 55 3 | 27 6 | 1907 | Stettin, Germany..... | Akt. Ges. Vulkan..... | do. | do. | 7,800 | 15.50 | 3,800 | 40 | 469 |
| MARHUA..... | 25,000 | | 600 0 | 65 0 | 33 0 | 1904 | Camden, N. J..... | New York S. B. Co..... | do. | 4 masts | 10,000 | 10.00 | 1,910 | do. | 430 |
| MARHUA..... | | | 274 8 | 42 2 | 10 3 | 1893 | Camden, N. J..... | Chicago S. B. Co..... | 1 screw. | 2 masts | 2,500 | 15.60 | do. | do. | do. |
| MARHUA WASHINGTON..... | 12,500 | | 460 0 | 50 0 | 24 0 | 1908 | Port Glasgow, Scotland..... | Russell & Co..... | 2 screws. | do. | 7,218 | 17.20 | 1,551 | do. | 425 |

1 Formerly British st. s. Collic King.

2 Formerly British st. s. Culgoa.

3 Formerly British st. s. Port Chalmers.

4 Formerly schooner-barge West Point.

5 Formerly German st. s. Grosser Kurfürst.

6 Formerly German st. s. Kaiser Wilhelm II.

7 Formerly German st. s. Amerika.

8 Formerly German st. s. Neckar.

9 Formerly st. s. Virginia (101631).

10 Formerly st. s. Harvard (201372).

11 Formerly German st. s. Prinz Eitel Friedrich.

12 Formerly Spanish st. s. General Alava.

13 Formerly German st. s. George Washington.

14 Formerly British st. s. Arizona.

15 U. S. Q. M. C. st. s. Hancock.

16 British st. s. City of Paris.

17 U. S. st. s. Paris.

18 Formerly st. s. Philadelphia (160017).

19 Formerly German st. s. Friedrich der Grosse.

20 Formerly German st. s. Vaterland.

21 Formerly st. s. St. Louis.

22 Formerly German st. s. König Wilhelm II.

23 Formerly Austrian st. s. Martha Washington.

24 Dutch requisitioned vessel.

VESSELS OF THE UNITED STATES NAVY—Continued.

| Name and class of vessel. | Displacement (normal coal supply). | Net tonnage for Suez Canal. | Dimensions. | | | Built (completed). | | | Propulsion. | Rig and number of masts. | Total indicated horsepower on trial. | Speed. | Coal capacity (in bunkers) (42 cu. ft. to ton). | Complement. | |
|------------------------------------|------------------------------------|-----------------------------|----------------------------|------------------|-------------|--------------------|-------------------------|---------------------------|---------------|--------------------------|--------------------------------------|--------|---|-------------|-------|
| | | | Length on lead water line. | Extreme breadth. | Mean draft. | When. | Where. | By whom. | | | | | | Officers. | Men. |
| | | | | | | | | | | | | | | | |
| <i>Troop transports—Continued.</i> | | | | | | | | | | | | | | | |
| MATRONIA (211915)... | 10,800 | | 480 0 | 58 1 | 29 0 | 1913 | Newport News, Va. | Newport News S. B. Co.... | 1 screw.. | 3 masts | 0,000 | 17.00 | 3,000 | | 237 |
| MAUI (214801)..... | 17,600 | | 484 0 | 58 0 | 30 2 | 1917 | San Francisco, Cal., | Union Iron Works..... | 2 screws. |do. | 10,000 | 18.00 | 31,300 | | 67 |
| MERCURY 1..... | 17,114 | | 527 0 | 60 0 | 26 0 | 1890 | Hamburg, Germany. | Blohm & Voss..... |do. |do. | 14 00 | 14 00 | 3,500 | 40 | 452 |
| MINNESOTA (201040) | 30,005 | | 609 0 | 73 0 | 37 0 | 1904 | New London, Conn., | Eastern S. B. Co..... |do. | 4 masts | 10,000 | 17.00 | 5,500 | | 430 |
| MONGOLIA (200403) | 27,000 | | 609 0 | 73 0 | 33 0 | 1903 | Camden, N. J., | New York S. B. Co..... |do. |do. | 10.50 | 10.50 | 1,010 | | 430 |
| MOUNT VERNON 2 | | | 685 4 | 72 2 | 31 0 | 1900 | Stettin, Germany. | Akt. Ges. Vulkan..... |do. | 3 masts | 45,000 | 24.00 | 5,452 | 40 | 808 |
| NARRAGANSETT (21533) | | | 320 2 | 48 1 | 16 0 | 1913 | Wilmington, Del., | Harlan & Hollingsworth... |do. | 2 masts | 4,000 | 23.00 | 200 | | 100 |
| NOPATIN 3 | | | 320 2 | 48 1 | 16 0 | 1913 |do. |do. |do. |do. | 4,000 | 23.00 | 200 | | |
| NORTHERN PACIFIC (212920) | 0,703 | | 509 0 | 63 1 | | 1915 | Philadelphia, Pa., | Wm. Cramp & Sons..... | 3 screws. |do. | 15,000 | 23.00 | 1,500 | | 422 |
| OHIZABA (216204) | 11,298 | | 424 0 | 60 0 | 24 5 | 1918 |do. |do. | 2 screws. | 3 masts | 0,000 | 17.00 | 1,727 | | 321 |
| PASTORES (212053) | | | 470 4 | 55 3 | 27 4 | 1912 | Belfast, Ireland. | Workman Clark & Co..... |do. |do. | 7,000 | 17.00 | 2,715 | | 207 |
| PLATTSBURG 4 | 15,300 | | 525 0 | 63 3 | 29 0 | 1888 | Clydebank, Scotland | J. & G. Thomson..... |do. | 3 masts | 20,000 | 19.00 | 3,000 | | 622 |
| POCAHONTAS 4 | 18,000 | | 523 0 | 60 2 | 29 0 | 1900 | Stettin, Germany... | Akt. Ges. Vulkan..... |do. | 2 masts | | 10.00 | 1,787 | 40 | 470 |
| POWHATAN 1..... | 18,020 | | 499 3 | 60 2 | 29 8 | 1899 |do. |do. |do. |do. | | 15.00 | 3,500 | 40 | 493 |
| PRESIDENT GRANT 5 | | | 599 0 | 68 2 | 34 0 | 1907 | Belfast, Ireland. | Harlan & Wolff..... |do. | 6 masts | 7,050 | 14.50 | 2,899 | 40 | 621 |
| PRINCESS MATILDA 6 | 20,500 | | 522 8 | 60 1 | 29 0 | 1900 | Stettin, Germany... | Akt. Ges. Vulkan..... |do. | 2 masts | 0,000 | 16.00 | 1,787 | | 450 |
| PURITAN (180898)... | | | 250 0 | 40 0 | | 1901 | Toledo, Ohio..... | Craig S. B. Co..... | 1 screw.. |do. | 1,600 | 15.60 | 110 | | 71 |
| RINDAM 7 | 23,050 | | 550 3 | 62 3 | 32 3/4 | 1901 | Belfast, Ireland..... | Harlan & Wolff..... | 2 screws. |do. | 7,000 | 15.00 | 1,753 | | 653 |
| SANTA ELISA 8 | 8,000 | | 300 0 | 51 0 | 21 6 | 1918 | Camden, N. J., | New York S. B. Co..... |do. |do. | 12.00 | 12.00 | | 21 | 108 |
| SANTA LEONORA 10 | 8,000 | | 300 0 | 51 0 | 21 5 | 1918 |do. |do. |do. | 2 masts | | 12.00 | | 21 | 108 |
| SANTA TERESA (210909) | 8,000 | | 300 0 | 51 0 | 21 5 | 1918 | Philadelphia, Pa., | Wm. Cramp & Sons..... | 1 screw.. |do. | | 12.00 | | 21 | 108 |
| SIMONEY (210082)... | 11,298 | | 421 0 | 60 0 | 24 0 | 1918 |do. |do. | 2 screws. |do. | 0,000 | 17.45 | 1,727 | | 322 |
| SIERRA (110990)... | 0,050 | | 400 0 | 50 2 | 21 0 | 1900 |do. |do. |do. | 2 masts | 8,211 | 10.00 | 2,513 | | 283 |
| ST. PAUL (110603)... | | | 635 0 | 63 0 | | 1895 |do. |do. |do. |do. | 20,000 | 20.00 | | | 522 |
| BUSQUIANA 11 | 17,857 | | 501 0 | 58 1 | 28 0 | 1899 | Hamburg, Germany. | Blohm & Voss..... |do. | 4 masts | 5,300 | 14.00 | 1,358 | 40 | 472 |
| TEJADORE 12 | | | 470 4 | 53 3 | 27 4 | 1913 | Belfast, Ireland..... | Workman Clark & Co..... |do. |do. | 7,000 | 17.00 | 2,715 | | 207 |
| THEODORE ROOSEVELT (202041) | | | 275 7 | 40 0 | 12 0 | 1900 | Toledo, Ohio..... | Toledo S. B. Co..... | 1 screw.. | 2 masts | 5,000 | 20.80 | 200 | | 71 |
| VON STRUBEN 13 | 23,500 | | 635 0 | 66 0 | 30 0 | 1901 | Stettin, Germany... | Akt. Ges. Vulkan..... | 2 screws. |do. | 35,000 | 23.00 | 4,073 | 40 | 635 |
| WILHELMINA (200097) | | | 420 1 | 51 1 | 26 0 | 1909 | Newport News, Va., | Newport News S. B. Co... | 1 screw.. | 3 masts | 0,700 | 16.50 | 18,000 | | 215 |
| YALE (201017)..... | | | 407 0 | 61 3 | 19 0 | 1900 | Chester, Pa., | Delaware Riv. S. B. Co... | 3 screws. | 2 masts | 10,000 | 22.40 | | | 127 |
| ZEELANDIA 14 | 11,600 | | 410 0 | 55 7 | 27 0 | 1910 | Glasgow, Scotland.. | A. Stephen & Sons..... | 2 screws. |do. | 5,300 | 15.00 | 1,450 | | 310 |
| <i>Fuel ships.</i> | | | | | | | | | | | | | | | |
| ABARENDA 15 | 0,080 | 2,133 | 314 0 | 42 0 1/2 | | 1892 | Newcastle, England. | Edwards S. B. Co..... | 1 screw.. |do. | 1,050 | 0 00 | 825 | 10 | 77 |
| AJAX 16 | 0,250 | 3,320 | 375 4 | 46 0 | | 1890 | Glasgow, Scotland.. | D. & W. Henderson Co... |do. |do. | 3,000 | 0 00 | 800 | 10 | 90 |
| ARETHUSA 16 | 0,160 | 2,313 | 332 0 | 42 2 | 20 11 | 1893 | Stockton, England.. | Craig, Taylor & Co..... |do. |do. | 1,700 | 0 00 | 685 | 10 | 79 |
| BRAZOS 17 | 14,500 | | 455 0 | 50 0 | 26 2 | 1910 | Boston, Mass., | United States..... | 2 1/2 screws. |do. | 5,500 | 13.00 | | 10 | 138 |
| BRUTE 17 | 0,550 | 2,302 | 321 0 | 41 0 | | 1894 | So. Shields, England | J. Rodhead & Sons..... | 1 screw.. |do. | 1,200 | 0 00 | 450 | 10 | 70 |
| CACAB 18 | 8,020 | 2,072 | 310 0 | 43 11 | | 1890 | Stockton, England.. | Ropner & Sons..... |do. |do. | 1,200 | 0 00 | 800 | 10 | 70 |
| CUYAMA 19 | 11,500 | | 455 0 | 50 0 | 26 2 | 1917 | Moro Island, Cal., | United States..... |do. |do. | 5,200 | 11.00 | 1,675 | 10 | 134 |
| HECTOR 20 | 11,250 | 3,583 | 385 0 | 53 0 | 21 8 | 1909 | Sparrows Point, Md., | Maryland Steel Co..... |do. | 2 masts | 5,000 | 12.87 | 825 | 10 | 70 |
| JASON 21 | 10,250 | 7,119 | 611 0 | 65 0 | 27 8 | 1913 |do. |do. |do. |do. | 0,808 | 14.32 | 2,300 | 13 | 169 |
| JUPITER 22 | 10,360 | 7,212 | 620 0 | 65 0 | 27 8 | 1913 | Moro Island, Cal., | United States..... |do. |do. | 67,161 | 14.99 | 2,300 | 13 | 180 |
| KANAWHA 23 | 11,500 | 5,037 | 455 0 | 50 0 | 26 2 | 1915 |do. |do. | 2 screws. | 2 masts | 65,200 | 11.00 | 1,675 | 10 | 134 |
| MARS 24 | 11,250 | | 385 0 | 53 0 | 21 8 | 1909 | Sparrows Point, Md., | Maryland Steel Co..... |do. |do. | 43,819 | 12.65 | 825 | 10 | 119 |
| MAUMEE 25 | 11,500 | | 455 0 | 50 0 | 26 2 | 1910 | Moro Island, Cal., | United States..... |do. |do. | 45,000 | 14.00 | 1,675 | 10 | 136 |
| NANSHAN 26 | 5,140 | | 285 0 | 39 0 | 21 3 | 1898 | Grangemouth, Scot-land. | Grangemouth Dry Dock Co. | 1 screw.. |do. | 1,400 | 10.50 | 425 | 10 | 70 |

1 Formerly German st. s. Barbarossa.
2 Formerly German st. s. Krimhilda (in Cecille).
3 Formerly st. s. Mantattan (211731).
4 Formerly British st. s. Passara.
5 Formerly British st. s. City of New York.
6 Formerly U. S. s. New York (1 - 10).
7 Formerly German st. s. Princess Irene.
8 Formerly German st. s. Hamburg.
9 Formerly German st. s. President Grant.

10 Formerly German st. s. Princess Alice.
11 Formerly st. s. Santa Luisa (210215).
12 Formerly German st. s. Rheln.
13 Formerly British st. s. Tenadores.
14 Formerly German st. s. Kronprinz Wilhelm.
15 Formerly British st. s. Abrenda.
16 Formerly British st. s. Scindia.
17 Formerly British st. s. Lucifno.

18 Formerly Norwegian st. s. Peter Jensen.
19 Formerly British st. s. Kingtor.
20 Formerly British st. s. Nanshan.
a Dutch requisitioned vessel.
b Transferred to Navy before document issued.
c Estimated.
d Main engines only.
e Tons of fuel oil.

VESSELS OF THE UNITED STATES NAVY—Continued.

| Name and class of vessel. | Displacement (normal coal supply). | Net tonnage for Suez Canal. | Dimensions. | | | Built (completed). | | | Propulsion. | Rig and number of masts. | Total indicated horsepower on trial. | Speed. | Coal capacity (in bunkers) (42 cu. ft. to ton). | | Complement. | |
|---|------------------------------------|-----------------------------|----------------------------|------------------|-------------|--------------------|--------------------------|-----------------------------|-------------|--------------------------|--------------------------------------|--------|---|-------|-------------|-------|
| | | | Length on load water line. | Extreme breadth. | Mean draft. | When. | Where. | By whom. | | | | | Officers. | Men. | | |
| | | | | | | | | | | | | | | | Tons. | Tons. |
| Fuel ships—Con. | | | | | | | | | | | | | | | | |
| NEPTUNE..... | 10,480 | 7,581 | 520 0 | 65 0 | 27 8 | 1911 | Sparrows Point, Md. | Maryland Steel Co..... | Turbino. | 4 pl. m. | 65,400 | 12.03 | 2,500 | 13 | 102 | |
| NEREUS..... | 10,080 | 7,010 | 500 0 | 62 0 | 27 8 | 1913 | Newport News, Va. | Newport News S. B. Co..... | 2 screws. | 60,001 | 14.88 | 1,925 | 10 | 109 | | |
| NERO ¹ | 6,100 | | 312 0 | 41 0 | | 1893 | Sunderland, Eng-land. | J. L. Thompson & Son.... | 1 screw. | 61,000 | 6 0.00 | 300 | 10 | 70 | | |
| ORION..... | 10,250 | 7,148 | 514 0 | 65 0 | 27 8 | 1913 | Sparrows Point, Md. | Maryland Steel Co..... | 2 screws. | 60,043 | 14.47 | 2,300 | 10 | 109 | | |
| PROTEUS..... | 10,080 | 7,599 | 500 0 | 62 0 | 27 8 | 1913 | Newport News, Va. | Newport News S. B. Co..... | | 67,207 | 14.57 | 1,925 | 10 | 109 | | |
| Saturn..... | 4,810 | | 283 0 | 40 5 | 21 3 | 1890 | Wilmington, Del. | Harlan & Hollingsworth.. | 1 screw. | 1,500 | 11.00 | 400 | 10 | 114 | | |
| Sterling ² | 5,000 | 1,499 | 275 0 | 37 0 | | 1851 | Port Glasgow, Scot-land. | Duncan & Co..... | | 61,000 | 11.00 | 475 | 10 | 70 | | |
| VULCAN..... | 11,250 | | 385 0 | 53 0 | 24 8 | 1909 | Sparrows Point, Md. | Maryland Steel Co..... | 2 screws. | 2 masts | 63,736 | 12.82 | 825 | 10 | 110 | |
| Tenders. | | | | | | | | | | | | | | | | |
| BEAVER..... | 5,370 | | 357 0 | 47 0 | 10 0 | 1918 | Newport News, Va. | Newport News S. B. Co.... | 1 screw. | | 16.50 | 2,350 | | 350 | | |
| BRIDGEPORT ³ | 8,600 | | 429 4 | 54 4 | 23 3 | 1901 | Vicksack, Germany. | Bramer Vulkan..... | | | 3,600 | 12.50 | 1,000 | | 363 | |
| BUFFALO..... | 6,000 | | 391 1 | 48 3 | 10 6 | 1892 | Newport News, Va. | Newport News S. B. Co.... | 1 screw. | | 63,000 | 14.50 | 1,403 | 21 | 402 | |
| BUSHNELL..... | 3,550 | | 300 0 | 45 8 | 15 0 | 1915 | Seattle, Wash. | Seattle Const. Co..... | | | 2,617 | 14.15 | 600 | 10 | 174 | |
| CAMDEN ⁴ | 6,000 | | 359 2 | 48 0 | | 1900 | Frankfurt, Germany. | Frankfurt S. B. Co..... | | | 2,850 | 12.00 | 975 | 20 | 322 | |
| DIXIE ⁵ | 6,111 | | 391 1 | 48 3 | 10 11 | 1893 | Newport News, Va. | Newport News S. B. Co.... | | | 61,500 | 14.50 | 1,100 | 20 | 408 | |
| FULTON..... | 1,403 | | 210 0 | 35 0 | 13 0 | 1914 | Groton, Conn. | New London S. & E. Co.... | | | 61,097 | 12.31 | 234 | 14 | 102 | |
| HANNIBAL ⁶ | 4,000 | 1,320 | 263 4 | 39 3 | 17 7 | 1893 | Sunderland, Eng-land. | J. Blumer & Co..... | | | 61,100 | 9.00 | 491 | 24 | 183 | |
| LEBANON ⁷ | 3,285 | | 210 0 | 37 4 | 17 3 | 1891 | Philadelphia, Pa.... | Wm. Cramp & Sons..... | | | 1,000 | 10.00 | 192 | 4 | 163 | |
| LEONIDAS ⁸ | 4,023 | | 263 3 | 39 2 | 17 7 | 1893 | Sunderland, Eng-land. | S. P. Austin & Son (Ltd.).. | | | 1,100 | 8.50 | 205 | 21 | 145 | |
| MELVILLE..... | 7,150 | | 400 0 | 51 5 | 20 0 | 1915 | Camden, N. J. | New York S. B. Co..... | | | 61,000 | 15.00 | 600 | 27 | 370 | |
| Panther ⁹ | 3,380 | 1,912 | 301 8 | 40 8 | 15 9 | 1889 | Philadelphia, Pa.... | Wm. Cramp & Sons..... | | | 63,200 | 13.50 | 601 | 13 | 225 | |
| POMPEY ¹⁰ | 3,085 | | 231 0 | 33 0 | | 1893 | Sunderland, Eng-land. | S. P. Austin & Son (Ltd.).. | | | 65,000 | 10.50 | 205 | 15 | 100 | |
| Prairie ¹¹ | 6,620 | | 391 0 | 48 3 | 20 0 | 1890 | Philadelphia, Pa.... | Wm. Cramp & Sons..... | | | 63,800 | 14.50 | 1,330 | 21 | 318 | |
| PROMETHEUS..... | 12,585 | 4,381 | 450 0 | 63 1 | 20 0 | 1910 | Manila, Phil. Isl., Cal. | United States..... | 2 screws. | | 67,500 | 16.00 | 1,014 | 16 | 177 | |
| RAINBOW ¹² | 4,360 | 2,251 | 326 0 | 41 0 | 17 2 | 1890 | San Francisco, Cal. | James Leung..... | 1 screw. | | 61,800 | 12.00 | 1,166 | 12 | 251 | |
| SAVANNAH ¹³ | 10,800 | | 400 0 | 40 1 | 26 5 | 1899 | Flensburg, Germany | Flensburger S. B. Co..... | | | 2,000 | 10.50 | 743 | 20 | 393 | |
| Hospital ships. | | | | | | | | | | | | | | | | |
| BOSTON..... | 3,000 | 1,280 | 277 5 | 42 2 | 16 10 | 1887 | Chester, Pa. | John Roach & Sons..... | 1 screw. | 2 masts | 4,300 | 15.00 | 438 | | | |
| BOSTON FLOATING HOSPITAL ¹⁴ | 1,200 | | 160 4 | 47 0 | 8 30 | 1900 | So. Boston, Mass. | Atlantic Works..... | | | 200 | 7.00 | 38 | | | |
| COMPELL ¹⁵ | 10,102 | | 413 0 | 50 2 | 20 0 | 1907 | Philadelphia, Pa.... | Wm. Cramp & Sons..... | 2 screws. | 2 masts | | 18.30 | 1,060 | | 318 | |
| MERCY ¹⁶ | 10,112 | | 413 0 | 50 2 | 21 0 | 1907 | | | | | | 18.20 | 1,010 | | | |
| NEVALE ¹⁷ | 4,083 | 1,438 | 311 5 | 40 2 | 18 00 | 1889 | | | | | | 12.00 | 800 | | | |
| RELIANT ¹⁸ | 3,300 | | 259 2 | 46 0 | 15 10 | 1899 | Chester, Pa. | Delaware River S. B. Co. | 1 screw. | | | 15.00 | 607 | 10 | 59 | |
| RELIANT ¹⁹ | 5,700 | 2,759 | 391 2 | 44 0 | 22 0 | 1896 | Newport News, Va. | Newport News S. B. Co.... | | 2 masts | | 15.00 | 1,000 | 10 | 251 | |
| Converted yachts. | | | | | | | | | | | | | | | | |
| ACUSHNET (CG)..... | 800 | | 20 0 | 13 0 | | 1903 | Newport News, Va. | Newport News S. B. Co.... | 1 screw. | 2 masts | | 12.50 | | 3 | 60 | |
| ACUS (201230)..... | | | 107 8 | 15 0 | 5 0 | 1907 | Neposot, Mass. | Geo. Lawley & Sons..... | 2 screws. | 1 mast | 1,050 | 10.00 | | 3 | 20 | |
| ADVANCE (208102)..... | | | 107 6 | 22 8 | 11 5 | 1912 | Solomons Island, Md. | M. M. Davis..... | 1 screw. | 2 masts | | 11.00 | 100 | | 4 | |
| AILEEN (107200)..... | 102 | | 120 0 | 20 0 | 5 0 | 1896 | Chester, Pa. | John Roach & Sons..... | | | 500 | 14.00 | 40 | | 30 | |
| Akela (107475)..... | | | 98 7 | 11 6 | 4 8 | 1899 | Morris Heights, N. Y. | C. L. Seabury & Co..... | 2 screws. | | | 11.00 | 10 | | 15 | |
| Alaska (105973) ²⁰ | | | 111 0 | 21 0 | 8 3 | 1881 | Boothbay, Me. | | 1 screw. | 1 mast | | 10.00 | 40 | 2 | 25 | |
| Albatross (F)..... | | | 299 0 | 37 0 | | 1883 | Wilmington, Del. | | | | | | | 72 | | |
| ALGONQUIN (CG)..... | 1,181 | | 141 0 | 21 0 | 13 0 | 1807 | Cleveland, Ohio. | | 2 screws. | | | 16.00 | | 8 | 63 | |
| ALOHA (207307) ²¹ | | | 105 0 | 35 0 | 18 0 | 1910 | Quincy, Mass. | Fore River S. B. Co..... | 1 screw. | 3 masts | | 12.00 | 160 | | 72 | |
| AMERICAN SOCIETY (105836) ²² | | | 123 6 | 10 0 | 8 6 | 1879 | Kennebunk, Me. | | | | | 7.50 | 30 | 2 | 21 | |
| AMARANTH (LH)..... | 075 | | 150 0 | 28 0 | 12 0 | 1892 | Cleveland, Ohio. | Cleveland S. B. Co..... | | 2 masts | 072 | 10.40 | | 5 | 20 | |

¹ Formerly U. S. S. Whitehall.² Formerly U. S. S. Sterling (110741).³ Formerly German S. Breslau.⁴ Formerly German S. Kiel.⁵ Formerly U. S. S. El Rio (130318).⁶ Formerly British S. S. Joseph Holland.⁷ Formerly U. S. S. Lebanon (111357).⁸ Formerly British S. S. Elizabeth Holland.⁹ Formerly U. S. S. Venezuela (101010).¹⁰ Formerly British S. S. Harlech.¹¹ Formerly U. S. S. El Rio (110741).¹² Formerly British S. S. Norse King.¹³ Formerly German S. S. Sagan.¹⁴ Formerly U. S. S. Hawaii (20551).¹⁵ Formerly U. S. S. Saratoga (204100).¹⁶ Formerly U. S. S. John Enghs (77240).¹⁷ Formerly U. S. S. Creole (127100).¹⁸ Chartered or leased only.¹⁹ Main engines only.²⁰ Estimated.²¹ Tons of fuel oil.

VESSELS OF THE UNITED STATES NAVY—Continued.

| Name and class of vessel. | Displacement (normal coal supply). | Net tonnage for Suez Canal. | Dimensions. | | | Built (completed). | | | Propulsion. | Rig and number of masts. | Total indicated horsepower on trial. | Speed. | Coal capacity (in bunkers) (all cu. ft. to ton). | Comple- ment. | |
|------------------------------------|------------------------------------|-----------------------------|----------------------------|------------------|-------------|--------------------|------------------------|-----------------------------|-------------|--------------------------|--------------------------------------|--------|--|------------------|------|
| | | | Length on load water line. | Extreme breadth. | Mean draft. | When. | Where. | By whom. | | | | | | Officers. | Men. |
| <i>Converted yachts—Continued.</i> | | | | | | | | | | | | | | | |
| Anderton, Raymond J. (208505) | | | 139 7 | 23 8 | 10 3 | 1911 | Noank, Conn. | | 1 screw | 2 masts | | Knots | Tons | | |
| ANEMONE (L.II) | | | 171 0 | 30 0 | | 1908 | Camden, N. J. | New York S. B. Co. | do. | | | | | | |
| Androscoggin (CG) | 1,605 | | 35 2 | 17 0 | | 1903 | Tompkins Cove, N. Y. | | do. | 2 masts | | 13.20 | | 8 | 66 |
| Apache (CG) | 708 | | 202 0 | 29 0 | 0 3 | 1891 | Baltimore, Md. | | do. | do. | | 12.00 | | 7 | 51 |
| ARHODITE (107410) | 1,700 | | 145 0 | 23 0 | 16 6 | 1899 | Bath, Mo. | Bath Iron Works | do. | 3 masts | 3,200 | 15.00 | 540 | | 68 |
| Arctus (L.II) | 500 | | 116 0 | 18 0 | 8 0 | 1879 | Baltimore, Md. | Malster & Reaney | do. | | | | | | 22 |
| Arcady (165310) | | | 85 0 | 17 0 | 10 4 | 1808 | New York, N. Y. | Samuel H. Pano | do. | | | 13.00 | | 4 | 10 |
| Arcadia (CG) | | | 111 6 | 25 3 | 12 3 | 1903 | San Francisco, Cal. | | do. | | | 11.00 | | 2 | 12 |
| Arolo (211602) | | | 155 10 | 28 3 | 10 0 | 1913 | Engle Harbor, Wash. | Hall Bros. | do. | 2 masts | | 10.00 | 800 | | 23 |
| ARCTURUS (208900) | | | 100 2 | 22 0 | 5 0 | 1912 | Wilmington, Del. | Pusey & Jones Co. | 2 screws. | | | 12.00 | 90 | | 69 |
| Ardent (107788) | 293 | | 118 0 | 20 0 | 8 0 | 1902 | Baltimore, Md. | | 1 screw. | 1 mast. | | 7.80 | 17 | | 18 |
| Arundel (CG)† | 115 | | 115 0 | 25 0 | 8 0 | 1873 | Chester, Pa. | | do. | | | 9.00 | | 1 | 10 |
| ASPEN (L.II) | 415 | | 08 0 | 25 8 | 3 3 | 1906 | Toledo, Ohio | Craig S. B. Co. | do. | 1 mast. | | 410 | 10.00 | 4 | 14 |
| AURORA (203306)* | | | 145 0 | 25 0 | | 1904 | Camden, N. J. | John H. Dialogue | do. | | | 650 | 12.00 | 80 | 2 18 |
| AZALEA (L.II) | 600 | | 216 0 | 30 0 | | 1891 | New York, N. Y. | Johnson Fry & Mn. Co. | do. | | | | | 1 | 22 |
| AZTEC (107784)* | | | 183 2 | 20 2 | 10 0 | 1902 | Elizabethport, N. J. | Lewis Nixon Co. | 2 screws. | 2 masts | | 15.90 | 290 | 10 | 88 |
| Bacho (CB)‡ | 472 | | 139 0 | 27 0 | 15 0 | 1871 | Wilmington, Del. | | 1 screw. | do. | | 10.50 | 90 | 10 | 51 |
| BARNEGAT (92011)‡ | 900 | | 111 0 | 21 7 | 0 3 | 1898 | Camden, N. J. | John H. Dialogue | do. | 1 mast. | | 11.75 | 213 | | 35 |
| BARNETT, THE (203308) | | | 109 0 | 23 6 | 18 2 | 1874 | Greenock, Scotland | | do. | 3 masts | | | 0 | | 61 |
| Bear (CG) | 1,700 | | 250 0 | 30 6 | 20 0 | 1891 | Philadelphia, Pa. | Wm. Cramp & Sons | do. | 2 masts | 1,600 | 12.00 | 300 | | 50 |
| Berkshire (3176)* | 2,300 | | 151 0 | 25 44 | 12 6 | 1916 | Gronlungh Holland. | J. P. Wilmluk & Co. | do. | do. | | 8.00 | 150 | | 45 |
| BIESNOSCH (D.II) | 1,100 | | 117 9 | 22 0 | 12 6½ | 1913 | Quincy, Mass. | Fore River S. B. Co. | do. | 1 mast. | | 10.00 | 110 | 2 | 33 |
| BILLOW (211641) | 450 | | 100 0 | 10 0 | 7 0 | 1871 | Bath, Mo. | | do. | | | 9.00 | | 3 | 23 |
| Bradley, Geo. H. (8514) | 104 | | 117 0 | 22 6 | 12 0 | 1913 | Quincy, Mass. | Fore River S. B. Co. | do. | | | 10.00 | 110 | 3 | 30 |
| BREAKER (211543) | 450 | | 102 7 | 21 0 | 11 0 | 1907 | Milton, Del. | | do. | | | 10.00 | 30 | 2 | 20 |
| Breakwater (201704) | | | 103 0 | 18 0 | 16 0 | 1875 | Bristol, Mo. | | do. | | | 8.50 | 30 | 1 | 25 |
| Brown, Albert (103527) | | | 04 0 | 20 0 | 0 0 | 1804 | Buffalo, N. Y. | | do. | | | 12.00 | | 1 | 17 |
| Calumet (CG) | 170 | | 115 0 | 17 5 | 0 0 | 1903 | Neponset, Mass. | Geo. Lawley & Sons | do. | 2 masts | | 11.00 | 28 | 6 | 37 |
| CALUMET (201027) | | | 100 0 | 21 0 | 5 10 | 1911 | Muskegon, Mich. | Racine Boat Mfg. Co. | 2 screws. | | | | | 4 | 17 |
| CAMELIA (L.II) | 276 | | 81 9 | 18 0 | | 1900 | Baltimore, Md. | | 1 screw. | | | | | | 8 |
| CARWELL, RICHARD (EO) | | | 101 0 | 21 0 | | 1892 | do. | | do. | | | | | | 8 |
| CAYUGA (150505)‡ | | | 103 0 | 23 3 | 11 0 | 1899 | do. | | do. | | | | | | 18 |
| CHAME (PO)‡ | | | 93 0 | 15 0 | 0 0 | 1903 | Morris Heights, N. Y. | Chas. L. Seabury & Co. | do. | 2 masts | | 10.00 | 12 | | 10 |
| Cherokee (127727)* | | | 72 0 | 10 9 | 3 4 | 1901 | Bristol, R. I. | Hereshoff Mfg. Co. | do. | 1 mast. | | 15.00 | 0 | 1 | 10 |
| Chilchota (130977)* | | | 125 0 | 10 0 | 7 0 | 1898 | Baltimore, Md. | Nelson Yacht Bldg. Co. | do. | 2 masts | | 14.00 | 13 | 2 | 18 |
| Chilhowee (127236) | | | 150 0 | 22 0 | 0 7½ | 1893 | Glasgow, Scotland | D. & W. Henderson | do. | do. | | 11.50 | 68 | | 55 |
| CHRISTABEL‡ | | | 125 4 | 11 8 | 4 3 | 1905 | Neponset, Mass. | Geo. Lawley & Sons | 2 screws. | 1 mast. | | 22.00 | 25 | 3 | 18 |
| CIAREYTE (202414) | | | 80 0 | 23 0 | 6 4 | 1899 | Manitowoc, Wis. | John Johnson | 1 screw. | do. | | 9.00 | | 4 | 11 |
| Clover (L.II) | 205 | | 170 8 | 25 0 | 0 0 | 1871 | Camden, N. J. | | do. | | | | | | 47 |
| Colfax (CG) | 610 | | 155 0 | 27 0 | 0 6 | 1892 | Cleveland, Ohio | Globe Iron Works | do. | | | | | | 20 |
| COLVINGNE (L.II) | 420 | | 07 0 | 27 0 | 0 6 | 1890 | Dubuque, Iowa | | 2 screws. | 2 masts | | 13.00 | | 5 | 71 |
| COMANCHE (CG) | 670 | | 58 0 | 18 0 | | 1906 | Mallison, Md. | | 1 screw. | do. | | | | | 13 |
| Coquet (203700) (EO) | 120 | | 150 6 | 23 3 | | 1905 | Leith, Scotland | | do. | do. | | | | | 63 |
| CORONA‡ | | | 251 0 | 33 4 | 16 0 | 1890 | Newburgh, N. Y. | W. & A. Fletcher Co. | 2 screws. | do. | | 10.00 | 320 | | 123 |
| CORSAIR (127328) | 1,600 | | 91 3 | 15 0 | | 1897 | Neponset, Mass. | Geo. Lawley & Sons | 1 screw. | do. | | 15.00 | 12 | | 6 |
| COURIER (127170) | | | 135 0 | 25 0 | 10 0 | 1904 | Bhooters Island, N. Y. | Townsend & Downey S. B. Co. | 2 screws. | do. | | 8.25 | | 5 | 23 |
| CROCUS (L.II) | 1,000 | | 171 0 | 30 0 | 10 1 | 1908 | Camden, N. J. | New York S. B. Co. | do. | | | | | 0 | 42 |
| CYPRESS (L.II) | 510 | | 170 5 | 27 6 | 12 0 | 1907 | Leith, Scotland | Ramage & Ferguson | 1 screw. | 2 masts | | 15.50 | 180 | | 113 |
| CYTHRA (213125) | 1,000 | | 81 7 | 25 2 | | 1893 | New Bedford, Mass. | | do. | | | | | | 5 |
| Daisy (80212) (L.II) | | | 90 0 | 22 0 | 0 3 | 1901 | do. | | do. | | | 12.00 | 38 | 2 | 10 |
| Dana* | | | | | | | do. | | | | | | | | |
| Dantzer, Hessler H. (3890) | | | | | | | do. | | | | | | | | |
| DAVEY (CG) | 182 | | 19 0 | 10 2 | | 1908 | Wilmington, Del. | | do. | | | 10.00 | | | 4 |

† Formerly st. y. ^a Cristina.
 ‡ Formerly Coast Guard st. s. Manhattan.

* Formerly st. s. ^a M. E. Luckenbach.
 † Formerly st. s. ^a Luckenbach No. 1.
 ‡ Formerly st. s. ^a Penwood,
 † U. S. B. Powhatan.

§ Formerly British st. s. Riverstide.
 † Composite.
 ‡ Transferred to Navy before document issued.
 * Chartered or leased only.

VESSELS OF THE UNITED STATES NAVY—Continued.

| Name and class of vessel. | Displacement (normal coal supply). | Net tonnage for Suez Canal. | Dimensions. | | | Built (completed). | | | Propulsion. | Rig and number of masts. | Total indicated horsepower on trial. | Speed. | Coal capacity (in bunkers) (42 cu. ft. to ton). | | Complement. | |
|------------------------------------|------------------------------------|-----------------------------|----------------------------|------------------|----------------|--------------------|-----------------------|-----------------------------|-------------|--------------------------|--------------------------------------|--------|---|-------|-------------|------|
| | | | Length on load water line. | Extreme breadth. | Mean draft. | When. | Where. | By whom. | | | | | Knots. | Tons. | Officers. | Men. |
| | | | | | | | | | | | | | | | | |
| <i>Converted yachts—Continued.</i> | | | | | | | | | | | | | | | | |
| Do Grasso..... | Tons. | | <i>Ft. in.</i> | <i>Ft. in.</i> | <i>Ft. in.</i> | | | | | | <i>Knots.</i> | | | | | |
| Dempsey, L. A. (92176)* | | | 80 9 | 13 0 | 4 1 | 1917 | Neponset, Mass. | Geo. Lawley & Sons | 1 screw | 2 masts | 14.50 | 3,450 | | | | |
| Dennis E. Benson (136877)* | | | 62 6 | 15 10 | 6 6 | 1890 | Philadelphia, Pa. | | do | do | 7.80 | 21 | 1 | 11 | | |
| Despatch (210395) | | | 100 0 | 19 0 | 7 6 | 1901 | Pocomoke City, Md. | C. W. Crockett | do | do | 6.00 | 26 | 2 | 21 | | |
| DOROTHEA a | 594 | | 146 0 | 22 0 | 6 0 | 1913 | Morris Heights, N. Y. | Chas. L. Seabury & Co | 2 screws | 2 masts | 16.30 | 60 | | 35 | | |
| DRUID (111412) | | | 182 4 | 23 5 | 11 5 | 1897 | Philadelphia, Pa. | Wm. Cramp & Sons | 1 screw | do | 1,558 | 80 | | 83 | | |
| EAGLE (106764) | 434 | | 217 0 | 28 6 | 13 6 | 1902 | Port Richmond, N. Y. | Burlee, D. D. Co | 2 screws | do | 17.00 | 180 | | 113 | | |
| EMELINE a | | | 155 6 | 24 0 | 11 6 | 1890 | Wilmington, Del. | Harlan & Hollingsworth | 1 screw | 1 mast | 850 | | 63 | 4 | 75 | |
| EMERALD (203148)* | | | 175 3 | 24 0 | 10 6 | 1898 | Troon, Scotland | | do | do | 11.50 | 115 | | 72 | | |
| Enaj (206078)* | | | 140 4 | 21 0 | 10 0 | 1906 | Wilmington, Del. | Pusey & Jones | do | do | 13.50 | 60 | 4 | 39 | | |
| Euphonia, Helen (96610) | | | 78 0 | 17 8 | 4 0 | 1909 | Bristol, R. I. | Herreshoff Mfg. Co | do | 1 mast | 10.75 | 8 | 1 | 11 | | |
| Explorer (CS) | 450 | | 112 0 | 20 4 | 7 3 | 1902 | Pocomoke City, Md. | E. J. Tull | do | do | 8.60 | | 5 | 25 | | |
| FELICIA (121182) | | | 135 0 | 27 0 | 10 0 | 1904 | Wilmington, Del. | | do | do | 10.30 | 85 | | 49 | | |
| Fern (LH) | 237 | | 144 2 | 20 1 | 7 6 | 1898 | Brooklyn, N. Y. | J. N. Robins Co | do | 2 masts | 14.00 | 40 | 4 | 45 | | |
| Fire Island (LH) b | 460 | | 98 5 | 22 0 | 8 6 | 1915 | Winslow, Wash. | Hall Bros. M. R. & S. B. Co | do | 1 mast | 9.00 | | 4 | 8 | | |
| Florence (20835) b | | | 112 0 | 28 0 | 12 0 | 1897 | Bath Me. | Bath Iron Works | do | do | 350 | 7.00 | | 4 | 10 | |
| Forward (CS) | 719 | | 107 7 | 18 3 | 5 3 | 1902 | Brooklyn, N. Y. | Herreshoff Mfg. Co | do | 2 masts | 12.00 | 13 | 2 | 25 | | |
| FREELANCE (121002) | | | 103 0 | 27 4 | 14 2 | 1882 | Brooklyn, N. Y. | | do | do | 9.00 | 133 | | 49 | | |
| Frying Pan (LH) | 610 | | 116 4 | 20 8 | 5 6 | 1895 | Elizabethport, N. J. | Lewis Nixon | do | 2 masts | 14.00 | 20 | 2 | 16 | | |
| Galvota (127202) | | | 112 11 | 29 0 | 13 7 | 1911 | Muskegon, Mich. | Racine Boat Mfg. Co | do | do | 381 | 10.00 | | 4 | 10 | |
| GALATEA (212390) | | | 91 8 | 15 9 | 8 6 | 1897 | Tottenville, N. Y. | A. C. Brown & Sons | do | do | 14.00 | 15 | | | | |
| Gardena (85570) (LH) | 217 | | 153 0 | 24 0 | 9 0 | 1914 | Wilmington, Del. | Pusey & Jones | do | 2 masts | 14.00 | 85 | | 57 | | |
| GEN (211603)* | | | 117 0 | 20 0 | 6 0 | 1879 | East Deering, Me. | | do | do | | | 4 | 11 | | |
| GEORGETTE | 780 | | 164 7 | 18 0 | 6 0 | 1913 | Neponset, Mass. | Geo. Lawley & Sons | do | 1 mast | 2,200 | 18.00 | 7,200 | 4 | 36 | |
| GOLDEN GATE (CG) | 210 | | 201 0 | 27 2 | 12 0 | 1891 | Philadelphia, Pa. | Neale & Levy | do | do | 2,000 | 17.00 | 123 | 0 | 70 | |
| GRESHAM (CG) | 1,030 | | 110 0 | 20 6 | 0 10 | 1896 | Seattle, Wash. | Moran Bros | do | do | 12.00 | | 2 | 9 | | |
| Guard (CG) | 52 | | 205 6 | 32 0 | 12 6 | 1897 | Cleveland, Ohio | | do | 2 masts | 14.50 | | 8 | 95 | | |
| Guthrie (CG) | 149 | | 67 7 | 12 6 | 0 3 | 1913 | San Francisco, Cal. | | do | do | 9.00 | | 1 | 5 | | |
| HAWK a | 64 | | 88 0 | 17 0 | 0 0 | 1895 | Baltimore, Md. | | do | do | 11.00 | | 1 | 17 | | |
| HAULI (06394) | 285 | | 64 8 | 11 0 | 6 6 | 1875 | San Francisco, Cal. | | do | do | 7.00 | | | 4 | | |
| HAWKA | 375 | | 179 6 | 22 0 | 8 0 | 1903 | Erie Basin, N. Y. | Robins D. D. Co | do | 2 masts | 10.00 | 60 | 5 | 55 | | |
| HEATHER (LH) | 731 | | 145 0 | 22 0 | 11 6 | 1891 | Paisley, Scotland | Fleming & Ferguson | do | do | 900 | 14.50 | 72 | 4 | 35 | |
| HELENITA (96601) | | | 165 0 | 28 0 | | 1903 | Seattle, Wash. | Moran Bros | do | do | 11.50 | 105 | 6 | 23 | | |
| HERRESHOFF 308 a | | | | 21 0 | 8 6 | 1902 | Morris Heights, N. Y. | Chas. L. Seabury Co | do | 2 masts | 13.50 | 120 | 4 | 73 | | |
| HERRESHOFF 308 a | | | | 15 14 | 4 0 | 1917 | Bristol, R. I. | Herreshoff Mfg. Co | 2 screws | do | 19.90 | 4,700 | | | | |
| HERRESHOFF 309 a* | 25 | | | 15 14 | 4 0 | 1917 | | | do | do | 21.70 | 4,700 | | | | |
| HERRESHOFF 321 a | | | 80 0 | 12 6 | 3 4} | 1917 | | | 1 screw | do | 17.00 | 1,561 | 1 | 13 | | |
| HERRESHOFF (323) a | 65 | | | 15 2 | 3 9} | 1918 | | | do | do | 21.00 | 4,750 | 2 | 24 | | |
| HIBISCUS (LH) | 870 | | 173 7 | 7 30 | 13 0 | 1908 | Camden, N. J. | New York S. B. Co | do | do | | 127 | 0 | 20 | | |
| Holly (LH) b | 499 | | 167 0 | 24 0 | 8 6 | 1881 | Baltimore, Md. | Jenks S. B. Co | 1 screw | 2 masts | 400 | 9.00 | | 5 | 18 | |
| HULL (CG) | 179 | | 96 6 | 20 0 | 0 0 | 1893 | Camden, N. J. | | do | do | 12.00 | | | 15 | | |
| HYACINTH (LH) | 914 | | 150 0 | 28 0 | 11 6 | 1903 | Port Huron, Mich. | Jenks S. B. Co | 2 screws | 2 masts | 878 | 11.00 | | 5 | 20 | |
| Hyacinth (CS) | 146 | | 101 0 | 10 6 | 6 0 | 1901 | Port Jefferson, N. Y. | | do | do | 10.00 | 22 | 5 | 18 | | |
| IRA (19051) (LH) | 519 | | 153 0 | 30 0 | 8 7 | 1897 | Philadelphia, Pa. | | 1 screw | 2 masts | | | 4 | 19 | | |
| IRA (19051) (CS) | 555 | | 180 5 | 24 0 | 11 8 | 1902 | Newburgh, N. Y. | | 2 screws | do | 15.00 | 120 | | 71 | | |
| IVY (LH) | 736 | | 189 6 | 32 0 | 13 10 | 1893 | Elizabethport, N. J. | Lewis Nixon | do | do | 13.00 | | | | | |
| Jessamine (LH) | 369 | | 165 0 | 30 0 | 8 5 | 1904 | Baltimore, Md. | Baltimore S. B. Co | do | do | | | 5 | 22 | | |
| JOYANCE (201260) | | | 159 0 | 24 0 | 7 3 | 1881 | | Malster & Reaney | do | do | | | 4 | 16 | | |
| JUNIPER (LH) | 125 | | 131 0 | 18 0 | 5 3 | 1907 | City Island, N. Y. | Robert Jacobs | 1 screw | 2 masts | 14.00 | 3,500 | 2 | 24 | | |
| KAJERUNA (96634)* | | | 95 0 | 18 0 | 4 0 | 1903 | Baltimore, Md. | Spadden S. B. Co | 2 screws | do | | | 2 | 9 | | |
| Katrina (211417)* | 935 | | 153 0 | 14 6 | 6 0 | 1902 | Erie Basin, N. Y. | John N. Robins & Son | 1 screw | 2 masts | 14.00 | 20 | 2 | 30 | | |
| KUKUI (LH) | 400 | | 61 0 | 11 8 | 4 0 | 1913 | Neponset, Mass. | Geo. Lawley & Sons | do | 1 mast | 8.60 | 4} | 2 | 8 | | |
| KWASIND (212143)* | | | 174 0 | 30 0 | 12 6 | 1908 | Camden, N. J. | New York S. B. Co | 2 screws | 2 masts | 1,000 | 12.00 | 12 | 7 | 23 | |
| LANE (LH) | | | 115 8 | 23 6 | 8 11 | 1914 | Brooklyn, N. Y. | Robins Repair Co | 1 screw | do | 16.00 | 56 | | 59 | | |
| LARK (LH) | | | 169 0 | 30 0 | 9 1 | 1903 | Port Richmond, N. Y. | Burlee Drydock Co | 2 screws | do | 1,137 | | 6 | 34 | | |
| LARK (LH) | | | 31 0 | | | 1903 | Port Huron, Mich. | | do | do | | | | | | |

† Formerly U. S. C. & G. S. st. s. Patterson.
 ‡ Formerly st. s. Plymouth.

§ Formerly st. y. Nokomis.
 b Composite.

a Transferred to Navy before document issued.
 * Chartered or leased only.

VESSELS OF THE UNITED STATES NAVY—Continued.

| Name and class of vessel. | Displacement (normal coal supply). | Net tonnage for Suez Canal. | Dimensions. | | | Built (completed). | | | Propulsion. | Rig and number of masts. | Total indicated horsepower on trial. | Speed. | Coal capacity (in bunkers) (42 cu. ft. to ton). | Comple- ment. | |
|---|------------------------------------|-----------------------------|----------------------------|------------------|----------------|--------------------|-----------------------|---------------------------|-------------|--------------------------|--------------------------------------|--------------|---|---------------|------|
| | | | Length on load water line. | Extreme breadth. | Mean draft. | When. | Where. | By whom. | | | | | | Officers. | Men. |
| | | | | | | | | | | | | | | | |
| <i>Converted yachts—</i> <i>Continued.</i> | <i>Tons.</i> | | <i>Ft. in.</i> | <i>Ft. in.</i> | <i>Ft. in.</i> | <i>1914</i> | | | | | <i>Knots.</i> | <i>Tons.</i> | | | |
| Launch 1241 (CG)... | | | 103 0 | 22 0 | 6 1 | 1915 | South Baltimore, Md | | | | | | | | |
| Launch 422 | | | 103 0 | 22 0 | 6 1 | 1915 | Baltimore, Md. | Spedden S. B. Co. | 1 screw | | | | | | |
| Laurel (LH) | 218 | | 168 0 | 22 6 | 9 0 | 1909 | Wilmington, Del. | Pusey & Jones | do. do. | 2 masts | 13.00 | 45 | 2 | 11 | |
| LEGONIA II (206927) | 643 | | 145 0 | 27 0 | 12 3 | 1892 | Cleveland, Ohio. | Globe Iron Works. | do. do. | do. | 800 | 10.00 | 5 | 19 | |
| LILAC (LH) | 643 | | 181 0 | 26 0 | 11 4 1/2 | 1912 | Wilmington, Del. | Pusey & Jones | do. do. | do. | 12.00 | 125 | 5 | 59 | |
| LYDONIA (209476) | 211 | | 110 0 | 20 6 | 10 6 | 1903 | Baltimore, Md. | | do. do. | do. | 12.00 | | 3 | 36 | |
| MACKINAC (CG) | 654 | | 180 0 | 27 0 | 9 9 | 1885 | Camden, N. J. | John H. Dialogue & Co. | do. do. | do. | 750 | | 6 | 19 | |
| Madroño (LH) | 685 | | 165 0 | 30 0 | 7 6 | 1904 | Baltimore, Md. | Baltimore S. B. Co. | 2 screws. | | 720 | | 5 | 24 | |
| MAGNOLIA (LH) | 83 | | 100 2 | 13 2 | 7 7 | 1895 | West Bay City, Mich. | | 1 screw. | | | | | | |
| MAGOTHY (CG) | 131 0 | | 20 0 | 8 7 | 1898 | 1898 | Chester, Pa. | John Roach & Sons | do. do. | 2 masts | 15.00 | 40 | | | |
| MALAY (92861)* | 77 7 | | 21 6 | 10 0 | 1903 | 1903 | South Portland, Me. | | do. do. | 1 mast | 9.00 | | 2 | 11 | |
| Mann, Charles (200249) | | | 164 0 | 30 0 | 7 0 | 1897 | Elizabethport, N. J. | Crescent Shipyard. | 2 screws. | | | | 4 | 18 | |
| MANROVE (LH) | 549 | | 102 0 | 20 5 | 8 6 | 1873 | Chester, Pa. | | 1 screw. | | 9.00 | | 1 | 10 | |
| Manhattan (CG) | 1,155 | | 205 0 | 32 0 | 13 9 | 1898 | Boston, Mass. | | do. do. | 2 masts | 15.00 | | 8 | 65 | |
| Manning (CG) a | 774 | | 190 0 | 30 0 | 10 7 | 1908 | Camden, N. J. | New York S. B. Co. | 2 screws. | | | | 6 | 23 | |
| MANZANITA (LH) | 567 | | 164 0 | 30 0 | 7 3 | 1893 | Elizabethport, N. J. | Samuel L. Moore & Sons. | do. do. | do. | | | 0 | 22 | |
| MAPLE (LH) | 696 | | 146 0 | 21 0 | 11 0 | 1899 | Chester, Pa. | John Roach & Sons | 1 screw. | 2 masts | | | | | |
| MARGARET (136748) | 696 | | 150 0 | 27 0 | 11 0 | 1891 | Wyandotte, Mich. | Detroit Drydock Co. | do. do. | do. | 603 | 10.00 | | 88 | |
| Martgold (LH) | 696 | | 91 0 | 25 0 | 7 7 | 1859 | Key West, Fla. | | do. do. | do. | | | | | |
| Matchless (CS) | 1,100 | 3,800 | 204 0 | 27 10 | 15 0 | 1891 | Troon, Scotland. | Alls B. B. Co. | 1 screw. | 2 masts | 13.00 | 200 | | 77 | |
| MAY (93127) | 630 | | 155 0 | 30 0 | 7 9 | 1897 | Bath, Me. | Bath Iron Works. | 2 screws. | | | | 6 | 24 | |
| MAYFLOWER 1 b | 2,690 | | 273 0 | 36 0 | 17 4 | 1896 | Clydebank, Scotland | J. & G. Thompson. | do. do. | 2 masts | 2,400 | 14.50 | 537 | 8 | |
| MAYFLOWER 2 b | 2,690 | | 273 0 | 36 0 | 17 4 | 1896 | Clydebank, Scotland | J. & G. Thompson. | do. do. | 2 masts | 2,400 | 14.50 | 537 | 8 | |
| Mist | 455 | | 163 0 | 26 0 | 6 0 | 1872 | Chester, Pa. | John Roach & Sons | 2 screws. | | | | 4 | 18 | |
| Mistletoe (LH) | 710 | | 185 3 | 35 8 | 13 9 | 1911 | Bath, Me. | | do. do. | do. | 19.00 | 50 | | | |
| MOOSEHEAD (208616) | 420 | | 145 3 | 24 0 | 9 6 | 1889 | Wilmington, Del. | | 1 screw. | 2 masts | 13.20 | | 7 | 40 | |
| Morrill (CG) | 435 | | 130 0 | 25 0 | 9 6 | 1872 | Philadelphia, Pa. | | do. do. | do. | | | 4 | 17 | |
| MYRTLE (LH) | 2,000 | | 321 0 | 36 8 | 18 6 | 1897 | Glasgow, Scotland. | | 2 screws. | | 4,000 | | 524 | 137 | |
| NAHMA b | 670 | | 112 11 | 29 0 | 13 6 | 1907 | Camden, N. J. | New York S. B. Co. | 1 screw. | 2 masts | 363 | 10.00 | | 5 | |
| NANTUCKET (LH) | 201 4 | | 27 0 | 15 9 | 1889 | 1889 | Leith, Scotland. | Ramsay & Ferguson. | do. do. | do. | 12.00 | 140 | 4 | 66 | |
| NARADA (206943) | 130 0 | | 18 5 | 7 6 | 1895 | 1895 | Chester, Pa. | John Roach & Sons | do. do. | do. | 13.00 | 48 | 0 | 31 | |
| NAUSHON (155275) | 2,600 | | 245 0 | 36 0 | 17 0 | 1898 | Brooklyn, N. Y. | James Shewan & Sons. | 2 screws. | 3 masts | 13.00 | 400 | | 195 | |
| NIAGARA (130765) | 2,600 | | 243 0 | 31 10 | 12 10 | 1917 | Wilmington, Del. | Pusey & Jones | do. do. | 2 masts | 10.00 | 350 | | 103 | |
| NOKOMIS (214877) | 1,250 | | 226 4 | 28 6 | 15 6 | 1902 | Staten Island, N. Y. | Burlee Drydock Co. | do. do. | do. | 1,600 | 19.20 | 200 | | |
| NOMA (130950) | 520 | | 101 0 | 25 0 | 6 0 | 1904 | Noank, Conn. | | 1 screw. | | 12.00 | 75 | 2 | 80 | |
| Nonpareil (201557) | 4,779 | 3,800 | 375 0 | 52 2 | 30 2 | 1907 | Philadelphia, Pa. | | 3 screws. | 2 masts | 7,800 | 22.00 | 400 | | |
| OLD COLONY (204528) | 1,192 | | 205 0 | 32 0 | 13 2 | 1898 | Cleveland, Ohio. | | 1 screw. | 2 masts | 14.50 | | 8 | 63 | |
| ONONDAGA (CG) | 1,192 | | 118 0 | 17 5 | 5 10 | 1906 | Morris Heights, N. Y. | Chas. L. Seabury Co. | do. do. | do. | 13.50 | 35 | 10 | 33 | |
| ONWARD (202870) | 818 | | 85 0 | 11 8 | 4 3 | 1901 | Neponset, Mass. | Geo. Lawley & Sons. | do. do. | 1 mast. | 12.50 | | 5 | 1 | |
| Orca (93140) | 908 | | 190 0 | 30 0 | 11 0 | 1903 | Camden, N. J. | New York S. B. Co. | 2 screws. | | | | 7 | 25 | |
| ORCHID (LH) | 818 | | 165 10 | 32 0 | 11 9 | 1915 | Newport News, Va. | | 1 screw. | 2 masts | 12.60 | | 5 | 69 | |
| OSSIPEE (CG) | 908 | | 173 8 | 25 0 | 12 11 | 1897 | Leith, Scotland. | Ramage & Ferguson. | do. do. | do. | 12.00 | 125 | 2 | 32 | |
| OWERA (212074)* | 481 | | 158 0 | 30 0 | 5 8 | 1907 | Wilmington, Del. | | 2 screws. | 1 mast. | 11.20 | | 6 | 38 | |
| PAMLICO (CG) | 491 | | 152 0 | 25 0 | 7 7 | 1878 | Philadelphia, Pa. | Baird & Hutson. | do. do. | do. | | | 4 | 19 | |
| Pansy (LH) | 491 | | 114 0 | 18 0 | 7 5 | 1903 | Bristol, R. I. | Herreshoff Mfg. Co. | 1 screw. | 2 masts | 13.50 | | 4 | 18 | |
| Parthenia (150994) | | | 68 9 | 14 0 | | 1917 | City Island, N. Y. | | | | | | | | |
| Patrol (CG) | 41 | | 67 0 | 12 0 | 5 4 | 1883 | Bentley Manor, N. Y. | | 1 screw. | 2 masts | 7.00 | | | | |
| Penrose (CG) | 41 | | 135 0 | 18 7 | 6 9 | 1877 | Damariscotta, Me. | | do. do. | do. | 9.70 | 20 | 3 | 20 | |
| Phillips, David K (9530) | | | 192 0 | 24 5 | 8 8 | 1890 | Morris Heights, N. Y. | Chas. L. Seabury & Co. | 2 screws. | 3 masts | 20.00 | 155 | | 65 | |
| PIQUA (161123)* | 309 | | 177 0 | 23 0 | 11 6 | 1900 | Elizabethport, N. J. | Lewis Nixon | 1 screw. | 2 masts | 13.00 | 45 | | 69 | |
| RAMBLER (157557) | 600 | | 200 0 | 23 0 | 11 9 | 1903 | Hull, England. | Cook, Walton & Ginnell. | do. do. | do. | 14.00 | 135 | | 62 | |
| REMLIK (213890) | 600 | | 126 8 | 17 1 | 6 10 | 1902 | Greenport, N. Y. | Greenport Bns. & Con. Co. | do. do. | do. | 14.00 | | | 23 | |
| Reposo II (145047) | | | 90 0 | 17 3 | 4 3 | 1902 | Bristol, R. I. | Herreshoff Mfg. Co. | do. do. | do. | 10.00 | | 8 1/2 | 18 | |
| Rommel (111395) | 455 | | 151 0 | 27 0 | 6 6 | 1883 | Newburgh, N. Y. | Ward Stanton & Co. | 2 screws. | | | | 4 | 18 | |
| Rodgers, John (LH) | 427 | | 119 0 | 24 6 | 9 4 | 1916 | Seattle, Wash. | Anderson Steamboat Co. | do. do. | 2 masts | 400 | 10.00 | | 4 | |
| Rose (LH) | 350 | | 104 2 | 20 0 | 10 0 | 1882 | Camden, N. J. | John Dialogue & Sons | 1 screw. | | 12.00 | | 25 | | |
| Ross, Emma Kate (135624)* | | | 70 6 | 15 5 | 8 0 | 1893 | Baltimore, Md. | Brewster S. B. Co. | do. do. | do. | 10.00 | | 17 | | |
| Ross, Lucille (141283) | | | 143 3 | 20 6 | 8 0 | 1902 | Wilmington, Del. | Pusey & Jones | 1 screw. | 2 masts | 13.00 | 50 | 4 | 40 | |
| SACHEM (127649) | | | 77 6 | 12 3 | 4 7 1/2 | 1887 | Brooklyn, N. Y. | | 2 screws. | | 10.40 | | | | |
| Satellite (116175) | | | 106 0 | 16 6 | 6 3 | 1902 | Neponset, Mass. | Geo. Lawley & Sons. | 1 screw. | | 14.00 | | 20 | 2 | |
| Satilla (117159) | | | 106 0 | 16 6 | 6 3 | 1902 | Neponset, Mass. | Geo. Lawley & Sons. | 1 screw. | | 14.00 | | 20 | 2 | |
| SCORPION (116730) 1 | 775 | | 212 9 | 28 1 | 11 0 | 1896 | So. Brooklyn, N. Y. | John N. Robins. | do. do. | 2 masts | 2,800 | 17.85 | 136 | 7 | 80 |

1 Formerly British st. s. Mayflower.

2 Formerly st. y. Kanawha.

3 Formerly st. s. Sovereign.

a Composite.

b Transferred to Navy before document issued.

* Chartered or leased only.

VESSELS OF THE UNITED STATES NAVY—Continued.

| Name and class of vessel. | Displacement (normal coal supply). | Net tonnage for Suez Canal. | Dimensions. | | | Built (completed). | | | Propulsion. | Rig and number of masts. | Total indicated horsepower on trial. | Speed. | Coal capacity (in bunkers) (42 cu. ft. to ton). | Comple- ment. | |
|---|------------------------------------|-----------------------------|----------------------------|------------------|----------------|--------------------|-----------------------|-----------------------------|-------------|--------------------------|--------------------------------------|--------------|---|---------------|------|
| | | | Length on load water line. | Extreme breadth. | Mean draft. | When. | Where. | By whom. | | | | | | Officers. | Men. |
| <i>Converted yachts—Continued.</i> | | | | | | | | | | | | | | | |
| Scout (110951)..... | Tons. | | <i>ft. in.</i> | <i>ft. in.</i> | <i>ft. in.</i> | | | | | | <i>Knots.</i> | <i>Tons.</i> | | | |
| Search (CG)..... | | | 72 0 | 10 7 | 3 5 | 1900 | Bristol, R. I..... | Herreshoff Mfg. Co..... | 1 screw.. | | 19.10 | 4 | 2 | 4 | |
| | | | 40 0 | 9 0 | | 1917 | Benton Harbor, Mich. | | | | | | | | |
| SEMINOLE (CG)..... | 860 | | 188 0 | 29 6 | 12 0 | 1900 | Baltimore, Md..... | | 1 screw.. | 2 masts | 14.70 | 8 | 8 | 59 | |
| SENECA (CG)..... | 1,445 | | 204 0 | 34 0 | 17 3 | 1908 | Newport News, Va. | | do..... | do..... | 13.20 | 8 | 8 | 66 | |
| SEQUOIA (LH)..... | 809 | | 174 0 | 30 0 | 10 11 | 1908 | Camden, N. J..... | New York S. B. Co..... | 2 screws.. | 2 masts | 14.50 | 7 | 7 | 23 | |
| SIALIA (211638)..... | | | 170 0 | 27 0 | 9 3 | 1914 | Wilmington, Del. | Pusey & Jones..... | do..... | 2 masts | 12.00 | c45,000 | 6 | 63 | |
| Sister (91462) 1..... | | | 72 0 | 14 0 | 6 6 | 1882 | Chicago, Ill..... | | 1 screw.. | | 12.50 | 6 | 6 | 7 | |
| SNOHOMISH (CG)..... | 879 | | 152 0 | 29 0 | 15 6 | 1908 | Wilmington, Del. | | do..... | 2 masts | 12.00 | 6 | 6 | 36 | |
| SULTANA (16332)..... | | | 186 0 | 27 0 | 13 0 | 1890 | Erle Basin, N. Y. | Henderson & Robbins..... | do..... | 3 masts | 12.00 | 95 | | 62 | |
| SUMAC (LH)..... | 887 | | 160 0 | 30 0 | 11 9 | 1903 | Port Richmond, N. Y. | Burlee Drydock Co..... | 2 screws.. | 2 masts | 10.00 | 5 | 5 | 23 | |
| SUNFLOWER (LH)..... | 728 | | 163 0 | 31 0 | 9 8 | 1907 | Wilmington, Del. | Harlan & Hollingsworth..... | do..... | | | | 6 | 26 | |
| SURVEYOR (CS)..... | 1,143 | | 160 0 | 34 1 | 12 0 | 1917 | Manitowoc, Wis..... | Manitowoc S. B. Co..... | 1 screw.. | 2 masts | 1,321 13.30 | 260 | | 85 | |
| SYLPHIA 1..... | 152 | | 123 8 | 20 0 | 7 6 | 1898 | Chester, Pa..... | John Roach..... | do..... | do..... | 650 15.00 | 48 | 3 | 28 | |
| Sylvia 2..... | 302 | | 139 6 | 18 6 | 10 0 | 1892 | Glasgow, Scotland | A. Stephen & Sons..... | do..... | do..... | 165 9.00 | 61 | | 35 | |
| S. P. 117 ^a b * | | | 144 0 | 23 0 | 12 3 | 1890 | Birkenhead, Eng-land. | Laird Bros..... | do..... | do..... | 8.60 | 45 | 8 | 40 | |
| S. P. 237 (207862) ^a | | | 133 6 | 22 0 | 7 0 | 1910 | City Island, N. Y. | Robert Jacobs..... | 2 screws.. | do..... | 13.00 | 45 | 5 | 40 | |
| S. P. 247 (207660) ^a | | | 93 3 | 25 2 | 11 0 | 1909 | New York, N. Y. | Staten Island S. B. Co..... | 1 screw.. | do..... | 12.00 | 100 | | | |
| S. P. 328 (209747) ^a | | | 120 0 | 23 4 | 9 0 | 1912 | Veems, Va. | Henry Brusstar..... | do..... | 1 mast | 9.50 | 3 | 3 | 30 | |
| S. P. 427 (116228) ^a | | | 150 0 | 20 0 | 10 6 | 1888 | Boston, Mass. | | do..... | do..... | 18.00 | 30 | 3 | 30 | |
| S. P. 467 (211346) ^a | | | 129 4 | 22 6 | | 1913 | Pocomoke City, Md. | E. J. Tull..... | do..... | 2 masts | 14.00 | 60 | 3 | 30 | |
| S. P. 607 (205991) ^a | | | | 19 0 | 8 0 | 1909 | Morris Heights, N. Y. | Chas. L. Seabury Co..... | do..... | do..... | 10.00 | 20 | 5 | 26 | |
| S. P. 609 (100011) ¹⁰ | | | 128 10 | 18 6 | 7 6 | 1899 | Bath, Mo. | Bath Iron Works..... | do..... | do..... | 14.00 | 4 | 4 | 25 | |
| S. P. 624 (212172) ^{11a} | | | 145 0 | 18 0 | 6 9 | 1913 | Morris Heights, N. Y. | Chas. L. Seabury Co..... | 2 screws.. | 2 masts | 15.00 | c8,600 | | | |
| S. P. 632 (203973) ^{11a} | | | 118 0 | 18 3 | 5 0 | 1907 | do..... | do..... | do..... | do..... | 13.00 | 60 | 3 | 18 | |
| S. P. 699 (200910) ¹¹ | | | 91 6 | 14 0 | 4 3 | 1904 | Neponset, Mass. | Geo. Lawley & Sons..... | do..... | do..... | 10.00 | 60 | 2 | 17 | |
| S. P. 838 (78930) ¹¹ | | | 157 8 | 21 2 | 10 0 | 1877 | New London, Conn. | Geo. Lawley & Sons..... | do..... | 2 masts | 10.00 | 50 | | 56 | |
| S. P. 852 (161858) ¹¹ | | | 100 0 | 14 0 | 4 10 | 1900 | Neponset, Mass. | Geo. Lawley & Sons..... | do..... | do..... | 12.70 | 12 | 2 | 17 | |
| S. P. 1078 (93390) ¹¹ | | | 79 6 | 19 8 | 7 0 | 1903 | Portland, Oreg. | J. H. Johnston..... | do..... | do..... | 12.00 | 100 | 1 | 15 | |
| TALLAPOOSA (CG)..... | 912 | | 165 10 | 32 0 | 11 9 | 1915 | Newport News, Va. | | do..... | do..... | 12.00 | 21 | 2 | 9 | |
| Talpa (207393) ^a | | | 89 0 | 15 0 | 5 6 | 1910 | Neponset, Mass. | Geo. Lawley & Sons..... | do..... | 1 mast | 10.00 | 100 | | | |
| Tasco (204122) ^a | | | 109 0 | 32 4 | 10 6 | 1907 | New London, Conn. | | do..... | 2 masts | 12.00 | 21 | 1 | 15 | |
| Thetis (14906)..... | 95 | | 103 0 | 16 4 | 6 6 | 1901 | Neponset, Mass. | Geo. Lawley & Sons..... | do..... | do..... | 9.80 | 2 | 2 | 9 | |
| Tioga (214230)..... | 131 | | 81 10 | 20 0 | 8 8 | 1916 | Solomons Island, Md. | | do..... | do..... | 17.37 | 4 | 6 | 25 | |
| Trump (145880)..... | | | 82 0 | 10 5 | 2 8 | 1903 | Bristol, R. I. | Herreshoff Mfg. Co..... | do..... | 2 masts | 14.20 | 8 | 8 | 61 | |
| TULIP (LH)..... | 774 | | 190 0 | 30 0 | 10 7 | 1908 | Camden, N. J. | New York S. B. Co..... | 2 screws.. | 2 masts | 10.00 | 1 | 4 | 4 | |
| TUSCARORA (CG)..... | 739 | | 178 0 | 30 0 | 10 11 | 1902 | Richmond, Va. | | do..... | do..... | 13.00 | 158 | | 61 | |
| TYBEE (CG)..... | 45 | | 63 0 | 11 8 | 6 1 | 1895 | Camden, N. J. | | 1 screw.. | 2 masts | 10.00 | 8 | 8 | 61 | |
| UNALGA (CG)..... | 1,181 | | 190 0 | 32 0 | 14 1 | 1912 | Newport News, Va. | | do..... | 2 masts | 13.60 | 75 | 5 | 104 | |
| VEDETTE (164840)..... | | | 169 0 | 26 0 | | 1899 | Bath, Mo. | Bath Iron Works..... | do..... | do..... | 15.00 | 20 | 4 | 18 | |
| VERGA (203827) ¹¹ | | | 161 4 | 20 4 | 7 0 | 1907 | Morris Heights, N. Y. | Chas. L. Seabury Co..... | 2 screws.. | do..... | 12.00 | 195 | 5 | 100 | |
| VERGANA (161792)..... | | | 125 0 | 18 9 | 7 5 | 1897 | Newburgh, N. Y. | E. S. Marvel..... | 1 screw.. | do..... | 18.00 | 60 | 1 | 39 | |
| VIXEN (77232) ¹¹ | 806 | | 182 3 | 28 0 | 12 8 | 1896 | Elizabethport, N. J. | Louis Nixon..... | do..... | do..... | 1,250 10.00 | 110 | | 60 | |
| WACONDAH (111353)..... | | | 177 0 | 17 0 | 7 3 | 1901 | Morris Heights, N. Y. | Chas. L. Seabury..... | do..... | do..... | 13.00 | 90 | | 56 | |
| WADENA (81346)..... | | | | 21 0 | 7 0 | 1891 | Cleveland, Ohio..... | Cleveland S. B. Co..... | do..... | do..... | 12.00 | 81 | 4 | 32 | |
| WANDERER ⁶ | | | 197 0 | 24 2 | 10 6 | 1897 | Leith, Scotland | Ramago & Ferguson..... | do..... | do..... | 1,800 16.50 | 46 | | 65 | |
| WASP (127018) ¹² | 630 | | 180 0 | 23 0 | 12 0 | 1898 | Philadelphia, Pa. | Wm. Cramp & Sons..... | do..... | do..... | 12.00 | 46 | | 65 | |
| WENONAH (213527)..... | | | 143 4 | 22 10 | 10 1 | 1915 | Neponset, Mass. | Geo. Lawley & Sons..... | do..... | do..... | 20.90 | c35,000 | | | |
| WINCHESTER (214038)..... | 437 | | 225 0 | 21 0 | 4 3 | 1916 | Bath, Mo. | Bath Iron Works..... | 2 screws.. | 1 mast | 12.00 | 1 | 1 | 9 | |
| WINNISIQUET (CG)..... | 182 | | 96 6 | 20 6 | 9 1 | 1903 | Baltimore, Md. | | 1 screw.. | | 12.00 | | | 9 | |
| WINDOM (CG) ²⁰ | 670 | | 170 8 | 27 0 | | 1896 | Dubuque, Iowa. | | | | | | | 9 | |
| WISSAHIKON (CG)..... | 194 | | 96 6 | 20 6 | 9 5 | 1903 | Baltimore, Md. | | 1 screw.. | | 12.00 | | | 9 | |

1 Formerly st. s. Minnie B.

2 Formerly British st. y. Sylvia.

3a British st. y. Lady Godiva.

3b British st. y. Norseman.

3c st. s. Mohican.

4 Formerly st. s. Ranger.

5 Formerly st. s. Fulton.

6 Formerly st. s. Margaret.

7 Formerly st. s. Seneca.

8 Formerly st. s. Delaware.

9 Formerly st. s. Machigonne.

10a Illawarra.

10b U. S. S. Onelda.

10c Henry P. Williams.

11 Formerly st. y. Margaret.

12 Formerly st. y. Halcyon.

13 Formerly st. s. Pawnee.

14 Formerly st. s. John L. Lawrence.

15 Formerly st. y. Valda.

16 Formerly st. y. Wissahikon.

16 Formerly st. s. Melville.

17 Formerly st. y. Lyndonia.

18 Formerly st. y. Josephine.

19 Formerly st. y. Columbia.

20 Formerly Coast Guard st. s. Comanche.

21 Steel.

22 Transferred to Navy before document issued.

23 Gallons of fuel oil.

* Chartered or leased only.

VESSELS OF THE UNITED STATES NAVY—Continued.

| Name and class of vessel. | Displacement (normal coal supply). | Net tonnage for Suez Canal. | Dimensions. | | | Built (completed). | | | Propulsion. | Rig and number of masts. | Total indicated horsepower on trial. | Speed. | Coal capacity (in bunkers) (42 cu. ft. to ton). | Comple- ment. | |
|------------------------------------|------------------------------------|-----------------------------|----------------------------|---------------------|---------------------|--------------------|-----------------------|----------------------------|-------------|--------------------------|--------------------------------------|--------------|---|---------------|------|
| | | | Length on load water line. | Extreme breadth. | Mean draft. | When. | Where. | By whom. | | | | | | Officers. | Men. |
| <i>Converted yachts—Continued.</i> | | | | | | | | | | | | | | | |
| Woodbury (CG)... | Tons. 500 | | <i>Ft. in.</i> 146 6 | <i>Ft. in.</i> 28 6 | <i>Ft. in.</i> 14 0 | 1864 | Philadelphia, Pa. | | | | <i>Knots.</i> | <i>Tons.</i> | | | |
| YACONA ^a | | | 175 0 | 27 4 | 14 0 | 1898 | Kinghorn, Scotland. | John Scott & Co..... | 1 screw. | 2 masts | | 12.00 | 135 | 73 | |
| YAMACRAW (CG)... | 1,082 | | 191 8 | 32 6 | 13 0 | 1909 | Camden, N. J. | | do. | do. | | 13.00 | 59 | 59 | |
| YANKTON ¹ | 975 | | 185 0 | 27 6 | 13 10 | 1893 | Leith, Scotland | Ramage & Ferguson..... | do. | do. | 750 | 14.00 | 174 | 78 | |
| ZIZANIA (LH)..... | 575 | | 150 0 | 27 0 | 8 9 | 1888 | Baltimore, Md. | Ramsey & Sons..... | 2 screws. | | | | 8 | 22 | |
| Zoraya (23145)..... | | | 135 0 | 18 0 | 6 9 | 1901 | Port Jefferson, N. Y. | J. M. Bayles & Sons..... | 1 screw. | 2 masts | | 12.00 | 18 | 27 | |
| <i>Tugs.</i> | | | | | | | | | | | | | | | |
| A. G. Prentiss (209585)..... | 130 | | 68 9 | 17 2 | 7 4 | 1912 | Kennebunk, Me..... | | 1 screw. | 1 mast | 100 | 9.00 | 14 | | |
| Accomac ² | 187 | | 81 5 | 18 10 ¹ | | 1891 | Newport News, Va.. | Newport News S. B. Co..... | do. | do. | 320 | 10.00 | 34 | 1 8 | |
| ALLEGHENY..... | 1,000 | | 149 3 ¹ | 30 0 | | 1917 | Buffalo, N. Y. | American S. B. Co..... | do. | 2 masts | | 14.00 | | | |
| ARAPAHO..... | 575 | | | 24 0 | | 1914 | Seattle, Wash. | Seattle Constr. Co..... | do. | do. | | 10.80 | | 8 | |
| Asher J. Hudson (106904)..... | 650 | | 92 0 | 21 0 | 10 0 | 1891 | Camden, N. J. | J. H. Dialogue & Sons..... | do. | do. | 350 | 11.00 | 45 | | |
| Aspinet ³ | | | 141 6 | 29 0 | | 1889 | Tottenville, N. Y. | A. C. Brown..... | do. | 1 mast. | 550 | 10.00 | 123 | 3 | |
| Boothbay (204233)..... | | | 128 0 | 33 0 | 10 0 | 1907 | Philadelphia, Pa. | Neale & Levy..... | do. | do. | 700 | 12.00 | 35 | 2 28 | |
| Carl R. Gray..... | | | 88 10 | 22 6 | 9 6 | 1918 | Baltimore, Md. | Chas. Rhode & Sons..... | do. | 2 masts | | | 75 | | |
| CAYUGA ⁴ | 194 | | 101 0 | 31 0 | | 1892 | do. | Maryland Steel Co..... | do. | do. | 397 | 13.00 | 67 | 8 | |
| CHEMUNG ⁵ | 575 | | | 26 7 ¹ | | 1916 | Norfolk, Va. | United States..... | do. | do. | 600 | 11.00 | | | |
| Fearless (120280)..... | | | | 16 8 | 8 11 | 1877 | Fall River, Mass. | | do. | do. | 200 | 7.80 | | 23 | |
| Fortune..... | 450 | | 137 0 | 26 0 | | 1865 | Boston, Mass. | James Tetlow..... | do. | do. | 340 | 10.00 | 111 | 42 | |
| George F. Peirce (212471)..... | | | 121 4 | 24 0 | 7 5 | 1914 | Millford, Del. | Wm. G. Abbott..... | do. | 1 mast. | | 10.40 | 14 | 21 | |
| Hercules (95943)..... | 198 | | 101 6 | 20 6 | | 1888 | Camden, N. J. | J. H. Dialogue & Sons..... | do. | do. | 350 | 12.00 | 41 | 8 | |
| HOWARD GREEN..... | 241 | | 92 0 | 22 0 | 10 11 | 1917 | Baltimore, Md. | Baltimore S. B. Co..... | do. | 2 masts | | 12.50 | 30 | 1 10 | |
| Inca (100234)..... | | | 92 0 | 20 0 | 9 6 | 1879 | Camden, N. J. | J. H. Dialogue & Sons..... | do. | 1 mast. | 425 | 12.00 | | | |
| IROQUOIS ⁶ | 702 | | | 26 0 | | 1892 | San Francisco, Cal. | Union Iron Works..... | do. | Sch. | 1,000 | 13.20 | | 34 | |
| IWANA..... | 192 | | 92 6 | 20 11 ¹ | | 1892 | Boston, Mass. | City Point Iron Works..... | do. | do. | 350 | 11.50 | 36 | 8 | |
| James Woolley (77380)..... | | | 80 9 | 21 0 | 0 10 | 1890 | E. Boston, Mass. | | do. | do. | | | | 10 | |
| John G. Olsen (214618)..... | 150 | | 66 7 | 19 0 | 7 6 | 1916 | New Baltimore, N. Y. | Hawley & Miller..... | do. | 1 mast. | 125 | 8.60 | 20 | 2 12 | |
| LIVELY ⁷ | 296 | | | 22 6 | | 1888 | San Francisco, Cal. | Union Iron Works..... | do. | do. | 600 | 12.00 | 82 | 8 | |
| MASSASOIT ⁸ | 202 | | 89 5 | 19 0 | | 1898 | Philadelphia, Pa. | Neale & Levy..... | do. | do. | 150 | 9.00 | 35 | 8 | |
| McDOUGALL (93088)..... | | | 168 0 | 32 0 | 9 4 | 1900 | do. | | do. | do. | | | | | |
| Menhaden (201982)..... | | | 94 0 | 17 9 | 7 8 | 1905 | Pocomoke City, Md. | O. W. Crockett..... | do. | 1 mast. | 124 | 8.00 | | 3 17 | |
| Modoc ⁹ | 241 | | 96 9 | 20 10 | | 1890 | Camden, N. J. | J. H. Dialogue & Sons..... | do. | do. | 175 | 10.00 | 41 | 8 | |
| MOHAVE..... | 575 | | | 24 0 | | 1914 | Seattle, Wash. | Seattle Constr. Co..... | do. | 1 mast. | | 11.10 | | 23 | |
| MOHAWK ¹⁰ | 368 | | 103 10 | 24 0 | | 1893 | Newburgh, N. Y. | T. S. Marvel & Co..... | do. | do. | 400 | 12.00 | 33 | 8 | |
| NARKERTA..... | 192 | | 92 6 | 20 11 ¹ | | 1891 | Boston, Mass. | City Point Iron Works..... | do. | 2 masts | 300 | 11.50 | 30 | 8 | |
| NAVAJO ¹¹ | 800 | | | 27 6 | | 1907 | Philadelphia, Pa. | Neale & Levy..... | do. | do. | 935 | 12.00 | | 26 | |
| NAVIGATOR (130792)..... | | | 134 4 | 20 0 | 16 0 | 1898 | Camden, N. J. | J. H. Dialogue & Sons..... | do. | do. | 1,000 | 12.00 | | | |
| NEWARK (211769)..... | | | 95 1 | 26 0 | 12 1 | 1913 | Baltimore, Md. | Skinner S. B. Co..... | do. | do. | 1,100 | 14.00 | 32 | 2 24 | |
| NEW ENGLAND (204647)..... | 579 | | 118 0 | 31 5 | 11 4 | 1907 | Quincy, Mass. | Fore River S. B. Co..... | do. | do. | 400 | 8.25 | 20 | 2 18 | |
| Nyack ¹² | 155 | | 84 6 | 19 0 | | 1892 | Philadelphia, Pa. | Neale & Levy..... | do. | do. | 290 | 10.00 | 45 | 8 | |
| ONONTA (207693)..... | | | 103 0 | 25 4 | 13 2 | 1910 | Portland, Oreg. | Willamette Iron Wks..... | do. | 2 masts | 950 | 11.50 | | 2 20 | |
| ONTARIO..... | 1,120 | 324 | 175 0 | 34 0 | | 1911 | Camden, N. J. | New York S. B. Co..... | do. | do. | | 13.20 | 445 | 49 | |
| OSCEOLA ¹³ | 571 | 116 | 125 8 | 20 3 | | 1896 | Philadelphia, Pa. | Chas. Hillman..... | do. | Sch. | | 14.00 | 154 | 27 | |
| Passalo ¹⁴ | 401 | | 124 4 | 27 0 | | 1891 | Athens, N. Y. | Peter McClehan..... | do. | 1 mast. | 425 | 10.50 | 45 | 8 | |
| PATAPSCO..... | 755 | | 148 0 | 29 0 ¹ | | 1909 | Portsmouth, N. H. | United States..... | 2 screws. | 2 masts | 1,100 | 13.00 | 324 | 49 | |
| PATUXENT..... | 755 | | 148 0 | 29 0 ¹ | | 1909 | Norfolk, Va. | | do. | do. | 1,100 | 13.00 | 324 | 49 | |
| Pawnee ¹⁵ | 275 | | 112 0 | 27 3 | | 1896 | Tomkins Cove, N. Y. | Rodermond & Co..... | 1 screw. | 1 mast. | 250 | 10.00 | 17 | 8 | |
| PAWTUCKET..... | 225 | | 92 6 | 21 1 | | 1898 | Mare Island, Cal. | United States..... | do. | Sch. | 600 | 12.20 | 31 | 8 | |
| PENACOOK..... | 230 | | 92 6 | 21 1 | | 1898 | New York, N. Y. | | do. | do. | 450 | 12.00 | 29 | 8 | |
| PENTUCKET..... | 230 | | 92 6 | 21 1 | | 1903 | Boston, Mass. | | do. | 2 masts | 450 | 12.00 | 29 | 8 | |

¹ Formerly British st. y. Penelope.² Formerly st. s. El Toro (136190).³ Formerly (a st. s. J. D. Jones (76830).⁴ Formerly (a st. s. Apache.⁵ Formerly (a st. s. Penwood (150585).⁶ Formerly (b U. S. B. Powhatan.⁷ Formerly U. S. S. Pocahontas.⁸ Formerly st. s. Fearless (120880).⁹ Formerly (a st. s. Active (100591).¹⁰ Formerly (b U. S. S. Active.¹¹ Formerly st. s. Alfred W. Booth (107350).¹² Formerly st. s. Enterprise (136108).¹³ Formerly st. s. Thomas P. Fowler (145641).¹⁴ Formerly st. s. General Hubbard (204193).¹⁵ Formerly (a st. s. P. H. Wiso (150375).¹⁶ Formerly (b U. S. S. Sloux.¹⁷ Formerly st. s. Winthrop (81543).¹⁸ Formerly (a st. s. Right Arm (110962).¹⁹ Formerly (b U. S. S. Pontiac.²⁰ Formerly st. s. John Dwight (77230).^a Transferred to Navy before document issued.

VESSELS OF THE UNITED STATES NAVY—Continued.

| Name and class of vessel. | Displacement (normal coal supply). | Net tonnage for Suez Canal. | Dimensions. | | | Built (completed). | | | Propulsion. | Rig and number of masts. | Total indicated horsepower on trial. | Speed. | Coal capacity (in bunkers) (42 cu. ft. to ton). | Complement. | |
|-----------------------------------|------------------------------------|-----------------------------|----------------------------|------------------|-------------|--------------------|----------------------------|---------------------------------------|-------------|--------------------------|--------------------------------------|----------|---|-------------|------|
| | | | Length on load water line. | Extreme breadth. | Mean draft. | When. | Where. | By whom. | | | | | | Officers. | Men. |
| <i>Tugs—Continued.</i> | | | | | | | | | | | | | | | |
| PEORIA..... | 487 | | 131 0 | 25 0 | | 1897 | Philadelphia, Pa. | Neafe & Levy..... | 1 screw.. | Sch. | 270 | 9.00 | 70 | 31 | |
| PISCATAQUA 1..... | 854 | | 149 0 | 28 7 | | 1897 | West Bay City, Mich. | F. W. Wheeler & Co. | do. | 2 masts | 2,000 | 16.00 | 230 | 37 | |
| POTOMAC 2..... | 785 | | 138 9 | 28 6 | | 1897 | do. | do. | do. | do. | 2,000 | 16.00 | 200 | 51 | |
| RELIEF (203988)..... | 1,380 | | 184 6 | 30 3 | 20 7 | 1907 | Wilmington, Del. | Harlan & Hollingsworth..... | do. | do. | 1,000 | 14.50 | 325 | 53 | |
| ROCKET (203988)..... | 200 | | 93 0 | 28 0 | | 1900 | do. | Pusey & Jones..... | do. | 1 mast. | 450 | 8.00 | 33 | 8 | |
| S. P. 2221 3..... | | | 85 0 | 18 0 | | 1891 | Buffalo, N. Y. | do. | do. | 2 masts | 400 | 12.10 | 18 | 10 | |
| SAGAMORE..... | 1,000 | | 149 37 | 30 0 | | 1917 | do. | American S. B. Co. | do. | do. | do. | do. | do. | do. | |
| SAMOSET (117304)..... | 225 | | 92 6 | 21 0 | | 1897 | Norfolk, Va. | United States..... | do. | do. | 450 | 12.00 | 30 | 8 | |
| SEBAGO 4..... | 243 | | 99 0 | 21 0 | | 1893 | Camden, N. J. | J. H. Dialogue & Sons..... | 2 screws. | do. | 450 | 12.00 | 30 | 8 | |
| SONOMA..... | 1,120 | 324 | 175 0 | 34 0 | | 1911 | do. | New York S. B. Co. | 1 screw.. | 2 masts | do. | 13.08 | 435 | 49 | |
| SOTOYOMO..... | 230 | | 92 6 | 21 1 | | 1903 | Mare Island, Cal. | United States..... | do. | Sch. | 506 | 11.10 | 28 | 8 | |
| Standish..... | 450 | | 137 0 | 25 10 | | 1865 | Boston, Mass. | James Totlow..... | do. | do. | 400 | 10.00 | 60 | 8 | |
| T A V E R N I L L A (212932)..... | 732 | | 119 0 | 29 10 | 10 0 | 1915 | Port Richmond, N. Y. | Staten Island S. B. Co. | do. | 2 masts | 1,000 | 11.20 | do. | 25 | |
| TECUMSEH 6..... | 221 | | | 21 9 | | 1896 | Camden, N. J. | J. H. Dialogue & Sons..... | do. | do. | 540 | 11.00 | 40 | 8 | |
| TILLAMOOK..... | 575 | | | 24 0 | | 1914 | Seattle, Wash. | Seattle Constr. Co. | do. | 1 mast. | do. | 10.55 | do. | 18 | |
| TINICUM (202515)..... | | | 140 6 | 30 0 | 10 0 | 1905 | Chester, Pa. | Chester S. B. Co. | do. | do. | 500 | 13.80 | do. | 27 | |
| Traffic (145574)..... | 417 | | 106 0 | 29 4 | | 1891 | S. Brooklyn, N. Y. | D. McCarty..... | do. | do. | 240 | 10.00 | 27 | 8 | |
| TRANSFER..... | 684 | | 110 0 | 30 0 | | 1905 | New York, N. Y. | United States..... | do. | do. | do. | 8.00 | do. | 8 | |
| TRITON 6..... | 212 | | 99 9 | 20 9 | | 1888 | Camden, N. J. | J. H. Dialogue & Sons..... | do. | 2 masts | 300 | 13.00 | 45 | 8 | |
| Triton (106629)..... | | | 84 9 | 19 0 | 9 0 | 1889 | Philadelphia, Pa. | Neafe & Levy..... | do. | do. | 375 | 10.00 | 35 | do. | |
| Tyee (145399)..... | | | 141 3 | 26 5 | 13 0 | 1884 | Port Ludlow, Wash. | do. | do. | 1,000 | 10.50 | 470 | do. | do. | |
| UNADILLA..... | 355 | | 110 0 | 25 0 | | 1895 | Mare Island, Cal. | United States..... | do. | Sch. | 500 | 12.00 | do. | 17 | |
| UNASIA 7..... | 441 | | 119 3 | 25 0 | | 1893 | Camden, N. J. | J. H. Dialogue & Sons..... | do. | do. | 750 | 12.00 | 120 | 43 | |
| U. S. S. T. 107 (1.....) | | | 120 9 | 26 0 | 14 9 | 1863 | Philadelphia, Pa. | Neafe & Levy..... | do. | do. | do. | 9.00 | 180 | do. | |
| U. S. S. T. 107 (2.....) | | | 112 8 | 22 0 | 11 3 | 1886 | Camden, N. J. | J. H. Dialogue & Sons..... | do. | 1 mast. | 438 | 13.00 | 60 | 2 | |
| U. S. S. T. 107 (3.....) | | | | 21 0 | | 1883 | Philadelphia, Pa. | Wm. Cramp & Sons..... | do. | Sch. | 450 | 12.00 | 75 | 8 | |
| U. S. S. T. 107 (4.....) | 150 | | 85 0 | 17 0 | | 1883 | do. | do. | do. | do. | 450 | 13.00 | 30 | 8 | |
| U. S. S. T. 107 (5.....) | 192 | | 92 0 | 20 11 1/2 | | 1891 | Boston, Mass. | City Point Iron Works..... | do. | do. | 300 | 11.50 | 35 | 8 | |
| WAHNETA..... | 575 | | | 26 7 1/2 | | 1916 | Charleston, S. C. | United States..... | do. | 2 masts | do. | do. | do. | 43 | |
| WANDO..... | 274 | | | 21 0 | | 1892 | Philadelphia, Pa. | Neafe & Levy..... | do. | do. | 550 | 10.00 | 72 | 8 | |
| WICOMICO 9..... | | | 80 0 | 18 0 | 0 2 | 1883 | Wilmington, Del. | Jackson & Sharp..... | do. | 1 mast. | 300 | 10.00 | 15 | do. | |
| Winthrop..... | | | | 25 6 | | 1890 | do. | Harlan & Hollingsworth..... | do. | Sch. | 650 | 13.00 | 130 | 35 | |
| WOMPATUCK 10..... | 462 | | | 25 6 | | 1890 | do. | do. | do. | do. | do. | do. | do. | do. | |
| <i>Motor patrol boats.</i> | | | | | | | | | | | | | | | |
| Abalono (210684) *..... | | | 51 0 | 12 6 | | 1913 | Morris Heights, N. Y. | N. Y. Yacht, Launch & Engine Co. | 1 screw.. | 1 mast. | 65 | do. | 297 | 8 | |
| Absegami (214001) *..... | | | 70 3 | 18 0 | 3 6 | 1916 | New York, N. Y. | do. | 2 screws. | do. | 130 | 13.00 | 400 | 1 | |
| Acoma (215560) *..... | 13 | | 59 8 | 11 8 | 2 11 | 1917 | Morris Heights, N. Y. | Chas. L. Seabury Co. | do. | do. | 400 | do. | 500 | 9 | |
| Active..... | | | 30 4 | | | | | | | | 55 | do. | do. | 4 | |
| Admiral (211163)..... | | | 68 0 | 16 0 | 6 4 | 1913 | Boothbay Harbor, Me. | do. | 1 screw.. | 2 masts | 65 | do. | 300 | 1 | |
| Ahdeok..... | | | 30 3 | 8 3 | 2 0 | 1910 | Morris Heights, N. Y. | Chas. L. Seabury Co. | do. | do. | 125 | 17.30 | 150 | 3 | |
| Akbar (213341)..... | | | 73 0 | 11 0 | | 1915 | Camden, N. J. | Mathis Yacht Bldg. Co. | 2 screws. | 1 mast. | 400 | 22.00 | 600 | 1 | |
| ALACRITY (207597) *..... | | | 100 3 | 15 0 | 5 1 | 1910 | Wilmington, Del. | Pusey & Jones..... | do. | do. | 500 | 14.00 | 3,000 | 1 | |
| Alcaida (209305) *..... | | | 90 0 | 15 5 | 5 3 | 1910 | Port Jefferson, N. Y. | J. M. Bayles & Sons..... | do. | do. | 600 | do. | 1,600 | 18 | |
| Allee (211178)..... | | | 60 0 | 10 10 | | 1913 | Morris Heights, N. Y. | Chas. L. Seabury Co. | do. | do. | 160 | 16.50 | 330 | 6 | |
| Almax II (209534)..... | | | 50 0 | 11 11 | 3 0 | 1912 | Sallsbury, Md. | Sallsbury Constr. Co. | 1 screw.. | 2 masts | 48 | do. | 126 | 8 | |
| Alpha..... | | | 51 0 | 9 6 | 2 11 | 1911 | Riverside, R. I. | Narragansett Bay Yacht Yd. | do. | 1 mast. | 37 | do. | do. | do. | |
| Althea (201169)..... | | | 60 0 | 12 0 | 3 6 | 1907 | Stelway, L. I. | Wm. Whittlesley Co. | do. | do. | 32 | 9.50 | do. | 9 | |
| Amceera (214866)..... | | | 70 6 | 10 8 | | 1917 | Camden, N. J. | Mathis Yacht Bldg. Co. | 2 screws. | do. | 600 | do. | 1,000 | 1 | |
| Anado (214920) *..... | | | 67 0 | 13 0 | 2 4 | 1917 | Morris Heights, N. Y. | C. L. Seabury Co. | do. | 1 mast. | 400 | do. | 720 | do. | |
| Anderson, Margaret *..... | | | 34 0 | 11 0 | 3 3 | 1907 | do. | Harrison Lewis..... | 1 screw.. | do. | 15 | do. | 45 | 7 | |
| Anna Bell (107457) *..... | | | 32 0 | 11 0 | 2 9 | 1893 | Green Run, Md. | John R. Archlo..... | do. | do. | 21 | do. | 45 | 5 | |
| ARAMIS (214675)..... | 375 | | 153 6 | 22 4 | 7 6 | 1916 | City Island, N. Y. | Robert Jacobs..... | 2 screws. | 2 masts | 700 | 13.00 | 7,500 | 0 | |
| Arawan II (209889) *..... | | | 71 1 | 16 11 | 7 6 | 1912 | Philadelphia, Pa. | J. S. Shepard..... | do. | do. | 40 | 9.00 | 900 | 1 | |
| Arroyo *..... | 12 | | 47 0 | 9 5 | 2 7 | 1913 | Port of Gen. | Luders Mar. Con. Co. | 1 screw.. | do. | 65 | 15.00 | do. | 9 | |
| Artmar III (209812) 11..... | | | 63 0 | 12 0 | 3 6 | 1912 | Port of Gen. | F. S. Noek..... | do. | do. | 70 | 11.00 | 500 | 0 | |

1 Formerly st. s. William H. Brown (81548).

2 Formerly st. s. Robert W. Wilmot (111163).

3 Formerly st. s. R. P. Brown (11-3742).

4 Formerly st. s. H. P. Brown (11-3742).

5 Formerly st. s. Edward Luckenbach (136348).

6 Formerly st. s. Douglas H. Thomas (157229).

7 Formerly st. s. Walter A. Luckenbach (81456).

8 Formerly st. s. Confidence (125843).

9 Formerly st. s. C. G. Coyle (3556).

10 U. S. S. Choctaw.

11 Formerly st. s. Atlas (107240).

12 Formerly pa. y. Artmar.

13 Undocumented.

14 Chartered or leased only.

VESSELS OF THE UNITED STATES NAVY—Continued.

| Name and class of vessel. | Displacement (normal coal supply). | Net tonnage for Suez Canal. | Dimensions. | | | Built (completed). | | | Propulsion. | Rig and number of masts. | Total indicated horsepower on trial. | Speed. | Coal capacity (in bunkers) (42 cu. ft. to ton). | Comple- ment. | |
|--------------------------------------|------------------------------------|-----------------------------|----------------------------|------------------|----------------|--------------------|-------------------------|----------------------------------|-------------|--------------------------|--------------------------------------|--------------|---|------------------|------|
| | | | Length on load water line. | Extreme breadth. | Mean draft. | When. | Where. | By whom. | | | | | | Officers. | Men. |
| | | | | | | | | | | | | | | | |
| <i>Motor patrol boats—Continued.</i> | | | | | | | | | | | | | | | |
| Arval (208860) * | Tons. | | <i>ft. in.</i> | <i>ft. in.</i> | <i>ft. in.</i> | | | | | | <i>Knots.</i> | <i>Tons.</i> | | | |
| Arvilla..... | | | 63 6 | 14 0 | 8 0 | 1911 | Stamford, Conn..... | Stamford Motor Co..... | 2 screws. | 2 masts | 120 | 1,000 | 2 | 9 | |
| Astrea..... | | | 40 0 | 10 6 | 3 0 | 1917 | Wilmington, Del..... | Joe Fellows..... | 1 screw. | ..do. | 45 | 1,135 | 1 | 6 | |
| Atlantis (208403)..... | | | 35 0 | 8 6 | .. | 1916 | ..do. | Hood & Bender..... | ..do. | ..do. | 24 | .. | .. | 5 | |
| Audwin (208413)..... | 12 | | 55 1 | 12 6 | 4 0 | 1911 | Greenport, N. Y..... | Greenport Bas. & Con. Co. | ..do. | 1 mast. | 51 | 370 | 1 | 8 | |
| Augusta (210439) * | | | 55 6 | 12 6 | 3 4 | 1911 | Morris Heights, N. Y. | N. Y. Yacht, Launch & Engine Co. | ..do. | ..do. | 45 | 300 | 1 | 8 | |
| Avenger *..... | 35 | | 98 0 | 10 0 | 5 0 | 1912 | Harrisburg, Tex..... | Nelson..... | 2 screws. | 1 mast. | 250 | 2,000 | 1 | 13 | |
| Avls (205321)..... | | | 71 6 | 15 0 | 3 3 | 1918 | Camden, N. J..... | C. A. Troth..... | ..do. | ..do. | 115 | 1,100 | 1 | 19 | |
| Baba..... | | | 47 0 | 11 6 | 3 3 | 1908 | Mantowoc, Wis..... | Berger..... | ..do. | 1 mast. | 96 | 365 | .. | 8 | |
| Babette II *..... | 11 | | 35 0 | 8 1 | .. | 1916 | Boston, Mass..... | Murray & Tregurtha..... | ..do. | ..do. | 400 | 360 | .. | .. | |
| Bagheera (204239) *..... | | | 52 0 | 11 4 | 3 0 | 1917 | Morris Heights, N. Y. | Chas. L. Seabury Co..... | ..do. | ..do. | 300 | 210 | .. | 6 | |
| Barbara a *..... | | | 66 0 | 15 5 | 0 6 | 1907 | East Boothbay, Me..... | Hodgdon Bros..... | 1 screw. | 2 masts | 20 | 190 | .. | 9 | |
| Barracuda (209829) *..... | | | 39 0 | 10 6 | 3 2 | 1910 | Dorchester, Mass..... | H. H. Linnell..... | ..do. | ..do. | 21 | 100 | .. | 6 | |
| Bayocean (208705)..... | 130 | | 55 0 | 11 0 | .. | 1912 | Marblehead, Mass..... | James E. Graves..... | ..do. | ..do. | 100 | 300 | 1 | 7 | |
| Beaunera II (214185) *..... | 12 | | 130 0 | 18 8 | 7 6 | 1911 | Portland, Oreg..... | Jos. Supple..... | 3 screws. | ..do. | 600 | 13.00 | .. | .. | |
| Belle of Boston (157302) 1 *..... | | | 62 0 | 10 9 | 3 0 | 1916 | Morris Heights, N. Y. | Chas. L. Seabury Co..... | 2 screws. | 1 mast. | 296 | 540 | 1 | 5 | |
| Beluga (208821) *..... | | | .. | 12 0 | .. | 1891 | Boston, Mass..... | .. | 1 screw. | 2 masts | 7.00 | .. | .. | .. | |
| Betty Jane *..... | | | 63 0 | 13 9 | 3 3 | 1911 | Greenport, N. Y..... | Greenport Bas. & Con. Co. | 2 screws. | ..do. | 80 | 600 | 1 | 9 | |
| Betty M II (214068)..... | | | 35 3 | 6 6 | 1 8 | .. | .. | .. | .. | .. | .. | .. | .. | .. | |
| Bie & Schiott (215897)..... | | | 60 0 | 10 0 | 2 1 | 1916 | Trenton, Mich..... | Church Boat Co..... | 2 screws. | ..do. | 250 | 25.00 | 450 | .. | 6 |
| Bivalve (3872)..... | | | 64 0 | 13 0 | 3 0 | 1917 | Norfolk, Va..... | C. A. Raleigh..... | ..do. | ..do. | 200 | 12.00 | 150 | .. | 14 |
| Blue Bird (210582) *..... | | | 48 0 | 10 9 | 4 6 | 1901 | Patchogue, N. Y..... | H. J. Lawis Oyster Co..... | 1 screw. | 1 mast. | 50 | 8.00 | 300 | .. | 6 |
| Bonita..... | | | 67 0 | 12 0 | 3 4 | 1911 | Port Clinton, Ohio..... | E. P. Gavit..... | 2 screws. | 2 masts | 120 | 350 | .. | 11 | |
| Boy Scout..... | | | 40 0 | 10 0 | .. | 1913 | Mystic, Conn..... | Holmes Co..... | 1 screw. | 1 mast. | 45 | .. | 1 | 7 | |
| Broadbill (215227)..... | | | 45 0 | 9 3 | 2 10 | 1916 | Lynn, Mass..... | Britt Bros..... | ..do. | ..do. | 200 | 20.00 | 285 | .. | .. |
| Burns, Etta M. (137047)..... | | | 65 5 | 13 0 | 3 3 | 1917 | Los Angeles, Cal..... | Fellows & Stewart (Inc.) | 2 screws. | 2 masts | 400 | 18.00 | 600 | .. | .. |
| Caliph (207413) *..... | | | 60 0 | 13 4 | 8 0 | 1902 | East Boothbay, Me..... | .. | 1 screw. | ..do. | 50 | 6.80 | 225 | 1 | 12 |
| Calvert..... | | | 53 6 | 12 0 | 3 1 | 1910 | Camden, N. J..... | Mathis Yacht Bld. Co..... | ..do. | ..do. | 37 | 8.00 | .. | .. | 8 |
| Calypso (206239)..... | | | 40 0 | 15 0 | 2 6 | 1910 | Baltimore, Md..... | T. E. Tyler..... | ..do. | ..do. | 36 | 9.50 | 180 | .. | 5 |
| Caprice a *..... | | | 54 0 | 10 6 | 3 8 | 1909 | Morris Heights, N. Y. | N. Y. Yacht, Launch & Engine Co. | ..do. | ..do. | 20 | 9.00 | .. | .. | 11 |
| Carlotia..... | | | 43 0 | 10 6 | 4 3 | 1915 | Bayonne, N. J..... | Elco Co..... | ..do. | 1 mast. | 37 | 9.00 | 91 | .. | 9 |
| Caroline *..... | | | 41 0 | 11 0 | .. | 1912 | .. | .. | .. | .. | .. | 10.00 | .. | 5 | |
| Coleritas (214198)..... | | | 42 6 | 10 0 | 3 6 | 1912 | .. | .. | 1 screw. | ..do. | 10 | 8.00 | 200 | 1 | 6 |
| Chanticleer *..... | | | 60 0 | 11 9 | 4 9 | 1916 | City Island, N. Y..... | Robert Jacobs..... | 2 screws. | 1 mast. | 420 | .. | 200 | 1 | 10 |
| Chipper (206290) *..... | | | 34 6 | 10 0 | 3 11 | 1909 | Osterville, Mass..... | W. C. Crosby..... | 1 screw. | ..do. | 27 | .. | 50 | .. | 6 |
| Clarinda (211512)..... | | | 50 7 | 11 0 | 3 0 | 1909 | ..do. | ..do. | ..do. | 1 mast. | 55 | 12.00 | 340 | .. | 9 |
| Cleo (210734) *..... | | | 98 0 | 17 2 | 5 6 | 1913 | Port Clinton, Ohio..... | Matthews Boat Co..... | 2 screws. | 2 masts | 300 | 14.00 | .. | 3 | 15 |
| Clifton (213320)..... | | | 45 0 | 9 0 | 3 3 | 1908 | Marine City, Mich..... | Johnson..... | 1 screw. | ..do. | 40 | .. | 250 | .. | 5 |
| Cobra..... | | | 55 4 | 15 7 | .. | 1915 | Crittenden, Va..... | .. | .. | .. | .. | .. | .. | 7 | |
| Coco..... | | | 53 0 | 11 2 | 2 6 | 1917 | Lynn, Mass..... | Britt Bros..... | 1 screw. | 1 mast. | 400 | 23.00 | 480 | .. | 7 |
| Comet (207529)..... | | | 36 0 | 9 0 | 2 5 | 1917 | Albany, N. Y..... | Albany Boat Corp..... | ..do. | ..do. | 200 | 28.00 | 300 | .. | 5 |
| Commander *..... | | | 94 0 | 19 6 | .. | 1910 | Seattle, Wash..... | E. W. Heath & Co..... | ..do. | 2 masts | 360 | .. | 4,800 | 2 | 12 |
| Commodore..... | 12 | | 81 2 | 30 10 | 4 3 | 1917 | Moorehead City, N. C. | Beale Wallace Co..... | ..do. | ..do. | 110 | 10.00 | 600 | 1 | 10 |
| Constance II a..... | | | 62 0 | 10 11 | 2 9 | 1917 | Bristol, R. I..... | Herrshoff Mfg. Co..... | 2 screws. | 1 mast. | 400 | .. | 600 | 2 | 8 |
| Content (210110)..... | | | 41 0 | 9 9 | .. | 1914 | Mystic, Conn..... | Holmes Mar. Con. Co..... | 1 screw. | ..do. | 45 | .. | .. | .. | 7 |
| CORINTHIA (200537) *..... | | | 64 2 | 13 6 | 4 8 | 1912 | Port Clinton, Ohio..... | Matthews Boat Co..... | ..do. | 1 mast. | 90 | .. | 375 | .. | 11 |
| Coronet (202075)..... | | | 79 4 | 14 4 | 3 9 | 1909 | Morris Heights, N. Y. | Chas. L. Seabury Co..... | 2 screws. | ..do. | 200 | .. | 950 | .. | 11 |
| Cossack (214304)..... | | | 90 0 | 14 0 | 4 1 | 1905 | ..do. | N. Y. Yacht, Launch & Engine Co. | 1 screw. | 2 masts | 150 | .. | 400 | 1 | 11 |
| Coyote (127191)..... | | | 61 0 | 9 4 | 2 0 | 1916 | Neponset, Mass..... | Geo. Lawley & Sons Corp..... | 2 screws. | 1 mast. | 360 | .. | .. | .. | 8 |
| Cozy *..... | | | 89 0 | 14 0 | 4 0 | 1967 | Long Island City, N. Y. | ..do. | ..do. | 80 | 16.00 | 10 | .. | 8 | |
| Dalquiri..... | | | 44 0 | 14 0 | 3 3 | .. | .. | .. | 1 screw. | ..do. | 28 | .. | 97 | .. | 5 |
| Dauntless *..... | | | 61 4 | 10 11 | 3 9 | 1917 | Bristol, R. I..... | Herrshoff Mfg. Co..... | 2 screws. | 1 mast. | 400 | .. | .. | .. | 11 |
| | | | 45 0 | 8 6 | 2 0 | .. | Essex, Conn..... | W. F. Harrison..... | 1 screw. | ..do. | 400 | 30.00 | 200 | .. | 5 |

1 Formerly ^asch. y. Diana.
^b ga. y. Belle..

a Undocumented.

* Chartered or leased only.

VESSELS OF THE UNITED STATES NAVY—Continued.

| Name and class of vessel. | Displacement (normal coal supply). | Net tonnage for Suez Canal. | Dimensions. | | | Built (completed). | | | Propulsion. | Rig and number of masts. | Total indicated horsepower on trial. | Speed. | Coal capacity (in bunkers) (42 cu. ft. to ton). | Comple- ment. | |
|--------------------------------------|------------------------------------|-----------------------------|----------------------------|------------------|-------------|--------------------|---------------------------------|--|-------------|--------------------------|--------------------------------------|--------|---|---------------|------|
| | | | Length on load water line. | Extreme breadth. | Mean draft. | When. | Where. | By whom. | | | | | | Officers. | Men. |
| <i>Motor patrol boats—Continued.</i> | | | | | | | | | | | | | | | |
| | Tons. | | Ft. in. | Ft. in. | Ft. in. | | | | | | | Knots. | Tons. | | |
| Desire (211564) * | | | 84 5 | 10 1 | 4 1 | 1913 | Galveston, Tex. | J. W. Munn. | 2 screws. | 2 masts | 60 | 12.50 | 1,600 | 1 | 13 |
| Dianthus (211423) * † | | | 61 0 | 17 4 | 2 9 | 1913 | Bristol, R. I. | Herreshoff Mfg. Co. | do. | 1 mast. | 110 | 12.00 | | | 15 |
| Dickey a * | | | 45 0 | 11 0 | | 1913 | Chicago, Ill. | Weckler Boat Co. | 1 screw. | do. | 45 | 11.00 | | | 6 |
| Dionra a | | | 45 0 | 9 3 | | 1917 | Lynn, Mass. | Britt Bros. | do. | do. | 180 | | 280 | | |
| Dodger II (211227) . . . | | | 70 2 | 10 6 | 6 5 | 1913 | Morris Heights, N. Y. | Chas. L. Seabury Co. | 2 screws. | do. | 150 | 20.00 | 700 | | 12 |
| Dohma, Jr. (210762) * † | | | 56 6 | 12 0 | 2 9 | 1913 | Greenwich, Conn. | Edwin Binney. | 1 screw. | 1 mast. | 65 | 10.70 | 315 | | 10 |
| Dohrn, Anton (205685) * | | | 66 3 | 16 8 | 10 2 | 1911 | Miami, Fla. | Miami Yacht & Machine Co. | 2 screws. | do. | 100 | | 1,680 | | |
| Doloma (204378) * | | | 65 11 | 14 0 | 3 7 | 1907 | Spring Lake, Mich. | A. Hompe. | 1 screw. | do. | 72 | | 500 | | |
| Dolphin (212360) * † | | | 35 0 | 10 2 | 3 6 | 1911 | Delanco, N. J. | H. O. Love. | do. | do. | 27 | 8.00 | 105 | | |
| Doris B. III. | | | 43 0 | 10 0 | 2 7 | | Lynn, Mass. | Britt Bros. | do. | do. | 40 | | 200 | 1 | 9 |
| Doris B. IV (214772) . . . | | | 66 0 | 13 4 | 5 0 | 1917 | do. | do. | do. | do. | 215 | | 350 | 1 | 9 |
| Drusilla (212101) * . . . | | | 83 11 | 14 0 | 4 0 | 1914 | Morris Heights, N. Y. | N. Y. Yacht, Launch & Engine Co. | 2 screws. | do. | 130 | | 850 | 1 | 11 |
| Eaglet (203707) | | | 83 0 | 15 0 | 4 5 | 1909 | Port Jefferson, N. Y. | J. M. Bayles & Sons. | do. | 1 mast. | 300 | | 937 | 1 | 10 |
| Edamona II a | | | 45 5 | 9 7 | 1 5 | 1916 | Neponset, Mass. | Geo. Lawley & Sons. | do. | do. | 300 | 25.00 | 400 | | 5 |
| Edith M. III (206304) . . . | | | 50 0 | 15 6 | 4 1 | 1909 | Croton on Hudson, N. Y. | U. J. Osborn. | 1 screw. | 2 masts | 65 | 9.00 | 300 | | 11 |
| Edithena (212122) | | | 68 6 | 15 0 | 3 9 | 1914 | Morris Heights, N. Y. | Chas. L. Seabury Co. | 2 screws. | 1 mast. | 130 | | 450 | 1 | 10 |
| Edithia (206316) | | | 90 0 | 14 0 | 4 0 | 1909 | do. | do. | do. | do. | 350 | | 500 | 1 | 21 |
| Edorea (206503) * † . . . | | | 100 0 | 15 8 | 7 8 | 1909 | Neponset, Mass. | Geo. Lawley & Sons. | do. | 2 masts | 300 | | 1,600 | 3 | 22 |
| Elco | | | 36 0 | 10 6 | 3 6 | 1912 | do. | do. | 1 screw. | 1 mast. | 40 | 9.00 | 90 | 1 | 1 |
| Eleanor (207640) * | | | 48 6 | 11 9 | | 1910 | South Boston, Mass. | Murray & Tregurtha. | do. | do. | 50 | | | | 9 |
| Elf (214059) * | | | 51 0 | 12 0 | 2 3 | 1917 | Atlantic City, N. J. | Stanley Vansant. | 2 screws. | do. | 250 | 22.00 | | 1 | 7 |
| Elfin (212430) | | | 10 9 | | | 1911 | Lynn, Mass. | Britt Bros. | 1 screw. | do. | 32 | | 130 | | 7 |
| Elithro II (214039) * . . . | | | 55 0 | 9 0 | 2 8 | 1910 | Stamford, Conn. | Luders Mar. Con. Co. | do. | 1 mast. | 300 | 24.00 | 350 | 6 | 6 |
| Elizabeth (214470) | | | 53 1 | 11 0 | 2 8 | 1910 | West Norfolk, Va. | W. F. Dunn. | do. | do. | 60 | | | | 6 |
| Ellen (208017) | | | | 12 0 | 4 8 | 1911 | Port Richmond, N. Y. | Staten Island S. B. Co. | 2 screws. | 1 mast. | 150 | 15.00 | 400 | | |
| Elmasada (206447) | | | 66 7 | 15 2 | | 1909 | City Island, N. Y. | Robert Jacobs. | do. | do. | 130 | 12.00 | 400 | 1 | 11 |
| Elsie III (210106) | | | 40 2 | 11 6 | | 1912 | Morris Heights, N. Y. | N. Y. Yacht, Launch & Engine Co. | 1 screw. | do. | 45 | | | 1 | 6 |
| Emma * | | | 30 0 | 15 4 | 3 3 | 1891 | do. | R. T. Pruitt. | do. | 1 mast. | 24 | | 65 | | 6 |
| Endion (136671) | | | | 14 2 | 8 0 | 1893 | Morris Heights, N. Y. | Chas. L. Seabury Co. | do. | do. | 60 | 10.00 | | 1 | 15 |
| Ensign (212346) * | | | 61 0 | 11 3 | 4 7 | 1914 | Lynn, Mass. | Britt Bros. | do. | do. | 200 | | 300 | | 9 |
| Enterpris a | | | 66 0 | 12 0 | 2 7 | 1917 | Greenwich, R. I. | F. S. Nock. | 2 screws. | do. | | | 400 | | 8 |
| Estella a | | | | 8 9 | | 1912 | Neponset, Mass. | Geo. Lawley & Sons. | 1 screw. | do. | 60 | 13.00 | | | 5 |
| Euphonia a | | | | 9 0 | | 1893 | do. | do. | do. | do. | 35 | | 115 | | 7 |
| Express No. 4 * | | | 45 0 | 9 0 | 1 9 | 1917 | Groton, Conn. | O. F. Ferguson. | do. | 1 mast. | 200 | 17.00 | 305 | | 7 |
| Fill-Hawk (209924) * . . . | | | | 12 1 | 4 0 | 1912 | Boothbay, Me. | Irving W. Reed. | do. | do. | 100 | 12.00 | 458 | | 9 |
| Georgianna III (214160) * | | | 65 0 | 15 0 | 5 0 | 1910 | Wilmington, Del. | Harlan & Hollingsworth. | do. | do. | 240 | 15.00 | 1,080 | 3 | 15 |
| Geraldino (214330) * † . . | | | 63 4 | 13 0 | 4 0 | 1916 | Neponset, Mass. | Geo. Lawley & Sons. | do. | do. | 80 | | 650 | | 8 |
| Get There a * | | | 58 13 | 10 6 | 2 83 | 1910 | City Island, N. Y. | Wood & McClure. | 2 screws. | do. | 400 | 28.00 | 625 | | 8 |
| Gladiola (206314) * | | | 68 0 | 14 5 | 2 7 | 1911 | Nyack, N. Y. | Hudson Yacht Bldg. Co. | do. | 1 mast. | 80 | 10.00 | 1,110 | | 9 |
| Glendoveer (214728) . . . | | | 71 0 | 12 0 | 4 6 | 1912 | Madisonville, La. | Jullius Nav. Co. | 1 screw. | do. | 110 | 12.00 | 400 | 1 | 10 |
| Grayling (207485) * | | | 46 0 | 10 5 | 3 0 | 1909 | Nyack, N. Y. | Jullius Peterson. | do. | do. | 32 | | 160 | | 9 |
| Grey Fox a | | | 50 0 | 10 2 | 2 3 | 1918 | South River, Md. | Robert F. Smith & Sons. | 2 screws. | do. | 274 | 27.00 | 400 | | 7 |
| Greyhound a | | | 39 9 | 9 0 | 2 3 | 1918 | Milwaukee, Wis. | Gt. Lakes Bt. Bldg. Co. | 1 screw. | do. | 140 | 9.00 | | | 6 |
| Grosbeak a | | | 38 6 | 8 4 | 2 6 | 1910 | East Boothbay, Me. | Rice Bros. | do. | do. | 90 | | | | |
| Gurkha (213100) | | | 51 1 | 13 0 | | 1915 | Lynn, Mass. | Britt Bros. | do. | 1 mast. | 70 | 12.00 | | 1 | 8 |
| Hazel (96630) * | | | 38 0 | 9 6 | 3 3 | 1902 | Wildwood, N. J. | do. | 2 masts | 15 | | | | 6 | |
| Hazelton * | | | 40 0 | 9 8 | 1 83 | 1917 | Milwaukee, Wis. | Gt. Lakes Bt. Bldg. Co. | do. | 1 mast. | 125 | 20.00 | 198 | | |
| Hobo * | | | 43 6 | 15 0 | 2 6 | 1912 | Patchogue, N. Y. | Geo. Bishop. | do. | do. | 24 | | 100 | | 7 |
| Helianthus (210121) . . . | | | 61 6 | 13 5 | 3 4 | 1912 | Bristol, R. I. | Herreshoff Mfg. Co. | do. | 1 mast. | 58 | | 680 | 1 | 12 |
| Holori (208878) | | | 92 4 | 15 8 | 5 6 | 1911 | Seattle, Wash. | Johnson Bros. & Blanchard. | 2 screws. | do. | 250 | 11.50 | 3,783 | 1 | 16 |
| Hermes. | 310 | | 89 5 | 25 5 | 6 9 | 1914 | East Oakland, Cal. | W. F. Stone. | 1 screw. | 2 masts | 85 | | | 1 | 21 |
| Heron (200539) | | | | 19 0 | 3 9 | 1903 | Marco, Fla. | do. | do. | do. | 45 | 8.00 | | | |
| Hetman | | | 60 0 | 10 0 | 1 9 | 1917 | Greenport, N. Y. | Greenport Has. & Con. Co. | 2 screws. | 1 mast. | 800 | 30.00 | 1,000 | | |
| Hiawatha (212313) * . . . | | | 95 0 | 17 0 | 5 0 | 1914 | Neponset, Mass. | Geo. Lawley & Sons. | do. | do. | 160 | 11.00 | | 2 | 24 |
| High Ball. | | | 45 0 | 6 6 | 2 6 | 1910 | do. | do. | 1 screw. | do. | 75 | | 75 | | 3 |
| Hippocampus (211023) | | | 49 0 | 12 0 | 2 6 | 1913 | Morris Heights, N. Y. | N. Y. Yacht, Launch & Engine Co. | do. | 1 mast. | 55 | | 250 | 1 | 10 |
| Hobo (201900) | | | 72 0 | 10 0 | 4 0 | 1905 | Bayonne, N. J. | Elco Co. | do. | do. | 150 | | 642 | 1 | 8 |

* Formerly ga. y. Ora Belle.

† Formerly ga. y. Mouloua.

* Formerly ga. y. Albion.

† Formerly ga. y. Donaire.

a Undocumented.

* Chartered or leased only.

† Composite.

VESSELS OF THE UNITED STATES NAVY—Continued.

| Name and class of vessel. | Displacement (normal coal supply). | Net tonnage for Suez Canal. | Dimensions. | | | Built (completed). | | | Propulsion. | Rig and number of masts. | Total indicated horsepower on trial. | Speed. | Coal capacity (in bunkers) (42 cu. ft. to ton). | Comple- ment. | |
|--------------------------------------|------------------------------------|-----------------------------|----------------------------|------------------|-------------|--------------------|-----------------------|--------------------------------------|-------------|--------------------------|--------------------------------------|--------|---|------------------|------|
| | | | Length on lead water line. | Extreme breadth. | Mean draft. | When. | Where. | By whom. | | | | | | Officers. | Men. |
| | | | | | | | | | | | | | | | |
| <i>Motor patrol boats—Continued.</i> | | | | | | | | | | | | | | | |
| | Tons. | | Ft. in. | Ft. in. | Ft. in. | | | | | | | Knots. | Tons. | | |
| Hopestill (213905)... | | | 89 0 | 16 0 | 5 2 | 1916 | City Island, N. Y. | Robert Jacobs..... | 2 screws. | 1 mast. | 140 | 13.00 | 800 | | |
| Hoqua * | | | 65 0 | 13 6 | 3 6 | 1914 | Morris Heights, N. Y. | Chas. L. Seabury Co..... | do. | do. | 220 | 16.00 | 300 | | |
| Howarda (211060)... | | | 75 0 | 16 0 | 3 4 | 1913 | Essington, Pa. | Essington Co..... | do. | do. | 36 | 9.00 | | | 7 |
| Hupa * | | | 63 0 | 8 0 | 3 7 | 1905 | Neponset, Mass. | Geo. Lawley & Sons..... | 1 screw. | | 250 | | | | 4 |
| Hurst, Floyd (215989)*. | | | 48 8 | 10 0 | 2 5 | 1916 | Norfolk, Va. | United States..... | do. | | 150 | 14.00 | 225 | | 7 |
| Hyac..... | | | 75 0 | 14 0 | 3 3 | 1915 | Chicago, Ill. | Weckler Boat Co..... | do. | 1 mast. | 65 | 11.00 | 650 | | |
| Idalls (205114)*. | | | 59 0 | 14 0 | 3 0 | 1908 | Morris Heights, N. Y. | Chas. L. Seabury Co..... | 2 screws. | | 74 | 11.00 | 300 | 1 | 9 |
| Idealia (212497)..... | | | 75 8 | 13 8 | 2 10 | 1911 | Bayonne, N. J. | Elco Co..... | 1 screw. | 1 mast. | 152 | 14.00 | 416 | | 13 |
| Idylease (214076)*. | | | 65 0 | 13 0 | 2 6 | 1916 | City Island, N. Y. | Kyle & Purdy..... | do. | do. | 75 | 10.00 | 300 | 1 | 9 |
| Ionitad..... | | | 55 0 | 8 0 | 2 2 | 1914 | Trenton, Mich. | Church Boat Co..... | do. | None | 100 | 19.00 | | | |
| Isle of Surry (209257)*. | | | | 17 0 | 6 0 | 1911 | Crittenden, Va. | | do. | 1 mast. | 60 | 8.60 | 325 | | 12 |
| Itasca II (308317)*. | | | 90 0 | 16 7 | 4 9 | 1911 | Nyaok, N. Y. | Hudson Yacht & Boat Bldg. Co..... | 2 screws. | do. | 300 | 10.00 | 2,160 | | 10 |
| Itty Ea * | | | 20 0 | 6 0 | | | South Boston, Mass. | Murray & Tregurtha..... | do. | None | 150 | | 56 | | |
| Jane II * | | | 25 0 | 5 6 | 3 6 | | Trenton, N. J. | A. Apple..... | 1 screw. | 1 mast. | 85 | | 80 | | 5 |
| Jaydee III * | | | 41 9 | 10 0 | 2 6 | 1918 | Port Clinton, Ohio. | Matthews Boat Co..... | do. | None | 178 | 20.00 | | | |
| Jeanetta (201742)..... | | | 49 0 | 13 3 | 3 6 | 1905 | Miami, Fla. | | do. | do. | 40 | | 128 | 1 | 7 |
| Jinetta (213211)*. | | | 60 0 | 14 0 | 3 6 | 1915 | Morris Heights, N. Y. | N. Y. Yacht, Launch & Engine Co..... | do. | 1 mast. | 75 | | 400 | 1 | 9 |
| Joanna..... | | | 40 0 | | | 1917 | New York, N. Y. | Albany Boat Corp..... | do. | None | 250 | 30.00 | 250 | | |
| Jolly Roger * | | | 53 0 | | | 1917 | New Orleans, La. | W. T. Ruddock..... | do. | | 265 | 26.00 | 600 | | |
| Josephine (214837)*. | | | 65 6 | 12 10 | 3 9 | 1905 | New Orleans, La. | Peter Crull's Shipyard..... | do. | 1 mast. | 100 | | | | 11 |
| JOY (201773)*. | | | 91 0 | 11 0 | | 1904 | City Island, N. Y. | B. Frank Wood..... | 2 screws. | do. | 600 | 23.00 | 900 | | |
| JUNIATA (208300)*. | | | 128 0 | 17 0 | 1 6 | 1910 | do. | Robert Jacobs..... | do. | do. | 600 | 17.00 | 2,140 | | |
| Kangaroo (215504)..... | 12 | | 61 4 | 10 11 | 2 9 | 1917 | Bristol, R. I. | Herreshoff Mfg. Co..... | do. | 2 masts. | 200 | 21.00 | 500 | 1 | 10 |
| Kansed (206518)..... | | | 94 0 | 17 6 | 5 3 | 1909 | Long Branch, N. J. | | 1 screw. | 1 mast. | 150 | | 1,850 | 1 | 17 |
| Karibou (209293)*. | | | 65 6 | 12 5 | | 1911 | Salisbury, Md. | Salisbury Mar. Con. Co..... | 2 screws. | do. | 80 | | 233 | | 10 |
| Katherine K (130683) | 4 | | 65 0 | 12 4 | 3 6 | 1899 | Baltimore, Md. | M. D. Bottom..... | 1 screw. | None | 65 | 10.00 | 233 | | 7 |
| Kathrick II..... | | | 40 0 | 10 0 | 2 9 | 1913 | Jacksonville, Fla. | E. H. Thibault..... | do. | do. | 30 | | 100 | | 6 |
| Katydid * | | | 40 0 | 9 2 | 3 4 | 1912 | New Rochelle, N. Y. | Wm. Hafl..... | do. | do. | 80 | 10.00 | 80 | | |
| Komah * | | | 146 0 | 21 0 | 8 6 | 1917 | Stamford, Conn. | Luders Mar. Con. Co..... | 2 screws. | | 600 | 13.00 | 6,500 | 6 | 45 |
| Kestrel II (209983)*. | | | 95 0 | 18 0 | | 1912 | Greenport, N. Y. | Percy Tuttle..... | do. | 1 mast. | 100 | | 1,100 | 1 | 22 |
| Killarney (209524)..... | | | 60 0 | 13 0 | 3 4 | 1910 | West Bay City, Mich. | De Foe Bt. & Motor Wks. | 1 screw. | do. | 40 | | 200 | | |
| Kuwana II * | | | 52 0 | 10 6 | | 1911 | Bayonne, N. J. | Elco Co..... | 2 screws. | do. | 80 | 13.00 | 150 | 1 | 5 |
| Lady Anne (212427)..... | | | 65 0 | 15 4 | 3 3 | 1914 | Tottenville, N. Y. | A. O. Brown & Sons..... | do. | do. | 75 | 10.00 | 275 | 2 | 8 |
| Lagoda (203579)..... | | | 80 0 | 14 0 | 4 6 | 1906 | Morris Heights, N. Y. | N. Y. Yacht, Launch & Engine Co..... | 1 screw. | | 100 | 8.60 | 500 | | |
| Letter B..... | | | 40 0 | 6 0 | 2 0 | | Bayonne, N. J. | Elco Co..... | do. | do. | 100 | | 35 | | 4 |
| Liberty (140420)*. | | | 93 6 | 24 0 | 8 9 | 1896 | Gloucester, Mass. | John Bishop..... | 2 screws. | 2 masts. | 120 | | 750 | 2 | 10 |
| Little Ale (214388)*. | | | 57 3 | 10 10 | 3 1 1/2 | 1915 | Salisbury, Md. | Murray Watt..... | do. | 1 mast. | 200 | 17.30 | 600 | 1 | 8 |
| Little Bros. (207490)*. | 11 | | 54 5 | 17 5 | 3 9 | 1910 | Patohogue, N. Y. | Geo. Bishop..... | do. | do. | 120 | | 300 | | 8 |
| Lomado (213941)..... | | | 65 6 | 15 10 | 3 5 | 1916 | East Greenwich, R. I. | F. S. Nook..... | 1 screw. | 1 mast. | 70 | | 546 | | 10 |
| Lu-o-Lua * | | | 50 0 | 7 9 | | 1912 | Neponset, Mass. | Geo. Lawley & Sons..... | 2 screws. | do. | | 23.00 | | 1 | 5 |
| Lydia III..... | | | 50 0 | 11 6 | 3 8 | | East Greenwich, R. I. | F. S. Nook..... | 1 screw. | | 40 | | 400 | 2 | 11 |
| Lynx * | | | 45 0 | 10 6 | 3 0 | 1916 | Neponset, Mass. | Geo. Lawley & Sons..... | 2 screws. | 1 mast. | 300 | 25.00 | 400 | | |
| Magistrate (214225)*. | | | 59 6 | 15 8 | 4 0 | 1916 | Bristol, R. I. | Herreshoff Mfg. Co..... | 1 screw. | do. | 100 | | 605 | | 14 |
| Magnet (207683)..... | | | 95 3 | 14 10 | 4 3 | 1910 | Bayonne, N. J. | Electrio Launch Co..... | 2 screws. | | 300 | | 1,650 | 2 | 20 |
| Manatee * | | | 35 0 | 8 6 | 2 3 | 1915 | Marblehead, Mass. | Brown Bros..... | 1 screw. | None | 135 | 22.00 | 300 | | |
| Manito II (210497)..... | | | 52 0 | 12 8 | 4 6 | 1912 | Nyaok, N. Y. | Hudson Yacht & Boat Co. | 2 screws. | 1 mast. | 60 | 9.60 | 250 | 1 | 9 |
| Margin *. | 2 | | 41 6 | 7 0 | 1 11 | 1917 | Neptune Island, N. Y. | W. E. Hafl..... | 1 screw. | | 100 | 13.00 | 100 | | |
| Margo (211427)*. | | | 57 6 | 14 0 | | 1913 | Camden, N. J. | Mathis Yacht Bldg. Co..... | do. | 2 masts. | 125 | | 300 | | 11 |
| Marguerite..... | | | 59 0 | 13 0 | 2 9 | 1918 | Salisbury, Md. | Smith-Williams Co..... | do. | None | 60 | 12.00 | 150 | | 9 |
| Marie (209761)..... | | | 65 0 | 11 6 | | 1912 | Morris Heights, N. Y. | Chas. L. Seabury Co..... | 2 screws. | 1 mast. | 250 | 14.00 | 400 | | 6 |
| Marja..... | | | 45 6 | 11 0 | 2 6 | | Wilmington, N. C. | Edgar Young..... | 1 screw. | None | 60 | | 200 | 1 | 7 |
| Marjorie M..... | | | 32 0 | 5 6 | 1 10 | 1912 | Philadelphia, Pa. | | do. | do. | 45 | 22.00 | 30 | | 4 |
| Marold (212511)*. | | | 90 0 | 12 6 | 3 9 | 1914 | Fort Clinton, Ohio. | Northern Boat Co..... | 2 screws. | 1 mast. | 450 | 20.00 | 2,300 | 1 | 13 |
| Marpeesa (214285)*. | | | 50 0 | 10 1 | | 1916 | Camden, N. J. | Mathis Yacht Bldg. Co..... | do. | None | 210 | | | | 11 |
| Mary (205113)..... | | | 55 8 | 11 0 | | 1907 | Morris Heights, N. Y. | Chas. L. Seabury Co..... | 1 screw. | 1 mast. | 65 | | | | |
| Mason, Charles B. (127495)*. | | | 41 0 | 13 0 | 3 0 | 1900 | Hopkins, Va. | | do. | | 20 | | 48 | | 5 |

‡ Undocumented.

* Chartered or leased only.

VESSELS OF THE UNITED STATES NAVY—Continued.

| Name and class of vessel. | Displacement (normal coal supply). | Net tonnage for Suez Canal. | Dimensions. | | | Built (completed). | | | Propulsion. | Rig and number of masts. | Total indicated horsepower on trial. | Speed. | Coal capacity (in bunkers) (42 cu. ft. to ton). | Complement. | |
|--------------------------------------|------------------------------------|-----------------------------|----------------------------|------------------|----------------|--------------------|-----------------------|----------------------------------|-------------|--------------------------|--------------------------------------|--------------|---|-------------|------|
| | | | Length on load water line. | Extreme breadth. | Mean draft. | When. | Where. | By whom. | | | | | | Officers. | Men. |
| | | | | | | | | | | | | | | | |
| <i>Motor patrol boats—Continued.</i> | | | | | | | | | | | | | | | |
| | Tons. | | <i>Ft. in.</i> | <i>Ft. in.</i> | <i>Ft. in.</i> | | | | | | <i>Knots.</i> | <i>Tons.</i> | | | |
| Mauda* | | | 45 0 | 12 0 | 2 3 | 1913 | | | 1 screw. | None. | 50 | 85 | | 6 | |
| Mauna Loa* | | | 55 0 | 9 6 | 2 9 | 1916 | Neponset, Mass. | Geo. Lawley & Sons. | 2 screws. | 1 mast. | 230 | 200 | | 7 | |
| Maylo | | | 75 0 | 15 4 | 5 0 | 1899 | Astoria, N. Y. | Daimler Mfg. Co. | do. | do. | 74 | 600 | | 6 | |
| Mc-Too (211899) | | | 50 0 | 11 4 | 3 1 | 1913 | Dames Point, Fla. | Julius Oilsen. | 1 screw. | do. | 40 | 194 | 1 | 6 | |
| Mikawe (214612) | | | 64 0 | 14 0 | 3 9 | 1916 | Bay City, Mich. | do. | do. | None. | 100 | 618 | 1 | 8 | |
| Minerva (212332)* | | | 77 0 | 14 0 | 3 9 | 1914 | Stamford, Conn. | Luders Mar. Con. Co. | 2 screws. | do. | 90 | 400 | 1 | 12 | |
| Minao I (212306)* | | | 72 6 | 14 6 | 4 0 | 1914 | Neponset, Mass. | Geo. Lawley & Sons. | 1 screw. | 1 mast. | 125 | 500 | 1 | 8 | |
| Mirna | | | | 10 5 | | 1911 | Gloucester, N. J. | H. F. Sallor. | do. | do. | 25 | 300 | | | |
| Miss Anno II | | | 40 0 | 10 0 | 2 3 | | Jacksonville, Fla. | E. S. Thibault. | do. | None. | 40 | 150 | 1 | 6 | |
| Miss Betsy* | 7 | | 41 0 | 9 0 | 2 3 1/2 | 1916 | do. | do. | do. | 122 | 150 | 200 | | | |
| Momo* | | | 57 0 | 8 0 | 2 4 | 1912 | Morris Heights, N. Y. | N. Y. Yacht, Launch & Engine Co. | do. | 1 mast. | 65 | 278 | | 4 | |
| Mustang (209174) | | | 51 0 | 12 6 | | 1911 | St. Joseph, Mich. | National Bt. & Elec. Co. | do. | do. | 70 | 150 | | | |
| Mystery* | | | 70 0 | 13 0 | | 1917 | Stamford, Conn. | Luders Mar. Con. Co. | 2 screws. | do. | 800 | 2,000 | 1,000 | 9 | |
| Naida (204500) | | | 65 0 | 13 5 | 3 0 | 1907 | Brunswick, Ga. | N. Emanuel. | 1 screw. | 2 masts | 125 | 500 | 1 | 10 | |
| Natick* | | | 40 0 | 7 8 | 2 6 | | do. | do. | do. | 90 | 170 | | | | |
| Natalia (203544) | | | 49 0 | 10 4 | 6 6 | 1909 | Stamford, Conn. | Whittelesey & Whitaker. | do. | 2 masts | 100 | 80 | | | |
| NATOMA (211436) | | | 116 0 | 17 6 | 5 6 | 1913 | Morris Heights, N. Y. | Chas. L. Seabury Co. | 2 screws. | 1 mast. | 250 | 2,000 | 3 | 25 | |
| Natica | | | 43 5 | 9 7 | 3 9 | 1909 | Quincy, Mass. | Fora River S. B. Co. | 1 screw. | do. | 25 | 150 | | 9 | |
| Norfolk II (211515) | | | 65 3 | 11 6 | 3 1 | 1917 | City Island, N. Y. | Kyle & Purdy. | 2 screws. | do. | 200 | 348 | 1 | 7 | |
| Norfolk III (211517) | | | 65 0 | 10 0 | 3 9 | 1906 | Neponset, Mass. | Geo. Lawley & Sons. | 1 screw. | 1 mast. | 100 | | | 7 | |
| Nelansu* | | | 50 0 | 10 0 | | 1917 | Monument Beach, Mass. | R. Bigelow. | do. | do. | 200 | | 1 | 7 | |
| Nemesis (130712)* | | | 33 6 | 12 3 | 2 6 | 1896 | Patchogue, N. Y. | G. Smith. | do. | do. | 18 | 32 | | 5 | |
| Nightingale. | | | 45 2 | 10 0 | 2 0 | | Groton, Conn. | C. F. Ferguson. | do. | 1 mast. | 120 | 135 | | 11 | |
| Nihoa* | | | 56 2 | 9 6 | 4 0 | 1914 | Essington, Pa. | Essington S. B. Co. | do. | 2 masts | 100 | 200 | | 10 | |
| Nirvana II (214278)* | | | | 15 0 | 4 9 | 1910 | Lynn, Mass. | Britt Bros. | do. | do. | 70 | 300 | 1 | 8 | |
| Nomad. | | | | 9 6 | | 1914 | San Diego, Cal. | do. | do. | 1 mast. | 50 | 85 | | | |
| Norfolk I (211515) | | | 42 0 | 9 6 | 2 9 | 1912 | do. | Fellows Boat Works. | do. | do. | 21 | 90 | 1 | 6 | |
| Norfolk II (211517) | | | 35 0 | 11 0 | 1 6 | | Birdsnest, Va. | Wilson. | do. | do. | 18 | 115 | | | |
| Ofen* | | | 40 0 | 9 6 | | | Racine, Wis. | Racine Boat Co. | do. | do. | 150 | 216 | | 5 | |
| Olympic (212366) | 28 | | 65 0 | 13 6 | 4 3 | 1914 | Seattle, Wash. | E. W. Heath. | do. | 2 masts | 65 | 560 | 1 | 17 | |
| Onoa | 7 | | 46 0 | 8 0 | | 1908 | Detroit, Mich. | Alfred Seymour. | do. | do. | 60 | 140 | | 6 | |
| Onset. | | | 34 0 | 13 0 | 2 6 | | Bayonne, N. J. | do. | do. | 13 | 53 | | 6 | | |
| Ora (211630) | | | 55 0 | 15 7 | 3 5 | 1914 | Key West, Fla. | Samuel Gates. | do. | do. | 50 | 150 | | 6 | |
| Ostrich* | 3 | | 33 0 | 6 3 | 1 8 | 1909 | Bayonne, N. J. | Elco Co. | do. | do. | 90 | 24 | | 2 | |
| Owassa (210483)* | | | 74 0 | 17 0 | 4 0 | 1912 | Morris Heights, N. Y. | N. Y. Yacht, Launch & Engine Co. | 2 screws. | do. | 90 | 600 | | 13 | |
| Paloma (212331) | | | 77 5 | 14 0 | 5 0 | 1914 | South Boston, Mass. | Murray & Tregurtha. | do. | 1 mast. | 100 | 120 | | 12 | |
| Panama (211670) | | | 67 0 | 21 0 | 5 6 | 1913 | Key West, Fla. | Luther Pinder. | 1 screw. | do. | 100 | 1,000 | 1 | 10 | |
| Patrol No. 1 ^a | | | 40 0 | 9 0 | 2 3 | 1916 | Lynn, Mass. | Britt Bros. | do. | do. | 135 | 150 | | | |
| Patrol No. 2 | | | 40 0 | 9 0 | | | do. | do. | do. | 135 | 150 | | | | |
| Patrol No. 4 | | | 40 0 | 9 0 | 2 9 | 1915 | do. | do. | do. | 135 | 150 | | 5 | | |
| Patrol No. 5 ^a | | | 40 0 | 9 0 | 2 9 | 1916 | do. | do. | do. | 135 | 150 | | 7 | | |
| Patrol No. 6 ¹ | | | 61 0 | 12 0 | 2 6 | 1916 | Neponset, Mass. | Geo. Lawley & Sons. | 2 screws. | do. | 834 | 1,400 | 1 | 8 | |
| Patrol No. 7 ² | | | 39 10 | 8 4 | 3 0 | 1916 | Greenwich, R. I. | F. S. Nock. | 1 screw. | 1 mast. | 225 | 240 | | 6 | |
| Patrol No. 8 | | | 70 6 | 12 9 | 5 9 | 1916 | South Boston, Mass. | Murray & Tregurtha. | 2 screws. | 2 masts | 820 | 1,650 | 1 | 10 | |
| Patrol No. 10 | 13 | | 60 0 | 10 0 | 2 2 | 1917 | Greenport, N. Y. | Greenport Bas. & Con. Co. | do. | 1 mast. | 650 | 900 | 1 | 10 | |
| Patrol No. 11 | | | 50 0 | 9 6 | 3 1 | 1912 | South Boston, Mass. | Murray & Tregurtha. | 1 screw. | do. | 100 | 280 | | 7 | |
| Pattina (211461)* | | | 60 0 | 11 4 | 3 0 | 1916 | Stamford, Conn. | Luders Mar. Con. Co. | 2 screws. | do. | 800 | 1,500 | | 9 | |
| Pauline* | | | 42 0 | 12 0 | 3 2 | | do. | Everett Shaw Co. | 1 screw. | do. | 50 | 100 | | 3 | |
| Pearl* | | | 44 0 | 9 0 | 2 0 | 1912 | do. | do. | do. | 30 | 120 | 125 | | 4 | |
| Peggy | | | 30 0 | 8 0 | 2 6 | 1914 | Ventnor, N. J. | Adolph Apel. | do. | do. | 24 | 90 | | 6 | |
| Perfecto* | | | 60 0 | 10 0 | 2 2 | 1917 | Greenport, N. Y. | Greenport Bas. & Con. Co. | 2 screws. | 1 mast. | 700 | 260 | | 8 | |
| PHOENIX (150630)* | | | 104 4 | 23 0 | 8 1/2 | 1893 | Wilmington, Del. | do. | do. | 120 | 350 | 1 | 26 | | |
| Pirato* | | | 42 0 | 11 0 | 2 11 | 1916 | Charleston, S. C. | A. Craven. | 1 screw. | 2 masts | 30 | 100 | 1 | 7 | |
| Polly (206292) | | | 56 10 | 11 0 | 3 0 | 1909 | Morris Heights, N. Y. | N. Y. Yacht, Launch & Engine Co. | 2 screws. | do. | 70 | 400 | 1 | 9 | |
| Pollyanna* | | | 33 0 | 9 4 | 2 0 | 1900 | do. | do. | 1 screw. | do. | 40 | 40 | | 4 | |
| Pompano (202926) | | | 55 8 | 13 7 | 4 0 | 1906 | Pocomtoko City, Md. | do. | do. | do. | do. | do. | | 9 | |
| Pope, Mary* | | | 51 5 | 8 5 | 2 7 | 1915 | Morris Heights, N. Y. | Chas. L. Seabury & Co. | 1 screw. | do. | 80 | | | 4 | |
| Privateer (213535) | 50 | | 104 3 | 13 0 | 4 1 | 1917 | do. | do. | 2 screws. | 1 mast. | 500 | 220 | 2 | 15 | |
| Psycho V (211043) | | | 63 9 | 13 6 | 4 4 | 1911 | East Greenwich, R. I. | F. S. Nock. | do. | do. | 120 | 450 | | 11 | |
| Quest* | 12 | | 60 0 | 10 0 | 1 8 | 1916 | Greenport, N. Y. | Greenport Bas. & Con. Co. | do. | do. | 300 | 450 | | 8 | |

¹ Formerly ga. y. Donita (214933)² Formerly ga. y. P. S. 7.^a Undocumented.

* Chartered or leased only.

VESSELS OF THE UNITED STATES NAVY—Continued.

| Name and class of vessel. | Displacement (normal coal supply). Tons. | Net tonnage for Suez Canal. | Dimensions. | | | Built (completed). | | | Propulsion. | Rig and number of masts. | Total indicated horsepower on trial. | Speed. Knots. | Coal capacity (in bunkers) (42 cu. ft. to ton). | Comple- ment. | |
|--------------------------------------|---|-----------------------------|---------------------------------------|-----------------------------|------------------------|--------------------|-----------------------|----------------------------------|-------------|--------------------------|--------------------------------------|------------------|---|------------------|------|
| | | | Length on load water line. Ft. in. | Extreme breadth. Ft. in. | Mean draft. Ft. in. | When. | Where. | By whom. | | | | | | Officers. | Men. |
| | | | | | | | | | | | | | | | |
| <i>Motor patrol boats—Continued.</i> | | | | | | | | | | | | | | | |
| Quicksilver (214729). | | | 50 3 | 10 0 | 1 7 | 1910 | Madisonville, La. | Jahneke Nav. Co. | 1 screw. | | 200 | 22.00 | 280 | | |
| Qui Vive a*. | | | 44 6 | 9 6 | 1 7 | 1910 | Alexandria Bay, N. Y. | Hutchinson Bros. | do. | 1 mast. | 110 | 20.00 | | | 8 |
| Raazoo (214407)*. | | | 53 11 | 10 6 | 3 0 | 1916 | City Island, N. Y. | Robert Jacobs. | 2 screws. | None. | 400 | 32.00 | 500 | | |
| Raboco (211353)*. | | | 65 0 | 14 0 | 3 6 | 1913 | Racine, Wis. | Racine Boat Co. | 1 screw. | 2 masts. | 75 | 10.00 | 370 | | 9 |
| Raccoon (213289)*. | | | 50 0 | 10 1 | 2 9 | 1915 | Neponset, Mass. | Geo. Lawley & Sons. | 2 screws. | 1 mast. | 250 | | 350 | | 8 |
| Raco (204966). | | | 58 0 | 15 0 | 4 10 | 1908 | City Island, N. Y. | City Island S. B. Co. | 1 screw. | do. | 50 | | 550 | 1 | 11 |
| Ralmer. | | | 115 3 | 26 0 | 3 6 | | | | | | 200 | 5.00 | 22,750 | | |
| Regis II*. | | | 43 0 | 9 6 | 3 3 | 1902 | Yarmouth, Me. | Simon Martin. | 1 screw. | 1 mast. | 50 | | 80 | 1 | 5 |
| Relief (207769). | | | 35 0 | 9 9 | | 1910 | Norfolk, Va. | W. F. Dunn. | 1 screw. | | 70 | 12.00 | 210 | | 7 |
| Reynor & Son (214116). | | | 63 6 | 11 0 | 3 0 | 1916 | | | | | | | | | |
| Rhebal a*. | | | 50 0 | 10 2 | 2 0 | 1917 | Milwaukee, Wis. | Gt. Lakes Bt. Bdg. Corp. | do. | 1 mast. | 215 | | 328 | | 7 |
| Rickwood (208738)*. | | | 70 2 | 13 5 | 4 3 | 1910 | Port Clinton, Ohio. | Matthews Boat Co. | 2 screws. | do. | 80 | | 495 | 1 | 9 |
| Rietto (214064). | | | 60 0 | 13 6 | 3 4 | 1916 | Morris Heights, N. Y. | N. Y. Yacht, Launch & Engine Co. | 1 screw. | do. | 50 | 11.00 | 350 | | 12 |
| Rockport. | | | 89 6 | 25 0 | 11 4 1/2 | 1917 | East Boothbay, Me. | Adams S. B. Co. | do. | | 75 | | 2,100 | | 18 |
| Rosa (206098)*. | | | 48 0 | 9 10 | 4 9 | 1909 | San Diego, Cal. | Jensen. | do. | 1 mast. | 45 | 9.00 | 400 | 1 | 6 |
| Rose Mary. | | | 60 0 | 12 0 | 2 7 1/2 | 1917 | Milwaukee, Wis. | Gt. Lakes Bt. Bdg. Corp. | do. | | 200 | | 1,000 | | 5 |
| Russ. | 14 | | 80 0 | 10 0 | 6 6 | 1917 | Greenport, L. I. | Greenport Bas. & Con. Co. | 2 screws. | 2 masts. | 800 | 30.00 | 1,000 | | |
| Rutoma (207358). | | | 63 0 | 12 0 | 3 6 | 1910 | Morris Heights, N. Y. | Chas. L. Seabury Co. | do. | 1 mast. | 80 | 12.00 | 250 | | 10 |
| S. P. 241. | | | 43 0 | 10 0 | 3 0 | 1906 | Port Republic, N. J. | Van Sant Bros. | 1 screw. | | 18 | 10.00 | 250 | | 4 |
| S. P. 59 1/2. | | | 40 0 | 8 0 | 1 11 | | St. Louis, Mo. | St. Louis Yacht & Bt. Co. | do. | | 130 | 15.00 | 140 | | 4 |
| S. P. 62 1/2*. | | | | 9 0 | 3 0 | 1916 | Neponset, Mass. | Geo. Lawley & Sons. | do. | | 135 | 21.70 | | | 8 |
| S. P. 76 1/2. | 17 | | 60 0 | 10 10 | 3 0 | 1916 | do. | do. | 2 screws. | | | 21.70 | | | 11 |
| S. P. 90 1/2. | | | 50 0 | 15 0 | 2 7 1/2 | 1907 | Rhode River, Md. | Rhode River S. B. Co. | 1 screw. | | 25 | 9.00 | 315 | | 6 |
| S. P. 103 1/2. | 6 | | 50 0 | 9 0 | 2 1 1/2 | 1916 | Miami Beach, Fla. | Purdy Boat Co. | 2 screws. | | 400 | 27.70 | 400 | | |
| S. P. 145 1/2. | | | 80 0 | 14 0 | 4 0 | 1909 | Port Jefferson, N. Y. | J. M. Bayless & Son. | do. | 1 mast. | 120 | 11.20 | | | 13 |
| S. P. 182 1/2. | | | 90 0 | 16 6 | 3 9 | 1911 | Morris Heights, N. Y. | Chas. L. Seabury Co. | do. | do. | 175 | 14.00 | 1,200 | 1 | 15 |
| S. P. 223 1/2. | | | 82 0 | 10 6 | 6 3 | 1910 | do. | N. Y. Yacht, Launch & Engine Co. | do. | do. | 150 | 13.00 | | 1 | 8 |
| S. P. 245 10*. | | | | 12 6 | 3 10 | 1912 | Detroit, Mich. | Bosserdot Yacht & Engine Co. | do. | | 83 | 10.00 | 600 | | |
| S. P. 246 11*. | | | 80 6 | 14 4 | 4 6 | 1913 | Port Clinton, Ohio. | Matthews Boat Co. | 2 screws. | 1 mast. | 150 | 12.00 | | 1 | 10 |
| S. P. 256 12*. | | | 69 0 | 14 0 | 5 9 | 1917 | Morris Heights, N. Y. | N. Y. Yacht, Launch & Engine Co. | 1 screw. | | 75 | 9.50 | 450 | 1 | 12 |
| S. P. 263 13. | | | 45 0 | 16 0 | 2 9 | 1915 | Miami, Fla. | E. A. Fonder. | do. | | 50 | 10.40 | | | |
| S. P. 269 14. | | | 12 0 | 12 6 | 4 9 | 1911 | Port Clinton, Ohio. | Matthews Boat Co. | do. | | 80 | 9.50 | | | |
| S. P. 274 15. | | | | 16 0 | 4 3 | 1910 | Bayonne, N. J. | Elec Co. | 2 screws. | 2 masts. | 150 | 13.00 | | 1 | 13 |
| S. P. 290 16 a*. | | | 60 0 | 10 0 | 2 1 | 1917 | Milwaukee, Wis. | Gt. Lakes Bt. Bdg. Corp. | 1 screw. | | 190 | 20.80 | | | 6 |
| S. P. 293 17. | | | 63 2 | 13 0 | 3 8 | 1916 | Morris Heights, N. Y. | Chas. L. Seabury Co. | do. | 1 mast. | 135 | 13.00 | 300 | | 13 |
| S. P. 406 18*. | | | | 14 0 | 3 8 | 1909 | Philadelphia, Pa. | Blatz. | 2 screws. | do. | | 10.00 | 500 | 1 | 12 |
| S. P. 411 19. | | | 76 0 | 13 0 | 3 4 1/2 | 1916 | Port Clinton, Ohio. | Matthews Boat Co. | do. | do. | 600 | 23.00 | | | |
| S. P. 426 20*. | | | 55 0 | 16 0 | 3 3 | 1905 | Pocomoke City, Md. | Crockett. | 1 screw. | do. | 51 | 8.00 | | | 12 |
| S. P. 438 21. | | | | 14 0 | 3 9 | 1907 | Port Jefferson, N. Y. | J. M. Bayless & Son. | 2 screws. | do. | 120 | 13.00 | 1,000 | 1 | 12 |
| S. P. 460 22. | | | 90 0 | 18 0 | 5 0 | 1916 | Stamford, Conn. | Luders Mar. Con. Co. | do. | do. | 180 | 12.00 | 800 | 1 | 15 |
| S. P. 471 23. | | | 42 0 | 11 6 | 3 1 | | Marco, Fla. | Sam Williams. | 1 screw. | do. | 24 | 6.00 | | | 8 |
| S. P. 493 24. | | | 80 0 | 12 0 | 5 0 | 1907 | City Island, N. Y. | B. F. Wood. | do. | do. | 300 | 15.00 | 1,000 | 2 | 11 |
| S. P. 511 25*. | | | | 12 0 | 3 9 | 1913 | Neponset, Mass. | Geo. Lawley & Sons. | 2 screws. | do. | 300 | 15.60 | | 1 | 10 |
| S. P. 531 26. | | | 70 4 | 19 1 | 9 4 | 1913 | do. | do. | 1 screw. | | | 10.00 | | 2 | 18 |
| S. P. 545 27*. | | | | 12 0 | 2 10 | 1907 | Marblehead, Mass. | Stearns & McKay. | do. | do. | 32 | 9.50 | 200 | | 10 |
| S. P. 546 28. | | | 45 0 | 9 5 | 4 0 | | South Boston, Mass. | Murray & Tregurtha. | do. | do. | 40 | 8.00 | | | 7 |
| S. P. 549 29. | | | | 16 6 | 7 0 | | Friendship, Mo. | W. A. & S. D. Morso. | do. | do. | 120 | 10.00 | 1,200 | 2 | 15 |
| S. P. 584 30*. | | | | 6 0 | 2 6 | | Monument Beach, Mass. | R. Bigelow. | do. | do. | 125 | 26.00 | | | 4 |

1 Formerly ga. s. Helena I.

2 Formerly ga. s. Petrol.

3 Formerly ga. y. Lydia.

4 Formerly ga. y. Kingfisher.

5 Formerly ga. y. Rondo (203706).

6 Formerly ga. y. Raven III.

7 Formerly ga. y. Eagle (206575).

8 Formerly ga. y. Arcturus (208446).

9 Formerly ga. y. Sea Gull (207800).

10 Formerly ga. y. Josephine II. II (210215).

11 Formerly ga. y. Niagara (211496).

12 Formerly ga. y. Chipper (215133).

13 Formerly ga. s. Niagara (212-2).

14 Formerly ga. y. Tillamook (204522).

15 Formerly ga. y. Virginia (215133).

16 Formerly ga. y. Edith II.

17 Formerly ga. y. Navajo III (214115).

18 Formerly ga. y. Villout (204522).

19 Formerly ga. y. S. D. Morso (214270).

20 Formerly ga. s. S. D. Morso (214270).

21 Formerly ga. y. Jessamine (204120).

22 Formerly ga. y. Aurora (214320).

23 Formerly ga. y. Sylvia.

24 Formerly ga. y. Williams '18 (204522).

25 Formerly ga. y. Alert (21470).

26 Formerly ga. y. Margaret (117216).

27 Formerly ga. y. Idaho (204001).

28 Formerly ga. y. Thrasher.

29 Formerly st. y. Shirin (81544).

30 Formerly ga. y. Dreadnaught.

a Undocumented.

* Chartered or leased only.

VESSELS OF THE UNITED STATES NAVY—Continued.

| Name and class of vessel. | Displacement (normal coal supply). | Dimensions. | | | Built (completed). | | | Propulsion. | Rig and number of masts. | Total indicated horsepower on trial. | Speed. | Coal capacity (in bunkers) (42 cu. ft. to ton). | | Complement. | | |
|--------------------------------------|------------------------------------|-------------|---------|---------|--------------------|-------|------------------------|----------------------------------|--------------------------|--------------------------------------|--------|---|--------|-------------|-----------|------|
| | | Tons. | Ft. in. | Ft. in. | Ft. in. | When. | Where. | | | | | By whom. | Knots. | Tons. | Officers. | Men. |
| | | | | | | | | | | | | | | | | |
| <i>Motor patrol boats—Continued.</i> | | | | | | | | | | | | | | | | |
| S. P. 593 1a* | | | 8 6 | | | 1909 | Neponset, Mass. | Geo. Lawley & Sons | 1 screw | 1 mast. | 80 | 13.00 | | | | 7 |
| S. P. 614 2* | | 49 6 | 11 8 | 5 6 | | 1915 | do. | do. | 2 masts | 54 | 8.60 | 350 | | | | |
| S. P. 635 3* | | | 10 5 | 2 6 | | 1906 | City Island, N. Y. | Robert Jacobs | do. | do. | 75 | 10.00 | | | | |
| S. P. 647 4 | | | 14 1 | 7 9 | | | San Francisco, Cal. | Andersons | 2 masts | 80 | 9.20 | 700 | | | | |
| S. P. 672 5 b* | | 66 0 | 15 0 | 3 9 | | 1910 | Stelneway, L. I. | Williams, Whittelsey Co. | 2 screws | 1 mast. | 37 | 10.40 | 400 | 1 | 10 | |
| S. P. 689 6* | 13 | 60 0 | 10 0 | 2 2 | | 1917 | Greenport, N. Y. | Greenport Bas. & Con. Co. | do. | do. | 550 | 26.00 | | | | 8 |
| S. P. 701 7* | | | 10 6 | 6 4 | | 1911 | Philadelphia, Pa. | Bowes & Mower | 1 screw | 1 mast. | 65 | 10.00 | | | | |
| S. P. 705 8 | | 61 7 | 11 8 | 4 6 | | 1911 | Morris Heights, N. Y. | N. Y. Yacht, Launch & Engine Co. | 2 screws | do. | 90 | 13.00 | 500 | 1 | 9 | |
| S. P. 706 9 a* | | | 10 0 | 2 6 | | 1915 | Mariners Harbor, N. Y. | S. G. Banner | 1 screw | do. | 90 | 15.60 | 120 | | | 9 |
| S. P. 711 10* | | | 9 0 | 3 3 | | | Neponset, Mass. | Geo. Lawley & Sons | do. | do. | 32 | 8.60 | | | | |
| S. P. 728 11* | | 55 0 | 11 6 | 3 0 | | | Bay City, Mich. | De Foe Boat Works | do. | do. | 60 | 9.00 | 400 | 1 | 10 | |
| S. P. 729 12 | | 61 4 | 10 11 | 2 6 | | | Bristol, R. I. | Herreshoff Mfg. Co. | 2 screws | 2 masts | 400 | 21.00 | 500 | 1 | 7 | |
| S. P. 730 13 | | 57 0 | 10 11 | 2 6 | | 1917 | do. | do. | 1 mast. | 400 | 21.00 | 500 | | | | |
| S. P. 744 14* | | 41 6 | 9 9 | 2 9 | | 1916 | Albany, N. Y. | Albany Ship Corp. | 1 screw | do. | 135 | 18.00 | 150 | | | |
| S. P. 746 15* | | | 10 5 | 3 6 | | | City Island, N. Y. | do. | do. | 76 | 13.00 | | 1 | 5 | | |
| S. P. 747 16 a | | 40 0 | 9 6 | 3 10 | | 1902 | Taunton, Mass. | do. | 1 mast. | 45 | 9.50 | 135 | | | | |
| S. P. 759 17* | | 57 6 | 14 0 | 4 1 | | 1906 | Bayonne, N. J. | Electric Launch Co. | 2 screws | do. | 300 | 16.00 | | 1 | 27 | |
| S. P. 810 18 | | 65 0 | 15 6 | 4 1 1/2 | | 1908 | Stamford, Conn. | Stamford Mtr. Con. Co. | do. | do. | 400 | 12.50 | 850 | 2 | 14 | |
| S. P. 891 19 | | 33 6 | 10 0 | 2 9 | | | Marblehead, Mass. | W. H. Chamberlain | 1 screw | do. | 35 | 8.60 | | | | |
| S. P. 892 20 a* | | | 9 6 | 2 10 | | 1917 | Milwaukee, Wis. | G. Lakes Bldg. Corp. | do. | do. | 125 | 17.00 | | | | |
| S. P. 912 21* | | 75 0 | 12 0 | 2 11 | | 1916 | Baltimore, Md. | Smith & Williams Co. | 2 screws | 2 masts | 340 | 11.00 | 500 | 1 | 10 | |
| S. P. 1092 22 | | | 11 0 | 2 7 1/2 | | | Galveston, Tex. | Gulf Fisheries Co. | 1 screw | 1 mast. | 75 | 13.50 | 208 | 1 | 7 | |
| S. P. 1208 23 a* | | 61. 4 | 10 11 | 2 6 | | 1917 | Bristol, R. I. | Herreshoff Mfg. Co. | 2 screws | 2 masts | 400 | 21.00 | 500 | | 10 | |
| S. P. 1212 24* | | 61 4 | 10 11 | 2 6 | | 1917 | do. | do. | do. | do. | 400 | 21.00 | 482 | | 9 | |
| S. P. 1230 25* | | 56 0 | 12 6 | 4 6 | | 1892 | do. | do. | do. | do. | 65 | 10.00 | | | 9 | |
| S. P. 1290 26* | | | 18 10 | 8 2 1/2 | | 1899 | Eastport, Mo. | Camper & Nicholson | 1 screw | 2 masts | 125 | 8.60 | 2,800 | | | |
| S. P. 1905 27* | | 54 0 | 15 8 | 4 6 | | 1892 | Norfolk, Va. | F. W. McCullough | do. | do. | 45 | 8.00 | 200 | 1 | 8 | |
| S. P. 2373 | | 77 6 | 19 6 | | | 1918 | Bristol, R. I. | Herreshoff Mfg. Co. | 2 screws | do. | 800 | | | | | |
| Sabalo* | | 141 0 | 19 6 | | | 1916 | Neponset, Mass. | Geo. Lawley & Sons | 3 screws | 1 mast | 750 | 14.00 | | 3 | 34 | |
| Sans Souci II* | | 50 0 | 9 0 | 3 3 | | 1907 | Seattle, Wash. | Frank Tregoning | 1 screw | do. | 32 | | 230 | 1 | 6 | |
| San Toy II* | | 70 0 | 13 4 | 3 4 | | 1907 | City Island, N. Y. | Kyle & Purdy | do. | do. | 150 | | 200 | | 6 | |
| Saxis | | 45 0 | 10 6 | 2 6 1/2 | | | do. | do. | do. | 450 | 10.00 | 100 | | | | |
| Sayona II* | | 55 7 | 12 0 | 2 10 | | 1907 | do. | H. Manley Crosby | do. | 1 mast. | 40 | | 240 | | 7 | |
| Sayonara II* | | 73 8 | 14 0 | 4 6 | | | Neponset, Mass. | Geo. Lawley & Sons | 2 screws | do. | 120 | | 700 | 1 | 15 | |
| Scandinavia | | 55 2 | 14 2 | 5 3 | | | Norfolk, Va. | G. T. Taylor Marine Ry. | do. | None | 90 | 8.60 | 190 | | 8 | |
| Scotter | | 62 9 | 11 6 | 1 3 | | 1916 | Neponset, Mass. | Geo. Lawley & Sons | do. | 1 mast | 270 | 23.00 | 400 | | | |
| Sea Hawk | | | | | | | Bristol, R. I. | Herreshoff Mfg. Co. | do. | do. | | | | | 9 | |
| Sea Otter | | 36 11 | 10 1 | 3 4 | | | Lynn, Mass. | Britt Bros. | 1 screw | do. | 50 | | 240 | | 7 | |
| Sea Tag | | 40 9 | 10 3 | 2 5 | | | | do. | 1 mast | 270 | | 475 | 1 | 9 | | |
| Secret* | | 36 0 | 7 6 | 1 6 | | 1916 | New Rochelle, N. Y. | Wm. E. Huff | do. | do. | 90 | 22.00 | 140 | | 4 | |
| Sentinel | | | 15 8 | 5 1 | | 1917 | San Francisco, Cal. | W. G. Tibbetts | do. | do. | 125 | 9.72 | 1,055 | | 4 | |
| Shad (204311) | | 43 0 | 10 0 | 3 5 | | 1907 | Neponset, Mass. | Geo. Lawley & Sons | do. | do. | 75 | 12.00 | | 1 | 7 | |
| Shada* | | 84 0 | 15 4 | 4 6 | | 1908 | do. | do. | 2 screws | 1 mast | 130 | 10.50 | 600 | 3 | 11 | |
| Shadow III | 0 | 50 0 | 9 0 | 2 0 | | 1916 | Miami Beach, Fla. | Purdy Boat Co. | do. | do. | 400 | 27.70 | 400 | | 0 | |
| Shark (206313) | | 74 0 | 12 5 | | | 1909 | So. Yarmouth, Mass. | do. | do. | None | 100 | 12.00 | 750 | 1 | 11 | |
| Shrewsbury (207285) | | 94 0 | 15 0 | 5 3 | | 1910 | Neponset, Mass. | do. | do. | 1 mast | 250 | 14.50 | 1,350 | 1 | 4 | |
| Shrimp* | | 35 0 | 9 6 | | | | Morris Heights, N. Y. | Chas. L. Seabury Co. | 1 screw | do. | 30 | | 60 | | 15 | |
| Shur (203010) | | 70 0 | 12 6 | 2 5 | | 1906 | South Boston, Mass. | Murray & Tregurtha | 2 screws | 1 mast. | 160 | 12.70 | 1,475 | 2 | 13 | |
| Siwash (214159) | | 71 6 | 14 9 | 4 1 | | 1916 | Morris Heights, N. Y. | Chas. L. Seabury Co. | do. | do. | 200 | 13.02 | 600 | 1 | 14 | |
| Skink* | | 50 0 | 10 6 | | | | Neponset, Mass. | Geo. Lawley & Sons | 1 screw | do. | 220 | | | | 7 | |
| Snark* | | 62 4 | 11 2 | 1 6 | | 1917 | Bristol, R. I. | Herreshoff Mfg. Co. | 2 screws | do. | 400 | | 500 | 1 | 6 | |
| Speedway | | 51 9 | 11 3 | 2 6 | | | Morris Heights, N. Y. | Chas. L. Seabury Co. | 1 screw | do. | 148 | | 160 | | 8 | |
| Somerseset | | 48 0 | 13 6 | 2 7 | | 1917 | Orlolo, Md. | J. S. Muir | do. | do. | 90 | | 90 | | 5 | |

- 1 Formerly ga. y. Fearless.
 2 Formerly ga. y. Margaret O. (215572).
 3 Formerly ga. y. Fern (203180).
 4 Formerly ga. s. California (208181).
 5 Formerly ga. y. Miramar (207387).
 6 Formerly ga. y. Uncas.
 7 Formerly ga. y. Dixie (208979).
 8 Formerly ga. y. Lexington II.
 9 Formerly ga. y. Nirvana.
 10 Formerly ga. y. Kiowa.

- 11 Formerly ga. y. Onward.
 12 Formerly ga. y. Apache.
 13 Formerly ga. y. Lynx II (215101).
 14 Formerly ga. y. Vision.
 15 Formerly ga. s. Virginia.
 16 Formerly ga. y. Bonita.
 17 Formerly ga. s. Dixie (203060).
 18 Formerly ga. y. Itasca.
 19 Formerly ga. y. Wild Goose II (205881).
 20 Formerly ga. y. Marguerite II.

- 21 Formerly ga. y. Dorothea (215143).
 22 Formerly ga. y. Elizabeth (212837).
 23 Formerly ga. y. Ellen.
 24 Formerly ga. y. Inca (215373).
 25 Formerly ga. y. Marie (92455).
 26 Formerly ga. y. Anemone (215734).
 27 Formerly ga. s. Virginia (161924).
 a Undocumented.
 b Steel.
 * Chartered or leased only.

VESSELS OF THE UNITED STATES NAVY—Continued.

| Name and class of vessel. | Displacement (normal coal supply). Tons. | Net tonnage for Suez Canal. | Dimensions. | | | Built (completed). | | | Propulsion. | Rig and number of masts. | Total indicated horsepower on trial. | Speed. Knots. | Coal capacity (in bunkers) (42 cu. ft. to ton). | Complement. | |
|--------------------------------------|---|-----------------------------|---------------------------------------|-----------------------------|------------------------|--------------------|-----------------------|----------------------------------|------------------|--------------------------|--------------------------------------|------------------|---|-------------|------|
| | | | Length on load water line. Ft. in. | Extreme breadth. Ft. in. | Mean draft. Ft. in. | When. | Where. | By whom. | | | | | | Officers. | Men. |
| | | | | | | | | | | | | | | | |
| <i>Motor patrol boats—Continued.</i> | | | | | | | | | | | | | | | |
| St. Sebastian (203625) | | | 49 6 | 12 4 | 2 11 | 1906 | Fort Pierce, Fla. | Capt. R. D. Hardee..... | 1 screw..... | | 37 | | 100 | | 5 |
| Sturdy (201911) | | | 75 0 | 15 0 | | 1905 | Morris Heights, N. Y. | N. Y. Yacht, Launch & Engine Co. | 2 screws. 1 mast | | 50 | 12.00 | 500 | | 14 |
| Sunbeam III * | | | 52 0 | 11 4 | | 1917 | do. | Chas. L. Seabury Co..... | 1 screw.....do. | 150 | 16.00 | 160 | | 8 | |
| Suzanne * | | | 75 0 | 13 0 | 3 4 | 1908 | Neponset, Mass. | Geo. Lawley & Sons..... | 2 screws.....do. | 250 | | 2,100 | 1 | 17 | |
| Swan | | | 41 0 | 8 6 | 2 6 | | | | 1 screw.....do. | 14 | | 36 | | | |
| SYBILLA III * | | | 120 0 | 14 6 | 4 8 | 1915 | City Island, N. Y. | Robert Jacobs..... | 2 screws. 1 mast | 400 | 15.00 | 2,000 | | 3 | |
| Tacony * | 65 | | 72 0 | 13 6 | 4 4 | 1899 | Philadelphia, Pa. | Electric Boat Co..... | 1 screw.....do. | 150 | 12.50 | 720 | 1 | 11 | |
| Tamarok * | | | 80 0 | 13 3 | 4 5 | 1915 | City Island, N. Y. | Nevens Shipyards..... | 2 screws.....do. | 140 | 9.00 | 500 | | 12 | |
| Tanguingui * | | | 63 6 | 15 10 | 3 4 | 1915 | Morris Heights, N. Y. | N. Y. Yacht, Launch & Engine Co. | do. 1 mast | 60 | 12.00 | 240 | | 8 | |
| Tantlwa * | | | 112 0 | 15 6 | 4 3 | 1909 | Neponset, Mass. | Geo. Lawley & Sons..... | do. do. | 300 | 14.00 | 1,430 | 2 | 22 | |
| Teaser (214400) | | | 59 0 | 12 0 | 2 6 | 1916 | Norfolk, Va. | W. F. Dunn..... | 1 screw.....do. | 50 | 11.20 | 62 | | 5 | |
| Terror | | | 40 0 | 9 0 | 4 9 | | Milwaukee, Wis. | Great Lakes B. B. Corp..... | do. 1 mast | 160 | | 227 | | 9 | |
| Tigress | | | 40 0 | 15 3 | 4 3 | 1905 | Bridgeport, Conn. | W. A. Robinson..... | do. 2 masts | 15 | 6.00 | | | | |
| Tocsan * | | | 40 5 | | | | | | | | | | | 1 | |
| Toxaway | | | 51 11 | 11 3 | 2 6 | 1917 | Morris Heights, N. Y. | Chas. L. Seabury Co..... | 1 screw.....do. | 148 | 16.00 | 160 | | 9 | |
| Toxer (214400) | | | 46 0 | 14 0 | 1 10 | 1906 | do. | R. M. Monroe..... | do. 1 mast | 35 | 8.00 | | | 8 | |
| Treadles, Tommy | | | 50 3 | 10 8 | 3 6 | 1914 | Port Clinton, Ohio. | Mathews Boat Co..... | do. do. | 35 | 10.00 | 265 | | 6 | |
| Traveler (214833) | | | 94 0 | 16 0 | 4 0 | 1911 | Baltimore, Md. | Nelson Yacht Co..... | 2 screws.....do. | 150 | 12.00 | 1,500 | 2 | 17 | |
| Tuna * | | | 59 8 | 11 8 | 2 11 | 1917 | Morris Heights, N. Y. | Chas. L. Seabury Co..... | do. 1 mast | 400 | | 500 | | 14 | |
| Valcolpede * | 13 | | 83 0 | 17 0 | 3 11 | 1909 | Neponset, Mass. | Geo. Lawley & Sons..... | do. do. | 200 | | 1,175 | 1 | 8 | |
| Venecor * | | | 71 6 | 13 0 | 4 0 | 1907 | do. | do. do. | 1 screw.....do. | 160 | 13.00 | 750 | 1 | 8 | |
| Venture * | | | 67 6 | 11 5 | 4 4 | 1909 | Morris Heights, N. Y. | Chas. L. Seabury & Sons..... | 2 screws.....do. | 150 | | 600 | | 10 | |
| Verdi (206028) | | | 48 0 | 10 2 | 3 6 | 1912 | Kennebunk, Me. | do. do. | do. do. | 40 | | 320 | | 4 | |
| Verna & Esther | | | 71 6 | 15 0 | 3 3 | 1917 | Camden, N. J. | Clement A. Troth..... | 2 screws.....do. | 270 | 12.00 | 1,100 | 1 | 16 | |
| Victor | | | 45 3 | 12 7 | 2 10 | 1909 | Lynn, Mass. | Britt Bros..... | 1 screw.....do. | 18 | 9.00 | | | 4 | |
| Vincent * | | | 63 6 | 10 6 | 4 0 | 1910 | Harrisburg, Tex. | Wm. Nelson..... | do. 1 mast | 54 | | 250 | 1 | 8 | |
| Vision * | | | 60 0 | 10 0 | 3 0 | 1917 | Greenport, N. Y. | Greenport Bas. & Con. Co..... | 2 screws.....do. | 400 | 22.00 | 750 | | 7 | |
| Vitesse * | | | 46 6 | | 5 0 | | East Boothbay, Me. | do. 1 screw.....None | 32 | 9.00 | 100 | | 8 | | |
| Volunteer | | | 47 0 | 11 0 | 3 6 | 1906 | Bay City, Mich. | De Foe Boat & Eng. Co..... | do. 1 mast | 50 | | 390 | 1 | 7 | |
| Voyager | | | 65 0 | 13 0 | 3 6 | 1913 | Morris Heights, N. Y. | N. Y. Yacht, Launch & Engine Co. | do. do. | 75 | 11.00 | 300 | | 10 | |
| Wandana (211027) | | | 33 0 | 9 0 | 2 6 | | Norfolk, Va. | Craig Bros..... | do. do. | 35 | 8.25 | | | 3 | |
| Wanderer * | | | 71 5 | 13 1 | 3 8 | | Neponset, Mass. | Geo. Lawley & Sons..... | do. do. | 150 | | 750 | 1 | 10 | |
| Wanderlust | | | 62 4 | 10 11 | 2 9 | 1917 | Bristol, R. I. | Herreshoff Mfg. Co..... | 2 screws.....do. | 200 | 25.00 | 50 | | 9 | |
| War Bug | 12 | | 53 0 | 10 0 | | 1912 | Lynn, Mass. | Britt Bros..... | 1 screw.....do. | 35 | | | | 6 | |
| Wasaka III * | | | 57 0 | 12 3 | | 1911 | Salisbury, Md. | Salisbury Marine Con. Co. | do. 1 mast | 60 | | | | 8 | |
| Weepoose | | | 40 0 | 8 0 | 2 6 | 1917 | St. Paul, Minn. | J. Dingle..... | do. do. | 60 | 18.00 | 55 | | 6 | |
| Welcome * | | | 89 0 | 13 0 | 4 3 | 1916 | Morris Heights, N. Y. | Chas. L. Seabury Co..... | do. 1 mast | 40 | 11.00 | 400 | | 12 | |
| Wemootah (214156) | 21 | | 55 0 | 11 6 | 2 6 | | New Orleans, La. | Jahncke Nav. Co..... | do. do. | 40 | | 180 | 1 | 8 | |
| Wendy * | | | 72 0 | 12 0 | 2 4 | 1917 | Greenport, N. Y. | Greenport Bas. & Con. Co. | 2 screws.....do. | 300 | 23.00 | 800 | | 11 | |
| Whippet * | 21 | | 111 0 | 12 0 | 3 6 | 1909 | Morris Heights, N. Y. | Chas. L. Seabury Co..... | 3 screws.....do. | 444 | 20.00 | 30 | | 9 | |
| Whirlwind (208193) | 39 | | 50 0 | 11 6 | 3 0 | 1917 | Marblehead, Mass. | J. E. Graves..... | 1 screw.....do. | 45 | | 600 | 1 | 7 | |
| Whistler | | | 60 0 | 15 6 | 6 0 | 1915 | Milton, Del. | R. T. Potter..... | do. do. | 80 | | 923 | 1 | 9 | |
| Wild Cat (213541) | | | | 17 0 | 4 1 | 1908 | Stamford, Conn. | Noch..... | 2 screws.....do. | 120 | | 600 | 1 | 4 | |
| Wilrose III | | | 60 0 | 10 0 | 3 0 | 1913 | Morris Heights, N. Y. | Chas. L. Seabury Co..... | do. do. | 150 | 18.00 | | | 10 | |
| Wild Goose | | | 83 0 | 16 6 | 3 10 | 1916 | do. | N. Y. Yacht, Launch & Engine Co. | do. 1 mast | 61 | 10.50 | 600 | 1 | 10 | |
| Wissoe II * | | | 62 0 | 11 6 | 3 9 | 1912 | South Boston, Mass. | Murray & Tregurtha..... | 1 screw.....do. | 75 | 10.00 | 200 | | 10 | |
| Wiwoka * | | | 60 0 | 10 0 | 2 9 | 1917 | Nyack, N. Y. | Julius Peterson..... | 2 screws.....do. | 220 | | 660 | 1 | 9 | |
| Yank * | | | 60 0 | 13 0 | 4 7 | 1913 | Chicago, Ill. | Kargard..... | do. do. | 200 | | 185 | | 8 | |
| Yarrow * | | | 43 1 | 10 0 | 2 8 | 1910 | Bath, Me. | Bath Marine Con. Co..... | do. do. | 32 | 10.00 | 375 | 1 | 8 | |
| Yo-Ho | | | 48 0 | 10 0 | 3 7 | | Neponset, Mass. | Geo. Lawley & Sons..... | 1 screw.....do. | 24 | 10.00 | | | 6 | |
| Zenda * | | | 73 3 | 11 8 | 2 10 | 1917 | Garden, N. J. | Mathis Yacht Bld. Co..... | 2 screws. 1 mast | 820 | 27.00 | 1,400 | 1 | 11 | |
| Zenith | | | 44 0 | 8 6 | 2 10 | 1916 | Stamford, Conn. | Luders Mar. Con. Co..... | 1 screw.....do. | | | 150 | | | |
| Zigzag | | | 70 0 | 14 6 | 2 1 | 1914 | Port Clinton, Ohio. | Mathews Boat Bld. Co..... | do. 1 mast | 80 | 12.50 | 180 | | 7 | |
| Zumbrota (212869) | | | | | | | | | | | | | | | |

* Chartered or leased only.

VESSELS OF THE UNITED STATES NAVY—Continued.

| Name and class of vessel. | Displacement (normal coal supply). | Net tonnage for Suez Canal. | Dimensions. | | | When. | Built (completed). | | Propulsion. | Rig and number of masts. | Total indicated horsepower on trial. | Speed. | Coal capacity (in bunkers) (42 cu. ft. to ton). | Complement. | |
|---------------------------------------|------------------------------------|-----------------------------|----------------------------|------------------|-------------|-------|------------------------|-----------------------------|-------------|--------------------------|--------------------------------------|--------|---|-------------|------|
| | | | Length on load water line. | Extreme breadth. | Mean draft. | | Where. | By whom. | | | | | | Officers. | Men. |
| <i>Mine sweepers.</i> | | | | | | | | | | | | | | | |
| Anderdon, Raymond J. (208503)..... | | | 139 7 | 23 8 | 10 3 | 1911 | Noank, Conn..... | Robt. Palmer & Son..... | 1 screw.. | 2 masts | | 12.00 | 220 | 33 | |
| Auk..... | 950 | | 180 0 | 35 6 | 9 9½ | 1918 | New York, N. Y.... | Todd Shipyard Corp..... | do..... | do.. | | 14.00 | | 5 73 | |
| Avocet..... | 950 | | 180 0 | 35 6 | 9 9½ | 1918 | Baltimore, Md..... | Baltimore S. B. Co..... | do..... | do.. | | 14.00 | | 5 73 | |
| Bellows, Joseph F. (210029)..... | | | 150 0 | 24 0 | 11 0 | 1912 | Pocomoke City, Md. | E. J. Tull..... | do..... | 1 mast. | | 11.00 | | | |
| Billow (211541)..... | | | 119 8 | 22 6 | 12 9 | 1913 | Quincy, Mass..... | Fore River S. B. Co..... | do..... | do.. | | 10.00 | 110 | | |
| Blitern..... | 950 | | 180 0 | 35 6 | 9 9½ | 1918 | Mobile, Ala..... | Alabama S. B. Co..... | do..... | 2 masts | | 14.00 | | 5 73 | |
| Bobolink..... | 950 | | 180 0 | 35 6 | 9 9½ | 1918 | Baltimore, Md..... | Baltimore S. B. Co..... | do..... | do.. | | 14.00 | | 5 73 | |
| Brant..... | 950 | | 180 0 | 35 6 | 9 9½ | 1918 | Chester, Pa..... | Sun Shipbuilding Co..... | do..... | do.. | | 14.00 | | 5 73 | |
| Cahill, Winfield S. (210003)..... | | | 137 0 | 24 6 | 12 0 | 1912 | Solomons, Md..... | M. M. Davis..... | do..... | do.. | | 12.00 | | 35 | |
| Cardinal..... | 950 | | 180 0 | 35 6 | 9 9½ | 1918 | Staten Island, N. Y. | Staten Island S. B. Co..... | do..... | do.. | | 14.00 | | 5 73 | |
| CAROLA IV..... | | | 141 0 | 23 5 | 13 3 | 1885 | Culzion, Scotland..... | Culzion S. B. Co..... | do..... | do.. | | 10.00 | 80 | 63 | |
| Challenge..... | | | 122 0 | 22 2 | 12 6 | | Camden, N. J..... | J. H. Dialogue & Sons..... | do..... | do.. | | 14.00 | | | |
| Chowink..... | 950 | | 180 0 | 35 0 | 9 9½ | | New York, N. Y.... | Todd Shipyard Corp..... | do..... | do.. | | 14.00 | | 5 73 | |
| Clark, J. Alvah (157298)..... | | | 90 0 | 19 0 | 10 9 | 1891 | Newport News, Va.. | Newport News S. B. Co..... | do..... | do.. | | 8.60 | 20 | | |
| Clark, James H. (77411)..... | | | 60 0 | 17 3 | 6 9 | 1900 | Buffalo, N. Y..... | | do..... | do.. | | 8.50 | 15 | | |
| COMBER (214472)..... | | | 143 0 | 22 6 | | 1916 | Manitowoc, Wis..... | Manitowoc S. B. Co..... | do..... | 2 masts | | 11.00 | 125 | | |
| Concord (127289)..... | | | 140 0 | 28 0 | 11 6 | 1895 | Philadelphia, Pa.. | Chas. Hillman..... | do..... | do.. | | 12.50 | 175 | 33 | |
| Condor..... | 950 | | 180 0 | 35 6 | 9 9½ | | do..... | Pennsylvania S. B. Co..... | do..... | do.. | | 14.00 | 5 73 | | |
| CONESTOGA (200621)..... | | | 170 0 | 29 0 | 16 0 | 1904 | Sparrows Point, Md. | Maryland Steel Co..... | do..... | do.. | | 13.00 | 286 | 35 | |
| CONFY, EDGAR F. (201104)..... | | | 112 0 | 21 0 | | 1904 | Camden, N. J..... | J. H. Dialogue & Sons..... | do..... | 2 masts | | 13.00 | 75 | | |
| Cormorant..... | 950 | | 180 0 | 35 0 | 9 9½ | | New York, N. Y.... | Todd Shipyard Corp..... | do..... | do.. | | 14.00 | | 5 46 | |
| Courtney, Warren J. (209878)..... | | | 143 0 | 23 4 | 8 6 | 1912 | Wilmington, Del.... | Jackson & Sharpe..... | do..... | 1 mast. | | 10.40 | 56 | 33 | |
| CRAWFORD, CHARLES P. (213038)..... | | | 90 0 | 24 0 | 10 3 | 1915 | Port Richmond, N. Y. | Staten Island S. B. Co..... | do..... | 2 masts | 750 | 9.00 | 62 | | |
| Credenda (200217)..... | | | 57 0 | 16 6 | 6 11½ | 1903 | Paulsboro, N. J..... | | do..... | 1 mast. | 100 | 10.00 | 12 | | |
| CREST (208553)..... | | | 114 3 | 22 6 | 12 0 | 1911 | Quincy, Mass..... | Fore River S. B. Co..... | do..... | 2 masts | | 9.50 | 80 | | |
| Curlew..... | 950 | | 180 0 | 35 6 | 9 9½ | 1918 | Staten Island, N. Y. | Staten Island S. B. Co..... | do..... | 1 mast. | | 14.00 | | 5 73 | |
| Davis, M. M..... | | | 130 0 | 22 0 | 8 6 | | Wilmington, Del.... | Jackson & Sharpe..... | do..... | do.. | | 10.40 | | | |
| Dolphin (205112)..... | | | 135 0 | 20 0 | 7 6 | 1908 | Pocomoke City, Md. | E. J. Tull..... | do..... | do.. | | 9.50 | 30 | | |
| Douglas, Otis W. (210608)..... | | | 140 0 | 24 0 | 8 9 | 1912 | Wilmington, Del.... | Jackson & Sharpe..... | do..... | 2 masts | | 10.40 | | 33 | |
| Dreadnaught..... | | | 135 0 | 28 0 | 14 10 | 1918 | San Francisco, Cal. | Union Iron Works..... | do..... | do.. | | 11.25 | | 26 | |
| East Hampton (211424)..... | | | 162 9 | 26 6 | | 1913 | Rockland, Me..... | Cobb & Butler..... | do..... | do.. | | 12.50 | 210 | | |
| Edwards, Wilbert A. Elder..... | 590 | | 149 0 | 23 10 | 10 0 | 1918 | Solomons, Md..... | M. M. Davis..... | do..... | do.. | | 9.50 | | 33 | |
| Elder..... | 950 | | 180 0 | 35 6 | 9 9½ | 1918 | Wilmington, Del.... | Pusey & Jones Co..... | do..... | do.. | | 14.00 | | 5 73 | |
| Erickson, Alexander H. (215805)..... | 150 | | 66 7 | 19 0 | 7 6 | 1917 | New Baltimore, N. Y. | Hall & Miller..... | do..... | do.. | | 7.80 | 10 | | |
| Falcon..... | 950 | | 180 0 | 35 6 | 9 9½ | 1918 | Morris Heights, N. Y. | Chas. L. Seabury Co..... | do..... | 2 masts | | 14.00 | | 5 73 | |
| FAVORITE (203953)..... | | | 180 8 | 43 0 | 9 9½ | 1907 | Buffalo, N. Y..... | Buffalo S. B. Co..... | do..... | do.. | 1,200 | 14.00 | 232 | | |
| Finch..... | 950 | | 180 0 | 35 6 | 9 9½ | 1918 | New York, N. Y.... | Staudard S. B. Corp..... | do..... | do.. | | 14.00 | | 5 73 | |
| <i>Fish Hawk</i> | | | 146 7 | 27 0 | | 1879 | Wilmington, Del.... | | 2 screws. | do..... | | 9.15 | | 44 | |
| Flamingo..... | 950 | | 180 0 | 35 6 | 9 9½ | 1918 | Elizabethport, N. J. | New Jersey D. D. Co..... | 1 screw.. | do..... | | 14.00 | | 5 73 | |
| Foam..... | 450 | | 114 4 | 22 6 | 9 8 | | Quincy, Mass..... | Fore River S. B. Co..... | do..... | do.. | 500 | 11.00 | 80 | | |
| FREHOLD (200168)..... | | | 103 6 | 24 5 | 11 0 | 1903 | Philadelphia, Pa.. | Neale & Levy..... | do..... | 1 mast. | 500 | 12.00 | 40 | | |
| Froehlich, Elizabeth M. (136272)..... | | | 130 0 | 18 0 | | 1892 | Baltimore, Md..... | | do..... | 2 masts. | | 9.50 | | | |
| Gallup, Annie E. (105777)..... | | | 116 6 | 18 8 | | 1878 | Fall River, Mass..... | | do..... | do.. | | | | | |
| Gannet..... | 950 | | 180 0 | 35 6 | 9 9½ | | New York, N. Y.... | Todd Shipyard Corp..... | do..... | 2 masts | | 14.00 | | 5 73 | |
| Genesee..... | | | 155 0 | 29 0 | 10 0 | | Sparrows Point, Md. | Maryland Steel Co..... | do..... | do.. | 1,000 | 15.00 | 286 | 32 | |
| Genesee..... | | | 135 0 | 27 1 | 16 0 | 1907 | Camden, N. J..... | J. H. Dialogue & Sons..... | do..... | do.. | | 12.50 | | 28 | |
| Genesee..... | | | 180 0 | 35 6 | 9 9½ | | New York, N. Y.... | Todd Shipyard Corp..... | do..... | 2 masts | | 14.00 | | 5 73 | |
| Grebe..... | 950 | | 180 0 | 35 6 | 9 9½ | | do..... | Staten Island S. B. Co..... | do..... | do.. | | 14.00 | | 5 73 | |
| Gypsum Queen (126617)..... | | | 135 0 | 27 0 | 14 0 | 1890 | Camden, N. J..... | J. H. Dialogue & Sons..... | do..... | do.. | 800 | 14.00 | 151 | 24 | |
| HACKETT, FRANCIS B. (206316)..... | | | 96 0 | 24 6 | 9 0 | 1909 | Ferrysburg, Mich.. | Johnston Bros..... | do..... | do.. | 800 | 13.50 | | 35 | |

VESSELS OF THE UNITED STATES NAVY—Continued.

| Name and class of vessel. | Displacement (normal coal supply). | Net tonnage for Suez Canal. | Dimensions. | | | Built (completed). | | | Propulsion. | Rig and number of masts. | Total indicated horsepower on trial. | Speed. | Coal capacity (in bunkers) (42 cu. ft. to ton). | Complement. | |
|-------------------------------------|------------------------------------|-----------------------------|----------------------------|------------------|------------------|--------------------|-----------------------|-------------------------|-------------|--------------------------|--------------------------------------|--------|---|-------------|------|
| | | | Length on load water line. | Extreme breadth. | Mean draft. | When. | Where. | By whom. | | | | | | Officers. | Men. |
| | | | | | | | | | | | | | | | |
| <i>Mine sweepers—Continued.</i> | | | | | | | | | | | | | | | |
| Heron..... | 950 | | 150 0 | 35 6 | 9 0 ¹ | 1917 | New York, N. Y.... | Standard S. B. Co..... | 1 screw.. | 2 masts | | 14.00 | | 5 | 73 |
| Hinton, John B. (209978). | | | 149 6 | 23 9 | 10 3 | 1912 | Pocomoke City, Md. | E. J. Tull..... | do. | do. | 650 | 11.50 | | | 35 |
| Hubbard, B. H. B., Jr. (209735). | 400 | | 135 0 | 22 0 | 8 6 | 1912 | Wilmington, Del.... | Harlan & Hollingsworth | do. | do. | 500 | 13.00 | | | 35 |
| Ibs..... | | | 135 0 | 23 3 | 11 6 | | Superior, Wis..... | Globe S. B. Co..... | do. | 2 masts | | 11.00 | 125 | | |
| James, W. T. (209778) | | | 140 0 | 22 0 | 8 6 | 1912 | Wilmington, Del.... | Harlan & Hollingsworth | do. | do. | | 13.00 | | | |
| Kingsfisher..... | 950 | | 150 0 | 35 0 | 9 0 ¹ | 1917 | Fuget Sound, Wash. | United States..... | do. | 2 masts | | 14.00 | | 5 | 73 |
| Klinkerbocker (14272) | | | 110 0 | 23 11 | 10 0 | 1873 | Philadelphia, Pa. | Neale & Levy..... | do. | do. | 451 | | | | |
| Lapwing..... | 950 | | 180 0 | 35 6 | 9 0 ¹ | 1917 | New York, N. Y.... | Todd Shipyard Co..... | do. | 2 masts | | 14.00 | | 5 | 73 |
| Lark..... | 950 | | 180 0 | 35 6 | 9 0 ¹ | 1917 | Baltimore, Md..... | Baltimore S. B. Co..... | do. | do. | | 14.00 | | 5 | 73 |
| Leves, City of (209454). | | | 150 0 | 24 0 | 9 0 | 1912 | Milford, Del..... | W. G. Abbott..... | do. | do. | | 12.00 | 80 | | 33 |
| Long Island (210190) | | | 151 7 | 24 1 | 6 0 | 1912 | Rockland, Mo..... | Cobb & Butler..... | do. | do. | 700 | 11.50 | | | |
| Lowell..... | | | 119 4 | 29 0 | 6 9 | | Staten Island, N. Y. | Verdin's Yard..... | do. | do. | | 9.00 | | | |
| Luce Brothers (140227). | | | 114 4 | 19 6 | 10 0 | 1877 | New London, Conn. | Alberton & Douglas | do. | do. | 100 | 11.00 | | | |
| LYKENS (141006).... | | | 157 0 | 20 0 | 15 0 | 1899 | Philadelphia, Pa. | Neale & Levy..... | do. | do. | 1,000 | | | | 38 |
| Macomber..... | | | 133 7 | 22 8 | 9 0 | | Noank, Conn..... | Robt. Palmer & Sons. | do. | 1 mast. | | 10.00 | | | 30 |
| Mallard..... | 950 | | 180 0 | 35 6 | 9 0 ¹ | 1918 | New York, N. Y.... | Staten Island S. B. Co. | do. | 2 masts | | 14.00 | | 5 | 73 |
| Mansfield, F. & Sons Co. (210784). | | | 110 0 | 29 0 | 7 5 | 1912 | Milford, Del..... | W. G. Abbott..... | do. | do. | | 9.50 | | | |
| McKeever Bros. (208613). | | | 136 0 | 24 0 | 12 0 | 1911 | Noank, Conn..... | Robt. Palmer & Sons. | do. | 2 masts | 275 | 10.00 | | | |
| McKeever, Edward J., Jr. (208272). | | | 130 0 | 24 0 | 12 0 | 1910 | do. | do. | do. | do. | 275 | 10.00 | | | |
| McKeever, Stephen W., Jr. (208447). | | | 130 0 | 24 0 | 12 0 | 1911 | do. | do. | do. | do. | 275 | 10.00 | | | |
| McNeal, G. H. (208804). | | | 125 0 | 21 0 | 9 0 | 1911 | Milford, Del..... | W. G. Abbott..... | do. | do. | 550 | 10.00 | | | 35 |
| McNeal, Kenneth L. (211348). | | | 147 0 | 24 0 | 9 0 | 1913 | Solomons, Md..... | M. M. Davis..... | do. | do. | 617 | | | | |
| Messick, W. L. (208805). | | | 125 0 | 23 0 | 9 0 | 1911 | Norfolk, Va..... | Smith & McCoy..... | do. | do. | 500 | | | | |
| Nahant ¹ | | | 134 7 | 20 0 | 14 7 | 1913 | Camden, N. J..... | J. H. Dialogue & Sons. | do. | do. | 950 | 13.00 | | | 35 |
| Orlolo..... | 950 | | 160 0 | 35 6 | 9 0 ¹ | 1918 | New York, N. Y.... | Staten Island S. B. Co. | do. | 2 masts | | 14.00 | | 5 | 73 |
| Ortolan..... | 950 | | 180 0 | 35 6 | 9 0 ¹ | 1918 | do. | do. | do. | do. | 14.00 | | 5 | 46 | |
| OSBORN, CHASE S. (203098). | | | 128 5 | 25 2 | 12 0 | 1906 | Ferrysburg, Mich. | Johnston Bros..... | do. | 1 mast. | 700 | 14.00 | 60 | | 37 |
| Osprey..... | 950 | | 180 0 | 35 6 | 9 0 ¹ | 1917 | Morris Heights, N. Y. | Chas. L. Seabury Co. | do. | 2 masts | | 14.00 | | 5 | 73 |
| Owl..... | 950 | | 180 0 | 35 6 | 9 0 ¹ | 1917 | New York, N. Y.... | Todd Shipyard..... | do. | do. | | 14.00 | | 5 | 73 |
| Palmer, J. A., Jr. (208631). | | | 144 5 | 22 0 | 9 6 | 1911 | Wilmington, Del.... | Jackson & Sharpe. | do. | do. | 600 | 12.00 | | | |
| Partridge..... | 950 | | 180 0 | 35 6 | 9 0 ¹ | 1917 | Chester, Pa..... | Chester S. B. Co..... | do. | 2 masts | | 14.00 | | 5 | 73 |
| Peacock..... | 950 | | 150 0 | 35 6 | 9 0 ¹ | 1918 | New York, N. Y.... | Staten Island S. B. Co. | do. | do. | | 14.00 | | 5 | 46 |
| Pelican..... | 950 | | 180 0 | 35 6 | 9 0 ¹ | 1917 | Morris Heights, N. Y. | Chas. L. Seabury Co. | do. | do. | | 14.00 | | 5 | 73 |
| Penguin..... | 950 | | 150 0 | 35 6 | 9 0 ¹ | 1917 | Elizabethport, N. J. | New Jersey D. D. Co. | do. | do. | | 14.00 | | 5 | 73 |
| P. R. R. No. 9 (200837) | | | 92 0 | 22 0 | | 1904 | Richmond, Va..... | W. R. Trigg..... | do. | do. | 650 | 12.00 | | | |
| Penobscot ² | | | 121 6 | 24 6 | 13 6 | 1903 | San Francisco, Cal. | Risdon Iron Works. | do. | do. | | 11.00 | 1,248 | | 35 |
| Pigeon..... | 950 | | 80 0 | 35 6 | 9 0 ¹ | 1918 | do. | do. | do. | do. | 14.00 | | 5 | 73 | |
| Plover..... | 950 | | 180 0 | 35 6 | 9 0 ¹ | 1917 | Philadelphia, Pa. | Pennsylvania S. B. Co. | do. | do. | | 14.00 | | 5 | 46 |
| Pocomoke (100767) | | | 115 0 | 18 5 | 8 6 | 1903 | Pocomoke City, Md. | do. | do. | 1 mast. | 255 | | | | |
| Pico, Eugene F. (135002). | | | 125 5 | 18 9 | 8 8 | 1874 | Bristol, Me..... | do. | do. | do. | 300 | 12.00 | | | |
| Quail..... | 950 | | 180 0 | 35 6 | 9 0 ¹ | 1917 | Chester, Pa..... | Chester S. B. Co..... | do. | 2 masts | | 14.00 | | 5 | 73 |
| Rail..... | 950 | | 150 0 | 35 6 | 9 0 ¹ | 1917 | Fuget Sound, Wash. | United States..... | do. | do. | | 14.00 | | 5 | 73 |
| Ranger (110534) | | | 137 5 | 21 2 | 6 6 | 1882 | Mystic, Conn..... | T. A. Scott..... | do. | 1 mast. | 150 | 10.00 | 45 | | |
| Raven..... | 950 | | 180 0 | 35 0 | 9 0 ¹ | 1918 | Baltimore, Md..... | Baltimore S. B. Co. | do. | 2 masts | | 14.00 | | 5 | 48 |
| Redwing..... | 950 | | 180 0 | 35 6 | 9 0 ¹ | 1918 | do. | do. | do. | do. | | 14.00 | | 5 | 73 |
| Robin..... | 950 | | 180 0 | 35 6 | 9 0 ¹ | 1918 | do. | do. | do. | do. | | 14.00 | | 5 | 73 |
| S. T. Co. No. 2 (130795). | | | 98 1 | 22 0 | 10 5 | 1898 | New York, N. Y.... | Todd Shipyard Co. | do. | do. | 600 | 10.00 | 70 | | |
| Sanderling..... | 950 | | 180 0 | 35 6 | 9 0 ¹ | 1918 | New York, N. Y.... | Todd Shipyard Co. | do. | do. | | 14.00 | | 5 | 73 |
| Sandpiper..... | 950 | | 180 0 | 35 6 | 9 0 ¹ | 1917 | Philadelphia, Pa. | United States..... | do. | do. | | 14.00 | | 5 | 46 |

¹ Formerly Luckenbach No. 4 (210901).² Formerly Luckenbach No. 5 (200465).

VESSELS OF THE UNITED STATES NAVY—Continued.

| Name and class of vessel. | Displacement (normal coal supply). | Net tonnage for Suez Canal. | Dimensions. | | | Built (completed). | | | Propulsion. | Rig and number of masts. | Total indicated horsepower on trial. | Speed. | Coal capacity (in bunkers) (42 cu. ft. to ton). | | Complement. | |
|---------------------------------|------------------------------------|-----------------------------|----------------------------|------------------|----------------|-------------------------|-------------------------|----------------------------------|-------------|--------------------------|--------------------------------------|--------|---|------|-------------|------|
| | | | Length on load water line. | Extreme breadth. | Mean draft. | When. | Where. | By whom. | | | | | Tons. | Men. | Officers. | Men. |
| <i>Mine sweepers—Continued.</i> | | | | | | | | | | | | | | | | |
| San Juan (201483)..... | Tons. | | <i>Ft. in.</i> | <i>Ft. in.</i> | <i>Ft. in.</i> | | | | | | <i>Knots.</i> | | <i>Tons.</i> | | | |
| Seagull..... | 950 | | 118 0 | 24 6 | 13 6 | 1904 | Seattle, Wash..... | J. F. Duthie..... | 1 screw.. | 2 masts | 300 | 11.00 | 516 | | | |
| SEA ROVER (117184)..... | | | 180 0 | 35 6 | 9 9½ | 1917 | Morris Heights, N. Y. | Chas. L. Seabury Co..... | do..... | do..... | 700 | 14.00 | | 5 | 73 | |
| Shrike..... | 950 | | 121 0 | 24 6 | 14 0 | 1902 | San Francisco, Cal..... | Fulton Iron Works..... | do..... | do..... | 700 | 10.00 | 1,200 | | 18 | |
| SPARTAN (210272)..... | | | 180 0 | 35 6 | 9 9½ | 1918 | Baltimore, Md..... | Baltimore S. B. Co..... | do..... | do..... | 800 | 14.00 | | 5 | 46 | |
| Spray (202668)..... | 500 | | 105 9 | 25 1 | 9 6 | 1912 | do..... | Skinner S. B. Co..... | do..... | do..... | 800 | 12.00 | 70 | | | |
| Starling..... | | | 126 6 | 22 0 | 10 6 | 1905 | Quincy, Mass..... | Fore River S. B. Co..... | do..... | do..... | 800 | 11.00 | 110 | | | |
| Struven, Peter C. (204030)..... | | | 135 0 | 23 3 | 11 6 | | Superior, Wis..... | Globe S. B. Co..... | do..... | do..... | 475 | 11.00 | 125 | | | |
| Swallow..... | 950 | | 144 0 | 22 0 | | 1907 | Pocomoke City, Md..... | E. J. Tull..... | do..... | do..... | 450 | 11.50 | | | | |
| Swan..... | 950 | | 180 0 | 35 6 | 9 9½ | 1917 | New York, N. Y..... | Todd Shipyard Co..... | do..... | do..... | 14.00 | | | 5 | 73 | |
| Tanager..... | 950 | | 180 0 | 35 6 | 9 9½ | 1917 | Mobile, Ala..... | Alabama S. B. Co..... | do..... | do..... | 14.00 | | | 5 | 46 | |
| Teal..... | 950 | | 180 0 | 35 6 | 9 9½ | 1917 | New York, N. Y..... | Staten Island S. B. Co..... | do..... | do..... | 14.00 | | | 5 | 73 | |
| Tern..... | 950 | | 180 0 | 35 6 | 9 9½ | 1917 | Chester, Pa..... | Sun S. B. Co..... | do..... | do..... | 14.00 | | | 5 | 73 | |
| Thrush..... | 950 | | 180 0 | 35 6 | 9 9½ | 1918 | Morris Heights, N. Y. | Chas. L. Seabury Co..... | do..... | do..... | 14.00 | | | 5 | 46 | |
| Turkey..... | 950 | | 180 0 | 35 6 | 9 9½ | 1917 | Wilmington, Del..... | Pusey & Jones..... | do..... | do..... | 14.00 | | | 5 | 73 | |
| Undaunted..... | 450 | | 180 0 | 35 6 | 9 9½ | 1918 | Chester, Pa..... | Chester S. B. Co..... | do..... | do..... | 14.00 | | | 5 | 73 | |
| Victorine..... | | | 28 0 | 14 10 | 1918 | San Francisco, Cal..... | Union Iron Works..... | do..... | do..... | 1,000 | 11.50 | 2,469 | 26 | | | |
| Vireo..... | 950 | | 152 3 | 27 9 | 15 6 | | Philadelphia, Pa..... | Neafie & Levy..... | do..... | do..... | 600 | 12.00 | 143 | 51 | | |
| Warbler..... | 950 | | 180 0 | 35 6 | 9 9½ | 1917 | do..... | United States..... | do..... | do..... | 14.00 | | | 5 | 46 | |
| Whippoorwill..... | 950 | | 180 0 | 35 6 | 9 9½ | 1917 | do..... | do..... | do..... | do..... | 14.00 | | | 5 | 46 | |
| White CAP (214537)..... | | | 135 0 | 22 8 | 13 6 | 1916 | Mobile, Ala..... | Alabama S. B. Co..... | do..... | do..... | 14.00 | | | 5 | 73 | |
| Widgeon..... | 950 | | 180 0 | 35 6 | 9 9½ | 1917 | Manitowoc, Wis..... | Manitowoc S. B. Co..... | do..... | do..... | 450 | 11.00 | | | | |
| Willow..... | 950 | | 180 0 | 35 6 | 9 9½ | 1917 | Chester, Pa..... | Sun S. B. Co..... | do..... | 2 masts | 14.00 | | | 5 | 73 | |
| Woodcock..... | 950 | | 180 0 | 35 6 | 9 9½ | 1917 | Philadelphia, Pa..... | United States..... | do..... | do..... | 14.00 | | | 5 | 46 | |
| | | | | | | | Chester, Pa..... | Chester S. B. Co..... | do..... | do..... | 14.00 | | | 5 | 73 | |
| <i>Submarine chasers.</i> | | | | | | | | | | | | | | | | |
| S. C. 1 to 4..... | 73 | | 105 0 | 14 8½ | 5 4 | 1917 | New Orleans, La..... | United States..... | 3 screws. | 1 mast. | 660 | 18.0 | 65 | 2 | 25 | |
| S. C. 6..... | 73 | | 105 0 | 14 8½ | 5 4 | 1917 | Brooklyn, N. Y..... | do..... | do..... | do..... | 660 | 18.0 | 65 | 2 | 25 | |
| S. C. 17 to 27..... | 73 | | 105 0 | 14 8½ | 5 4 | 1917 | do..... | do..... | do..... | do..... | 660 | 18.0 | 65 | 2 | 25 | |
| S. C. 34 to 59..... | 73 | | 105 0 | 14 8½ | 5 4 | 1917 | do..... | do..... | do..... | do..... | 660 | 18.0 | 65 | 2 | 25 | |
| S. C. 61 to 61..... | 73 | | 105 0 | 14 8½ | 5 4 | 1917 | do..... | do..... | do..... | do..... | 660 | 18.0 | 65 | 2 | 25 | |
| S. C. 68 to 74..... | 73 | | 105 0 | 14 8½ | 5 4 | 1917 | Camden, N. J..... | Mathis Yacht Building Co. | do..... | do..... | 660 | 18.0 | 65 | 2 | 25 | |
| S. C. 77 to 89..... | 73 | | 105 0 | 14 8½ | 5 4 | 1917 | Kingston, N. Y..... | Hiltbrandt Dry Dock Co. | do..... | do..... | 660 | 18.0 | 65 | 2 | 25 | |
| S. C. 90 to 105..... | 73 | | 105 0 | 14 8½ | 5 4 | 1917 | Bayonne, N. J..... | Elco Co..... | do..... | do..... | 660 | 18.0 | 65 | 2 | 25 | |
| S. C. 108 to 113..... | 73 | | 105 0 | 14 8½ | 5 4 | 1917 | Charleston, S. C..... | United States..... | do..... | do..... | 660 | 18.0 | 65 | 2 | 25 | |
| S. C. 114 to 115..... | 73 | | 105 0 | 14 8½ | 5 4 | 1917 | New Orleans, La..... | do..... | do..... | do..... | 660 | 18.0 | 65 | 2 | 25 | |
| S. C. 116..... | 73 | | 105 0 | 14 8½ | 5 4 | 1917 | Norfolk, Va..... | do..... | do..... | do..... | 660 | 18.0 | 65 | 2 | 25 | |
| S. C. 118 to 136..... | 73 | | 105 0 | 14 8½ | 5 4 | 1917 | do..... | do..... | do..... | do..... | 660 | 18.0 | 65 | 2 | 25 | |
| S. C. 137 to 138..... | 73 | | 105 0 | 14 8½ | 5 4 | 1917 | East Boothbay, Me..... | Hodgdon Bros..... | do..... | do..... | 660 | 18.0 | 65 | 2 | 25 | |
| S. C. 143..... | 73 | | 105 0 | 14 8½ | 5 4 | 1917 | Rocky River, Ohio..... | Rocky River Dry Dock Co. | do..... | do..... | 660 | 18.0 | 65 | 2 | 25 | |
| S. C. 144 to 145..... | 73 | | 105 0 | 14 8½ | 5 4 | 1917 | Milford, Del..... | Vinyard S. B. Co..... | do..... | do..... | 660 | 18.0 | 65 | 2 | 25 | |
| S. C. 147 to 148..... | 73 | | 105 0 | 14 8½ | 5 4 | 1917 | Clayton, N. Y..... | I. F. Fry & Co..... | do..... | do..... | 660 | 18.0 | 65 | 2 | 25 | |
| S. C. 149 to 150..... | 73 | | 105 0 | 14 8½ | 5 4 | 1917 | Dubuque, Iowa..... | Dubuque Boat & Boiler Works..... | do..... | do..... | 660 | 18.0 | 65 | 2 | 25 | |
| S. C. 151 to 155..... | 73 | | 105 0 | 14 8½ | 5 4 | 1917 | Jacksonville, Fla..... | Gibbs Gas Engine Co..... | do..... | do..... | 660 | 18.0 | 65 | 2 | 25 | |
| S. C. 156 to 159..... | 73 | | 105 0 | 14 8½ | 5 4 | 1917 | Pensacola, Fla..... | F. M. Deunt..... | do..... | do..... | 660 | 18.0 | 65 | 2 | 25 | |
| S. C. 164 to 168..... | 73 | | 105 0 | 14 8½ | 5 4 | 1917 | Brooklyn, N. Y..... | Howard F. Wheeler..... | do..... | do..... | 660 | 18.0 | 65 | 2 | 25 | |
| S. C. 177 to 178..... | 73 | | 105 0 | 14 8½ | 5 4 | 1917 | Port Clinton, Ohio..... | The Matthews Co..... | do..... | do..... | 660 | 18.0 | 65 | 2 | 25 | |
| S. C. 177 to 186..... | 73 | | 105 0 | 14 8½ | 5 4 | 1917 | Nyack, N. Y..... | Int. S. B. & Marine Eng. Co. | do..... | do..... | 660 | 18.0 | 65 | 2 | 25 | |
| S. C. 188..... | 73 | | 105 0 | 14 8½ | 5 4 | 1917 | do..... | do..... | do..... | do..... | 660 | 18.0 | 65 | 2 | 25 | |
| S. C. 189 to 203..... | 73 | | 105 0 | 14 8½ | 5 4 | 1917 | Alexandria, Va..... | General S. B. & Aero Co. | do..... | do..... | 660 | 18.0 | 65 | 2 | 25 | |
| S. C. 204 to 208..... | 73 | | 105 0 | 14 8½ | 5 4 | 1917 | Jacksonville, Fla..... | do..... | do..... | do..... | 660 | 18.0 | 65 | 2 | 25 | |
| S. C. 210 to 213..... | 73 | | 105 0 | 14 8½ | 5 4 | 1917 | Camden, N. J..... | Mathis Yacht Building Co. | do..... | do..... | 660 | 18.0 | 65 | 2 | 25 | |
| S. C. 214 to 217..... | 73 | | 105 0 | 14 8½ | 5 4 | 1917 | Staten Island, N. Y. | Alexander McDonald..... | do..... | do..... | 660 | 18.0 | 65 | 2 | 25 | |
| S. C. 218..... | 73 | | 105 0 | 11 8½ | 5 4 | 1917 | Hampton, Va..... | Newcomb Life Boat Co. | do..... | do..... | 660 | 18.0 | 65 | 2 | 25 | |
| S. C. 220 to 222..... | 73 | | 105 0 | 11 8½ | 5 4 | 1917 | do..... | do..... | do..... | do..... | 660 | 18.0 | 65 | 2 | 25 | |
| S. C. 223 to 242..... | 73 | | 105 0 | 11 8½ | 5 4 | 1917 | Morris Heights, N. Y. | N. Y. Yacht Launch & Engine Co. | do..... | do..... | 690 | 18.0 | 65 | 2 | 25 | |
| S. C. 244 to 247..... | 73 | | 105 0 | 14 8½ | 5 4 | 1917 | Greenport, N. Y..... | Eastern Shipyard Co..... | do..... | do..... | 660 | 18.0 | 65 | 2 | 25 | |
| S. C. 248..... | 73 | | 105 0 | 14 8½ | 5 4 | 1917 | Annapolis, Md..... | Chance Marine Const. Co. | do..... | do..... | 660 | 18.0 | 65 | 2 | 25 | |
| S. C. 250..... | 73 | | 105 0 | 14 8½ | 5 4 | 1917 | do..... | do..... | do..... | do..... | 660 | 18.0 | 65 | 2 | 25 | |
| S. C. 251 to 252..... | 73 | | 105 0 | 11 8½ | 5 4 | 1917 | Camden, Me..... | Camden Anchor Rockland Mch. Co. | do..... | do..... | 660 | 18.0 | 65 | 2 | 25 | |
| S. C. 253 to 272..... | 73 | | 105 0 | 11 8½ | 5 4 | 1917 | Neposet, Mass..... | Geo. Lawley & Sons..... | do..... | do..... | 660 | 18.0 | 65 | 2 | 25 | |

VESSELS OF THE UNITED STATES NAVY—Continued.

| Name and class of vessel. | Displacement (normal coal supply). | Net tonnage for Suez Canal. | Dimensions. | | | Built (completed). | | | Propulsion. | Rig and number of masts. | Total indicated horsepower on trial. | Speed. | Coal capacity (in bunkers) (42 cu. ft. to ton). | Comple- ment. | |
|-------------------------------------|------------------------------------|-----------------------------|----------------------------|------------------|-------------|--------------------|-----------------------------|---------------------------------------|-------------------|--------------------------|--------------------------------------|----------|---|------------------|------|
| | | | Length on load water line. | Extreme breadth. | Mean draft. | When. | Where. | By whom. | | | | | | Officers. | Men. |
| <i>Submarine chasers—Continued.</i> | | | | | | | | | | | | | | | |
| S. C. 273 to 287..... | Tons. 73 | | Fl. in. 105 0 | Fl. in. 14 8 | Fl. in. 5 4 | 1917 | Mare Island, Cal. | United States..... | 3 screws. 1 mast. | 660 | Knots. 18.0 | Tons. 65 | 2 | 25 | |
| S. C. 288 to 312..... | 73 | | 105 0 | 14 8 | 5 4 | 1917 | Puget Sound, Wash. | do..... | do..... | 660 | 18.0 | 65 | 2 | 25 | |
| S. C. 320 to 322..... | 73 | | 105 0 | 14 8 | 5 4 | 1917 | Stamford, Conn. | Luders Marine Const. Co. | do..... | 660 | 18.0 | 65 | 2 | 25 | |
| S. C. 323 to 327..... | 73 | | 105 0 | 14 8 | 5 4 | 1917 | City Island, N. Y. | Kyle & Purdy..... | do..... | 660 | 18.0 | 65 | 2 | 25 | |
| S. C. 328 to 329..... | 73 | | 105 0 | 14 8 | 5 4 | 1917 | Milwaukee, Wis. | Great Lakes Boat Building Corp. | do..... | 660 | 18.0 | 65 | 2 | 25 | |
| S. C. 330..... | 73 | | 105 0 | 14 8 | 5 4 | 1917 | Manitowoc, Wis. | Burger Boat Co. | do..... | 660 | 18.0 | 65 | 2 | 25 | |
| S. C. 331 to 332..... | 73 | | 105 0 | 14 8 | 5 4 | 1917 | Salisbury, Md. | Smith & Williams Co. | do..... | 660 | 18.0 | 65 | 2 | 25 | |
| S. C. 333 to 336..... | 73 | | 105 0 | 14 8 | 5 4 | 1917 | Mobile, Ala. | Barrett Shipbuilding Co. | do..... | 660 | 18.0 | 65 | 2 | 25 | |
| S. C. 337 to 338..... | 73 | | 105 0 | 14 8 | 5 4 | 1917 | Clayton, N. Y. | L. E. Fry & Co. | do..... | 660 | 18.0 | 65 | 2 | 25 | |
| S. C. 339 to 340..... | 73 | | 105 0 | 14 8 | 5 4 | 1917 | Wilmington, Del. | American Car & Foundry Co. | do..... | 660 | 18.0 | 65 | 2 | 25 | |
| S. C. 349..... | 73 | | 105 0 | 14 8 | 5 4 | 1917 | College Point, N. Y. | College Point Boat Co. | do..... | 660 | 18.0 | 65 | 2 | 25 | |
| S. C. 351 to 356..... | 73 | | 105 0 | 14 8 | 5 4 | 1917 | do..... | do..... | do..... | 660 | 18.0 | 65 | 2 | 25 | |
| S. C. 407 to 408..... | 73 | | 105 0 | 14 8 | 5 4 | 1918 | Camden, Me. | Camden Anchor Rockland Mch. Co. | do..... | 660 | 18.0 | 65 | 2 | 25 | |
| S. C. 409 to 410..... | 73 | | 105 0 | 14 8 | 5 4 | 1918 | Annapolis, Md. | Chance Marine Const. Co. | do..... | 660 | 18.0 | 65 | 2 | 25 | |
| S. C. 411 to 412..... | 73 | | 105 0 | 14 8 | 5 4 | 1918 | Clayton, N. Y. | Clayton Ship & Boat Building Co. | do..... | 660 | 18.0 | 65 | 2 | 25 | |
| S. C. 413 to 418..... | 73 | | 105 0 | 14 8 | 5 4 | 1918 | College Point, N. Y. | College Point Boat Corp. | do..... | 660 | 18.0 | 65 | 2 | 25 | |
| S. C. 419 to 420..... | 73 | | 105 0 | 14 8 | 5 4 | 1918 | Milwaukee, Wis. | Great Lakes Boat Building Corp. | do..... | 660 | 18.0 | 65 | 2 | 25 | |
| S. C. 421 to 425..... | 73 | | 105 0 | 14 8 | 5 4 | 1918 | Kingston, N. Y. | Hiltebrand Dry Dock Co. | do..... | 660 | 18.0 | 65 | 2 | 25 | |
| S. C. 426 to 430..... | 73 | | 105 0 | 14 8 | 5 4 | 1918 | Camden, N. J. | Mathis Yacht Building Co. | do..... | 660 | 18.0 | 65 | 2 | 25 | |
| S. C. 431 to 433..... | 73 | | 105 0 | 14 8 | 5 4 | 1918 | Port Clinton, Ohio. | Matthews Boat Co. | do..... | 660 | 18.0 | 65 | 2 | 25 | |
| S. C. 434 to 436..... | 73 | | 105 0 | 14 8 | 5 4 | 1918 | Mariners Harbor, N. Y. | Alexander McDonald. | do..... | 660 | 18.0 | 65 | 2 | 25 | |
| S. C. 437 to 438..... | 73 | | 105 0 | 14 8 | 5 4 | 1918 | do..... | Rocky River Dry Dock Co. | do..... | 660 | 18.0 | 65 | 2 | 25 | |
| S. C. 439 to 442..... | 73 | | 105 0 | 14 8 | 5 4 | 1918 | Brooklyn, N. Y. | Howard E. Wheeler..... | do..... | 660 | 18.0 | 65 | 2 | 25 | |
| S. C. 443 to 448..... | 73 | | 105 0 | 14 8 | 5 4 | 1918 | New Orleans, La. | United States..... | do..... | 660 | 18.0 | 65 | 2 | 25 | |

VESSELS OF THE QUARTERMASTER CORPS, UNITED STATES ARMY.

[Corrected to Jan. 1, 1919.]

| Name. | Rig. | Tonnage. | | Dimensions. | | | When built. | Where built. | Material. | Complement. | |
|--|--------|----------|-------|-------------|----------|--------|-------------|------------------------|-----------|-------------|-------|
| | | Gross. | Net. | Length. | Breadth. | Depth. | | | | Officers. | Crew. |
| <i>Transports.</i> | | | | | | | | | | | |
| Buford ¹ | St. s. | 4,805 | 3,042 | 370.8 | 44.2 | 26.6 | 1890 | Belfast, Ireland | Steel | 11 | 125 |
| Burnside ² | St. s. | 2,194 | 1,905 | 276.7 | 36.7 | 17.8 | 1882 | Newcastle, England | Iron | 11 | 62 |
| Crook ³ | St. s. | 4,129 | 2,703 | 420.0 | 47.0 | 26.5 | 1882 | Dumbarton, Scotland | Steel | 13 | 139 |
| Dix ⁴ | St. s. | 7,212 | 5,693 | 436.4 | 52.1 | 23.8 | 1892 | Sunderland, England | do | 11 | 82 |
| Great Northern ⁵ | St. s. | 8,255 | 4,184 | 509.5 | 63.0 | 21.0 | 1914 | Philadelphia, Pa. | do | 18 | 280 |
| Kilpatrick ⁶ | St. s. | 6,046 | 3,047 | 370.8 | 44.2 | 26.6 | 1890 | Belfast, Ireland | do | 11 | 125 |
| Liscum ⁷ | St. s. | 1,072 | 696 | 248.0 | 31.2 | 17.9 | 1878 | Newcastle, England | Iron | 8 | 60 |
| Logan ⁸ | St. s. | 7,519 | 5,652 | 445.5 | 49.2 | 30.0 | 1892 | Belfast, Ireland | Steel | 13 | 172 |
| McClellan ⁹ | St. s. | 5,006 | 1,870 | 330.0 | 38.2 | 27.5 | 1885 | Newcastle, England | do | 8 | 46 |
| Meado ¹⁰ | St. s. | 5,641 | 3,375 | 458.6 | 44.2 | 34.9 | 1874 | Greenock, Scotland | Iron | 11 | 138 |
| Merritt ¹¹ | St. s. | 2,898 | 1,411 | 300.0 | 45.0 | 29.3 | 1912 | Shanghai, China | Steel | 10 | 107 |
| Northern Pacific ¹² | St. s. | 8,255 | 4,184 | 509.5 | 63.0 | 26.6 | 1915 | Philadelphia, Pa. | do | 18 | 280 |
| Sheridan ¹³ | St. s. | 7,496 | 5,624 | 445.5 | 49.2 | 30.0 | 1892 | Belfast, Ireland | do | 13 | 172 |
| Sherman ¹⁴ | St. s. | 6,780 | 3,725 | 445.0 | 49.2 | 30.0 | 1893 | do | do | 13 | 172 |
| Thomas ¹⁵ | St. s. | 7,685 | 5,644 | 445.5 | 50.2 | 29.8 | 1894 | do | do | 13 | 172 |
| Warren ¹⁶ | St. s. | 4,234 | 2,510 | 370.7 | 44.3 | 26.5 | 1889 | Stettin, Germany | do | 10 | 138 |
| <i>Ferryboats.</i> | | | | | | | | | | | |
| Bronx ¹⁷ | St. s. | 57 | 45 | 78.4 | 17.5 | 6.8 | 1882 | Mystic, Conn. | Wood | | |
| Gen. Geo. E. Pond ¹⁸ | St. s. | 649 | 460 | 115.0 | 54.0 | 14.0 | 1869 | New York, N. Y. | do | | |
| Gen. Hancock | St. s. | 309 | 198 | 102.0 | 23.6 | 10.0 | 1899 | Wilmington, Del. | Steel | 2 | 5 |
| Gen. John Simpson ¹⁹ | St. p. | 588 | 407 | 152.9 | 32.8 | 11.8 | 1862 | New York, N. Y. | Wood | 2 | 6 |
| Gen. John F. Weston | St. p. | 833 | 525 | 164.4 | 37.7 | 15.5 | 1901 | Shooters Island, N. Y. | Iron | | 6 |
| Gen. Otis | St. s. | 389 | 247 | 114.0 | 32.2 | 12.3 | 1910 | Wilmington, Del. | Steel | 4 | 13 |
| <i>Cable steamers.</i> | | | | | | | | | | | |
| Cyrus W. Field ²⁰ | St. s. | 348 | 177 | 132.1 | 32.2 | | 1901 | Hartford, Conn. | Wood | 5 | 19 |
| Joseph Henry | St. s. | 601 | 409 | 160.0 | 32.0 | 17.0 | 1908 | Newport News, Va. | Steel | 4 | 13 |
| <i>Water and freight.</i> | | | | | | | | | | | |
| El Aquarío | St. s. | | | 161.5 | 30.0 | 16.0 | 1919 | Seattle, Wash. | Steel | | |
| El Aguador ²¹ | St. s. | 389 | 238 | 139.0 | 30.3 | 10.7 | 1906 | San Francisco, Cal. | do | 4 | 11 |
| <i>Steam lighters.</i> | | | | | | | | | | | |
| Canby ²² | St. s. | 219 | 85 | 97.2 | 30.4 | 9.3 | 1898 | Sleightsburg, N. Y. | Wood | 4 | 8 |
| Col. Fred G. Hodgson ²³ | St. s. | 172 | 106 | 100.0 | 29.0 | 8.6 | 1915 | Milford, Del. | do | 2 | 5 |
| Edward M. Timmins ²⁴ | St. s. | 68 | 47 | 82.0 | 18.5 | 7.8 | 1889 | Sleightsburg, N. Y. | do | 2 | 4 |
| Maj. Hubert J. Wigmore ²⁵ | St. s. | | | 350.0 | 60.0 | 28.0 | 1918 | Shanghai, China | Steel | | |
| Maj. James E. Normoyle | St. s. | | | 110.0 | 30.0 | 8.6 | 1918 | Milford, Del. | Wood | | |
| Poe ²⁶ | St. s. | 157 | 106 | 91.0 | 26.9 | 8.6 | 1898 | Camden, N. J. | Steel | 2 | 6 |
| San Pedro | St. s. | | | 92.8 | 20.8 | 10.5 | 1890 | England | Iron | | |
| Seoane ²⁷ | St. s. | 158 | 93 | 101.4 | 29.0 | 8.6 | 1911 | Tottenville, N. Y. | Wood | | |
| Thomas F. Timmins ²⁸ | St. s. | 163 | 111 | 92.4 | 28.7 | 8.7 | 1906 | do | do | 3 | 6 |
| Williams ²⁹ | St. s. | 177 | 93 | 145.0 | 21.5 | 8.0 | 1875 | Philadelphia, Pa. | Iron | 4 | 8 |
| <i>Passenger and freight steamers.</i> | | | | | | | | | | | |
| Carolina ³⁰ | St. s. | 334 | 206 | 121.0 | 27.1 | 8.0 | 1911 | Newport News, Va. | Steel | | |
| Cartwright ³¹ | St. s. | 112 | 60 | 91.8 | 20.0 | 6.7 | 1901 | Tacoma, Wash. | Wood | 4 | 7 |
| Dixie ³² | St. s. | 99 | 67 | 92.9 | 20.0 | 6.7 | 1914 | Croton, N. Y. | do | 3 | 8 |
| El Aguila ³³ | St. s. | 411 | 289 | 185.0 | 24.4 | 13.1 | 1892 | Cleveland, Ohio | Steel | 3 | 43 |
| Gen. Harry ³⁴ | St. s. | 50 | 38 | 85.0 | 17.0 | 6.5 | 1896 | Peekskill, N. Y. | Wood | 4 | 4 |
| Gen. D. S. Stanley | St. s. | 281 | 107 | 110.8 | 23.2 | 10.8 | 1910 | Philadelphia, Pa. | Steel | 4 | 8 |
| Gen. Geo. H. Weeks | St. s. | 281 | 107 | 110.8 | 23.2 | 10.8 | 1910 | do | do | 4 | 8 |
| Gen. Howe ³⁵ | St. s. | 74 | 50 | 75.1 | 18.4 | 6.7 | 1897 | Yonkers, N. Y. | Wood | 2 | 3 |

¹ Formerly British st. s. Mississippi.

² Formerly Spanish st. s. Rita.

³ Formerly British st. s. Remond.

⁴ Formerly British st. s. Sun.

⁵ Formerly U. S. S. Great Northern (212719).

⁶ Formerly British st. s. Michael.

⁷ Formerly British st. s. Kong See.

⁸ Formerly British st. s. Manitoba.

⁹ Formerly British st. s. Port Victor.

¹⁰ Formerly British st. s. Berlin.

¹¹ Formerly U. S. S. Northern Pacific (212926).

¹² Formerly British st. s. Massachusetts.

¹³ Formerly British st. s. Mobile.

¹⁴ Formerly British st. s. Minnewaska.

¹⁵ Formerly German st. s. Scandia.

¹⁶ Formerly U. S. S. Osprey (155058).

¹⁷ Formerly U. S. S. Bronx.

¹⁸ Formerly U. S. S. Winona (80056).

¹⁹ Formerly U. S. S. Clinton (4870).

²⁰ Formerly U. S. S. North Beach (130942).

²¹ Formerly U. S. S. Margaret (63176).

²² Formerly British st. s. El Aguador.

²³ Formerly U. S. S. Iron King (100670).

²⁴ Formerly U. S. S. George H. Johnson (213637).

²⁵ Formerly U. S. S. Hewitt Hoce (96017).

²⁶ Formerly U. S. S. Eugene Grassell (136675).

²⁷ Formerly U. S. S. Fulton (208824).

²⁸ Formerly U. S. S. Thomas F. Timmins (202920).

²⁹ Formerly U. S. S. Adonis (125477).

³⁰ Formerly U. S. S. Carolina (209344).

³¹ Formerly U. S. S. Lotus (141743).

³² Formerly U. S. S. Dixie (212850).

³³ Formerly U. S. S. Comanche (126888).

³⁴ Formerly U. S. S. Martha (92785).

³⁵ Formerly U. S. S. Defender (157453).

³⁶ Formerly U. S. S. Frollo.

* Collier.

† Purchased before document issued.

‡ Built under contract.

VESSELS OF THE QUARTERMASTER CORPS, UNITED STATES ARMY—Continued.

| Name. | Rig. | Tonnage. | | Dimensions. | | | When built. | Where built. | Material. | Complement. | |
|--|--------|----------|-------|-------------|------------|-----------|-------------|----------------------|-----------|-------------|-------|
| | | Gross. | Net. | Length. | Breadth. | Depth. | | | | Officers. | Crew. |
| <i>Passenger freight steamers—Continued.</i> | | | | | | | | | | | |
| Genl. Jeff C. Davis ¹ | St. p. | 227 | 184 | Feet. 120.0 | Feet. 22.0 | Feet. 4.0 | 1898 | Victoria, B. C. | Wood | 6 | 15 |
| Genl. Joseph E. Johnston | St. s. | 355 | 202 | 130.0 | 27.0 | 9.0 | †1904 | Sparrow Point, Md. | Steel | 4 | 9 |
| Genl. J. W. Jacobs | St. p. | 319 | 232 | 125.5 | 26.6 | 4.3 | †1908 | Portland, Ore. | Wood | 6 | 14 |
| Genl. Lawton | St. s. | 111 | 61 | 115.0 | 22.0 | 7.0 | †1909 | Hongkong, China | Steel | 2 | 18 |
| Genl. McDowell | St. s. | 199 | 135 | 111.1 | 23.0 | 10.5 | †1886 | San Francisco, Cal. | do. | 5 | 12 |
| Genl. Melgs | St. s. | 246 | 114 | 132.0 | 26.0 | 10.3 | †1892 | Camden, N. J. | do. | 4 | 9 |
| Genl. Mifflin | St. s. | 406 | 231 | 130.0 | 27.0 | 12.1 | †1904 | San Francisco, Cal. | do. | 4 | 10 |
| Genl. Nathanael Greene | St. s. | 340 | 191 | 118.4 | 27.0 | 12.0 | †1904 | Wilmington, Del. | do. | 4 | 9 |
| Genl. R. N. Batchelder | St. s. | 280 | 187 | 99.5 | 24.5 | 12.2 | †1905 | Philadelphia, Pa. | do. | 4 | 8 |
| Genl. Robert Swartwout | St. s. | 280 | 187 | 99.5 | 24.5 | 12.2 | †1905 | do. | do. | 4 | 7 |
| Genl. J. B. Holabird | St. s. | 284 | 107 | 110.8 | 23.2 | 10.8 | †1910 | do. | do. | 4 | 8 |
| Genl. Thos. S. Jesup | St. s. | 340 | 191 | 118.4 | 27.0 | 12.0 | †1904 | Wilmington, Del. | do. | 4 | 10 |
| Genl. Timothy Pickering | St. s. | 280 | 187 | 99.5 | 24.5 | 12.2 | †1905 | Philadelphia, Pa. | do. | 4 | 8 |
| Henry Wilson | St. s. | 239 | 145 | 104.5 | 24.2 | 11.8 | †1903 | Wilmington, Del. | do. | 4 | 7 |
| J. H. Hall | St. s. | 75 | 40 | 90.0 | 20.0 | 4.5 | †1907 | Cavite, P. I. | do. | 1 | 13 |
| Isleboro ² | St. s. | 119 | 67 | 74.5 | 18.0 | 6.8 | 1914 | Rockland, Me. | Wood | 3 | 4 |
| Lexington | St. s. | 225 | 122 | 122.0 | 22.0 | | 1897 | East Boston, Mass. | do. | | |
| Maj. Evan Thomas | St. s. | 212 | 115 | 105.0 | 20.0 | 6.0 | †1904 | Ballard, Wash. | do. | 4 | 7 |
| Maj. Guy Howard | St. s. | 91 | 62 | 80.0 | 18.6 | 8.6 | †1903 | Portland, Ore. | do. | 2 | 3 |
| Maj. L'Enfant ³ | St. s. | 460 | 318 | 155.5 | 32.0 | 7.4 | 1901 | Philadelphia, Pa. | Steel | 5 | 10 |
| Miley | St. s. | 364 | 187 | 138.0 | 26.0 | 13.5 | †1911 | Hongkong, China | do. | 5 | 25 |
| Peterson ⁴ | St. s. | 104 | 71 | 72.1 | 18.5 | 8.0 | 1898 | Seattle, Wash. | Wood | | |
| President ⁵ | St. s. | 730 | 468 | 152.0 | 38.7 | 13.0 | 1910 | Noank, Conn. | do. | | |
| Sprigg Carroll | St. s. | 239 | 146 | 104.5 | 24.2 | 11.8 | †1903 | Wilmington, Del. | Steel | 4 | 7 |
| Virginia ⁶ | St. s. | 202 | 179 | 105.0 | 27.1 | 8.0 | 1911 | Newport News, Va. | do. | | |
| <i>Tugs and artillery steamers.</i> | | | | | | | | | | | |
| Baltimore No. 1 | St. s. | | | 123.0 | 25.0 | 14.0 | †1918 | Baltimore, Md. | Steel | 4 | 8 |
| Britannia ⁷ | St. s. | 146 | 89 | 92.0 | 23.3 | 9.5 | 1914 | Noank, Conn. | Wood | 2 | 5 |
| Capt. A. M. Wetherill | St. s. | 128 | 75 | 86.0 | 20.0 | 10.1 | †1907 | Newburgh, N. Y. | Steel | 2 | 6 |
| Capt. Anton Springer | St. s. | 32 | 21 | 65.0 | 13.0 | 7.0 | †1909 | San Francisco, Cal. | Wood | 2 | 3 |
| Capt. Chas. W. Rowell | St. s. | 128 | 75 | 86.0 | 20.0 | 10.1 | †1907 | Wilmington, Del. | Steel | 2 | 6 |
| Capt. Drum | St. s. | 62 | 40 | 83.0 | 16.7 | 6.0 | †1875 | New York, N. Y. | Wood | 2 | 3 |
| Capt. Gregory Barrett | St. s. | 189 | 77 | 87.0 | 22.0 | 10.0 | †1909 | Portland, Ore. | Steel | 2 | 6 |
| Capt. Jas. Farnance | St. s. | 104 | 106 | 98.0 | 22.0 | 11.3 | †1909 | do. | do. | 2 | 6 |
| Capt. T. W. Morrison | St. s. | 128 | 75 | 86.0 | 20.0 | 10.1 | †1907 | Wilmington, Del. | do. | 2 | 6 |
| Col. Wikoff ⁸ | St. s. | 38 | 27 | 59.7 | 16.3 | 6.5 | 1899 | New Baltimore, N. Y. | Wood | 2 | 2 |
| Diplomatic ⁹ | St. s. | 76 | 25 | 72.9 | 21.3 | 8.2 | 1912 | Grassy Point, N. Y. | do. | | |
| Genl. A. M. Handol | St. s. | 183 | 117 | 89.0 | 22.0 | 10.0 | †1909 | Quincy, Mass. | Steel | 2 | 6 |
| Genl. G. W. Getty | St. s. | 183 | 48 | 89.0 | 22.0 | 10.0 | †1909 | do. | do. | 2 | 6 |
| Genl. Harvey Brown | St. s. | 183 | 45 | 89.0 | 22.0 | 10.0 | †1909 | do. | do. | 2 | 6 |
| Genl. J. M. Brannan | St. s. | 180 | 41 | 89.0 | 22.0 | 10.0 | †1908 | do. | do. | 2 | 7 |
| Genl. R. B. Ayres | St. s. | 183 | 45 | 89.0 | 22.0 | 10.0 | †1908 | do. | do. | 2 | 7 |
| Genl. R. H. Jackson | St. s. | 162 | 46 | 89.0 | 22.0 | 10.0 | †1908 | do. | do. | 2 | 6 |
| Genl. Richard Arnold | St. s. | 159 | 42 | 89.0 | 22.0 | 10.0 | †1908 | do. | do. | 2 | 6 |
| Genl. Robert Anderson | St. s. | 164 | 46 | 89.0 | 22.0 | 10.0 | †1908 | do. | do. | 2 | 6 |
| Genl. Weeks | St. s. | 338 | 50 | 140.0 | 26.0 | 17.0 | †1910 | Shanghai, China | do. | 6 | 26 |
| Gibbon ¹⁰ | St. s. | 59 | 40 | 61.7 | 19.0 | 8.8 | 1897 | Tompkins Cove, N. Y. | Wood | | |
| Grover Cleveland ¹¹ | St. s. | 59 | 40 | 63.0 | 16.0 | 7.6 | 1908 | Buffalo, N. Y. | Steel | | 19 |
| Howell ¹² | St. s. | 73 | 49 | 78.9 | 20.1 | 7.9 | 1873 | Philadelphia, Pa. | Wood | | |
| J. C. Stewart ¹³ | St. s. | | | 100.0 | 26.0 | 12.6 | 1912 | Port Richmond, N. Y. | Steel | | |
| Lieut. Alonzo H. Cushing | St. s. | 114 | 53 | 83.5 | 20.0 | 10.0 | †1899 | Baltimore, Md. | do. | | |
| Lieut. Chas. V. Donaldson | St. s. | 49 | 34 | 70.5 | 15.8 | 8.5 | †1907 | Valdez, Alaska | Wood | 2 | 2 |
| Lieut. Edgar F. Koehler | St. s. | 38 | 25 | 65.0 | 13.0 | 7.0 | †1909 | Muskegon, Mich. | do. | 2 | 3 |
| Lieut. Geo. M. Harris | St. s. | 134 | 93 | 90.0 | 22.7 | 9.6 | †1905 | Seattle, Wash. | do. | 2 | 0 |
| Lieut. Haydon Y. Grubbs ¹⁴ | St. s. | 21 | 11 | 60.0 | 12.5 | 6.0 | 1902 | Alexandria, Va. | do. | 2 | 3 |
| Lieut. J. A. Gurney | St. s. | 32 | 21 | 65.0 | 13.0 | 7.0 | †1909 | San Francisco, Cal. | do. | 2 | 3 |
| Lieut. Maxwell W. Keys ¹⁵ | St. s. | 19 | 11 | 45.0 | 12.0 | 5.0 | 1898 | do. | do. | 2 | 3 |
| Lieut. Wm. F. Schenck | St. s. | 38 | 25 | 65.0 | 13.0 | 7.0 | †1909 | Muskegon, Mich. | do. | 2 | 3 |
| Lieut. Wm. H. Smith | St. s. | 38 | 25 | 65.0 | 13.0 | 7.0 | †1909 | do. | do. | 2 | 3 |
| Lieut. Wm. L. Murphy | St. s. | 30 | 17 | 56.5 | 13.0 | 6.4 | †1909 | San Francisco, Cal. | do. | 2 | 3 |
| Maj. Albert G. Forse | St. s. | 128 | 75 | 86.0 | 20.0 | 10.1 | †1907 | Wilmington, Del. | Steel | 2 | 6 |
| Maj. Harry L. Pettus | Ga. s. | | | 65.0 | 15.0 | 8.0 | 1917 | Habana, Cuba | Wood | | |
| Peterson ¹⁶ | St. s. | 104 | 71 | 72.2 | 18.5 | 7.5 | 1898 | Tacoma, Wash. | do. | 2 | 3 |
| Printer ¹⁷ | St. s. | 110 | 55 | 97.5 | 22.0 | 10.4 | 1889 | Hoquiam, Wash. | do. | | |

¹ Formerly British st. s. Duchesnay.² Formerly st. s. Islesboro (212877).³ Formerly st. s. Sleur de Monts (20633).⁴ Formerly st. s. Flosio (121094).⁵ Formerly st. s. President (207099).⁶ Formerly st. s. Virginia (209330).⁷ Formerly st. s. Britannia (211921).⁸ Formerly st. s. Frank Richard (121118).⁹ Formerly st. s. Diplomatic (210759).¹⁰ Formerly st. s. Major McKinley (92768).¹¹ Formerly st. s. Grover Cleveland (205618).¹² Formerly st. s. Howell (95348).¹³ Formerly st. s. John C. Stuart (209507).¹⁴ Formerly st. s. Dallas (157679).¹⁵ Formerly st. s. Club (127373).¹⁶ Formerly st. s. Flosio (121094).¹⁷ Formerly st. s. Printer (150433).

† Built under contract.

‡ Purchased before document issued.

VESSELS OF THE QUARTERMASTER CORPS, UNITED STATES ARMY—Continued.

| Name. | Rig. | Tonnage. | | Dimensions. | | | When built. | Where built. | Material. | Complement. | |
|---|--------|----------|------|-------------|----------|--------|-------------|-----------------------------|------------|-------------|-------|
| | | Gross. | Net. | Length. | Breadth. | Depth. | | | | Off-icers. | Crew. |
| <i>Tugs and artillery steamers—Continued.</i> | | | | | | | | | | | |
| Progressor ¹ | St. s. | 90 | 43 | 70.0 | 16.0 | 8.6 | 1915 | Montreal, Canada..... | Steel..... | | |
| Protector ² | St. s. | 98 | 49 | 92.9 | 20.0 | 9.8 | 1882 | Camden, N. J..... | Iron..... | | 6 |
| Reliable ³ | St. s. | 24 | 21 | 60.1 | 17.1 | 4.6 | 1913 | Patchogue, N. Y..... | Wood..... | | |
| Reno ⁴ | St. s. | 135 | 67 | 96.4 | 20.6 | 10.0 | 1889 | Philadelphia, Pa..... | Iron..... | 2 | 6 |
| Slocum ⁵ | St. s. | 587 | 284 | 148.4 | 29.3 | 18.0 | 1898 |do..... | Steel..... | 4 | 10 |
| Underwriter ⁶ | St. s. | 327 | 163 | 120.8 | 26.1 | 14.8 | 1863 |do..... | Iron..... | | 16 |
| <i>Launches.</i> | | | | | | | | | | | |
| Adams..... | St. s. | 27 | 16 | 65.0 | 11.5 | 6.3 | † 1910 | Shanghai, China..... | Steel..... | | 8 |
| Ahmed III..... | Ga. s. | 7 | 7 | 49.0 | 10.0 | 4.0 | 1913 | West Lynn, Mass..... | Wood..... | | 2 |
| Albatross..... | Ga. s. | 9 | 5 | 35.0 | 8.0 | 5.5 | † 1911 | Manila, P. I..... | do..... | | 3 |
| Albert Laws..... | Ga. s. | 4 | 3 | 40.0 | 11.0 | 4.2 | 1911 | Madison Barracks, N. Y..... | do..... | | 2 |
| Alcatraz..... | Ga. s. | 18 | 14 | 50.0 | 10.6 | 5.0 | † 1903 | San Francisco, Cal..... | do..... | 1 | 1 |
| Almonte (gunboat)..... | St. s. | 56 | 35 | 62.5 | 12.0 | 4.2 | |do..... | Steel..... | | |
| Bangor..... | St. s. | 80 | 40 | 84.0 | 14.0 | 6.0 | | Manila, P. I..... | Wood..... | | 8 |
| Capron..... | St. s. | 3 | 2 | 30.0 | 7.5 | 3.8 | | New York, N. Y..... | do..... | 2 | |
| Capt. B. M. Hartshorne..... | St. s. | 30 | 22 | 60.0 | 12.2 | 6.6 | † 1899 | Camden, N. J..... | do..... | 2 | 2 |
| Capt. Connell..... | St. s. | 30 | 22 | 60.0 | 12.2 | 6.6 | † 1905 |do..... | do..... | 2 | 2 |
| Capt. Frank de W. Ramsey..... | Ga. s. | 25 | 17 | 59.8 | 11.4 | 5.8 | 1918 | Morris Heights, N. Y..... | do..... | | 4 |
| Capt. John C. Gregg..... | St. s. | 30 | 22 | 60.0 | 12.2 | 6.0 | † 1907 | Bayonne, N. J..... | do..... | 2 | 2 |
| Capt. Watson..... | St. s. | 7 | 6 | 40.0 | 8.0 | 4.2 | † 1901 | New York, N. Y..... | do..... | 2 | |
| Capt. W. H. Wilhelm..... | Ga. s. | 29 | 20 | 60.0 | 12.0 | 6.0 | † 1909 | Port Clinton, Ohio..... | do..... | 2 | 1 |
| Chicago ⁷ | St. s. | 60 | 30 | 85.0 | 13.7 | 8.0 | | Hongkong, China..... | do..... | | 9 |
| Col. Mitchell..... | St. s. | 11 | 8 | 45.0 | 10.0 | 4.2 | † 1901 | New York, N. Y..... | do..... | 2 | 1 |
| Col. Ramsay..... | St. s. | 3 | 2 | 30.0 | 7.5 | 3.8 | † 1899 |do..... | do..... | 2 | |
| Columbia ⁸ | St. s. | 51 | 25 | 73.0 | 10.5 | 7.0 | 1899 | Hongkong, China..... | do..... | | 9 |
| Corucera..... | St. s. | 56 | 35 | 60.3 | 12.5 | 6.0 | |do..... | Steel..... | | |
| Dolphin ⁹ | Ga. s. | 24 | 21 | 45.5 | 12.3 | 5.0 | 1906 | Saco, Me..... | Wood..... | | |
| Egbert..... | St. s. | 54 | 33 | 90.0 | 15.2 | 7.5 | 1908 | Hongkong, China..... | do..... | | 9 |
| Field..... | Ga. s. | 3 | 2 | 25.0 | 7.0 | 2.0 | 1906 | New York, N. Y..... | do..... | | 2 |
| Flake (gunboat)..... | St. s. | 56 | 35 | 64.7 | 12.4 | 6.4 | 1904 | Hongkong, China..... | Steel..... | | |
| Florence..... | Ga. s. | 7 | 5 | 40.4 | 8.8 | 3.0 | 1900 | Morris Heights, N. Y..... | Wood..... | 2 | |
| Florida..... | St. s. | 50 | 35 | 71.5 | 12.5 | 7.5 | 1899 | Manila, P. I..... | Steel..... | | 9 |
| Forby..... | St. s. | 27 | 16 | 65.0 | 11.5 | 7.5 | 1910 | Shanghai, China..... | do..... | | 8 |
| Geary..... | St. s. | 54 | 33 | 90.0 | 14.5 | 7.5 | 1908 | Hongkong, China..... | do..... | | 10 |
| Genl. Blanco (gunboat)..... | St. s. | 70 | 40 | 80.0 | 14.5 | 6.3 | |do..... | do..... | | 8 |
| Genl. De Russy ¹⁰ | St. s. | 15 | 12 | 60.0 | 10.0 | 5.0 | 1899 | San Francisco, Cal..... | Wood..... | 2 | 1 |
| J. M. Jewell..... | St. s. | 55 | 35 | 90.8 | 16.5 | 7.5 | |do..... | Steel..... | | 9 |
| Kia..... | Ga. s. | 70 | 40 | 80.0 | 14.5 | 6.3 | 1918 | East Greenwich, R. I..... | Wood..... | | 4 |
| Lanao (gunboat)..... | St. s. | 70 | 40 | 80.0 | 14.5 | 6.3 | |do..... | Steel..... | | 9 |
| Ledyard..... | St. s. | 70 | 38 | 90.0 | 18.0 | 7.0 | 1910 | Shanghai, China..... | do..... | 1 | 8 |
| Lieut. A. C. Tippin ¹¹ | Ga. s. | 25 | 17 | 81.0 | 18.5 | 8.5 | † 1914 | Westlake, La..... | Wood..... | | |
| Lieut. Alfred W. Drew..... | St. s. | 30 | 22 | 60.0 | 12.2 | 6.6 | † 1907 | Bayonne, N. J..... | do..... | 2 | 2 |
| Lieut. Augustin ¹² | St. s. | 30 | 22 | 60.0 | 12.2 | 6.6 | † 1905 | Camden, N. J..... | do..... | 2 | 2 |
| Lieut. Crosby..... | St. s. | 7 | 5 | 40.0 | 8.0 | 4.2 | † 1901 | New York, N. Y..... | do..... | 2 | |
| Lieut. E. A. Bumpus..... | St. s. | 30 | 22 | 60.0 | 12.2 | 6.6 | † 1905 | Camden, N. J..... | do..... | 2 | |
| Lieut. Edmund D. Benchley..... | Ga. s. | 3 | 2 | 30.0 | 6.0 | 2.0 | 1906 | Seattle, Wash..... | do..... | | 2 |
| Lieut. G. E. M. Kelly..... | Ga. s. | 3 | 2 | 30.0 | 6.9 | | 1912 |do..... | do..... | | 2 |
| Lieut. Henry B. McCorkle..... | Ga. s. | 2 | 2 | 21.0 | 5.0 | 1.9 | 1906 |do..... | do..... | | 2 |
| Lieut. Legrand B. Curtis..... | Ga. s. | 3 | 2 | 35.0 | 10.0 | 5.0 | 1917 | San Francisco, Cal..... | do..... | | 3 |
| Lieut. L. W. Hazelhurst..... | Ga. s. | 3 | 2 | 40.0 | 6.9 | 3.0 | 1912 | Seattle, Wash..... | do..... | | 2 |
| Lieut. Shipp..... | St. s. | 30 | 22 | 60.0 | 12.2 | 6.6 | † 1907 | Bayonne, N. J..... | do..... | 2 | 2 |
| Lieut. S. W. Hoover..... | Ga. s. | 30 | 22 | 60.0 | 10.0 | | 1918 | Greenport, N. Y..... | do..... | | 3 |
| Lieut. Ward Cheney..... | Ga. s. | 29 | 20 | 60.0 | 12.0 | 6.0 | † 1909 | Port Clinton, Ohio..... | do..... | 2 | 1 |
| Lieut. Walter H. Lee..... | St. s. | 30 | 22 | 60.0 | 12.2 | 6.6 | † 1907 | Bayonne, N. J..... | do..... | 2 | 2 |
| Lieut. Walter H. Rodney..... | Ga. s. | 2 | 1 | 20.0 | 5.0 | 3.0 | | Seattle, Wash..... | do..... | | 2 |
| Lieut. William A. Sater..... | Ga. s. | 4 | 3 | 42.0 | 8.0 | 3.6 | 1906 | Morris Heights, N. Y..... | do..... | 2 | |
| Lieut. Wm. C. Neary..... | Ga. s. | 29 | 20 | 60.0 | 12.0 | 6.0 | † 1909 | Port Clinton, Ohio..... | do..... | 2 | 1 |
| Lieut. Wm. F. Fitzsimmons..... | Ga. s. | 30 | 22 | 60.0 | 8.0 | 4.9 | 1915 | Greenport, N. Y..... | do..... | | 3 |
| Louisville ¹³ | St. s. | 43 | 35 | 72.0 | 13.3 | 6.5 | 1899 | Hongkong, China..... | do..... | | 8 |
| Lunetta ¹⁴ | Ga. y. | 32 | 16 | 66.3 | 12.7 | 5.3 | 1906 | Baltimore, Md..... | do..... | | 3 |
| Mansfield..... | Ga. s. | 15 | 12 | 45.0 | 9.0 | 6.0 | † 1902 | Bayonne, N. J..... | do..... | 2 | 1 |
| McConville..... | St. s. | 70 | 38 | 90.0 | 18.0 | 7.6 | † 1910 | Shanghai, China..... | Steel..... | 1 | 17 |
| Major Pickett..... | Ga. s. | 25 | 17 | 59.3 | 11.4 | 5.8 | 1918 | Morris Heights, N. Y..... | Wood..... | | 4 |
| Memphis ¹⁵ | St. s. | 40 | 28 | 73.6 | 11.8 | 6.5 | |do..... | do..... | 1 | 8 |
| Missoula ¹⁶ | St. s. | 53 | 39 | 86.0 | 13.6 | 8.0 | 1900 | Hongkong, China..... | do..... | | 8 |
| Mitchell..... | St. s. | 70 | 38 | 90.0 | 18.0 | 7.0 | 1910 | Shanghai, China..... | Steel..... | | 9 |

¹ Formerly British st. s. Progressor.² Formerly st. s. Protector (150543).³ Formerly ga. s. Reliable (211023).⁴ Formerly st. s. Britannia (3427).⁵ Formerly st. s. Gypsum King (86424).⁶ Formerly st. s. Underwriter (4250).⁷ Formerly Kwong Lee.⁸ Formerly Kuen Hung.⁹ Formerly ga. s. Dolphin (203272).¹⁰ Formerly st. s. White (no number).¹¹ Formerly ga. s. Tippin (21228).¹² Formerly U. S. Q. M. C. Lieut. Ord.¹³ Formerly Yun Chol.¹⁴ Formerly ga. y. Lunetta (203054).¹⁵ Formerly Hol Wing.¹⁶ Formerly On Hol.

† Built under contract.

‡ Purchased before document issued.

VESSELS OF THE QUARTERMASTER CORPS, UNITED STATES ARMY—Continued.

| Name. | Rig. | Tonnage. | | Dimensions. | | | When built. | Where built. | Material. | Complement. | |
|----------------------------------|--------|----------|-------|-------------|----------|--------|-------------|-----------------------------|------------|-------------|-------|
| | | Gross. | Net. | Length. | Breadth. | Depth. | | | | Off-icers. | Crew. |
| <i>Launches—Continued.</i> | | | | | | | | | | | |
| Mobile ¹ | St. s. | 80 | 40 | 83.0 | 12.8 | 7.0 | | Hongkong, China..... | Wood... | 1 | 8 |
| Morgan..... | Ga. s. | | | 60.0 | | | 1918 | Mobile, Ala..... | do..... | | |
| Nashville ² | St. s. | 40 | 30 | 84.0 | 13.9 | 7.0 | 1899 | Hongkong, China..... | do..... | 1 | 8 |
| New Orleans ³ | St. s. | 70 | 40 | 86.0 | 14.0 | 10.0 | 1898 | Manila, P. I..... | do..... | | |
| Osprey ⁴ | Ga. s. | 5 | 3 | 35.0 | 8.0 | 5.0 | 1911 | do..... | do..... | | 1 |
| Pelican (tender)..... | Ga. s. | | | 25.0 | 7.0 | 3.2 | ↑1911 | do..... | do..... | | |
| Penguin (tender)..... | Ga. s. | | | 22.0 | 6.5 | 2.8 | ↑1910 | do..... | do..... | | |
| Peterson ⁵ | St. s. | 25 | 15 | 67.3 | 10.5 | 6.0 | 1899 | do..... | do..... | | 8 |
| Pleasanton..... | Ga. s. | 3 | 2 | 30.0 | 7.5 | 3.8 | ↑1899 | New York, N. Y..... | do..... | 1 | 1 |
| Q No. 1 to Q No. 12..... | Ga. s. | | | 61.0 | 12.8 | | 1918 | Stamford, Conn..... | do..... | | 3 |
| Recruit ⁶ | Ga. s. | 9 | 6 | 45.0 | 10.5 | 4.4 | 1904 | Nyack, N. Y..... | do..... | 2 | |
| Relly..... | St. s. | 53 | 28 | 78.0 | 13.5 | 6.5 | 1900 | Hongkong, China..... | do..... | | 8 |
| Rochester ⁷ | St. s. | 43 | 25 | 69.2 | 11.8 | 7.8 | | do..... | do..... | | 8 |
| Sea Gull..... | Ga. s. | 9 | 5 | 35.0 | 7.0 | 4.5 | 1911 | Manila, P. I..... | do..... | | 3 |
| Sea Wolf III..... | Ga. s. | | | 41.0 | 9.2 | | 1917 | College Point, N. Y..... | do..... | | 2 |
| Sparrow III ⁸ | Ga. s. | 29 | 15 | 52.3 | 13.1 | 6.0 | 1917 | Rock Hall, Md..... | do..... | | 3 |
| S. P. Langley..... | Ga. s. | | | 53.0 | 14.0 | | | Annapolis, Md..... | do..... | | 3 |
| Tilley..... | St. s. | 27 | 16 | 65.0 | 11.3 | 6.3 | ↑1910 | Shanghai, China..... | Steel..... | | 9 |
| Warren..... | St. s. | 9 | 5 | 33.0 | 9.3 | 4.0 | | do..... | Wood..... | | |
| West Point ⁹ | St. s. | 70 | 50 | 87.0 | 13.5 | 8.0 | | do..... | do..... | | 10 |
| Wheeler..... | St. s. | 55 | 33 | 90.0 | 15.2 | 7.5 | 1908 | Hongkong, China..... | Steel..... | | 9 |
| Whidbey..... | Ga. s. | 2 | 1 | 20.0 | 5.3 | 3.0 | 1911 | Boston, Mass..... | Wood..... | | 2 |
| Woodruff..... | St. s. | 47 | 29 | 65.0 | 12.0 | 7.0 | 1904 | Shanghai, China..... | Steel..... | | 8 |
| <i>Hospital ships.</i> | | | | | | | | | | | |
| Gosnold ¹⁰ | St. s. | 181 | 97 | 103.0 | 24.3 | 9.4 | 1913 | Brooklyn, N. Y..... | Wood..... | | |
| Princess..... | St. s. | 252 | 171 | 106.6 | 27.6 | 10.3 | 1913 | do..... | Steel..... | | |
| <i>Mine planters.</i> | | | | | | | | | | | |
| Col. Geo. Armistead..... | St. s. | 487 | 173 | 139.9 | 30.3 | 12.0 | ↑1904 | Philadelphia, Pa..... | Steel.... | 5 | 13 |
| Genl. E. O. Ord..... | St. s. | 590 | 401 | 105.0 | 32.0 | 17.0 | ↑1909 | Wilmington, Del..... | do..... | 5 | 13 |
| Genl. Henry J. Hunt..... | St. s. | 447 | 304 | 150.0 | 30.0 | 13.9 | ↑1904 | Philadelphia, Pa..... | do..... | 5 | 27 |
| Genl. Henry Knox..... | St. s. | 447 | 304 | 150.0 | 30.0 | 13.9 | ↑1904 | do..... | do..... | 5 | 27 |
| Genl. J. M. Schofield..... | St. s. | 621 | 218 | 154.3 | 32.2 | 14.7 | ↑1909 | Camden, N. J..... | do..... | 5 | 13 |
| Genl. Royal T. Frank..... | St. s. | 622 | 403 | 154.3 | 32.2 | 14.7 | ↑1902 | do..... | do..... | 5 | 13 |
| Genl. Samuel M. Mills..... | St. s. | 621 | 218 | 154.3 | 32.2 | 14.7 | ↑1909 | do..... | do..... | 5 | 13 |
| Genl. Wm. M. Graham..... | St. s. | | | 156.0 | 32.0 | 17.0 | ↑1917 | do..... | do..... | 6 | 15 |
| Major Samuel Ringgold..... | St. s. | 478 | 179 | 137.4 | 30.4 | 12.0 | ↑1904 | Philadelphia, Pa..... | do..... | 5 | 13 |
| <i>Motor mine yawls.</i> | | | | | | | | | | | |
| M 1 to M 46..... | | (a) | (a) | (a) | (a) | (a) | (a) | | Wood..... | | |
| M 73 to M 79..... | Ga. s. | | | | | | | | | | |
| M 100 to M 105..... | | | | | | | | | | | |
| M 201 to M 253..... | Ga. s. | | | 24.0 | 6.1 | 3.0 | ↑1918 | Fau Claire, Wis..... | do..... | | |
| <i>Distribution box boats.</i> | | | | | | | | | | | |
| 32 boats..... | Ga. s. | | | 32.0 | 9.0 | 4.3 | ↑1909 | Bayonne, N. J..... | Wood..... | 2 | |
| L 34 and L 35..... | Ga. s. | | | 63.7 | 14.0 | 6.5 | ↑1915 | Puget Sound Navy Yard..... | do..... | 3 | |
| L 36..... | Ga. s. | | | 63.7 | 14.0 | 6.5 | ↑1916 | Gulfport, Miss..... | do..... | 3 | |
| L 37 to L 44..... | Ga. s. | | | 64.0 | 16.0 | 6.5 | ↑1918 | Greenport, L. I..... | do..... | 3 | |
| L 45 to L 57..... | Ga. s. | | | 64.0 | 16.0 | 6.5 | ↑1918 | Summersville, N. Y..... | do..... | 3 | |
| <i>Motor sailing launches.</i> | | | | | | | | | | | |
| Capt. O. S. Crowl..... | Ga. s. | | | 40.0 | 10.5 | 4.2 | ↑1918 | Panama Canal..... | Wood..... | | |
| Major J. W. McKie..... | Ga. s. | | | 40.0 | 10.5 | 4.2 | ↑1918 | do..... | do..... | | |
| Capt. E. L. D. Breckenridge..... | Ga. s. | | | 40.0 | 10.5 | 4.2 | ↑1918 | do..... | do..... | | |
| Lieut. H. W. France..... | Ga. s. | | | 40.0 | 10.5 | 4.2 | ↑1918 | do..... | do..... | | |
| <i>Barges.</i> | | | | | | | | | | | |
| Argos (30060)..... | Barge. | 456 | 456 | 100.0 | 32.4 | 8.0 | 1894 | Perth Amboy, N. J..... | Wood..... | | |
| Arni (20698)..... | Barge. | 286 | 279 | 89.6 | 28.0 | 5.0 | 1882 | Mystic Bridge, Conn..... | do..... | | |
| Aroa (30062)..... | Barge. | 474 | 474 | 90.6 | 32.1 | 8.5 | 1895 | Brooklyn, N. Y..... | do..... | | |
| Columbia (166548)..... | Barge. | 353 | 353 | 85.8 | 31.5 | 7.6 | 1913 | Martiners Harbor, N. Y..... | do..... | | |
| Wallace (68021)..... | Barge. | 314 | 308 | 110.5 | 32.6 | 9.5 | 1914 | Gildersleeve, Conn..... | do..... | | |

¹ Formerly Kwong Loong.² Formerly Lee Shing.³ Formerly Dora.⁴ Formerly Maritima.⁵ Formerly Emily E.⁶ Formerly ga. s. Elizabeth (201037).⁷ Formerly Holdfast.⁸ Formerly ga. s. Sparrow III (214944).⁹ Formerly Lee Fat.¹⁰ Formerly st. s. Gosnold (203183).^a Data not available at present.

† Built under contract.

VESSELS OWNED BY THE UNITED STATES AND EMPLOYED IN THE ENGINEER CORPS, UNITED STATES ARMY.

(Steel vessels in SMALL CAPITALS; Iron vessels in *italics*.)

| District in which employed, and name of vessel. | Class. | Displacement. | Dimensions. | | | Built. | | Purchased. | | Estimated value. | Complement. | | Where employed. |
|---|--------------------|---------------|--------------|--------------|-------------|--------|------------------------|------------|-----------------------|------------------|-------------|-------|--|
| | | | Length. | Breadth. | Depth. | When. | Where. | When. | Where. | | Officers. | Crew. | |
| <i>Portland, Me.</i> | | | | | | | | | | | | | |
| Norka..... | Gasoline launch... | Tons. 22 | Ft. in. 62 0 | Ft. in. 14 0 | Ft. in. 6 1 | 1905 | New York, N. Y. | 1905 | New York, N. Y. | \$5,000 | 1 | 1 | Coast of Maine and New Hampshire. |
| <i>Boston.</i> | | | | | | | | | | | | | |
| Col. Harwood 1. | Steam launch..... | 107 | 80 0 | 17 8 | 9 6 | 1898 | Portland, Me..... | 1905 | Portland, Me..... | 4,500 | 1 | 3 | Boston Harbor, Mass. |
| Executive..... | Steam launch..... | 91 0 | 20 0 | 10 0 | 10 0 | 1901 | Essex, Mass..... | | | 6,000 | 1 | 3 | Do. |
| Flebe..... | Gasoline launch... | 19 | 56 0 | 9 0 | 5 0 | 1899 | Boston, Mass..... | | | 750 | 1 | 1 | Do. |
| <i>Newport.</i> | | | | | | | | | | | | | |
| Gazelle 2..... | Aux. schooner..... | 73 | 66 5 | 18 2 | 10 6 | 1896 | Noank, Conn..... | 1910 | Block Island, R. I. | 3,500 | 1 | 4 | Nantucket Sound. |
| Monomoy..... | Motor cruiser..... | 62 | 82 9 | 15 6 | 9 6 | 1914 | Muskegon, Mich... | | | 25,000 | 2 | 5 | Southern coasts of Massachusetts and Rhode Island. |
| NAVESINK..... | Hopper dredge.... | 3,150 | 290 0 | 47 0 | 28 0 | 1908 | Sparrows Point, Md | | | 280,000 | 9 | 54 | Newport and New Bedford. |
| U. S. Engineers. | Gasoline launch... | 6.3 | 30 0 | 6 5 | 3 2 | 1893 | Morris Heights, N. Y. | 1893 | Morris Heights, N. Y. | 300 | | 1 | Southern coasts of Massachusetts and Rhode Island. |
| <i>New London.</i> | | | | | | | | | | | | | |
| Ellis..... | Gasoline launch... | 7.5 | 33 0 | 9 2 | 3 1 | 1911 | Marblehead, Mass. | 1914 | Boston, Mass..... | 1,850 | | 1 | River and harbor work. |
| Katharine..... | do..... | 2.5 | 30 5 | 7 11 | 3 11 | 1909 | South Norwalk, Conn. | 1909 | Darien, Conn..... | 700 | | | Do. |
| Pequot..... | Launch..... | 2.5 | 28 3 | 7 4 | 4 6 | 1912 | New London, Conn. | 1912 | New London, Conn. | 1,000 | | 1 | Do. |
| <i>New York.</i> | | | | | | | | | | | | | |
| ATLANTIC..... | Hopper dredge.... | 2,674 | 288 0 | 47 0 | 25 0 | 1904 | Sparrows Point, Md | | | 200,000 | 9 | 61 | New York Harbor. |
| CERBERUS..... | Tug..... | 228 | 109 3 | 21 1 | 12 6 | 1905 | Camden, N. J..... | | | 25,000 | 4 | 5 | Do. |
| Delafield..... | Gasoline launch... | 7.4 | 39 0 | 10 0 | 5 9 | 1913 | North Tonawanda, N. Y. | 1913 | Albany, N. Y..... | 3,170 | | 1 | New York district. |
| Capt. Geo. H. Derby. | do..... | 15.1 | 44 0 | 10 8 | 6 0 | 1915 | Wilmington, Del... | | | 4,305 | | 2 | |
| De Witt Clinton | Hydraulic dredge. | 383 | 95 0 | 27 6 | 8 6 | 1913 | Baltimore, Md.... | 1914 | Baltimore, Md.... | 52,449 | 8 | 32 | Hudson River. |
| Drift..... | Gasoline launch... | .5 | 18 0 | 5 0 | 1 0 | 1916 | Brooklyn, N. Y... | 1916 | New York, N. Y... | 600 | | | New York Harbor. |
| Ganawada..... | do..... | 3.75 | 32 0 | 6 6 | 3 3 | 1913 | North Tonawanda, N. Y. | 1913 | Albany, N. Y..... | 1,680 | | 1 | New York district. |
| General Ingalls. | do..... | 8 | 43 0 | 8 4 | 4 9 | 1896 | Jersey City, N. J. | 1896 | Jersey City, N. J. | 3,500 | 2 | | Do. |
| GEN'L G. L. GILLESPIE. | Hydraulic dredge. | 880 | 150 0 | 37 0 | 11 1 | 1916 | New York..... | | | 164,908 | 7 | 36 | Hudson River. |
| LAMONT..... | Tug..... | 216 | 106 8 | 21 7 | 12 6 | 1895 | Camden, N. J..... | | | 16,000 | 4 | 5 | New York Harbor. |
| Lookout..... | Naphtha launch... | 3 | 30 0 | 6 6 | 3 9 | 1896 | New York, N. Y... | 1896 | New York, N. Y... | 100 | | | Do. |
| Manifes 2..... | Tug..... | 225 | 100 0 | 22 0 | 9 9 | 1898 | Noank, Conn..... | 1900 | Peacedale, R. I... | 14,500 | 4 | 5 | Do. |
| Mario..... | Gasoline launch... | 2 | 29 0 | 8 0 | 4 0 | 1906 | Unknown..... | 1907 | New York, N. Y... | 1,420 | | 1 | Do. |
| Nimrod..... | Tug..... | 245 | 100 11 | 21 7 | 10 8 | 1890 | Noank, Conn..... | 1890 | do..... | 5,000 | 4 | 5 | Do. |
| HARITAN..... | Hopper dredge.... | 2,330 | 290 0 | 47 6 | 28 0 | 1908 | Sparrows Point, Md | 1908 | Sparrows Point, Md | 275,000 | 9 | 54 | Do. |
| Rockaway..... | Steam lighter..... | 300 | 110 0 | 30 0 | 9 4 | 1916 | Millford, Del.... | | | | | | |
| Schuyler..... | Gasoline launch... | 1 | 25 0 | 5 8 | 1 10 | 1902 | New York, N. Y... | 1902 | New York, N. Y... | 500 | | | Long Island Sound. |
| SCOUT..... | Tug..... | 195 | 100 1 | 20 0 | 10 8 | 1896 | Camden, N. J..... | | | 11,000 | 4 | 5 | New York Harbor. |
| VIGILANT..... | do..... | 208 | 114 6 | 21 9 | 12 0 | 1900 | Elizabeth, N. J... | | | 20,000 | 4 | 7 | Do. |
| Wah-Ta-Wah... | Gasoline launch... | 52 | 80 0 | 15 1 | 6 3 | 1911 | Greenport, N. Y... | | | 15,237 | 2 | 2 | Long Island Sound. |
| <i>Philadelphia.</i> | | | | | | | | | | | | | |
| CAMPDEN..... | Tug..... | 170 | 80 | 20 0 | 0 0 | 1906 | Philadelphia, Pa.. | 1912 | New York, N. Y... | 21,000 | 2 | 5 | Delaware River. |
| Catact..... | Hydraulic dredge. | 886 | 140 6 | 40 4 | 10 7 | 1906 | Baltimore, Md.... | 1906 | Baltimore, Md.... | 57,000 | 4 | 20 | Do. |
| DELAWARE..... | Hopper dredge.... | 4,200 | 315 0 | 52 0 | 22 6 | 1905 | Sparrows Point, Md | | | 200,000 | 9 | 51 | Do. |

¹ Formerly No. 92875, Mina and Lizzie.

² Formerly No. 86352

³ Formerly No. 92786.

VESSELS OWNED BY THE UNITED STATES AND EMPLOYED IN THE ENGINEER CORPS, UNITED STATES ARMY—Continued.

| District in which employed, and name of vessel. | Class. | Displacement. | Dimensions. | | | Built. | | Purchased. | | Estimated value. | Complement. | | Where employed. | |
|---|----------------------------------|---------------|-------------|----------|--------|--------|--------|---------------|--------|-----------------------|-------------|-------|-----------------|--|
| | | | Length. | Breadth. | Depth. | When. | Where. | When. | Where. | | Officers. | Crew. | | |
| <i>Philadelphia—Continued.</i> | | | | | | | | | | | | | | |
| Delaware | Gasoline launch | Tons. 2 | 20 | 6 | 3 | 3 | 1908 | Camden, N. J. | 1908 | Camden, N. J. | \$75 | | Delaware River. | |
| MANHATTAN | Hopper dredge | 4,000 | 288 | 0 | 47 | 5 | 25 | 0 | 1904 | Sparrows Point, Md. | 160,000 | 9 | 51 | Do. |
| Mifflin | Gasoline launch | 49 | 70 | 1 | 15 | 0 | 8 | 1 | 1916 | Camden, N. J. | 19,250 | 2 | 4 | Do. |
| Newcastle | do. | 1.5 | 24 | 6 | 7 | 0 | 2 | 8 | 1912 | Ponnsgrove, N. J. | 250 | | | Delaware River, Pa. and N. J. |
| PHILADELPHIA | Tug | 55 | 67 | 0 | 16 | 0 | 7 | 6 | 1894 | Wilmington, Del. | 7,000 | 2 | 5 | Delaware River. |
| Schuykill | Naphtha launch | 10 | 54 | 0 | 12 | 0 | 5 | 3 | 1901 | Philadelphia, Pa. | 500 | 2 | 1 | Do. |
| Trenton | Gasoline launch | 4.5 | 28 | 0 | 8 | 0 | 3 | 8 | 1912 | Holly Oak, Del. | 600 | | | Delaware River, Pa. and N. J. |
| Uncle Sam | Hydraulic dredge | 450 | 85 | 0 | 34 | 0 | 7 | 0 | 1899 | Jersey City, N. J. | 8,500 | 2 | 12 | Delaware River. |
| VIDETTE | Tug | 200 | 105 | 0 | 21 | 0 | 10 | 0 | 1898 | Baltimore, Md. | 24,000 | 4 | 8 | Do. |
| <i>Wilmington, Del.</i> | | | | | | | | | | | | | | |
| ABSECON | Hopper dredge | 994 | 161 | 10 | 36 | 6 | 12 | 0 | 1914 | Baltimore, Md. | 178,949 | 4 | 16 | Absecon Inlet, N. J. |
| Absecon | Gasoline launch | | 20 | 0 | 8 | 0 | 3 | 0 | 1914 | Holly Oak, Del. | 725 | | | Do. |
| Gannet | do. | 20 | 72 | 0 | 12 | 6 | 5 | 2 | 1907 | Quincy, Mass. | 13,000 | 1 | 3 | Wilmington, Del. |
| MINDA | do. | 1.8 | 28 | 0 | 7 | 6 | 4 | 3 | 1907 | Morris Heights, N. Y. | 1,500 | | 2 | Cold Spring Inlet, N. J. |
| MINGUAS | Hopper dredge | 1,105 | 152 | 0 | 80 | 0 | 12 | 0 | 1915 | Baltimore, Md. | 138,705 | 5 | 20 | Wilmington, Del. |
| | Gasoline launch | | 18 | 2 | 6 | 3 | 2 | 8 | 1915 | Holly Oak, Del. | 800 | | | Wilmington Harbor, Del. |
| <i>Baltimore.</i> | | | | | | | | | | | | | | |
| Pathfinder | Gasoline launch | 10 | 38 | 0 | 9 | 6 | 6 | 5 | 1909 | Fort Howard, Md. | 750 | 5 | 2 | Baltimore district. |
| SENTINEL | Tug | 170 | 95 | 0 | 20 | 0 | 10 | 6 | 1897 | Baltimore, Md. | 15,000 | 3 | 6 | Do. |
| <i>Washington.</i> | | | | | | | | | | | | | | |
| Ana | Gasoline launch | 2.5 | 30 | 3 | 6 | 6 | 2 | 5 | 1916 | Washington, D. C. | 500 | | | River and harbor works. |
| ATLAS | Derrick boat | 186.3 | 72 | 6 | 34 | 6 | 5 | 0 | 1916 | Alexandria, Va. | 47,000 | 2 | 3 | Do. |
| Averill | Gasoline launch | 9 | 36 | 0 | 10 | 6 | 4 | 6 | 1916 | Annapolis, Md. | 4,500 | 1 | 1 | Do. |
| Bell | do. | 50 | 16 | 4 | 4 | 4 | 1 | 9 | 1912 | Washington, D. C. | 4,270 | | | Do. |
| CASTLE | Tug | 165.3 | 95 | 0 | 20 | 2 | 10 | 6 | 1897 | Baltimore, Md. | 20,000 | 2 | 6 | Do. |
| Col. Leach | Gasoline launch | 5.3 | 36 | 4 | 10 | 6 | 4 | 5 | 1913 | do. | 2,070 | | | Do. |
| Dalecardia | Hydraulic dredge | 233.3 | 80 | 0 | 26 | 0 | 7 | 0 | 1912 | Washington, D. C. | 38,000 | 1 | 13 | Potomac River. |
| Engineer | Naphtha launch | 4 | 30 | 0 | 6 | 6 | 2 | 8 | 1898 | New York, N. Y. | 223 | | 1 | Washington Barracks, D. C. |
| Falcott, Capt. Andrew | Pipeline dredge | 495 | 111 | 8 | 32 | 0 | 9 | 7 | | Washington, D. C. | 60,000 | | 19 | Do. |
| PONTONIER | Steamboat | 50 | 80 | 0 | 18 | 0 | 8 | 0 | 1903 | New York, N. Y. | 9,000 | 2 | 2 | Do. |
| Relee | Gasoline launch | 6.5 | 40 | 4 | 10 | 4 | 4 | 2 | 1907 | New Jersey | 1,200 | | | River and harbor work, Washington, D. C. |
| York | Snagboat | 110 | 72 | 0 | 22 | 9 | 6 | 0 | 1891 | Petersburg, Va. | 7,000 | | | Do. |
| <i>Norfolk.</i> | | | | | | | | | | | | | | |
| Chipeta | Steam yacht | 45 | 76 | 8 | 14 | 10 | 8 | 4 | 1893 | Jamestown, R. I. | 2,500 | 2 | 1 | James River, Va. |
| CURRITUCK | Hydraulic dredge | 865 | 150 | 0 | 37 | 0 | 11 | 0 | 1914 | Baltimore, Md. | 150,000 | 0 | 39 | Norfolk, Va. |
| Hampton | do. | 91 | 60 | 0 | 23 | 0 | 6 | 0 | 1902 | Richmond, Va. | 2,000 | 2 | 5 | Inland water, Norfolk, Va. |
| Long Point | Gasoline launch | 5 | 38 | 0 | 9 | 6 | 4 | 0 | 1912 | Crittenden, Va. | 500 | | 2 | Do. |
| Millville | do. | 1 | 22 | 6 | 6 | 6 | 2 | 6 | 1913 | Roanoke Island, N. C. | 200 | | 1 | Do. |
| Munden | do. | 1 | 22 | 6 | 6 | 6 | 2 | 6 | 1913 | do. | 200 | | 1 | Do. |
| Norva | do. | 6.5 | 36 | 10 | 10 | 6 | 4 | 3 | 1912 | Norfolk, Va. | 1,200 | 2 | | Hampton Roads. |
| Okisko | do. | 15 | 41 | | 11 | 0 | 6 | 0 | 1914 | Camden, N. J. | 3,500 | 2 | 1 | Norfolk, Va. |
| Paquippo | do. | 65 | 82 | 0 | 15 | 6 | 9 | 6 | 1914 | Mount Vernon, Va. | 24,000 | 3 | 4 | Do. |
| Powhatan | do. | 6.4 | 40 | 2 | 10 | 2 | 4 | 3 | 1910 | St. Joseph, Mo. | 800 | 2 | | James River, Va. |
| Roanoke | Storm-wheel snag and dredge boat | 232 | 115 | 0 | 24 | 0 | 5 | 10 | 1895 | Petersburg, Va. | 2,000 | 3 | 5 | Intra-Coastal Waterway. |
| Skycoak | Gasoline launch | 41 | 60 | 0 | 15 | 1 | 7 | 0 | 1914 | Camden, N. J. | 12,000 | 2 | 1 | Norfolk, Va. |
| Starvation | do. | 1 | 22 | 6 | 6 | 6 | 2 | 6 | 1913 | Roanoke Island, N. C. | 200 | | 1 | Inland Waterway, Norfolk, Va. |
| <i>Wilmington, N. C.</i> | | | | | | | | | | | | | | |
| Ajax | Clamshell dredge | 400 | 82 | 0 | 32 | 8 | 10 | 4 | 1884 | Port Royal, S. C. | 18,000 | 2 | 9 | Cape Fear River, N. C. |
| Cape Fear | Hopper dredge | 480 | 131 | 3 | 29 | 0 | 12 | 0 | 1895 | Philadelphia, Pa. | 42,000 | 1 | 20 | Do. |

1 Formerly No. 204641.

2 Formerly No. 126963.

† Rebuilt, 1916.

‡ Rebuilt, 1910, Washington, D. C.

VESSELS OWNED BY THE UNITED STATES AND EMPLOYED IN THE ENGINEER CORPS, UNITED STATES ARMY—Continued.

| District in which employed, and name of vessel. | Class. | Displacement. | Dimensions. | | | Built. | | Purchased. | | Estimated value. | Complement. | | Where employed. |
|---|--------------------------------------|---------------|-------------|----------|--------|--------|------------------------------|------------|----------------------|------------------|-------------|-------|---|
| | | | Length. | Breadth. | Depth. | When. | Where. | When. | Where. | | Officers. | Crew. | |
| <i>Wilmington, N. C.—Contd.</i> | | | | | | | | | | | | | |
| Coquet ¹ | Tug..... | 120 | 58 0 | 18 6 | 7 0 | 1906 | Madison, Md..... | 1907 | Baltimore, Md.... | \$4,000 | 2 | 6 | Cape Fear River, N. C. |
| Croatan..... | Hydraulic dredge. | 235 | 80 0 | 23 5 | 8 0 | 1911 | Camden, N. J..... | 1915 | Wilmington, N. C. | 35,000 | | | Wilmington, N. C. |
| Cynthia ² | Steam tug..... | 135 | 74 7 | 17 10 | 7 10 | 1891 | Baltimore, Md.... | 1897 | Charleston, S. C.. | 10,000 | 2 | 6 | Cape Fear River, N. C. |
| Faber ³ | Gasoline launch... | 10 | 42 0 | 10 0 | 4 0 | 1897 | Berwick, La..... | 1914 | Wilmington, N. C. | 1,300 | | 3 | Do. |
| Frances..... | do..... | 7 | 43 10 | 7 10 | 3 0 | 1906 | Muskegon, Mich.. | 1908 | Beaufort, S. C.... | 2,700 | | 2 | New Bern, N. C., subdistrict. |
| General H. G. Wright..... | Snag boat..... | 130 | 101 6 | 25 0 | 5 6 | 1882 | Wilmington, N. C. | | | 3,500 | 2 | 7 | Cape Fear and Black Rivers, N. C. |
| Henry Bacon..... | Hydraulic dredge. | 1,410 | 150 6 | 39 0 | 15 0 | 1907 | Westlake, Pa..... | 1914 | Wilmington, N. C. | 95,000 | 2 | 46 | Cape Fear River, N. C. |
| Hercules..... | Clamshell dredge.. | 670 | 100 0 | 38 0 | 11 4 | 1907 | Jersey City, N. J.. | 1907 | Jersey City, N. J.. | 38,000 | 1 | 11 | Do. |
| John Krey..... | Gasoline launch... | 7 | 35 5 | 8 0 | 5 0 | 1913 | Muskegon, Mich.. | 1914 | Wilmington, N. C. | 1,800 | | | Do. |
| Manteo..... | Motor launch..... | 37 | 52 0 | 13 8 | 7 0 | 1917 | Winthrop Harbor, Ill. | | | 10,000 | 1 | 1 | New Bern, N. C. |
| MERCUR ⁴ | Steam launch..... | 60 | 83 0 | 13 3 | 7 0 | 1892 | City Island, N. Y. | 1899 | New York, N. Y.. | 6,750 | 2 | 3 | Cape Fear River, N. C. |
| Nancy..... | Gasoline launch... | 7.7 | 30 0 | 6 5 | 2 0 | 1903 | New York, N. Y.. | | | 1,400 | | 2 | Do. |
| Neuse..... | do..... | 34.6 | 62 5 | 15 0 | 7 6 | 1915 | Morehead City, N. C. | 1915 | Morehead City, N. C. | 12,000 | 1 | 3 | Wilmington, N. C. |
| Olive..... | Naphtha launch... | 5 | 34 0 | 8 0 | 3 2 | 1892 | Morris Heights, N. Y. | 1905 | Wilmington, N. C. | 800 | | 1 | New Bern, N. C. |
| Polly..... | do..... | 2 | 16 0 | 4 6 | 2 6 | 1898 | Darby, Conn..... | | | 75 | | 1 | Do. |
| RICHARD CASWELL..... | Tug..... | 200 | 84 9 | 18 6 | 10 0 | 1900 | Baltimore, Md.... | | | 15,500 | 2 | 7 | Cape Fear River, N. C. |
| Rocks..... | Gasoline launch... | 5 | 26 0 | 7 3 | 4 0 | 1913 | Southport, N. C.. | 1913 | Southport, N. C.. | 1,800 | | | Cape Fear River, N. C. |
| Scuppernon..... | Clamshell dredge.. | 220 | 78 0 | 32 0 | 7 0 | 1904 | New Bern, N. C.. | | | 7,200 | 2 | 8 | River and harbor works in New Bern, N. C., subdistrict. |
| Spry..... | Gasoline launch... | 2 | 18 6 | 5 4 | 3 2 | | | | | 90 | | 1 | Cape Fear River, N. C. |
| <i>Charleston.</i> | | | | | | | | | | | | | |
| CHERAW ⁵ | Digger dredge..... | 620 | 155 0 | 28 0 | 8 0 | 1905 | Wilmington, Del.. | | | 20,000 | 2 | 12 | Great Pedee River, S. C. |
| CONGARE..... | Hydraulic dredge.. | 430 | 104 0 | 32 0 | 6 0 | 1908 | Georgetown, S. C. | | | 50,000 | 2 | 11 | Congare River, S. C. |
| Dawho ⁶ | Gasoline launch... | 20 | 60 0 | 13 0 | 8 0 | 1909 | City Island, N. Y.. | 1910 | Rochester, N. Y.. | 7,000 | 2 | 1 | Charleston, S. C. |
| Derrick No. 2..... | Bucket dredge..... | 149 | 70 0 | 22 0 | 6 10 | 1911 | Georgetown, S. C. | 1911 | Georgetown, S. C.. | 2,000 | 1 | 11 | Work at Santee and other rivers. |
| Louise..... | Gasoline launch... | 13 | 41 0 | 11 0 | 4 8 | 1903 | Mount Pleasant, S. C. | | | 2,000 | | 1 | Charleston Harbor, S. C. |
| PEDEE..... | Snag boat..... | 317 | 131 8 | 27 0 | 5 3 | 1912 | Navy Yard, Charleston, S. C. | | | 19,500 | 2 | 12 | Great Pedee River, S. C. |
| Richland..... | Gasoline towboat (paddle). | 78.7 | 103 6 | 20 6 | 4 7 | 1912 | Columbia, S. C.... | 1912 | Columbia, S. C.... | 8,300 | | | Work at Charleston, S. C. |
| Sumter ⁷ | Hopper dredge..... | 1,706.2 | 200 0 | 41 0 | 21 0 | 1904 | Petersburg, Va.... | | | 75,000 | 6 | 34 | Charleston, S. C. |
| Tee-See..... | Gasoline launch... | 2 | 31 0 | 6 6 | 2 8 | 1907 | Mount Pleasant, S. C. | 1914 | Charleston, S. C.. | 2,000 | 1 | | Rivers and harbors. |
| WATEREE..... | Snag boat..... | 317 | 131 8 | 27 0 | 5 3 | 1912 | Navy Yard, Charleston, S. C. | | | 19,000 | 2 | 12 | Waterree River, S. C. |
| Winyah Bay ⁸ | Hopper dredge.... | 831 | 141 0 | 31 6 | 13 0 | 1898 | Wilmington, Del.. | | | 85,000 | 4 | 20 | Charleston Harbor, S. C. |
| <i>Savannah.</i> | | | | | | | | | | | | | |
| Amella..... | Naphtha launch... | 4.5 | 35 0 | 9 0 | 5 9 | 1891 | Long Island, N. Y. | 1902 | Long Island, N. Y. | 500 | | | Brunswick Harbor, Ga. |
| Angler..... | Steam launch..... | 95 | 91 0 | 17 2 | 10 0 | 1905 | Charleston, S. C.. | 1905 | Charleston, S. C.. | 10,000 | | | Savannah Harbor, Ga. |
| AUGUSTA..... | Hydraulic dredge.. | 140 | 71 0 | 28 0 | 4 6 | 1911 | Jacksonville, Fla. | | | 17,500 | | 9 | Savannah River, Ga. |
| BRUNSWICK..... | Gasoline launch... | 43.5 | 60 0 | 15 0 | 6 0 | 1914 | Charleston, S. C.. | 1914 | Charleston, S. C.. | 12,000 | 2 | 1 | Savannah Harbor, Ga. |
| CRIGHTON..... | Hydraulic dredge.. | 221 | 80 0 | 30 0 | 6 0 | 1914 | do..... | 1914 | do..... | 37,000 | 3 | 12 | Do. |
| Cumberland..... | Hopper dredge..... | 1,905 | 200 0 | 41 8 | 23 6 | 1902 | Belfast, Me..... | | | 95,000 | 6 | 29 | Do. |
| Cosino..... | Gasoline launch... | 4 | 25 0 | 6 6 | 2 6 | 1903 | do..... | 1903 | Baltimore, Md.... | 200 | | | Brunswick Harbor, Ga. |
| Gem..... | Steam launch..... | 10.9 | 45 2 | 0 3 | 4 6 | 1891 | Savannah, Ga.... | | | 3,000 | | | Savannah River, Ga. |
| Gibbon..... | do..... | 124 | 73 6 | 19 0 | 9 0 | 1897 | Charleston, S. C.. | 1897 | Charleston, S. C.. | 9,000 | 2 | 11 | Savannah Harbor, Ga. |
| MACON..... | Hydraulic dredge.. | 120 | 74 0 | 28 0 | 4 6 | 1911 | Jacksonville, Fla. | | | 15,000 | | | Savannah River, Ga. |
| MORGAN..... | Self-propelling hydraulic snag boat. | 757 | 134 5 | 38 0 | 8 0 | 1908 | Baltimore, Md.... | | | 115,000 | 6 | 38 | Savannah Harbor, Ga. |
| Oconee ⁹ | do..... | 136 | 126 0 | 28 0 | 4 4 | 1897 | Macon, Ga..... | 1901 | Brunswick, Ga.... | 5,500 | 3 | 11 | (Altamaha, Oconee, and Ocmulgee Rivers, Ga.) |
| Pulaski..... | Gasoline launch... | 2.08 | 22 0 | 7 0 | 2 9 | 1914 | Rebuilt Jacksonville, Fla.. | 1914 | Jacksonville, Fla.. | 450 | | | Improving Savannah Harbor. |

¹ Formerly No. 203760.² Formerly No. 129759.³ Formerly gas (121060).⁴ Formerly No. 137287, Evelyn.⁵ Formerly U. S. Eng. Mary Lily.⁶ Formerly U. S. Engineer Reid Whitford.⁷ Formerly No. 206580, Santanilla.⁸ Formerly U. S. Engineer General Abbot.⁹ Formerly No. 81616, (a) Emile, (b) Angler.¹⁰ Formerly *st. p. City of Macon.

VESSELS OWNED BY THE UNITED STATES AND EMPLOYED IN THE ENGINEER CORPS, UNITED STATES ARMY—Continued.

| District in which employed, and name of vessel. | Class. | Displacement. | Dimensions. | | | | BUILT. | PURCHASED. | | Estimated value. | Comple- ment. | | Where employed. |
|---|---------------------------------|---------------|---------------------|---------------------|--------------------|-------|--------------------------------------|------------|------------------------------|------------------|---------------|-------|--|
| | | | Length. | Breadth. | Depth. | When. | | When. | Where. | | Officers. | Crew. | |
| <i>Savannah—Continued.</i> | | | | | | | | | | | | | |
| Sapelo..... | Derrick boat..... | Tons. 160 | <i>Ft. in.</i> 85 4 | <i>Ft. in.</i> 39 8 | <i>Ft. in.</i> 5 5 | 1894 | Savannah, Ga..... | 1894 | Savannah, Ga..... | \$2,000 | 1 | 11 | Improving Savannah Harbor. |
| SAVANNAH..... | Hopper dredge..... | 1,461 | 177 0 | 38 0 | 19 0 | 1904 | Sparrows Point, Md..... | | | 71,000 | 6 | 28 | Savannah Harbor, Ga. |
| Seneca..... | Gasoline launch... | 7.3 | 40 0 | 8 0 | 2 9 | 1891 | New York, N. Y. | 1902 | New York, N. Y. | 1,200 | | | Do. |
| Spray..... | Naphtha launch... | 12.5 | 45 5 | 11 0 | 7 6 | 1909 | do..... | 1909 | do..... | 3,500 | | | Brunswick Harbor, Ga. |
| Tugaloo..... | Stern-wheel snag boat. | 384 | 129 3 | 34 0 | 5 6 | 1902 | Savannah, Ga..... | 1902 | Savannah, Ga..... | 12,000 | 3 | 12 | Savannah River, Ga. |
| <i>Jacksonville.</i> | | | | | | | | | | | | | |
| BARNARD..... | Hydraulic dredge. | 1,291 | 198 8 | 38 0 | 14 0 | 1904 | Camden, N. J. | 1905 | | 145,000 | | | Jacksonville district. |
| Capt. J. J. Meyer. | Launch (wood)... | 43.1 | 70 6 | 15 0 | 7 8 | 1913 | Port Clinton, Ohio | | | 14,000 | 2 | 3 | Tampa Bay, Fla. |
| Captain Maguire. ¹ | Tunnel screw launch. | 49 | 67 0 | 17 7 | 4 0 | 1897 | Palatka, Fla. | 1902 | Palatka, Fla. | 1,950 | 2 | 5 | St. Johns River, Fla. |
| D'Armit..... | Gasoline launch... | 4.3 | 35 0 | 8 3 | 4 6 | 1913 | Rebuilt..... | | | 1,600 | | | Do. |
| De Soto ² | Launch..... | 14 | 63 2 | 10 7 | 5 1 | 1905 | Racine, Wis. | 1913 | Racine, Wis. | 5,800 | 2 | 3 | Tampa Bay, Fla. |
| FLORIDA..... | Hydraulic dredge and snag boat. | 371 | 152 0 | 29 9 | 7 0 | 1905 | New York, N. Y. | 1911 | New York, N. Y. | 67,000 | 4 | 17 | West Coast, Fla. |
| Freak..... | Naphtha launch... | 2.5 | 28 0 | 8 0 | 3 0 | 1909 | Jacksonville, Fla. } Rebuilt..... | | | 530 | | 1 | Kissimmee River, Fla. |
| Key West..... | Hopper dredge.... | 1,000 | 142 0 | 31 7 | 14 8 | 1904 | Bradentown, Fla. } | | | 58,000 | 4 | 22 | Tampa Bay, Fla. |
| Kissimmee..... | Snag boat..... | 65 | 60 0 | 18 0 | 4 0 | 1903 | Belfast, Me. | | | 800 | 2 | 5 | Kissimmee River, Fla. |
| Lunette ³ | Naphtha launch... | 3 | 20 0 | 5 6 | 3 6 | 1908 | Tampa, Fla. | 1907 | Tampa, Fla. | 250 | | 1 | St. Johns River, Fla. |
| MAJOR J. O. MALLERY. | Hydraulic dredge. | 666.6 | 130 0 | 32 0 | 9 0 | 1913 | Baltimore, Md. | | | 82,500 | 8 | 31 | Do. |
| Nassau..... | Gasoline launch... | 1.2 | 23 9 | 7 1 | 3 1 | 1918 | Dames Point, Fla. | | | 637 | | 1 | Tampa, Fla. |
| SARASOTA..... | Hydraulic dredge. | 181.4 | 77 14 | 29 6 | 5 0 | 1915 | Tampa, Fla. | | | 19,500 | 2 | 8 | St. Johns River, Fla. |
| Sirius..... | Gasoline launch... | 5 | 32 0 | 8 0 | 3 0 | 1911 | Jacksonville, Fla. | 1911 | Jacksonville, Fla. | 1,000 | | 1 | Do. |
| UCHEE..... | do..... | 1.5 | 24 0 | 5 1 | 2 4 | 1914 | do..... | 1915 | Brunswick, Ga. | 300 | | | Tampa Bay, Fla. |
| Violetta..... | Naphtha launch... | 8 | 34 0 | 11 4 | 3 0 | 1892 | Brooklyn, N. Y. | | | 1,100 | | 1 | |
| <i>Montgomery.</i> | | | | | | | | | | | | | |
| Alabama ⁴ | Stern-wheel towboat. | 219 | 156 5 | 26 4 | 4 4 | 1895 | Marietta, Ohio.... | 1895 | Louisville, Ky.... | 15,000 | 4 | 14 | Alabama River. |
| Albany..... | Orange-peel dredge | 75 | 70 0 | 30 0 | 4 9 | 1908 | Columbus, Ga. | | | 7,900 | 1 | 6 | Flint River. |
| Arrow..... | Gasoline launch... | 2 | 31 0 | 7 0 | 4 0 | 1910 | Fort Pickens, Fla. | 1910 | Fort Pickens, Fla. | 16,000 | | 2 | Pensacola Harbor, Fla. |
| Attalla..... | Dipper dredge.... | 206 | 75 0 | 26 4 | 5 6 | 1902 | Lock 4, Ala. | | | 6,500 | 2 | 6 | Coosa River. |
| Autauga..... | do..... | 128 | 75 0 | 26 4 | 5 6 | 1901 | Mobile, Ala. | | | 5,000 | 2 | 6 | Alabama River. |
| Blackwater..... | Hydraulic dredge. | 465 | 110 0 | 32 0 | 10 7 | 1911 | Fine Barren, Fla. | | | 60,125 | 4 | 24 | Santa Rosa Sound, Fla. |
| Catoosa..... | Gasoline launch... | 2 | 25 0 | 7 3 | 2 0 | 1907 | St. Joseph, Mich. | | | 700 | | | Alabama River, Ala. |
| Caucus..... | Hopper dredge.... | 1,980 | 200 0 | 41 0 | 23 2 | 1905 | Greenport, N. Y. | | | 160,000 | 7 | 28 | Pensacola Harbor, Fla. |
| Charleston..... | do..... | 800 | 122 6 | 30 0 | 12 0 | 1891 | Brooklyn, N. Y. | | | 55,000 | 6 | 21 | Montgomery, Ala. |
| Chattahoochee..... | Stern-wheel snag boat. | 233 | 163 0 | 27 0 | 4 0 | 1896 | Burdocks Land- ing, Ala. | | | 12,900 | 3 | 22 | Chattahoochee River, Fla. |
| Chipola..... | Gasoline launch... | 7 | 42 0 | 8 6 | 7 0 | 1900 | Apalachicola, Fla. | | Apalachicola, Fla. | 600 | | 2 | Chattahoochee River, Ga. and Fla. |
| Choctawhatchee..... | Stern-wheel snag boat. | 197 | 00 0 | 23 0 | 3 6 | 1903 | Pine Barren, Fla. | | | 5,200 | 2 | 8 | Choctawhatchee River, Fla. |
| Columbus..... | Stern-wheel steam towboat. | 231 | 154 0 | 28 0 | 4 0 | 1904 | Bainbridge, Ga. | | | 18,000 | 3 | 24 | Columbus, Ga. |
| Coosa..... | Gas towboat..... | 123 | 05 0 | 18 6 | 4 9 | 1911 | Lock 3, Ala. | 1911 | Lock 3, Ala. | 9,000 | | 6 | Coosa River, Ala. |
| Coot..... | Gasoline launch... | 1.5 | 21 0 | 4 7 | 2 0 | 1911 | Fort Pickens, Fla. | | | 275 | | | Apalachicola, Fla. |
| Escambia..... | Stern-wheel snag boat. | 112 | 02 0 | 25 0 | 4 0 | 1885 | Montgomery, Ala. | | | 3,250 | 2 | 8 | Escambia River, Ala. |
| Etowah..... | Gasoline launch... | 2 | 25 6 | 6 6 | 2 1 | | Unknown..... | | Unknown..... | 2,550 | | | Chattahoochee River, Ga. and Ala. |
| Eufaula..... | do..... | 75 | 27 6 | 7 3 | 2 4 | 1905 | St. Joseph, Mich. | | | 550 | | | Columbus, Ga. |
| Flint..... | Stern-wheel snag boat. | 138 | 110 0 | 25 4 | 4 3 | 1914 | Pine Barren, Fla. | | | 13,825 | 3 | 9 | Flint River, Ga. |
| Leota ⁵ | Stern-wheel boat.. | 167 | 137 0 | 27 8 | 4 6 | 1888 | Gadsden, Ala. | | | 11,250 | 2 | 4 | Coosa River, Ala. |
| Muscogee..... | Hydraulic dredge. | 309 | 120 0 | 30 0 | 7 6 | 1904 | Bainbridge, Ga. | | | 10,900 | 2 | 6 | Chattahoochee River, Fla. |
| Oostensula..... | Gasoline launch... | 2 | 25 6 | 6 0 | 3 2 | 1911 | St. Joseph, Mich. | 1911 | St. Joseph, Mich. | 475 | | | Coosa River, Ga. and Ala. |
| Pettus..... | Hydraulic dredge. | 488 | 135 0 | 35 0 | 6 6 | 1908 | Gulphort, Miss. | | | 45,000 | 3 | 23 | Alabama River, Ala. |
| Primary..... | Gasoline launch... | 1.2 | 18 5 | 5 0 | 2 0 | 1905 | Greenport, L. I., N. Y. | | Greenport, L. I., N. Y. | 250 | | | St. Andrews Bay, Fla., and St. Josephs Bay, Fla. |

¹ Formerly No. 141519, La Reve.
² Formerly John Mills.
³ Formerly (S) Firenze, 202158.

⁴ Formerly Istokpoga.
⁵ Formerly John Mills.
⁶ Formerly No. 106533, Annie M.

† Rebuilt, 1909, at Pine Barren, Fla.
‡ Rebuilt, 1903, at Lock 4, Ala.

VESSELS OWNED BY THE UNITED STATES AND EMPLOYED IN THE ENGINEER CORPS, UNITED STATES ARMY—Continued.

| District in which employed, and name of vessel. | Class. | Displacement. | Dimensions. | | | Bullt. | | Purchased. | | Estimated value. | Complement. | | Where employed. |
|---|--------------------------------|---------------|--------------|--------------|-------------|--------|-----------------------|------------|-----------------------|------------------|-------------|-------|---|
| | | | Length. | Breadth. | Depth. | When. | Where. | When. | Where. | | Officers. | Crew. | |
| <i>Montgomery—Continued.</i> | | | | | | | | | | | | | |
| Santa Rosa..... | Auxiliary schooner. | Tons. 64 | Ft. in. 70 0 | Ft. in. 16 0 | Ft. in. 8 0 | 1908 | Pensacola, Fla. | | | \$25,000 | 1 | 4 | Pensacola Harbor, Fla. |
| Shearwater..... | Gasoline launch... | 4 | 40 0 | 8 0 | 6 0 | 1908 | Pensacola Harbor. | 1912 | Pensacola Harbor. | 2,200 | | 4 | Apalachicola River, Fla. |
| Sub Rosa..... | do..... | 0.8 | 14 0 | 4 0 | 1 8 | 1908 | Pensacola Navy Yard. | 1908 | Pensacola Navy Yard. | | | | Harbor at Pensacola, Fla. |
| Upatol..... | Dipper dredge.... | 212 | 85 0 | 30 0 | 6 0 | †1901 | Columbus, Ga..... | | | 13,800 | 2 | 8 | Chattahoochee River, Fla. |
| Vernon..... | Gasoline launch.... | 1 | 15 0 | 4 0 | 1 9 | 1913 | Racine, Wis..... | 1913 | Racine, Wis..... | 175 | | | Choctawhatchee River, Fla. and Ala. |
| Wm. J. Twin- ing. | Stern-wheel snag boat. | 370 | 155 0 | 33 0 | 5 3 | 1881 | Mobile, Ala..... | | | 17,500 | 4 | 15 | Alabama River, Ala. |
| <i>Mobile.</i> | | | | | | | | | | | | | |
| Biloxi..... | Gasoline launch.... | 25 | 40 0 | 13 0 | 4 7 | 1009 | Gulfport, Miss.... | | | 1,800 | 2 | 1 | Coast of Missisippi. |
| Chas. Humphreys. | Pump dredge..... | 234 | 129 9 | 32 0 | 8 9 | 1903 | Mobile, Ala..... | | | 25,000 | 5 | 20 | Black Warrior River, Ala. |
| Charleston..... | Seagoing hopper dredge. | 800 | 122 6 | 30 0 | 12 0 | 1891 | Brooklyn, N. Y.... | | | 50,000 | 6 | 21 | Mobile Bar, Horn Island Pass and Ships Island Pass. |
| CHICKASAW ¹ . | Tug..... | 155 | 109 0 | 18 8 | 9 9 | 1908 | Pensacola, Fla.... | | | 18,000 | 2 | 6 | Mobile Harbor, Ala. |
| Dauphin..... | Gas survey launch. | 58.7 | 80 4 | 17 1 | 4 0 | 1913 | Gulfport, Miss.... | | | 14,800 | 3 | 3 | Do. |
| Demopolis..... | Snag boat, with steam capstan. | 96 | 82 3 | 25 6 | 4 1 | 1891 | Mobile, Ala..... | | | 1,800 | 2 | 11 | Tombigbee River, Ala. |
| GULFPORT..... | Hydraulic dredge. | 886 | 150 0 | 40 0 | 11 6 | 1914 | Baltimore, Md..... | | | 145,000 | 11 | 31 | Gulfport, Miss. |
| Horace Harding Jordan. | Steam tug..... | 215 | 90 6 | 23 1 | 10 6 | 1910 | Pascagoula, Miss.. | 1910 | Mobile, Ala..... | 13,000 | 2 | 0 | Mobile Harbor, Ala. |
| Leaf..... | Gasoline launch.... | 8.5 | 32 4 | 9 8 | 3 2 | 1905 | do..... | 1910 | Scranton, Miss.... | 250 | 1 | 1 | Pascagoula River, Miss. |
| | do..... | 4.5 | 32 0 | 7 6 | 4 0 | 1907 | Morris Heights, N. Y. | 1907 | Morris Heights, N. Y. | 900 | 1 | 1 | Mobile Harbor, Ala. |
| Mamie K..... | Naphtha launch.... | 2 | 25 0 | 6 0 | 2 7 | 1892 | New York, N. Y.... | 1893 | Mobile, Ala..... | 200 | 1 | | Black Warrior River, Ala. |
| Mulberry..... | Gasoline launch.... | 2.6 | 35 0 | 6 10 | 3 10 | 1911 | Morris Heights, N. Y. | 1912 | | 1,700 | 1 | 1 | Do. |
| Nugent ² | Stern-wheel tow-boat. | 191 | 141 3 | 21 6 | 4 3 | 1904 | Jeffersonville, Ind. | 1905 | Louisville, Ky.... | 10,000 | 3 | 10 | Do. |
| No. 6..... | Hydraulic dredge. | 91 | 127 6 | 21 0 | 5 0 | 1903 | Tuscaloosa, Ala.... | | | 3,000 | | | Do. |
| PASCAGOULA..... | do..... | 771 | 150 0 | 40 0 | 10 0 | 1909 | Baltimore, Md..... | | | 121,000 | 10 | 30 | Pascagoula River, Miss. |
| Pearl..... | Snag boat, with steam capstan. | 123 | 96 6 | 26 0 | 5 0 | 1903 | Mobile, Ala..... | | | 2,500 | 3 | 11 | Pearl River, Miss. |
| R. C. McCalla. | Snag boat..... | 133 | 119 6 | 28 3 | 5 0 | 1909 | Jeffersonville, Ind. | | | 10,000 | 4 | 20 | Black Warrior River, Ala. |
| Rattig..... | Gasoline launch.... | 25 | 40 9 | 12 3 | 5 0 | 1914 | Pascagoula, Miss.. | 1914 | Pascagoula, Miss.. | 2,500 | 2 | 1 | Gulfport, Miss. |
| Sylph ³ | Gasoline towboat.... | 38 | 84 6 | 14 5 | 2 9 | 1900 | Demopolis, Ala.... | 1900 | Demopolis, Ala.... | 1,800 | 1 | 2 | Black Warrior River Ala. |
| Tallahatta..... | Derrick boat..... | 81.2 | 50 0 | 40 0 | 5 0 | 1902 | Tuscaloosa, Ala.... | | | 3,000 | | | Mobile, Ala. |
| Tombigbee..... | Stern-wheel snag boat. | 151 | 119 0 | 28 0 | 5 4 | 1909 | Jeffersonville, Ind. | | | 10,000 | 3 | 11 | Tombigbee River, Ala. |
| Tuscaloosa ⁴ | Tug..... | 212 | 92 0 | 23 0 | 8 0 | 1908 | Pascagoula, Miss.. | 1908 | Mobile, Ala..... | 16,000 | 2 | 6 | New Orleans, La. |
| Ulkanush..... | Stern-wheel tow-boat. | 40 | 78 6 | 16 6 | 3 5 | 1915 | do..... | | | 7,500 | | | Gulfport, Miss. |
| Vienna..... | Hand-power snag boat. | 152 | 117 0 | 26 0 | 4 6 | 1911 | do..... | | | 6,500 | 3 | 12 | Tombigbee River, Ala. |
| WAHALAK..... | Hydraulic dredge. | 886 | 150 0 | 40 0 | 11 6 | 1910 | Baltimore, Md.... | | | 130,000 | 11 | 20 | Mobile Harbor, Ala. |
| Wolf..... | Gasoline launch.... | 18 | 36 8 | 10 0 | 3 6 | 1907 | Mobile, Ala..... | 1907 | Mobile, Ala..... | 45 | 1 | 1 | Mobile, Ala. |
| <i>Galveston.</i> | | | | | | | | | | | | | |
| Anahuac..... | Gasoline launch.... | 6 | 28 0 | 8 2 | 3 6 | 1915 | Galveston, Tex.... | | | 2,500 | | 1 | Galveston, Tex. |
| Bar..... | do..... | 2 | 26 6 | 7 0 | 3 7 | 1907 | do..... | | | 1,000 | 1 | 1 | Galveston, Tex., and vicinity. |
| Bastrop..... | do..... | 16 | 16 6 | 1 7 | 5 0 | 1908 | Cedar Bayou..... | | | 3,000 | 1 | 1 | Guadalupe River, Tex. |
| Capt. Falfor ⁵ | Tug..... | 43 | 50 0 | 17 0 | 8 0 | 1905 | Scranton, Miss.... | 1906 | Mobile, Ala..... | 9,500 | 2 | 5 | Galveston, Tex. |
| Cavallo..... | Gasoline launch.... | 12 | 39 10 | 8 10 | 5 9 | 1916 | Galveston, Tex.... | | | 5,900 | 1 | 1 | Inland waterway on coast of Texas. |
| Col. A. M. Miller. | Dredge..... | 913.6 | 138 6 | 37 0 | 13 0 | 1906 | do..... | | | 70,000 | 5 | 55 | Galveston Channel, Tex. |
| Colonel ⁶ | Gas launch..... | 31 | 68 8 | 12 6 | 5 6 | 1909 | New York, N. Y.... | 1912 | Jacksonville, Fla. | 10,000 | 2 | 2 | Galveston, Tex. |
| Comodoro..... | do..... | 1 | 23 4 | 6 0 | 3 5 | 1918 | Port Aransas, Tex. | | | 525 | | | Do. |
| COMSTOCK..... | Hopper dredge.... | 667 | 155 0 | 35 0 | 17 0 | 1915 | Baltimore, Md.... | | | 210,000 | 7 | 23 | Do. |
| Copano..... | Gasoline launch.... | 2 | 28 6 | 7 0 | 4 4 | 1916 | Galveston, Tex.... | | | 1,400 | 1 | | Port Aransas and mouth of Brazos River, Tex. |

¹ Formerly Rossell.
² Formerly No. 201456.

³ Formerly No. 116921.
⁴ Formerly No. 205780.

⁵ Formerly No. 202688.
⁶ Formerly ga. y. Colonel (203327).

† Rebuilt, 1910, at Columbus, Ga.

VESSELS OWNED BY THE UNITED STATES AND EMPLOYED IN THE ENGINEER CORPS, UNITED STATES ARMY—Continued.

| District in which employed, and name of vessel. | Class. | Displacement. | Dimensions. | | | BUILT. | | PURCHASED. | | Estimated value. | Complement. | | Where employed. |
|---|---------------------------------|---------------|----------------|----------------|----------------|--------|----------------------|------------|----------------------|------------------|-------------|-------|--|
| | | | Length. | Breadth. | Depth. | When. | Where. | When. | Where. | | Officers. | Crew. | |
| <i>Galveston—Con.</i> | | <i>Tons.</i> | <i>Ft. in.</i> | <i>Ft. in.</i> | <i>Ft. in.</i> | | | | | | | | |
| E. M. Hartrick. | Gasoline tug..... | 42 | 60 1 | 15 3 | 7 6 | 1915 | Morehead City, N. C. | | | \$13,000 | 2 | 2 | Galveston, Tex. |
| G..... | Gasoline launch..... | 1.5 | 25 7 | 8 2 | 3 6 | 1908 | Camden, N. J. | 1908 | Camden, N. J. | 500 | 1 | 1 | Galveston Harbor, Tex. |
| Galveston..... | Hopper dredge..... | 3,500 | 304 0 | 51 0 | 27 0 | 1908 | Sparrows Point, Md | | | 300,000 | 6 | 26 | Do. |
| Guadalupe..... | Dredge and snag boat. | 227 | 118 0 | 28 0 | 5 9 | 1908 | Victoria, Tex. | | | 30,000 | 2 | 10 | Guadalupe River. |
| Helen..... | Gasoline launch..... | 33 | 55 0 | 12 4 | 5 9 | 1901 | Galveston, Tex. | | | 10,000 | 1 | 1 | Galveston Bay, Tex. |
| Hill..... | do..... | 7 | 31 5 | 7 7 | 2 6 | 1905 | Altama, Tex. | | | 1,500 | 1 | 1 | Guadalupe River. |
| Lavaca..... | do..... | 4 | 28 0 | 7 3 | 3 6 | 1918 | Galveston, Tex. | | | 1,600 | 1 | 1 | Houston Ship Canal, Fla. |
| Mesquite..... | do..... | 4 | 30 6 | 8 10 | 3 10 | 1918 | Wareham, Mass. | 1916 | Wareham, Mass. | 1,750 | 1 | 1 | Rivers and harbors. |
| Mustang..... | do..... | 2.5 | 20 0 | 5 9 | 2 5 | 1916 | Galveston, Tex. | | | 725 | 1 | 1 | Port Aransas and mouth of Brazos River, Tex. |
| Neucés..... | do..... | 6 | 31 0 | 8 2 | 3 6 | 1915 | St. Louis, Mo. | 1915 | St. Louis, Mo. | 3,000 | 1 | 1 | Rivers and harbors. |
| Palacios..... | do..... | 3 | 31 0 | 8 3 | 5 10 | 1916 | Galveston, Tex. | | | 1,400 | 1 | 1 | Houston Ship Canal. |
| St. Joseph..... | do..... | 6 | 27 0 | 6 0 | 3 5 | 1916 | Port Aransas, Tex. | | | 525 | 1 | 1 | Port Aransas, Tex. |
| San Houston..... | Hydraulic dredge. | 981 | 148 0 | 38 0 | 12 0 | 1915 | Galveston, Tex. | | | 159,973 | 7 | 44 | Houston Channel, Tex. |
| San Bernard..... | do..... | 440 | 83 0 | 32 0 | 7 6 | 1906 | do..... | 1913 | Galveston, Tex. | 30,000 | 8 | 32 | Do. |
| San Jacinto..... | do..... | 981 | 148 0 | 38 0 | 12 0 | 1915 | do..... | | | 160,000 | 7 | 44 | Galveston, Tex. |
| SAN LUIS..... | Tug..... | 1,913 | 121 0 | 29 0 | 13 3 | 1911 | Baltimore, Md. | 1915 | Baltimore, Md. | 95,000 | 5 | 12 | Do. |
| Tarpon..... | Gasoline launch .. | 2 | 28 6 | 7 8 | 3 1 | 1911 | Brazos River, Tex | | | 650 | 1 | 1 | Brazos River, Tex. |
| Victoria..... | do..... | 11 | 34 0 | 7 8 | 5 2 | 1916 | Galveston, Tex. | | | 2,500 | 1 | 1 | Galveston, Tex. |
| Waco..... | Stern-wheel snag boat. | 200 | 118 0 | 30 0 | 5 0 | 1910 | Jeffersonville, Ind. | | | 28,000 | 4 | 12 | Brazos River, Tex. |
| <i>Dallas.</i> | | | | | | | | | | | | | |
| Beaumont..... | Gasoline launch.. | 32 | 58 2 | 13 7 | 8 5 | 1913 | Houston, Tex..... | | | 4,000 | 1 | 2 | Sabine-Neches Canal. |
| C. A. Culberson..... | Snag boat..... | 200 | 108 0 | 28 0 | 5 0 | 1908 | Jeffersonville, Ind. | 1908 | Jeffersonville, Ind. | 10,000 | 4 | 12 | Red River, Tex. |
| Caddo..... | Gasoline launch..... | 2.5 | 30 0 | 8 0 | 3 0 | 1911 | Fulton, Ark. | | | 150 | 1 | 1 | Trinity River. |
| DENISON..... | Snag boat..... | 136 | 0 | 32 0 | 4 6 | 1915 | Dubuque, Iowa..... | | | 51,000 | 1 | 1 | Dallas, Tex. |
| Ino..... | Gasoline launch..... | 2 | 27 10 | 8 4 | 4 0 | 1913 | Liberty, Tex..... | | | 350 | 1 | 1 | Trinity River, Tex. |
| Jefferson..... | do..... | 2 | 30 7 | 7 0 | 5 6 | 1913 | Port Arthur, Tex. | | | 800 | 1 | 1 | Dallas, Tex. |
| Liberty..... | do..... | 2 | 28 0 | 7 0 | 2 10 | 1913 | Liberty, Tex..... | | | 450 | 1 | 1 | Trinity River, Tex. |
| Neches..... | do..... | 1.1 | 28 0 | 6 0 | 2 4 | 1912 | Salem, Ohio..... | | | 200 | 1 | 1 | Sabine Neches Canal, Tex. |
| Orange..... | Hydraulic dredge. | 547 | 115 0 | 36 0 | 9 6 | 1912 | Baltimore, Md..... | | | 62,500 | 2 | 20 | Port Arthur, Tex. |
| Sabine..... | Hopper dredge..... | 750 | 137 0 | 35 0 | 12 0 | 1901 | New York, N. Y. | | | 25,000 | 5 | 12 | Sabine Pass, Tex. |
| Sextant..... | Gasoline launch..... | 2 | 27 0 | 6 0 | 2 4 | 1906 | Clinton, Ohio..... | | | 50 | 1 | 1 | Port Arthur, Tex. |
| Trinity ¹ | Snag boat and dredge. | 190 | 123 5 | 30 0 | 5 0 | 1904 | Texas City, Tex..... | | | 10,000 | 4 | 12 | Trinity River, Tex. |
| <i>New Orleans.</i> | | | | | | | | | | | | | |
| Barataria..... | Levee machine..... | 300 | 102 0 | 36 0 | 6 0 | 1908 | New Orleans, La..... | | | 18,000 | 3 | 16 | Mississippi River, Fourth district. |
| Beatrice..... | Gasoline launch..... | 2.8 | 30 0 | 6 6 | 3 2 | 1906 | St. Louis, Mo..... | | | 200 | 1 | 1 | Do. |
| BEAUREGARD .. | Levee builder..... | 442 | 110 0 | 42 0 | 7 6 | 1915 | New Orleans, La..... | | | 40,000 | 3 | 12 | Do. |
| BENYAURD..... | Hopper dredge..... | 2,978 | 271 6 | 47 6 | 23 0 | 1900 | Richmond, Va..... | 1905 | New Orleans, La. | 230,000 | 10 | 53 | Passes of the Mississippi River. |
| Blaze..... | Gasoline launch..... | 11 | 41 6 | 12 3 | 4 9 | 1917 | Plaquemine, La..... | | | 4,500 | 1 | 1 | South Pass, Mississippi River. |
| Buras..... | Levee builder..... | 341 | 110 0 | 40 0 | 7 3 | 1914 | New Orleans, La..... | 1914 | New Orleans, La. | 31,000 | 4 | 8 | New Orleans, Fourth district. |
| B-5..... | do..... | 442 | 110 0 | 42 0 | 7 6 | 1917 | do..... | | | 82,000 | 1 | 1 | Mississippi River. |
| Calcasieu..... | do..... | 5.6 | 37 9 | 10 8 | 4 0 | 1915 | Plaquemine Rock, La. | 1915 | Plaquemine Rock, La. | 2,000 | 1 | 1 | Do. |
| C. DONOVAN ¹ .. | Steam tug..... | 180 | 95 0 | 19 2 | 10 0 | 1895 | Newport News, Va | 1906 | Punta Gorda, Fla. | 26,000 | 2 | 4 | Southwest Pass, Mississippi River. |
| CHALMETTE..... | Stern-wheel tow-boat. | 132 | 105 0 | 21 0 | 5 0 | 1915 | Jeffersonville, Ind. | | | 19,000 | 2 | 6 | Mississippi River, Fourth district. |
| Delatour..... | Hydraulic dredge and snag boat. | 390 | 112 0 | 30 0 | 5 0 | 1909 | do..... | 1909 | New Orleans, La. | 28,000 | 5 | 10 | New Orleans, La. |
| General Reese.. | Steam launch..... | 29 | 48 0 | 12 0 | 5 0 | 1876 | New Orleans, La. | 1876 | do..... | 900 | 1 | 3 | Passes of the Mississippi River. |
| GEN'L JOHN NEWTON. | Stern-wheel steamer. | 221 | 175 0 | 24 0 | 7 6 | 1899 | Dubuque, Iowa..... | | | 14,300 | 3 | 9 | Mississippi River, Fourth district. |
| Grossetete..... | Bucket dredge..... | 258 | 80 4 | 34 2 | 5 0 | 1913 | New Orleans, La..... | | | 15,000 | 3 | 9 | Bayou Teche, La. |
| Hyaclnth..... | Steamboat..... | 75 | 102 6 | 18 0 | 2 6 | 1894 | do..... | 1905 | Patterson, La. | 7,200 | 2 | 6 | New Orleans district. |
| LA FOURCHE..... | Steamer..... | 300 | 136 0 | 29 6 | 5 6 | 1912 | do..... | | | 23,200 | 3 | 9 | Do. |
| Manchac ² | Tug..... | 113 | 78 0 | 17 0 | 7 6 | 1886 | Paducah, Ky..... | 1887 | Paducah, Ky..... | 2,000 | 2 | 6 | Mississippi River, Fourth district. |

¹ Formerly U. S. Engineer Genl. S. M. Mansfield.
² Formerly No. 107148, Albert F. Dewey.

³ Formerly ^a John Orrm No. 2 (76556).
^b U. S. Engineer General Comstock.

[†] Rebuilt, 1904, Norfolk, Va.

VESSELS OWNED BY THE UNITED STATES AND EMPLOYED IN THE ENGINEER CORPS, UNITED STATES ARMY—Continued.

| District in which employed, and name of vessel. | Class. | Displacement. | Dimensions. | | | Bullt. | | Purchased. | | Estimated value. | Complement. | | Where employed. |
|---|----------------------------------|---------------|----------------|----------------|----------------|--------|--------------------------|------------|--------------------------|------------------|-------------|-------|--|
| | | | Length. | Breadth. | Depth. | When. | Where. | When. | Where. | | Officers. | Crew. | |
| <i>New Orleans—Continued.</i> | | <i>Tons.</i> | <i>Ft. in.</i> | <i>Ft. in.</i> | <i>Ft. in.</i> | | | | | | | | |
| MARENGO ¹ | Tug..... | 137 | 80 0 | 18 2 | 8 8 | 1893 | Baltimore, Md..... | 1902 | Baltimore, Md..... | \$10,200 | 2 | 5 | Mississippi River, Fourth district. |
| Maurepas..... | Gasoline launch..... | 15 | 36 7 | 10 6 | 4 0 | 1915 | Plaquemine Rock, La. | 1915 | Plaquemine Rock, La. | 2,000 | | 1 | New Orleans, La. |
| MORGANZA ² | Tug..... | 180 | 94 0 | 20 4 | 10 3 | 1892 | Philadelphia, Pa..... | 1902 | New York, N. Y..... | 24,000 | 2 | 5 | Mississippi River, Fourth district. |
| Neptune..... | Gasoline launch..... | 3.3 | 32 0 | 5 4 | 3 6 | 1913 | New Orleans, La..... | 1913 | New Orleans, La..... | 400 | | 1 | New Orleans, Fourth district. |
| NEW ORLEANS. | Dredge..... | 4,425 | 315 0 | 50 0 | 26 0 | 1912 | Quincy, Mass..... | | | 475,000 | 14 | 59 | Southwest Pass, Mississippi River. |
| Picket..... | Survey boat..... | 32 | 52 6 | 12 6 | 6 4 | 1905 | Madisonville, La..... | 1905 | New Orleans, La..... | 4,500 | 1 | 3 | Do. |
| PLAQUEMINE..... | Stern-wheel towboat..... | 306 | 136 0 | 29 6 | 5 6 | 1910 | Jeffersonville, Ind..... | | | 32,800 | 3 | 9 | Mississippi River, La. |
| Salvador..... | Gasoline launch..... | 13.5 | 41 0 | 9 6 | 4 0 | 1906 | Muskegon, Mich..... | 1914 | Morgan City, La..... | 1,700 | | | Bayou Plaquemine, La. |
| Stadlin..... | Naphtha launch..... | 5 | 30 4 | 6 6 | 2 11 | 1894 | New York, N. Y..... | 1894 | New York, N. Y..... | 600 | | | Schooner Bayou Lock, New Orleans district. |
| TECHE..... | Steamer..... | 90 | 100 0 | 20 4 | 5 0 | 1911 | Jeffersonville, Ind..... | | | 14,400 | 3 | 9 | New Orleans district. |
| TENSAS..... | Stern-wheel steamer..... | 73 | 93 6 | 20 4 | 4 6 | 1905 | Chicago, Ill..... | | | 7,400 | 2 | 5 | Mississippi River, Fourth district. |
| THE RAM..... | Hydraulic dredge..... | 419 | 125 0 | 30 0 | 7 6 | 1893 | Jeffersonville, Ind..... | | | 40,000 | 6 | 20 | Red and Atchafalaya Rivers, La. |
| TICKFAW..... | Tug..... | 217 | 94 0 | 20 4 | 10 0 | 1900 | Philadelphia, Pa..... | 1911 | New York, N. Y..... | 25,000 | 2 | 5 | New Orleans, Fourth district. |
| TONTY ³ | Steam yacht..... | 120 | 96 1 | 16 0 | 5 6 | 1886 | New York, N. Y..... | 1897 |do..... | 15,700 | 2 | 5 | Passes of the Mississippi River. |
| TUNICA ⁴ | Tug..... | 205 | 90 0 | 20 4 | 9 8 | 1898 | Baltimore, Md..... | 1899 | Baltimore, Md..... | 15,000 | 2 | 5 | Mississippi River, Fourth district. |
| Ucha ⁵ |do..... | 43 | 62 0 | 14 0 | 7 6 | 1878 | Philadelphia, Pa..... | 1901 | Port Eads, La..... | 6,250 | 2 | 3 | South Pass, Mississippi River. |
| Vermillion..... | Gasoline launch..... | 15 | 45 6 | 13 6 | 5 9 | 1917 | Plaquemine, La..... | | | 5,100 | | | New Orleans, La. |
| <i>Vicksburg.</i> | | | | | | | | | | | | | |
| ARTHUR HIDER. | Towboat..... | 350 | 163 0 | 30 0 | 6 0 | 1898 | Jeffersonville, Ind..... | 1898 | Jeffersonville, Ind..... | 27,000 | 8 | 18 | Bayou Teche, La. |
| BOAZ ⁶ | Tug..... | 73.5 | 65 0 | 16 3 | 7 0 | 1871 | Pittsburgh, Pa..... | 1911 | New Orleans, La..... | 11,000 | 2 | 3 | Do. |
| BEN HUMPHREYS. | Stern-wheel snag and dredge..... | 286 | 155 6 | 32 0 | 5 0 | 1908 | Jeffersonville, Ind..... | | | 27,000 | 3 | 23 | Yazoo River, Miss. |
| C. W. HOWELL. | Stern-wheel snag boat..... | 304 | 166 0 | 30 0 | 5 4 | 1881 | South St. Louis, Mo. | | | 15,000 | 3 | 23 | Red River, La. and Ark. |
| Carroll ⁷ | Gasoline launch..... | 15 | 51 5 | 11 5 | 4 0 | 1913 | Rosedale, Miss..... | 1916 | Providence, La..... | 3,500 | 1 | 1 | Mississippi River, Third district. |
| Chicot..... |do..... | 4.2 | 35 5 | 6 6 | 3 3 | 1913 | Grafton, Ill..... | 1913 | Grafton, Ill..... | 1,400 | | | Do. |
| Control ⁸ | Steamboat..... | 232 | 157 0 | 29 0 | 4 0 | 1905 | Jeffersonville, Ind..... | 1906 | Paducah, Ky..... | 7,500 | 4 | 10 | Do. |
| FRANKLIN..... | Tug..... | 3 | 29 0 | 7 0 | 3 10 | 1914 | Camden, N. J..... | | | 450 | | 1 | Ouachita River. |
| H. St. L. COPPEE. | Towboat..... | 350 | 166 0 | 30 0 | 6 0 | 1904 | Jeffersonville, Ind..... | | | 31,000 | 8 | 18 | Mississippi River, Third district. |
| ISSAQUENA..... | Stern-wheel towboat..... | 362 | 171 0 | 30 0 | 6 0 | 1913 |do..... | | | 52,000 | 8 | 18 | Mississippi River. |
| Jos. E. RANSELL. | Stern-wheel snag and dredge..... | 286 | 155 6 | 32 0 | 5 0 | 1908 |do..... | | | 24,000 | 3 | 23 | Ouachita River, La. |
| L'Eau Noir..... | Gasoline launch..... | 7.6 | 40 0 | 9 3 | 5 6 | 1917 | Milwaukee, Wis..... | | | 8,500 | | | Do. |
| OUACHITA ⁹ |do..... | 17 | 65 5 | 10 5 | 4 0 | 1897 | Charleston, W. Va..... | 1903 | Charleston, W. Va..... | 2,500 | 2 | 2 | Do. |
| Parker ¹⁰ | Tug..... | 98 | 69 9 | 16 4 | 7 2 | 1885 | St. Louis, Mo..... | 1890 | St. Louis, Mo..... | 750 | 2 | 2 | Mississippi River, Third district. |
| ROLAND..... |do..... | 2 | 24 4 | 4 10 | 3 4 | 1914 | Grafton, Ill..... | 1914 | Grafton, Ill..... | 90 | | 1 | Ouachita River. |
| SYDNEY C ¹¹ | Steam tug..... | 96 | 69 5 | 15 3 | 7 0 | 1907 | New Orleans, La..... | 1916 | Greenville, Miss..... | 10,000 | 2 | 3 | Mississippi River, Third district. |
| THOS. B. FLORENCE. | Stern-wheel snag boat..... | 107 | 109 6 | 20 0 | 4 0 | 1875 | South St. Louis, Mo. | 1875 | South St. Louis, Mo. | 4,900 | 3 | 9 | Red River. |
| WATERWAY..... | Hydraulic dredge..... | 417 | 163 0 | 34 0 | 7 0 | 1912 | Dubuque, Iowa..... | | | 85,000 | 5 | 25 | Do. |
| Whitewater ¹² | Tug..... | 145 | 63 0 | 19 0 | 9 0 | 1875 | Camden, N. J..... | 1911 | New Orleans, La..... | 10,500 | 2 | 3 | Mississippi River. |
| <i>Little Rock.</i> | | | | | | | | | | | | | |
| A. B. JOHNSON. | Snag boat..... | 60 | 81 0 | 22 0 | 3 0 | 1913 | Madison, Ark..... | 1913 | Madison, Ark..... | 2,625 | 1 | 11 | St. Francis River. |
| A. D. Allen..... | Towboat..... | 150 | 137 10 | 25 6 | 4 0 | 1914 | Batesville, Ark..... | | | 7,300 | 2 | 6 | Upper White River, Ark. |
| ARKANSAS..... | Snag boat..... | 235 | 155 6 | 30 0 | 4 6 | 1900 | Jeffersonville, Ind..... | | | 6,640 | 3 | 20 | Arkansas River, Ark. |
| C. B. Reese..... |do..... | 340 | 195 9 | 36 0 | 5 4 | 1879 | Carondelet, Mo..... | | | 16,650 | 3 | 27 | Arkansas and White Rivers, Ark. |
| H. S. TABER..... | Hydraulic dredge..... | 764 | 206 9 | 44 4 | 7 0 | 1914 | Dubuque, Iowa..... | 1914 | Dubuque, Iowa..... | 146,000 | 7 | 54 | Arkansas River. |

¹ Formerly (a) Maude H. (92553).
² Formerly (b) U. S. Engineer General Abbot.
³ Formerly (c) Alfred W. Booth (107383).
⁴ Formerly (d) U. S. Engineer General Gillespie.
⁵ Formerly (e) Puzzle (159372).
⁶ Formerly (f) Chère Amie.

⁷ Formerly (g) Isabella T. Dempsey (106851).
⁸ Formerly (h) U. S. Eng. Gen. A. A. Humphreys.
⁹ Formerly No. 115599, Startle.
¹⁰ Formerly st. s. Boaz (2813).
¹¹ Formerly gas My Choice (209604).
¹² Formerly No. 202126, Bolnitar II.

¹³ Formerly No. 92850, Madge.
¹⁴ Formerly No. 150348.
¹⁵ Formerly st. s. 205867 Sydney C.
¹⁶ Formerly st. s. Whitewater (80544).
¹⁷ Rebuilt, New Orleans, 1905.
¹⁸ Repaired 1900.

VESSELS OWNED BY THE UNITED STATES AND EMPLOYED IN THE ENGINEER CORPS, UNITED STATES ARMY—Continued.

| District in which employed, and name of vessel. | Class. | Displacement. | Dimensions. | | | BUILT. | | PURCHASED. | | Estimated value. | Complement. | | Where employed. |
|---|-----------------------|---------------|----------------------|---------------------|--------------------|--------|---------------------------|------------|-----------------------|------------------|-------------|-------|--|
| | | | Length. | Breadth. | Depth. | When. | Where. | When. | Where. | | Officers. | Crew. | |
| <i>Little Rock—</i> | | | | | | | | | | | | | |
| <i>(Continued.)</i> | | | | | | | | | | | | | |
| No. 68 ¹ | Dipper dredge..... | Tons. 220 | <i>Ft. in.</i> 109 0 | <i>Ft. in.</i> 30 6 | <i>Ft. in.</i> 5 4 | 1912 | Batesville, Ark..... | | | \$7,850 | 1 | 7 | Upper White River, Ark. |
| Quapaw ² | Snag boat..... | 240 | 147 6 | 30 0 | 4 4 | 1903 | Jeffersonville, Ind..... | | | 11,765 | 3 | 19 | White, Black, and Current Rivers, Ark. |
| Riverside..... | do..... | 57 | 84 0 | 22 0 | 3 0 | 1913 | Poplar Bluff, Mo..... | 1913 | Poplar Bluff, Mo..... | 2,450 | 1 | 11 | Black River. |
| ROBERT M. C. OREGON. | Hydraulic dredge. | 750 | 206 9 | 44 4 | 7 0 | 1914 | Dubuque, Iowa..... | 1914 | Dubuque, Iowa..... | 156,000 | 7 | 54 | Arkansas River. |
| <i>Memphis.</i> | | | | | | | | | | | | | |
| AUGUSTUS J. NOLTY. | Towboat..... | 150 | 136 0 | 25 1 | 5 0 | 1913 | Dubuque, Iowa..... | | | 31,404 | 3 | 10 | Mississippi River. |
| Chisca..... | do..... | 450 | 185 6 | 34 11 | 4 8 | 1897 | Jeffersonville, Ind..... | | | 20,440 | 4 | 13 | Mississippi River, First and Second districts. |
| Graham ³ | do..... | 138 | 134 2 | 27 8 | 3 0 | 1879 | Pittsburgh, Pa..... | 1884 | Pittsburgh, Pa..... | 17,619 | 3 | 7 | Do. |
| Itasca..... | do..... | 80 | 94 0 | 15 5 | 5 0 | 1882 | Carondelet, Mo..... | | | 6,200 | 2 | 2 | Do. |
| Minnetonka ⁴ | do..... | 400 | 204 2 | 36 2 | 5 4 | 1883 | Jeffersonville, Ind..... | 1884 | St. Louis, Mo..... | 23,631 | 4 | 13 | Do. |
| No. 2..... | Hydraulic grader. | 150 | 110 0 | 30 0 | 5 0 | 1882 | New Albany, Ind..... | | | 280 | | 11 | Do. |
| No. 1022..... | do..... | 150 | 110 0 | 30 0 | 5 0 | 1011 | Memphis, Tenn..... | | | 12,107 | | 11 | Do. |
| No. 1205 ¹ | do..... | 192 | 120 11 | 30 2 | 7 0 | 1914 | do..... | | | 28,413 | | 11 | Do. |
| No. 1401 ¹ | do..... | 196 | 120 11 | 30 2 | 7 0 | 1915 | do..... | | | 28,111 | 1 | 24 | Do. |
| Opelika..... | Gasoline launch..... | 37 | 60 6 | 12 6 | 5 3 | 1912 | Alton, Ill..... | 1913 | St. Louis, Mo..... | 7,612 | 2 | 1 | Do. |
| Search..... | Stern wheel..... | 200 | 138 10 | 23 9 | 4 10 | 1893 | Marietta, Ohio..... | | | 8,859 | 3 | 10 | Do. |
| W. M. REES..... | Towboat..... | 150 | 136 0 | 25 1 | 5 0 | 1913 | Dubuque, Iowa..... | | | 32,505 | 3 | 10 | Mississippi River. |
| WYNOKA..... | do..... | 500 | 199 4 | 37 8 | 5 6 | 1899 | do..... | | St. Louis, Mo..... | 19,103 | 2 | 12 | Mississippi River, First and Second districts. |
| <i>Nashville.</i> | | | | | | | | | | | | | |
| Cumberland..... | Towboat..... | 217 | 149 6 | 27 6 | 4 9 | 1898 | Jeffersonville, Ind..... | | | 3,301 | 1 | 5 | Cumberland River. |
| HARPTH..... | Gasoline launch..... | 1.2 | 26 4 | 6 1 | 2 3 | 1913 | Salem, Ohio..... | 1913 | Salem, Ohio..... | 740 | | | Do. |
| Henry..... | Steam tender..... | 34 | 101 3 | 18 6 | 2 1 | 1903 | Jeffersonville, Ind..... | | | 2,415 | 1 | 4 | Do. |
| John..... | do..... | 32 | 100 6 | 8 9 | 3 3 | 1903 | do..... | | | 3,120 | 1 | 4 | Do. |
| No. 1..... | Snag boat..... | 67 | 69 6 | 25 0 | 3 4 | 1903 | Lock 7, Cumberland River. | | | 1,327 | 1 | 15 | Do. |
| No. 1..... | Gas tender..... | 56 | 86 3 | 19 2 | 1 6 | 1910 | do..... | | | 1,077 | | 2 | Do. |
| Sevier..... | Dipper dredge..... | 200 | 80 0 | 30 0 | 7 0 | 1903 | Jeffersonville, Ind..... | | | 6,475 | | 5 | Do. |
| WABOTO..... | Stern wheel towboat. | 235 | 141 0 | 27 0 | 5 1 | 1915 | Dubuque, Iowa..... | | | 32,873 | 1 | 5 | Do. |
| <i>Chattanooga.</i> | | | | | | | | | | | | | |
| Alabama ⁵ | Ladder dredge..... | 244 | 96 0 | 38 0 | 6 4 | 1891 | Chattanooga, Tenn..... | | | 12,201 | | 7 | Muscle Shoals Canal, Tennessee River. |
| Chicamauga..... | Stern-wheel towboat. | 112 | 115 0 | 22 5 | 3 0 | 1915 | Muscle Shoals..... | | | 13,473 | | | Do. |
| Chilhowee..... | Towboat..... | 104 | 113 0 | 20 0 | 3 0 | 1908 | Jeffersonville, Ind..... | | | 5,808 | 1 | 5 | Do. |
| Clinch..... | Gasoline towboat..... | 9.5 | 35 0 | 8 0 | 3 9 | 1912 | Colbert Shoals..... | 1912 | Colbert Shoals..... | 915 | | 1 | Colbert Shoals, Ala. |
| Colbert..... | Towboat..... | 185 | 139 6 | 28 3 | 4 3 | 1891 | Jeffersonville, Ind..... | | | 16,604 | 1 | 9 | Tennessee River. |
| Col. W. R. King ⁶ | do..... | 37 | 78 0 | 15 8 | 3 6 | 1897 | Muscle Shoals Canal. | | | 1,248 | 1 | 4 | Do. |
| Hilwassee..... | do..... | 135 | 115 5 | 22 11 | 3 10 | 1908 | Jeffersonville, Ind..... | | | 4,122 | 1 | 5 | Do. |
| Kentucky..... | Dipper dredge..... | 328 | 109 0 | 34 0 | 6 10 | 1900 | Paducah, Ky..... | | | 16,095 | | 10 | Do. |
| Kwasind..... | do..... | 187 | 80 0 | 28 0 | 6 6 | 1899 | Knoxville, Tenn..... | | | 10,521 | | 8 | Do. |
| Lookout..... | Towboat..... | 180 | 137 8 | 25 7 | 4 4 | 1896 | Jeffersonville, Ind..... | | | 6,765 | 1 | 7 | Do. |
| MoPherson ⁷ | do..... | 137 | 115 0 | 23 6 | 3 6 | 1853 | Nashville, Tenn..... | 1891 | Nashville, Tenn..... | 6,444 | 1 | 9 | Muscle Shoals Canal. |
| Nollichucky..... | Dipper dredge..... | 211 | 97 11 | 30 0 | 6 9 | 1913 | Muscle Shoals..... | | | 10,673 | | | Muscle Shoals Canal Lock 6, Chattanooga, Tenn. |
| Ocoee..... | Stern-wheel steamer. | 120 | 115 0 | 22 5 | 3 0 | 1914 | do..... | 1914 | Muscle Shoals..... | 12,053 | | | Do. |
| Tennessee..... | Dipper dredge..... | 390 | 109 2 | 34 0 | 6 10 | 1910 | do..... | | | 14,859 | | 10 | Tennessee River. |
| Tellico..... | do..... | 170 | 85 3 | 30 0 | 7 0 | 1912 | Knoxville, Tenn..... | | | 6,663 | 1 | 10 | Do. |
| Tishomingo..... | Grapple dredge..... | 481 | 107 0 | 44 0 | 5 5 | 1913 | Muscle Shoals..... | | | 17,207 | | 10 | Do. |
| Tusculum..... | Dipper dredge..... | 375 | 109 0 | 34 0 | 6 10 | 1912 | Muscle Shoals Canal. | | | 20,517 | | 10 | Do. |
| Wautauga..... | do..... | 400 | 105 0 | 34 0 | 7 10 | 1912 | do..... | | | 23,412 | | 10 | Do. |
| White Oak ⁸ | Gasoline towboat. | 96 | 115 0 | 23 6 | 3 6 | 1905 | Jeffersonville, Ind..... | 1908 | Decatur, Ala..... | 5,909 | | 7 | Do. |

¹ Formerly Van Frank.² Formerly U. S. Engineer Beaugard.³ Formerly H. M. Graham (95564).⁴ Formerly No. 91599.⁵ Formerly U. S. Engineer Buoyrus.⁶ Formerly U. S. Engineer Kingman.⁷ Formerly No. 157217, Dover.⁸ Formerly No. 202605.

† Composite.

‡ Rebuilt, 1909.

§ Rebuilt, 1908.

VESSELS OWNED BY THE UNITED STATES AND EMPLOYED IN THE ENGINEER CORPS, UNITED STATES ARMY—Continued.

| District in which employed, and name of vessel. | Class. | Displacement. | Dimensions. | | | Bullt. | | Purchased. | | Estimated value. | Complement. | | Where employed. |
|---|------------------------------|---------------|---------------------|---------------------|--------------------|--------|---------------------------|------------|--------------------------|------------------|-------------|-------|---|
| | | | Length. | Breadth. | Depth. | When. | Where. | When. | Where. | | Officers. | Crew. | |
| <i>Louisville.</i> | | | | | | | | | | | | | |
| Casey..... | Hydraulic and dipper dredge. | Tons. 163 | <i>Ft. in.</i> 86 0 | <i>Ft. in.</i> 28 0 | <i>Ft. in.</i> 6 5 | 1907 | Louisville, Ky..... | | | \$3,000 | 1 | 4 | Louisville, Ky. |
| Cherokee..... | Towboat..... | 278 | 142 5 | 27 6 | 5 8 | 1913 | Jeffersonville, Ind..... | | | 25,000 | 2 | 7 | Ohio River. |
| Du Brle..... | Gasoline launch..... | 1.9 | 23 6 | 5 0 | 3 8 | | Unknown..... | 1912 | Madison Ind..... | 1,500 | | 1 | Green and Barren Rivers, |
| Echo River..... | do..... | 6 | 40 5 | 9 6 | 4 8 | 1911 | Louisville, Ky..... | 1911 | Louisville, Ky..... | 2,500 | | 1 | Ky. |
| Emerald..... | Towboat..... | 28 | 76 9 | 14 0 | 3 3 | 1899 | Cincinnati, Ohio..... | | | 2,000 | 1 | 3 | Do. |
| Green River 1..... | Dipper dredge..... | 268 | 112 0 | 31 0 | 4 0 | 1898 | Spottsville, Ky..... | | | 800 | 1 | 7 | Do. |
| Laura..... | Gasoline launch..... | 6 | 40 9 | 6 7 | 4 2 | 1902 | Cincinnati, Ohio..... | 1913 | Cincinnati, Ohio..... | 1,000 | | 2 | Ohio River. |
| Louisville..... | Dipper dredge..... | 127 | 67 0 | 23 0 | 6 0 | 1886 | do..... | | | 6,000 | | 6 | Louisville, Ky. |
| MAMMOTH CAVE..... | Snag and tow boat..... | 284 | 141 0 | 32 8 | 5 0 | 1903 | Jeffersonville, Ind..... | | | 35,000 | 3 | 15 | Green and Barren Rivers, |
| NOLIN RIVER..... | Dipper dredge..... | 210 | 83 8 | 30 3 | 6 6 | 1915 | Pittsburgh, Pa..... | 1915 | Pittsburgh, Pa..... | 30,000 | 1 | 7 | Ky. |
| PORTLAND..... | Hydraulic dredge..... | 131 | 100 0 | 22 0 | 5 0 | 1914 | Jeffersonville, Ind..... | 1914 | Jeffersonville, Ind..... | 13,332 | | 7 | Do. |
| Shawnee 2..... | Towboat..... | 83 | 117 0 | 25 4 | 3 6 | 1897 | do..... | | | 12,000 | 2 | 5 | Ohio River. |
| SHIPPINGPORT..... | Hydraulic dredge..... | 131 | 100 0 | 22 0 | 5 0 | 1914 | do..... | 1914 | Jeffersonville, Ind..... | 13,321 | | 7 | Louisville, Ky. |
| TARASCON..... | Launch..... | 1 | 29 5 | 6 1 | 2 6 | 1915 | Salem, Ohio..... | | | 800 | | 1 | Ohio River. |
| Wave Rock..... | Towboat..... | 28 | 65 10 | 14 0 | 2 6 | 1898 | Louisville, Ky..... | | | 1,000 | | 4 | Louisville, Ky. |
| <i>St. Louis.</i> | | | | | | | | | | | | | |
| AUX VASSES 3..... | Steam tender..... | 50 | 84 8 | 18 6 | 3 6 | 1894 | Jeffersonville, Ind..... | | | 830 | 1 | 4 | Mississippi River. |
| BETA..... | Hydraulic dredge..... | 1,300 | 214 0 | 58 0 | 6 11 | 1896 | Memphis, Tenn..... | | | 68,300 | 3 | 53 | Mississippi River between Calro and Head of Passes. |
| B. M. HARROD..... | do..... | 1,270 | 210 0 | 44 0 | 8 6 | 1907 | Grafton, Ill..... | | | 147,800 | 3 | 44 | Do. |
| CNOCTAW..... | Towboat..... | 560 | 199 4 | 36 0 | 5 6 | 1899 | Dubuque, Iowa..... | | | 19,400 | 2 | 12 | Do. |
| DELTA..... | Hydraulic dredge..... | 830 | 185 6 | 38 0 | 8 4 | 1897 | Clifton Terrace, Ill..... | | | 31,000 | 3 | 37 | Do. |
| EPSILON..... | do..... | 650 | 162 0 | 40 0 | 7 6 | 1898 | Grafton, Ill..... | | | 32,500 | 3 | 37 | Do. |
| FORT CHARLES 4..... | Hydraulic dredge..... | 815 | 197 0 | 45 0 | 7 6 | 1908 | Dubuque, Iowa..... | | | 111,500 | 14 | 42 | Mississippi River. |
| FORT GAGE 5..... | do..... | 815 | 197 0 | 45 0 | 7 6 | 1908 | do..... | | | 115,500 | 14 | 42 | Do. |
| GAMMA..... | do..... | 591 | 165 6 | 38 0 | 7 10 | 1897 | Jeffersonville, Ind..... | | | 65,700 | 3 | 33 | Mississippi River between Calro and Head of Passes. |
| Gen. J. H. Shupson, 6..... | Towboat..... | 525 | 196 0 | 32 0 | 5 0 | 1895 | do..... | | | 6,500 | 6 | 23 | Mississippi River. |
| HENRY FLAD..... | Hydraulic dredge..... | 834 | 192 0 | 44 0 | 7 0 | 1901 | Grafton, Ill..... | | | 81,600 | 3 | 40 | Mississippi River between Calro and Head of Passes. |
| H. G. WRIGHT..... | Snag boat..... | 1,200 | 190 6 | 62 0 | 8 0 | 1880 | St. Louis, Mo..... | | | 50,000 | 6 | 36 | Mississippi River. |
| INSPECTOR M. R. C. IOTA..... | Stern-wheel towboat..... | 253 | 144 0 | 26 0 | 6 0 | 1915 | Charleston, W. Va..... | 1915 | Charleston, W. Va..... | 62,000 | 3 | 11 | Do. |
| IOTA..... | Hydraulic dredge..... | 800 | 192 0 | 44 0 | 7 0 | 1900 | Grafton, Ill..... | | | 48,900 | 3 | 44 | Mississippi River between Calro and Head of Passes. |
| Isle De Bois 7..... | Steam tender..... | 50 | 84 8 | 18 6 | 3 6 | 1894 | Jeffersonville, Ind..... | | | 830 | 1 | 4 | Mississippi River. |
| JOHN EWENS..... | Towboat..... | 162 | 130 6 | 21 0 | 4 10 | 1913 | do..... | | | 21,200 | 3 | 12 | Mississippi River between Calro and Head of Passes. |
| J. N. MACOMB..... | Snag boat..... | 1,160 | 177 6 | 62 0 | 8 0 | 1874 | Cincinnati, Ohio..... | | | 52,000 | 6 | 36 | Mississippi, Atchafalaya, and Old Rivers. |
| JUPITER..... | Stern-wheel towboat..... | 120 | 118 0 | 20 0 | 4 0 | 1912 | Jeffersonville, Ind..... | 1912 | Jeffersonville, Ind..... | 14,800 | 1 | 6 | Mississippi River. |
| KAPPA..... | Hydraulic dredge..... | 834 | 192 0 | 44 0 | 7 0 | 1901 | Grafton, Ill..... | | | 67,900 | 3 | 40 | Mississippi River between Calro and Head of Passes. |
| KASKASKIA 8..... | Steam tender..... | 150 | 118 2 | 25 0 | 4 3 | 1900 | Jeffersonville, Ind..... | | | 7,250 | 1 | 4 | Mississippi River. |
| LEOTA..... | Towboat..... | 500 | 199 4 | 36 0 | 5 6 | 1899 | Dubuque, Iowa..... | | | 18,100 | 2 | 12 | Mississippi River between Calro and Head of Passes. |
| MARS..... | Stern-wheel steamer..... | 83 | 94 6 | 17 0 | 3 9 | 1899 | Jeffersonville, Ind..... | | | 6,100 | 1 | 6 | Do. |
| MERAMEC 9..... | Steam tender..... | 150 | 118 3 | 25 0 | 4 3 | 1900 | do..... | | | 8,150 | 1 | 4 | Mississippi River. |
| MERCURY..... | Stern-wheel steamer..... | 83 | 94 6 | 17 0 | 3 9 | 1899 | do..... | | | 5,400 | 1 | 6 | Mississippi River between Calro and Head of Passes. |
| MISSISSIPPI..... | do..... | 540 | 200 11 | 32 0 | 6 0 | 1882 | Carondelet, Mo..... | | | 25,000 | 4 | 36 | Do. |
| NOKOMIS..... | Towboat..... | 500 | 199 4 | 36 0 | 5 6 | 1899 | Dubuque, Iowa..... | | | 18,000 | 2 | 44 | Do. |

1 Formerly U. S. Engineer No. 1.

2 Formerly U. S. Engineer Col. G. L. Gillespie.

3 Formerly U. S. Engineer No. 7.

4 Formerly U. S. Engineer No. 0.

5 Formerly U. S. Engineer No. 5.

6 Formerly U. S. Engineer Gen'l H. L. Abbot.

7 Formerly U. S. Engineer No. 6.

8 Formerly U. S. Engineer No. 0.

9 Formerly U. S. Engineer No. 10.

† Rebuilt, 1909, Louisville, Ky.

VESSELS OWNED BY THE UNITED STATES AND EMPLOYED IN THE ENGINEER CORPS, UNITED STATES ARMY—Continued.

| District in which employed, and name of vessel. | Class. | Displacement. | Dimensions. | | | Built. | | Purchased. | | Estimated value. | Complement. | | Where employed. |
|---|----------------------------|---------------|-------------|----------|--------|--------|-----------------------------|------------|-----------------------------|------------------|-------------|-------|--|
| | | | Length. | Breadth. | Depth. | When. | Where. | When. | Where. | | Officers. | Crew. | |
| <i>St. Louis—Con.</i> | | | | | | | | | | | | | |
| Phoenix..... | Dipper dredge..... | 240 | 80 0 | 30 0 | 8 0 | 1909 | Milan, Ill..... | | | \$1,000 | 1 | 5 | Mississippi River. Between Calro and Head of Passes. |
| SACHEM..... | Towboat..... | 560 | 199 4 | 38 0 | 5 6 | 1899 | Dubuque, Iowa..... | | | 17,900 | 2 | 12 | |
| SALVISH ¹ | Steam tender..... | 150 | 118 3 | 25 0 | 4 3 | 1900 | Jeffersonville, Ind..... | | | 7,250 | 1 | 6 | Mississippi River. |
| SATURN..... | Stern-wheel towboat..... | 120 | 118 0 | 20 0 | 4 6 | 1912 | Jeffersonville, Ind..... | 1912 | Jeffersonville, Ind. | 14,200 | 1 | 6 | Do. |
| SELMA ² | Hydraulic dredge..... | 600 | 160 0 | 40 0 | 6 0 | 1898 | do..... | | | 54,000 | 14 | 39 | Do. |
| THEBE ³ | do..... | 600 | 160 0 | 40 0 | 6 0 | 1898 | do..... | | | 49,500 | 14 | 39 | Do. |
| VENUS..... | Stern-wheel steamer..... | 83 | 94 6 | 17 0 | 3 9 | 1899 | do..... | | | 4,100 | 1 | 6 | Mississippi River between Calro and Head of Passes. |
| VULCAN..... | do..... | 83 | 95 0 | 17 0 | 3 9 | 1897 | Dubuque, Iowa..... | | | 1,000 | 1 | 6 | Do. |
| SATURN..... | Dipper dredge..... | 240 | 80 0 | 30 0 | 8 0 | 1883 | Davenport, Iowa..... | | | 1,000 | 1 | 5 | Mississippi River. |
| WM. R. KING..... | Towboat..... | 716 | 218 10 | 41 0 | 5 3 | 1899 | Jeffersonville, Ind..... | | | 41,000 | 6 | 26 | Do. |
| ZETA..... | Hydraulic dredge..... | 650 | 162 0 | 40 0 | 7 6 | 1898 | Grafton, Ill..... | | | 29,300 | 3 | 40 | Mississippi River between Calro and Head of Passes. |
| <i>Kansas City.</i> | | | | | | | | | | | | | |
| BONNE FEMME ⁴ | Motor launch..... | | 24 8 | 5 6 | 2 5 | 1908 | Grafton, Ill..... | 1908 | Grafton, Ill..... | 200 | | | Missouri River. |
| Bonneville..... | Stern-wheel towboat..... | 93 | 127 8 | 22 0 | 4 0 | 1915 | Sioux City, Iowa.. | 1915 | Sioux City, Iowa.. | 12,762 | 2 | 7 | Do. |
| Charlton..... | Gasoline launch..... | 1 | 24 0 | 5 0 | 1 10 | 1914 | Gasconade, Mo..... | 1914 | Gasconade, Mo..... | 225 | | 1 | Do. |
| Daniel Boone..... | Towboat..... | 86 | 117 6 | 22 7/8 | 4 0 | 1913 | do..... | | | 9,000 | 2 | 7 | Upper Missouri River. |
| Edwin W. Baldwin..... | do..... | 191 | 137 9 | 25 3 | 5 0 | 1917 | do..... | | | 31,000 | | | Missouri River. |
| Enquirer..... | Motor launch..... | | 30 4 | 7 0 | 3 0 | 1897 | Long Island City, N. Y..... | 1897 | Long Island City, N. Y..... | 270 | | | Osago River, Mo. |
| Gasconade..... | Stern-wheel gasoline..... | 13 | 59 2 | 12 0 | 2 6 | 1911 | Gasconade, Mo..... | 1911 | Gasconade, Mo..... | 1,500 | | 3 | Gasconade River. |
| Geo. G. Keith..... | Stern-wheel towboat..... | 94 | 127 8 | 22 9 | 4 0 | 1914 | do..... | 1914 | do..... | 12,600 | | | Missouri River. |
| Hurricane..... | Gasoline launch..... | 1.5 | 24 2 | 5 4 | 1 10 | 1915 | do..... | 1915 | do..... | 250 | | 1 | Do. |
| JAMES B. McPHERSON..... | Stern-wheel snag boat..... | 340 | 104 0 | 36 0 | 5 7 | 1891 | Dubuque, Iowa..... | | | 26,195 | 5 | 18 | Upper Missouri River. |
| Katherine..... | Stern-wheel gasoline..... | 55 | 86 4 | 22 0 | 3 0 | 1912 | Gasconade, Mo..... | 1912 | Gasconade, Mo..... | 6,750 | 2 | 14 | Missouri River. |
| LIEUT. AUGUSTIN..... | Towboat..... | 191 | 136 0 | 25 6 | 5 0 | 1912 | Dubuque, Iowa..... | | | 24,224 | 2 | 7 | Do. |
| LIEUT. GURNEY..... | do..... | 191 | 136 0 | 25 6 | 5 0 | 1912 | do..... | | | 24,300 | 2 | 7 | Do. |
| LIEUT. LEWIS..... | do..... | 191 | 136 0 | 25 6 | 5 0 | 1912 | do..... | | | 13,081 | 2 | 7 | Do. |
| MANDAN..... | Stern-wheel snag boat..... | 150 | 156 0 | 24 0 | 4 7 | 1891 | St. Louis, Mo..... | | | 80,600 | 3 | 14 | Upper Missouri River. |
| MISSOURI ⁵ | do..... | 510 | 187 0 | 52 0 | 7 0 | 1888 | Pittsburgh, Pa..... | | | 2,000 | 6 | 36 | Lower Missouri River, Mo. |
| Osage ⁶ | Towboat..... | 39 | 68 8 | 15 1 | 3 2 | 1897 | Great Falls, Mont..... | | | 4,283 | 2 | 2 | Osage River. |
| <i>St. Paul.</i> | | | | | | | | | | | | | |
| Animiki..... | Gasoline screw tug..... | 11 | 55 0 | 11 10 | 3 9 | 1914 | Cohasset, Minn..... | | | 678 | | | Mississippi and Leech Rivers. |
| Manito..... | Dredge (bucket)..... | 307 | 106 0 | 44 0 | 7 0 | 1914 | do..... | | | 34,400 | | | Do. |
| Nodin..... | Motor boat..... | 1 | 30 3 | 5 3 | 2 8 | 1915 | St. Paul, Minn..... | | | 678 | | | Do. |
| Orlole..... | Bucket dredge..... | 85 | 107 0 | 22 4 | 5 0 | 1903 | Aitken, Minn..... | 1910 | Libby, Minn..... | 0,000 | 2 | 9 | Mississippi River. |
| <i>Rock Island.</i> | | | | | | | | | | | | | |
| Ada..... | Towboat..... | 30 | 76 0 | 11 0 | 3 0 | 1889 | Keokuk, Iowa..... | | | 2,240 | 2 | 4 | Mississippi River between mouth of Missouri River and Minneapolis, Minn. |
| Ajax..... | Dipper dredge..... | 115 | 70 0 | 26 0 | 6 0 | 1876 | Quincy, Ill..... | 1876 | Keokuk, Iowa..... | 2,561 | 1 | 6 | Des Moines Rapids Canal. |
| Alert ⁷ | Towboat..... | 135 | 130 0 | 19 6 | 3 10 | 1874 | Stillwater, Minn..... | 1881 | Stillwater, Minn..... | 5,847 | 2 | 9 | Mississippi and Missouri Rivers. |
| Alma..... | Gasoline launch..... | | 28 0 | 5 1 | 1 8 | 1917 | Milan, Ill..... | | | 500 | | | Missouri River. |

¹ Formerly U. S. Engineer No. 8.
² Formerly U. S. Engineer No. 3.
³ Formerly U. S. Engineer No. 4.

⁴ Formerly U. S. Engineer Missouri.
⁵ Formerly U. S. Engineer C. A. Suter.
⁶ Formerly U. S. Engineer Col. H. M. Roberts.

⁷ Formerly No. 105312, Ada B.
† Composite.

VESSELS OWNED BY THE UNITED STATES AND EMPLOYED IN THE ENGINEER CORPS, UNITED STATES ARMY—Continued.

| District in which employed, and name of vessel. | Class. | Displacement. | Dimensions. | | | Built. | | Purchased. | | Estimated value. | Complement. | | Where employed. |
|---|-----------------------|---------------|--------------|--------------|-------------|--------|--------------------------|------------|---------|------------------|-------------|---|-----------------|
| | | | Length. | Breadth. | Depth. | When. | Where. | When. | Where. | | Officers. | Crew. | |
| <i>Rock Island—Continued.</i> | | | | | | | | | | | | | |
| Apache..... | Dipper dredge..... | Tons. 240 | Ft. in. 80 0 | Ft. in. 30 0 | Ft. in. 8 0 | 1895 | Lyons, Iowa..... | | \$5,904 | 1 | 6 | Mississippi River between mouth of Missouri River and Minneapolis, Minn. | |
| Apo..... | Hydraulic dredge..... | 204 | 132 0 | 28 5 | 5 0 | 1913 | Keokuk, Iowa..... | | 16,360 | 5 | 13 | Do. Missouri River. | |
| Cardova..... | Gasoline launch..... | | 26 0 | 5 0 | 1 6 | 1917 | Milan, Ill..... | | 613 | | | Mississippi and Missouri Rivers to Minneapolis. | |
| Chippewa..... | do..... | | 35 0 | 6 0 | 2 6 | 1913 | St. Paul, Minn..... | | 893 | | 1 | Mississippi River between mouth of Missouri River and Minneapolis, Minn. | |
| Coal Bluff 1..... | Towboat..... | 175 | 148 0 | 35 0 | 4 0 | 1878 | Ohio River..... | 1881 | 10,633 | 2 | 9 | Do. Mississippi River between mouth of Missouri River and Minneapolis, Minn. | |
| DAVENPORT..... | Dipper dredge..... | 348 | 110 0 | 40 0 | 6 0 | 1913 | Rock Island, Ill..... | | 31,713 | | 6 | Do. | |
| Ellnor..... | Towboat..... | 213 | 146 0 | 25 0 | 4 0 | 1905 | Jeffersonville, Ind..... | | 5,205 | 2 | 12 | Do. | |
| Ellen 2..... | do..... | 200 | 144 0 | 26 0 | 4 5 | 1907 | La Crosse, Wis..... | 1911 | 7,759 | 1 | 7 | Do. | |
| ELSIE..... | do..... | 30 | 75 0 | 13 0 | 3 0 | 1889 | Jeffersonville, Ind..... | | 1,665 | 2 | 5 | Do. | |
| Emily..... | do..... | 30 | 78 6 | 12 0 | 3 0 | 1889 | Keokuk, Iowa..... | | 1,701 | 2 | 3 | Do. | |
| Etna..... | Hydraulic dredge..... | 266 | 130 0 | 28 0 | 5 0 | 1909 | do..... | | 15,815 | 5 | 13 | Do. | |
| Fury †..... | Towboat..... | 120 | 128 6 | 22 0 | 3 10 | 1861 | Dubuque, Iowa..... | | 6,717 | 2 | 7 | Do. | |
| Galena..... | Gasoline launch..... | | 35 0 | 6 0 | 2 6 | 1913 | St. Paul, Minn..... | | 1,107 | | 1 | Mississippi and Missouri Rivers to Minneapolis. | |
| Geysler..... | Hydraulic dredge..... | 141 | 100 0 | 24 0 | 4 5 | 1912 | Milan, Ill..... | | 10,284 | 5 | 14 | Mississippi River between mouth of Missouri River and Minneapolis, Minn. | |
| Graco..... | Towboat..... | 33 | 92 6 | 17 0 | 3 3 | 1904 | Keokuk, Iowa..... | | 2,864 | 2 | 3 | Do. | |
| Hecla..... | Hydraulic dredge..... | 217 | 120 0 | 26 0 | 5 0 | 1901 | Fountain City, Wis..... | | 7,311 | 5 | 14 | Do. | |
| Hawatha..... | Gasoline launch..... | | 35 0 | 6 0 | 2 6 | 1913 | St. Paul, Minn..... | | 639 | | | Mississippi and Missouri Rivers to Minneapolis. | |
| J. C. Long..... | do..... | 12 | 45 0 | 8 5 | 3 5 | 1900 | La Crosse, Wis..... | 1903 | 1,433 | | 2 | Illinois and Mississippi Canal. | |
| KEOKUK..... | Dipper dredge..... | 348 | 110 0 | 40 0 | 6 0 | 1913 | Rock Island, Ill..... | | 31,291 | | 6 | Mississippi River between mouth of Missouri River and Minneapolis, Minn. | |
| LE CLAIRE..... | Towboat..... | 285 | 125 4 | 31 8 | 4 0 | 1915 | Grafton, Ill..... | | 36,573 | | | Rock Island district. | |
| Leona 2..... | Gasoline towboat..... | 10 | 40 0 | 12 0 | 3 0 | 1907 | Blossomburg, Ill..... | 1910 | 1,125 | | 2 | Milan section, Illinois and Mississippi Canal. | |
| LOUISE..... | Towboat..... | 30 | 78 0 | 12 0 | 3 0 | 1883 | Keokuk, Iowa..... | | 1,540 | 2 | 3 | Mississippi River between mouth of Missouri River and Minneapolis, Minn. | |
| Lucia †..... | do..... | 35 | 70 0 | 12 8 | 3 0 | 1835 | do..... | | 2,368 | 1 | 4 | Do. | |
| Mac 4..... | do..... | 35 | 85 0 | 10 0 | 3 3 | 1891 | Rock Island, Ill..... | 1893 | 3,470 | 2 | 3 | Do. | |
| Marion..... | do..... | 60 | 93 0 | 18 0 | 3 0 | 1895 | Keokuk, Iowa..... | | 3,745 | 2 | 4 | Illinois and Mississippi Canal. | |
| Mayon..... | Hydraulic dredge..... | 309 | 130 6 | 26 0 | 5 5 | 1913 | do..... | | 24,839 | 5 | 13 | Mississippi River. | |
| MINNEAPOLIS..... | Towboat..... | 285 | 125 4 | 31 8 | 4 0 | 1915 | Grafton, Ill..... | | 30,475 | | | Do. | |
| Minnelaha..... | Gasoline launch..... | | 35 0 | 6 0 | 2 6 | 1912 | St. Paul, Minn..... | | 703 | | | Mississippi and Missouri Rivers to Minneapolis. | |
| Minnelska..... | do..... | | 35 0 | 6 0 | 2 0 | 1913 | do..... | | 1,124 | | 1 | Do. | |
| MUSCATINE..... | Towboat..... | 285 | 125 4 | 31 8 | 4 0 | 1915 | Grafton, Ill..... | | 35,117 | | | Do. | |
| Myra 3..... | Gasoline launch..... | 10 | 40 0 | 7 4 | 3 6 | 1902 | La Crosse, Wis..... | 1903 | 452 | | | Mississippi River between mouth of Missouri River and Minneapolis, Minn. | |
| NAUVOO..... | Towboat..... | 285 | 125 4 | 31 8 | 4 0 | 1915 | Grafton, Ill..... | | 35,355 | | | Do. | |
| No. 420..... | Drift net..... | 22 | 132 0 | 32 0 | 6 0 | 1912 | Le Claire, Iowa..... | 1912 | 23,271 | | 10 | Do. | |
| Pelee..... | Hydraulic dredge..... | 21 | 119 0 | 30 0 | 5 0 | 1909 | Stillwater, Minn..... | | 15,113 | 4 | 14 | Do. | |
| Quincy..... | Gasoline launch..... | | 35 0 | 5 0 | 2 6 | 1912 | St. Paul, Minn..... | | 836 | | | Mississippi and Missouri Rivers to Minneapolis. | |
| Ruth..... | Towboat..... | 35 | 88 0 | 18 9 | 3 6 | 1895 | Keokuk, Iowa..... | | 5,420 | 2 | 4 | Mississippi River between mouth of Missouri River and Minneapolis, Minn. | |
| Sny..... | Gasoline launch..... | 19 | 51 6 | 13 0 | 4 0 | 1913 | Milan, Ill..... | | | | | Mississippi River. | |

1 Formerly No. 125587.
2 Formerly No. 203944.

3 Formerly No. 204610.
4 Formerly No. 120837, Freddie.

5 Formerly Titan.
† Composite.

VESSELS OWNED BY THE UNITED STATES AND EMPLOYED IN THE ENGINEER CORPS, UNITED STATES ARMY—Continued.

| District in which employed, and name of vessel. | Class. | Displacement. | Dimensions. | | | Bullt. | | Purchased. | | Estimated value. | Complement. | | Where employed. |
|---|--------------------------------------|---------------|---------------|--------------|-------------|--------|-----------------------------|------------|---------------------|------------------|-------------|--|-----------------|
| | | | Length. | Breadth. | Depth. | When. | Where. | When. | Where. | | Officers. | Crew. | |
| <i>Rock Island—Continued.</i> | | | | | | | | | | | | | |
| St. PAUL..... | Dipper dredge.... | Tons. 348 | Ft. in. 110 0 | Ft. in. 40 0 | Ft. in. 6 0 | 1914 | Rock Island, Ill. | | | \$31,049 | 6 | Mississippi River between mouth of Missouri River and Minneapolis, Minn. | |
| Taal..... | Hydraulic dredge. | 299 | 130 0 | 28 0 | 5 0 | 1912 | Keokuk, Iowa | | | 16,383 | 5 | Mississippi River. | |
| Trimbelle..... | Gasoline launch.... | | 35 0 | 6 0 | 2 6 | 1913 | St. Paul, Minn. | | | 795 | 1 | Mississippi and Missouri Rivers to Minneapolis. | |
| Vamos..... | do..... | 5 | 31 0 | 7 0 | 2 0 | 1903 | Red Wing, Minn. | | | 410 | | Mississippi River between mouth of Missouri River and Minneapolis, Minn. | |
| Vesuvius..... | Hydraulic dredge. | 244 | 120 0 | 30 0 | 5 0 | 1909 | Fountain City, Wis. | | | 10,242 | 4 | Do. | |
| Waumandee..... | Gasoline launch.... | | 30 0 | 5 8 | 2 6 | 1910 | Tonka Bay, Minn. | 1912 | St. Louis, Mo. | 612 | 1 | Mississippi and Missouri Rivers to Minneapolis. | |
| Zumbro..... | do..... | | 35 0 | 6 0 | 2 6 | 1913 | St. Paul, Minn. | 1913 | do. | 928 | 1 | Do. | |
| <i>Cincinnati.</i> | | | | | | | | | | | | | |
| Carrollton..... | Dipper dredge.... | 250 | 80 0 | 30 0 | 6 9 | 1901 | Jeffersonville, Ind. | | | 25,100 | 0 | Kentucky River, Ky. | |
| CAYUGA..... | Towboat..... | 254 | 163 8 | 31 1 | 4 3 | 1916 | Cincinnati, Ohio. | | | 49,691 | | Ohio River. | |
| CINCINNATI..... | Dipper dredge.... | 297 | 115 6 | 34 0 | 6 10 | 1914 | Jeffersonville, Ind. | | | 70,650 | | Do. | |
| Comet..... | Stern-wheel, gasoline. | 21 | 69 0 | 16 0 | 2 4 | 1910 | Hanging Rock, Ohio. | 1912 | Hanging Rock, Ohio. | 800 | 2 | Do. | |
| E. A. Woodruff..... | Snag boat..... | 863 | 226 0 | 48 0 | 7 6 | | | | | 48,000 | 6 | 34 Do. | |
| Frankfort..... | Dipper dredge.... | 115 | 72 0 | 28 0 | 5 5 | 1890 | Cincinnati, Ohio. | | | 14,000 | 9 | Kentucky River, Ky. | |
| Gregory..... | Towboat..... | 240 | 131 0 | 22 0 | 4 2 | 1910 | Jeffersonville, Ind. | | | 13,000 | 2 | 6 Do. | |
| GUYANDOT..... | do..... | 229 | 157-11 | 31 1 | 4 3 | 1912 | Cincinnati, Ohio. | | | 44,000 | 1 | 8 Ohio River. | |
| INDIANA..... | Hydraulic and grapple dredge. | 417.5 | 125 0 | 34 0 | 6 10 | 1908 | Jeffersonville, Ind. | | | 95,000 | 1 | 27 Do. | |
| Iroquois..... | Stern-wheel towboat. | 178.8 | 148 2 | 28 6 | 4 0 | 1912 | Dubuque, Iowa. | 1912 | | 28,500 | 4 | 15 Do. | |
| Kentucky..... | Snag boat and towboat. | 37J | 148 0 | 30 0 | 5 6 | 1909 | Jeffersonville, Ind. | | | 16,800 | 4 | 12 Kentucky River, Ky. | |
| Malta †..... | Endless chain or ladder type dredge. | 160 | 70 0 | 31 4 | 6 10 | 1888 | Bucyrus, Ohio. | | | 7,380 | 9 | Muskingum River, Ohio. | |
| MARIETTA..... | Dipper dredge.... | 297 | 115 0 | 34 0 | 6 10 | 1915 | Dubuque, Iowa. | | | 73,397 | | Ohio River | |
| Merrill..... | Towboat..... | 163 | 131 6 | 23 0 | 3 6 | 1903 | Jeffersonville, Ind. | | | 7,140 | 1 | 7 Muskingum River, Ohio. | |
| Miami..... | do..... | 229 | 157-11 | 31 1 | 4 3 | 1912 | Cincinnati, Ohio. | | | 44,000 | 1 | 8 Ohio River. | |
| Nell..... | Gasoline launch.... | 1.6 | 25 0 | 9 0 | 2 0 | 1893 | Gloucester, N. J. | 1893 | | 50 | | Do. | |
| Ohio §..... | Dipper dredge.... | 270 | 112 0 | 31 6 | 6 8 | 1890 | St. Louis, Mo. | | | 34,000 | 1 | 13 Do. | |
| Oswego..... | do..... | 235 | 94 0 | 31 6 | 6 1 | 1883 | do. | | | 32,500 | 1 | 10 Do. | |
| OTTAWA..... | Towboat..... | 254 | 163 8 | 31 1 | 4 3 | 1916 | Cincinnati, Ohio. | | | 49,706 | | Do. | |
| Pearl..... | Gasoline launch.... | 5 | 40 0 | 7 6 | 4 0 | 1899 | Grand Rapids, Mich. | | | 450 | 2 | Kentucky River, Ky. | |
| Pioneer..... | do..... | 6 | 35 0 | 8 6 | 4 0 | 1908 | Bay City, Mich. | 1908 | Bay City, Mich. | 630 | 1 | Big Sandy River, W. Va. and Ky. | |
| SCIOTO..... | Towboat..... | 229 | 157-11 | 31 1 | 4 3 | 1912 | Cincinnati, Ohio. | | | 40,000 | 1 | 10 Ohio River. | |
| Vega..... | do..... | 112 | 118 6 | 19 2 | 4 0 | 1901 | Jeffersonville, Ind. | | | 2,000 | 1 | 7 Muskingum River, Ohio | |
| <i>Wheeling.</i> | | | | | | | | | | | | | |
| Addison..... | Dipper dredge.... | 177 | 75 0 | 30 0 | 7 2 | 1880 | Great Kanawha River, W. Va. | | | 9,000 | 6 | Kanawha River, W. Va. | |
| Alto..... | Gasoline launch.... | 30 | 76 0 | 16 0 | 1 6 | 1917 | Dam 21, Ohio River. | | | 1,500 | | Ohio River. | |
| Captain Turtle..... | Snag boat..... | 88 | 65 0 | 30 0 | 4 6 | 1910 | Marletto, Ohio. | | | 5,000 | 10 | Kanawha River, W. Va. | |
| Col. M. B. Adams..... | Dipper dredge.... | 525 | 112 0 | 34 0 | 7 3 | 1912 | Huntington, W. Va. | | | 20,000 | 1 | 7 Ohio River. | |
| Crozet §..... | Towboat (paddle) | 101 | 115 0 | 19 0 | 3 0 | 1908 | Evansville, Ind. | 1915 | Evansville, Ind. | 6,500 | | Ohio River below Pittsburgh. | |
| GEN. GRAIGHILL..... | Stern-wheel towboat. | 198 | 133 9 | 28 0 | 4 3 | 1911 | Jeffersonville, Ind. | | | 14,000 | 2 | 6 Little Kanawha River. | |
| GLENVILLE..... | Gasoline launch (paddle). | 10 | 53 0 | 9 0 | 3 0 | 1912 | Grafton, Ill. | 1912 | Grafton, Ill. | 1,300 | | Ohio River. | |
| JAMES RUMSEY..... | Towboat..... | 122 | 120 0 | 22 0 | 4 3 | 1903 | Charleston, W. Va. | | | 15,000 | 1 | 7 Kanawha River, W. Va. | |
| L. K. No. 7..... | Derrick boat..... | 93 | 70 0 | 22 0 | 4 10 | 1913 | Dam No. 18, Ohio River. | | | 3,500 | | Little Kanawha River. | |
| L. C. Wolfe..... | Clamshell dredge. | 114 | 60 0 | 32 6 | 4 7 | | Pittsburgh, Pa. | 1908 | Pittsburgh, Pa. | 2,000 | 1 | 2 Dam No. 26, Ohio River. | |
| Monroe..... | Gasoline launch.... | 4 | 40 4 | 8 6 | 4 0 | 1913 | Bay City, Mich. | 1913 | Bay City, Mich. | 2,450 | 2 | 2 Ohio River. | |
| Nanina..... | do..... | 6 | 42 5 | 7 5 | 3 11 | 1911 | Louisville, Ky. | 1911 | Louisville, Ky. | 800 | 2 | Kanawha River. | |

1 Formerly No. 207609.

2 Formerly *st. p. R. J. Armstrong (204623).

† Composite.

‡ Rebuilt, 1909, Cincinnati, Ohio.

§ Remodeled, 1905.

VESSELS OWNED BY THE UNITED STATES AND EMPLOYED IN THE ENGINEER CORPS, UNITED STATES ARMY—Continued.

| District in which employed, and name of vessel. | Class. | Displacement. | Dimensions. | | | Built. | | Purchased. | | Estimated value. | Complement. | | Where employed. |
|---|-----------------------------------|---------------|--------------|--------------|-------------|--------|-------------------------|------------|---------------------|------------------|-------------|-------|--|
| | | | Length. | Breadth. | Depth. | When. | Where. | When. | Where. | | Officers. | Crew. | |
| <i>Wheeling—Con.</i> | | | | | | | | | | | | | |
| Ravenswood..... | Dipper dredge.... | Tons. 238 | Ft. in. 80 0 | Ft. in. 34 0 | Ft. in. 6 6 | 1902 | McKeesport, Pa.... | 1915 | Ravenswood, W. Va. | \$15,000 | | 1 | |
| Rosecrans..... | Ladder dredge.... | 200 | 111 0 | 22 0 | 5 0 | 1907 | Dam 3, Ohio River | 1910 | Dam 26, Ohio River. | 3,000 | 1 | 6 | Dam No. 26, Ohio River. |
| Sergeant Burke, U. S. E. D. Kanawha No. 29. | Gasoline launch.... | 5 | 35 0 | 8 0 | 3 6 | 1910 | Bay City, Mich.... | 1910 | Bay City, Mich.... | 600 | | 1 | Ohio River. |
| U. S. E. D. Wheeling No. 43. | Derrick boat..... | 35 | 62 0 | 24 0 | 3 8 | 1912 | Point Pleasant, W. Va. | | | 900 | | | Kanawha River. |
| U. S. E. D. Wheeling No. 44. |do..... | 170 | 75 0 | 35 0 | 4 0 | 1915 | Dam No. 28, Ohio River. | | | 9,000 | | | Ohio River. |
| U. S. E. D. Wheeling No. 41. |do..... | 160 | 75 0 | 35 0 | 4 5 | 1915 |do..... | | | 9,000 | | | Do. |
| Wheeling No. 2. | Combination dredge. | 170 | 74 9/16 | 35 0 | 4 1 | 1914 |do..... | 1908 | Parkersburg, W. Va. | 0,000 | | 1 | Dam No. 26, Ohio River. |
| Wheeling No. 3. |do..... | 145 | 75 0 | 35 0 | 4 7 | |do..... | 1908 |do..... | 7,000 | | 1 | Do. |
| Wheeling No. 24. |do..... | 160 | 75 0 | 35 0 | 4 10 | 1910 | Ohio River..... | | | 3,000 | | 2 | Do. |
| <i>Pittsburgh.</i> | | | | | | | | | | | | | |
| ALBATROSS..... | Naphtha launch.... | 1.7 | 31 6 | 7 0 | 2 10 | 1887 | New York, N. Y. . | 1892 | Cincinnati, Ohio.. | 200 | | | Monongahela River. |
| DELUGE..... | Pump boat..... | 171 | 80 0 | 21 0 | 4 2 | 1898 | Elizabeth, Pa.... | 1898 | Pittsburgh, Pa.... | 1,000 | | | Ohio, Monongahela, and Allegheny Rivers. |
| KITTANING..... | Towboat..... | 135 | 100 0 | 20 0 | 3 6 | 1915 | New Albany, Ind. | | | 26,580 | | | Pittsburgh, Pa. |
| Luzon..... | Naphtha launch.... | 12 | 53 0 | 9 4 | 4 9 | 1901 | New York, N. Y. . | 1901 | New York, N. Y. . | 570 | 1 | 1 | Monongahela, Allegheny, and Ohio Rivers. |
| No. 1..... | Dipper dredge.... | 303 | 85 0 | 32 0 | 7 0 | 1903 | Jeffersonville, Ind. | | | 9,450 | 2 | 7 | Monongahela River, Pa. |
| No. 2..... |do..... | 197 | 86 6 | 30 0 | 4 8 | 1905 | Parkersburg, W. Va. | 1907 | Pittsburgh, Pa.... | 10,000 | 2 | 7 | Monongahela and Allegheny Rivers. |
| Slackwater 1..... | Stern-wheel repair boat. | 242 | 137 8 | 26 10 | 4 4 | 1903 | Marietta, Ohio.... | | | 12,150 | 2 | 21 | Monongahela River, Pa. and W. Va. |
| SWAN 2..... | Stern-wheel snag and repair boat. | 204 | 159 0 | 31 4 | 4 6 | 1903 | Pittsburgh, Pa.... | | | 25,000 | 3 | 11 | Ohio and Monongahela Rivers. |
| T. P. Roberts..... | Stern-wheel tow-boat. | 206 | 133 2 | 22 10 | 5 0 | 1906 | Marietta, Ohio.... | | | 10,000 | 2 | 7 | Allegheny and Monongahela Rivers. |
| <i>Buffalo.</i> | | | | | | | | | | | | | |
| Brewerton 3..... | Tug..... | 60 | 65 7 | 15 9 | 9 4 | 1893 | Benton Harbor, Mich. | 1909 | Bay City, Mich.... | 7,000 | 2 | 2 | Harbors on Lake Ontario. |
| GEN'L THOS. LINCOLN CASEY, 4 |do..... | 90 | 70 0 | 16 0 | 8 0 | 1898 | Toledo, Ohio..... | 1898 | Toledo, Ohio..... | 7,000 | 2 | 2 | Buffalo Harbor, N. Y. |
| Gwendolen..... | Steam launch..... | 8 | 31 0 | 8 0 | 4 6 | 1900 | Erie, Pa..... | | | 1,000 | 1 | 1 | Erie, Pa. |
| Ontario..... | Launch..... | 1 | 27 0 | 6 3 | 4 0 | 1904 | Oswego, N. Y..... | | | 625 | | 1 | Harbors on Lake Ontario. |
| Scajaquada..... | Gasoline launch.... | 65 | 82 9 | 15 0 | 0 0 | 1914 | Muskegon, Mich.. | | | 28,000 | 2 | 3 | Erie, Pa. |
| Sodus..... | Dipper dredge.... | 375 | 100 0 | 35 0 | 9 8 | 1912 | Oswego, N. Y..... | | | 36,000 | 2 | 8 | Harbors on Lake Ontario. |
| <i>Cleveland.</i> | | | | | | | | | | | | | |
| Ariel..... | Gasoline launch.... | 0 | 31 6 | 7 3 | 4 7 | 1905 | Ashtabula, Ohio.. | 1905 | Ashtabula, Ohio.. | 500 | | 1 | On general work of the district as needed. |
| BURTON..... | Hopper dredge.... | 1,510 | 177 0 | 38 0 | 10 0 | 1905 | Sparrows Point, Md. | | | 150,000 | 6 | 23 | Do. |
| Burton No. 22. | Gasoline launch.... | 1 | 20 0 | 4 2 | 2 3 | 1905 | Cleveland, Ohio.. | 1905 | Cleveland, Ohio.. | 109 | | | Do. |
| Inspector..... |do..... | 6 | 32 2 | 6 6 | 4 7 | 1901 | Detroit, Mich.... | 1901 | Detroit, Mich.... | 400 | | 1 | Do. |
| Maumee..... | Dipper dredge.... | 549 | 100 0 | 36 2 | 11 0 | 1893 | Cleveland, Ohio.. | 1893 | Cleveland, Ohio.. | 35,000 | 2 | 11 | Do. |
| Quest..... | Tug..... | 46 | 65 0 | 15 0 | 8 0 | 1903 | Ashtabula, Ohio.. | 1903 | Ashtabula, Ohio.. | 1,000 | 2 | 3 | Do. |
| Spear 5..... |do..... | 160 | 87 0 | 19 8 | 11 0 | 1882 | Green Bay, Wis... 1893 | 1893 | Port Huron, Mich. | 18,500 | 2 | 4 | Do. |
| <i>Detroit.</i> | | | | | | | | | | | | | |
| ALFRED NONLE 6 | Survey steamer.... | 83 | 76 6 | 15 0 | 7 0 | 1905 | Toledo, Ohio..... | 1905 | Toledo, Ohio..... | 14,000 | 1 | 3 | St. Marys River, Mich. |
| Col. J. L. Lusk 7. |do..... | 295 | 123 11 | 19 4 | 11 10 | 1884 | Manistee, Mich.... | 1891 | Manistee, Mich.... | 17,000 | 2 | 12 | Surveys North and Northwest Lakes. |
| Don..... | Gasoline launch.... | 9 | 41 9 | 9 7 | 4 7 | 1904 | Detroit, Mich.... | 1907 | Detroit, Mich.... | 1,400 | 1 | 1 | Detroit River, Mich. |
| GEN. G. J. LYDECKER. | Survey steamer.... | 120 | 125 0 | 18 3 | 10 0 | 1909 | Boston, Mass..... | 1913 | Toledo, Ohio..... | 20,000 | 1 | 8 | Detroit, Mich. |
| Inspector..... | Gasoline launch.... | 20 | 50 3 | 8 9 | 4 8 | 1903 | Racine, Wis..... | 1913 | Milwaukee, Wis... 1 | 1,400 | | 2 | Lake Survey. |

1 Formerly No. 116011.

2 Formerly U. S. Engineer Gen. Theodore Schwan.

3 Formerly No. 107004.

4 Formerly U. S. Engineer Arthur Jones.

5 Formerly No. 80412.

6 Formerly U. S. Engineer Gen'l John M. Wilson.

7 Formerly No. 145297, Thomas Spear.

8 Formerly No. 202203.

9 Formerly No. 126267, Charles Williams.

10 Formerly U. S. Engineer Gen. Williams.

VESSELS OWNED BY THE UNITED STATES AND EMPLOYED IN THE ENGINEER CORPS, UNITED STATES ARMY—Continued.

| District in which employed, and name of vessel. | Class. | Displacement. | Dimensions. | | | Built. | | Purchased. | | Estimated value. | Complement. | | Where employed. |
|---|-------------------------|---------------|---------------------|--------------------|--------------------|--------|-------------------------|------------|-------------------------|------------------|-------------------|-------|--|
| | | | Length. | Breadth. | Depth. | When. | Where. | When. | Where. | | Officers. | Crew. | |
| <i>Detroit—Contd.</i> | | | | | | | | | | | | | |
| Netnowka | Gasoline launch | Tons. 10 | <i>Ft. in.</i> 37 0 | <i>Ft. in.</i> 7 4 | <i>Ft. in.</i> 5 6 | | New York, N. Y. | 1916 | Sault Ste. Marie, Mich. | \$1,000 | | | Surveys North and Northwest Lakes. |
| Sapper ¹ | Tug | 59 | 76 4 | 18 4 | 9 6 | 1888 | Buffalo, N. Y. | 1903 | Toledo, Ohio | 6,000 | 1 | 3 | Harbor Beach, Mich. |
| SEARCH ² | Survey steamer | 200 | 168 6 | 18 0 | 10 0 | 1890 |do | 1899 | New York, N. Y. | 18,000 | 2 | 11 | Surveys North and Northwest Lakes. |
| Surveyor ³ |do | 176 | 98 0 | 20 1 | 8 5 | 1891 | South Haven, Mich. | 1903 | Mackinac, Mich. | 11,000 | 2 | 12 | Do. |
| U. S. Lake Survey No. 1 ⁴ | Tug | 66 | 70 1 | 13 6 | 6 6 | 1891 | Oshkosh, Wis. | 1899 | Milwaukee, Wis. | 2,000 | 2 | 4 | Do. |
| U. S. Lake Survey No. 2 ⁵ | Survey steamer | 48 | 70 3 | 14 6 | 7 6 | 1890 | Detroit, Mich. | 1909 | | 3,000 | 2 | 6 | Do. |
| U. S. Lake Survey No. 3 ⁶ | | Motor launch | 2.6 | 22 3 | 6 3 | 3 2 | | 1902 | St. Joseph, Mich. | 1902 | St. Joseph, Mich. | 150 | |
| U. S. Lake Survey No. 4 |do | 10 | 38 6 | 11 0 | 4 2 | 1905 | Detroit, Mich. | | | 800 | | | Do. |
| U. S. Lake Survey No. 5 |do | 10 | 38 1 | 9 0 | 4 0 | 1909 | Manitowoc, Wis. | | | 700 | | | Do. |
| U. S. Lake Survey No. 6 |do | 10 | 36 0 | 9 0 | 4 0 | 1909 |do | | | 700 | | | Do. |
| U. S. Lake Survey No. 8 | Gasoline launch | 2.4 | 23 3 | 6 6 | 3 3 | 1913 | Detroit, Mich. | | | 300 | | | Do. |
| West Neebish | Tug | 47 | 59 6 | 15 1 | 6 6 | 1909 | Sault Ste. Marie, Mich. | | | 7,000 | 1 | 2 | St. Marys River, Mich. |
| <i>Grand Rapids.</i> | | | | | | | | | | | | | |
| Engineer | Naphtha launch | 10 | 37 6 | 7 8 | 2 2 | 1902 | Grand Rapids, Mich. | | | 600 | | | Grand River, Mich. |
| GEN'L G. G. MEADE ⁷ | Hopper dredge | 1,458 | 177 0 | 38 0 | 19 0 | 1904 | Sparrows Point, Md. | | | 145,000 | 6 | 30 | Harbors east shore Lake Michigan. |
| Gen'l Gillmore | Tug | 47 | 61 6 | 15 0 | 4 10 | 1880 | Chicago, Ill. | 1889 | Chicago, Ill. | 1,400 | 2 | 1 | Grand River, Mich. |
| Hancock | Survey steamer | 120 | 97 10 | 17 6 | 7 6 | 1890 | Saugatuck, Mich. | | | 12,000 | | | Lake Michigan. |
| Hancock No. 2 | Gasoline launch | 2.5 | 16 0 | 5 0 | 2 4 | 1916 | Detroit, Mich. | 1916 | Detroit, Mich. | 200 | | | Harbors east shore Lake Michigan. |
| Ludington | Naphtha launch | 1.5 | 22 4 | 5 0 | 2 4 | 1909 | Grand Rapids, Mich. | 1909 | Grand Rapids, Mich. | 200 | | 1 | Ludington, Mich. |
| Saginaw | Conveyer dredge | 92 | 83 9 | 28 0 | 6 7 | 1891 | Saginaw, Mich. | 1891 | Saginaw, Mich. | 3,000 | | 4 | Grand River, Mich. |
| <i>Chicago.</i> | | | | | | | | | | | | | |
| Chicago | Gasoline launch | 53 | 75 4 | 15 6 | 9 3 | 1916 | Milwaukee, Wis. | 1916 | Milwaukee, Wis. | 20,000 | 1 | 4 | Chicago district works, except Illinois River. |
| COMANCHE | Towboat | 200 | 120 0 | 27 0 | 5 4 | 1915 | Dubuque, Iowa | | | 33,250 | 2 | 8 | Illinois River. |
| DEARBORN | Steam launch | 9 | 50 0 | 8 6 | 3 2 | 1902 | Racine, Wis. | 1902 | Racine, Wis. | 2,500 | | | Chicago and Calumet Rivers and Harbors, Ill. |
| Fox | Towboat | 17 | 80 2 | 12 3 | 3 0 | 1897 | Keokuk, Iowa | | | 400 | 2 | 3 | Illinois River, Ill. |
| ILLINOIS | Dipper dredge | 280 | 98 0 | 34 0 | 8 0 | 1914 | Peoria, Ill. | 1914 | Peoria, Ill. | 30,378 | 1 | 4 | Do. |
| Pearl | Towboat | 40 | 100 1 | 18 0 | 4 1 | 1897 | Keokuk, Iowa | | | 6,318 | 2 | 4 | Do. |
| Sea Gull | Gasoline launch | 7 | 38 0 | 10 0 | 3 0 | 1913 | Michigan City, Ind. | | | | | | Michigan City Harbor. |
| Seminole |do | 8 | 30 4 | 10 6 | 6 10 | 1913 | Racine, Wis. | 1913 | Racine, Wis. | 1,800 | | 1 | Chicago Harbor, Ill. |
| <i>Milwaukee.</i> | | | | | | | | | | | | | |
| Appleton ⁸ | Dipper dredge | 214 | 90 0 | 32 0 | 7 0 | 1872 | Dubuque, Iowa | 1876 | Berlin, Wis. | 10,178 | 1 | 5 | Fox River, Wis. |
| Ariadne | Steam launch | 8 | 45 6 | 9 0 | 4 0 | 1899 | Manitowoc, Wis. | 1899 | Manitowoc, Wis. | 900 | | | West Shore of Lake Michigan. |
| Fox | Slide-wheel tug | 128 | 107 9 | 30 0 | 5 0 | 1900 | Oshkosh, Wis. | | | 3,259 | 3 | 4 | Fox River, Wis. |
| Heron | Gasoline launch | 11 | 30 0 | 9 0 | 4 5 | 1908 | Two Rivers, Wis. | 1908 | Two Rivers, Wis. | 850 | | 1 | West shore of Lake Michigan. |
| Industry ⁹ | Tug | 110 | 71 8 | 10 0 | 7 10 | 1890 | Manitowoc, Wis. | 1899 | Menominee, Mich. | 4,000 | 4 | 4 | Do. |
| KEWAUNEE | Dipper dredge | 442.6 | 100 0 | 34 0 | 9 0 | 1913 | Milwaukee, Wis. | | | 44,000 | 1 | 16 | Do. |
| Kingfisher | Gasoline launch | 19 | 41 1 | 11 0 | 4 0 | 1908 | Manitowoc, Wis. | | | 1,600 | | 2 | Do. |
| MANITOWOC ¹⁰ | Survey steamer | 200 | 100 0 | 21 6 | 10 6 | 1909 |do | | | 30,000 | 4 | 6 | Harbors of Lake Michigan. |
| Mallard | Gasoline launch | 8 | 35 0 | 9 0 | 4 2 | 1907 | Two Rivers, Wis. | 1907 | Two Rivers, Wis. | 400 | | 1 | Sturgeon Bay, Wis. |
| Omro ¹¹ | Clamshell dredge | 150 | 100 0 | 30 0 | 6 0 | 1878 | Portage, Wis. | | | 3,318 | 1 | 4 | Fox River, Wis. |
| Oshkosh | Steam elevator suction. | 234 | 75 0 | 31 0 | 6 0 | 1905 | Green Bay, Wis. | | | 18,320 | 1 | 0 | Do. |
| Wolf | Slide-wheel tug | 114 | 89 0 | 30 0 | 4 6 | 1900 | Oshkosh, Wis. | | | 3,259 | 3 | 2 | Do. |

¹ Formerly (a) John Johnson (78704),
² U. S. Engineer John Johnson,
³ No. 136561, st. y. Enquirer,
⁴ Formerly U. S. Engineer, transferred by
Navy Department Aug. 23, 1899.
⁵ Formerly No. 141155, Loran L.
⁶ Formerly U. S. Engineer st. s. Gen. G. K. Warren.

⁷ Formerly (a) Fannie H. No. 120800,
⁸ U. S. Engineer st. s. Compass.
⁹ Formerly U. S. Engineer st. s. Stadla.
¹⁰ Formerly Gen'l Gillespie.
¹¹ Formerly U. S. Engineer No. 4.
¹² Formerly Harrison Ludington, No. 96036.
¹³ Formerly st. s. Engineer (20631P).

¹⁴ Formerly U. S. Engineer No. 5.
¹⁵ Rebuilt 1901, Toledo, Ohio.
¹⁶ Composite.
¹⁷ Rebuilt in 1906.
¹⁸ Rebuilt, 1909, Beardstown, Ill.

VESSELS OWNED BY THE UNITED STATES AND EMPLOYED IN THE ENGINEER CORPS, UNITED STATES ARMY—Continued.

| District in which employed, and name of vessel. | Class. | Displacement. | Dimensions. | | | Built. | | Purchased. | | Estimated value. | Complement. | | Where employed. |
|---|------------------------------|---------------|--------------|--------------|-------------|--------|-------------------------|------------|---------------------|------------------|-------------|-------|---|
| | | | Length. | Breadth. | Depth. | When. | Where. | When. | Where. | | Officers. | Crew. | |
| <i>Duluth.</i> | | | | | | | | | | | | | |
| Circle ¹ | Tug..... | Tons. 38 | Fl. in. 53 0 | Fl. in. 14 3 | Fl. in. 6 6 | 1885 | Buffalo, N. Y..... | 1903 | Duluth, Minn..... | \$1,700 | 2 | 1 | Keweenaw Waterway, Mich. Duluth. |
| Col. D. D. GAILLARD. | Dipper dredge..... | 720 | 116 0 | 40 0 | 10 0 | 1916 | Green Bay, Wis..... | | | 104,823 | | | Duluth. |
| ESSAYONS. | Tug..... | 169 | 85 0 | 21 0 | 11 6 | 1908 | Muskegon, Mich..... | | | 33,793 | 2 | 3 | Duluth district. |
| GEN. C. B. SEARS. | Steam tug..... | 260 | 110 7 | 22 0 | 12 0 | 1915 | do..... | | | 91,000 | | | Duluth. |
| Nemadji..... | Survey gas tug.... | 20 | 60 9 | 12 0 | 6 2 | 1912 | Racine, Wis..... | | | 13,020 | 2 | 1 | Duluth-Superior Harbor. |
| <i>Los Angeles.</i> | | | | | | | | | | | | | |
| Cerritos..... | Gasoline launch.... | 7.3 | 30 0 | 9 6 | 4 9 | 1914 | San Pedro, Cal..... | | | 3,150 | | 1 | Los Angeles Harbor. |
| Pedrito..... | do..... | 2.2 | 30 0 | 7 0 | 3 4 | 1904 | do..... | | | 135 | | 1 | Do. |
| San Pedro..... | Hydraulic dredge.. | 834 | 140 8 | 40 8 | 10 7 | 1904 | do..... | | | 45,000 | 7 | 27 | Do. |
| <i>San Francisco.</i> | | | | | | | | | | | | | |
| Clyde..... | Gas launch..... | 9 | 42 0 | 9 8 | 2 8 | 1904 | Fairhaven, Cal..... | 1911 | Eureka, Cal..... | 3,000 | | | Humboldt Harbor. |
| Rio Vista..... | do..... | 45.5 | 60 0 | 16 0 | 7 0 | 1913 | Sacramento, Cal.... | 1913 | Sacramento, Cal.... | 8,000 | | 2 | Sacramento River. |
| SACRAMENTO..... | Hydraulic dredge.. | 984 | 150 0 | 40 0 | 11 6 | 1913 | Pittsburg, Cal..... | | | 140,000 | 11. | 31 | Sacramento and Feather Rivers, Cal. |
| SAN JOAQUIN..... | do..... | 984 | 150 0 | 40 0 | 11 6 | 1913 | do..... | | | 140,000 | 11 | 31 | Do. |
| SAN PABLO..... | Hopper dredge.... | 1,100 | 163 0 | 35 0 | 17 0 | 1916 | Baltimore, Md..... | | | 300,000 | 4 | 20 | San Pablo Bay, Cal. |
| Seizer..... | Stern-wheel snag boat..... | 210 | 157 7 | 35 0 | 4 8 | 1881 | Stockton, Cal..... | | | 7,500 | 3 | 29 | Sacramento and Feather Rivers, Cal. |
| Suisun..... | Gasoline launch.... | 73 | 85 9 | 16 6 | 10 5 | 1914 | Astoria, Ore..... | 1914 | Astoria, Ore..... | 35,000 | 3 | 2 | Oakland, Cal. |
| Tucklo..... | Snag scow..... | 68 | 64 0 | 28 0 | 3 6 | 1903 | Oakland, Cal..... | | | 1,800 | | 6 | Sacramento and Feather Rivers, Cal. |
| <i>Portland, Ore.</i> | | | | | | | | | | | | | |
| Arago..... | Tug..... | 90 | 89 6 | 18 0 | 9 0 | 1905 | Portland, Ore..... | | | 5,000 | 2 | 7 | Columbia River, Ore. |
| Asofin..... | Self-propelled dredge. | 200 | 140 0 | 28 0 | 5 0 | 1913 | Celilo, Ore..... | 1913 | Celilo, Ore..... | 29,600 | 3 | 15 | Snake River. |
| Cascade ² | Hydraulic and bucket dredge. | 90 | 70 0 | 30 0 | 4 0 | 1906 | Cascade Locks, Ore..... | | | 5,000 | 1 | 7 | Cascade Locks, Ore. |
| Celilo..... | Hydraulic pipeline dredge. | 64 | 76 0 | 22 0 | 4 4 | 1916 | Big Eddy, Ore..... | | | 5,000 | 1 | 5 | Dallas-Celilo Canal. |
| Champoe ³ | Dipper dredge.... | 165 | 80 0 | 30 0 | 5 0 | 1895 | Portland, Ore..... | 1903 | Portland, Ore.... | 4,000 | 1 | 9 | Columbia and lower Willamette Rivers. |
| CHINOOK ⁴ | Hopper dredge.... | 7,400 | 460 0 | 49 0 | 34 0 | 1892 | Belfast, Ireland.... | | | 390,000 | 14 | 78 | Mouth of Columbia River. |
| CLATSOP..... | do..... | 1,300 | 180 0 | 38 0 | 23 0 | 1908 | Newport News, Va..... | | | 175,000 | 8 | 36 | Columbia and lower Willamette Rivers. |
| COL. P. S. MICHE. | Hydraulic suction dredge. | 1,626 | 242 0 | 43 0 | 20 0 | 1914 | Seattle, Wash..... | | | 350,000 | 6 | 23 | Coos Bay, Ore. |
| Coyote..... | Gasoline launch.... | 2 | 28 0 | 5 0 | 3 0 | 1911 | Portland, Ore..... | 1911 | Portland, Ore.... | 950 | | | Upper Columbia and Snake Rivers. |
| Dolly..... | Naphtha launch.... | 2.5 | 25 2 | 5 10 | 2 0 | 1899 | Morris Heights, N. Y. | 1900 | New York, N. Y.... | 100 | | | Columbia and lower Willamette Rivers. |
| Eureka..... | Gasoline launch.... | 3 | 25 0 | 8 6 | 3 3 | 1908 | Wilmington, Del.... | | | 150 | | | Do. |
| G. H. Mendell. | Tug..... | 150 | 101 0 | 21 2 | 10 0 | 1859 | Portland, Ore..... | | | 23,300 | 2 | 7 | Columbia, lower Willamette, and Yamhill Rivers. |
| H. M. Adams..... | do..... | 95 | 78 4 | 18 9 | 7 0 | 1913 | Astoria, Ore..... | | | 1,400 | 2 | 2 | Columbia River, Ore. |
| J. C. Post..... | do..... | 95 | 78 4 | 18 9 | 7 0 | 1913 | do..... | | | 1,400 | 2 | 2 | Do. |
| Jennie..... | Gasoline launch.... | 5 | 30 0 | 8 0 | 3 3 | 1907 | Portland, Ore..... | | | 700 | | | Tillamook, Ore. |
| Margaretta..... | Gasoline launch.... | 1.4 | 21 0 | 5 6 | 2 6 | 1892 | Tacoma, Wash..... | 1892 | Tacoma, Wash.... | 25 | | | Do. |
| Mathlona..... | Snag boat..... | 177 | 160 0 | 31 6 | 5 6 | 1896 | Portland, Ore..... | | | 12,000 | 3 | 11 | Willamette River above Portland, Ore. |
| Mohawk..... | Gasoline launch.... | 5.5 | 35 0 | 8 6 | 3 9 | 1910 | do..... | | | 500 | | | Columbia River, Ore. |
| Montcello..... | Hydraulic dredge.. | 195 | 103 3 | 34 0 | 5 10 | 1915 | do..... | | | 27,000 | 2 | 9 | Cowlitz and Lewis Rivers. |
| MULTNOMAH..... | Hydraulic pipeline dredge. | 1,135 | 269 4 | 39 0 | 9 6 | 1913 | do..... | | | 160,000 | 8 | 32 | Columbia River, Ore. |
| Murrelet..... | Gasoline launch.... | 2.5 | 24 0 | 6 5 | 2 6 | 1913 | Astoria, Ore..... | 1913 | Astoria, Ore.... | 700 | | | Coos Bay, Ore. |
| Nehalem..... | do..... | 4 | 30 0 | 8 9 | 3 0 | 1910 | Nehalem, Ore..... | 1910 | Nehalem, Ore.... | 900 | | | Nehalem, Ore. |
| Ocia..... | do..... | 2 | 30 5 | 5 0 | 3 0 | 1909 | Portland, Ore..... | | | 900 | | | Upper Columbia and Snake Rivers. |

¹ Formerly Ada Barrett, No. 106373.² Formerly U. S. Engineer No. 3.³ Formerly U. S. Engineer No. 1.⁴ Formerly transport Grant. Remodeled at San Francisco, Cal., 1903; remodeled at Portland, Ore., 1910.

* Rebuilt, 1906.

† Rebuilt, 1906, Portland, Ore.

VESSELS OWNED BY THE UNITED STATES AND EMPLOYED IN THE ENGINEER CORPS, UNITED STATES ARMY—Continued.

| District in which employed, and name of vessel. | Class. | Displacement. | Dimensions. | | | Built. | | Purchased. | | Estimated value. | Complement. | | Where employed. |
|---|-----------------------------|---------------|---------------|--------------|--------------|--------|-----------------------|------------|-----------------------|------------------|-------------|-------|----------------------------------|
| | | | Length. | Breadth. | Depth. | When. | Where. | When. | Where. | | Officers. | Crew. | |
| <i>Portland, Oreg.—Continued.</i> | | | | | | | | | | | | | |
| Oregon..... | Hydraulic dredge. | Tons, 645 | Ft. in. 120 0 | Ft. in. 36 0 | Ft. in. 11 0 | 1908 | Portland, Oreg.... | | | \$38,000 | 3 | 29 | Coast of Oregon. |
| Palouso..... | Gasoline launch... | 2 | 27 9 | 4 5 | 2 9 | 1907 | do..... | | | 1,000 | 1 | | Upper Columbia and Snake Rivers. |
| Papoose..... | do..... | 6 | 30 3 | 8 0 | 4 0 | 1899 | Morris Heights, N. Y. | 1899 | Morris Heights, N. Y. | 1,000 | | | Columbia River. |
| Salem..... | do..... | 6.5 | 35 0 | 9 0 | 3 6 | 1910 | Portland, Oreg.... | 1910 | Portland, Oreg.... | 8,000 | 1 | | Willamette River. |
| Umatilla..... | Bucket dredge.... | 300 | 159 9 | 34 4 | 5 1 | 1908 | Collo, Oreg..... | | | 37,500 | 3 | 14 | Upper Columbia and Snake Rivers. |
| Vigilant..... | Gasoline launch... | 22 | 63 3 | 12 0 | 7 6 | 1908 | Eagle Harbor, Wash. | | | 3,600 | 1 | 1 | Rivers of Puget Sound. |
| WAHIAKUM... | Hydraulic pipe-line dredge. | 1,135 | 269 4 | 39 0 | 9 6 | 1913 | Portland, Oreg.... | | | 160,000 | 7 | 41 | Columbia River, Oreg. |
| Woodland..... | Towboat..... | 75 | 97 0 | 24 0 | 4 6 | 1915 | do..... | | | 10,000 | 2 | 2 | Cowlitz and Lewis Rivers. |
| <i>Seattle.</i> | | | | | | | | | | | | | |
| Kettle Falls.... | Stern-wheel (gas).. | 18 | 50 0 | 12 0 | | 1914 | Bremerton, Wash. | 1914 | Bremerton, Wash. | 6,800 | | | Columbia River. |
| Orcas..... | Gasoline launch... | 45 | 70 8 | 14 0 | 3 7 | 1913 | Winslow, Wash.... | | | 29,500 | 2 | 2 | Snake River. |
| Swinomish..... | Bucket dredge.... | 275 | 138 0 | 32 0 | 5 6 | 1915 | do..... | 1915 | Winslow, Wash.... | 48,225 | | | Puget Sound, Wash. |
| WILSON..... | Tug..... | 106 | 94 0 | 19 6 | 11 0 | 1899 | Detroit, Mich..... | | | 30,000 | 3 | 9 | Snake River. |
| <i>Manila.</i> | | | | | | | | | | | | | |
| ENGINEER..... | Tug..... | 298 | 106 0 | 20 0 | 11 0 | 1907 | Hongkong, China. | 1908 | Hongkong, China. | 27,500 | | | Manila and Subig Bay P. I. |
| <i>Honolulu.</i> | | | | | | | | | | | | | |
| Nola..... | Gasoline launch... | | 35 0 | 7 0 | 4 6 | 1911 | Seattle, Wash..... | 1911 | Seattle, Wash..... | 2,000 | | 1 | Honolulu. |

¹ Formerly U. S. Engineer st. s. Gen'l J. M. Wilson.

VESSELS BELONGING TO THE ORDNANCE DEPARTMENT, UNITED STATES ARMY.

(Steel vessels in **SMALL CAPITALS.**)

| Name. | Rlg. | Gross tonnage. | Net tonnage. | Dimensions. | | | When built. | Where built. | Cost. | Comple- ment. | | Station. |
|---------------|-------------------------|----------------|--------------|----------------------|----------------------|---------------------|-------------|------------------------|-------------|------------------|-------|---------------------------------|
| | | | | Length. | Breadth. | Depth. | | | | Officers. | Crew. | |
| Kumagin | Twin screw motor..... | | | <i>Feet.</i> 76.0 | <i>Feet.</i> 13.0 | <i>Feet.</i> 3.6 | 1917 | Milwaukee, Wis | \$30,000.00 | 1 | 6 | Aberdeen Proving Ground, Md. |
| ORDNANCE..... | Screw steamer..... | 293 | 199 | 108.6 | 26.0 | 12.5 | 1905 | Wilmington, Del..... | 72,597.00 | 2 | 8 | New York, N. Y. |
| Virginia..... | Single screw motor..... | | | 46.0 | 8.0 | 2.5 | 1914 | City Island, N. Y..... | 4,000.00 | 1 | 1 | Aberdeen Proving Ground, Md. |

VESSELS OF THE PUBLIC HEALTH SERVICE, TREASURY DEPARTMENT.

(Steel vessels in SMALL CAPITALS; iron vessels in *italics*.)

| Rlg. | Name of vessel. | Gross tonnage. | Net tonnage. | Dimensions. | | | | When built. | Where built. | Estimated cost. | Service. | Number and name of quarantine station. |
|--------|-----------------|----------------|--------------|--------------|--------------|--------------|--------------|-------------|---------------------------------|-----------------|--------------------------|--|
| | | | | Length. | Breadth. | Depth. | Draft. | | | | | |
| Ga. s. | Albatross | | | <i>Feet.</i> | <i>Feet.</i> | <i>Feet.</i> | <i>Feet.</i> | 1909 | San Francisco, Cal. | \$9,780.00 | Station launch | 42. San Francisco, Cal. |
| St. s. | ARGONAUT | 188 | 127 | 109.0 | 23.0 | 11.2 | 11.6 | 1904 | Baltimore, Md. | 60,000.00 | Boarding steamer | 40. San Francisco, Cal. |
| Ga. s. | Beta | 5 | 4 | 23.0 | 6.8 | 2.11 | 2.0 | 1910 | Salem, N. J. | 495.90 | Boarding launch | 35. Reedy Island, Del. |
| Ga. s. | Cascade | 7 | 5 | 38.0 | 8.3 | 3.10 | 4.6 | 1895 | New York, N. Y. | 3,430.00 | do. | 32. Port Townsend, Wash. |
| Hulk. | Chase | | 520 | 148.0 | 25.0 | 10.0 | 12.0 | 1878 | Philadelphia, Pa. | | Detention barge | 3. Cape Charles, Va. |
| Hulk. | CONCORD | 1,710 | 481 | 230.0 | 36.0 | 20.0 | 14.0 | 1890 | Chester, Pa. | 490,000.00 | do. | 8. Columbia River, Oreg. |
| Ga. s. | Curlew | 12 | | 35.0 | 9.6 | 4.4 | 3.0 | | New York, N. Y. | 3,458.00 | Boarding launch | 49. Savannah, Ga. |
| Barge. | Disinfecter | | | 134.4 | 37.9 | 7.7 | 1.2 | 1905 | San Francisco, Cal. | 10,145.00 | Disinfecting barge | 48. San Pedro, Cal. |
| Ga. s. | Epsilon | 2 | 1 | 25.0 | 6.0 | 3.5 | 2.7 | 1910 | San Juan, P. R. | 850.00 | Boarding launch | 46. San Juan, P. R. |
| Ga. s. | Esmaralda | | | | | | | | | | | 16. Hilo, P. I. |
| Ga. s. | Evelyn | | | 30.0 | 9.0 | | 2.3 | 1903 | Biloxi, Miss. | 910.00 | Supply and boarding boat | 11. Biloxi, Miss., Gulf. |
| Ga. s. | Fallicen | 4 | 3 | 30.0 | 6.7 | 3.8 | 2.6 | 1901 | Camden, N. J. | 1,350.00 | Boarding launch | 24. New Orleans, La. |
| Ga. s. | Flamingo | 3 | 2 | 30.0 | 7.6 | 5.3 | 3.0 | 1896 | New York, N. Y. | 2,500.00 | do. | 7. Charleston, S. C. |
| Ga. s. | Gamma | 2 | 1 | 25.6 | 6.8 | 5.0 | 3.0 | 1901 | Mount Pleasant, S. C. | 1,920.00 | do. | 4. Cape Fear, N. C. |
| Ga. s. | Gannet | 6 | 5 | 36.0 | 8.0 | 3.4 | 3.5 | 1904 | New York, N. Y. | | do. | 18. Key West, Fla. |
| Ga. s. | Genevieve | 9 | 6 | 35.0 | 9.0 | 4.2 | 3.6 | 1901 | do. | 3,000.00 | do. | 27. Pensacola, Fla. |
| Ga. s. | Groenvelt | 11 | 9 | 44.0 | 9.0 | 4.3 | 3.6 | 1899 | do. | 3,375.00 | do. | 36. Reedy Island, Del. |
| Ga. s. | Helen | | | 30.0 | 9.0 | | 3.0 | 1907 | Biloxi, Miss. | 1,270.00 | Supply and boarding boat | 10. Biloxi, Miss., Gulf. |
| Ga. s. | Killdeer | 9 | 7 | 40.0 | 10.0 | 3.5 | 2.8 | | | | Boarding launch | 25. New Orleans, La. |
| Hulk. | Lancaster | | | 260.0 | 40.0 | 31.0 | 19.2 | 1858 | Philadelphia, Pa. | | Detention barge | 37. Reedy Island, Del. |
| St. s. | Long | 8 | 5 | 40.0 | 9.3 | | 4.6 | 1900 | New York, N. Y. | 7,644.21 | Boarding launch | 44. San Juan, P. R. |
| St. s. | Mariveles | | | | | | | | | | | 15. Hilo, P. I. |
| St. s. | Miramar | 8 | 5 | 40.0 | 9.3 | | 4.6 | 1912 | | 7,800.00 | Boarding launch | 45. San Juan, P. R. |
| St. s. | Murray | 82 | 55 | 90.3 | 18.0 | 9.9 | 6.6 | 1905 | Long Island, N. Y. | 10,000.00 | Fumigating steamer | 63. At large. |
| St. s. | NEPTUNE | 144 | 98 | 105.0 | 21.0 | 13.6 | 11.6 | 1901 | Baltimore, Md. | 48,000.00 | Disinfecting steamer | 23. Reedy Island, Del. |
| Hulk. | NEWARK | 4,038 | 1,438 | 311.5 | 48.2 | 32.71 | 18.9 | 1887 | Philadelphia, Pa. | | Detention barge | 32. Providence, R. I. |
| Ga. s. | No name | | | 18.0 | 4.3 | 1.9 | 1.0 | 1912 | Seattle, Wash. | 310.00 | Supply boat | 14. Honolulu, Hawaii. |
| Ga. s. | Delta | | | 25.6 | | | | 1915 | Coast Guard Depot, Arundel, Md. | 2,000.00 | Boarding launch | 22. Mobile, Ala. |
| Ga. s. | No name | | | 16.0 | 4.6 | 2.0 | 1.8 | 1911 | Pensacola, Fla. | 235.00 | Station launch | 29. Pensacola, Fla. |
| Ga. s. | No name | 3 | 3 | 25.6 | 6.6 | 3.3 | 2.9 | 1915 | Arundel Cove, Md. | 1,881.07 | Boarding boat | 34. Providence, R. I. |
| Barge. | No name | | | 35.0 | 10.8 | 2.8 | 8.0 | 1902 | San Juan, P. R. | 650.00 | Coal and supply lighter | 47. San Juan, P. R. |
| St. s. | Ohu | 10 | 4 | 36.0 | 8.7 | 4.5 | 4.9 | 1900 | San Francisco, Cal. | 6,279.39 | Boarding launch | 12. Honolulu, Hawaii. |
| Hulk. | Omaha | 2,400 | 1,122 | 250.6 | 38.0 | | 18.6 | 1869 | Philadelphia, Pa. | | Disinfecting barge | 43. San Francisco, Cal. |
| Ga. s. | Orleans | 18 | 14 | 51.0 | 10.9 | 4.8 | 3.4 | 1909 | Port Clinton, Ohio | 6,000.00 | Boarding launch | 26. New Orleans, La. |
| Ga. s. | Osprey | 10 | 6 | 40.0 | 8.0 | 3.9 | 2.6 | 1907 | New York, N. Y. | 3,913.00 | do. | 28. Pensacola, Fla. |
| St. s. | Penguin | 25 | 11 | 55.0 | 11.0 | 5.0 | 5.0 | 1903 | San Francisco, Cal. | 7,480.00 | do. | 39. San Diego, Cal. |
| Ga. s. | Pelican | 9 | 3 | 40.0 | 8.0 | 4.4 | 4.4 | 1911 | do. | 4,074.00 | do. | 13. Honolulu, Hawaii. |
| Ga. s. | Pelican II | 2 | 1 | 28.0 | 5.0 | 4.0 | 3.0 | 1910 | New York, N. Y. | 1,000.00 | do. | 62. Tampa Bay, Fla. |
| St. s. | Petrel | 10 | 6 | 37.0 | 10.7 | 4.5 | 4.3 | 1903 | Neponset, Boston, Mass. | 4,048.00 | do. | 30. Portland, Me. |
| Ga. s. | Plover | | 2 | 40.0 | 8.0 | 4.0 | 2.0 | 1911 | Norfolk, Va. | 4,074.00 | do. | 2. Cape Charles, Va. |
| Ga. s. | R. P. Daniel | 1 | 1 | 25.0 | 6.1 | 2.8 | 2.6 | 1913 | S. Jacksonville, Fla. | 461.05 | do. | 38. St. Johns River, Fla. |
| St. s. | Sanidad | | | | | | | | | | | 5. Cebu, P. I. |
| Ga. s. | Sea Gull | 5 | 2 | 30.0 | 8.0 | 5.0 | 3.0 | 1907 | New York, N. Y. | 3,000.00 | Boarding launch | 1. Boca Grande, Fla. |
| Ga. s. | Sea Way | 5 | 5 | 46.0 | 10.3 | 8.0 | 4.0 | 1913 | do. | 6,500.00 | do. | 9. Galveston, Tex. |
| Ga. s. | Sirena | 5 | | 22.0 | 7.0 | 3.5 | 2.8 | 1907 | Philadelphia, Pa. | 435.00 | Supply boat | 50. Savannah, Ga. |
| Ga. s. | Sirena II | 5 | | 22.0 | 7.0 | 3.5 | 2.8 | 1913 | do. | 445.00 | do. | 51. Savannah, Ga. |
| Ga. s. | Spray | 8 | 6 | 39.0 | 8.6 | 6.6 | 3.6 | 1904 | New York, N. Y. | 4,200.00 | Boarding launch | 6. Charleston, S. C. |
| Ga. s. | Wightman | 35 | 24 | 74.0 | 14.0 | 7.3 | 5.0 | 1909 | Seattle, Wash. | 18,652.00 | do. | 31. Port Townsend, Wash. |
| Hulk. | Wistaria | 450 | 252 | 167.6 | 25.0 | 10.0 | 10.0 | 1882 | Wilmington, Del. | | Detention barge | 17. Key West, Fla. |
| St. s. | Zapote | | | 83.0 | 13.0 | | | | Hongkong, China | 10,350.00 | Boarding steamer | 19. Manila, P. I. |

¹ Formerly st. s. Neptune (200713).

² Formerly U. S. Coast Guard bark Chase.

³ Formerly U. S. S. Concord.

⁴ Formerly st. s. Continental (201902).

⁵ Formerly st. s. Neptune (130931).

⁶ Formerly U. S. S. Newark.

⁷ Formerly U. S. S. Omaha.

⁸ Formerly U. S. Lighthouse st. s. Wistaria.

† Built for Public Health Service.

TENDERS OF THE LIGHTHOUSE SERVICE, DEPARTMENT OF COMMERCE.

(Steel vessels in SMALL CAPITALS; Iron vessels in *Italics*.)

| Name. | Signal letters. | Rlg or class. | Gross tonnage. | Dimensions. | | | Indicated horse-power. | When built. | Where built. | Comple-ment. | | Station. |
|-------------------|-----------------|---------------|----------------|-----------------------|----------------------|----------------------|------------------------|-------------|----------------------------|--------------|------|----------------------|
| | | | | Length (bet.p.p.). | Breadth. | Depth. | | | | Officers. | Men. | |
| AMARANTH..... | GVNR | St. s..... | 744 | <i>Feet.</i> 150.0 | <i>Feet.</i> 23.0 | <i>Feet.</i> 14.0 | 672 | 1892 | Cleveland, Ohio..... | 5 | 24 | Detroit, Mich. |
| ANEMONE..... | GVRH | St. s..... | 677 | 174.0 | 30.0 | 16.0 | 1,000 | 1908 | Camden, N. J..... | 6 | 6 | Boston, Mass. |
| ARBUTUS..... | GVMT | St. s..... | 400 | 145.0 | 25.0 | 11.0 | 360 | 1879 | Baltimore, Md..... | 5 | 22 | Baltimore, Md. |
| ASPEN..... | GVMD | St. s..... | 277 | 118.0 | 25.0 | 12.0 | 440 | 1906 | Toledo, Ohio..... | 4 | 14 | Detroit, Mich. |
| AZALEA..... | GVNQ | St. s..... | †330 | 145.0 | 25.0 | 12.0 | 400 | 1891 | New York, N. Y..... | 5 | 22 | Boston, Mass. |
| CAMELLIA..... | GVRN | St. s..... | †270 | 160.0 | 24.0 | 10.0 | 280 | 1911 | Muskegon, Mich..... | 4 | 7 | New Orleans, La. |
| Cedar..... | GVLM | St. s..... | †1,245 | 138.0 | 36.0 | 18.5 | 1,455 | 1917 | Long Beach, Cal..... | 7 | 23 | Ketchikan, Alaska. |
| Clover..... | GVPD | St. s..... | 96 | 80.0 | 23.0 | 7.0 | 140 | 1899 | Manitowoc, Wis..... | 4 | 4 | Detroit, Mich. |
| COLUMBINE..... | GVNM | St. s..... | 424 | 145.0 | 27.0 | 15.0 | 500 | 1892 | Cleveland, Ohio..... | 7 | 20 | Baltimore, Md. |
| CROCUS..... | GVPN | St. s..... | 626 | 155.0 | 29.0 | 14.0 | 700 | 1904 | Shooters Island, N. Y..... | 5 | 27 | Buffalo, N. Y. |
| CYPRESS..... | GVRD | St. s..... | 677 | 174.0 | 30.0 | 16.0 | 1,000 | 1908 | Camden, N. J..... | 7 | 26 | Charleston, S. C. |
| Daisy..... | GVPF | St. s..... | 35 | 74.0 | 14.0 | 5.0 | 60 | 1892 | New Bedford, Mass..... | 2 | 5 | Tompkinsville, N. Y. |
| Dandelion..... | GVLH | St. p..... | †232 | 140.0 | 31.0 | 4.5 | 500 | 1893 | Rock Island, Ill..... | 4 | 14 | Rock Island, Ill. |
| Fern..... | GVRQ | St. s..... | †245 | 98.4 | 22.0 | 10.0 | 300 | 1915 | Winslow, Wash..... | 4 | 10 | Ketchikan, Alaska. |
| GOLDENROD..... | GVNH | St. p..... | 461 | 150.0 | 27.0 | 4.0 | 152 | 1888 | Jeffersonville, Ind..... | 0 | 0 | Cincinnati, Ohio. |
| HEATHER..... | GVPL | St. s..... | †631 | 165.0 | 28.0 | 15.0 | 685 | 1903 | Seattle, Wash..... | 6 | 20 | Portland, Ore. |
| HEBISCUS..... | GVRF | St. s..... | 677 | 174.0 | 30.0 | 16.0 | 1,000 | 1908 | Camden, N. J..... | 6 | 24 | Portland, Me. |
| Holly..... | GVPJ | St. p..... | 367 | 167.0 | 24.0 | 10.0 | 400 | 1881 | Baltimore, Md..... | 5 | 17 | Baltimore, Md. |
| HYACINTH..... | GVPQ | St. s..... | 738 | 150.0 | 28.0 | 14.0 | 878 | 1903 | Port Huron, Mich..... | 5 | 24 | Milwaukee, Wis. |
| IRIS..... | GVPII | St. s..... | 428 | 142.0 | 30.0 | 10.0 | 800 | 1897 | Philadelphia, Pa..... | 5 | 19 | Philadelphia, Pa. |
| Ivy..... | GVPR | St. s..... | 550 | 165.0 | 30.0 | 13.0 | 700 | 1904 | Baltimore, Md..... | 5 | 24 | Key West, Fla. |
| Jessamine..... | GVMJ | St. p..... | 257 | 140.0 | 24.0 | 10.0 | 350 | 1881 |do..... | 1 | 17 | Baltimore, Md. |
| John Rodgers..... | GVNB | St. p..... | 260 | 151.0 | 27.0 | 9.0 | 260 | 1883 | Newburgh, N. Y..... | 4 | 17 | Tompkinsville, N. Y. |
| JUNIPER..... | GVPS | St. s..... | 84 | 90.0 | 18.0 | 8.0 | 290 | 1903 | Baltimore, Md..... | 3 | 8 | Honolulu, Hawaii. |
| KUKUI..... | GVRL | St. s..... | 677 | 174.0 | 30.0 | 16.0 | 1,000 | 1908 | Camden, N. J..... | 7 | 23 | Ketchikan, Alaska. |
| LARKSPUR..... | GVPM | St. s..... | 635 | 162.0 | 30.0 | 14.0 | 750 | 1903 | Port Richmond, N. Y..... | 0 | 24 | Tompkinsville, N. Y. |
| Laurel..... | GVRP | St. s..... | †218 | 95.5 | 22.0 | 8.4 | 180 | 1915 | Baltimore, Md..... | 4 | 28 | Baltimore, Md. |
| LILAC..... | GVNP | St. s..... | 434 | 145.0 | 27.0 | 15.0 | 800 | 1892 | Cleveland, Ohio..... | 5 | 19 | San Juan, P. R. |
| Madroño..... | GVNF | St. s..... | 411 | 164.0 | 27.0 | 15.0 | 750 | 1885 | Camden, N. J..... | 6 | 20 | San Francisco, Cal. |
| MAGNOLIA..... | GVPT | St. s..... | 550 | 165.0 | 30.0 | 13.0 | 700 | 1904 | Baltimore, Md..... | 5 | 22 | New Orleans, La. |
| MANROVE..... | GVNT | St. s..... | 572 | 165.0 | 30.0 | 12.0 | 550 | 1897 | Elizabethport, N. J..... | 5 | 24 | Charleston, S. C. |
| MANZANITA..... | GVRJ | St. s..... | 677 | 174.0 | 30.0 | 16.0 | 1,000 | 1908 | Camden, N. J..... | 7 | 23 | Portland, Ore. |
| MAPLE..... | GVNS | St. s..... | 362 | 155.0 | 30.0 | 12.0 | 650 | 1893 | Elizabethport, N. J..... | 0 | 24 | Baltimore, Md. |
| Martigold..... | GVPC | St. s..... | 454 | 150.0 | 27.0 | 12.0 | 550 | 1890 | Wyandotte, Mich..... | 5 | 24 | Detroit, Mich. |
| MAYFLOWER..... | GVNW | St. s..... | 572 | 155.0 | 30.0 | 12.0 | 650 | 1897 | Bath, Me..... | 5 | 24 | Boston, Mass. |
| Mistletoe..... | GVLT | St. p..... | 352 | 153.0 | 26.0 | 9.0 | 370 | 1872 | Chester, Pa..... | 4 | 17 | Tompkinsville, N. Y. |
| Myrtle..... | GVLV | St. s..... | 348 | 130.0 | 25.0 | 11.0 | 225 | 1872 | Philadelphia, Pa..... | 4 | 17 | Do. |
| OLEANDER..... | GVND | St. p..... | 344 | 165.0 | 34.0 | 7.0 | 600 | 1903 | Dubuque, Iowa..... | 3 | 17 | St. Louis, Mo. |
| ORCHID..... | GVRM | St. s..... | 677 | 174.0 | 30.0 | 16.0 | 1,000 | 1908 | Camden, N. J..... | 7 | 26 | Baltimore, Md. |
| Palmetto..... | GYLD | Ga. s..... | †156 | 88.9 | 22.0 | 8.5 | 150 | 1917 | Jacksonville, Fla..... | 4 | 8 | Charleston, S. C. |
| Pansy..... | GVMW | St. s..... | 314 | 147.0 | 25.0 | 11.0 | 250 | 1878 | Philadelphia, Pa..... | 4 | 18 | Tompkinsville, N. Y. |
| Rose..... | GVRS | St. s..... | †395 | 119.0 | 24.5 | 11.0 | 330 | 1916 | Seattle, Wash..... | 4 | 16 | Portland, Ore. |
| SEQUOIA..... | GVRK | St. s..... | 677 | 174.0 | 30.0 | 16.0 | 1,000 | 1908 | Camden, N. J..... | 7 | 23 | San Francisco, Cal. |
| Snowdrop..... | GVRW | Ga. s..... | 32 | 61.0 | 11.0 | 5.0 | ‡32 | 1896 | Morris Heights, N. Y..... | 2 | 2 | Key West, Fla. |
| SUMAC..... | GVPW | St. s..... | 681 | 160.0 | 30.0 | 15.0 | 700 | 1903 | Port Richmond, N. Y..... | 5 | 27 | Milwaukee, Wis. |
| SUNFLOWER..... | GVRB | St. s..... | †723 | 163.0 | 31.0 | 15.0 | 900 | 1907 | Wilmington, Del..... | 6 | 26 | New Orleans, La. |
| TULIP..... | GVRC | St. s..... | 677 | 174.0 | 30.0 | 16.0 | 1,000 | 1908 | Camden, N. J..... | 6 | 26 | Tompkinsville, N. Y. |
| Water Lily..... | GVPK | Ga. s..... | 33 | 61.0 | 11.0 | 5.0 | ‡30 | 1895 | Morris Heights, N. Y..... | 2 | 2 | Charleston, S. C. |
| Woodbine..... | GVRT | Ga. s..... | 71 | 85.0 | 16.0 | 7.0 | ‡125 | 1913 | New Brighton, N. Y..... | 2 | 5 | Philadelphia, Pa. |
| ZIZANIA..... | GVNK | St. s..... | 417 | 150.0 | 27.0 | 12.0 | 650 | 1888 | Baltimore, Md..... | 5 | 22 | Portland, Me. |

† Formerly Two Myrtles.
‡ Formerly Genevieve, No. 56212.
§ Formerly F. Weyerhaeuser, No. 120930.
⊙ Formerly Plymouth, No. 150754.

† Displacement, light.
‡ In use by U. S. Engineer Department.
§ Brake horsepower.
⊙ Equipped with radio.

LIGHT VESSELS OF THE LIGHTHOUSE SERVICE, DEPARTMENT OF COMMERCE.

| Number of vessel. | Name on side of vessel. | International code—Signal letters of station. | Rlg or class. | Tonnage. | | Dimensions. | | | Indicated horse-power. | When built. | Complement. | | Station. | | | |
|-------------------|-------------------------|---|---------------|----------|------|--------------|------------|--------------|------------------------|--------------|-------------|-------|----------|---|---------------------------------|----------------------------|
| | | | | Gross. | Net. | Length. | Breadth. | Depth. | | | Offic-ers. | Men. | | | | |
| | | | | | | <i>Fect.</i> | <i>in.</i> | <i>Fect.</i> | <i>in.</i> | <i>Fect.</i> | <i>in.</i> | | | | | |
| 1 | Martins Industry..... | AYNL | Sch. | 275 | | 103 | 0 | 24 | 0 | 13 | 0 | 1855 | 2 | 8 | Martins Industry, S. C. | |
| 2 | Relief..... | | do. | 210 | | 98 | 0 | 25 | 0 | 9 | 0 | 1849 | 1 | 5 | Relief. ¹ | |
| 3 | Handkerchief..... | | do. | 140 | | 69 | 0 | 25 | 0 | 10 | 3 | 1832 | 2 | 5 | Handkerchief, Mass. | |
| 4 | Relief..... | | do. | 104 | | 77 | 0 | 20 | 0 | 10 | 0 | 1855 | 3 | 5 | Relief. ¹ | |
| 5 | Stone Horse..... | BAEM | do. | 104 | | 81 | 6 | 21 | 6 | 9 | 0 | 1864 | 2 | 7 | Stone Horse Shoal, Mass. | |
| 9 | Fence..... | BAET | do. | 104 | | 81 | 2 | 28 | 2 | 9 | 0 | 1837 | 2 | 7 | Hodge Fence, Mass. | |
| 11 | Scotland..... | AZNB | do. | 320 | | 104 | 0 | 24 | 8 | 11 | 0 | 1853 | 2 | 6 | Scotland, off Sandy Hook, N. J. | |
| 13 | Bartlett..... | AZTP | do. | 155 | | 79 | 8 | 21 | 8 | 10 | 4 | 1854 | 4 | 5 | Bartlett Reef, Conn. | |
| 16 | Relief..... | | do. | 250 | | 103 | 6 | 22 | 6 | 11 | 0 | 1854 | 2 | 6 | Relief. ¹ | |
| 20 | Cross Rip..... | BAES | do. | 165 | | 81 | 6 | 21 | 6 | 10 | 0 | 1867 | 2 | 6 | Cross Rip Shoal, Mass. | |
| 23 | Ram..... | AZUB | do. | 188 | | 94 | 0 | 24 | 0 | 9 | 0 | 1857 | 2 | 5 | Ram Island Reef, N. Y. | |
| 34 | Charleston..... | AYOQ | do. | 150 | | 95 | 0 | 23 | 0 | 10 | 0 | 1804 | 2 | 7 | Charleston, S. C. | |
| 39 | Brenton..... | AZXX | do. | 387 | | 114 | 4 | 20 | 9 | 13 | 0 | 1875 | 4 | 6 | Brenton Reef, R. I. | |
| 41 | Vineyard..... | BACI | do. | 387 | | 114 | 0 | 20 | 9 | 11 | 0 | 1876 | 2 | 7 | Vineyard Shoal, Mass. | |
| 42 | Hen & Chickens..... | AZXT | do. | 410 | | 114 | 0 | 26 | 6 | 10 | 6 | 1877 | 3 | 7 | Hen and Chickens Reef, Mass. | |
| 43 | Relief..... | AXBF | do. | 191 | 110 | 100 | 9 | 25 | 0 | 12 | 0 | 1881 | 4 | 6 | Relief. ¹ | |
| 44 | Northeast..... | AZHQ | do. | 197 | | 113 | 0 | 25 | 0 | 10 | 6 | 1882 | 4 | 8 | Northeast End, N. J. | |
| 45 | 35-foot..... | AYUX | do. | 1401 | 285 | 120 | 9 | 27 | 6 | 12 | 0 | 1887 | 2 | 6 | Thirty-five Foot Channel, Va. | |
| 46 | Tail of Shoe..... | AYUW | do. | 1401 | | 119 | 0 | 27 | 6 | 12 | 0 | 1887 | 4 | 6 | Tail of the Horseshoe, Va. | |
| 47 | Pollock..... | BAFN | do. | 1470 | | 112 | 0 | 26 | 6 | 11 | 0 | 1891 | 4 | 6 | Pollock Rip, Mass. | |
| 48 | Cornfield..... | AZTO | do. | 1470 | | 112 | 0 | 27 | 8 | 12 | 0 | 1891 | 4 | 6 | Cornfield Point, Conn. | |
| 49 | Relief..... | AZGP | do. | 1470 | | 112 | 0 | 27 | 0 | 14 | 0 | 1890 | 4 | 6 | Relief. ¹ | |
| 51 | do..... | | St. s. | 283 | | 110 | 0 | 26 | 0 | 11 | 0 | 135 | 2 | 6 | Do. ¹ | |
| 52 | Fenwick..... | AZJH | do. | 1416 | 197 | 118 | 6 | 26 | 6 | 12 | 0 | 135 | 1892 | 4 | 8 | Fenwick Island Shoal, Del. |
| 53 | Relief..... | | Special | 310 | | 112 | 0 | 26 | 6 | 11 | 0 | 135 | 1892 | 4 | 9 | Relief. ¹ |
| 54 | Boston..... | BAOY | do. | 310 | | 118 | 0 | 20 | 0 | 11 | 0 | 150 | 1892 | 4 | 7 | Boston, Mass. |
| 55 | Lansing..... | | St. s. | 129 | 100 | 90 | 0 | 20 | 0 | 9 | 0 | 100 | 1891 | 4 | 2 | Lansing Shoal, Mich. |
| 56 | Manitou..... | | do. | 130 | 101 | 90 | 0 | 20 | 0 | 8 | 10 | 100 | 1891 | 4 | 2 | North Manitou Shoal, Mich. |
| 57 | Grays..... | | do. | 130 | 101 | 90 | 0 | 20 | 0 | 8 | 10 | 100 | 1891 | 4 | 2 | Grays Reef, Mich. |
| 60 | 11-foot..... | | Sch. | 105 | 101 | 80 | 0 | 21 | 0 | 8 | 6 | 1893 | 3 | 3 | Eleven-Foot Shoal, Mich. | |
| 61 | Huron..... | | do. | 105 | 101 | 80 | 6 | 21 | 0 | 9 | 0 | 1893 | 3 | 3 | Lake Huron, Mich. | |
| 62 | Bar Point..... | | do. | 105 | 101 | 80 | 0 | 21 | 6 | 8 | 0 | 1893 | 3 | 3 | Bar Point Shoal, Mich. | |
| 66 | Relief..... | | St. s. | 1590 | | 112 | 0 | 28 | 6 | 13 | 6 | 350 | 1896 | 4 | 8 | Relief. ¹ |
| 67 | Umatilla..... | AUCK | do. | 450 | 304 | 112 | 0 | 28 | 6 | 13 | 0 | 200 | 1897 | 4 | 11 | Umatilla Reef, Wash. |
| 68 | Firo Island..... | AZMS | do. | 1590 | 204 | 112 | 0 | 28 | 6 | 12 | 6 | 350 | 1897 | 4 | 10 | Firo Island, N. Y. |
| 69 | Overfalls..... | AZHT | do. | 1590 | 204 | 112 | 6 | 29 | 6 | 13 | 0 | 350 | 1897 | 4 | 10 | Overfalls, Del. |
| 70 | San Francisco..... | AUDE | do. | 1590 | | 112 | 0 | 28 | 6 | 13 | 0 | 350 | 1897 | 4 | 11 | San Francisco, Cal. |
| 71 | Diamond..... | AYTB | do. | 1590 | 204 | 112 | 0 | 28 | 6 | 13 | 0 | 350 | 1897 | 5 | 10 | Diamond Shoal, N. C. |
| 72 | Relief..... | | do. | 1033 | | 112 | 0 | 28 | 6 | 14 | 0 | 350 | 1000 | 5 | 13 | Relief. ¹ |
| 73 | Blue..... | BAEK | do. | 1338 | | 112 | 0 | 28 | 6 | 12 | 9 | 400 | 1901 | 4 | 8 | Pollock Rip Blue, Mass. |
| 74 | Portland..... | BALV | do. | 1435 | | 118 | 0 | 28 | 6 | 13 | 0 | 380 | 1902 | 4 | 8 | Portland, Mo. |
| 75 | St. Clair..... | | Scow | 160 | | 75 | 0 | 24 | 0 | 4 | 9 | | 1902 | 2 | 2 | Lake St. Clair, Mich. |
| 76 | Relief..... | | St. s. | 1578 | 169 | 117 | 7 | 28 | 8 | 12 | 0 | 380 | 1904 | 2 | 5 | Relief. ¹ |
| 77 | Peshtigo..... | | Scow | 1155 | | 75 | 0 | 21 | 6 | 4 | 0 | | 1900 | 2 | 3 | Peshtigo Reef, Wis. |
| 78 | Relief..... | | St. s. | 1668 | 188 | 112 | 9 | 28 | 6 | 12 | 6 | 325 | 1904 | 2 | 6 | Relief. ¹ |
| 79 | Five-Fathom..... | AZHP | do. | 1668 | 183 | 112 | 9 | 28 | 6 | 12 | 6 | 325 | 1904 | 4 | 8 | Five-Fathom Bank, N. J. |
| 80 | Lookout..... | AYQT | do. | 1668 | 185 | 112 | 9 | 28 | 6 | 12 | 6 | 325 | 1904 | 4 | 10 | Cape Lookout Shoals, N. C. |
| 81 | Heald..... | AWVH | do. | 1668 | 188 | 112 | 9 | 28 | 6 | 12 | 6 | 325 | 1904 | 4 | 8 | Heald Bank, Tex. |
| 82 | Relief..... | | do. | 1209 | | 95 | 2 | 21 | 0 | 8 | 11 | 90 | 1912 | 4 | 3 | Relief. ¹ |
| 83 | Blunts..... | AUFL | do. | 1068 | 188 | 112 | 9 | 28 | 6 | 13 | 0 | 325 | 1904 | 4 | 11 | Blunts Reef, Cal. |
| 84 | Brunswick..... | AYKV | do. | 1083 | 246 | 112 | 11 | 29 | 0 | 13 | 0 | 325 | 1907 | 4 | 10 | Brunswick, Ga. |
| 85 | Nantucket..... | BAFE | do. | 1083 | 246 | 112 | 11 | 29 | 0 | 13 | 0 | 400 | 1907 | 5 | 10 | Nantucket Shoals, Mass. |
| 86 | Great Round..... | BAFK | do. | 1083 | 246 | 112 | 11 | 29 | 0 | 13 | 0 | 380 | 1907 | 4 | 8 | Great Round Shoal, Mass. |
| 87 | Ambrose..... | AZMY | do. | 1683 | 246 | 112 | 11 | 29 | 0 | 13 | 0 | 325 | 1907 | 4 | 11 | Ambrose Channel, N. Y. |
| 88 | Columbia..... | AUCY | do. | 1683 | 246 | 112 | 11 | 29 | 0 | 13 | 0 | 325 | 1907 | 4 | 11 | Columbia River, Oreg. |
| 89 | Marlin..... | | do. | 203 | 76 | 88 | 0 | 21 | 0 | 10 | 0 | 90 | 1908 | 4 | 3 | Marlin Reef, Mich. |
| 90 | Relief..... | | do. | 1685 | 225 | 112 | 11 | 29 | 6 | 13 | 0 | 400 | 1908 | 4 | 6 | Relief. ¹ |
| 91 | Winter-Quarter..... | AZHD | do. | 1685 | 225 | 112 | 11 | 29 | 0 | 13 | 0 | 400 | 1908 | 4 | 10 | Winter-Quarter Shoal, Va. |
| 92 | Relief..... | | do. | 1685 | 225 | 112 | 11 | 29 | 0 | 13 | 0 | 400 | 1908 | 2 | 5 | Relief. ¹ |
| 93 | Swiftsure..... | ATXI | do. | 1685 | 225 | 112 | 11 | 29 | 0 | 13 | 0 | 400 | 1908 | 4 | 11 | Swiftsure Bank, Wash. |
| 94 | Frying-Pan..... | AYQR | do. | 1670 | 229 | 112 | 11 | 29 | 0 | 15 | 4 | 363 | 1911 | 4 | 10 | Frying-Pan Shoals, N. C. |
| 95 | Milwaukee..... | | do. | 1368 | 156 | 90 | 0 | 23 | 0 | 12 | 0 | 200 | 1912 | 4 | 5 | Milwaukee, Wis. |
| 96 | Poe..... | | Special | 1170 | | 85 | 0 | 23 | 6 | 11 | 5 | | 1914 | 3 | 4 | Poe Reef, Mich. |
| 97 | Bush..... | AYVC | do. | 87 | | 60 | 0 | 19 | 5 | 12 | 0 | | 1876 | 1 | 2 | Bush Bluff, Va. |
| 98 | Buffalo..... | | do. | 1195 | | 85 | 0 | 23 | 6 | 11 | 5 | 100 | 1915 | 4 | 2 | Milwaukee, Wis. |
| 101 | Charles..... | AZGP | do. | 1360 | | 92 | 3 | 25 | 0 | 12 | 2 | 200 | 1916 | 4 | 7 | Cape Charles, Va. |
| 102 | Southwest..... | AXBF | do. | 1360 | | 92 | 3 | 25 | 0 | 12 | 2 | 200 | 1917 | 4 | 7 | Southwest Pass, La. |

¹ Will display signal letters of the station relieved.
† Lattice towers in place of masts.

‡ Displacement.
§ Lantern mast only.

|| Brake horsepower.
⊙ U. S. Navy Radio Stations.

VESSELS OF THE BUREAU OF FISHERIES, DEPARTMENT OF COMMERCE.

(Iron vessels in *italics*.)

| Name of vessel. | Rlg. | Gross tonnage. | Net tonnage. | Length. | Breadth. | Depth. | When built. | Where built. | Comple- ment. | |
|-------------------------------------|----------------|----------------|--------------|-----------------------|----------------------|----------------------|-------------|-------------------------|------------------|-------|
| | | | | | | | | | Off- cers. | Crew. |
| <i>Albatross</i> | Steam screw.. | 638 | 384 | <i>Feet.</i> 200.0 | <i>Feet.</i> 27.0 | <i>Feet.</i> 16.9 | † 1882 | Wilmington, Del..... | 8 | 71 |
| <i>Blue Wing</i> | do..... | | | 54.6 | 11.5 | | 1897 | Baltimore, Md..... | | |
| <i>Curlew</i> | do..... | 50 | 50 | 79.0 | 20.0 | 3.4 | † 1902 | Rock Island, Ill..... | 1 | 3 |
| <i>Fish Hawk</i> | do..... | 441 | 205 | 148.6 | 27.0 | 10.9 | † 1879 | Wilmington, Del..... | 2 | 42 |
| <i>Gannet</i> | do..... | | 16 | 61.0 | 12.3 | | 1890 | Boston, Mass..... | 1 | 4 |
| <i>Osprey</i> ¹ | do..... | 40 | 23 | 72.0 | 17.3 | 6.0 | 1895 | San Francisco, Cal..... | 2 | 4 |
| <i>Phalarope</i> ² | do..... | 55 | 27 | 82.0 | 16.0 | 7.4 | 1881 | East Boston, Mass..... | 2 | 4 |
| <i>Roosevelt</i> ³ | do..... | 654 | 445 | 161.0 | 35.6 | 16.9 | 1905 | Bucksport, Me..... | 6 | 15 |
| <i>Shearwater</i> | do..... | 95 | 63 | 85.0 | 18.0 | 8.5 | 1909 | Ferrysburg, Mich..... | | |
| <i>Grampus</i> | Gas screw..... | 87 | 83 | 81.6 | 22.3 | 11.1 | † 1896 | Noank, Conn..... | 6 | 12 |

¹ Formerly steam screw Wigwam.

² Formerly steam yacht Adelta (105989).

³ Formerly steam screw Roosevelt (202129).

† Built under contract.

VESSELS OF THE BUREAU OF NAVIGATION, DEPARTMENT OF COMMERCE.

| Name of vessel. | Signal letters. | Rlg. | Gross tonnage. | Net tonnage. | Length. | Breadth. | Depth. | When built. | Where built. | Comple- ment. | |
|-----------------|-----------------|----------------|----------------|--------------|----------------------|----------------------|---------------------|-------------|-----------------------|------------------|-------|
| | | | | | | | | | | Off- cers. | Crew. |
| Kilkenny..... | GFVK | Gas screw..... | 52 | 45 | <i>Feet.</i> 79.4 | <i>Feet.</i> 14.4 | <i>Feet.</i> 6.6 | 1909 | New York, N. Y. . . . | 3 | 3 |
| Tarragon..... | GVBD | do..... | 29 | 17 | 52.0 | 13.2 | 4.2 | 1907 | Bayport, N. Y. . . . | 2 | 3 |

VESSELS OF THE BUREAU OF IMMIGRATION, DEPARTMENT OF LABOR.

(Steel vessel in SMALL CAPITALS.)

| Rtg. | Name of vessel. | Gross tonnage. | Net tonnage. | Dimensions. | | | When built. | Where built. | Comple-ment. | | Where stationed. |
|--------|-------------------|----------------|--------------|-----------------------|----------------------|----------------------|------------------|-------------------------|--------------|-------|---------------------|
| | | | | Length. | Breadth. | Depth. | | | Officers. | Crew. | |
| St. s. | ELLIS ISLAND..... | 802 | 545 | <i>Feet.</i> 144.4 | <i>Feet.</i> 37.1 | <i>Feet.</i> 12.1 | 1904 | Wilmington, Del..... | 2 | 25 | New York, N. Y. |
| St. s. | Immigrant..... | 220 | 125 | 103.0 | 22.6 | 12.6 | 1905 |do..... | 2 | 12 | Do. |
| Al. s. | Samoset..... | 12 | 6 | 40.6 | 9.0 | 4.6 | 1898 | Communipaw, N. J..... | 1 | 1 | Do. |
| St. s. | Angel Island..... | 427 | 289 | 135.7 | 24.0 | 10.6 | 1911 | Oakland, Cal..... | 1 | 11 | San Francisco, Cal. |
| St. s. | Inspector..... | 50 | 30 | 70.0 | 12.5 | 6.5 | 1908 | San Francisco, Cal..... | 2 | 4 | Do. |
| Ga. s. | Immigration..... | 2 | 1 | 30.0 | 7.6 | 4.1 | 1914 | Catano, P. R..... | 1 | 1 | San Juan, P. R. |
| Ga. s. | Fearless..... | 1 | 1 | 29.0 | 2.17 | 5.4 | 1907 | Buffalo, N. Y..... | 1 | 1 | Lowiston, N. Y. |
| Ga. s. | Vim II..... | 2 | 1 | 30.0 | 4.8 | 3.8 | (¹) | Unknown..... | 1 | 1 | Ogdensburg, N. Y. |
| Ga. s. | Saracen II..... | 1 | 1 | 28.8 | 1.8 | 5.6 | 1913 | Tonawanda, N. Y..... | 1 | 1 | Buffalo, N. Y. |
| Ga. s. | Red Head..... | 1 | 1 | 34.0 | 1.8 | 5.5 | 1910 | Buffalo, N. Y..... | 1 | 1 | Detroit, Mich. |

¹ Unknown.

VESSELS OF THE RECLAMATION SERVICE, DEPARTMENT OF THE INTERIOR.

| Name of vessel. | Class. | Register dimensions. | | | When built. | Where built. | Com-ple-ment. | Station. |
|-----------------|-------------------|----------------------|---------------------|---------------------|-------------|---------------------------|---------------|-----------------------------------|
| | | Length. | Breadth. | Depth. | | | | |
| Cascade..... | Tugboat..... | <i>Feet.</i> 23.0 | <i>Feet.</i> 8.0 | <i>Feet.</i> 3.6 | 1909 | Lake Keechelus, Wash..... | 1 | Lake Keechelus, Wash. |
| Keechelus..... | do..... | 30.0 | 8.0 | 4.4 | 1911 | Tacoma, Wash..... | 1 | Do. |
| Doris..... | Launch..... | 24.0 | 6.0 | 2.0 | | | 1 | Do. |
| Unnamed..... | Gas launch..... | 16.0 | 4.0 | 20.0 | 1917 | Salem, Ohio..... | 4 | Pathfinder Reservoir, Wyo. |
| The Tillie..... | do..... | 37.8 | 10.0 | | 1909 | | 1 | Sherburne Lakes Dam, Mont. |
| Fern..... | do..... | 18.0 | 5.5 | 3.0 | 1911 | Portland, Oreg..... | 1 | Klamath Falls, Oreg. |
| Modoc..... | do..... | 32.0 | 8.6 | 2.8 | 1909 |do..... | 2 | Tule Lake, Cal. |
| Unnamed..... | Steel dredge..... | 30.0 | 20.6 | 4.4 | 1915 | Cleveland, Ohio..... | | Hoyburn, Idaho. |
| Uncle Sam..... | Launch..... | 25.0 | 4.6 | 20.0 | 1917 | Lahonton, Nev..... | 1 | Lahonton Dam, Nev. |
| | Gas launch..... | 30.0 | 6.9 | 3.0 | 1918 | Wayzata, Minn..... | 1 | Elephant Butte Reservoir, N. Mex. |

VESSELS OWNED AND EMPLOYED BY THE PANAMA CANAL OR THE PANAMA RAILROAD COMPANY.

| Name of vessel. | Class. | Material. | Gross tons. | Dimensions. | | | Built. | | Purchased. | | Estimated value. | Complement. | | Where employed. |
|---------------------------------------|------------------------|-----------|-------------|-------------|----------|--------|--------|------------------------|------------|---------------------|------------------|-------------|-------|----------------------|
| | | | | Length. | Breadth. | Depth. | When. | Where. | When. | Where. | | Officers. | Crew. | |
| Achilles † | Collier | Steel | 11,081.00 | 536.0 | 65.0 | 39.6 | 1915 | Baltimore, Md. | 1915 | Baltimore, Md. | \$978,500 | | | Norfolk-Cristobal. |
| Ulysses † | do | do | 11,081.00 | 536.0 | 65.0 | 39.0 | 1915 | do | 1915 | do | 978,500 | | | Do. |
| Advance | Steam screw | Iron | 2,605.00 | 295.0 | 33.4 | 23.4 | 1883 | Chester, Pa. | | | 250,000 | | | New York-Cristobal. |
| Alliance | do | do | 3,905.00 | 336.0 | 42.0 | 23.9 | 1886 | do | | | 400,000 | | | Do. |
| Ancon ¹ | do | Steel | 9,606.00 | 489.5 | 58.0 | 28.9 | 1902 | Sparrows Point, Md. | 1909 | Sparrows Point, Md. | 850,000 | | | Do. |
| Caribbean ² | Cattle ship | do | 2,800.00 | 288.0 | 47.6 | 25.0 | 1907 | do | 1907 | do | 156,301 | | | Vicinity of Isthmus. |
| Colon ³ | Steam screw | do | 5,667.00 | 360.0 | 50.0 | 32.2 | 1899 | Philadelphia, Pa. | | United States | 650,000 | | | New York-Cristobal. |
| Cristobal ⁴ | do | do | 9,606.00 | 489.5 | 58.0 | 28.9 | 1902 | Sparrows Point, Md. | 1909 | do | 850,000 | | | Do. |
| Culebra ⁵ | Cattle ship | do | 2,800.00 | 288.0 | 47.6 | 25.0 | 1907 | do | 1907 | Sparrows Point, Md. | 109,325 | | | Vicinity of Isthmus. |
| General G. W. Goethals † ⁶ | Steam screw | do | 4,707.00 | 353.1 | 48.7 | 25.0 | 1911 | Vegesack, Germany | 1917 | | | | | |
| General H. F. Hodges † ⁷ | do | do | 2,732.00 | 323.5 | 39.0 | 23.0 | 1889 | Newcastle, England | 1917 | | | | | |
| General O. H. Ernst † ⁸ | do | do | 2,564.67 | 350.0 | 45.3 | 24.5 | 1907 | Hamburg, Germany | 1917 | | | | | |
| General W. C. Gorgas † ⁹ | do | do | 4,689.00 | 370.2 | 45.3 | 26.8 | 1902 | Rostock, Germany | 1917 | | | | | |
| Panama ¹⁰ | do | do | 5,667.00 | 360.0 | 50.0 | 32.2 | 1898 | Philadelphia, Pa. | 1905 | United States | 650,000 | | | New York-Cristobal. |
| Supply No. 1 | Gas screw supply boat | do | 117.00 | 85.0 | 20.0 | 9.0 | 1917 | Balboa, Canal Zone. | 1917 | Isthmus | 51,544 | 2 | 4 | Do. |
| Supply No. 2 | do | do | 117.00 | 85.0 | 20.0 | 9.0 | 1917 | do | 1917 | do | 51,544 | 2 | 4 | Do. |
| No. 1 | Barge (coal) | do | 1,200.00 | 150.0 | 35.8 | 12.0 | 1908 | Newport News, Va. | 1908 | Newport News, Va. | 11,000 | | 2 | Do. |
| No. 2 | Barge | do | 1,200.00 | 150.8 | 35.8 | 12.0 | 1908 | do | 1908 | do | 9,017 | | | Do. |
| No. 18 | Barge (sand-rock) | do | 1,200.00 | 150.0 | 35.0 | 12.0 | 1908 | do | 1908 | do | 11,000 | | | Do. |
| No. 19 | Barge | do | 1,200.00 | 157.0 | 35.0 | 12.0 | 1908 | do | 1908 | do | 11,171 | | 3 | Do. |
| No. 20 | Barge (sand-rock) | do | 1,200.00 | 150.0 | 35.0 | 12.0 | 1908 | do | 1908 | do | 11,000 | | 3 | Do. |
| No. 21 | Barge | do | 1,200.00 | 150.0 | 35.0 | 12.0 | 1908 | do | 1908 | do | 11,000 | | | Do. |
| No. 29 | do | do | 1,200.00 | 168.0 | 35.0 | 12.0 | 1910 | do | 1910 | do | 11,000 | | | Do. |
| No. 37 | Barge (oil-water) | do | 30.00 | 40.0 | 15.0 | 5.0 | 1905 | Jacksonville, Fla. | 1906 | Jacksonville, Fla. | 200 | | | Do. |
| No. 39 | Barge (oil) | do | 30.00 | 40.0 | 15.0 | 5.0 | 1905 | do | 1906 | do | 300 | | | Do. |
| No. 57 | Barge (coal lighter) | do | 250.00 | 110.0 | 24.0 | 7.5 | | | | | 2,600 | | | Do. |
| No. 87 | do | do | | 85.8 | 31.0 | 10.0 | 1910 | Cristobal, Canal Zone. | 1910 | | 14,000 | | | Do. |
| No. 96 | Barge (oil lighter) | do | 115.00 | 75.0 | 25.0 | 7.0 | 1905 | Jacksonville, Fla. | 1906 | Jacksonville, Fla. | 2,400 | | | Do. |
| No. 97 | Barge (coal) | do | 115.00 | 75.0 | 25.0 | 7.0 | 1905 | do | 1906 | do | 2,400 | | | Do. |
| No. 98 | do | do | 115.00 | 75.0 | 25.0 | 7.0 | 1905 | do | 1906 | do | 2,400 | | | Do. |
| No. 149 | Barge (lighter) | do | 391.00 | 110.0 | 24.6 | 8.0 | 1906 | Cristobal, Canal Zone. | 1906 | do | 8,000 | | | Do. |
| No. 150 | do | do | 300.00 | 110.0 | 24.6 | 8.0 | 1906 | do | 1906 | do | 8,000 | | | Do. |
| No. 215 | Barge (work barge) | Wood | | 18.0 | 6.0 | 2.0 | 1915 | do | | | 100 | | | Do. |
| No. 217 | Barge (oil lighter) | Steel | | 82.7 | 15.4 | 6.5 | 1910 | do | | | 1,000 | | | Do. |
| Clapet No. 7 | Barge (self-propelled) | do | 375.00 | 133.6 | 25.6 | 11.0 | 1886 | England | | | 7,000 | | | Do. |
| No. 157 | Derrick barge | Wood | 360.00 | 96.0 | 42.0 | 8.6 | 1911 | Cristobal, Canal Zone. | 1911 | | 10,724 | | | Do. |

¹ Formerly st. s. Shawmut (117125).

² Formerly dredge Ancon.

³ Formerly st. s. Mexico (92936).

⁴ Formerly st. s. Fremont (145934).

⁵ Formerly dredge Culebra.

⁶ Formerly German st. s. Grueswald.

⁷ Formerly German st. s. S. S. S. S.

⁸ Formerly German st. s. S. S. S. S.

⁹ Formerly German st. s. Prinz Sigismund.

¹⁰ Formerly st. s. Havana (90435).

† Collers Achilles and Ulysses are owned by the Panama Canal and are operated by the Panama Railroad Co.

‡ Taken over by United States and operated by the Panama Railroad Co.

§ Diesel engine.

VESSELS OWNED AND EMPLOYED BY THE PANAMA CANAL OR THE PANAMA RAILROAD COMPANY—Continued.

| Name of vessel. | Class. | Material. | Gross tons. | Dimensions. | | | Built. | | Purchased. | | Estimated value. | Complement. | | Where employed. |
|--------------------------------|----------------------------------|-----------|-------------|-------------|----------|--------|--------|--|------------|--------------------------------------|------------------|-------------|-------|-----------------|
| | | | | Length. | Breadth. | Depth. | When. | Where. | When. | Where. | | Officers. | Crew. | |
| No. 161..... | Derrick barge. | Wood. | 650.00 | 150.4 | 30.0 | 9.4 | 1911 | Cristobal, Canal Zone. | 1911 | | \$22,568 | | | Canal. |
| No. 163..... | Barge (coal hoist). | Steel. | | 72.0 | 18.9 | 7.4 | 1908 | Balboa, Canal Zone. | 1908 | | 3,000 | | | Do. |
| No. 179..... | House boat..... | do. | | 98.0 | 19.0 | 8.9 | 1907 | Cristobal, Canal Zone. | | | 2,160 | | | Do. |
| No. 198..... | House boat (pile driving). | do. | 150.00 | 70.6 | 29.0 | 7.0 | 1909 | do. | 1909 | | 6,000 | | | Do. |
| Birdena..... | Tug (coal burning). | do. | 25.00 | 57.9 | 12.0 | 6.0 | 1885 | France..... | 1904 | French Canal Co.. | 3,400 | 5 | 7 | Do. |
| Bohlo ¹ | do. | do. | 171.00 | 104.0 | 21.0 | 11.6 | 1908 | Camden, N. J..... | 1908 | Norfolk, Va..... | 25,000 | 6 | 29 | Do. |
| Bolivar..... | Tug (coal and oil). | do. | 234.00 | 127.0 | 23.0 | 9.5 | 1885 | do. | 1904 | French Canal Co.. | 29,000 | 6 | 29 | Do. |
| De Lesseps..... | Tug (oil burning). | do. | 75.00 | 72.0 | 15.0 | 9.0 | 1883 | Scotland..... | 1904 | do. | 5,000 | 6 | 20 | Do. |
| Empire..... | Tug (coal burning). | do. | 288.00 | 120.0 | 24.0 | 14.6 | 1909 | Port Richmond, N. Y. | 1909 | Port Richmond, N. Y. | 30,000 | 6 | 29 | Do. |
| Engineer..... | do. | do. | 152.00 | 101.0 | 21.6 | 10.7 | 1911 | Camden, N. J..... | 1918 | New York, N. Y.. | 40,000 | 6 | 21 | Do. |
| Gatun ² | do. | do. | 164.00 | 101.0 | 22.0 | 12.0 | 1902 | Philadelphia, Pa.. | 1906 | do. | 10,000 | 6 | 29 | Do. |
| Porto Bello ³ | do. | do. | 227.00 | 126.0 | 23.5 | 11.9 | 1906 | do. | 1907 | Baltimore, Md..... | 29,000 | | | Do. |
| Reliance ⁴ | Tug (oil burning). | do. | 272.00 | 131.0 | 25.0 | 13.6 | 1906 | Camden, N. J..... | 1908 | United States..... | 30,000 | 6 | 29 | Do. |
| Sanidad ⁵ | do. | do. | 221.00 | 82.1 | 15.6 | 11.6 | 1894 | England..... | 1904 | French Canal Co.. | 5,000 | 6 | 21 | Do. |
| Tercedo II..... | Drill barge..... | do. | 127.5 | 12.0 | 3.9 | | 1914 | Paraiso, Canal Zone. | | | 15,000 | 5 | 55 | Do. |
| Grader No. 1..... | Hydraulic grader. | do. | | 114.0 | 30.0 | 10.6 | 1914 | do. | 1915 | Isthmus..... | 3,500 | 3 | 31 | Do. |
| Grader No. 2..... | do. | do. | | 46.5 | 17.5 | 8.0 | 1915 | do. | 1915 | do. | 13,240 | 1 | 19 | Do. |
| Grader No. 3..... | do. | do. | 1,200.00 | 157.0 | 35.8 | 12.0 | 1915 | do. | 1915 | do. | 13,241 | 1 | 32 | Do. |
| No. 27..... | Barge (floating air compressor). | do. | 1,200.00 | 168.0 | 35.0 | 12.0 | 1910 | Newport News, Va. | 1910 | Newport News, Va. | 11,000 | | | |
| No. 01..... | Working barge. | do. | | 112.0 | 29.6 | 12.0 | 1909 | Balboa, Canal Zone. | | | 1,000 | | | Do. |
| No. 02..... | Diving barge. | Wood. | | 20.0 | 6.5 | 2.0 | 1913 | Paraiso, Canal Zone. | | | 150 | | | Do. |
| No. 03..... | do. | do. | | 20.4 | 7.0 | 2.1 | 1915 | do. | | | 150 | | | Do. |
| No. 176..... | House boat..... | Steel. | 125.00 | 72.0 | 18.0 | 7.5 | | Cristobal, Canal Zone. | | | 299 | | | Do. |
| No. 177 Brulser..... | do. | Wood. | | 42.0 | 15.0 | 10.5 | 1914 | Paraiso, Canal Zone. | | | 230 | | | Do. |
| No. 197 Brulser..... | Pile-driving barge No. 2. | Steel. | | 60.0 | 20.4 | 4.1 | 1909 | Balboa, Canal Zone. | 1909 | | 3,000 | | | Do. |
| Ancon..... | Gas launch..... | Wood. | | 26.3 | 8.0 | | | | 1915 | | 678 | | | Do. |
| Aspinwall..... | do. | do. | 11.28 | 40.0 | 9.2 | 5.1 | | New York, N. Y., Morris Heights, N. Y. | 1914 | Morris Heights, N. Y. | 4,637 | | | Do. |
| Atlantic..... | do. | do. | | 35.0 | 7.6 | | 1914 | do. | | | 4,445 | | | Do. |
| Azimuth II..... | do. | do. | 5.41 | 32.0 | 7.6 | 2.6 | 1915 | Paraiso, Canal Zone. | 1915 | Isthmus..... | 1,500 | | | Do. |
| Barbacoas II..... | do. | do. | | 35.0 | 7.6 | | 1915 | New York, N. Y., Port Clinton, Ohio. | 1915 | New York, N. Y., Port Clinton, Ohio. | 4,562 | | | Do. |
| Bonita..... | do. | do. | | 32.0 | 7.0 | 3.0 | 1910 | do. | 1910 | do. | 750 | | | Do. |
| B-621..... | do. | do. | | 36.0 | 10.0 | 4.6 | | | 1917 | Norfolk, Va..... | 500 | | | Do. |
| Callph..... | do. | Steel. | | 21.0 | | | 1915 | Port Clinton, Ohio. | 1915 | Port Clinton, Ohio. | 748 | | | Do. |
| Coco Solo..... | do. | Wood. | 40.00 | 56.0 | 15.0 | | 1914 | Baltimore, Md..... | 1914 | Baltimore, Md..... | 10,441 | | | Do. |
| Chillbre..... | do. | do. | 6.71 | 32.0 | 8.0 | 3.3 | 1910 | Paraiso, Canal Zone. | 1916 | Isthmus..... | 1,428 | | | Do. |
| Cruces..... | do. | do. | 7.02 | 35.0 | 7.6 | 4.8 | 1914 | New York, N. Y.. | 1915 | New York, N. Y.. | 4,419 | | | Do. |
| Dixie..... | do. | do. | | 35.0 | 7.0 | 4.0 | | | 1910 | | 2,310 | | | Do. |
| Dorothy..... | do. | do. | | 30.0 | 6.8 | 1.1 | | | 1916 | | 382 | | | Do. |
| El Vigil..... | do. | do. | | 32.0 | 8.2 | | 1917 | Isthmus..... | 1913 | Isthmus..... | 3,183 | | | Do. |
| Eunice..... | do. | do. | 18.20 | 42.0 | 12.0 | | 1917 | do. | 1918 | do. | 5,000 | | | Do. |
| Flamenco..... | do. | do. | 6.30 | 30.0 | 7.0 | 3.0 | 1912 | Philadelphia, Pa.. | 1912 | Philadelphia, Pa.. | 1,850 | | | Do. |
| Goodwill..... | do. | do. | | 35.9 | 9.0 | 4.0 | | | 1917 | Isthmus..... | 6,500 | | | Do. |
| Guard..... | do. | do. | | | | | | | | Isthmus..... | 330 | | | Do. |
| Hyacinth..... | Steam launch..... | do. | | 35.3 | 8.7 | 3.8 | 1917 | Paraiso, Canal Zone. | 1917 | do. | 1,627 | | | Do. |
| La Zona II..... | Gas launch..... | do. | | 35.0 | 7.6 | | 1915 | Morris Heights, N. Y. | 1915 | Morris Heights, N. Y. | 4,422 | | | Do. |

¹ Formerly st. s. Jack Twohy (201823).
² Formerly st. s. H. B. Chamberlin (00649).

³ Formerly st. s. Robert H. Smith.
⁴ Formerly st. s. M. E. Scully.

⁵ Formerly water boat No. 2.

VESSELS OWNED AND EMPLOYED BY THE PANAMA CANAL OR THE PANAMA RAILROAD COMPANY—Continued.

| Name of vessel. | Class. | Material. | Gross tons. | Dimensions. | | | Built. | | Purchased. | | Estimated value. | Complement. | | Where employed. |
|------------------|----------------------------------|-----------|-------------|---------------|--------------|--------------|--------|-------------------------------|------------|-------------------------------|------------------|-------------|-------|-----------------|
| | | | | Length. | Breadth. | Depth. | When. | Where. | When. | Where. | | Officers. | Crew. | |
| Limon..... | Gas launch..... | Wood..... | | Feet. 33.0 | Feet. 7.3 | Feet. 3.9 | 1918 | Balboa, Canal Zone. | 1918 | Isthmus..... | \$1,820 | | | Canal. |
| Lirio..... | do..... | do..... | 8.77 | 32.3 | 7.3 | 3.9 | 1912 | Morris Heights, N. Y. | 1912 | Morris Heights, N. Y. | 1,500 | | | Do. |
| Luis..... | do..... | do..... | 4.04 | 18.9 | 5.3 | 2.6 | 1911 | Cristobal, Canal Zone. | 1912 | Isthmus..... | 250 | | | Do. |
| Margaret..... | do..... | do..... | 6.15 | 32.0 | 7.0 | 3.0 | 1910 | Port Clinton, Ohio. | 1910 | Port Clinton, Ohio. | 1,000 | | | Do. |
| Margarita..... | do..... | do..... | | 50.0 | 10.0 | 3.0 | 1915 | Morris Heights, N. Y. | 1915 | Morris Heights, N. Y. | 7,465 | | | Do. |
| Mary B..... | do..... | do..... | | 35.0 | 7.6 | | 1915 | do..... | 1915 | do..... | 4,417 | | | Do. |
| Mary S..... | do..... | do..... | 14.00 | 33.0 | 3.9 | 6.0 | 1908 | Portsmouth, Va. | 1908 | do..... | 2,500 | | | Do. |
| Matilda..... | do..... | do..... | | 18.0 | 4.9 | 2.3 | | Isthmus..... | 1918 | Isthmus..... | 200 | | | Do. |
| Naos..... | do..... | do..... | 11.15 | 40.0 | 11.2 | 4.1 | 1914 | New York, N. Y. | 1914 | New York, N. Y. | 4,921 | | | Do. |
| No. 7..... | do..... | do..... | 1.32 | 20.0 | 5.6 | 6.2 | 1908 | Balboa, Canal Zone | 1908 | Isthmus..... | 324 | | | Do. |
| No. 8..... | do..... | do..... | .91 | 18.0 | 5.0 | 1.6 | 1908 | do..... | 1908 | do..... | 224 | | | Do. |
| No. 9..... | do..... | do..... | 1.32 | 20.0 | 5.0 | 2.0 | 1908 | do..... | 1908 | do..... | 224 | | | Do. |
| No. 10..... | do..... | do..... | 4.71 | 28.0 | 6.8 | 2.6 | 1903 | do..... | 1903 | do..... | 606 | | | Do. |
| No. 11..... | do..... | do..... | 4.32 | 28.0 | 6.8 | 2.6 | 1908 | do..... | 1903 | do..... | 1,016 | | | Do. |
| No. 12..... | do..... | do..... | 5.12 | 32.0 | 7.0 | 2.6 | | Isthmus..... | | do..... | 500 | | | Do. |
| No. 226..... | do..... | do..... | | 28.0 | | | | do..... | 1916 | Norfolk, Va. | 149 | | | Do. |
| No. 405..... | do..... | do..... | | | | | 1917 | Balboa, Canal Zone | 1917 | Isthmus..... | 2,771 | | | Do. |
| No. 1242..... | do..... | do..... | | 33.0 | | | | do..... | 1917 | Portsmouth, Va. | 433 | | | Do. |
| P-1..... | do..... | do..... | 8.1 | 40.0 | 8.2 | 4.2 | 1916 | Greenport, Long Island, N. Y. | 1917 | Greenport, Long Island, N. Y. | 5,600 | | | Do. |
| P-2..... | do..... | do..... | 8.1 | 40.0 | 8.2 | 4.2 | 1916 | do..... | 1917 | do..... | 5,500 | | | Do. |
| Pacific..... | do..... | do..... | 7.92 | 25.3 | 7.6 | 4.8 | 1914 | Morris Heights, N. Y. | 1914 | Morris Heights, N. Y. | 4,475 | | | Do. |
| Paja..... | do..... | do..... | | 32.0 | 8.2 | | 1918 | Balboa, Canal Zone | 1918 | Isthmus..... | 3,163 | | | Do. |
| Patrol..... | do..... | do..... | 13.69 | 40.0 | 9.0 | 3.0 | 1913 | Long Island City, N. Y. | 1914 | Long Island City, N. Y. | 6,440 | | | Do. |
| Pegulna..... | Kerosene launch (dispatch boat). | do..... | 30.00 | 68.0 | 14.0 | 6.7 | 1917 | Balboa, Canal Zone | 1917 | Isthmus..... | 23,395 | 2 | 6 | Do. |
| Periwinkle..... | Gas launch..... | do..... | 2.60 | 20.0 | 6.0 | 2.9 | 1913 | Morris Heights, N. Y. | 1913 | Morris Heights, N. Y. | 750 | | | Do. |
| Pilot..... | do..... | do..... | 7.98 | 35.0 | 7.6 | 4.0 | 1915 | do..... | 1915 | do..... | 4,417 | | | Do. |
| Pioneer..... | do..... | do..... | 13.19 | 40.0 | 8.0 | 3.0 | 1913 | Long Island City, N. Y. | 1914 | Long Island City, N. Y. | 6,452 | | | Do. |
| Pratique..... | do..... | do..... | 2.00 | 32.0 | 7.0 | 4.0 | 1908 | Baltimore, Md. | 1908 | Baltimore, Md. | 1,300 | | | Do. |
| Priscilla..... | do..... | do..... | 7.92 | 35.0 | 7.6 | 3.0 | 1914 | Morris Heights, N. Y. | 1915 | Morris Heights, N. Y. | 4,414 | | | Do. |
| Psyche..... | do..... | do..... | | 35.6 | 8.0 | 3.0 | 1912 | Philadelphia, Pa. | 1912 | Philadelphia, Pa. | 3,000 | | | Do. |
| San Lorenzo..... | do..... | do..... | 1.48 | 18.0 | 5.3 | 2.0 | 1911 | Cristobal, Canal Zone. | 1911 | Isthmus..... | 250 | | | Do. |
| Santa Rita..... | do..... | do..... | 7.92 | 35.6 | 8.0 | 3.0 | 1913 | Philadelphia, Pa. | 1913 | Philadelphia, Pa. | 4,292 | | | Do. |
| Search..... | do..... | do..... | 16.30 | 45.0 | 9.0 | 4.7 | 1913 | Long Island City, N. Y. | 1913 | Long Island City, N. Y. | 7,800 | | | Do. |
| Siri..... | Kerosene launch (dispatch boat). | Steel.. | 30.00 | 68.0 | 14.0 | 6.7 | 1917 | Balboa, Canal Zone. | 1917 | Isthmus..... | 23,393 | 2 | 6 | Do. |
| Snail..... | Gas launch..... | Wood..... | 4.20 | 20.2 | 6.0 | 2.3 | 1912 | Isthmus..... | 1912 | do..... | 700 | | | Do. |
| Supply..... | do..... | do..... | | 36.0 | | | 1916 | Navy Department | 1916 | Navy Department | 15 | | | Do. |
| Taboga..... | do..... | do..... | 16.32 | 54.0 | 10.2 | 4.8 | 1915 | Morris Heights, N. Y. | 1916 | Morris Heights, N. Y. | 7,618 | | | Do. |
| Vedette..... | do..... | do..... | | 32.0 | 8.0 | | 1914 | Bayonne, N. J. | 1914 | Bayonne, N. J. | 3,760 | | | Do. |
| No. 3..... | Barge (sand-rock). | Steel.. | 1,200.00 | 156.0 | 35.0 | 12.0 | 1908 | Newport News, Va. | 1908 | Newport News, Va. | 9,000 | 2 | | Do. |
| No. 13..... | Barge..... | do..... | 1,200.00 | 157.0 | 35.0 | 12.0 | 1908 | do..... | 1908 | do..... | 11,065 | | | Do. |
| No. 15..... | Barge (sand-rock). | do..... | 1,200.00 | 156.0 | 35.0 | 12.0 | 1908 | do..... | 1908 | do..... | 11,000 | | | Do. |
| No. 16..... | do..... | do..... | 1,200.00 | 156.0 | 35.0 | 12.0 | 1908 | do..... | 1908 | do..... | 11,000 | | 3 | Do. |
| No. 17..... | Barge (rock). | do..... | 1,200.00 | 156.9 | 35.6 | 12.0 | 1908 | do..... | 1908 | do..... | 11,000 | | | Do. |
| No. 36..... | Barge (oil-water). | do..... | 30.00 | 40.0 | 15.0 | 6.0 | 1905 | Jacksonville, Fla. | 1906 | Jacksonville, Fla. | 500 | | | Do. |
| No. 39..... | Barge (water). | do..... | 30.00 | 40.0 | 15.0 | 6.0 | 1905 | do..... | 1906 | do..... | 300 | | | Do. |
| No. 46..... | Barge..... | do..... | 500.00 | 127.5 | 32.0 | 12.0 | 1907 | Newport News, Va. | 1908 | Newport News, Va. | 15,000 | | | Do. |
| No. 47..... | Barge (sand). | do..... | 500.00 | 127.5 | 32.0 | 12.0 | 1907 | do..... | 1908 | do..... | 9,660 | | | Do. |
| No. 48..... | do..... | do..... | 500.00 | 127.5 | 32.0 | 12.0 | 1907 | do..... | 1908 | do..... | 15,000 | | | Do. |
| No. 49..... | do..... | do..... | 500.00 | 127.5 | 32.0 | 12.0 | 1907 | do..... | 1908 | do..... | 15,000 | | | Do. |
| No. 60..... | do..... | do..... | 500.00 | 127.5 | 32.0 | 12.0 | 1907 | do..... | 1908 | do..... | 15,000 | | | Do. |
| No. 62..... | Barge (cargo lighter). | do..... | 250.00 | 116.0 | 24.0 | 7.0 | | Isthmus..... | | do..... | 800 | | | Do. |
| No. 101..... | Barge (dump). | do..... | 400.00 | 126.0 | 31.0 | 10.0 | 1907 | Newport News, Va. | 1907 | Newport News, Va. | 10,000 | | | Do. |

VESSELS OWNED AND EMPLOYED BY THE PANAMA CANAL OR THE PANAMA RAILROAD COMPANY—Continued.

| Name of vessel. | Class. | Material. | Gross tons. | Dimensions. | | | Built. | | Purchased. | | Estimated value. | Complement. | | Where employed. |
|-----------------|----------------------------------|-----------|-------------|-------------|----------|--------|--------|------------------------|------------|-----------------------|------------------|-------------|-------|-----------------|
| | | | | Length. | Breadth. | Depth. | When. | Where. | When. | Where. | | Officers. | Crew. | |
| No. 102..... | Barge (dump). | Steel. | 400.00 | 127.0 | 31.0 | 10.6 | 1908 | Newport News, Va. | 1908 | Newport News, Va. | \$10,000 | | | Canal. |
| No. 103..... | do. | do. | 400.00 | 126.0 | 31.0 | 10.6 | 1907 | do. | 1908 | do. | 10,000 | | | Do. |
| No. 104..... | do. | do. | 400.00 | 126.0 | 31.0 | 10.6 | 1907 | do. | 1907 | do. | 10,000 | | | Do. |
| No. 105..... | do. | do. | 400.00 | 126.0 | 31.0 | 10.6 | 1908 | do. | 1908 | do. | 10,000 | | | Do. |
| No. 106..... | do. | do. | 400.00 | 126.0 | 31.0 | 10.6 | 1908 | do. | 1908 | do. | 10,000 | | | Do. |
| No. 107..... | do. | do. | 400.00 | 127.0 | 31.0 | 10.6 | 1908 | do. | 1908 | do. | 10,000 | | | Do. |
| No. 108..... | do. | do. | 400.00 | 126.0 | 31.0 | 10.6 | 1907 | do. | 1907 | do. | 10,000 | | | Do. |
| No. 109..... | do. | do. | 400.00 | 127.0 | 31.0 | 10.6 | 1907 | do. | 1907 | do. | 10,000 | | | Do. |
| No. 116..... | do. | do. | 500.00 | 154.0 | 32.0 | 10.0 | 1909 | Balboa, Canal Zone. | 1909 | do. | 10,000 | | | Do. |
| No. 119..... | do. | do. | 500.00 | 154.0 | 32.0 | 10.6 | 1909 | do. | 1909 | do. | 10,000 | | | Do. |
| No. 121..... | do. | do. | 400.00 | 122.0 | 31.6 | 10.6 | 1908 | do. | 1908 | do. | 10,000 | | | Do. |
| No. 122..... | do. | do. | 400.00 | 122.0 | 31.6 | 10.6 | 1908 | do. | 1908 | do. | 10,000 | | | Do. |
| No. 123..... | do. | do. | 400.00 | 122.0 | 31.6 | 10.6 | 1908 | do. | 1908 | do. | 10,000 | | | Do. |
| No. 131..... | do. | do. | 2,000.00 | 160.4 | 50.5 | 13.6 | 1913 | Sparrows Point, Md. | 1913 | do. | 67,254 | | | Do. |
| No. 132..... | do. | do. | 2,000.00 | 160.4 | 50.5 | 13.6 | 1913 | do. | 1913 | do. | 67,254 | | | Do. |
| No. 133..... | do. | do. | 2,000.00 | 160.4 | 50.5 | 13.6 | 1913 | do. | 1913 | do. | 67,054 | | | Do. |
| No. 134..... | do. | do. | 2,000.00 | 160.4 | 50.5 | 13.6 | 1913 | do. | 1913 | do. | 67,252 | | | Do. |
| No. 135..... | do. | do. | 2,000.00 | 160.4 | 50.5 | 13.6 | 1913 | do. | 1913 | do. | 68,254 | | | Do. |
| No. 136..... | do. | do. | 2,000.00 | 160.4 | 50.5 | 13.6 | 1913 | do. | 1913 | do. | 67,254 | | | Do. |
| No. 137..... | do. | do. | 2,000.00 | 160.0 | 50.6 | 13.6 | 1915 | Philadelphia, Pa. | 1915 | Philadelphia, Pa. | 63,688 | | | Do. |
| No. 138..... | do. | do. | 2,000.00 | 160.0 | 50.6 | 13.6 | 1915 | do. | 1915 | do. | 63,688 | | | Do. |
| No. 139..... | do. | do. | 2,000.00 | 160.0 | 50.6 | 13.0 | 1915 | do. | 1915 | do. | 63,688 | | | Do. |
| No. 140..... | do. | do. | 3,100.00 | 194.8 | 50.6 | 20.8 | 1916 | New York, N. Y. | 1916 | New York, N. Y. | 75,000 | | | Do. |
| No. 141..... | do. | do. | 3,000.00 | 201.0 | 52.0 | 18.3 | 1916 | do. | 1916 | do. | 85,000 | | | Do. |
| No. 140..... | Barge (coal lighter). | do. | 300.00 | 110.0 | 24.6 | 7.9 | 1906 | Norfolk, Va. | 1906 | do. | 8,000 | | | Do. |
| No. 147..... | do. | do. | 300.00 | 110.0 | 24.6 | 7.9 | 1906 | do. | 1906 | do. | 8,000 | | | Do. |
| No. 148..... | do. | do. | 300.00 | 110.0 | 24.6 | 7.9 | 1906 | do. | 1906 | do. | 8,000 | | | Do. |
| No. 170..... | Barge..... | do. | 115.00 | 75.0 | 25.0 | 7.0 | 1900 | Isthmus. | 1900 | do. | 2,400 | | | Do. |
| No. 171..... | do. | do. | 131.00 | 110.0 | 38.0 | 11.6 | 1900 | do. | 1900 | do. | 4,000 | | | Do. |
| No. 187..... | Barge (oil lighter). | do. | | 72.0 | 15.2 | 5.6 | 1908 | Cristobal, Canal Zone. | 1908 | do. | 500 | | | Do. |
| No. 188..... | do. | do. | | 46.0 | 45.0 | 8.0 | 1915 | Paraiso, Canal Zone. | 1915 | do. | 5,872 | | | Do. |
| No. 189..... | Barge (coal lighter). | do. | | 98.0 | 19.0 | 8.0 | 1915 | do. | 1915 | do. | 500 | | | Do. |
| No. 194..... | Barge (oil lighter). | do. | | 60.0 | 36.0 | 8.0 | 1915 | Paraiso, Canal Zone. | 1915 | do. | 6,283 | | | Do. |
| No. 195..... | do. | do. | | 72.0 | 24.0 | 10.0 | 1916 | do. | 1916 | do. | 7,857 | | | Do. |
| No. 199..... | Barge..... | do. | 580.00 | 112.0 | 29.6 | 11.6 | 1884 | Belgium. | 1918 | do. | 1,000 | | | Do. |
| No. 200..... | do. | do. | 500.00 | 112.0 | 29.6 | 11.6 | 1884 | do. | 1918 | do. | 1,000 | | | Do. |
| No. 201..... | Barge (landing lighter). | do. | | 47.6 | 12.1 | 4.7 | 1900 | do. | 1900 | do. | 300 | | | Do. |
| No. 202..... | Barge (material lighter). | do. | | 49.9 | 16.7 | 3.9 | 1900 | do. | 1900 | do. | 300 | | | Do. |
| No. 213..... | Work barge. | Wood. | | 23.1 | 7.0 | 2.1 | 1900 | Balboa, Canal Zone. | 1900 | do. | 100 | | | Do. |
| No. 225..... | Barge (flat deck). | do. | | 45.0 | 15.7 | 4.6 | 1900 | do. | 1900 | do. | 50 | | | Do. |
| No. 226..... | do. | Steel. | 510.00 | 110.0 | 38.0 | 11.0 | 1907 | do. | 1909 | do. | 2,500 | | | Do. |
| M-217..... | Landing boat. | Wood. | | 27.1 | 8.7 | 3.6 | 1915 | Balboa, Canal Zone. | 1915 | Isthmus. | 682 | | | Do. |
| Ajax..... | Floating crane | Steel. | 4,000.00 | 150.0 | 88.7 | 10.8 | 1913 | Cristobal, Canal Zone. | 1913 | Germany. | 423,700 | 2 | 19 | Do. |
| Hercules..... | do. | do. | 4,000.00 | 150.0 | 88.7 | 10.8 | 1913 | do. | 1913 | do. | 423,605 | 2 | 19 | Do. |
| La Valley..... | Crane boat. | do. | 1,200.00 | 188.0 | 41.0 | 15.0 | 1887 | do. | 1904 | French Canal Co. | 20,000 | 2 | 20 | Do. |
| Cascadas..... | Dipper dredge. | do. | | 144.0 | 55.0 | 15.6 | 1915 | do. | 1915 | South Milwaukee, Wis. | 441,337 | 8 | 71 | Do. |
| Gambou..... | do. | do. | | 144.0 | 44.0 | 16.6 | 1914 | do. | 1914 | do. | 280,033 | 8 | 71 | Do. |
| Paraiso..... | do. | do. | | 144.0 | 44.0 | 16.6 | 1914 | do. | 1914 | do. | 279,969 | 8 | 71 | Do. |
| Corozal..... | Self-propelling ladder dredge. | do. | 1,700.00 | 260.0 | 45.0 | 19.5 | 1911 | Scotland. | 1912 | Scotland. | 285,000 | 8 | 88 | Do. |
| Marmot..... | Ladder dredge | do. | 400.00 | 112.2 | 29.6 | 11.6 | 1886 | Belgium. | 1901 | French Canal Co. | 20,000 | 9 | 35 | Do. |
| No. 83..... | 20-inch pipeline suction dredge. | do. | 670.00 | 124.3 | 36.6 | 9.0 | 1908 | Sparrows Point, Md. | 1908 | Sparrows Point, Md. | 75,000 | 7 | 53 | Do. |
| No. 84..... | do. | do. | 670.00 | 124.3 | 36.6 | 9.0 | 1908 | do. | 1908 | do. | 75,000 | 7 | 47 | Do. |
| No. 86..... | do. | do. | 940.00 | 150.0 | 40.0 | 10.6 | 1910 | Baltimore, Md. | 1910 | Baltimore, Md. | 75,000 | 7 | 53 | Do. |

VESSELS OWNED AND EMPLOYED BY THE PANAMA CANAL OR THE PANAMA RAILROAD COMPANY—Continued.

| Name of vessel. | Class. | Material. | Gross tons. | Dimensions. | | | Built. | | Purchased. | | Estimated value. | Complement. | | Where employed. |
|---------------------------|---------------------------|-----------|-------------|----------------------|----------------------|----------------------|--------|------------------------|------------|--------------------|------------------|-------------|-------|-----------------|
| | | | | Length. | Breadth. | Depth. | When. | Where. | When. | Where. | | Officers. | Crew. | |
| Cocoll ¹ | Tug (steam-oil). | Steel.. | 213.00 | <i>Feet.</i> 96.0 | <i>Feet.</i> 23.0 | <i>Feet.</i> 12.4 | 1907 | Philadelphia, Pa.. | 1908 | Philadelphia, Pa.. | \$30,000 | 0 | 29 | Canal. |
| No. 26..... | do. | do.. | 20.00 | 55.0 | 12.0 | 7.0 | 1885 | France..... | 1904 | French Canal Co.. | 3,400 | 5 | 3 | Do. |
| No. 4..... | Barge (hoisting). | do.. | 1,200.00 | 150.8 | 35.0 | 12.0 | 1908 | Newport News, Va. | 1908 | Newport News, Va. | 11,000 | | 2 | Do. |
| No. 56..... | Barge (coal hoister). | do.. | 250.00 | 110.0 | 24.0 | 7.5 | | | | | 2,662 | | | Do. |
| No. 66..... | do. | do.. | 300.00 | 120.0 | 24.0 | 8.0 | | Isthmus..... | | | 2,000 | | | Do. |
| No. 67..... | do. | do.. | 300.00 | 120.0 | 24.0 | 8.0 | | do. | | | 2,000 | | | Do. |
| No. 71..... | do. | do.. | 300.00 | 116.0 | 25.0 | 8.0 | 1905 | Cristobal, Canal Zone. | 1905 | | 5,040 | | | Do. |
| No. 72..... | do. | do.. | 300.00 | 116.0 | 25.0 | 8.0 | 1905 | do. | 1905 | | 5,040 | | | Do. |
| No. 117..... | Barge (dump). | do.. | 500.00 | 154.0 | 33.0 | 10.6 | 1909 | do. | 1909 | | 10,000 | | | Do. |
| No. 118..... | do. | do.. | 500.00 | 154.0 | 32.0 | 10.6 | 1909 | do. | 1909 | | 10,000 | | | Do. |
| No. 151..... | Barge (lighter) | do.. | 300.00 | 110.0 | 24.0 | 8.0 | 1900 | do. | 1900 | | 10,000 | | | Do. |
| No. 163..... | Barge. | do.. | 115.00 | 75.0 | 25.0 | 7.0 | | Jacksonville, Fla.. | | | 9,129 | | | Do. |
| No. 180..... | Boathouse. | Wood. | | 42.0 | 15.0 | 10.5 | 1915 | Bahon, Canal Zone. | | | 203 | | | Do. |
| No. 204..... | Barge. | do.. | | 24.0 | 10.0 | 1.7 | | do. | | | 86 | | | Do. |
| No. 211..... | Barge (material lighter). | do.. | | 20.4 | 9.4 | 3.0 | | do. | | | 100 | | | Do. |
| No. 212..... | Barge (flat deck). | do.. | | 20.0 | 8.0 | 2.0 | | do. | | | 100 | | | Do. |
| No. 220..... | Barge (lighter) | do.. | | 30.0 | 12.0 | | | Isthmus..... | | | 300 | | | Do. |
| No. 222..... | Barge (lighter) | do.. | | 36.6 | 14.2 | 4.6 | | | | | 300 | | | Do. |
| Vulcan..... | Barge (lighter) | do.. | | 100.0 | 28.0 | 8.0 | 1907 | Scotland..... | 1908 | Scotland..... | 20,000 | | | Do. |

¹ Formerly st. s. Catherine Moran.

A P P E N D I X .

LIST OF SEIZED GERMAN VESSELS, ALPHABETICALLY ARRANGED UNDER THEIR NEW NAMES.
LIST OF DUTCH VESSELS REQUISITIONED UNDER AUTHORITY OF THE PROCLAMATION OF THE
PRESIDENT OF THE UNITED STATES MARCH 20, 1918.

APPENDIX.

LIST OF SEIZED GERMAN VESSELS, ALPHABETICALLY ARRANGED UNDER THEIR NEW NAMES.

[Corrected to Dec. 31, 1918.]

STEAM AND SAIL.

| Official No. | Rfg. | New name. | Old name. | Gross tonnage. | Net tonnage. | Official No. | Rfg. | New name. | Old name. | Gross tonnage. | Net tonnage. |
|--------------|--------|--|----------------------------|----------------|--------------|--------------|--------|-------------------------------------|-----------------------------|----------------|--------------|
| 215188 | St. s. | ¹ Actaeon..... | Adamsturm..... | 4,999 | 3,158 | 215217 | Bk. | Moshulu..... | Kurt..... | 3,116 | 2,011 |
| | St. s. | ^a Acolus..... | Grosser Kurfurst..... | 13,102 | 7,880 | | St. s. | ^a Mount Vernon..... | Kronprinzessin Cecilie..... | 18,372 | 7,564 |
| | St. s. | ^a Agamemnon..... | Kaiser Wilhelm II..... | 19,360 | 6,352 | | St. s. | Muscoota..... | Ottawa..... | 2,660 | 2,503 |
| | St. s. | ^a Amerika..... | Amerika..... | 22,621 | 13,637 | | St. s. | ^b Nansemond..... | Pennsylvania..... | 13,332 | 8,626 |
| 215294 | St. s. | ^a Amphion..... | Koln..... | 7,409 | 4,665 | 215912 | Ga. s. | Neptun..... | Neptun..... | 197 | 136 |
| 215553 | St. s. | ^a Andalusia..... | Andalusia..... | 5,500 | 3,018 | 215190 | St. s. | Neuse..... | Mogdeburg..... | 4,496 | 2,876 |
| | St. s. | ^a Antigone..... | Neckar..... | 9,835 | 6,199 | | St. s. | ^b Newport News..... | Odenwald..... | 3,537 | 2,098 |
| 215616 | St. s. | ^a Apelles..... | Elsass..... | 8,298 | 5,210 | | St. s. | ^d Nipsic..... | Borneo..... | 2,168 | 1,344 |
| 215199 | Shp. | ^a Arapahoe..... | Steinbek..... | 2,163 | 2,061 | 215570 | St. s. | Nyanza..... | Esslingen..... | 6,213 | 3,866 |
| 215225 | St. s. | ^a Arcadia..... | Arcadia..... | 5,453 | 3,412 | 215016 | St. s. | Oconee..... | Mala..... | 2,554 | 1,634 |
| 215054 | St. s. | ^a Armenia..... | Armenia..... | 5,463 | 3,386 | 215171 | St. s. | Orion..... | Prinz Oskar..... | 6,026 | 3,777 |
| 215315 | St. s. | ^a Artemis..... | Bohemia..... | 8,413 | 5,247 | 215308 | St. s. | Osage..... | Serapis..... | 4,807 | 2,953 |
| | St. s. | ^b Artigas..... | Wiegand..... | 499 | 292 | 215813 | St. s. | Olsego..... | Prinz Eitel Friedrich..... | 4,650 | 2,920 |
| 215056 | St. s. | ^a Ascutney..... | Pisa..... | 4,966 | 3,147 | 215224 | St. s. | Owasco..... | Allemannta..... | 4,630 | 2,915 |
| | St. s. | ^b Astoria..... | Frieda Leonhardt..... | 2,822 | 1,818 | 215189 | St. s. | Pawnee..... | Hamburg..... | 4,471 | 2,837 |
| 215997 | Ga. s. | ^a Atlas..... | Atlas..... | 200 | 145 | | St. s. | ^b Pensacola..... | Nicarua..... | 3,074 | 2,298 |
| | St. s. | ^b Bath..... | Andromeda..... | 2,554 | 1,646 | 215126 | St. s. | ^b Pequot..... | Ockenfels..... | 5,021 | 3,541 |
| | St. s. | ^b Beaufort..... | Rudolf Blumberg..... | 1,769 | 1,077 | | St. s. | ^a Pocahontas..... | Prinzess Irene..... | 10,892 | 6,443 |
| 215170 | St. s. | ^a Black Arrow..... | Rhaetia..... | 6,509 | 4,141 | | St. s. | ^a Powhatan..... | Hamburg..... | 10,531 | 6,420 |
| | St. s. | ^a Bridgeport..... | Breslau..... | 7,524 | 4,808 | | St. s. | ^a President Grant..... | President Grant..... | 18,072 | 11,111 |
| | St. s. | ^a Camden..... | Kiel..... | 4,491 | 2,874 | | St. s. | ^a President Lincoln..... | President Lincoln..... | 18,167 | 11,171 |
| 215555 | St. s. | ^b Casco..... | Elmshorn..... | 6,022 | 3,761 | 216018 | St. s. | ^a Princess Matolka..... | Princess Alice..... | 10,492 | 6,068 |
| 215550 | St. s. | ^a Chattahoochee..... | Sachsen..... | 8,232 | 6,307 | | St. s. | ^d Quantico..... | Lycemooon..... | 1,025 | 1,238 |
| 215218 | Shp. | ^a Chillicothe..... | Arnoldus Vinnen..... | 1,862 | 1,726 | | St. s. | ^b Quincy..... | Vogesen..... | 3,716 | 2,357 |
| 215558 | St. s. | ^a Coosa..... | Loongmoon..... | 1,969 | 1,218 | | St. s. | ^d Quinnebaug..... | Pongtong..... | 1,631 | 907 |
| | St. s. | ^c Covington..... | Cincinnati..... | 16,339 | 9,733 | 215818 | St. s. | ^a Rajah..... | Rajah..... | 2,329 | 1,378 |
| | St. s. | ^a DeKalb..... | Prinz Eitel Friedrich..... | 8,707 | 4,812 | 215709 | St. s. | ^b Rappahannock..... | Pommern..... | 6,478 | 4,021 |
| 215106 | St. s. | ^c General G. W. Goethals..... | Grunowald..... | 4,833 | 2,878 | | St. s. | ^d Raritan..... | Carl Diederichsen..... | 1,243 | 774 |
| 215067 | St. s. | ^c General H. F. Hodges..... | Savola..... | 2,732 | 1,667 | 215771 | St. s. | ^a Sachem..... | Coblentz..... | 3,130 | 1,869 |
| 215066 | St. s. | ^c General O. H. Ernst..... | Sachsenwald..... | 3,564 | 2,259 | | St. s. | ^a Samoa..... | Saxonia..... | 4,424 | 2,782 |
| | St. s. | ^c General W. C. Gorgas..... | Prinz Sigismund..... | 4,504 | 2,826 | | St. s. | ^b Savannah..... | Rhein..... | 10,053 | 6,398 |
| | St. s. | ^a George Washington..... | George Washington..... | 25,509 | 15,378 | | St. s. | ^a Susquehanna..... | Mark..... | 6,403 | 3,998 |
| 215828 | St. s. | ^b Gulfport..... | Locksun..... | 1,657 | 1,020 | 215528 | St. s. | ^a Suwanee..... | Staatssekretar Kraetko..... | 1,962 | 1,133 |
| | Ga. s. | ^a Hercules..... | Bulgaria..... | 11,440 | 7,305 | 215493 | St. s. | ^a Tacony..... | Camilla Rickmers..... | 5,130 | 3,163 |
| | St. s. | ^a Hermes..... | Hermes..... | 148 | 115 | 215848 | St. s. | ^a Ticonderoga..... | Clara Jobsen..... | 1,735 | 1,103 |
| | St. s. | ^b Houston..... | Lebenfels..... | 4,525 | 2,830 | | St. s. | ^a Tioga..... | Holsatia..... | 6,187 | 3,769 |
| | St. s. | ^a Huron..... | Friedrich der Grosse..... | 10,771 | 6,581 | 215895 | St. s. | ^a Tippacanoe..... | Indra..... | 1,745 | 1,042 |
| | St. s. | ^a Iosco..... | Johanno..... | 1,531 | 952 | 215603 | Shp. | ^a Tonawanda..... | Bambala..... | 4,074 | 2,994 |
| 215791 | St. s. | ^a Iroquois..... | Wittekind..... | 5,640 | 3,606 | 215552 | St. s. | ^a Tunica..... | Kronprinz Wilhelm..... | 14,908 | 5,162 |
| 215035 | St. s. | ^a Isonomia..... | Nassovia..... | 3,601 | 2,474 | | St. s. | ^a Von Steuben..... | Tubingen..... | 5,672 | 3,312 |
| 215710 | St. s. | ^a Itasca..... | Selos..... | 6,126 | 4,540 | 215554 | St. s. | ^b Wabash..... | Suevia..... | 4,330 | 2,601 |
| | St. s. | ^a Kittory..... | Trasient..... | 1,849 | 924 | 215551 | St. s. | ^b Wachusett..... | Prinz Waldemar..... | 3,155 | 1,831 |
| | St. s. | ^a Klithan..... | Waterland..... | 54,281 | 23,548 | 215711 | St. s. | ^a Wacuta..... | Darvel..... | 1,508 | 890 |
| | St. s. | ^a Long Beach..... | Hohenfelde..... | 2,074 | 1,387 | | St. s. | ^a Wamsutta..... | Gouverneur Jaeschke..... | 1,694 | 922 |
| | St. s. | ^a Madawaska..... | Konig Wilhelm II..... | 9,400 | 5,764 | 215609 | St. s. | ^a Watauga..... | Staatssekretar Solf..... | 304 | 123 |
| | St. s. | ^a Meroury..... | Barbarossa..... | 10,983 | 6,462 | 215207 | St. s. | ^a Wyanotte..... | Willehad..... | 4,701 | 3,011 |
| 215812 | St. s. | ^b Mocassin..... | Prinz Joachim..... | 4,750 | 2,981 | 215015 | St. s. | ^a Yadkin..... | Clara Mennig..... | 1,685 | 1,004 |
| 215210 | Bk. | ^a Monongahela..... | Dalbok..... | 2,752 | 2,540 | | St. s. | ^d Yazoo..... | Marudu..... | 1,514 | 902 |
| 215653 | Bk. | ^a Montauk..... | Matador..... | 1,467 | 1,366 | 215017 | St. s. | ^a Yucca..... | Portonia..... | 2,777 | 1,744 |
| 215544 | St. s. | ^a Monticello..... | O. J. D. Ahlers..... | 7,682 | 4,731 | 216094 | St. s. | ^a Yuma..... | Tsintau..... | 1,685 | 1,002 |
| 215545 | St. s. | ^a Montpelier..... | Bochum..... | 6,128 | 3,721 | | | | | | |

¹ Torpedoed, Nov. 25, 1917.
² Torpedoed, March 23, 1918.
³ Torpedoed July 1, 1918.
⁴ Torpedoed, Dec. 10, 1917.
⁵ Torpedoed, May 31, 1918.

⁶ Torpedoed, Sept. 30, 1918.
⁷ Torpedoed, July 25, 1918.
⁸ Stranded, Oct. 10, 1917.
^a Navy troop transport.
^b Navy overseas transport.

^c Operated by the Panama Railroad Co.
^d Not yet documented; chartered by Philippine government
^e Gunboat.
^f Sold to Philippine corporation.

LIST OF SEIZED GERMAN VESSELS, ALPHABETICALLY ARRANGED UNDER THEIR NEW NAMES—Continued.

LIGHTERS.

| Official No. | Rig. | New name. | Old name. | Gross tonnage. | Net tonnage. | Official No. | Rig. | New name. | Old name. | Gross tonnage. | Net tonnage. |
|--------------|------|----------------------------|-------------------------|----------------|--------------|--------------|------|------------|------------|----------------|--------------|
| | | 1 Coca..... 2 Pisa..... | Arndt..... Aroa..... | | | | | Tawah..... | Argus..... | | |

UNPROTECTED CRUISER.

| | | | | | | | | | | | |
|--|--|-----------------|------------|---------|--|--|--|--|--|--|--|
| | | 3 4 Schurz..... | Geler..... | 4 1,630 | | | | | | | |
|--|--|-----------------|------------|---------|--|--|--|--|--|--|--|

GERMAN VESSELS SEIZED BY THE GOVERNMENT OF CUBA.

| | | | | | | | | | | | |
|--|--------|---------------|---------------|-------|-------|--|--------|-----------------|-----------------|-------|-------|
| | St. s. | Adelheid..... | Adelheid..... | 2,870 | 2,057 | | St. s. | Constantia..... | Constantia..... | 3,026 | 1,889 |
| | St. s. | Bavaria..... | Bavaria..... | 3,898 | 2,466 | | St. s. | Olivant..... | Olivant..... | 4,014 | 2,928 |

1 Not yet documented.

2 Taken over by Navy Department.

3 Collided with U. S. S. Florida and sank, June 21, 1918.

4 Displacement.

**LIST OF DUTCH VESSELS REQUISITIONED UNDER AUTHORITY OF THE PROCLAMATION OF THE
PRESIDENT OF THE UNITED STATES MAR. 20, 1918.**

(All vessels built of steel.)

ASSIGNED TO THE U. S. SHIPPING BOARD.

| Signal letters. | Rig. | Name of vessel. | Gross tonnage. | Net tonnage. | Length. | Breadth. | Depth. | When built. | Where built. |
|-----------------|--------|-----------------------------|----------------|--------------|---------|----------|--------|-------------|----------------------------|
| LKBC.... | St. s. | Adonis..... | 1,704 | 1,053 | 251.0 | 34.5 | 18.2 | 1905 | Rotterdam, Holland. |
| LKBD.... | St. s. | Alcor..... | 3,551 | 2,170 | 361.3 | 49.8 | 22.0 | 1915 | Do. |
| LKBF.... | St. s. | Alloth..... | 2,069 | 1,279 | 279.9 | 41.0 | 20.8 | 1905 | Alblasserdam, Holland. |
| LKBG.... | St. s. | Alkald..... | 3,028 | 1,833 | 325.0 | 47.0 | 21.8 | 1910 | Rotterdam, Holland. |
| LKBH.... | St. s. | Ameland..... | 3,511 | 2,156 | 359.0 | 49.9 | 22.0 | 1916 | Do. |
| LKBJ.... | St. s. | Arakan..... | 5,105 | 3,204 | 400.0 | 53.5 | 27.1 | 1912 | West Hartlepool, England. |
| LKBM.... | St. s. | Arundo..... | 3,105 | 1,997 | 331.6 | 48.1 | 22.3 | 1913 | Rotterdam, Holland. |
| LKBN.... | St. s. | Bacchus..... | 2,254 | 1,400 | 301.5 | 42.4 | 17.1 | 1899 | Port Glasgow, Scotland. |
| LKBQ.... | St. s. | Barendrecht (tanker)..... | 3,704 | 2,324 | 337.0 | 47.2 | 24.1 | 1915 | Greenock, Scotland. |
| LKBS.... | St. s. | Bellatrix..... | 3,552 | 2,170 | 345.0 | 48.6 | 23.3 | 1915 | Rotterdam, Holland. |
| LKBT.... | St. s. | Besoeki..... | 3,778 | 2,435 | 345.0 | 44.5 | 20.8 | 1901 | Hamburg, Germany. |
| LKBW.... | St. s. | Biosbosch..... | 484 | 241 | 151.9 | 25.3 | 11.5 | 1910 | Do. |
| LKCF.... | St. s. | Bultenzorg..... | 7,097 | 4,520 | 445.7 | 54.0 | 37.0 | 1910 | Flushing, Holland. |
| LKCG.... | St. s. | Bussum..... | 3,633 | 2,283 | 360.0 | 48.2 | 22.8 | 1917 | Capello a/d Ysel, Holland. |
| LKCM.... | St. s. | Cillo..... | 2,927 | 1,827 | 326.9 | 44.3 | 19.0 | 1910 | Rotterdam, Holland. |
| LKMS.... | St. s. | Dubho..... | 3,233 | 1,967 | 331.0 | 48.0 | 24.6 | 1912 | Do. |
| LKCO.... | St. s. | Elisabeth..... | 1,797 | 1,133 | 280.0 | 38.3 | 18.2 | 1907 | Stockton, England. |
| LKCS.... | St. s. | Gooland..... | 3,898 | 2,486 | 344.8 | 49.8 | 17.9 | 1904 | Port Glasgow, Scotland. |
| LKCV.... | St. s. | Gorredyk..... | 6,462 | 4,153 | 401.0 | 62.1 | 29.3 | 1902 | West Hartlepool, England. |
| LKCW.... | St. s. | Hercules..... | 2,286 | 1,372 | 325.0 | 45.0 | 18.6 | 1904 | Capello, Holland. |
| LKDC.... | St. s. | Jan van Nassau..... | 3,329 | 2,091 | 346.4 | 44.3 | 25.3 | 1913 | Port Glasgow, Scotland. |
| LKDH.... | St. s. | Jobshaven..... | 3,528 | 2,150 | 359.4 | 49.0 | 22.1 | 1916 | Rotterdam, Holland. |
| LKDM.... | St. s. | Kralingen..... | 1,378 | 708 | 239.2 | 36.1 | 10.7 | 1917 | Kinderdijk, Holland. |
| LKDN.... | St. s. | Larenberg..... | 3,260 | 2,005 | 326.6 | 48.2 | 22.9 | 1915 | Capello, Holland. |
| LKDP.... | St. s. | Leersum..... | 3,681 | 2,290 | 360.0 | 48.0 | 25.3 | 1916 | Amsterdam, Holland. |
| LKDG.... | St. s. | Maartensdyk..... | 6,482 | 4,118 | 409.5 | 52.1 | 29.3 | 1902 | West Hartlepool, England. |
| LKDR.... | St. s. | Magdalena..... | 2,173 | 1,340 | 297.0 | 44.0 | 18.0 | 1909 | Stockton, England. |
| LKDS.... | St. s. | Malang..... | 3,526 | 2,251 | 332.8 | 44.0 | 28.4 | 1898 | Stockton, England. |
| LKDT.... | St. s. | Merak..... | 3,023 | 1,856 | 325.6 | 47.0 | 21.8 | 1910 | Rotterdam, Holland. |
| LKDW.... | St. s. | Mercurius..... | 2,893 | 1,823 | 327.0 | 44.2 | 18.5 | 1909 | Port Glasgow, Scotland. |
| LKFB.... | St. s. | Mijdrecht (tanker)..... | 3,476 | 2,169 | 325.0 | 47.2 | 22.5 | 1912 | Rotterdam, Holland. |
| LKFC.... | St. s. | Mirac..... | 3,530 | 2,139 | 361.5 | 49.8 | 22.0 | 1917 | Do. |
| LKFD.... | St. s. | Mirac..... | 1,909 | 1,235 | 279.9 | 40.0 | 19.8 | 1906 | Do. |
| LKFG.... | St. s. | Neptunus..... | 1,670 | 978 | 251.1 | 34.8 | 18.6 | 1906 | Do. |
| LKFH.... | St. s. | Nickelro..... | 2,461 | 1,650 | 310.0 | 40.0 | 19.2 | 1907 | Copenhagen, Denmark. |
| LKFI.... | St. s. | Noord Brabant..... | 2,331 | 1,359 | 280.7 | 44.2 | 19.7 | 1916 | Bolnes, Holland. |
| LKFJ.... | St. s. | Oostdijk..... | 3,051 | 1,870 | 325.6 | 47.2 | 21.8 | 1912 | Rotterdam, Holland. |
| LKFK.... | St. s. | Pheeda..... | 2,636 | 1,652 | 305.6 | 44.6 | 21.7 | 1906 | Do. |
| LKFL.... | St. s. | Pluto..... | 1,150 | 708 | 229.7 | 32.0 | 15.8 | 1905 | Do. |
| LKFT.... | St. s. | Pollux..... | 2,880 | 1,815 | 326.8 | 44.1 | 18.7 | 1909 | Do. |
| LKFV.... | St. s. | Poseldon..... | 1,908 | 1,007 | 295.7 | 43.2 | 17.2 | 1914 | Port Glasgow, Scotland. |
| LKFW.... | St. s. | Prins der Nederlanden..... | 2,280 | 1,428 | 291.3 | 38.3 | 20.6 | 1902 | Hamburg, Germany. |
| LKGB.... | St. s. | Prins Frederik Hendrik..... | 2,164 | 1,360 | 317.8 | 40.1 | 18.5 | 1901 | Amsterdam, Holland. |
| LKGC.... | St. s. | Prins Willem I..... | 2,120 | 1,331 | 284.2 | 38.0 | 19.5 | 1901 | Do. |
| LKGD.... | St. s. | Procyon..... | 3,565 | 2,175 | 345.8 | 48.7 | 23.2 | 1915 | Rotterdam, Holland. |
| LKGF.... | St. s. | Randwijk..... | 2,401 | 1,517 | 287.4 | 45.2 | 20.9 | 1912 | Alblasserdam, Holland. |
| LKGN.... | St. s. | Randwijk..... | 1,672 | 1,037 | 256.4 | 38.0 | 18.7 | 1910 | Do. |
| LKJG.... | St. s. | Roeapat..... | 7,562 | 4,740 | 450.6 | 56.3 | 35.6 | 1914 | Port Glasgow, Scotland. |
| LKQJ.... | St. s. | Ryndyk..... | 3,556 | 2,172 | 345.6 | 48.8 | 23.2 | 1915 | Rotterdam, Holland. |
| LKOR.... | St. s. | S. | 2,168 | 1,226 | 269.5 | 42.1 | 18.1 | 1916 | Stockton, England. |
| LKOS.... | St. s. | Sh. | 3,056 | 1,951 | 340.0 | 47.0 | 24.0 | 1905 | Rotterdam, Holland. |
| LKHB.... | St. s. | Ternate..... | 5,009 | 3,550 | 393.0 | 51.5 | 34.6 | 1907 | Port Glasgow, Scotland. |
| LKHC.... | St. s. | Texel..... | 3,210 | 1,966 | 331.0 | 48.0 | 24.6 | 1913 | Rotterdam, Holland. |
| LKHD.... | St. s. | Ther. | 3,694 | 2,327 | 347.7 | 45.3 | 26.3 | 1901 | Walsend-on-Tyne, England. |
| LKHF.... | St. s. | Thuban..... | 3,565 | 2,174 | 345.8 | 48.7 | 23.2 | 1915 | Rotterdam, Holland. |
| LKJY.... | St. s. | Tjikembang..... | 8,013 | 5,028 | 493.6 | 58.3 | 31.2 | 1914 | Flushing, Holland. |
| LKIJ.... | St. s. | Tjlsondal..... | 8,039 | 5,019 | 494.0 | 58.4 | 31.2 | 1915 | Do. |
| LKIH.... | St. s. | Triton..... | 1,883 | 1,028 | 296.1 | 43.2 | 17.2 | 1913 | Port Glasgow, Scotland. |
| LKIM.... | St. s. | Veendyk..... | 6,874 | 4,201 | 425.0 | 54.0 | 34.0 | 1914 | Stockton, England. |
| LKIN.... | St. s. | Veerhaven..... | 3,001 | 1,873 | 325.0 | 47.0 | 22.4 | 1911 | West Hartlepool, England. |
| LKIP.... | St. s. | Vesta..... | 1,835 | 1,146 | 270.2 | 38.2 | 18.0 | 1907 | Rotterdam, Holland. |
| LKIQ.... | St. s. | Wall. | 3,551 | 2,169 | 359.0 | 49.9 | 22.1 | 1916 | Do. |
| LKIS.... | St. s. | W. | 3,559 | 2,209 | 331.7 | 47.3 | 22.6 | 1913 | Do. |
| LKIT.... | St. s. | W. | 3,025 | 1,947 | 321.1 | 48.0 | 21.8 | 1902 | Stockton, England. |
| LKIV.... | St. s. | Winterswijk..... | 3,205 | 1,937 | 320.2 | 47.6 | 22.0 | 1914 | Alblasserdam, Holland. |
| LKIW.... | St. s. | Woudrichem..... | 4,014 | 2,529 | 356.0 | 43.7 | 25.5 | 1895 | Kiel, Germany. |
| LKJB.... | St. s. | Yselhaven..... | 3,557 | 2,174 | 359.0 | 49.0 | 22.0 | 1916 | Rotterdam, Holland. |
| | | Total (67 vessels)..... | 224,020 | | | | | | |

¹ Torpedoed Aug. 6, 1918.

² Collided with S. S. Bomerset and sank Aug. 1, 1918.

³ Torpedoed June 2, 1918.

⁴ Sunk by mine Mar. 14, 1919.

LIST OF DUTCH VESSELS REQUISITIONED UNDER AUTHORITY OF THE PROCLAMATION OF THE PRESIDENT OF THE UNITED STATES
MAR. 20, 1918—Continued.

ASSIGNED TO THE NAVY DEPARTMENT.

| Signal letters. | Rig. | Name of vessel. | Gross tonnage. | Net tonnage. | Length. | Breadth. | Depth. | When built. | Where built. |
|-------------------------|--------|-------------------------------|----------------|--------------|-----------------------|----------------------|----------------------|-------------|---------------------------|
| LKBP..... | St. s. | Hall..... | 6,693 | 4,225 | <i>Fect.</i> 420.5 | <i>Fect.</i> 54.7 | <i>Fect.</i> 33.5 | 1917 | Rotterdam, Holland. |
| LKBR..... | St. s. | Batjan..... | 6,232 | 3,992 | 400.0 | 53.5 | 34.6 | 1913 | West Hartlepool, England. |
| LKBV..... | St. s. | Beukelsdijk..... | 6,801 | 4,229 | 440.2 | 62.0 | 26.0 | 1903 | Sunderland, England. |
| LKCH..... | St. s. | Colebes..... | 5,875 | 3,805 | 394.0 | 51.5 | 26.7 | 1907 | West Hartlepool, England. |
| LKCP..... | St. s. | Drechterland..... | 3,934 | 2,455 | 360.0 | 46.8 | 17.4 | 1903 | Sunderland, England. |
| LKCT..... | St. s. | Gorontalo..... | 5,883 | 3,787 | 395.8 | 51.5 | 34.3 | 1908 | Rotterdam, Holland. |
| LKDM..... | St. s. | Koningin der Nederlanden..... | 8,225 | 5,019 | 455.2 | 65.2 | 33.8 | 1911 | Amsterdam, Holland. |
| LKDV..... | St. s. | Merauke..... | 6,074 | 4,294 | 432.0 | 64.3 | 34.2 | 1911 | Flushing, Holland. |
| LKFP..... | St. s. | Ophir..... | 4,725 | 2,923 | 394.4 | 47.1 | 27.2 | 1904 | Do. |
| LKFN..... | St. s. | Oosterdijk..... | 8,252 | 5,226 | 450.4 | 65.0 | 38.7 | 1913 | West Hartlepool, England. |
| LKQH..... | St. s. | Rijndam..... | 12,527 | 7,975 | 550.3 | 62.3 | 26.2 | 1901 | Belfast, Ireland. |
| LKGM..... | St. s. | Rijnland..... | 5,421 | 3,528 | 389.4 | 51.2 | 25.2 | 1900 | Port Glasgow, Scotland. |
| LKGP..... | St. s. | Rondo..... | 7,519 | 4,758 | 450.3 | 55.9 | 35.6 | 1914 | Rotterdam, Holland. |
| LKGG..... | St. s. | Samarinda..... | 6,825 | 4,384 | 430.3 | 55.3 | 34.3 | 1912 | Port Glasgow, Scotland. |
| LKGT..... | St. s. | Soestdijk..... | 6,445 | 4,230 | 400.4 | 52.1 | 29.3 | 1901 | West Hartlepool, England. |
| LKHR..... | St. s. | Westerdijk..... | 8,260 | 5,234 | 450.4 | 55.0 | 38.7 | 1913 | Do. |
| LKJC..... | St. s. | Zaanland..... | 5,416 | 3,526 | 389.4 | 51.1 | 25.2 | 1900 | Port Glasgow, Scotland. |
| LKJD..... | St. s. | Zeelandia..... | 7,994 | 4,959 | 440.0 | 55.7 | 34.0 | 1910 | Glasgow, Scotland. |
| LKJF..... | St. s. | Zuiderdijk..... | 5,207 | 3,257 | 400.0 | 53.5 | 27.1 | 1912 | West Hartlepool, England. |
| Total (19 vessels)..... | | | 124,937 | | | | | | |

NOT ASSIGNED.

| | | | | | | | | |
|-------------------------------|------------------------|---------|-----|-------|------|------|------|-------------------------|
| Ga. s. | Poseldon (tanker)..... | 617 | 301 | 185.3 | 33.5 | 12.2 | 1914 | Middlesbrough, England. |
| Grand total (87 vessels)..... | | 354,480 | | | | | | |

¹ Burned Nov. 11, 1918.

² Collided with S. S. San Jacinto and sank, July 11, 1918.

³ Collided and sank, May 13, 1918.

DEPARTMENT OF COMMERCE
BUREAU OF NAVIGATION

SEAGOING VESSELS OF THE UNITED STATES

WITH

OFFICIAL NUMBERS AND SIGNAL LETTERS

1918

PART VI

OF THE

FIFTIETH ANNUAL LIST OF MERCHANT VESSELS OF THE UNITED STATES
FOR THE YEAR ENDED JUNE 30, 1918

[Printed exclusively for the instruction of captains of seagoing vessels of the United States]



PRICE 25 CENTS.

Sold only by the Superintendent of Documents, Government Printing Office, Washington, D. C.

WASHINGTON
GOVERNMENT PRINTING OFFICE
1918

LETTER OF TRANSMITTAL.

DEPARTMENT OF COMMERCE,
BUREAU OF NAVIGATION,
Washington, August 13, 1918.

SIR: In compliance with the provisions of the act of Congress approved July 5, 1884, directing the Commissioner of Navigation to "annually prepare and publish a list of vessels of the United States belonging to the commercial marine, specifying the official number, signal letters, name, rig, tonnage, home port, and place and date of building of every vessel, distinguishing sailing vessels from such as are propelled by steam or other motive power," the fiftieth annual list of such vessels has been submitted, it being the thirty-fifth annual list prepared by the Bureau of Navigation, and bringing the record of the merchant vessels of the United States down to June 30, 1918.

This volume constitutes Part VI, and is designed specially for the use of signal stations and masters of seagoing vessels. It contains the names of vessels having distinguishing signal letters, classed as follows:

Seagoing merchant vessels of the United States.

Yachts.

Seagoing merchant vessels, arranged according to names of owners.

Vessels belonging to the Engineer Corps, the Coast and Geodetic Survey, the Bureau of Fisheries, and the Bureau of Navigation. Vessels belonging to the Navy, the Quartermaster Corps, the Coast Guard and the Lighthouse Service have been omitted at the request of these services.

Information relating to merchant vessels is arranged as follows:

1. Official number of the vessel.
2. Signal letters.
3. Rig (*with decks and masts*).
4. Name.
5. Tonnage (*gross and net*).
6. Register dimensions (*length, breadth, and depth*).
7. Year of building.
8. Place of building.
9. Home port (*where permanent document issues*).
10. Name of the managing owner.

Signal letters are assigned to seagoing vessels of the United States, and upon application, made through a collector of customs, they will be granted to yachts, and, in particular cases, to other vessels, if necessary. Such letters afford the means of recognition by signals at sea.

Respectfully,

EUGENE TYLER CHAMBERLAIN,
Commissioner.

To Hon. WILLIAM C. REDFIELD,
Secretary of Commerce.

RULES TO PREVENT COLLISIONS OF VESSELS.

[Department Circular No. 230, second edition.¹ Supersedes Department Circular No. 158, Nov. 21, 1907.]

DEPARTMENT OF COMMERCE,
OFFICE OF THE SECRETARY,
Washington, June 8, 1917.

To collectors of customs and others concerned:

The attention of all persons concerned is invited to the rules to prevent collisions of vessels printed on the following pages (5 to 19).

In the left-hand column are printed the revised international rules. In the right-hand column are printed the rules for the navigation of rivers, harbors, and inland waters of the United States navigable by seagoing vessels.

The rules in this circular do not apply to the Great Lakes and connecting and tributary waters as far east as Montreal. Rules for those waters are distinct and are published in Department Circular No. 231.

The rules in this circular do not apply to the Red River of the North and rivers flowing into the Gulf of Mexico and their tributaries. To these waters the rules now in use, to be found in section 4233 of the Revised Statutes of the United States and its amendments, and rules made, pursuant to section 4412 of the Revised Statutes, by the Board of Supervising Inspectors of Steam Vessels will continue in force.

Following these rules, on pages 20 to 22, are printed the lines of demarcation within which the inland rules of the right-hand column are applicable (except, as already noted, on the Red River of the North and rivers flowing into the Gulf of Mexico and their tributaries), and also the lines of demarcation of inland waters of the United States bordering on the Gulf of Mexico where the pilot rules for western rivers apply.

Attention is directed to the definition common to both rules: "The words 'steam vessel' shall include any vessel propelled by machinery."

The act approved June 9, 1910, to amend laws for preventing collisions of vessels and to regulate equipment of certain motor boats on the navigable waters of the United States does not alter or amend the revised international rules in the left-hand columns on pages 5 to 19. It does modify the inland rules in the right-hand columns so far as concerns motor boats, defined to include "every vessel propelled by machinery and not more than sixty-five feet in length except tug boats and tow boats propelled by steam." The motor-boat law applies also to the Great Lakes and western rivers.

WILLIAM C. REDFIELD,
Secretary.

¹ The act approved May 25, 1914, amends sec. 2 (p. 8) of the Inland Rules as printed in the previous edition of this circular. The amended additions are in parentheses. The previous edition, so far as it relates to the lines of demarcation on pp. 20 to 22, has been modified in numerous particulars. The act approved June 9, 1910, is now printed as Department Circular No. 230 and is therefore omitted from this edition.

INTERNATIONAL RULES.**I.—ENACTING CLAUSE, SCOPE, AND PENALTY.**

Be it enacted by the Senate and House of Representatives of the United States of America in Congress assembled, That the following regulations for preventing collisions at sea shall be followed by all public and private vessels of the United States upon the high seas and in all waters connected therewith, navigable by seagoing vessels.

ART. 30. Nothing in these rules shall interfere with the operation of a special rule, duly made by local authority, relative to the navigation of any harbor, river, or inland waters.

PRELIMINARY DEFINITIONS.

In the following rules every steam vessel which is under sail and not under steam is to be considered a sailing vessel, and every vessel under steam, whether under sail or not, is to be considered a steam vessel.

The words "steam vessel" shall include any vessel propelled by machinery.

INLAND RULES.**I.—ENACTING CLAUSE, SCOPE, AND PENALTY.**

Whereas the provisions of chapter eight hundred and two of the laws of eighteen hundred and ninety, and the amendments thereto, adopting regulations for preventing collisions at sea [i. e., international rules of left-hand column], apply to all waters of the United States connected with the high seas navigable by seagoing vessels, except so far as the navigation of any harbor, river, or inland waters is regulated by special rules duly made by local authority; and

Whereas it is desirable that the regulations relating to the navigation of all harbors, rivers, and inland waters of the United States, except the Great Lakes and their connecting and tributary waters as far east as Montreal and the Red River of the North and rivers emptying into the Gulf of Mexico and their tributaries, shall be stated in one act: Therefore,

Be it enacted by the Senate and House of Representatives of the United States of America in Congress assembled, That the following regulations for preventing collisions shall be followed by all vessels navigating all harbors, rivers, and inland waters of the United States, except the Great Lakes and their connecting and tributary waters as far east as Montreal and the Red River of the North and rivers emptying into the Gulf of Mexico and their tributaries, and are hereby declared special rules duly made by local authority:

SEC. 3. That every pilot, engineer, mate, or master of any steam vessel, and every master or mate of any barge or canal boat, who neglects or refuses to observe the provisions of this act, or the regulations established in pursuance of the preceding section [see section 2, page 9], shall be liable to a penalty of fifty dollars, and for all damages sustained by any passenger in his person or baggage by such neglect or refusal: Provided, That nothing herein shall relieve any vessel, owner, or corporation from any liability incurred by reason of such neglect or refusal.

SEC. 4. That every vessel that shall be navigated without complying with the provisions of this act shall be liable to a penalty of two hundred dollars, one-half to go to the informer, for which sum the vessel so navigated shall be liable and may be seized and proceeded against by action in any district court of the United States having jurisdiction of the offense.

PRELIMINARY DEFINITIONS.

In the following rules every steam vessel which is under sail and not under steam is to be considered a sailing vessel, and every vessel under steam, whether under sail or not, is to be considered a steam vessel.

The words "steam vessel" shall include any vessel propelled by machinery.

INTERNATIONAL RULES.

A vessel is "under way," within the meaning of these rules, when she is not at anchor, or made fast to the shore, or aground.

II.—LIGHTS, AND SO FORTH.

The word "visible" in these rules when applied to lights shall mean visible on a dark night with a clear atmosphere.

ARTICLE 1. The rules concerning lights shall be complied with in all weathers from sunset to sunrise, and during such time no other lights which may be mistaken for the prescribed lights shall be exhibited.

STEAM VESSELS—MASTHEAD LIGHT.

ART. 2. A steam vessel when under way shall carry—(a) On or in front of the foremast, or if a vessel without a foremast, then in the fore part of the vessel, at a height above the hull of not less than twenty feet, and if the breadth of the vessel exceeds twenty feet, then at a height above the hull not less than such breadth, so, however, that the light need not be carried at a greater height above the hull than forty feet, a bright white light, so constructed as to show an unbroken light over an arc of the horizon of twenty points of the compass, so fixed as to throw the light ten points on each side of the vessel, namely, from right ahead to two points abaft the beam on either side, and of such a character as to be visible at a distance of at least five miles.

STEAM VESSELS—SIDE LIGHTS.

(b) On the starboard side a green light so constructed as to show an unbroken light over an arc of the horizon of ten points of the compass, so fixed as to throw the light from right ahead to two points abaft the beam on the starboard side, and of such a character as to be visible at a distance of at least two miles.

(c) On the port side a red light so constructed as to show an unbroken light over an arc of the horizon of ten points of the compass, so fixed as to throw the light from right ahead to two points abaft the beam on the port side, and of such a character as to be visible at a distance of at least two miles.

(d) The said green and red side lights shall be fitted with inboard screens projecting at least three feet forward from the light, so as to prevent these lights from being seen across the bow.

STEAM VESSELS—RANGE LIGHTS.

(e) A steam vessel when under way may carry an additional white light similar in construction to the light mentioned in subdivision (a). These two lights shall be so placed in line with the keel that one shall be at least fifteen feet higher than the

INLAND RULES.

A vessel is "under way," within the meaning of these rules, when she is not at anchor, or made fast to the shore or aground.

II.—LIGHTS, AND SO FORTH.

The word "visible" in these rules, when applied to lights, shall mean visible on a dark night with a clear atmosphere.

ARTICLE 1. The rules concerning lights shall be complied with in all weathers from sunset to sunrise, and during such time no other lights which may be mistaken for the prescribed lights shall be exhibited.

STEAM VESSELS—MASTHEAD LIGHT.

ART. 2. A steam vessel when under way shall carry—(a) On or in the front of the foremast, or if a vessel without a foremast, then in the fore part of the vessel, a bright white light so constructed as to show an unbroken light over an arc of the horizon of twenty points of the compass, so fixed as to throw the light ten points on each side of the vessel, namely, from right ahead to two points abaft the beam on either side, and of such a character as to be visible at a distance of at least five miles.

STEAM VESSELS—SIDE LIGHTS.

(b) On the starboard side a green light so constructed as to show an unbroken light over an arc of the horizon of ten points of the compass, so fixed as to throw the light from right ahead to two points abaft the beam on the starboard side, and of such a character as to be visible at a distance of at least two miles.

(c) On the port side a red light so constructed as to show an unbroken light over an arc of the horizon of ten points of the compass, so fixed as to throw the light from right ahead to two points abaft the beam on the port side, and of such a character as to be visible at a distance of at least two miles.

(d) The said green and red side lights shall be fitted with inboard screens projecting at least three feet forward from the light, so as to prevent these lights from being seen across the bow.

STEAM VESSELS—RANGE LIGHTS.

(e) A seagoing steam vessel when under way may carry an additional white light similar in construction to the light mentioned in subdivision (a). These two lights shall be so placed in line with the keel that one shall be at least fifteen feet higher

INTERNATIONAL RULES.

other, and in such a position with reference to each other that the lower light shall be forward of the upper one. The vertical distance between these lights shall be less than the horizontal distance

STEAM VESSELS WHEN TOWING.

ART. 3. A steam vessel when towing another vessel shall, in addition to her side lights, carry two bright white lights in a vertical line one over the other, not less than six feet apart, and when towing more than one vessel shall carry an additional bright white light six feet above or below such lights, if the length of the tow measuring from the stern of the towing vessel to the stern of the last vessel towed exceeds six hundred feet. Each of these lights shall be of the same construction and character, and shall be carried in the same position as the white light mentioned in article two (a), excepting the additional light, which may be carried at a height of not less than fourteen feet above the hull.

Such steam vessel may carry a small white light abaft the funnel or aftermast for the vessel towed to steer by, but such light shall not be visible forward of the beam.

SPECIAL LIGHTS.

ART. 4. (a) A vessel which from any accident is not under command shall carry at the same height as a white light mentioned in article two (a), where they can best be seen, and if a steam vessel in lieu of that light, two red lights, in a vertical line one over the other, not less than six feet apart, and of such a character as to be visible all around the horizon at a distance of at least two miles; and shall by day carry in a vertical line, one over the other, not less than six feet apart, where they can best be seen, two black balls or shapes, each two feet in diameter.

(b) A vessel employed in laying or in picking up a telegraph cable shall carry in the same position as the white light mentioned in article two (a), and if a steam vessel in lieu of that light, three lights in a vertical line, one over the other, not less than six feet apart. The highest and lowest of these lights shall be red, and the middle light shall be white, and they shall be of such a character as to be visible all around the horizon, at a distance of at least two miles. By day she shall carry in a vertical line, one over the other, not less than six

INLAND RULES.

than the other, and in such a position with reference to each other that the lower light shall be forward of the upper one. The vertical distance between these lights shall be less than the horizontal distance.

(f) All steam vessels (except scagoing vessels and ferryboats), shall carry in addition to green and red lights required by article two (b), (c), and screens as required by article two (d), a central range of two white lights; the after light being carried at an elevation at least fifteen feet above the light at the head of the vessel. The headlight shall be so constructed as to show an unbroken light through twenty points of the compass, namely, from right ahead to two points abaft the beam on either side of the vessel, and the after light so as to show all around the horizon.

STEAM VESSELS WHEN TOWING.

ART. 3. A steam vessel when towing another vessel shall, in addition to her side lights, carry two bright white lights in a vertical line one over the other not less than three feet apart, and when towing more than one vessel shall carry an additional bright white light three feet above or below such lights, if the length of the tow measuring from the stern of the towing vessel to the stern of the last vessel towed exceeds six hundred feet. Each of these lights shall be of the same construction and character, and shall be carried in the same position as the white light mentioned in article two (a) or the after range light mentioned in article two (f).

Such steam vessel may carry a small white light abaft the funnel or aftermast for the vessel towed to steer by, but such light shall not be visible forward of the beam.

INTERNATIONAL RULES.

feet apart, where they can best be seen, three shapes not less than two feet in diameter, of which the highest and lowest shall be globular in shape and red in color, and the middle one diamond in shape and white.

(c) The vessels referred to in this article, when not making way through the water, shall not carry the side lights, but when making way shall carry them.

(d) The lights and shapes required to be shown by this article are to be taken by other vessels as signals that the vessel showing them is not under command and can not therefore get out of the way.

These signals are not signals of vessels in distress and requiring assistance. Such signals are contained in article thirty-one.

LIGHTS FOR SAILING VESSELS AND VESSELS IN TOW.

ART. 5. A sailing vessel under way and any vessel being towed shall carry the same lights as are prescribed by article two for a steam vessel under way, with the exception of the white lights mentioned therein, which they shall never carry.

LIGHTS FOR SMALL VESSELS.

ART. 6. Whenever, as in the case of small vessels under way during bad weather, the green and red side lights can not be fixed, these lights shall be kept at hand, lighted and ready for use; and shall, on the approach of or to other vessels, be exhibited on their respective sides in sufficient time to prevent collision, in such manner as to make them most visible, and so that the green light shall not be seen on the port side nor the red light on the starboard side, nor, if practicable, more than two points abaft the beam on their respective sides. To make the use of these portable lights more certain and easy the lanterns containing them shall each be painted outside with the color of the light they respectively contain, and shall be provided with proper screens.

INLAND RULES.

LIGHTS FOR SAILING VESSELS AND VESSELS IN TOW.

ART. 5. A sailing vessel under way or being towed shall carry the same lights as are prescribed by article two for a steam vessel under way, with the exception of the white lights mentioned therein, which they shall never carry.

LIGHTS FOR FERRYBOATS, BARGES, AND CANAL BOATS IN TOW.

SEC. 2. That the supervising inspectors of steam vessels and the Supervising Inspector-General shall establish such rules to be observed by steam vessels in passing each other and as to the lights to be carried by ferryboats and by barges and canal boats when in tow of steam vessels (and as to the lights and day signals to be carried by vessels, dredges of all types, and vessels working on wrecks by [or] other obstruction to navigation or moored for submarine operations, or made fast to a sunken object which may drift with the tide or be towed) not inconsistent with the provisions of this act, as they from time to time may deem necessary for safety, which rules when approved by the Secretary of Commerce are hereby declared special rules duly made by local authority, as provided for in article thirty of chapter eight hundred and two of the laws of eighteen hundred and ninety. Two printed copies of such rules shall be furnished to such ferryboats (barges, dredges, canal boats, vessels working on wrecks) and steam vessels, which rules shall be kept posted up in conspicuous places in such vessels (barges, dredges, and boats).

LIGHTS FOR SMALL VESSELS.

ART. 6. Whenever, as in the case of vessels of less than ten gross tons under way during bad weather, the green and red side lights can not be fixed, these lights shall be kept at hand, lighted and ready for use; and shall, on the approach of or to other vessels, be exhibited on their respective sides in sufficient time to prevent collision, in such manner as to make them most visible, and so that the green light shall not be seen on the port side nor the red light on the starboard side, nor, if practicable, more than two points abaft the beam on their respective sides. To make the use of these portable lights more certain and easy the lanterns containing them shall each be painted outside with the color of the light they respectively contain, and shall be provided with proper screens.

INTERNATIONAL RULES.**LIGHTS FOR SMALL STEAM AND SAIL VESSELS AND OPEN BOATS.**

ART. 7. Steam vessels of less than forty, and vessels under oars or sails of less than twenty tons gross tonnage, respectively, and rowing boats, when under way, shall not be required to carry the lights mentioned in article two (a), (b), and (c), but if they do not carry them they shall be provided with the following lights:

First. Steam vessels of less than forty tons shall carry—

(a) In the fore part of the vessel, or on or in front of the funnel, where it can best be seen, and at a height above the gunwale of not less than nine feet, a bright white light constructed and fixed as prescribed in article two (a), and of such a character as to be visible at a distance of at least two miles.

(b) Green and red side lights constructed and fixed as prescribed in article two (b) and (c), and of such a character as to be visible at a distance of at least one mile, or a combined lantern showing a green light and a red light from right ahead to two points abaft the beam on their respective sides. Such lanterns shall be carried not less than three feet below the white light.

Second. Small steamboats, such as are carried by seagoing vessels, may carry the white light at a less height than nine feet above the gunwale, but it shall be carried above the combined lantern mentioned in subdivision one (b).

Third. Vessels under oars or sails of less than twenty tons shall have ready at hand a lantern with a green glass on one side and a red glass on the other, which, on the approach of or to other vessels, shall be exhibited in sufficient time to prevent collision, so that the green light shall not be seen on the port side nor the red light on the starboard side.

Fourth. Rowing boats, whether under oars or sail, shall have ready at hand a lantern showing a white light which shall be temporarily exhibited in sufficient time to prevent collision.

The vessels referred to in this article shall not be obliged to carry the lights prescribed by article four (a) and article eleven, last paragraph.

LIGHTS FOR PILOT VESSELS.

ART. 8. Pilot vessels when engaged on their station on pilotage duty shall not show the lights required for other vessels, but shall carry a white light at the masthead, visible all around the horizon, and shall also exhibit a flare-up light or flare-up lights at short intervals, which shall never exceed fifteen minutes.

On the near approach of or to other vessels they shall have their side lights lighted, ready for use, and shall flash or show them at short intervals, to indicate the direction in which they are heading, but the green light shall not be shown on the port side, nor the red light on the starboard side.

A pilot vessel of such a class as to be obliged to go alongside of a vessel to put a pilot on board

INLAND RULES.

ART. 7. Rowing boats, whether under oars or sail, shall have ready at hand a lantern showing a white light which shall be temporarily exhibited in sufficient time to prevent collision.

LIGHTS FOR PILOT VESSELS.

ART. 8. Pilot vessels when engaged on their stations on pilotage duty shall not show the lights required for other vessels, but shall carry a white light at the masthead, visible all around the horizon, and shall also exhibit a flare-up light or flare-up lights at short intervals, which shall never exceed fifteen minutes.

On the near approach of or to other vessels they shall have their side lights lighted, ready for use, and shall flash or show them at short intervals, to indicate the direction in which they are heading, but the green light shall not be shown on the port side, nor the red light on the starboard side.

A pilot vessel of such a class as to be obliged to go alongside of a vessel to put a pilot on board

INTERNATIONAL RULES.

may show the white light instead of carrying it at the masthead, and may, instead of the colored lights above mentioned, have at hand, ready for use, a lantern with a green glass on the one side and a red glass on the other, to be used as prescribed above.

Pilot vessels, when not engaged on their station on pilotage duty, shall carry lights similar to those of other vessels of their tonnage.

A steam pilot vessel, when engaged on her station on pilotage duty and in waters of the United States, and not at anchor, shall, in addition to the lights required for all pilot boats, carry, at a distance of eight feet below her white masthead light, a red light, visible all around the horizon and of such a character as to be visible on a dark night with a clear atmosphere at a distance of at least two miles, and also the colored side lights required to be carried by vessels when under way.

When engaged on her station on pilotage duty and in waters of the United States, and at anchor, she shall carry, in addition to the lights required for all pilot boats, the red light above mentioned, but not the colored side lights. When not engaged on her station on pilotage duty, she shall carry the same lights as other steam vessels.

LIGHTS, ETC., OF FISHING VESSELS.

ART. 9. Fishing vessels and fishing boats, when under way and when not required by this article to carry or show the lights hereinafter specified, shall carry or show the lights prescribed for vessels of their tonnage under way.

(a) Open boats, by which is to be understood boats not protected from the entry of sea water by means of a continuous deck, when engaged in any fishing at night, with outlying tackle extending not more than one hundred and fifty feet horizontally from the boat into the seaway, shall carry one all-round white light.

Open boats, when fishing at night, with outlying tackle extending more than one hundred and fifty feet horizontally from the boat into the seaway, shall carry one all-round white light, and in addition, on approaching or being approached by other vessels, shall show a second white light at least three feet below the first light and at a horizontal distance of at least five feet away from it in the direction in which the outlying tackle is attached.

(b) Vessels and boats, except open boats as defined in subdivision (a), when fishing with drift nets, shall, so long as the nets are wholly or partly in the water, carry two white lights where they can best be seen. Such lights shall be placed so that the vertical distance between them shall be not less than six feet and not more than fifteen feet, and so that the horizontal distance between them, measured in a line with the keel, shall be not less than five feet and not more than ten feet. The lower of these two lights shall be in the direction of the nets, and both of them shall be of such a character as to show all around the horizon, and to be visible at a distance of not less than three miles.

Within the Mediterranean Sea and in the seas bor-

INLAND RULES.

may show the white light instead of carrying it at the masthead, and may, instead of the colored lights above mentioned, have at hand, ready for use, a lantern with a green glass on the one side and a red glass on the other, to be used as prescribed above.

Pilot vessels, when not engaged on their station on pilotage duty, shall carry lights similar to those of other vessels of their tonnage.

A steam pilot vessel, when engaged on her station on pilotage duty and in waters of the United States, and not at anchor, shall, in addition to the lights required for all pilot boats, carry, at a distance of eight feet below her white masthead light, a red light, visible all around the horizon and of such a character as to be visible on a dark night with a clear atmosphere at a distance of at least two miles, and also the colored side lights required to be carried by vessels when under way.

When engaged on her station on pilotage duty and in waters of the United States, and at anchor, she shall carry, in addition to the lights required for all pilot boats, the red light above mentioned, but not the colored side lights. When not engaged on her station on pilotage duty, she shall carry the same lights as other steam vessels.

LIGHTS, ETC., OF FISHING VESSELS.

ART. 9. (a) Fishing vessels of less than ten gross tons, when under way and when not having their nets, trawls, dredges, or lines in the water, shall not be obliged to carry the colored side lights; but every such vessel shall, in lieu thereof, have ready at hand a lantern with a green glass on one side and a red glass on the other side, and on approaching to or being approached by another vessel such lantern shall be exhibited in sufficient time to prevent collision, so that the green light shall not be seen on the port side nor the red light on the starboard side.

(b) All fishing vessels and fishing boats of ten gross tons or upward, when under way and when not having their nets, trawls, dredges, or lines in the water, shall carry and show the same lights as other vessels under way.

(c) All vessels, when trawling, dredging, or fishing with any kind of drag nets or lines, shall exhibit, from some part of the vessel where they can be best seen, two lights. One of these lights shall be red and the other shall be white. The red light shall be above the white light, and shall be at a vertical distance from it of not less than six feet and not more than twelve feet; and the horizontal distance between them, if any, shall not be more than ten feet. These two lights shall be of such a character and contained in lanterns of such construction as to be visible all round the horizon, the white light a distance of not less than three miles and the red light of not less than two miles.

LIGHTS FOR RAFTS, OR OTHER CRAFT NOT PROVIDED FOR.

(d) Rafts, or other water craft not herein provided for, navigating by hand power, horse power, or by the current of the river, shall carry one or more good

INTERNATIONAL RULES.

dering the coasts of Japan and Korea sailing fishing vessels of less than twenty tons gross tonnage shall not be obliged to carry the lower of these two lights. Should they, however, not carry it, they shall show in the same position (in the direction of the net or gear) a white light, visible at a distance of not less than one sea mile, on the approach of or to other vessels.

(c) Vessels and boats, except open boats as defined in subdivision (a), when hne fishing with their lines out and attached to or hauling their lines, and when not at anchor or stationary within the meaning of subdivision (h), shall carry the same lights as vessels fishing with drift nets. When shooting lines, or fishing with towing lines, they shall carry the lights prescribed for a steam or sailing vessel under way, respectively.

Within the Mediterranean Sea and in the seas bordering the coasts of Japan and Korea sailing fishing vessels of less than twenty tons gross tonnage shall not be obliged to carry the lower of these two lights. Should they, however, not carry it, they shall show in the same position (in the direction of the lines) a white light, visible at a distance of not less than one sea mile on the approach of or to other vessels.

(d) Vessels when engaged in trawling, by which is meant the dragging of an apparatus along the bottom of the sea—

First. If steam vessels, shall carry in the same position as the white light mentioned in article two (a) a tri-colored lantern so constructed and fixed as to show a white light from right ahead to two points on each bow, and a green light and a red light over an arc of the horizon from two points on each bow to two points abaft the beam on the starboard and port sides, respectively; and not less than six nor more than twelve feet below the tri-colored lantern a white light in a lantern, so constructed as to show a clear, uniform, and unbroken light all around the horizon.

Second. If sailing vessels, shall carry a white light in a lantern, so constructed as to show a clear, uniform, and unbroken light all around the horizon, and shall also, on the approach of or to other vessels, show where it can best be seen a white flare-up light or torch in sufficient time to prevent collision.

All lights mentioned in subdivision (d) first and second shall be visible at a distance of at least two miles.

(e) Oyster dredgers and other vessels fishing with dredge nets shall carry and show the same lights as trawlers.

(f) Fishing vessels and fishing boats may at any time use a flare-up light in addition to the lights which they are by this article required to carry and show, and they may also use working lights.

(g) Every fishing vessel and every fishing boat under one hundred and fifty feet in length, when at anchor, shall exhibit a white light visible all around the horizon at a distance of at least one mile.

Every fishing vessel of one hundred and fifty feet in length or upward, when at anchor, shall exhibit

INLAND RULES.

white lights, which shall be placed in such manner as shall be prescribed by the Board of Supervising Inspectors of Steam Vessels.

INTERNATIONAL RULES.

a white light visible all around the horizon at a distance of at least one mile, and shall exhibit a second light as provided for vessels of such length by article eleven.

Should any such vessel, whether under one hundred and fifty feet in length or of one hundred and fifty feet in length or upward, be attached to a net or other fishing gear, she shall on the approach of other vessels show an additional white light at least three feet below the anchor light, and at a horizontal distance of at least five feet away from it in the direction of the net or gear.

(h) If a vessel or boat when fishing becomes stationary in consequence of her gear getting fast to a rock or other obstruction, she shall in daytime haul down the day signal required by subdivision (k); at night show the light or lights prescribed for a vessel at anchor; and during fog, mist, falling snow, or heavy rainstorms make the signal prescribed for a vessel at anchor. (See subdivision (d) and the last paragraph of article fifteen.)

(i) In fog, mist, falling snow, or heavy rain storms drift-net vessels attached to their nets, and vessels when trawling, dredging, or fishing with any kind of drag net, and vessels line fishing with their lines out, shall, if of twenty tons gross tonnage or upward, respectively, at intervals of not more than one minute make a blast; if steam vessels, with the whistle or siren, and if sailing vessels, with the fog-horn, each blast to be followed by ringing the bell. Fishing vessels and boats of less than twenty tons gross tonnage shall not be obliged to give the above-mentioned signals; but if they do not, they shall make some other efficient sound signal at intervals of not more than one minute.

(k) All vessels or boats fishing with nets or lines or trawls, when under way, shall in daytime indicate their occupation to an approaching vessel by displaying a basket or other efficient signal where it can best be seen. If vessels or boats at anchor have their gear out, they shall, on the approach of other vessels, show the same signal on the side on which those vessels can pass.

The vessels required by this article to carry or show the lights hereinbefore specified shall not be obliged to carry the lights prescribed by article four (a) and the last paragraph of article eleven.

LIGHTS FOR AN OVERTAKEN VESSEL.

ART. 10. A vessel which is being overtaken by another shall show from her stern to such last-mentioned vessel a white light or a flare-up light.

The white light required to be shown by this article may be fixed and carried in a lantern, but in such case the lantern shall be so constructed, fitted, and screened that it shall throw an unbroken light over an arc of the horizon of twelve points of the compass, namely, for six points from right aft on each side of the vessel, so as to be visible at a distance of at least one mile. Such light shall be carried as nearly as practicable on the same level as the side lights.

INLAND RULES.**LIGHTS FOR AN OVERTAKEN VESSEL.**

ART. 10. *A vessel which is being overtaken by another, except a steam vessel with an after range light showing all around the horizon, shall show from her stern to such last-mentioned vessel a white light or a flare-up light.*

INTERNATIONAL RULES.

ANCHOR LIGHTS.

ART. 11. A vessel under one hundred and fifty feet in length when at anchor shall carry forward, where it can best be seen, but at a height not exceeding twenty feet above the hull, a white light, in a lantern so constructed as to show a clear, uniform, and unbroken light visible all around the horizon at a distance of at least one mile.

A vessel of one hundred and fifty feet or upwards in length when at anchor shall carry in the forward part of the vessel, at a height of not less than twenty and not exceeding forty feet above the hull, one such light, and at or near the stern of the vessel, and at such a height that it shall be not less than fifteen feet lower than the forward light, another such light.

The length of a vessel shall be deemed to be the length appearing in her certificate of registry.

A vessel aground in or near a fairway shall carry the above light or lights and the two red lights prescribed by article four (a).

SPECIAL SIGNALS.

ART. 12. Every vessel may, if necessary in order to attract attention, in addition to the lights which she is by these rules required to carry, show a flare-up light or use any detonating signal that can not be mistaken for a distress signal.

NAVAL LIGHTS AND RECOGNITION SIGNALS.

ART. 13. Nothing in these rules shall interfere with the operation of any special rules made by the Government of any nation with respect to additional station and signal lights for two or more ships of war or for vessels sailing under convoy, or with the exhibition of recognition signals adopted by ship-owners, which have been authorized by their respective Governments, and duly registered and published.

STEAM VESSEL UNDER SAIL BY DAY.

ART. 14. A steam vessel proceeding under sail only, but having her funnel up, shall carry in daytime, forward, where it can best be seen, one black ball or shape two feet in diameter.

III.—SOUND SIGNALS FOR FOG, AND SO FORTH.

PRELIMINARY.

ART. 15. All signals prescribed by this article for vessels under way shall be given:

First. By "steam vessels" on the whistle or siren.
Second. By "sailing vessels" and "vessels towed" on the fog horn.

The words "prolonged blast" used in this article shall mean a blast of from four to six seconds duration.

A steam vessel shall be provided with an efficient whistle or siren, sounded by steam or by some substitute for steam, so placed that the sound may not

INLAND RULES.

ANCHOR LIGHTS.

ART. 11. A vessel under one hundred and fifty feet in length when at anchor shall carry forward, where it can best be seen, but at a height not exceeding twenty feet above the hull, a white light, in a lantern so constructed as to show a clear, uniform, and unbroken light visible all around the horizon at a distance of at least one mile.

A vessel of one hundred and fifty feet or upwards in length when at anchor shall carry in the forward part of the vessel, at a height of not less than twenty and not exceeding forty feet above the hull, one such light, and at or near the stern of the vessel, and at such a height that it shall be not less than fifteen feet lower than the forward light, another such light.

The length of a vessel shall be deemed to be the length appearing in her certificate of registry.

SPECIAL SIGNALS.

ART. 12. Every vessel may, if necessary in order to attract attention, in addition to the lights which she is by these rules required to carry, show a flare-up light or use any detonating signal that can not be mistaken for a distress signal.

NAVAL LIGHTS AND RECOGNITION SIGNALS.

ART. 13. Nothing in these rules shall interfere with the operation of any special rules made by the Government of any nation with respect to additional station and signal lights for two or more ships of war or for vessels sailing under convoy, or with the exhibition of recognition signals adopted by ship-owners, which have been authorized by their respective Governments, and duly registered and published.

STEAM VESSEL UNDER SAIL BY DAY.

ART. 14. A steam vessel proceeding under sail only, but having her funnel up, may carry in daytime, forward, where it can best be seen, one black ball or shape two feet in diameter.

III.—SOUND SIGNALS FOR FOG, AND SO FORTH.

PRELIMINARY.

ART. 15. All signals prescribed by this article for vessels under way shall be given:

1. By "steam vessels" on the whistle or siren.
2. By "sailing vessels" and "vessels towed" on the fog horn.

The words "prolonged blast" used in this article shall mean a blast of from four to six seconds duration.

A steam vessel shall be provided with an efficient whistle or siren, sounded by steam or by some substitute for steam, so placed that the sound may not

INTERNATIONAL RULES.

be intercepted by any obstruction, and with an efficient fog horn, to be sounded by mechanical means, and also with an efficient bell. In all cases where the rules require a bell to be used a drum may be substituted on board Turkish vessels, or a gong where such articles are used on board small seagoing vessels. A sailing vessel of twenty tons gross tonnage or upward shall be provided with a similar fog-horn and bell.

In fog, mist, falling snow, or heavy rain storms, whether by day or night, the signals described in this article shall be used as follows, namely:

STEAM VESSEL UNDER WAY.

(a) A steam vessel having way upon her shall sound, at intervals of not more than two minutes, a prolonged blast.

(b) A steam vessel under way, but stopped, and having no way upon her, shall sound, at intervals of not more than two minutes, two prolonged blasts, with an interval of about one second between.

SAIL VESSEL UNDER WAY.

(c) A sailing vessel under way shall sound, at intervals of not more than one minute, when on the starboard tack, one blast; when on the port tack, two blasts in succession, and when with the wind abaft the beam, three blasts in succession.

VESSELS AT ANCHOR OR NOT UNDER WAY.

(d) A vessel when at anchor shall, at intervals of not more than one minute, ring the bell rapidly for about five seconds.

VESSELS TOWING OR TOWED.

(e) A vessel when towing, a vessel employed in laying or in picking up a telegraph cable, and a vessel under way, which is unable to get out of the way of an approaching vessel through being not under command, or unable to maneuver as required by the rules, shall, instead of the signals prescribed in subdivisions (a) and (c) of this article, at intervals of not more than two minutes, sound three blasts in succession, namely: One prolonged blast followed by two short blasts. A vessel towed may give this signal and she shall not give any other.

SMALL SAILING VESSELS AND BOATS.

Sailing vessels and boats of less than twenty tons gross tonnage shall not be obliged to give the above-mentioned signals, but, if they do not, they shall make some other efficient sound signal at intervals of not more than one minute.

SPEED IN FOG.

ART. 10. Every vessel shall, in fog, mist, falling snow, or heavy rain storms, go at a moderate speed, having careful regard to the existing circumstances and conditions.

INLAND RULES.

be intercepted by any obstruction, and with an efficient fog horn; also with an efficient bell. A sailing vessel of twenty tons gross tonnage or upward shall be provided with a similar fog horn and bell.

In fog, mist, falling snow, or heavy rain storms, whether by day or night, the signals described in this article shall be used as follows, namely:

STEAM VESSEL UNDER WAY.

(a) A steam vessel under way shall sound, at intervals of not more than one minute, a prolonged blast.

SAIL VESSEL UNDER WAY.

(c) A sailing vessel under way shall sound, at intervals of not more than one minute, when on the starboard tack, one blast; when on the port tack, two blasts in succession, and when with the wind abaft the beam, three blasts in succession.

VESSELS AT ANCHOR OR NOT UNDER WAY.

(d) A vessel when at anchor shall, at intervals of not more than one minute, ring the bell rapidly for about five seconds.

VESSELS TOWING OR TOWED.

(e) A steam vessel when towing, shall, instead of the signals prescribed in subdivision (a) of this article, at intervals of not more than one minute, sound three blasts in succession, namely, one prolonged blast followed by two short blasts. A vessel towed may give this signal and she shall not give any other.

RAFTS, OR OTHER CRAFT NOT PROVIDED FOR.

(f) All rafts or other water craft, not herein provided for, navigating by hand power, horse power, or by the current of the river, shall sound a blast of the foghorn, or equivalent signal, at intervals of not more than one minute.

SPEED IN FOG.

ART. 10. Every vessel shall, in fog, mist, falling snow, or heavy rain storms, go at a moderate speed, having careful regard to the existing circumstances and conditions.

INTERNATIONAL RULES.

A steam vessel, hearing, apparently forward of her beam, the fog signal of a vessel the position of which is not ascertained shall, so far as the circumstances of the case admit, stop her engines, and then navigate with caution until danger of collision is over.

IV.—STEERING AND SAILING RULES.

PRELIMINARY.

Risk of collision can, when circumstances permit, be ascertained by carefully watching the compass bearing of an approaching vessel. If the bearing does not appreciably change, such risk should be deemed to exist.

SAILING VESSELS.

ART. 17. When two sailing vessels are approaching one another, so as to involve risk of collision, one of them shall keep out of the way of the other, as follows, namely:

(a) A vessel which is running free shall keep out of the way of a vessel which is closehauled.

(b) A vessel which is closehauled on the port tack shall keep out of the way of a vessel which is closehauled on the starboard tack.

(c) When both are running free, with the wind on different sides, the vessel which has the wind on the port side shall keep out of the way of the other.

(d) When both are running free, with the wind on the same side, the vessel which is to the windward shall keep out of the way of the vessel which is to the leeward.

(e) A vessel which has the wind aft shall keep out of the way of the other vessel.

STEAM VESSELS.

ART. 18. When two steam vessels are meeting end on, or nearly end on, so as to involve risk of collision, each shall alter her course to starboard, so that each may pass on the port side of the other.

This article only applies to cases where vessels are meeting end on, or nearly end on, in such a manner as to involve risk of collision, and does not apply to two vessels which must, if both keep on their respective courses, pass clear of each other.

The only cases to which it does apply are when each of the two vessels is end on, or nearly end

INLAND RULES.

A steam vessel, hearing, apparently forward of her beam, the fog signal of a vessel the position of which is not ascertained shall, so far as the circumstances of the case admit, stop her engines, and then navigate with caution until danger of collision is over.

IV.—STEERING AND SAILING RULES.

PRELIMINARY.

Risk of collision can, when circumstances permit, be ascertained by carefully watching the compass bearing of an approaching vessel. If the bearing does not appreciably change, such risk should be deemed to exist.

SAILING VESSELS.

ART. 17. When two sailing vessels are approaching one another, so as to involve risk of collision, one of them shall keep out of the way of the other, as follows, namely:

(a) A vessel which is running free shall keep out of the way of a vessel which is closehauled.

(b) A vessel which is closehauled on the port tack shall keep out of the way of a vessel which is closehauled on the starboard tack.

(c) When both are running free, with the wind on different sides, the vessel which has the wind on the port side shall keep out of the way of the other.

(d) When both are running free, with the wind on the same side, the vessel which is to the windward shall keep out of the way of the vessel which is to the leeward.

(e) A vessel which has the wind aft shall keep out of the way of the other vessel.

STEAM VESSELS.

ART. 18. RULE I. When steam vessels are approaching each other head and head—that is, end on, or nearly so—it shall be the duty of each to pass on the port side of the other; and either vessel shall give, as a signal of her intention, one short and distinct blast of her whistle, which the other vessel shall answer promptly by a similar blast of her whistle, and thereupon such vessels shall pass on the port side of each other. But if the courses of such vessels are so far on the starboard of each other as not to be considered as meeting head and head, either vessel shall immediately give two short and distinct blasts of her whistle, which the other vessel shall answer promptly by two similar blasts of her whistle, and they shall pass on the starboard side of each other.

The foregoing only applies to cases where vessels are meeting end on, or nearly end on, in such a manner as to involve risk of collision; in other words, to cases in which, by day, each vessel sees the masts of the other in a line, or nearly in a line, with her own, and by night to cases in which each vessel is in such a position as to see both the sidelights of the other.

INTERNATIONAL RULES.

on to the other; in other words, to cases in which, by day, each vessel sees the masts of the other in a line, or nearly in a line, with her own; and by night, to cases in which each vessel is in such a position as to see both the side-lights of the other.

It does not apply by day to cases in which a vessel sees another ahead crossing her own course; or by night, to cases where the red light of one vessel is opposed to the red light of the other, or where the green light of one vessel is opposed to the green light of the other, or where a red light without a green light, or a green light without a red light, is seen ahead, or where both green and red lights are seen anywhere but ahead.

INLAND RULES.

It does not apply by day to cases in which a vessel sees another ahead crossing her own course, or by night to cases where the red light of one vessel is opposed to the red light of the other, or where the green light of one vessel is opposed to the green light of the other, or where a red light without a green light or a green light without a red light, is seen ahead, or where both green and red lights are seen anywhere but ahead.

RULE III. *If, when steam vessels are approaching each other, either vessel fails to understand the course or intention of the other, from any cause, the vessel so in doubt shall immediately signify the same by giving several short and rapid blasts, not less than four, of the steam whistle.*

RULE V. *Whenever a steam vessel is nearing a short bend or curve in the channel, where, from the height of the banks or other cause, a steam vessel approaching from the opposite direction can not be seen for a distance of half a mile, such steam vessel, when she shall have arrived within half a mile of such curve or bend, shall give a signal by one long blast of the steam whistle, which signal shall be answered by a similar blast given by any approaching steam vessel that may be within hearing. Should such signal be so answered by a steam vessel upon the farther side of such bend, then the usual signals for meeting and passing shall immediately be given and answered; but, if the first alarm signal of such vessel be not answered, she is to consider the channel clear and govern herself accordingly.*

When steam vessels are moved from their docks or berths, and other boats are liable to pass from any direction toward them, they shall give the same signal as in the case of vessels meeting at a bend, but immediately after clearing the berths so as to be fully in sight they shall be governed by the steering and sailing rules.

RULE VIII. *When steam vessels are running in the same direction, and the vessel which is astern shall desire to pass on the right or starboard hand of the vessel ahead, she shall give one short blast of the steam whistle, as a signal of such desire, and if the vessel ahead answers with one blast, she shall put her helm to port; or if she shall desire to pass on the left or port side of the vessel ahead, she shall give two short blasts of the steam whistle as a signal of such desire, and if the vessel ahead answers with two blasts, shall put her helm to starboard; or if the vessel ahead does not think it safe for the vessel astern to attempt to pass at that point, she shall immediately signify the same by giving several short and rapid blasts of the steam whistle, not less than four, and under no circumstances shall the vessel astern attempt to pass the vessel ahead until such time as they have reached a point where it can be safely done,*

INTERNATIONAL RULES.**TWO STEAM VESSELS CROSSING.**

ART. 10. When two steam vessels are crossing, so as to involve risk of collision, the vessel which has the other on her own starboard side shall keep out of the way of the other.

STEAM VESSEL SHALL KEEP OUT OF THE WAY OF SAILING VESSEL.

ART. 20. When a steam vessel and a sailing vessel are proceeding in such directions as to involve risk of collision, the steam vessel shall keep out of the way of the sailing vessel.

COURSE AND SPEED.

ART. 21. Where, by any of these rules, one of two vessels is to keep out of the way, the other shall keep her course and speed.

Note—When, in consequence of thick weather or other causes, such vessel finds herself so close that collision can not be avoided by the action of the giving-way vessel alone, she also shall take such action as will best aid to avert collision. [See articles twenty-seven and twenty-nine.]

CROSSING AHEAD.

ART. 22. Every vessel which is directed by these rules to keep out of the way of another vessel shall, if the circumstances of the case admit, avoid crossing ahead of the other.

INLAND RULES.

when said vessel ahead shall signify her willingness by blowing the proper signals. The vessel ahead shall in no case attempt to cross the bow or crowd upon the course of the passing vessel.

RULE IX. The whistle signals provided in the rules under this article, for steam vessels meeting, passing, or overtaking, are never to be used except when steamers are in sight of each other, and the course and position of each can be determined in the daytime by a sight of the vessel itself, or by night by seeing its signal lights. In fog, mist, falling snow, or heavy rain storms, when vessels can not see each other, fog signals only must be given.

SUPPLEMENTARY REGULATIONS.

SEC. 2. That the supervising inspectors of steam-vessels and the Supervising Inspector-General shall establish such rules to be observed by steam vessels in passing each other and as to the lights to be carried by ferryboats and by barges and canal boats when in tow of steam vessels, not inconsistent with the provisions of this act, as they from time to time may deem necessary for safety, which rules when approved by the Secretary of Commerce and Labor, are hereby declared special rules duly made by local authority, as provided for in article thirty of chapter eight hundred and two of the laws of eighteen hundred and ninety. Two printed copies of such rules shall be furnished to such ferryboats and steam vessels, which rules shall be kept posted up in conspicuous places in such vessels.

TWO STEAM VESSELS CROSSING.

ART. 10. When two steam vessels are crossing, so as to involve risk of collision, the vessel which has the other on her own starboard side shall keep out of the way of the other.

STEAM VESSEL SHALL KEEP OUT OF THE WAY OF SAILING VESSEL.

ART. 20. When a steam vessel and a sailing vessel are proceeding in such directions as to involve risk of collision, the steam vessel shall keep out of the way of the sailing vessel.

COURSE AND SPEED.

ART. 21. Where, by any of these rules, one of the two vessels is to keep out of the way, the other shall keep her course and speed.

[See articles twenty-seven and twenty-nine.]

CROSSING AHEAD.

ART. 22. Every vessel which is directed by these rules to keep out of the way of another vessel shall, if the circumstances of the case admit, avoid crossing ahead of the other.

INTERNATIONAL RULES.**STEAM VESSEL SHALL SLACKEN SPEED OR STOP.**

ART. 23. Every steam vessel which is directed by these rules to keep out of the way of another vessel shall, on approaching her, if necessary, slacken her speed or stop or reverse.

OVERTAKING VESSELS.

ART. 24. Notwithstanding anything contained in these rules, every vessel, overtaking any other, shall keep out of the way of the overtaken vessel.

Every vessel coming up with another vessel from any direction more than two points abaft her beam, that is, in such a position, with reference to the vessel which she is overtaking that at night she would be unable to see either of that vessel's side lights, shall be deemed to be an overtaking vessel; and no subsequent alteration of the bearing between the two vessels shall make the overtaking vessel a crossing vessel within the meaning of these rules, or relieve her of the duty of keeping clear of the overtaken vessel until she is finally past and clear.

As by day the overtaking vessel can not always know with certainty whether she is forward of or abaft this direction from the other vessel, she should, if in doubt, assume that she is an overtaking vessel and keep out of the way.

NARROW CHANNELS.

ART. 25. In narrow channels every steam vessel shall, when it is safe and practicable, keep to that side of the fairway or mid-channel which lies on the starboard side of such vessel.

RIGHT OF WAY OF FISHING VESSELS.

ART. 20. Sailing vessels under way shall keep out of the way of sailing vessels or boats fishing with nets or lines or trawls. This rule shall not give to any vessel or boat engaged in fishing the right of obstructing a fairway used by vessels other than fishing vessels or boats.

GENERAL PRUDENTIAL RULE.

ART. 27. In obeying and construing these rules due regard shall be had to all dangers of navigation and collision, and to any special circumstances which may render a departure from the above rules necessary in order to avoid immediate danger.

SOUND SIGNALS FOR PASSING STEAMERS.

ART. 28. The words "short blast" used in this article shall mean a blast of about one second's duration.

When vessels are in sight of one another, a steam vessel under way, in taking any course authorized or required by these rules, shall indicate that course by the following signals on her whistle or siren, namely:

One short blast to mean, "I am directing my course to starboard."

INLAND RULES.**STEAM VESSEL SHALL SLACKEN SPEED OR STOP.**

ART. 23. *Every steam vessel which is directed by these rules to keep out of the way of another vessel shall, on approaching her, if necessary, slacken her speed or stop or reverse.*

OVERTAKING VESSELS.

ART. 24. *Notwithstanding anything contained in these rules, every vessel, overtaking any other, shall keep out of the way of the overtaken vessel.*

Every vessel coming up with another vessel from any direction more than two points abaft her beam, that is, in such a position, with reference to the vessel which she is overtaking that at night she would be unable to see either of that vessel's side lights, shall be deemed to be an overtaking vessel; and no subsequent alteration of the bearing between the two vessels shall make the overtaking vessel a crossing vessel within the meaning of these rules, or relieve her of the duty of keeping clear of the overtaken vessel until she is finally past and clear.

As by day the overtaking vessel can not always know with certainty whether she is forward of or abaft this direction from the other vessel she should, if in doubt, assume that she is an overtaking vessel and keep out of the way.

NARROW CHANNELS.

ART. 25. *In narrow channels every steam vessel shall, when it is safe and practicable, keep to that side of the fairway or mid-channel which lies on the starboard side of such vessel.*

RIGHT OF WAY OF FISHING VESSELS.

ART. 20. *Sailing vessels under way shall keep out of the way of sailing vessels or boats fishing with nets, or lines, or trawls. This rule shall not give to any vessel or boat engaged in fishing the right of obstructing a fairway used by vessels other than fishing vessels or boats.*

GENERAL PRUDENTIAL RULE.

ART. 27. *In obeying and construing these rules due regard shall be had to all dangers of navigation and collision, and to any special circumstances which may render a departure from the above rules necessary in order to avoid immediate danger.*

SOUND SIGNALS FOR PASSING STEAMERS.

[See article eighteen.]

INTERNATIONAL RULES.

Two short blasts to mean, "I am directing my course to port."

Three short blasts to mean, "My engines are going at full speed astern."

PRECAUTION.

ART. 20. Nothing in these rules shall exonerate any vessel, or the owner or master or crew thereof, from the consequences of any neglect to carry lights or signals, or of any neglect to keep a proper lookout, or of the neglect of any precaution which may be required by the ordinary practice of seamen, or by the special circumstances of the case.

ART. 30. [See page 6.]

DISTRESS SIGNALS.

ART. 31. When a vessel is in distress and requires assistance from other vessels or from the shore, the following shall be the signals to be used or displayed by her, either together or separately, namely:

In the daytime—

First. A gun or other explosive signal fired at intervals of about a minute.

Second. The international code signal of distress indicated by N C.

Third. The distance signal, consisting of a square flag, having either above or below it a ball or anything resembling a ball.

Fourth. A continuous sounding with any fog-signal apparatus.

At night—

First. A gun or other explosive signal fired at intervals of about a minute.

Second. Flames on the vessel (as from a burning tar barrel, oil barrel, and so forth).

Third. Rockets or shells throwing stars of any color or description, fired one at a time, at short intervals.

Fourth. A continuous sounding with any fog-signal apparatus.

INLAND RULES.

ART. 28. When vessels are in sight of one another a steam vessel under way whose engines are going at full speed astern shall indicate that fact by three short blasts on the whistle.

PRECAUTION.

ART. 20. Nothing in these rules shall exonerate any vessel, or the owner or master or crew thereof, from the consequences of any neglect to carry lights or signals, or of any neglect to keep a proper lookout, or of the neglect of any precaution which may be required by the ordinary practice of seamen, or by the special circumstances of the case.

LIGHTS ON UNITED STATES NAVAL VESSELS AND REVENUE CUTTERS.

ART. 30. The exhibition of any light on board of a vessel of war of the United States or a revenue cutter may be suspended whenever, in the opinion of the Secretary of the Navy, the commander in chief of a squadron, or the commander of a vessel acting singly, the special character of the service may require it.

DISTRESS SIGNALS.

ART. 31. When a vessel is in distress and requires assistance from other vessels or from the shore, the following shall be the signals to be used or displayed by her, either together or separately, namely:

In the daytime—

A continuous sounding with any fog-signal apparatus, or firing a gun.

At night—

First. Flames on the vessel as from a burning tar barrel, oil barrel, and so forth.

Second. A continuous sounding with any fog-signal apparatus, or firing a gun.

Inland waters on the Atlantic, Pacific, and Gulf coasts of the United States where the Inland Rules of the Road are to be followed; and inland waters of the United States bordering on the Gulf of Mexico where the Inland Rules of the Road or Pilot Rules for Western Rivers are to be followed.

(All bearings are in degrees true and points magnetic; distances in nautical miles, and are given approximately.)

CUTLER (LITTLE RIVER) HARBOR, ME.—A line drawn from Long Point 226° (SW. by W. $\frac{7}{8}$ W.) to Little River Head.

LITTLE MACHIAS BAY, MACHIAS BAY, ENGLISHMAN BAY, CHANDLER BAY, MOOSABEC REACH, PLEASANT BAY, NARRAGUAGUS BAY, AND PIGEON HILL BAY, ME.—A line drawn from Little River Head 232° (WSW. $\frac{3}{8}$ W.) to the outer side of Old Man; thence 234° (WSW. $\frac{1}{4}$ W.) to the outer side of Double Shot Islands; thence 244° (W. $\frac{5}{8}$ S.) to Libby Islands Lighthouse; thence 231 $\frac{1}{2}$ ° (WSW. $\frac{1}{4}$ W.) to Moose Peak Lighthouse; thence 232 $\frac{1}{2}$ ° (WSW. $\frac{3}{8}$ W.) to Little Pond Head; from Pond Point, Great Wass Island, 239° (W. by S.) to outer side of Crumple Island; thence 249° (W. $\frac{1}{4}$ S.) to Petit Manan Lighthouse.

ALL HARBORS ON THE COAST OF MAINE, NEW HAMPSHIRE, AND MASSACHUSETTS BETWEEN PETIT MANAN LIGHTHOUSE, ME., AND CAPE ANN LIGHTHOUSES, MASS.—A line drawn from Petit Manan Lighthouse 205 $\frac{1}{2}$ ° (SW. $\frac{1}{4}$ S.), 26 $\frac{1}{2}$ miles, to Mount Desert Lighthouse; thence 250 $\frac{1}{2}$ ° (W. $\frac{1}{8}$ S.), about 33 miles, to Matinicus Rock Lighthouses; thence 267 $\frac{1}{2}$ ° (WNW. $\frac{3}{4}$ W.), 20 miles, to Monhegan Island Lighthouse; thence 260° (W. $\frac{5}{8}$ N.), 19 $\frac{1}{2}$ miles, to Seguin Lighthouse; thence 233° (WSW. $\frac{1}{4}$ W.), 18 $\frac{1}{4}$ miles, to Portland Light Vessel; thence 214 $\frac{1}{2}$ ° (SW. $\frac{3}{8}$ W.), 29 $\frac{1}{2}$ miles, to Boon Island Lighthouse; thence 210° (SW.), 11 miles, to Anderson Ledge Spindle, off Isles of Shoals Lighthouse; thence 176 $\frac{1}{4}$ ° (S. by W.), 19 $\frac{1}{2}$ miles, to Cape Ann Lighthouses, Mass.

BOSTON HARBOR.—From Eastern Point Lighthouse 215° (SW. $\frac{3}{8}$ W.), 15 $\frac{1}{2}$ miles, to The Graves Lighthouse; thence 139 $\frac{1}{4}$ ° (SSE. $\frac{3}{8}$ E.), 7 $\frac{1}{2}$ miles, to Minots Ledge Lighthouse.

ALL HARBORS IN CAPE COD BAY, MASS.—A line drawn from Plymouth (Gurnot) Lighthouses 77 $\frac{1}{2}$ ° (E. $\frac{3}{8}$ S.), 16 $\frac{1}{4}$ miles, to Race Point Lighthouse.

NANTUCKET SOUND, VINEYARD SOUND, BUZZARDS BAY, NARRAGANSETT BAY, BLOCK ISLAND SOUND, AND EASTERLY ENTRANCE TO LONG ISLAND SOUND.—A line drawn from Chatham Lighthouses, Mass., 146° (S. by E. $\frac{3}{4}$ E.), 4 $\frac{1}{2}$ miles, to Pollock Rip Slue Light Vessel; thence 142° (SSE. $\frac{1}{8}$ E.), 12 $\frac{1}{4}$ miles, to Great Round Shoal Entrance Gas and Whistling Buoy (PS.); thence 229° (SW. by W. $\frac{5}{8}$ W.), 14 $\frac{1}{2}$ miles, to Sankaty Head Lighthouse; from Smith Point, Nantucket Island, 261° (W. $\frac{3}{8}$ N.), 27 miles, to No Mans Land Gas and Whistling Buoy, 2; thence 359° (N. by E. $\frac{1}{8}$ E.), 8 $\frac{1}{2}$ miles, to Gay Head Lighthouse; thence 250° (W. $\frac{5}{8}$ S.), 34 $\frac{1}{2}$ miles, to Block Island Southeast Lighthouse; thence 250 $\frac{1}{2}$ ° (W. $\frac{5}{8}$ S.), 14 $\frac{1}{2}$ miles, to Montauk Point Lighthouse, on the easterly end of Long Island, N. Y.

NEW YORK HARBOR.—A line drawn from Rockaway Point Coast Guard Station 159 $\frac{1}{2}$ ° (S. by E.), 6 $\frac{1}{4}$ miles, to Ambrose Channel Light Vessel; thence 238 $\frac{1}{2}$ ° (WSW. $\frac{1}{8}$ W.), 8 $\frac{1}{4}$ miles, to Navesink (southerly) Lighthouse.

PHILADELPHIA HARBOR AND DELAWARE BAY.—A line drawn from Cape May Lighthouse 200° (SSW. $\frac{1}{2}$ W.), 8 $\frac{1}{2}$ miles, to Overfalls Light Vessel; thence 246 $\frac{1}{4}$ ° (WSW. $\frac{1}{2}$ W.), 3 $\frac{1}{2}$ miles, to Cape Henlopen Lighthouse.

BALTIMORE HARBOR AND CHESAPEAKE BAY.—A line drawn from Cape Charles Lighthouse 179 $\frac{1}{2}$ ° (S. $\frac{1}{2}$ W.), 10 $\frac{1}{2}$ miles, to Cape Henry Gas and Whistling Buoy, 2; thence 257° (W. $\frac{5}{8}$ S.), 5 miles, to Cape Henry Lighthouse.

CHARLESTON HARBOR.—A line drawn from Ferris Wheel, on Isle of Palms, 154° (SSE. $\frac{1}{4}$ E.), 7 miles, to Charleston Light Vessel; thence 259° (W. $\frac{7}{8}$ S.), through Charleston Whistling Buoy, 6 C, 7 $\frac{3}{8}$ miles, until Charleston Lighthouse bears 350° (N. $\frac{1}{4}$ W.); thence 270° (W.), 2 $\frac{1}{2}$ miles, to the beach of Folly Island.

SAVANNAH HARBOR AND CALIBOGUE SOUND.—A line drawn from Braddock Point, Hilton Head Island, 150 $\frac{1}{2}$ ° (SSE. $\frac{5}{8}$ E.), 9 $\frac{3}{4}$ miles, to Tybee Gas and Whistling Buoy, T (PS); thence 270° (W.), to the beach of Tybee Island.

ST. SIMON SOUND (BRUNSWICK HARBOR) AND ST. ANDREW SOUND.—From hotel on beach of St. Simon Island $\frac{1}{8}$ mile 60° (NE. by E. $\frac{1}{4}$ E.) from St. Simon Lighthouse, 130° (SE. $\frac{1}{2}$ E.), $6\frac{1}{2}$ miles, to St. Simon Gas and Whistling Buoy (PS); thence 194° (S. by W. $\frac{1}{4}$ W.), $8\frac{1}{4}$ miles, to St. Andrew Sound Bar Buoy (PS); thence 270° (W.), $4\frac{1}{4}$ miles, to the shore of Little Cumberland Island.

ST. JOHNS RIVER, FLA.—A straight line from the outer end of the northerly jetty to the outer end of the southerly jetty.

FLORIDA REEFS AND KEYS.—A line drawn from the easterly end of the northerly jetty, at the entrance to the dredged channel $\frac{1}{2}$ mile northerly of Norris Cut, 94° (E. $\frac{1}{4}$ S.), $1\frac{1}{8}$ miles, to Florida Reefs North End Whistling Buoy, W (HS); thence 178° (S. $\frac{1}{4}$ E.), 8 miles, to Biscayne Bay Sea Bell Buoy, 1; thence 182° (S. $\frac{1}{4}$ W.), $2\frac{1}{2}$ miles, to Fowey Rocks Lighthouse; thence 188° (S. $\frac{1}{4}$ W.), $6\frac{1}{2}$ miles, to Triumph Reef Beacon, O; thence 193° (S. by W.), $4\frac{1}{2}$ miles, to Ajax Reef Beacon, M; thence 194° (S. by W. $\frac{1}{4}$ W.), 2 miles, to Pacific Reef Beacon, L; thence $196\frac{1}{2}^\circ$ (S. by W. $\frac{3}{4}$ W.), 5 miles, to Turtle Harbor Sea Buoy, 2; thence 210° (SSW. $\frac{1}{4}$ W.), $4\frac{1}{2}$ miles, to Carysfort Reef Lighthouse; thence $209\frac{1}{2}^\circ$ (SSW. $\frac{1}{4}$ W.), $5\frac{1}{4}$ miles, to Elbow Reef Beacon, J; thence $217\frac{1}{2}^\circ$ (SW. $\frac{3}{4}$ S.), $9\frac{1}{4}$ miles, to Molasses Reef Gas Buoy, 2 M; thence $235\frac{1}{2}^\circ$ (SW. $\frac{3}{4}$ W.), 6 miles, to Conch Reef Beacon, E; thence $234\frac{1}{2}^\circ$ (SW. $\frac{3}{4}$ W.), through Crocker Reef Beacon, D, $10\frac{3}{4}$ miles, to Alligator Reef Lighthouse; thence 234° (SW. $\frac{3}{4}$ W.), $10\frac{1}{4}$ miles, to Tennessee Reef Buoy, 4; thence 251° (WSW. $\frac{1}{4}$ W.), $10\frac{1}{4}$ miles, to Coffins Patches Beacon, C; thence 247° (SW. by W. $\frac{3}{4}$ W.), $8\frac{1}{4}$ miles, to Sombrero Key Lighthouse; thence $253\frac{1}{2}^\circ$ (WSW. $\frac{3}{4}$ W.), $16\frac{1}{4}$ miles, to Looe Key Beacon, 6; thence $257\frac{1}{2}^\circ$ (WSW. $\frac{3}{4}$ W.), $6\frac{3}{4}$ miles, to American Shoal Lighthouse; thence $253\frac{1}{2}^\circ$ (WSW. $\frac{3}{4}$ W.), $2\frac{1}{2}$ miles, to Maryland Shoal Beacon, S; thence 259° (WSW. $\frac{1}{4}$ W.), $5\frac{1}{4}$ miles, to Eastern Sambo Beacon, A; thence 253° (WSW. $\frac{1}{4}$ W.), $2\frac{1}{4}$ miles, to Western Sambo Beacon, R; thence 257° (WSW. $\frac{3}{4}$ W.), through Western Sambo Buoy, 2, $5\frac{1}{4}$ miles, to Key West Entrance Gas Buoy (PS); thence 262° (W. $\frac{3}{4}$ S.), $4\frac{1}{4}$ miles, to Sand Key Lighthouse; thence 261° (W. by S.), $2\frac{1}{4}$ miles, to Western Dry Rocks Beacon, 2; thence 268° (W. $\frac{3}{4}$ S.), $3\frac{1}{4}$ miles, through Satan Shoal Buoy (HS) to Vestal Shoal Buoy, 1; thence $274\frac{1}{2}^\circ$ (W. $\frac{1}{4}$ N.), $5\frac{1}{4}$ miles, to Coal Bin Rock Buoy, CB (HS); thence $324\frac{1}{2}^\circ$ (NW. $\frac{3}{4}$ N.), $7\frac{1}{4}$ miles, to Marquesas Keys left tangent; from northwesterly point Marquesas Keys 59° (NE. by E.), $4\frac{3}{4}$ miles, to Bar Buoy, 1, Boca Grande Channel; thence 83° (E. $\frac{3}{4}$ N.), $9\frac{1}{4}$ miles, to Northwest Channel Entrance Bell Buoy, 1, Northwest Channel into Key West; thence 68° (NE. by E. $\frac{3}{4}$ E.), $23\frac{1}{4}$ miles, to northerly side of Content Keys; thence 49° (NE. $\frac{1}{4}$ E.), 29 miles, to East Cape, Cape Sable.

CHARLOTTE HARBOR AND PUNTA GORDA, FLA.—Eastward of Charlotte Harbor Entrance Gas and Bell Buoy (PS), off Boca Grande, and in Charlotte Harbor, in Pine Island Sound and Matlacha Pass. Pilot Rules for Western Rivers apply in Peace and Miakka Rivers north of a 250° and 70° (WSW. and ENE.) line through Mangrove Point Light; and in Caloosahatchee River northward of the steamboat wharf at Punta Rasa.

TAMPA BAY AND TRIBUTARIES, FLA.—From the southerly end of Long Key 245° (SW. by W. $\frac{3}{4}$ W.), 9 miles, to Tampa Bay Gas and Whistling Buoy (PS); thence 129° (SE. $\frac{3}{4}$ E.), $6\frac{1}{4}$ miles, to Bar Bell Buoy (PS), at the entrance to Southwest Channel; thence 103° (E. by S.), $2\frac{1}{4}$ miles, to the house on the north end of Anna Maria Key. Pilot Rules for Western Rivers apply in Manatee River inside Manatee River Entrance Buoy, 2; in Hillsboro Bay and River inside Hillsboro Bay Light, 2.

ST. GEORGE SOUND, APALACHICOLA BAY, CARRABELLE AND APALACHICOLA RIVERS, AND ST. VINCENT SOUND, FLA.—North of a line from Lighthouse Point 246° (SW. by W. $\frac{3}{4}$ W.), $13\frac{1}{4}$ miles, to southeasterly side of Dog Island; to northward of East Pass Bell Buoy, 1, at the entrance to East Pass, and inside West Pass Bell Buoy (PS) at the seaward entrance to West Pass. Pilot Rules for Western Rivers apply in Carrabelle River inside the entrance to the dredged channel; in Apalachicola River northward of Apalachicola Dredged Channel Entrance Buoy, 2.

PENSACOLA HARBOR.—From Caucus Cut Entrance Gas and Whistling Buoy, 1A, 3° (N. $\frac{1}{4}$ W.), tangent to easterly side of Fort Pickens, to the shore of Santa Rosa Island, and from the buoy northward in the buoyed channel through Caucus Shoal.

MOBILE HARBOR AND BAY.—From Mobile Entrance Gas and Whistling Buoy (PS) 40° (NE. $\frac{3}{4}$ N.), to shore of Mobile Point, and from the buoy 320° (NW.) to the shore of Dauphin Island. Pilot Rules for Western Rivers apply in Mobile River above Choctaw Point.

SOUNDS, LAKES, AND HARBORS ON THE COASTS OF ALABAMA, MISSISSIPPI, AND LOUISIANA, BETWEEN MOBILE BAY ENTRANCE AND THE DELTA OF THE MISSISSIPPI RIVER.—From Sand Island Lighthouse 259° (WSW. $\frac{3}{8}$ W.), $43\frac{1}{2}$ miles, to Chancelour Lighthouse; westward of Chancelour and Errol Islands, and west of a line drawn from the southwesterly point of Errol Island 182° (S. $\frac{1}{4}$ E.), 23 miles, to Pass a Loure Lighthouse. Pilot Rules for Western Rivers apply in Pascagoula River, and in the dredged cut at the entrance to the river, above Pascagoula River Entrance Light, A, marking the entrance to the dredged cut.

NEW ORLEANS HARBOR AND THE DELTA OF THE MISSISSIPPI RIVER.—Inshore of a line drawn from the outermost mud lump showing above low water at the entrance to Pass a Loure to a similar lump off the entrance to Northeast Pass; thence to a similar lump off the entrance to Southeast Pass; thence to the outermost aid to navigation off the entrance to South Pass; thence to the outermost aid to navigation off the entrance to Southwest Pass; thence northerly, about $19\frac{1}{2}$ miles, to the westerly point of the entrance to Bay Jaque.

SABINE PASS, TEX.—Pilot Rules for Western Rivers apply to Sabine Pass northward of Sabine Pass Gas and Whistling Buoy (PS), and in Sabine Lake and its tributaries. Outside of this buoy the International Rules apply.

GALVESTON HARBOR.—A line drawn from Galveston North Jetty Light 129° (SE. by E. $\frac{1}{4}$ E.), 2 miles, to Galveston Bar Gas and Whistling Buoy (PS); thence 276° (W. $\frac{1}{8}$ S.), $2\frac{1}{2}$ miles, to Galveston (S.) Jetty Lighthouse.

BRAZOS RIVER, TEX.—Pilot Rules for Western Rivers apply in the entrance and river inside of Brazos River Entrance Gas and Whistling Buoy (PS). International Rules apply outside the buoy.

SAN DIEGO HARBOR.—A line drawn from southerly tower of Coronado Hotel 208° (S. by W.), 5 miles, to Outside Bar Whistling Buoy, SD (PS); thence 345° (NNW. $\frac{3}{4}$ W.), $3\frac{3}{8}$ miles, to Point Loma Lighthouse.

SAN FRANCISCO HARBOR.—A line drawn through Mile Rocks Lighthouse 326° (NW. $\frac{3}{8}$ W.) to Bonita Point Lighthouse.

COLUMBIA RIVER ENTRANCE.—A line drawn from knuckle of Columbia River south jetty 351° (NNW. $\frac{3}{4}$ W.) to Cape Disappointment Lighthouse.

JUAN DE FUCA STRAIT, WASHINGTON AND PUGET SOUNDS.—A line drawn from New Dungeness Lighthouse $13\frac{1}{2}^{\circ}$ (N. by W.), $10\frac{3}{8}$ miles, to Hein Bank Gas and Bell Buoy (HS); thence $337\frac{1}{2}^{\circ}$ (NW. $\frac{1}{4}$ W.), $10\frac{1}{2}$ miles, to Lime Kiln Light, on west side of San Juan Island; from Bellevue Point, San Juan Island, $336\frac{1}{2}^{\circ}$ (NW. $\frac{1}{4}$ W.) to Kellett Bluff, Henry Island; thence 347° (NW. $\frac{3}{8}$ N.) to Turn Point Light; thence $71\frac{1}{2}^{\circ}$ (NE. $\frac{1}{8}$ E.), $8\frac{1}{4}$ miles, to westerly point of Skipjack Island; thence $38\frac{1}{2}^{\circ}$ (N. by E. $\frac{1}{4}$ E.), $4\frac{3}{8}$ miles, to Patos Islands Light; thence 338° (NW. $\frac{1}{4}$ W.), 12 miles, to Point Roberts Light.

GENERAL RULE.—At all buoyed entrances from seaward to bays, sounds, rivers, or other estuaries for which specific lines have not been described, Inland Rules shall apply inshore of a line approximately parallel with the general trend of the shore, drawn through the outermost buoy or other aid to navigation of any system of aids.

SEAGOING VESSELS, ARRANGED IN THE ORDER OF SIGNAL LETTERS—Continued.

[Steel vessels in SMALL CAPITALS, iron vessels in *italics*, wood in roman.]

| Official No. | Signal letters. | Rtg. | Decks | Mast. | Name of vessel. | Gross tonnage. | Net tonnage. | Length. | Breadth. | Depth. | When built. | Where built. | Home port (where permanent document issues). | Name of managing or principal owner. |
|--------------|-----------------|--------|-------|-------|----------------------|----------------|--------------|---------|----------|--------|-------------|-----------------------|--|--------------------------------------|
| | | | | | | | | Feet. | Feet. | Feet. | | | | |
| 26649 | HSTN | Sch. | 1 | 2 | Robert McClintock. | 154 | 125 | 96.0 | 26.7 | 7.4 | 1859 | Norwalk, Conn. | Baltimore, Md. | Joseph M. White. |
| 5241 | HTLV | Sch. | 1 | 2 | Charlo and Willie. | 123 | 117 | 86.9 | 24.0 | 8.2 | 1849 | Damariscott, Me. | Rockland, Me. | Herbert B. Webber. |
| 5251 | HTLW | Sch. | 1 | 2 | Catawamteak. | 148 | 119 | 88.0 | 22.5 | 8.8 | 1864 | Rockland, Me. | do. | Chas. C. Bicknell. |
| 13600 | HVQL | Sch. | 1 | 2 | Jesse Hart, 2nd. | 255 | 212 | 117.0 | 28.9 | 10.2 | 1866 | Waldoboro, Me. | Calais, Me. | E. B. Carter. |
| 24517 | JBCL | Sch. | 1 | 2 | Telumah. | 230 | 194 | 110.3 | 28.1 | 10.1 | 1866 | Damariscott, Me. | Bangor, Me. | C. A. McKenney. |
| 5380 | JBPN | Bk. | 2 | 3 | Charles W. Morgan. | 313 | 293 | 105.6 | 27.7 | 17.0 | 1841 | New Bedford, Mass. | Provincetown, Mass. | John A. Cook. |
| 11747 | JBRM | Sch. | 1 | 3 | Hortensia. | 189 | 161 | 105.4 | 29.0 | 9.2 | 1868 | East Machias, Me. | Dreston, Mass. | Willard D. Spragg. |
| 18477 | JBVK | Sch. | 1 | 2 | George R. Smith. | 128 | 113 | 89.2 | 25.8 | 8.0 | 1867 | Orrington, Me. | Plymouth, Mass. | Parker J. Hill. |
| 23563 | JBWH | St. a. | 1 | 2 | Santa Cruz. | 611 | 360 | 133.0 | 31.2 | 10.4 | 1868 | San Francisco, Cal. | Seattle, Wash. | Puget Sound Salvage Co. |
| 24590 | JCFM | Sch. | 1 | 3 | Thomas W. II. White. | 213 | 159 | 114.6 | 29.6 | 9.2 | 1867 | Tuckerton, N. J. | Bath, Me. | South Gardiner Lumber Co. |
| 12356 | JDBS | Sch. | 1 | 2 | Irene E. Meservey. | 244 | 232 | 114.2 | 29.0 | 10.0 | 1866 | Waldoboro, Me. | Bangor, Me. | Bangor Lumber Co. |
| 11821 | JDDG | Sch. | 1 | 2 | Henrietta Simmons. | 228 | 217 | 112.4 | 28.7 | 9.1 | 1865 | Leesburg, N. J. | Portland, Me. | James W. Parker. |
| 1561 | JFBV | Sch. | 1 | 2 | Alaska. | 173 | 164 | 102.0 | 26.1 | 9.1 | 1867 | East Machias, Me. | Machias, Me. | Everett I. White. |
| 23721 | JGHK | Sch. | 1 | 2 | Frank A. Reed. | 158 | 112 | 100.0 | 26.0 | 8.0 | 1868 | Calais, Me. | Tampa, Fla. | C. O. Anderson. |
| 9849 | JGMB | Sch. | 1 | 2 | Laura L. Hill. | 93 | 89 | 88.0 | 25.2 | 8.0 | 1869 | Stockton, Me. | Belfast, Me. | F. P. Hutchings. |
| 21893 | JGQF | Sch. | 1 | 3 | Rhoda Holmes. | 375 | 328 | 128.4 | 33.9 | 10.9 | 1869 | Coopers Point, N. J. | Machias, Me. | Everett I. White. |
| 96067 | JGWD | Sch. | 1 | 2 | Margaret. | 117 | 111 | 82.7 | 27.4 | 7.5 | 1869 | Cherryfield, Me. | do. | Fred Godfrey. |
| 9860 | JGWL | Sch. | 1 | 2 | Brownstone. | 176 | 167 | 105.6 | 27.9 | 8.5 | 1866 | Hartford, Conn. | Hartford, Conn. | Frank Brainerd. |
| 23801 | JHGG | Shp. | 3 | 3 | St. Nicholas. | 1,798 | 1,687 | 206.9 | 42.8 | 19.8 | 1869 | Bath, Me. | Astoria, Oreg. | Columbia River Packers' Assn. |
| 90079 | JHDL | Sch. | 1 | 2 | M. M. Hamilton. | 111 | 105 | 84.8 | 26.2 | 7.2 | 1860 | Harpeswell, Me. | Portland, Me. | C. L. Lyman. |
| 23333 | JHQN | Sch. | 1 | 2 | Sandy Hook. | 106 | 101 | 89.4 | 23.6 | 7.3 | 1870 | East Haddam, Conn. | Baltimore, Md. | R. Duke Wathen. |
| 1932 | JHWM | Sch. | 1 | 2 | A. K. Woodward. | 99 | 94 | 87.0 | 24.5 | 7.4 | 1869 | Ellsworth, Me. | Boston, Mass. | Irrving L. Mallett. |
| 15650 | JKBC | Sch. | 1 | 2 | Lavolta. | 204 | 173 | 104.0 | 28.0 | 11.4 | 1870 | do. | Ellsworth, Me. | Whitcomb, Haynes & Whitney. |
| 80155 | JKOH | Sch. | 1 | 2 | Wesley Abbott. | 144 | 137 | 95.0 | 27.0 | 8.5 | 1870 | do. | do. | John T. Peterson. |
| 75253 | JKOT | Sch. | 1 | 2 | John S. Gilmora. | 117 | 111 | 87.9 | 27.2 | 7.1 | 1870 | Mays Landing, N. J. | New Haven, Conn. | Est. of John Beattie. |
| 23922 | JKLS | Sch. | 1 | 2 | Spauld. | 132 | 126 | 91.0 | 27.0 | 7.5 | 1868 | Pembroke, Me. | Eastport, Me. | James J. McCurdy. |
| 24853 | JKLW | Sch. | 1 | 2 | T. W. Allan. | 113 | 95 | 83.9 | 26.1 | 7.0 | 1870 | Dennysville, Me. | Calais, Me. | Cogswell & Price Co. |
| 95834 | JKPM | Sch. | 2 | 4 | Harvester. | 737 | 678 | 156.6 | 32.7 | 19.9 | 1871 | Newburyport, Mass. | San Francisco, Cal. | Chas. Nelson Co. |
| 19339 | JKRL | Sch. | 1 | 2 | Omaha. | 116 | 110 | 89.3 | 25.3 | 8.3 | 1871 | Hancock, Me. | Castine, Me. | I. L. Hutchins. |
| 80207 | JKTD | St. s. | 3 | 2 | Isasca. | 1,416 | 988 | 231.0 | 37.8 | 14.2 | 1871 | Wilmington, Del. | Mobile, Ala. | McIntyre Lumber & Export Co. |
| 23969 | JKTH | Sch. | 1 | 2 | Samuel Hart. | 210 | 175 | 104.0 | 29.3 | 9.0 | 1871 | Waldoboro, Me. | New York, N. Y. | Elba V. Swenson. |
| 6939 | JKTV | Sch. | 2 | 3 | Calvin P. Harris. | 465 | 400 | 138.5 | 33.2 | 15.2 | 1871 | Bath, Me. | Bangor, Me. | W. J. Atwood. |
| 15763 | JKVM | Sch. | 1 | 2 | L. L. Hamlin. | 147 | 140 | 105.0 | 26.0 | 8.8 | 1871 | Calais, Me. | Vineyard Haven, Mass. | William T. Swain. |
| 100012 | JKWH | Bk. | 1 | 3 | Independence. | 953 | 874 | 165.0 | 34.2 | 22.0 | 1871 | East Boston, Mass. | New York, N. Y. | Clarence M. Kendall. |
| 8997 | JLFD | Sch. | 2 | 3 | F. H. Odorno. | 323 | 307 | 121.0 | 31.0 | 12.7 | 1871 | Newburyport, Mass. | Boston, Mass. | F. L. Turner. |
| 116013 | JLGC | Sch. | 1 | 2 | Sarah L. Davis. | 180 | 149 | 106.0 | 25.9 | 8.8 | 1871 | Belfast, Me. | New York, N. Y. | Isaac Meister. |
| 80232 | JLGM | Sch. | 1 | 3 | Wm. D. Hilton. | 324 | 243 | 124.6 | 32.2 | 11.1 | 1871 | Bath, Me. | Bangor, Me. | Stephen D. Benson. |
| 75351 | JLGN | Sch. | 1 | 2 | James B. Anderson. | 163 | 135 | 101.0 | 27.6 | 8.2 | 1871 | Frederica, Del. | Wilmington, Del. | Wm. C. Johnson. |
| 85189 | JLHW | St. s. | 2 | 3 | George W. Clyde. | 1,848 | 1,514 | 256.0 | 35.0 | 19.2 | 1872 | Philadelphia, Pa. | New York, N. Y. | Clyde S. S. Co. |
| 126040 | JLPS | Sch. | 2 | 3 | City of San Antonio. | 1,223 | 1,223 | 228.0 | 36.6 | 20.3 | 1872 | Chesler, Pa. | New Orleans, La. | Alabama Coal Transportation Co. |
| 80275 | JLQR | Sch. | 2 | 3 | William D. Marvel. | 454 | 359 | 139.1 | 33.7 | 14.0 | 1872 | Wilmington, Del. | Boston, Mass. | Atlantic Maritime Co. |
| 15836 | JLQW | Sch. | 1 | 2 | Lillo O. Wells. | 174 | 165 | 100.6 | 28.0 | 8.1 | 1872 | Stonybrook, N. Y. | Baltimore, Md. | Charles M. Struven. |
| 80285 | JLTS | Sch. | 1 | 3 | William Jones. | 302 | 253 | 129.2 | 30.9 | 9.0 | 1872 | East Boston, Mass. | Newark, N. J. | Wm. Searle. |
| 23502 | JLVC | Sch. | 1 | 2 | Sarah Quinn. | 113 | 108 | 88.0 | 27.7 | 7.2 | 1868 | Tuckerton, N. J. | New York, N. Y. | Thomas Lynch. |
| 18758 | JMBC | Sch. | 1 | 2 | Nello Grant. | 139 | 132 | 93.8 | 26.0 | 9.0 | 1873 | Ellsworth, Me. | Ellsworth, Me. | Whitcomb, Haynes & Co. |
| 105235 | JMBP | Sch. | 1 | 2 | Acapulco. | 2,430 | 2,209 | 200.0 | 40.0 | 27.0 | 1873 | Wilmington, Del. | San Francisco, Cal. | Western Fuel Co. |
| 85255 | JMBV | Sch. | 1 | 2 | F. P. Murphy. | 137 | 123 | 100.4 | 27.0 | 7.0 | 1873 | Baltimore, Md. | Baltimore, Md. | Charles C. Paul. |
| 116160 | JMDII | Sch. | 1 | 3 | Seith W. Smith. | 108 | 157 | 114.0 | 28.2 | 9.3 | 1872 | Calais, Me. | Calais, Me. | John F. Martin. |
| 95211 | JMFB | Sch. | 2 | 3 | Herbert Black. | 601 | 591 | 142.5 | 31.2 | 22.4 | 1873 | Searsport, Me. | Boston, Mass. | Atlantic Maritime Co. |
| 19380 | JMFR | Sch. | 1 | 2 | Odel. | 141 | 134 | 97.2 | 26.2 | 7.5 | 1873 | Bowdoinham, Me. | Calais, Me. | W. H. Cook. |
| 120044 | JMGR | Sch. | 1 | 3 | Flora Condon. | 230 | 210 | 123.0 | 29.3 | 9.3 | 1872 | Belfast, Me. | Koy West, Fla. | Norberg Thompson. |
| 75430 | JMIF | Sch. | 1 | 2 | Mary Lee. | 130 | 104 | 98.8 | 23.8 | 8.2 | 1872 | Laurel, Del. | Washington, D. C. | J. Harrison Carter. |
| 115099 | JMNH | Sch. | 1 | 2 | Berona Thayer. | 206 | 195 | 124.8 | 30.0 | 9.8 | 1872 | Pt. Discovery, Wash. | Tacoma, Wash. | St. Paul & Tacoma Lumber Co. |
| 2836 | JMPD | Sch. | 1 | 3 | B. I. Hazard. | 392 | 340 | 131.8 | 31.1 | 8.4 | 1872 | Port Jefferson, N. Y. | New York, N. Y. | George E. Hammond. |
| 20428 | JMQL | St. s. | 4 | 2 | Pennsylvania. | 3,400 | 2,134 | 343.0 | 43.0 | 24.0 | 1873 | Philadelphia, Pa. | San Francisco, Cal. | Pacific Mail S. S. Co. |
| 110086 | JMRW | St. s. | 2 | 2 | Richmond. | 1,269 | 863 | 206.0 | 33.0 | 21.0 | 1873 | Wilmington, Del. | New York, N. Y. | Atlantic Coast Lumber Corp. |
| 105263 | JMWD | Sch. | 1 | 2 | Annie Gus. | 99 | 94 | 87.5 | 24.0 | 7.5 | 1871 | Pembroke, Me. | Machias, Me. | Ira J. Kelley. |
| 125143 | JMWF | Sch. | 1 | 3 | Charles W. Alcott. | 296 | 281 | 132.3 | 36.0 | 9.0 | 1873 | Greenport, N. Y. | New York, N. Y. | George E. Hammond. |
| 105273 | JMNP | Sch. | 1 | 3 | Annie P. Chase. | 256 | 227 | 121.0 | 32.4 | 10.0 | 1873 | Aina, Me. | Machias, Me. | C. A. Small. |
| 105299 | JNKL | Sch. | 1 | 3 | Andrew Nebinger. | 293 | 261 | 127.0 | 32.8 | 9.7 | 1873 | Milford, Del. | Boston, Mass. | Ralph F. Crowley. |
| 2870 | JNLV | Sch. | 1 | 3 | Brigadier. | 310 | 274 | 117.0 | 29.1 | 9.7 | 1873 | Stockton, Me. | Rockland, Me. | Nathan F. Cobb. |
| 15941 | JNMT | Bk. | 2 | 3 | Louisiana. | 1,436 | 1,343 | 202.4 | 40.0 | 24.4 | 1873 | Bath, Me. | Seattle, Wash. | Constable B. S. and Barge Co. |
| 8961 | JNPP | Sch. | 1 | 2 | Ernst T. Leo. | 173 | 139 | 104.0 | 27.5 | 9.0 | 1873 | Calais, Me. | Calais, Me. | H. B. Eaton. |
| 105318 | JNPV | Sch. | 1 | 3 | Abel W. Parker. | 292 | 148 | 116.1 | 32.2 | 7.9 | 1873 | Boothbay, Me. | Wilmington, Del. | Wm. T. Lank. |
| 95251 | JNRQ | Sch. | 1 | 2 | Madison. | 229 | 182 | 103.0 | 30.5 | 9.0 | 1873 | Rondout, N. Y. | Baltimore, Md. | R. Duke Wathen. |

SEAGOING VESSELS, ARRANGED IN THE ORDER OF SIGNAL LETTERS—Continued.

[Steel vessels in SMALL CAPITALS, iron vessels in Italics, wood in roman.]

| Official No. | Signal letters. | Rtg. | Decks. | Masts. | Name of vessel. | Gross tonnage. | Net tonnage. | Length. | Breadth. | Depth. | W. en built. | Where built. | Home port (where permanent document issues). | Name of managing or principal owner. |
|--------------|-----------------|--------|--------|--------|----------------------|----------------|--------------|---------|----------|--------|--------------|-----------------------|--|---------------------------------------|
| | | | | | | | | Feet. | Feet. | Feet. | | | | |
| 18782 | JNSB | Sch. | 1 | 2 | Nelle..... | 142 | 134 | 108.0 | 20.0 | 7.1 | 1873 | Church Creek, Md.... | Wilmington, Del.... | Wm. O. Johnson. |
| 120115 | JNTP | Sch. | 1 | 3 | Florence and Lillian | 252 | 211 | 124.0 | 30.3 | 8.9 | 1874 | Leesburg, N. J..... | Bangor, Me..... | Stearns Lumber Co. |
| 125204 | JNTF | Sch. | 2 | 5 | Crowley..... | 1,364 | 1,262 | 250.0 | 30.0 | 20.2 | 1873 | Chester, Pa..... | San Francisco, Cal.... | Crowley Lumber & Tugboat Co. (Inc.). |
| 75589 | JNVS | Sch. | 1 | 3 | Robert..... | 165 | 147 | 111.2 | 23.0 | 8.5 | 1874 | Laurel, Del..... | Baltimore, Md..... | R. Duke Wathen. |
| 110156 | JNWR | *Sch. | 1 | 2 | Reading..... | 1,283 | 1,283 | 248.4 | 37.1 | 18.3 | 1874 | Philadelphia, Pa.... | Philadelphia, Pa.... | F. W. Munn. |
| 116228 | JNWS | *Sch. | 1 | 3 | Idaho..... | 1,370 | 1,244 | 243.5 | 30.0 | 20.7 | 1874 | Chester, Pa..... | Boston, Mass..... | Seaboard Transp. Co. |
| 100111 | JPHC | Sch. | 1 | 3 | Ida B. Gibson..... | 235 | 223 | 121.0 | 32.6 | 9.0 | 1873 |do..... | Bangor, Me..... | Bangor Lumber Co. |
| 18965 | JPHR | Sch. | 1 | 3 | Lizzie Lane..... | 231 | 219 | 115.8 | 29.8 | 9.2 | 1874 | Searspport, Me.... | Calais, Me..... | F. W. Bunker. |
| 98267 | JPCS | *Sch. | 1 | 2 | Harrisburg..... | 1,283 | 1,283 | 248.4 | 37.1 | 18.3 | 1874 | Philadelphia, Pa.... | Philadelphia, Pa.... | F. W. Munn. |
| 20473 | JPDN | Sch. | 1 | 2 | Pochasset..... | 254 | 241 | 112.0 | 30.4 | 10.4 | 1874 | Mystic, Conn..... | Boston, Mass..... | S. J. Goldings. |
| 120125 | JPFL | Sch. | 2 | 3 | Fresno..... | 1,244 | 1,149 | 197.2 | 33.6 | 23.1 | 1874 | Bath, Me..... | St. Paul, Minn..... | North Pacific Sea Products Co. |
| 110167 | JPGH | Sch. | 1 | 3 | Ruth Robinson..... | 496 | 452 | 139.9 | 33.0 | 12.2 | 1874 | Portland, Conn..... | Boston, Mass..... | James B. Thøll. |
| 85321 | JPHI | St. s. | 2 | 2 | Geo. W. Elder..... | 1,762 | 1,076 | 250.0 | 33.5 | 21.0 | 1874 | Chester, Pa..... | San Francisco, Cal.... | Thomas Crowley. |
| 18793 | JKPD | Sch. | 1 | 2 | Nelle Eaton..... | 118 | 99 | 87.5 | 20.0 | 8.1 | 1874 | Calais, Me..... | Calais, Me..... | Clarence A. Small. |
| 19410 | JPMG | *Sch. | 1 | 3 | Oocidental..... | 1,632 | 1,424 | 210.6 | 39.8 | 24.7 | 1874 | Bath, Me..... | Boston, Mass..... | Seaboard Transportation Co. |
| 75627 | JPNB | Sch. | 1 | 3 | James Slater..... | 311 | 266 | 118.1 | 30.5 | 10.2 | 1874 | Port Jefferson, N. Y. |do..... | Wm. T. McDonald. |
| 2901 | JPQB | Bk. | 2 | 3 | B. P. Cheney..... | 1,322 | 1,209 | 195.9 | 33.6 | 24.2 | 1874 |do..... | San Francisco, Cal.... | Naknek Pack'g Co. |
| 85336 | JPQM | Sch. | 1 | 2 | Grace Van Dusen..... | 303 | 243 | 125.0 | 33.1 | 9.0 | 1874 | Millbridge, Me.... | New York, N. Y.... | Smith & Terry (Inc.). |
| 105396 | JPSW | Sch. | 1 | 2 | Alice..... | 232 | 220 | 115.0 | 31.3 | 10.4 | 1874 | Beams Point, Wash. | Seattle, Wash..... | Robinson Fisheries Co. |
| 90659 | JPTM | Sch. | 1 | 2 | Maggie Todd..... | 136 | 129 | 103.0 | 26.8 | 8.3 | 1873 | Calais, Me..... | New York, N. Y.... | Sugar Products Co. |
| 135042 | JPTV | Bkn. | 2 | 3 | Edward May..... | 885 | 815 | 165.3 | 35.5 | 21.3 | 1874 | Boston, Mass..... | San Francisco, Cal.... | Rolph Nav. & Coal Co. (Inc.). |
| 95312 | JPWS | Sch. | 1 | 3 | Ida O. Robinson..... | 134 | 128 | 110.5 | 23.7 | 7.5 | 1874 | Lewisville, Del.... | Crisfield, Md..... | R. B. White. |
| 85348 | JQBG | *Shp. | 2 | 1 | George Moon..... | 917 | 881 | 172.6 | 36.0 | 20.4 | 1874 | Mystic Bridge, Conn | New York, N. Y.... | Neptune Line (Inc.). |
| 10418 | JQCH | Bk. | 2 | 3 | Oriental..... | 1,688 | 1,500 | 220.1 | 42.2 | 24.0 | 1874 | Bath, Me..... | San Francisco, Cal.... | Libby, McNeil & Libby. |
| 135051 | JQCP | Sch. | 1 | 2 | Eddie..... | 119 | 113 | 104.0 | 26.6 | 7.0 | 1874 | Dorchester Co., Md. | Crisfield, Md..... | Oliver O. Banks. |
| 25898 | JQDF | Sch. | 1 | 3 | Vineyard..... | 215 | 179 | 113.3 | 30.0 | 9.9 | 1874 | Bath, Me..... | Calais, Me..... | Ross H. Ingalls. |
| 115300 | JQDN | Shp. | 3 | 3 | St. Paul..... | 1,893 | 1,824 | 228.2 | 42.1 | 19.7 | 1874 | Bath, Me..... | Seattle, Wash..... | Booth Fisheries Co. |
| 115303 | JQFN | Sch. | 1 | 3 | Sarah and Lucy..... | 252 | 192 | 114.0 | 33.2 | 9.0 | 1874 | Ware Creek, Va.... | Boston, Mass..... | O. A. Gilbert. |
| 80466 | JQLO | Sch. | 2 | 3 | William Cobb..... | 424 | 355 | 128.4 | 32.0 | 15.5 | 1874 | Dighton, Mass..... | Calais, Me..... | William H. Cook. |
| 169000 | JQMF | *Sch. | 1 | 2 | Portville..... | 1,283 | 1,204 | 248.4 | 37.1 | 18.3 | 1874 | Philadelphia, Pa.... | Boston, Mass..... | Seaboard Transp. Co. |
| 120107 | JQMK | Bk. | 2 | 3 | Forris S. Thompson. | 531 | 480 | 141.5 | 32.0 | 17.0 | 1874 | Setauket, N. Y.... | San Francisco, Cal.... | Melrose Lumber and Supply Co. |
| 85371 | JQNW | Sch. | 1 | 3 | George Churehman. | 281 | 242 | 120.0 | 31.1 | 9.7 | 1874 | Greensboro, Md.... | New York, N. Y.... | Pan American Transportation Co. |
| 95344 | JQPV | Sch. | 2 | 3 | Henry R. Tilton.... | 492 | 467 | 152.0 | 25.0 | 16.0 | 1876 | Wilmington, Del.... |do..... | Margaret M. Ford Corp. |
| 115347 | JQRD | Sch. | 1 | 2 | Sarah Eaton..... | 199 | 164 | 110.0 | 29.0 | 9.0 | 1874 | Calais, Me..... | Calais, Me..... | Henry B. Eaton. |
| 115348 | JQRK | St. s. | 1 | 3 | Seaboard..... | 662 | 503 | 181.5 | 23.7 | 12.3 | 1874 | Wilmington, Del.... | Hartford, Conn.... | Hartford and N. Y. Transportation Co. |
| 140069 | JQSB | Sch. | 1 | 3 | Lucie Wheatley..... | 189 | 180 | 113.8 | 29.5 | 8.2 | 1876 | Frederica, Del.... | New York, N. Y.... | Smith & Terry (Inc.). |
| 140084 | JQTN | Sch. | 1 | 3 | Lydia H. Roper..... | 321 | 305 | 140.0 | 34.0 | 10.5 | 1875 | Norfolk County, Va. | Boston, Mass..... | Eastern Harbin |
| 115379 | JRBL | Sch. | 1 | 3 | Both M. Todd..... | 194 | 163 | 114.0 | 29.5 | 9.0 | 1876 | Calais, Me..... | Calais, Me..... | Edwin F. Cook. |
| 125416 | JROM | Bkn. | 2 | 4 | Centennial..... | 1,286 | 1,138 | 190.4 | 35.0 | 24.0 | 1875 | East Boston, Mass. | San Francisco, Cal.... | Alaska Packers' Assn. |
| 2972 | JROT | *Sch. | 2 | 3 | Conneaut..... | 1,690 | 1,620 | 280.0 | 38.1 | 20.2 | 1876 | Wilmington, Del.... | Port Arthur, Tex.... | Gulf Refining Co. |
| 2974 | JRDI | *Sch. | 2 | 3 | Big Bonanza..... | 1,431 | 1,347 | 210.2 | 40.2 | 24.0 | 1875 | Newburyport, Mass | San Francisco, Cal.... | Charles Nelson Co. |
| 130043 | JRFG | St. s. | 3 | 2 | New York..... | 2,589 | 2,111 | 281.0 | 33.1 | 20.2 | 1876 | Wilmington, Del.... | New York, N. Y.... | Clyde S. Cook |
| 100159 | JRGD | Sch. | 2 | 3 | Isaac Reed..... | 1,491 | 1,410 | 212.0 | 40.0 | 21.2 | 1876 | Waldoboro, Me.... | San Francisco, Cal.... | Rolph Navigation & Coal Co. |
| 2986 | JRQK | Shp. | 2 | 3 | Bohemia..... | 1,633 | 1,523 | 221.7 | 40.2 | 25.5 | 1875 | Bath, Me..... |do..... | Alaska Packers' Assn. |
| 140130 | JRQQ | Sch. | 1 | 2 | L. E. Williams..... | 100 | 95 | 95.5 | 23.1 | 7.5 | 1875 | Wiconico, Md.... | Crisfield, Md..... | R. B. White. |
| 95397 | JRHO | Sch. | 1 | 3 | Henry H. Grant..... | 248 | 235 | 123.5 | 29.8 | 8.0 | 1875 | Woolyhill, Conn.... | New York, N. Y.... | Clark & Wilkins Co. |
| 110128 | JRIIM | Sch. | 1 | 3 | Lydia Middleton..... | 197 | 187 | 120.0 | 33.3 | 9.9 | 1875 | Barnegat, N. J.... |do..... | Smith & Terry (Inc.). |
| 102933 | JRKP | Sch. | 1 | 2 | Rufus E. Wood..... | 1,432 | 1,350 | 200.1 | 40.4 | 24.5 | 1875 | Deering, Me..... | San Francisco, Cal.... | Charles Nelson Co. |
| 75809 | JRLE | *Sch. | 2 | 3 | J. D. Peters..... | 1,085 | 1,030 | 182.2 | 30.1 | 21.8 | 1876 | Bath, Me..... | Seattle, Wash..... | Booth Fisheries Co. |
| 135173 | JRLN | Shp. | 2 | 3 | Elwell..... | 1,401 | 1,350 | 212.3 | 39.1 | 24.7 | 1875 | Damariscotta, Mo. |do..... | George F. Meyer. |
| 125470 | JRMP | Bkn. | 3 | 6 | City of Sydney..... | 2,993 | 2,660 | 339.0 | 40.2 | 20.5 | 1876 | Chester, Pa..... | San Francisco, Cal.... | D. A. Petersen. |
| 115437 | JRNP | Shp. | 2 | 3 | Santa Clara..... | 1,535 | 1,453 | 209.5 | 40.0 | 25.5 | 1870 | Bath, Me..... |do..... | Alaska Packers' Assn. |
| 90857 | JRPP | Sch. | 2 | 3 | Gracie D. Chambers. | 379 | 297 | 133.5 | 33.0 | 9.7 | 1876 | Gulford, Conn.... | Boston, Mass..... | Charles H. Cram. |
| 125476 | JRPK | Sch. | 1 | 2 | Centennial..... | 116 | 86 | 88.0 | 23.5 | 8.8 | 1876 | Essex, Mass..... | Eastport, Me.... | Ben M. Pike. |
| 160056 | JRPL | *Sch. | 2 | 3 | Palmyra..... | 1,200 | 1,251 | 197.9 | 33.8 | 24.2 | 1870 | Bath, Me..... | Tacoma, Wash..... | Alaska Harbin Co. |
| 105595 | JRPT | St. s. | 3 | 2 | Algers..... | 2,291 | 1,788 | 281.0 | 33.1 | 20.2 | 1876 | Wilmington, Del.... | Philadelphia, Pa.... | Eastern B. S. Co. |
| 105605 | JRQW | Sch. | 1 | 2 | Annle E. Webb..... | 101 | 96 | 92.0 | 25.1 | 6.1 | 1876 | Northport, N. Y.... | Hatfield, Mass.... | R. Duke Wathen. |
| 76841 | JRBM | Sch. | 2 | 3 | John and Winthrop. | 383 | 337 | 114.4 | 28.5 | 10.2 | 1870 | Bath, Me..... | San Francisco, Cal.... | Crowley Lumber & Tugboat Co. (Inc.). |
| 75856 | JRVF | Sch. | 2 | 3 | John A. Beckerman. | 485 | 376 | 140.7 | 34.2 | 16.1 | 1876 | Boston, Mass..... | Boston, Mass..... | John Cann. |
| 150087 | JRVK | Sch. | 1 | 3 | Premier..... | 307 | 292 | 141.7 | 33.4 | 10.8 | 1870 | Port Ludlow, Wash. | San Francisco, Cal.... | Alaska Packers' Assn. |
| 100189 | JBCQ | Shp. | 2 | 3 | Indiana..... | 1,487 | 1,413 | 203.9 | 40.0 | 23.9 | 1876 | Bath, Me..... |do..... | Do. |
| 110303 | JBDV | St. s. | 2 | 2 | Rio Grande..... | 2,556 | 2,047 | 289.5 | 39.2 | 21.0 | 1870 | Chester, Pa..... | New York, N. Y.... | Mallory S. S. Co. |
| 6920 | JBDW | Sch. | 1 | 2 | Blako Bird..... | 124 | 96 | 103.0 | 27.0 | 8.5 | 1870 | City Island, N. Y. | Crisfield, Md..... | Peter Bounds. |
| 110316 | JBGP | Sch. | 2 | 2 | Ralph M. Hayward. | 604 | 538 | 152.0 | 33.0 | 15.3 | 1877 | Waldoboro, Me.... | Bowser, Me..... | Walter J. Lewis. |
| 130008 | JBHT | St. s. | 2 | 3 | Brunswick..... | 2,265 | 1,667 | 373.0 | 38.0 | 23.2 | 1877 | Chester, Pa..... | Wilmington, Del.... | Bald B. S. Corp. |
| 135293 | JBKD | Sch. | 1 | 2 | Elegy..... | 102 | 97 | 83.4 | 26.5 | 6.5 | 1877 | Stouben, Me..... | Boston, Mass..... | R. O. Payne. |
| 140258 | JBLV | Shp. | 2 | 3 | Llewellyn J. Morso | 1,392 | 1,271 | 198.2 | 30.6 | 24.2 | 1877 | Drewet, Me..... | San Francisco, Cal.... | Alaska Packers' Assn. |

SEAGOING VESSELS, ARRANGED IN THE ORDER OF SIGNAL LETTERS—Continued.

[Steel vessels in SMALL CAPITALS, Iron in *italics*, wood in roman.]

| Official No. | Signal letters. | Rtg. | Decks. | Masts. | Name of vessel. | Gross tonnage. | Net tonnage. | Length. | Breadth. | Depth. | When built. | Where built. | Home port (where permanent document issues). | Name of managing or principal owner. |
|--------------|-----------------|--------|--------|--------|--|----------------|--------------|----------------|--------------|--------------|--------------|---|--|--|
| 95486 | JSMK | Bk. | 2 | 3 | Hecla..... | 1,529 | 1,435 | 210.5 | 40.2 | 24.3 | 1877 | Bath, Me..... | San Francisco, Cal. | Red Salmon Canning Co. |
| 140270 | JSNV | Bk. | 2 | 3 | Levi G. Burgess.⊙ | 1,616 | 1,475 | 217.5 | 41.2 | 24.5 | 1877 | Thomaston, Me.... | Portland, Oreg..... | Alaska-Portland Packers' Assn. |
| 110335 | JSPL | St. s. | 1 | 2 | Richard Holyoke... | 181 | 90 | 115.6 | 24.3 | 11.8 | 1877 | Seabeck, Wash..... | Seattle, Wash..... | Puget Sound Tug Boat Co. |
| 125621 | JSPT | St. s. | 3 | 2 | Lexington..... | 2,005 | 1,112 | 257.3 | 38.7 | 16.0 | 1877 | Chester, Pa..... | Wilmington, Del.... | Northern Transp. Co. |
| 115572 | JSPW | *Sch. | 2 | 3 | Sea King..... | 1,491 | 1,361 | 210.6 | 39.4 | 24.1 | 1877 | Bowdolpham, Me... | New York, N. Y.... | Neptune Line (Inc.). |
| 95501 | JSTH | Sch. | 2 | 2 | Esther..... | 222 | 197 | 130.2 | 28.0 | 10.6 | 1877 | Norfolk, Va..... | Seattle, Wash..... | Pacific Coast Codfish Co. (Inc.). |
| 80661 | JSTK | Bk. | 2 | 3 | Will W. Case..... | 582 | 554 | 143.1 | 31.7 | 17.6 | 1877 | Rockland, Me..... | Pt. Townsend, Wash | H. W. Mellen. |
| 80665 | JSVK | Bk. | 2 | 3 | Wanderer..... | 303 | 288 | 116.2 | 27.6 | 15.8 | 1878 | Mattapoisett, Mass. | New Bedford, Mass. | James F. Avery. |
| 125664 | JSWK | St. s. | 3 | 3 | City of Para.....⊙ | 3,404 | 2,162 | 345.0 | 38.6 | 19.9 | 1878 | Chester, Pa..... | San Francisco, Cal.. | Pacific Mail S. S. Co. |
| 75999 | JSWM | Sch. | 1 | 3 | John Bracowell..... | 224 | 194 | 113.6 | 29.2 | 9.1 | 1878 | Bath, Me..... | Machias, Me..... | Corrin M. Small. |
| 125665 | JSWP | Bk. | 2 | 3 | C. D. Bryant..... | 929 | 823 | 172.7 | 37.0 | 21.0 | 1878 | Searspport, Me..... | San Francisco, Cal.. | Alexander Woods & Co. |
| 115610 | JTCH | Sch. | 2 | 5 | Snow and Burgess.. | 1,591 | 1,474 | 228.5 | 41.5 | 24.7 | 1878 | Thomaston, Me.... |do..... | Andrew F. Mahony. |
| 125689 | JTON | Sch. | 1 | 2 | Cameo..... | 243 | 200 | 111.5 | 27.1 | 10.5 | 1878 | Bath, Me..... | New Bedford, Mass. | Jose M. Dominquez. |
| 140332 | JTDC | Sch. | 1 | 3 | Lizzie V. Hall..... | 195 | 185 | 116.0 | 30.0 | 8.5 | 1878 | Fredonia, Del..... | Baltimore, Md..... | James H. Townsend. |
| 125691 | JTDF | Sch. | 2 | 2 | Charles B. Kenney.. | 1,074 | 981 | 170.3 | 57.2 | 22.8 | 1878 | Bath, Me..... | San Francisco, Cal.. | James Rolph, jr. |
| 115632 | JTDF | *Sch. | 1 | 3 | Scully..... | 1,542 | 1,542 | 216.0 | 40.1 | 24.4 | 1878 | Newcastle, Me..... | New York, N. Y.... | Potter Traquin, Co. |
| 130126 | JTFK | St. p. | 1 | 0 | Gen'l Lincoln..... | 398 | 248 | 160.6 | 28.2 | 8.8 | 1878 | Chelsea, Mass..... |do..... | Glen Islands Corp. |
| 91116 | JTGD | Bk. | 1 | 3 | McLaurin..... | 1,374 | 1,312 | 200.8 | 39.0 | 24.0 | 1879 | Newburyport, Mass. | San Francisco, Cal.. | L. A. Pederson. |
| 160157 | JTOH | Sch. | 1 | 3 | Peerless..... | 244 | 232 | 127.0 | 33.0 | 9.9 | 1878 | Gardiner, Oreg..... |do..... | Wm. Johnson. |
| 125719 | JTIP | Sch. | 1 | 3 | Charles H. Trickey.. | 281 | 266 | 120.1 | 32.2 | 8.1 | 1879 | Bath, Me..... | Portland, Me..... | Horace M. Sargent. |
| 115662 | JTKB | St. s. | 2 | 2 | Santiago..... | 2,358 | 1,695 | 269.0 | 39.1 | 22.4 | 1879 | Chester, Pa..... | New York, N. Y.... | Mallory S. B. Co. |
| 125734 | JTKC | St. s. | 2 | 2 | San Saba..... | 2,458 | 1,665 | 306.0 | 39.6 | 21.6 | 1879 |do..... |do..... | Do. |
| 80723 | JTIH | Sch. | 2 | 3 | Warren B. Potter... Merrimack.....⊙ | 368 2,546 | 311 1,879 | 130.0 287.3 | 32.4 38.5 | 12.0 16.0 | 1870 1870 | Bath, Me..... Wilmington, Del... | Rockland, Me..... Baltimore, Md..... | Rockland-Rockport Lime Co. Merchants & Miners' Transportation Co. |
| 6990 | JTMH | St. s. | 4 | 2 | Merrimack.....⊙ | 2,546 | 1,879 | 287.3 | 38.5 | 16.0 | 1870 | Wilmington, Del... | Baltimore, Md..... | Merchants & Miners' Transportation Co. |
| 91196 | JTMV | Sch. | 1 | 3 | M. A. Achorn..... | 308 | 257 | 127.5 | 36.9 | 11.0 | 1879 | Rockland, Me..... | Mobile, Ala..... | N. E. Turner. |
| 125768 | JTNB | St. s. | 3 | 2 | Chalmette.....⊙ | 3,205 | 2,043 | 321.2 | 42.2 | 21.3 | 1879 | Philadelphia, Pa... | New York, N. Y.... | Southern Pacific Co. |
| 91999 | JTND | *Sch. | 2 | 3 | Mabel L. Phillips.. | 800 | 838 | 182.8 | 40.1 | 17.4 | 1879 | Bath, Me..... |do..... | McWilliam Bros. (Inc.). |
| 85602 | JTNM | Bk. | 2 | 3 | Guy C. Goss..... | 1,572 | 1,430 | 213.9 | 39.5 | 24.0 | 1879 |do..... | Seattle, Wash..... | Booth Fisheries Co. |
| 3120 | JTRS | St. s. | 2 | 2 | Breakwater.....⊙ | 1,065 | 793 | 201.0 | 30.0 | 10.3 | 1880 | Chester, Pa..... | San Francisco, Cal.. | Thomas Crowley. |
| 3126 | JTSL | Ga. s. | 2 | 3 | Belvedere..... | 519 | 400 | 140.6 | 31.3 | 17.2 | 1880 | Bath, Me..... | Seattle, Wash..... | Hilbard Stewart Co. |
| 105916 | JTSM | Ga. s. | 2 | 4 | Annie Johnson..... | 1,044 | 817 | 212.1 | 34.1 | 21.6 | 1872 | Hurricane, Eng-land. | San Francisco, Cal.. | Matson Navigation Co. |
| 155017 | JTVF | Sch. | 1 | 2 | Oakwoods..... | 137 | 130 | 96.3 | 27.3 | 7.8 | 1880 | Kennebunk Port, Me. | Newport, R. I..... | J. O. Tucker & Co. (Inc.). |
| 130179 | JTVP | St. s. | 2 | 2 | Newport.....⊙ | 2,613 | 1,653 | 326.0 | 38.2 | 23.9 | 1880 | Chester, Pa..... | San Francisco, Cal.. | Pacific Mail S. S. Co. |
| 80783 | JTVQ | *Sch. | 1 | 3 | Wilkesbarre..... | 1,678 | 1,626 | 239.6 | 47.0 | 19.5 | 1880 | Setauket, N. Y.... | New York, N. Y.... | Lohigh & Wilkes-Barre Coal Co. |
| 91277 | JTWM | Sch. | 1 | 3 | Melissa Trank..... | 230 | 108 | 113.2 | 29.2 | 9.7 | 1880 | Brower, Me..... | Boston, Mass..... | Dominican Shipping Co. |
| 135468 | JTWQ | Bk. | 2 | 3 | Emily F. Whitney.. | 1,317 | 1,207 | 193.5 | 37.8 | 23.5 | 1880 | Boston, Mass..... | San Francisco, Cal.. | Alaska Salmon Co. |
| 125808 | JVBF | St. s. | 3 | 2 | City of Augusta.... | 2,869 | 1,929 | 302.0 | 40.2 | 17.0 | 1880 | Chester, Pa..... | Savannah, Ga..... | Ocean S. S. Co. of Savannah. |
| 135473 | JVOD | Sch. | 1 | 2 | Eva D. Roso..... | 104 | 99 | 69.3 | 23.6 | 7.3 | 1880 | Mauricetown, N. J. | Baltimore, Md..... | R. Duke Wathen. |
| 80802 | JVDM | Bkn. | 1 | 2 | Wrestler..... | 470 | 409 | 148.5 | 34.9 | 13.5 | 1880 | Port Ludlow, Wash. | San Francisco, Cal.. | Olson & Mahony. |
| 80808 | JVDT | St. s. | 2 | 2 | Montara..... | 2,562 | 1,695 | 315.6 | 39.2 | 21.8 | 1881 | Chester, Pa..... | New York, N. Y.... | Pyno Co. (Inc.). |
| 140450 | JVBT | *Sch. | 2 | 3 | Luzon..... | 1,358 | 1,182 | 235.8 | 40.2 | 24.0 | 1881 | Boston, Mass..... |do..... | Neptune Line (Inc.). |
| 105984 | JVGB | Shp. | 3 | 3 | A. J. Fuller..... | 1,848 | 1,073 | 229.3 | 41.5 | 17.8 | 1881 | Bath, Me..... | Seattle, Wash..... | Booth Fisheries Co. |
| 80824 | JVGS | Sch. | 1 | 3 | William G. Irwin... Vega..... | 348 245 | 303 233 | 135.0 117.0 | 32.8 32.0 | 13.0 10.0 | 1881 1881 | San Francisco, Cal.. Fairhaven, Cal..... |do..... San Francisco, Cal.. | Tacona and Roche Harbor Lime Co. Arladi Peruvian Nav. Co. (Inc.). |
| 25982 | JVIII | Sch. | 1 | 3 | Vega..... | 245 | 233 | 117.0 | 32.0 | 10.0 | 1881 | Fairhaven, Cal..... | San Francisco, Cal.. | Arladi Peruvian Nav. Co. (Inc.). |
| 145252 | JVHP | Sch. | 1 | 3 | Thomas B. Garland.. | 348 | 275 | 126.6 | 32.0 | 11.4 | 1881 | Bath, Me..... | Tampa, Fla..... | S. B. Denton. |
| 125623 | JVHS | Sch. | 1 | 3 | Charles L. Jeffrey.. | 348 | 296 | 120.5 | 30.5 | 11.7 | 1881 | Boston, Mass..... | Machias, Me..... | Everett W. Wallace. |
| 145257 | JVKK | Shp. | 3 | 3 | Yacoma..... | 1,738 | 1,671 | 222.2 | 41.0 | 17.7 | 1881 | Bath, Me..... | San Francisco, Cal.. | Alaska Packers' Assn. |
| 25242 | JVKF | St. s. | 3 | 2 | Unaiilla.....⊙ | 3,125 | 1,852 | 310.0 | 40.6 | 22.3 | 1881 | Chester, Pa..... | New York, N. Y.... | Pacific Coast Co. |
| 91351 | JVKN | Sch. | 1 | 3 | Mary E. Morsu..... | 644 | 593 | 160.7 | 30.4 | 13.6 | 1881 | Bath, Me..... |do..... | Pendleton Shipping & Nav. Co. |
| 135510 | JVKQ | Bk. | 2 | 3 | E. D. Sutton..... | 1,810 | 1,650 | 227.8 | 41.8 | 24.2 | 1881 |do..... |do..... | Neptune Line (Inc.). |
| 91368 | JVMC | Bkn. | 1 | 3 | Mary Winkelman... Gaston..... | 522 840 | 482 403 | 155.3 212.0 | 30.9 31.5 | 13.0 19.0 | 1881 1881 | Bealock, Wash..... Wilmington, Del... | San Francisco, Cal.. Baltimore, Md..... | Charles Nelson Co. Baltimore Steam Packet Co. |
| 80847 | JVNC | Sch. | 1 | 2 | Wing and Wing.... Berkshire..... | 141 2,014 | 134 1,433 | 104.0 250.0 | 30.0 38.6 | 8.2 16.6 | 1881 1881 | San Francisco, Cal.. Philadelphia, Pa... | San Francisco, Cal.. Baltimore, Md..... | T. A. Hays. Merchants & Miners' Transportation Co. |
| 3175 | JVNR | St. s. | 3 | 2 | Berkshire..... | 2,014 | 1,433 | 250.0 | 38.6 | 16.6 | 1881 | Philadelphia, Pa... | Baltimore, Md..... | Merchants & Miners' Transportation Co. |
| 110493 | JVPM | Shp. | 2 | 3 | Rouce.....⊙ | 1,924 | 1,601 | 229.2 | 41.0 | 27.1 | 1881 | Kennebunk, Me.... | Astoria, Oreg..... | Columbia River Packers' Assn. |
| 76273 | JVPS | Sch. | 1 | 3 | J. Howell Leeda.... | 414 | 303 | 134.5 | 37.8 | 11.5 | 1881 | Mauricetown, N. J. | Boston, Mass..... | William Reolher. |

SEAGOING VESSELS, ARRANGED IN THE ORDER OF SIGNAL LETTERS—Continued.

[Steel vessels in SMALL CAPITALS, Iron in *italics*, w or J in roman.]

| Official No. | Signal letters. | Rig. | Decks. | Masts. | Name of vesse | Gross tonnage. | Net tonnage. | Length. | Breadth. | Depth. | When built. | Where built. | Home port (where permanent document issues). | Name of managing or principal owner. |
|--------------|-----------------|--------|--------|--------|----------------------|----------------|--------------|---------|----------|--------|-------------|-----------------------|--|---|
| | | | | | | | | Feet. | Feet. | Feet. | | | | |
| 3180 | JVQH | Sch. | 1 | 3 | Bertha Dolbeer.... | 242 | 230 | 125.0 | 31.5 | 9.6 | 1881 | Fairhaven, Cal..... | San Francisco, Cal.. | Alexander Woodside. |
| 125970 | JVRN | St. s. | 3 | 2 | City of Puebla..... | 2,980 | 1,869 | 320.6 | 38.3 | 16.6 | 1881 | Philadelphia, Pa..... | New York, N. Y..... | City of Puebla Corp. |
| 110507 | JVRQ | Bkn. | 1 | 3 | Retriever..... | 547 | 470 | 161.8 | 37.0 | 13.5 | 1881 | Seabeck, Wash..... | San Francisco, Cal.. | J. V. Vance. |
| 115813 | JVSF | St. s. | 2 | 2 | San Marcos..... | 2,850 | 2,187 | 317.8 | 39.5 | 21.4 | 1881 | Chester, Pa..... | New York, N. Y..... | Mallory S. S. Co. |
| 115791 | JVSH | St. s. | 0 | 2 | Samson..... | 159 | 79 | 108.0 | 22.1 | 10.6 | 1881 | Camden, N. J..... | New Orleans, La.... | Board of Commissioners (Inc.) |
| 100060 | JVWF | Sch. | 1 | 0 | Able C. Stubbs.... | 345 | 295 | 130.0 | 32.2 | 12.0 | 1882 | New Haven, Conn.... | New York, N. Y..... | Wm. C. Reid. |
| 20587 | JVWG | St. s. | 3 | 2 | Queen..... | 2,727 | 1,672 | 331.2 | 38.5 | 21.2 | 1882 | Philadelphia, Pa..... |do..... | Pacific Coast Co. |
| 150255 | JVWR | St. s. | 1 | 2 | Protector..... | 98 | 49 | 92.0 | 20.0 | 9.8 | 1882 | Camden, N. J..... | Savannah, Ga..... | R. S. Salas. |
| 85715 | JVBH | St. s. | 3 | 2 | Cretan..... | 2,350 | 1,651 | 267.0 | 40.5 | 16.4 | 1882 | Chester, Pa..... | Baltimore, Md..... | Merchants & Miners' Transportation Co. |
| 95688 | JWBP | *Sch. | 2 | 3 | Henry Villard.... | 1,552 | 1,452 | 210.2 | 39.8 | 24.1 | 1882 | Bath, Me..... | Seattle, Wash..... | Frank M. Sylvester. |
| 135574 | JWCG | Sch. | 1 | 2 | Ellen A. Swift.... | 131 | 125 | 88.5 | 24.0 | 9.1 | 1882 | Essex, Mass..... | New Bedford, Mass. | George L. Dunham. |
| 91446 | JWOR | Sch. | 1 | 3 | Mary A. Hall..... | 381 | 341 | 143.0 | 33.0 | 11.9 | 1882 | Belfast, Me..... | Portland, Me..... | Eastern & Southern Nav. Co. |
| 150253 | JWDL | Sch. | 1 | 5 | Mohawk..... | 1,913 | 804 | 255.0 | 38.0 | 13.0 | 1882 | Boston, Mass..... | New York, N. Y..... | Freighters Ship Construction Co. (Inc.) |
| 91458 | JWDQ | Sch. | 1 | 2 | Mary A. Fisher.... | 116 | 110 | 95.5 | 26.9 | 6.6 | 1882 | Sayreville, N. J..... | Baltimore, Md..... | G. T. Beauchamp. |
| 115845 | JWDV | St. s. | 2 | 2 | San José..... | 2,135 | 1,318 | 283.0 | 37.0 | 21.0 | 1882 | Chester, Pa..... | San Francisco, Cal.. | Pacific Mail S. S. Co. |
| 135594 | JWGB | Sch. | 1 | 3 | Eva A. Danenhower | 228 | 216 | 116.8 | 30.2 | 8.7 | 1882 | Camden, N. J..... | New York, N. Y..... | Philip Stautman. |
| 140551 | JWGT | Sch. | 1 | 2 | L. A. Plummer.... | 394 | 336 | 129.7 | 32.2 | 12.4 | 1882 | Bath, Me..... | New Bedford, Mass. | Raymond Foster. |
| 115863 | JWHL | St. s. | 2 | 2 | San Juan..... | 2,152 | 1,308 | 283.0 | 37.0 | 21.0 | 1882 | Chester, Pa..... | San Francisco, Cal.. | Pacific Mail S. S. Co. |
| 115865 | JWKB | Sch. | 1 | 3 | Susie P. Oliver.... | 272 | 236 | 128.6 | 32.3 | 9.2 | 1882 | Bucksport, Me..... | New York, N. Y..... | American Exportation Transportation Co. |
| 140550 | JWKH | Sch. | 1 | 2 | Lily..... | 142 | 135 | 102.5 | 28.8 | 8.8 | 1882 | San Francisco, Cal.. | San Francisco, Cal.. | Gardiner Mill Co. |
| 85741 | JWKQ | Sch. | 1 | 3 | George H. Ames.... | 443 | 378 | 150.0 | 34.0 | 11.6 | 1882 | Waldoboro, Me..... | Castine, Me..... | E. L. Haskell. |
| 120503 | JWLK | Sch. | 1 | 3 | F. C. Pendleton.... | 408 | 340 | 145.7 | 33.2 | 12.3 | 1882 | Bangor, Me..... | Belfast, Me..... | F. C. Pendleton. |
| 3220 | JWLM | Sch. | 1 | 3 | Beulah Land..... | 165 | 157 | 122.0 | 23.7 | 8.0 | 1882 | Bridgeton, N. J..... | Baltimore, Md..... | R. Duke Wathen. |
| 120508 | JWLR | Sch. | 1 | 3 | Fanny Putard.... | 265 | 252 | 120.5 | 31.0 | 10.8 | 1882 | San Francisco, Cal.. | Seattle, Wash..... | J. A. Matheson. |
| 3223 | JWMV | Shp. | 2 | 3 | Berlin..... | 1,634 | 1,416 | 222.5 | 40.0 | 24.6 | 1882 | Philppsburg, Me..... | Portland, Oreg..... | Alaska - Portland Packers' Assn. |
| 106117 | JWNF | Shp. | 3 | 3 | Abner Coburn..... | 1,972 | 1,878 | 225.0 | 43.2 | 18.5 | 1882 | Bath, Me..... | San Francisco, Cal.. | Libby, McNeil & Libby. |
| 145320 | JWNG | St. s. | 3 | 2 | Persian..... | 2,677 | 1,890 | 280.0 | 40.7 | 15.8 | 1882 | Chester, Pa..... | Baltimore, Md..... | Merchants & Miners' Transportation Co. |
| 100316 | JWNH | *Sch. | 1 | 3 | I. F. Chapman.... | 2,146 | 1,995 | 237.5 | 42.7 | 19.2 | 1882 | Bath, Me..... | New York, N. Y..... | Seelye Line (Inc.) |
| 135626 | JWNR | St. s. | 3 | 2 | Excelsior..... | 3,542 | 1,876 | 340.0 | 42.5 | 23.5 | 1882 | Wilmington, Del.... |do..... | Seaman's Pack Co. |
| 76362 | JWPD | Bkn. | 1 | 3 | J. M. Griffith.... | 606 | 529 | 162.5 | 39.6 | 13.5 | 1882 | Seabeck, Wash..... | Mobile, Ala..... | Lemuel A. Scott. |
| 126070 | JWPQ | Shp. | 3 | 3 | Charles E. Moody.. | 2,003 | 1,734 | 233.9 | 43.4 | 18.2 | 1882 | Bath, Me..... | Seattle, Wash..... | Booth Fisheries Co. |
| 100319 | JWPE | Sch. | 1 | 3 | Isalah K. Stetson.. | 313 | 271 | 139.9 | 31.3 | 10.3 | 1882 | Brower, Me..... | Calais, Me..... | Bayard W. Belyea. |
| 91607 | JWQC | Sch. | 1 | 2 | Maid of Orleans... | 186 | 171 | 110.2 | 29.5 | 9.8 | 1882 | San Francisco, Cal.. | Seattle, Wash..... | Pacific Coast Codfish Co. |
| 135632 | JWQP | Sch. | 1 | 2 | Ella Clifton..... | 108 | 92 | 89.0 | 23.9 | 7.3 | 1872 | St. John, N. B..... | Boston, Mass..... | Wm. White. |
| 115889 | JWQS | Sch. | 1 | 3 | Stephen G. Loud.... | 506 | 445 | 157.0 | 31.0 | 12.5 | 1882 | Waldoboro, Me..... | New York, N. Y..... | George W. F. Green. |
| 130057 | JWQT | St. s. | 1 | 2 | North America.... | 289 | 144 | 130.0 | 28.2 | 14.0 | 1876 | Camden, N. J..... |do..... | Charles H. Potter. |
| 76369 | JWRI | Sch. | 1 | 3 | Laura Haldt..... | 522 | 442 | 152.5 | 35.0 | 13.5 | 1882 | Wilmington, Del.... | Philadelphia, Pa..... | S. Crowley Loveland. |
| 126076 | JWRL | St. s. | 3 | 2 | Quantico..... | 2,676 | 1,887 | 280.0 | 40.7 | 15.8 | 1882 | Chester, Pa..... | Baltimore, Md..... | Merchants & Miners' Transportation Co. |
| 126077 | JWRM | Sch. | 1 | 3 | Charlotte T. Sibley | 376 | 353 | 140.2 | 32.4 | 10.8 | 1882 | Belfast, Me..... | Belfast, Me..... | F. C. Pendleton. |
| 126078 | JWRT | Sch. | 1 | 2 | Chas. G. Joyce.... | 122 | 116 | 97.9 | 26.9 | 7.6 | 1882 | Baltimore, Md..... | Baltimore, Md..... | C. C. Paul & Co. |
| 95730 | JWRV | Sch. | 1 | 3 | Harold B. Cousins.. | 379 | 300 | 139.0 | 34.0 | 11.6 | 1882 | Boston, Mass..... | Boston, Mass..... | Lucumberli Shipping Corp. |
| 3226 | JWSV | Sch. | 1 | 3 | Beulah..... | 356 | 339 | 140.0 | 35.5 | 10.9 | 1882 | San Francisco, Cal.. | San Francisco, Cal.. | Gardiner Mill Co. |
| 80945 | JWTK | Sch. | 1 | 3 | Winchester..... | 363 | 241 | 128.2 | 30.3 | 9.1 | 1882 | Bath, Me..... | Ellsworth, Me..... | A. Stroud Rodick. |
| 115890 | JWTM | Sch. | 1 | 3 | Susan N. Pickering.. | 336 | 319 | 135.0 | 32.0 | 10.8 | 1882 | Belfast, Me..... | Stonington, Me..... | Edwin L. Haskell. |
| 130249 | JWVM | St. s. | 3 | 2 | Nanoochee..... | 2,680 | 1,905 | 280.0 | 40.7 | 15.8 | 1882 | Chester, Pa..... | Savannah, Ga..... | Ocean S. S. Co. of Savannah. |
| 95737 | JWVB | Sch. | 1 | 4 | Herald..... | 500 | 426 | 142.5 | 33.4 | 11.8 | 1883 | Belfast, Me..... | Boston, Mass..... | Francis H. Benson. |
| 126089 | KBCF | Sch. | 1 | 3 | Carrie A. Bucknam.. | 287 | 235 | 128.0 | 29.2 | 10.6 | 1882 | Verona, Me..... | New York, N. Y..... | K. H. Butler & Co. (Inc.) |
| 76386 | KBCM | Sch. | 1 | 3 | John R. Penrose.... | 455 | 423 | 148.0 | 34.6 | 12.2 | 1883 | Milford, Del..... |do..... | Winfield S. Pendleton. |
| 3234 | KBCG | Sch. | 1 | 3 | Bertha D. Nickerson | 143 | 89 | 100.0 | 24.0 | 9.4 | 1883 | Boothbay, Me..... | New Bedford, Mass. | Fernando Neves. |
| 106145 | KBDJ | St. s. | 1 | 2 | Athens..... | 2,458 | 1,481 | 295.0 | 38.4 | 23.4 | 1883 | Chester, Pa..... | New York, N. Y..... | Panama R. R. Co. |
| 895770 | KBDM | *Sch. | 2 | 3 | Governor Rolfe.... | 1,712 | 1,481 | 224.1 | 41.0 | 23.8 | 1883 | Bath, Me..... |do..... | Norfolk Line (Inc.) |
| 80954 | KBFM | *Sch. | 3 | 3 | William H. Smith.. | 1,030 | 1,846 | 232.4 | 43.3 | 18.5 | 1883 |do..... | Seattle, Wash..... | Pacific Coast Codfish Co. |
| 130250 | KBIN | Bk. | 2 | 3 | Narwhal..... | 523 | 389 | 140.5 | 32.0 | 17.0 | 1883 | San Francisco, Cal.. | San Francisco, Cal.. | L. A. Matheson. |
| 135683 | KBIH | Sch. | 1 | 2 | Edith McIntyre.... | 160 | 96 | 90.4 | 24.9 | 9.5 | 1883 | Bath, Me..... | Portland, Me..... | St. John Lumber Co. |
| 91570 | KBLH | Sch. | 1 | 3 | Mattie J. Alles.... | 229 | 190 | 120.8 | 30.0 | 8.0 | 1883 | Yarmouth, Me..... | Machias, Me..... | Everett W. Wallaco. |
| 126138 | KBLN | Sch. | 1 | 3 | City of Papote.... | 359 | 370 | 145.6 | 32.1 | 12.6 | 1883 | Fairhaven, Cal..... | San Francisco, Cal.. | Alaska Codfish Co. |
| 91574 | KBLR | Sch. | 2 | 3 | Mary B. Wellington.. | 421 | 365 | 129.7 | 31.0 | 15.1 | 1883 | New Bedford, Mass. | New York, N. Y..... | Victor R. Moderno. |
| 126130 | KBLV | St. s. | 2 | 2 | City of Gloucester.. | 560 | 395 | 142.5 | 28.0 | 11.6 | 1883 | Brooklyn, N. Y..... | Boston, Mass..... | Boston and Gloucester Steamboat Co. |
| 106184 | KBML | St. s. | 3 | 2 | Alameda..... | 3,158 | 1,939 | 314.0 | 41.0 | 17.3 | 1883 | Philadelphia, Pa..... | Seattle, Wash..... | Alaska S. S. Co. |

SEAGOING VESSELS, ARRANGED IN THE ORDER OF SIGNAL LETTERS—Continued.

[Steel vessels in SMALL CAPITALS, Iron in *Italics*, wood in roman.]

| Official No. | Signal letters. | Rig. | Decks. | Masts. | Name of vessel. | Gross tonnage. | Net tonnage. | Length. | Breadth. | Depth. | W. h. a. built. | Where built. | Home port (where permanent document issues). | Name of managing or principal owner. |
|--------------|-----------------|--------|--------|--------|-----------------------|----------------|--------------|---------|----------|--------|-----------------|-----------------------|--|--|
| 106185 | KBMV | Sch. | 1 | 3 | Allee B. Phillips | 621 | 451 | 160.6 | 35.8 | 16.5 | 1883 | Portsmouth, N. H. | Mobile, Ala. | G. R. Ollphant. |
| 25251 | KBND | St. s. | 1 | 2 | <i>Admiral</i> | 111 | 71 | 125.6 | 20.6 | 10.0 | 1883 | Chester, Pa. | New York, N. Y. | Theodore Krumm. |
| 140640 | KBNT | St. s. | 2 | 2 | <i>Tampasa</i> | 2,042 | 2,236 | 329.0 | 45.5 | 21.5 | 1883 | do | do | Mallory S. S. Co. |
| 145943 | KBPJ | Bkn. | 2 | 3 | Thrasher | 515 | 462 | 144.6 | 31.5 | 16.4 | 1883 | Bath, Me. | San Francisco, Cal. | H. J. Knowles. |
| 130274 | KBQC | St. s. | 1 | 2 | Henry C. Rowe | 220 | 135 | 120.6 | 23.4 | 8.5 | 1883 | Port Jefferson, N. Y. | New York, N. Y. | Walter J. Clyde. |
| 106103 | KBQR | St. s. | 2 | 2 | <i>Alamo</i> | 2,942 | 2,230 | 329.0 | 40.5 | 21.5 | 1883 | Chester, Pa. | do | Mallory S. S. Co. |
| 11894 | KBRF | Sch. | 2 | 3 | St. James | 1,530 | 1,453 | 218.5 | 41.3 | 23.7 | 1883 | Bath, Me. | San Francisco, Cal. | Rolph Nav. & Coal Co. |
| 115949 | KBRF | Sch. | 1 | 3 | Anne Lord | 287 | 246 | 125.0 | 32.7 | 9.0 | 1883 | Brower, Me. | Boston, Mass. | Carl B. Merriam. |
| 106208 | KBRQ | Sch. | 1 | 3 | Charles C. Lister | 280 | 266 | 127.0 | 33.0 | 9.3 | 1883 | Millford, Del. | New York, N. Y. | William C. Reid. |
| 126164 | KBRL | Sch. | 1 | 3 | Abble S. Walker | 190 | 154 | 103.7 | 28.7 | 8.5 | 1883 | Jonesboro, Me. | Vinalhaven, Me. | Frederick S. Walls. |
| 106215 | KBSV | Sch. | 1 | 3 | Emily F. Northam | 332 | 315 | 131.2 | 33.0 | 10.5 | 1883 | Portland, Conn. | New York, N. Y. | William C. Reid. |
| 135732 | KBTN | Sch. | 1 | 3 | Benj. F. Packard | 2,156 | 2,013 | 244.2 | 43.2 | 18.2 | 1883 | Bath, Me. | Seattle, Wash. | Booth Fisheries Co. |
| 3270 | KBYT | Shp. | 3 | 3 | Harvard | 465 | 400 | 150.8 | 34.8 | 12.4 | 1853 | New London, Conn. | Pensacola, Fla. | Lutz Shipping Co. |
| 126169 | KBWD | Sch. | 1 | 3 | <i>Artes</i> | 1,560 | 1,388 | 218.7 | 39.9 | 24.2 | 1884 | Brunswick, Me. | New York, N. Y. | Federal Transp. Co. |
| 115975 | KCDG | Bk. | 2 | 3 | City of Baltimore | 114 | 57 | 89.5 | 20.1 | 9.0 | 1884 | Philadelphia, Pa. | New London, Conn. | Thames Towboat Co. |
| 106247 | KCDJ | St. s. | 1 | 2 | | 357 | 280 | 137.0 | 33.4 | 9.0 | 1884 | Bath, Me. | Chicago, Ill. | Armour Fertilizer Works (Inc.) |
| 126190 | KCDL | Sch. | 1 | 3 | | | | | | | | | | |
| 5915 | KCFH | Ga. s. | 1 | 1 | Columbia | 132 | 65 | 101.0 | 25.7 | 8.3 | 1871 | Chester, Pa. | Jacksonville, Fla. | Southern Menhaden Co. (Inc.) |
| 91592 | KCHJ | Ga. s. | 1 | 2 | Magnolia | 83 | 70 | 92.4 | 17.6 | 8.3 | 1883 | Bristol, R. I. | New York, N. Y. | Mexican Hardwood Lumber Co. (Inc.) |
| 91663 | KCHW | Sch. | 1 | 3 | Maud H. Dudley | 392 | 327 | 139.3 | 33.2 | 10.7 | 1884 | Bath, Me. | Pensacola, Fla. | Lutz Shipping Co. |
| 95503 | KCMV | St. s. | 3 | 2 | <i>H. F. Dimock</i> | 2,625 | 1,786 | 271.8 | 41.6 | 19.2 | 1884 | Philadelphia, Pa. | Boston, Mass. | Eastern S. S. Lines. |
| 95814 | KCFJ | Sch. | 1 | 3 | Henry Crosby | 411 | 346 | 144.6 | 33.5 | 12.7 | 1884 | Brewer, Me. | New York, N. Y. | Allanoo Ship Co. (Inc.) |
| 126241 | KCPL | St. s. | 2 | 2 | <i>City of Topeka</i> | 1,057 | 740 | 198.0 | 35.2 | 18.0 | 1884 | Chester, Pa. | do | Pacific Coast Co. |
| 91705 | KCQH | Ga. s. | 1 | 3 | Herman | 410 | 229 | 131.3 | 29.0 | 12.2 | 1884 | Bath, Me. | San Francisco, Cal. | H. Liebes & Co. |
| 135500 | KCRQ | St. s. | 3 | 4 | <i>El Paso</i> | 3,531 | 2,561 | 331.8 | 42.6 | 22.6 | 1884 | Philadelphia, Pa. | New York, N. Y. | Southern Pacific Co. |
| 106307 | KCRL | Sch. | 2 | 3 | Allanwilde | 477 | 393 | 153.9 | 34.0 | 12.2 | 1884 | Verona, Mo. | do | Commercial Shipping Co. |
| 126260 | KCRN | Sch. | 1 | 3 | Carrie C. Ware | 185 | 155 | 105.4 | 28.7 | 8.4 | 1884 | Cherryfield, Me. | Machias, Me. | A. P. Ward. |
| 3269 | KCRQ | Sch. | 1 | 3 | Bertie Minor | 273 | 230 | 130.3 | 32.5 | 9.8 | 1884 | Fairhaven, Cal. | San Francisco, Cal. | Alexander Woodside. |
| 130317 | KCRV | Sch. | 1 | 3 | Nettle Shipman | 333 | 287 | 118.3 | 35.0 | 10.0 | 1884 | Port Jefferson, N. Y. | New York, N. Y. | W. C. Reid. |
| 110655 | KCSM | St. s. | 1 | 1 | <i>Relief</i> | 204 | 79 | 112.2 | 22.5 | 12.6 | 1884 | Philadelphia, Pa. | San Francisco, Cal. | Rolph Navigation & Coal Co. |
| 85968 | KCSW | Bk. | 2 | 3 | George Curtis | 1,837 | 1,680 | 240.7 | 42.4 | 25.2 | 1884 | Waldoboro, Me. | do | Libby, McNeil & Libby |
| 130328 | KCVS | St. s. | 1 | 0 | Norfolk | 211 | 105 | 116.3 | 23.0 | 12.0 | 1885 | Wilmington, Del. | Cape Charles, Va. | N. Y., Phila. & Norfolk R. R. Co. |
| 130329 | KCVT | Sch. | 1 | 3 | Nat Mender | 278 | 224 | 119.8 | 29.8 | 10.3 | 1885 | Wiscasset, Me. | New York, N. Y. | George F. Klemann. |
| 150344 | KCWD | St. s. | 3 | 2 | <i>Philadelphia</i> | 2,520 | 1,900 | 300.0 | 35.0 | 20.6 | 1885 | Philadelphia, Pa. | Wilmington, Del. | Atlantic & Caribbean Steam Nav. Co. |
| 76578 | KDBS | Sch. | 1 | 2 | John Hagerty | 235 | 223 | 129.3 | 29.7 | 9.0 | 1885 | Tottonville, N. Y. | New York, N. Y. | Merritt & Chapman Derrick and Wrecking Co. |
| 85891 | KDCM | *Sch. | 2 | 3 | George R. Skolfield | 1,728 | 1,046 | 232.1 | 39.9 | 24.6 | 1885 | Brunswick, Me. | Boston, Mass. | Seaboard Transp. Co. |
| 76589 | KDCP | Sch. | 2 | 3 | J. Manchester Haynes | 705 | 683 | 179.6 | 35.8 | 20.2 | 1885 | Waldoboro, Me. | New York, N. Y. | Arthur A. Miller. |
| 81078 | KDCW | *Sch. | 2 | 3 | Wm. J. Lermond | 887 | 797 | 181.8 | 36.0 | 18.5 | 1885 | Thomaston, Me. | Philadelphia, Pa. | Henry W. Cook. |
| 126316 | KDFC | St. s. | 2 | 2 | <i>Comal</i> | 2,934 | 2,251 | 320.0 | 42.8 | 21.5 | 1885 | Chester, Pa. | New York, N. Y. | Mallory S. S. Co. |
| 135895 | KDFH | Sch. | 1 | 3 | Emily S. Baymore | 236 | 231 | 124.0 | 27.0 | 9.0 | 1884 | Dennisville, N. J. | do | Pendleton Bros. (Inc.) |
| 81086 | KDFL | Sch. | 2 | 3 | William E. Downes | 753 | 638 | 161.0 | 37.3 | 18.0 | 1885 | Bath, Me. | do | Manuel Caragol & Son, A. Massari. |
| 126627 | KDFP | Sch. | 1 | 3 | Famie and Fay | 233 | 198 | 117.5 | 30.8 | 8.8 | 1885 | New London, Conn. | Tampa, Fla. | A. Massari. |
| 81094 | KDFV | Bk. | 2 | 3 | W. B. Flint | 952 | 876 | 178.4 | 35.4 | 17.7 | 1885 | Bath, Me. | Seattle, Wash. | A. S. Fishermen's Packing Co. |
| 91818 | KDGG | St. s. | 2 | 2 | <i>Mascotte</i> | 884 | 520 | 105.5 | 30.0 | 10.6 | 1885 | Philadelphia, Pa. | New Haven, Conn. | Pennular and Occidental S. S. Co. |
| 150365 | KDGR | Sch. | 1 | 2 | Puritan | 116 | 110 | 85.5 | 23.7 | 7.3 | 1886 | Belfast, Me. | S. W. Harbor, Me. | Clarence L. Lynam. |
| 116388 | KDOW | Sch. | 1 | 2 | Sarah E. Leo | 103 | 74 | 83.2 | 23.0 | 8.6 | 1886 | Essex, Mass. | Fall River, Mass. | James P. Galligan, Jr. |
| 126344 | KDII | Sch. | 2 | 3 | Carleton Bell | 139 | 104 | 63.7 | 24.5 | 9.3 | 1886 | Bath, Me. | New Bedford, Mass. | Albertino J. Senna. |
| 116238 | KDJF | St. s. | 1 | 0 | Star's | 275 | 137 | 149.8 | 28.8 | 0.5 | 1890 | do | Philadelphia, Pa. | William C. Sproul. |
| 145410 | KDJG | St. s. | 1 | 2 | Libby | 140 | 133 | 63.7 | 28.3 | 7.1 | 1890 | do | New Haven, Conn. | John Beattie, Est. of. |
| 85921 | KDJJ | St. s. | 1 | 2 | Greenwood | 105 | 144 | 114.0 | 31.0 | 0.0 | 1886 | San Francisco, Cal. | San Francisco, Cal. | Greenwood S. S. Co. |
| 130354 | KDJN | St. p. | 1 | 0 | Point Comfort | 629 | 468 | 190.0 | 33.0 | 9.0 | 1886 | Camden, N. J. | Portsmouth, N. J. | Kingsburg S. S. Co. |
| 126340 | KDJV | Sch. | 1 | 2 | Fortune | 145 | 138 | 102.6 | 29.0 | 8.3 | 1886 | Fairhaven, Cal. | Seattle, Wash. | Rio Negro Shipping Co. |
| 14447 | KDLF | Sch. | 1 | 2 | Kearnes | 187 | 157 | 103.7 | 27.4 | 9.4 | 1886 | Brower, Me. | Calais, Me. | Henry D. Eaton. |
| 135886 | KDLQ | Sch. | 2 | 4 | E. B. D. D. | 1,063 | 910 | 194.6 | 40.5 | 18.3 | 1886 | Bath, Me. | New York, N. Y. | Arthur A. Miller. |
| 150374 | KDLP | Sch. | 1 | 3 | Planter | 524 | 498 | 158.7 | 37.5 | 13.5 | 1886 | Port Ludlow, Wash. | San Francisco, Cal. | James Jerome. |
| 126376 | KDMB | St. s. | 1 | 1 | H. C. Rowe & Co. | 500 | 340 | 144.8 | 25.4 | 10.0 | 1886 | Port Jefferson, N. Y. | New Haven, Conn. | Henry C. Rowe. |
| 91859 | KDMF | Sch. | 1 | 2 | Monitor | 110 | 70 | 88.0 | 23.7 | 9.5 | 1886 | Essex, Mass. | New Bedford, Mass. | J. O. Amarantes. |
| 151718 | KDMH | St. s. | 1 | 2 | IA. | 88 | 40 | 101.3 | 16.5 | 0.0 | 1886 | Newburgh, N. Y. | New York, N. Y. | Peter Paulson. |
| 135897 | KDMN | St. s. | 3 | 2 | <i>El Monte</i> | 3,531 | 2,561 | 331.8 | 42.0 | 22.0 | 1886 | Philadelphia, Pa. | do | Southern Pacific Co. |
| 91861 | KDMP | Sch. | 1 | 2 | Matine | 190 | 181 | 105.4 | 28.0 | 8.5 | 1886 | Bath, Me. | Washington, D. C. | James O. Carter. |
| 150376 | KDMQ | St. s. | 1 | 0 | Portsmouth | 214 | 107 | 116.3 | 23.0 | 12.0 | 1886 | Wilmington, Del. | Cape Charles, Va. | N. Y., Phila. and Norfolk R. R. Co. |
| 106443 | KDNC | St. s. | 4 | 2 | <i>Allanca</i> | 4,010 | 2,441 | 335.0 | 42.0 | 15.0 | 1886 | Chester, Pa. | New York, N. Y. | Panama R. R. Co. |
| 126391 | KDNP | St. s. | 3 | 2 | <i>Cherokee</i> | 2,556 | 1,966 | 264.0 | 43.0 | 18.8 | 1886 | Philadelphia, Pa. | do | Clyde S. R. Co. |

SEAGOING VESSELS, ARRANGED IN THE ORDER OF SIGNAL LETTERS—Continued.

[Steel vessels in SMALL CAPITALS, iron in *italics*, wood in roman.]

| Official No. | Signal letters. | Rig. | Decks. | Masts. | Name of vessel. | Gross tonnage. | Net tonnage. | Length. | Breadth. | Depth. | When built. | Where built. | Home port (where permanent document issues). | Name of managing or principal owner. |
|--------------|-----------------|-------|--------|--------|--|----------------|--------------|---------|----------|--------|-------------|----------------------|--|---|
| | | | | | | | | Feet. | Feet. | Feet. | | | | |
| 110130 | KDNQ | Sch. | 1 | 3 | S. N. Castle..... | 514 | 464 | 165.8 | 35.1 | 13.7 | 1886 | Port Blakeley, Wash | San Francisco, Cal.. | Alaska Codfish Co. |
| 135471 | KDPB | St.s. | 1 | 0 | John Garrett..... | 118 | 79 | 90.4 | 19.4 | 11.1 | 1890 | Newburgh, N. Y.... | New York, N. Y.... | James McWilliams Towing Line. |
| 116137 | KDPJ | St.s. | 1 | 2 | <i>Shawmut</i> | 1,624 | 1,100 | 259.0 | 36.0 | 18.8 | 1879 | Sunderland, Eng... | Philadelphia, Pa.... | Southern S. S. Co. |
| 95903 | KDPV | St.s. | 1 | 2 | <i>Herman Winter</i> | 2,625 | 1,768 | 271.8 | 41.6 | 19.2 | 1887 | Philadelphia, Pa.... | Boston, Mass..... | Eastern S. S. Lines. |
| 100456 | KDQB | *Sch. | 2 | 2 | <i>Conemaugh</i> | 1,774 | 1,714 | 254.0 | 40.5 | 24.3 | 1879 | Liverpool, Eng... | Port Arthur, Tex... | Gulf Refining Co. |
| 96914 | KDRV | Ga.s. | 1 | 2 | <i>Holoyon</i> | 68 | 50 | 74.0 | 21.2 | 8.1 | 1887 | San Francisco, Cal.. | Minneapolis, Minn.. | North Pacific Sea Pro- ducts Co. |
| 130369 | KDSM | St.s. | 2 | 2 | <i>Nueces</i> | 3,367 | 2,465 | 328.0 | 44.2 | 21.2 | 1887 | Chester, Pa..... | New York, N. Y.... | Mallory S. S. Co. |
| 150405 | KDVE | St.s. | 2 | 2 | <i>Parthian</i> | 2,001 | 1,366 | 267.8 | 38.0 | 16.5 | 1887 | Wilmington, Del... | do..... | Olympia Shipping Corp. |
| 130384 | KDVQ | Ga.s. | 1 | 2 | <i>Newark</i> | 102 | 88 | 93.5 | 27.2 | 7.5 | 1887 | Benicia, Cal..... | Los Angeles, Cal... | A. H. Moore. |
| 150410 | KDVS | St.s. | 1 | 2 | <i>Pasadena</i> | 300 | 235 | 141.0 | 31.1 | 10.4 | 1887 | San Francisco, Cal.. | San Francisco, Cal.. | Albion Lumber Co. |
| 140876 | KDVT | Sch. | 1 | 3 | <i>Lizle Vance</i> | 442 | 383 | 148.5 | 36.1 | 11.3 | 1887 | Port Blakeley, Wash | do..... | B. H. Fletjen. |
| 28110 | KDVV | Sch. | 1 | 3 | <i>Zampa</i> | 385 | 322 | 145.7 | 36.0 | 10.4 | 1887 | Port Madison, Wash | do..... | Gulf Mail S. S. Co. (Ino.) |
| 135946 | KDWB | Sch. | 1 | 3 | <i>Ether Buhne</i> | 290 | 245 | 134.6 | 24.0 | 9.0 | 1887 | Eureka, Cal..... | San Francisco, Cal.. | Alexander Woodside. |
| 91852 | KDWH | Ga.s. | 1 | 2 | <i>Monterey</i> | 128 | 119 | 96.5 | 28.0 | 7.1 | 1888 | Benicia, Cal..... | do..... | Charles Anderson. |
| 126452 | KDWF | Sch. | 1 | 3 | <i>O. C. Wehrum</i> | 395 | 337 | 139.0 | 34.0 | 10.1 | 1887 | Wilmington, Del... | Tampa, Fla..... | J. G. Woodruff. |
| 91968 | KFBM | Sch. | 2 | 4 | <i>Mount Hope</i> | 1,105 | 989 | 204.0 | 42.4 | 10.7 | 1887 | Camden, Me..... | New York, N. Y.... | Theodore B. Johnson. |
| 3392 | KFBR | Sch. | 2 | 4 | <i>Blanche H. King</i> ... | 1,166 | 1,021 | 192.0 | 42.1 | 17.1 | 1888 | Bath, Me..... | do..... | U. S. Shipping Board. |
| 108521 | KFOB | Sch. | 1 | 3 | <i>Allen A.</i> | 342 | 260 | 145.0 | 35.0 | 9.4 | 1888 | Fairhaven, Cal..... | San Francisco, Cal.. | Alaska Codfish Co. |
| 85896 | KFCO | Sch. | 1 | 2 | <i>Glendale</i> | 296 | 281 | 142.2 | 34.0 | 9.0 | 1888 | do..... | do..... | Do. |
| 116199 | KFOV | *Sch. | 1 | 2 | <i>Socony 66</i> | 589 | 589 | 162.1 | 30.1 | 14.4 | 1888 | Chester, Pa..... | New York, N. Y.... | Standard Oil Co. (N.Y.) |
| 106541 | KFDH | Sch. | 1 | 3 | <i>Arthur V. S. Wood- ruff</i> | 193 | 155 | 105.6 | 27.1 | 10.3 | 1888 | Essex, Mass..... | New Bedford, Mass.. | James A. Tilton. |
| 116211 | KFDP | St.s. | 1 | 2 | <i>Sagamore</i> | 322 | 173 | 164.4 | 26.2 | 13.2 | 1888 | Bath, Me..... | New York, N. Y.... | Finn-Hannevig. |
| 92554 | KFDT | Sch. | 1 | 2 | <i>Herman F. Kimball</i> ... | 105 | 100 | 84.6 | 26.5 | 7.1 | 1888 | Boothbay, Me..... | Boston, Mass..... | F. G. Payne. |
| 116216 | KFGO | Sch. | 1 | 2 | <i>Sea Fox</i> | 101 | 96 | 96.5 | 23.9 | 12.0 | 1888 | Wilmington, Del... | New York, N. Y.... | Frederic W. Anderson. |
| 76735 | KFGJ | Sch. | 1 | 3 | <i>John Pelros</i> | 405 | 353 | 147.0 | 34.3 | 10.0 | 1888 | Bath, Me..... | Boston, Mass..... | Harry S. Lord. |
| 140944 | KFGS | St.s. | 1 | 2 | <i>Larue</i> | 629 | 404 | 176.8 | 38.8 | 12.0 | 1888 | Port Madison, Wash | San Francisco, Cal.. | Caspar Lumber Co. |
| 76742 | KFHB | Sch. | 1 | 3 | <i>J. Frank Seavey</i> | 412 | 336 | 144.0 | 33.9 | 10.2 | 1888 | Bath, Me..... | Boston, Mass..... | Wm. K. Nelson. |
| 130417 | KFHG | St.s. | 1 | 2 | <i>North Fork</i> | 322 | 244 | 157.3 | 33.7 | 10.5 | 1888 | Fairhaven, Cal..... | San Francisco, Cal.. | Charles Nelson Co. |
| 86300 | KFHN | St.s. | 1 | 0 | <i>Gladiator</i> | 163 | 111 | 110.6 | 22.0 | 11.5 | 1888 | Boston, Mass..... | New York, N. Y.... | Long Island R. R. Co. |
| 140969 | KGPP | Sch. | 1 | 2 | <i>Leroy May</i> | 104 | 98 | 84.8 | 25.4 | 6.5 | 1888 | Cherryfield, Me.... | Boston, Mass..... | Frank B. Newton. |
| 76764 | KGBR | Sch. | 1 | 2 | <i>John Q. Ferguson</i> ... | 129 | 122 | 105.2 | 21.0 | 7.6 | 1888 | Sharptown, Md.... | Baltimore, Md..... | R. Duke Wathen. |
| 76767 | KGBV | Sch. | 1 | 3 | <i>Jeremiah Smith</i> | 409 | 336 | 143.9 | 35.0 | 10.3 | 1888 | New London, Conn. | Boston, Mass..... | Harry S. Lord. |
| 100438 | KGNQ | St.s. | 3 | 2 | <i>Iroquois</i> | 3,601 | 2,873 | 324.0 | 40.3 | 19.1 | 1888 | Philadelphia, Pa.... | New York, N. Y.... | Clyde S. S. Co. |
| 155157 | KGCS | Sch. | 1 | 2 | <i>Oceania Vance</i> | 445 | 384 | 148.5 | 30.1 | 11.3 | 1888 | Port Blakeley, Wash | San Francisco, Cal.. | Charles Nelson Co. |
| 110808 | KGOV | Sch. | 1 | 2 | <i>Richard Cromwell</i> ... | 118 | 112 | 98.5 | 26.5 | 6.6 | 1888 | Madison, Md..... | Baltimore, Md..... | Charles M. Struven. |
| 157238 | KGDQ | St.s. | 4 | 2 | <i>Dorchester</i> | 2,637 | 1,875 | 261.0 | 40.0 | 15.3 | 1889 | Wilmington, Del... | do..... | Merchants & Miners' Transportation Co. |
| 92070 | KGFM | Sch. | 1 | 2 | <i>Margaret</i> | 138 | 107 | 92.2 | 22.7 | 8.8 | 1889 | Essex, Mass..... | New Bedford, Mass.. | James F. Avery. |
| 27635 | KGFN | St.s. | 1 | 1 | <i>Thames</i> | 447 | 369 | 165.6 | 23.0 | 8.3 | 1889 | Philadelphia, Pa.... | Wilmington, Del... | Miami S. S. Co. |
| 161060 | KGFP | Sch. | 1 | 2 | <i>Valkyria</i> | 139 | 104 | 92.6 | 24.1 | 10.2 | 1889 | Boothbay, Me..... | Portland, Me..... | John A. Cook Co. |
| 81160 | KGFV | Sch. | 1 | 3 | <i>W. F. Jewett</i> | 474 | 407 | 155.7 | 37.7 | 12.0 | 1887 | Port Madison, Wash | San Francisco, Cal.. | Gardiner Mill Co. |
| 81244 | KGIV | St.s. | 1 | 2 | <i>Wrestler</i> | 198 | 99 | 115.2 | 25.5 | 13.2 | 1889 | Boston, Mass..... | New York, N. Y.... | Long Island R. R. Co. |
| 130011 | KGJB | Sch. | 1 | 2 | <i>Kwasind</i> | 65 | 62 | 78.5 | 21.5 | 9.0 | 1888 | City Island, N. Y... | Pasadena, Fla..... | E. E. Saunders & Co. |
| 86040 | KGLQ | Sch. | 1 | 4 | <i>Golden Shore</i> | 699 | 626 | 185.1 | 38.5 | 14.2 | 1889 | Port Blakeley, Wash | San Francisco, Cal.. | Rolph Navigation Co. |
| 130444 | KGLD | St.s. | 1 | 0 | <i>Transfer No. 10</i> | 217 | 108 | 114.0 | 23.0 | 11.6 | 1889 | Wilmington, Del... | New Haven, Conn.. | N. Y., N. H. and Hart- ford R. R. Co. |
| 76820 | KGLN | *Sch. | 1 | 2 | <i>William T. Lank</i> ... | 598 | 574 | 176.0 | 36.3 | 14.0 | 1889 | Boothbay, Me..... | Wilmington, Del... | George B. Insley. |
| 106635 | KGLS | St.s. | 1 | 2 | <i>Texas</i> | 116 | 58 | 105.4 | 18.0 | 9.8 | 1889 | Bristol, R. I..... | Baltimore, Md..... | Eastern Shore Devel- opment S. S. Co. |
| 76823 | KOLT | Sch. | 1 | 3 | <i>Joel Cook</i> | 401 | 319 | 146.0 | 34.2 | 10.4 | 1889 | Bath, Me..... | New York, N. Y.... | George E. Hammond. |
| 136004 | KOLW | St.s. | 3 | 2 | <i>El Mar</i> | 3,631 | 2,630 | 331.8 | 42.0 | 22.6 | 1889 | Philadelphia, Pa.... | do..... | Southern Pacific Co. |
| 116145 | KOMI | Dkn. | 1 | 3 | <i>S. G. Wilder</i> | 604 | 657 | 166.8 | 37.3 | 14.0 | 1887 | Port Blakeley, Wash | San Francisco, Cal.. | G. W. McNear (Inc.). |
| 110831 | KOML | St.s. | 1 | 0 | <i>MoAllister</i> | 140 | 70 | 95.9 | 22.6 | 11.3 | 1889 | Brooklyn, N. Y.... | New York, N. Y.... | Jersey City Stock- yards Co. |
| 126570 | KGMT | St.s. | 3 | 2 | <i>Caracas</i> | 2,886 | 1,850 | 311.6 | 40.2 | 20.5 | 1889 | Philadelphia, Pa.... | Wilmington, Del... | Atlantic and Carib- bean St. Nav. Co. |
| 14487 | KGNH | Sch. | 1 | 2 | <i>Kato Darlington</i> ... | 135 | 128 | 97.8 | 28.0 | 7.1 | 1889 | Baltimore, Md..... | Baltimore, Md..... | Jacob Calloway. |
| 141025 | KGNM | Sch. | 1 | 3 | <i>Longfellow</i> | 267 | 228 | 127.6 | 30.5 | 9.1 | 1889 | Bath, Me..... | Mobil, Ala..... | Schooner Longfellow Co. |
| 136079 | KGNP | St.s. | 1 | 0 | <i>Mandalay</i> | 1,120 | 407 | 272.0 | 44.1 | 12.6 | 1889 | Wilmington, Del... | Erie, Pa..... | Erie Trust Co. (trustee). |
| 130450 | KGNQ | St.s. | 1 | 0 | <i>New York</i> | 770 | 523 | 207.5 | 31.1 | 12.4 | 1889 | do..... | Cape Charles, Va.... | New York, Phila. and Norfolk R. R. Co. |
| 141027 | KGNS | St.s. | 3 | 2 | <i>SABINE</i> | 3,328 | 2,478 | 314.0 | 40.2 | 20.3 | 1889 | Chester, Pa..... | New York, N. Y.... | Mallory S. S. Co. |
| 110837 | KGNV | Sch. | 1 | 4 | <i>Robert Lowers</i> | 732 | 669 | 185.1 | 39.2 | 14.3 | 1889 | Port Blakeley, Wash | Honolulu, Hawaii... | Lowers & Cooke (Ltd.). |
| 155173 | KGPF | Sch. | 2 | 4 | <i>O. H. Brown</i> | 1,051 | 959 | 187.2 | 41.3 | 10.9 | 1889 | Bath, Me..... | New York, N. Y.... | William Henry Hax. |
| 141021 | KGPI | St.s. | 1 | 2 | <i>Defiance</i> | 255 | 127 | 123.0 | 22.2 | 14.2 | 1889 | Camden, N. J..... | San Francisco, Cal.. | Shipowners & Mer- chants Tugboat Co. |
| 126597 | KGPQ | St.s. | 2 | 2 | <i>Dorothy Bradford</i> ... | 1,740 | 1,197 | 228.9 | 38.0 | 22.0 | 1889 | Philadelphia, Pa.... | Boston, Mass..... | Cape Cod S. S. Co. (trustee). |
| 81240 | KGRD | Sch. | 1 | 3 | <i>Waltham</i> | 623 | 448 | 165.9 | 35.0 | 12.0 | 1889 | Boston, Mass..... | do..... | A. J. Burt. |
| 136093 | KGRU | Sch. | 1 | 3 | <i>Edna</i> | 325 | 282 | 122.6 | 32.7 | 10.4 | 1889 | Columbia Falls, Mo. | New York, N. Y.... | Atlantic Shipping Co. |

SEAGOING VESSELS, ARRANGED IN THE ORDER OF SIGNAL LETTERS—Continued.

[Steel vessels in SMALL CAPITALS, Iron in *Italics*, wood in roman.]

| Official No. | Signal letters. | Rlg. | Decks. | Masts. | Name of vessel. | Gross tonnage. | Net tonnage. | Length. | Breadth. | Depth. | When built. | Where built. | Home port (where permanent document issues). | Name of managing or principal owner. |
|--------------|-----------------|--------|--------|--------|------------------------------|----------------|--------------|--------------|--------------|--------------|-------------|---------------------|--|---|
| | | | | | | | | <i>Feet.</i> | <i>Feet.</i> | <i>Feet.</i> | | | | |
| 106686 | KGRH | Sch. | 1 | 3 | Annie B. Mitchell... | 463 | 397 | 145.3 | 34.1 | 11.9 | 1889 | Madison, Conn..... | New London, Conn. | Carlos Barry. |
| 161615 | KGRN | Sch. | 1 | 4 | Van Lear Black..... | 634 | 546 | 159.3 | 35.8 | 12.9 | 1889 | Baltimore, Md..... | New York, N. Y.... | Robert F. Wells. |
| 126603 | KGRP | Sch. | 2 | 4 | Clara A. Donnell.... | 1,177 | 990 | 203.8 | 41.1 | 20.0 | 1889 | Bath, Me..... | do | Gaston, Williams & Wigmores S. S. Corp. |
| 100457 | KGRT | Sch. | 1 | 4 | Irmgard..... | 670 | 614 | 176.0 | 37.8 | 14.4 | 1889 | Port Blakely, Wash. | San Francisco, Cal.. | R. C. Reid. |
| 14488 | KGRV | St. s. | 3 | 2 | <i>Alaska</i> | 3,709 | 2,300 | 327.0 | 45.0 | 18.8 | 1889 | Chester, Pa..... | Seattle, Wash..... | Alaska S. S. Co. |
| 3141 | KGSF | St. s. | 1 | 2 | <i>Buller</i> | 163 | 104 | 108.4 | 22.0 | 9.4 | 1881 | Philadelphia, Pa... | New York, N. Y.... | McWilliams Bros. (Inc.). |
| 86076 | KGST | Sch. | 1 | 3 | Kitsap..... | 475 | 451 | 169.0 | 30.0 | 12.0 | 1889 | North Bend, Oreg.. | Seattle, Wash..... | Port Blakely Mill Co. (Inc.). |
| 27637 | KGTR | St. s. | 3 | 2 | <i>ROSE CITY</i> | 3,468 | 2,164 | 336.2 | 43.2 | 22.3 | 1886 | Chester, Pa..... | San Francisco, Cal.. | San Francisco and Portland S. S. Co. |
| 76863 | KGTS | Bkn. | 2 | 3 | John B. Emery..... | 919 | 803 | 167.7 | 35.7 | 22.1 | 1890 | Boston, Mass..... | Boston, Mass..... | Ralph C. Emery. |
| 100462 | KGTW | St. s. | 1 | 2 | <i>International</i> | 400 | 200 | 130.0 | 20.0 | 10.2 | 1890 | Philadelphia, Pa... | Philadelphia, Pa... | Reading Co. |
| 126606 | KGVV | Sch. | 1 | 3 | Mark Pendleton.... | 534 | 456 | 149.4 | 34.7 | 12.8 | 1890 | Bath, Me..... | New York, N. Y.... | Winfield S. Pondleton. |
| 92153 | KGVY | St. s. | 1 | 2 | <i>Mars</i> | 278 | 139 | 117.2 | 23.0 | 15.7 | 1890 | Camden, N. J..... | Philadelphia, Pa... | F. W. Murin. |
| 100465 | KGVF | St. s. | 3 | 2 | <i>Indian</i> | 2,110 | 1,424 | 267.0 | 38.0 | 18.5 | 1890 | Wilmington, Del... | Baltimore, Md..... | Merchants & Miners' Transportation Co. |
| 155177 | KQVM | St. s. | 3 | 2 | <i>NORTHWESTERN</i> ... | 3,496 | 2,334 | 336.2 | 43.2 | 22.0 | 1889 | Chester, Pa..... | Seattle, Wash..... | Alaska S. S. Co. |
| 14494 | KQWH | Sbp. | 2 | 4 | <i>STAR OF SCOTLAND</i> ... | 2,598 | 2,233 | 300.2 | 43.1 | 24.2 | 1887 | Port Glasgow, Scot. | San Francisco, Cal.. | San Francisco Packers' Assn. |
| 3401 | KQWM | Sch. | 1 | 2 | Brookside..... | 841 | 824 | 186.5 | 35.0 | 10.0 | 1890 | Perth Amboy, N. J. | Philadelphia, Pa... | Reading Co. |
| 106715 | KHBN | Sch. | 1 | 2 | Altana M. Jagger.... | 132 | 125 | 102.4 | 22.0 | 7.8 | 1890 | Wilmington, Del... | Providence, R. I... | Alfred J. Miller. |
| 3466 | KHBB | Sch. | 1 | 2 | Beechwood..... | 841 | 824 | 186.5 | 35.0 | 10.0 | 1890 | Perth Amboy, N. J. | Philadelphia, Pa... | Reading Co. |
| 116320 | KHBY | Sch. | 1 | 2 | Sunbeam..... | 108 | 103 | 82.9 | 26.0 | 6.5 | 1890 | Bath, Me..... | Tampa, Fla..... | Jose Franquez. |
| 96039 | KHCD | St. s. | 3 | 2 | <i>H. M. Whitney</i> | 2,706 | 1,790 | 271.8 | 43.0 | 19.2 | 1890 | Philadelphia, Pa... | Boston, Mass..... | Allen S. Farwell. |
| 130470 | KHCC | Sch. | 1 | 3 | Riverdale..... | 863 | 845 | 178.0 | 36.8 | 17.3 | 1890 | Brooklyn, N. Y.... | New York, N. Y.... | Neptune Line (Inc.). |
| 126624 | KHCQ | Sch. | 2 | 4 | Charles Davenport.. | 1,297 | 1,157 | 199.2 | 41.8 | 20.8 | 1890 | Bath, Me..... | do | J. D. M. De Acosta. |
| 106731 | KHCS | St. s. | 1 | 0 | <i>Atkins Hughes</i> | 115 | 57 | 88.7 | 19.0 | 10.2 | 1890 | Philadelphia, Pa... | Philadelphia, Pa... | A. S. Hughes' Son Transportation & Trans. Co. |
| 126628 | KHDD | Sch. | 2 | 4 | Matowac..... | 1,586 | 1,493 | 228.3 | 46.4 | 21.0 | 1890 | Bath, Me..... | New York, N. Y.... | Matowac Corp. |
| 106747 | KHDF | Sbp. | 1 | 1 | Albert B. Latham... | 123 | 117 | 89.0 | 27.2 | 7.3 | 1890 | Essex, Mass..... | Gloucester, Mass... | Rockport Granite Co. |
| 106750 | KHFG | Sch. | 1 | 3 | Abbie P. McLaughlin | 251 | 199 | 125.2 | 30.1 | 8.1 | 1890 | Bath, Me..... | Bath, Me..... | Fredk. J. Hinckley. |
| 106756 | KHGD | Bk. | 1 | 3 | Albert..... | 682 | 624 | 182.1 | 39.3 | 14.0 | 1890 | Port Blakely, Wash. | San Francisco, Cal.. | Red Olson. |
| 126632 | KHGR | Sch. | 1 | 3 | Edgwick..... | 695 | 673 | 165.3 | 30.1 | 13.2 | 1890 | Thomaston, Me... | New York, N. Y.... | William C. Reid. |
| 145549 | KHHS | Sch. | 2 | 3 | Thomas F. Pollard.. | 707 | 617 | 157.5 | 34.0 | 17.0 | 1890 | Danville, N. J.... | do | Smith & Terry (Inc.). |
| 106760 | KHGW | Sch. | 1 | 2 | Allico..... | 639 | 615 | 163.4 | 39.8 | 15.3 | 1890 | Boston, Mass..... | Boston, Mass..... | New England Fuel & Transp. Co. |
| 76633 | KHJF | St. s. | 1 | 0 | <i>BAY STATE</i> | 1,245 | 914 | 265.0 | 30.0 | 22.0 | 1890 | Superior, Wis..... | Belfast, Me..... | White Oak Transportation Co. |
| 126635 | KHJL | St. s. | 3 | 2 | <i>City of Seattle</i> | 1,957 | 1,143 | 244.6 | 40.0 | 15.0 | 1890 | Philadelphia, Pa... | New York, N. Y.... | Pacific Coast Co. |
| 130493 | KHLL | Sch. | 2 | 3 | Edgewater..... | 864 | 845 | 170.0 | 30.8 | 17.3 | 1890 | Brooklyn, N. Y.... | do | Neptune Line (Inc.). |
| 116344 | KHLLT | St. s. | 4 | 2 | <i>BOURBANCA</i> | 4,033 | 2,806 | 321.3 | 45.3 | 17.4 | 1890 | Chester, Pa..... | do | Standard Commercial S. S. Corp. |
| 116340 | KHMC | Sch. | 1 | 3 | Sequola..... | 341 | 324 | 150.0 | 35.0 | 11.0 | 1890 | Fairhaven, Cal.... | San Francisco, Cal.. | Union Fish Co. |
| 126804 | KHMD | Sch. | 1 | 2 | Florence A..... | 154 | 126 | 96.5 | 27.4 | 7.2 | 1890 | Cherryfield, Me... | Baltimore, Md..... | Charles M. Bruven. |
| 126805 | KHML | Sch. | 1 | 3 | Francis Goodnow.... | 359 | 341 | 134.4 | 33.3 | 10.7 | 1890 | Harbor View, Mass. | Boston, Mass..... | Francis G. Boggs. |
| 130600 | KHMLV | St. s. | 2 | 2 | <i>MURRELL</i> | 311 | 155 | 125.0 | 25.0 | 14.7 | 1890 | Camden, N. J.... | do | New England Fuel & Transp. Co. |
| 161003 | KHND | Sch. | 1 | 4 | King Cyrus..... | 717 | 630 | 188.5 | 38.4 | 14.7 | 1890 | Port Blakely, Wash. | San Francisco, Cal.. | Gardiner Mill Co. |
| 106771 | KHNP | St. s. | 3 | 2 | <i>Aigoulin</i> | 2,532 | 2,257 | 350.0 | 43.0 | 19.0 | 1890 | Philadelphia, Pa... | New York, N. Y.... | Clyde S. S. Co. (Inc.). |
| 161223 | KHNV | St. s. | 1 | 0 | <i>Tourist</i> | 260 | 176 | 118.8 | 20.1 | 10.2 | 1883 | Bath, Me..... | do | John P. Roberts. |
| 167283 | KHNW | Sch. | 1 | 3 | Damietta and Joanna | 330 | 273 | 132.5 | 31.8 | 10.6 | 1890 | Yarmouth, Me..... | Portland, Me..... | Albert B. Hall. |
| 126675 | KHPN | Sch. | 1 | 4 | Carrier Dove..... | 707 | 634 | 188.7 | 39.0 | 14.2 | 1890 | Port Blakely, Wash. | San Francisco, Cal.. | J. J. Moore & Co. (Inc.). |
| 116362 | KHPV | Bk. | 2 | 3 | St. Katherine..... | 1,201 | 1,090 | 292.8 | 39.3 | 19.1 | 1890 | Bath, Me..... | do | Red Salmon Canning Co. |
| 136165 | KHQD | St. s. | 2 | 2 | <i>Elihu Thomson</i> | 896 | 448 | 195.1 | 28.0 | 20.0 | 1888 | Newcastle, Eng.... | Seattle, Wash..... | North Pacific Sea Products Co. |
| 136510 | KHQR | St. s. | 1 | 0 | <i>Plankatank</i> | 899 | 611 | 200.0 | 31.0 | 11.0 | 1890 | Wilmington, Del... | Baltimore, Md..... | Baltimore, Chesapeake and Atlantic R. R. Co. |
| 160502 | KHQ8 | St. p. | 2 | 0 | <i>PLYMOUTH</i> | 3,770 | 2,290 | 352.0 | 60.4 | 18.8 | 1890 | Chester, Pa..... | Fall River, Mass.... | New England S. S. Co. |
| 3478 | KHQT | Sch. | 1 | 2 | Bessie..... | 640 | 626 | 168.9 | 33.7 | 15.1 | 1890 | Boston, Mass..... | Boston, Mass..... | New England Fuel & Transp. Co. |
| 91966 | KHQV | St. s. | 1 | 2 | Van..... | 719 | 535 | 190.0 | 20.0 | 9.0 | 1887 | Wilmington, Del... | New York, N. Y.... | Miami S. S. Co. |
| 196787 | KHIRB | Sch. | 1 | 3 | Azalea..... | 344 | 327 | 150.0 | 35.0 | 11.0 | 1890 | Eureka, Cal..... | Seattle, Wash..... | J. A. Matheson. |
| 76911 | KHIRD | Sch. | 1 | 3 | J. E. du Blignon.... | 493 | 462 | 157.7 | 35.0 | 13.4 | 1890 | Boston, Mass..... | Philadelphia, Pa... | John J. Turney. |
| 106788 | KHIRF | Sch. | 1 | 3 | Abbie Bowker..... | 191 | 182 | 104.7 | 29.6 | 8.6 | 1890 | Phippsburg, Me... | Mobile, Ala..... | Compa De Maderas Las Antillas. |
| 116364 | KHRO | Sch. | 1 | 4 | Salvator..... | 467 | 385 | 160.0 | 36.0 | 11.6 | 1890 | Eureka, Cal..... | San Francisco, Cal.. | Alaska Fishermen's Packing Co. |
| 167285 | KHRR | Sch. | 2 | 4 | D. H. Rivers..... | 1,072 | 903 | 190.8 | 38.7 | 19.1 | 1890 | Thomaston, Me... | Rockland, Me..... | George Elliot. |
| 81300 | KHRRQ | Sch. | 1 | 3 | Winnegance..... | 257 | 213 | 126.7 | 30.4 | 8.2 | 1890 | Philadelphia, Me... | Eastport, Me..... | B. M. Pike. |
| 86116 | KHRRV | Sch. | 2 | 4 | George E. Walcott.. | 1,553 | 1,388 | 212.7 | 44.1 | 19.6 | 1890 | Bath, Me..... | Portland, Me..... | Eliaser W. Clark. |

SEAGOING VESSELS, ARRANGED IN THE ORDER OF SIGNAL LETTERS—Continued.

[Steel vessels in SMALL CAPITALS, Iron in *Italics*, wood in roman.]

| Official No. | Signal letters. | Rig. | Decks. | Masts. | Name of vessel. | Gross tonnage. | Net tonnage. | Length. | Breadth. | Depth. | W h e n built. | Where built. | Home port (where permanent document issues). | Name of managing or principal owner. |
|--------------|-----------------|--------|--------|--------|-----------------------------|----------------|--------------|--------------|--------------|--------------|----------------|------------------------|--|--|
| | | | | | | | | <i>Feet.</i> | <i>Feet.</i> | <i>Feet.</i> | | | | |
| 130512 | KHSB | St. s. | 1 | 2 | <i>Boswell</i> | 311 | 155 | 125.0 | 25.0 | 14.7 | 1890 | Camden, N. J. | Boston, Mass. | New England Fuel & Transp. Co. |
| 86119 | KHSP | Sch. | 1 | 3 | Georgia Gilkey.... | 641 | 571 | 158.2 | 36.0 | 12.4 | 1890 | Searsport, Me. | New Orleans, La. | G. M. Conrad & Co. |
| 92245 | KHSQ | Sch. | 1 | 2 | Morris and Cliff.... | 132 | 125 | 84.2 | 23.5 | 7.2 | 1890 | Rockland, Me. | Rockland, Me. | Rockland-Rockport Line Co. |
| 116374 | KHTE | Sch. | 1 | 3 | Sadle..... | 310 | 294 | 142.0 | 34.0 | 9.0 | 1890 | Fairhaven, Cal. | San Francisco, Cal. | George A. Moore & Co. |
| 157533 | KHVB | Sch. | 1 | 3 | Charles H. Wiebe.... | 174 | 165 | 115.0 | 29.3 | 8.0 | 1899 | Tampa, Fla. | Tampa, Fla. | Phillip Shore. |
| 120821 | KHVD | Sch. | 1 | 3 | Fred B. Balano.... | 293 | 214 | 117.1 | 30.3 | 9.3 | 1890 | St. George, Me. | Eastport, Me. | Bion M. Pike. |
| 116378 | KHWD | Sch. | 1 | 4 | Spokane..... | 639 | 570 | 183.0 | 38.5 | 13.2 | 1890 | Port Blakely, Wash. | San Francisco, Cal. | File Shipping Co. |
| 76921 | KIIWJ | St. s. | 1 | 0 | <i>Jacob Paulsen</i> | 97 | 48 | 82.0 | 19.0 | 9.0 | 1890 | Philadelphia, Pa. | Savannah, Ga. | Propeller Tow Boat Co. |
| 141112 | KJBIH | Sch. | 1 | 3 | Luoy..... | 309 | 294 | 142.0 | 34.0 | 9.0 | 1890 | Fairhaven, Cal. | San Francisco, Cal. | A. J. Pollard. |
| 145568 | KJBL | St. s. | 1 | 2 | Triton..... | 259 | 124 | 114.5 | 26.5 | 14.5 | 1890 | Boston, Mass. | New York, N. Y. | Potter Transp. Co. (Inc.) |
| 90095 | KJBS | Sch. | 1 | 2 | Henry Seymour.... | 160 | 160 | 91.0 | 30.7 | 8.3 | 1890 | Totten:lle, N. Y. |do..... | Merritt & Chapman Derrick and Wrecking Co. |
| 81310 | KJBV | St. s. | 1 | 0 | <i>Lexington</i> | 1,248 | 697 | 246.0 | 46.0 | 15.5 | 1891 | Wilmington, Del. |do..... | Colonial Nav. Co. |
| 92254 | KJBW | Sch. | 1 | 2 | Mary E. Lynch..... | 185 | 158 | 98.7 | 28.0 | 8.5 | 1890 | Newcastle, Me. | Stonington, Me. | Geo. E. Robbins. |
| 80151 | KJCG | St. p. | 1 | 0 | Gay Head..... | 701 | 443 | 203.0 | 34.0 | 11.0 | 1891 | Philadelphia, Pa. | New Bedford, Mass. | N. B., M. V. and Nantucket St. Bt. Co. |
| 106804 | KJCM | St. s. | 1 | 2 | <i>Asher J. Hudson</i> | 136 | 68 | 92.0 | 21.0 | 10.0 | 1891 | Camden, N. J. | New Orleans, La. | Robert P. Hyams Coal Co. |
| 145571 | KJCN | Sch. | 1 | 3 | Thomas J. Shryook.. | 173 | 104 | 117.4 | 23.7 | 7.7 | 1891 | Bethel, Del. | Philadelphia, Pa. | Irving A. Collins. |
| 126702 | KJCQ | Bkn. | 1 | 4 | Charles F. Crooker.. | 860 | 709 | 204.0 | 40.0 | 15.0 | 1890 | Alameda, Cal. | San Francisco, Cal. | Pacific Freighters Company. |
| 130526 | KJOV | St. s. | 1 | 0 | <i>Concord</i> | 1,248 | 697 | 246.0 | 46.0 | 15.5 | 1891 | Wilmington, Del. | New York, N. Y. | Colonial Nav. Co. |
| 80131 | KJDM | Sch. | 1 | 2 | Galileo..... | 354 | 328 | 132.5 | 33.5 | 12.7 | 1891 | Benicia, Cal. | San Francisco, Cal. | Union Fish Co. |
| 81313 | KJDN | St. s. | 2 | 2 | Bollingham..... | 333 | 249 | 136.0 | 20.0 | 10.0 | 1891 | Portland, Oreg. | Seattle, Wash. | Puget Sound Nav. Co. |
| 92265 | KJDP | Sch. | 1 | 3 | Millie R. Bohannon.. | 690 | 579 | 162.5 | 30.9 | 13.2 | 1891 | Milford, Del. | Philadelphia, Pa. | Sugar Products Co. |
| 81315 | KJDQ | Sch. | 1 | 3 | William H. Sumner.. | 672 | 489 | 165.0 | 35.5 | 13.0 | 1891 | Camden, Me. | New York, N. Y. | William C. Reid. |
| 100338 | KJFB | St. s. | 2 | 3 | AMERICA..... | 2,171 | 1,748 | 274.7 | 42.2 | 13.0 | 1899 | Buffalo, N. Y. | Cleveland, Ohio | Lake Transp. Co. |
| 3467 | KJFO | St. s. | 2 | 3 | BRAZIL..... | 2,186 | 1,055 | 276.1 | 40.2 | 21.6 | 1890 |do..... |do..... | Do. |
| 140930 | KJFD | St. s. | 2 | 2 | LACKAWANNA..... | 1,988 | 1,189 | 260.0 | 39.2 | 21.0 | 1888 | Cleveland, Ohio.... | New York, N. Y. | Smith Navigation Corp. |
| 116235 | KJFH | St. s. | 2 | 2 | SCRANTON..... | 2,015 | 1,595 | 260.0 | 39.2 | 21.6 | 1888 |do..... | Port Huron, Mich. | Sydney C. Moulth. |
| 76763 | KJFT | St. s. | 1 | 0 | Observation..... | 122 | 83 | 92.4 | 17.8 | 9.2 | 1888 | Brooklyn, N. Y. | New York, N. Y. | American Can Co. |
| 86134 | KJFW | Sch. | 1 | 2 | Gladiator..... | 112 | 75 | 92.6 | 24.3 | 16.0 | 1891 | Essex, Mass. | Castine, Me. | Fred M. Mooney. |
| 110774 | KJGO | St. s. | 1 | 2 | Fellowraft..... | 2,070 | 1,712 | 250.0 | 40.2 | 23.5 | 1888 | Buffalo, N. Y. | Milwaukee, Wis. | L. E. Geer. |
| 145578 | KJGR | Sch. | 1 | 3 | Thomas H. Lawrence. | 374 | 322 | 134.7 | 33.3 | 11.0 | 1891 | Boston, Mass. | Boston, Mass. | Francis G. Boggs. |
| 81267 | KJGW | St. s. | 1 | 2 | Walter Adams..... | 271 | 175 | 133.0 | 24.3 | 12.8 | 1890 | Noank, Conn. | Newport, R. I. | Raymond J. Anderton. |
| 126719 | KJHD | St. s. | 3 | 2 | CONCHO..... | 3,724 | 2,640 | 329.5 | 47.0 | 21.2 | 1891 | Chester, Pa. | New York, N. Y. | Mallory B. S. Co. |
| 90133 | KJLO | Sch. | 1 | 3 | Greenleaf Johnson.. | 390 | 322 | 141.5 | 35.0 | 12.6 | 1891 | Bridgeport, Conn. | Perth Amboy, N. J. | Randolph Longstreet. |
| 136197 | KJLS | Sch. | 1 | 4 | Ethel Zane..... | 498 | 407 | 165.0 | 36.5 | 11.8 | 1891 | Eureka, Cal. | San Francisco, Cal. | Clifton H. Kroll. |
| 136138 | KJLW | St. s. | 4 | 2 | <i>Essex</i> | 3,018 | 2,165 | 295.0 | 40.0 | 15.4 | 1890 | Philadelphia, Pa. | Baltimore, Md. | Merchants & Miners' Transportation Co. |
| 126732 | KJMB | Sch. | 1 | 3 | Charles L. Rohde.... | 215 | 186 | 125.2 | 23.8 | 8.4 | 1891 | Bharptown, Md. | Washington, D. C. | William E. Wimsatt. |
| 136199 | KJMP | Sch. | 2 | 4 | Eagle Wing..... | 1,232 | 1,076 | 219.7 | 40.1 | 20.8 | 1891 | Kennebunk Port, Me. | New York, N. Y. | French-American Line (Inc.) |
| 136201 | KJMT | Sch. | 1 | 2 | Eva May..... | 158 | 130 | 100.5 | 27.8 | 7.7 | 1891 | Millbridge, Me. | Mobile, Ala. | E. S. Pearson. |
| 78507 | KJMW | St. s. | 1 | 2 | J. C. Ford..... | 609 | 363 | 172.0 | 32.9 | 12.0 | 1889 | Grand Haven, Mich. | Port Huron, Mich. | Nipigon Transit Co. |
| 108325 | KJNB | Sch. | 1 | 2 | Annie and Reuben.. | 128 | 122 | 87.1 | 26.4 | 6.8 | 1891 | Bath, Me. | Stonington, Me. | John L. Goss. |
| 92304 | KJNF | Sch. | 1 | 4 | Meteor..... | 600 | 518 | 177.3 | 33.4 | 13.5 | 1891 | Port Blakely, Wash. | San Francisco, Cal. | Pacific Freighters Co. |
| 126741 | KJNP | St. s. | 2 | 3 | COSTA RICA..... | 1,783 | 1,168 | 221.5 | 36.0 | 19.3 | 1891 | Chester, Pa. |do..... | L. A. Pedersen. |
| 110910 | KJNW | Sch. | 1 | 3 | Roy Somers..... | 314 | 298 | 140.0 | 34.0 | 9.0 | 1891 | Fairhaven, Cal. |do..... | Henry Gray & Co. |
| 106834 | KJPB | St. s. | 1 | 0 | MARY VIEW..... | 1,399 | 1,075 | 235.0 | 38.0 | 24.0 | 1891 | West Superior, Wis. | Holfast, Me. | White Oak Transp. Co. |
| 92319 | KJPW | Sch. | 1 | 3 | Mary E. Olys..... | 224 | 212 | 108.5 | 29.0 | 8.4 | 1891 | Bath, Me. | Bath, Me. | F. J. Hinckley. |
| 92291 | KJQL | St. p. | 1 | 2 | May Flower..... | 778 | 528 | 202.5 | 22.5 | 10.4 | 1891 | Chelsea, Mass. | Boston, Mass. | Nantucket Beach Steamboat Co. |
| 3508 | KJQR | Sch. | 2 | 4 | Benjamin A. Van Brunt | 1,191 | 1,132 | 190.1 | 41.2 | 18.1 | 1891 | Bath, Me. | New York, N. Y. | Lawrence J. Kennedy. |
| 141150 | KJRB | Sch. | 2 | 3 | Laguna..... | 385 | 328 | 125.2 | 33.0 | 14.0 | 1891 | Port Jefferson, N. Y. | New Orleans, La. | L. T. Miles. |
| 86157 | KJRF | Sch. | 1 | 2 | Grace P. Willard.... | 107 | 101 | 80.9 | 24.6 | 6.9 | 1891 | West Mystic, Conn. | Providence, R. I. | Alfred J. Miller. |
| 136222 | KJRL | Sch. | 2 | 4 | Ella M. Willey..... | 841 | 735 | 184.6 | 37.8 | 17.2 | 1891 | Thomaston, Me. | Rockland, Me. | George Elliot. |
| 96123 | KJRN | Sch. | 1 | 4 | Priscilla L. Ray.... | 712 | 649 | 183.0 | 37.5 | 14.0 | 1891 | East Boston, Mass. | New York, N. Y. | East Coast Transportation Corp. |
| 96126 | KJRV | Sch. | 1 | 3 | Henry H. Chamberlain. | 245 | 204 | 122.3 | 30.6 | 8.4 | 1891 | Phillpaburg, Me. | Boston, Mass. | B. M. Wasson. |
| 141157 | KJRC | Sch. | 1 | 3 | Leora M. Thurlow.. | 213 | 178 | 106.8 | 29.0 | 8.3 | 1891 | Bath, Me. | New York, N. Y. | Alfred H. Post. |
| 167317 | KJBG | Sch. | 1 | 3 | Daisy Farlin..... | 466 | 384 | 151.6 | 34.2 | 11.3 | 1891 |do..... | Boston, Mass. | Chas. A. Day. |
| 92364 | KJBSQ | Sch. | 1 | 3 | May and Anna Hewick. | 149 | 106 | 95.0 | 27.0 | 6.0 | 1891 | Milford, Del. | Washington, D. C. | W. A. Wimsatt. |
| 81338 | KJBR | Sch. | 1 | 3 | William T. Parker.. | 178 | 169 | 105.0 | 28.0 | 7.0 | 1891 |do..... | Baltimore, Md. | Albert F. Paul. |
| 126780 | KJTM | Sch. | 1 | 3 | Charlotte W. Miller. | 295 | 248 | 128.0 | 32.8 | 9.0 | 1891 | Waterford, Conn. | Providence, R. I. | Alfred J. Miller. |
| 106567 | KJTB | Sch. | 1 | 2 | Ambrose Snow..... | 80 | 76 | 82.5 | 21.5 | 9.8 | 1888 | Brooklyn, N. Y. | New Bedford, Mass. | John Z. Billa. |
| 80174 | KJVF | Sch. | 1 | 3 | George E. Dudley.... | 407 | 387 | 148.0 | 35.0 | 11.0 | 1891 | Madison, Conn. | Boston, Mass. | David W. Blimpson. |
| 81349 | KJVL | Sch. | 1 | 4 | W. H. Talbot..... | 816 | 743 | 188.6 | 40.2 | 15.1 | 1891 | Port Blakely, Wash. | San Francisco, Cal. | George E. Billings. |

SEAGOING VESSELS, ARRANGED IN THE ORDER OF SIGNAL LETTERS—Continued.

[Steel vessels in SMALL CAPITALS, Iron in *italics*, wood in roman.]

| Signal No. | Signal letters. | Rig. | Decks. | Masts. | Name of vessel. | Gross tonnage. | Net tonnage. | Length. | Breadth. | Depth. | When built. | Where built. | Home port (where permanent document issues). | Name of managing or principal owner. |
|------------|-----------------|--------|--------|--------|---------------------------|----------------|--------------|---------|----------|--------|--------------|----------------------|--|--------------------------------------|
| 5552 | KJVM | Bk. | 2 | 3 | Pactolus..... | 1,673 | 1,564 | 223.7 | 41.2 | 24.0 | 1891 | Bath, Me..... | San Francisco | Naknek Packing Co. |
| 5801 | KJWB | Sch. | 1 | 4 | Three Marys..... | 1,151 | 1,024 | 193.7 | 40.0 | 17.5 | 1891 |do..... | Moble, Ala. | J. M. Scott. |
| 0050 | KJWF | Sch. | 1 | 3 | Regina..... | 114 | 96 | 87.8 | 25.5 | 7.6 | 1891 |do..... | Portland, Me. | Lowl Bernstein. |
| 1176 | KJWQ | Sch. | 1 | 3 | Levin J. Marvel..... | 183 | 174 | 125.5 | 23.8 | 7.5 | 1891 | Bethel, Me. | Wilmington, Del. | Harry K. Fooks. |
| 4137 | KLBD | Sch. | 1 | 3 | Hazel Dell..... | 157 | 112 | 93.8 | 28.4 | 8.5 | 1891 | East Blue Hill, Me. | Boston, Mass. | F. L. Turner. |
| 3529 | KLBF | Sch. | 1 | 4 | Bangor..... | 511 | 398 | 165.0 | 11.8 | 1891 | Eureka, Cal. | Seattle, Wash. | Barge Bangor (Inc.) | |
| 6139 | KLBM | Ga.s. | 1 | 2 | Harvard..... | 113 | 72 | 95.4 | 23.6 | 10.4 | 1891 | Essex, Mass..... | Gloucester, Mass. | Wm. H. Jordan Vessels Co. |
| 4253 | KLBR | Sch. | 1 | 2 | Edith M. Prior..... | 111 | 78 | 90.8 | 23.4 | 9.7 | 1891 |do..... | New Bedford, Mass. | Wm. E. Cooper. |
| 6899 | KLBS | Sch. | 1 | 4 | Allice Cooke..... | 782 | 722 | 185.6 | 39.0 | 15.4 | 1891 | Port Blakeley, Wash. | Honolulu, Hawaii | Lewers & Cooke (Ltd.). |
| 1672 | KLBT | Sch. | 1 | 3 | Volante..... | 125 | 119 | 87.0 | 25.6 | 7.6 | 1891 | North Bend, Ore. | Seattle, Wash. | Pacific Mld Curo Co. |
| 4255 | KLBW | Sch. | 1 | 3 | Consciliffe..... | 444 | 342 | 149.5 | 33.1 | 12.3 | 1891 | Bucksport, Me. | Moble, Ala. | Edward L. Whitney. |
| 6142 | KLCH | St. s. | 2 | 3 | Homar..... | 601 | 331 | 146.0 | 33.8 | 17.0 | 1891 | Bandon, Ore. | New York, N. Y. | Pacific Coast Co. |
| 2389 | KLCM | Bkn. | 2 | 3 | Mannie Swan..... | 776 | 648 | 166.0 | 36.1 | 18.5 | 1892 | Camden, Me..... |do..... | Arnold Cheney & Co. |
| 7091 | KLCR | Sch. | 1 | 2 | Judique..... | 121 | 89 | 98.2 | 24.0 | 10.8 | 1891 | Essex, Mass..... | Eastport, Me. | M. C. Holmes Canning Co. |
| 2391 | KLDB | St. s. | 1 | 0 | MAINE..... | 2,395 | 1,505 | 302.7 | 44.0 | 17.5 | 1891 | Wilmington, Del. | New London, Conn. | New England S. S. Co. |
| 6821 | KLDO | Sch. | 1 | 3 | Charles R. Wilson..... | 345 | 328 | 110.0 | 35.0 | 11.0 | 1891 | Fairhaven, Cal. | Seattle, Wash. | Pacific Coast Codfish Co. |
| 7004 | KLDI | Sch. | 3 | 2 | North East..... | 1,061 | 1,035 | 200.0 | 38.0 | 17.5 | 1891 | Wilmington, Del. | Philadelphia, Pa. | Henry W. Cook. |
| 6903 | KLDJ | Sch. | 1 | 3 | Adella T. Carleton..... | 247 | 208 | 111.6 | 28.4 | 11.0 | 1892 | Rockport, Me. | Providence, R. I. | Henrique Boccoero. |
| 6189 | KLDV | Sch. | 1 | 3 | Gov. Russell..... | 135 | 129 | 94.0 | 25.0 | 10.4 | 1892 | Essex, Mass..... | Gloucester, Mass. | Gorton Pow Vessels Co. |
| 0581 | KLFC | St. s. | 1 | 0 | NEW HAMPSHIRE..... | 2,395 | 1,505 | 302.7 | 44.0 | 17.5 | 1892 | Wilmington, Del. | New London, Conn. | New England S. S. Co. |
| 6160 | KLFE | Sch. | 1 | 2 | Hiram Lowell..... | 127 | 95 | 95.5 | 24.0 | 11.0 | 1892 | Gloucester, Mass. | Castine, Me. | H. W. Jellison. |
| 6161 | KLFF | Sch. | 1 | 2 | Harriet C. Whitehead..... | 222 | 211 | 110.0 | 31.3 | 8.0 | 1892 | Waterford, Conn. | Providence, R. I. | Alfred J. Miller. |
| 1201 | KLGD | Sch. | 1 | 3 | Louise..... | 345 | 328 | 150.0 | 35.0 | 10.0 | 1892 | Fairhaven, Cal. | San Francisco, Cal. | Gardiner Mill Co. |
| 0971 | KLGF | St. s. | 2 | 0 | REWARD..... | 2,006 | 1,810 | 303.3 | 48.0 | 17.8 | 1892 | Wilmington, Del. | New London, Conn. | New England S. S. Co. |
| 5501 | KLGS | Sch. | 1 | 2 | Wm. B. ... wlek. | 125 | 110 | 85.0 | 26.5 | 6.0 | 1892 | Milford, Del. | Rockland, Me. | Robert C. Wilson. |
| 3866 | KLOW | St. p. | 1 | 2 | Cherish..... | 208 | 203 | 104.0 | 25.6 | 10.0 | 1892 | Brooklyn, N. Y. | Perth Amboy, N. J. | Charles Carr. |
| 5228 | KLHM | Bk. | 1 | 4 | Olympic..... | 1,469 | 1,353 | 224.4 | 42.1 | 21.3 | 1892 | Bath, Me..... | San Francisco, Cal. | Thomas Crosby. |
| 1380 | KLHP | Sch. | 1 | 4 | Wm. B. ... | 778 | 695 | 185.0 | 38.8 | 15.4 | 1892 | Port Blakeley, Wash. |do..... | George L. Bellin. |
| 3020 | KLJC | St. s. | 1 | 4 | Chelsea..... | 604 | 410 | 140.4 | 34.2 | 10.8 | 1892 | Wilmington, Del. | New London, Conn. | Norwich & N. Y. Propeller Co. |
| 3595 | KLJD | St. s. | 4 | 2 | PERU..... | 3,391 | 2,135 | 336.0 | 45.9 | 10.4 | 1892 | San Francisco, Cal. | San Francisco, Cal. | Pacific Mail B. S. Co. |
| 1383 | KLJH | Sch. | 1 | 3 | William H. Davonport..... | 256 | 214 | 123.5 | 30.5 | 8.0 | 1893 | Phippsburg, Me. | Tampa, Fla. | Philip Shore. |
| 5232 | KLJQ | Sch. | 1 | 3 | Ottillo Fjord..... | 201 | 247 | 130.0 | 31.0 | 9.0 | 1892 | Fairhaven, Cal. | San Francisco, Cal. | Alex. Woodslo. |
| 5599 | KLJR | Sch. | 1 | 3 | Prosper..... | 241 | 220 | 120.0 | 32.0 | 8.0 | 1893 | Fairhaven, Cal. |do..... | Alaska Packers' Assn. |
| 2235 | KLMN | Sch. | 1 | 3 | Oscar G..... | 230 | 198 | 128.3 | 29.2 | 10.0 | 1892 | Soranton, Mass. | Moble, Ala. | Russell A. Thompson. |
| 0669 | KLMV | Sch. | 2 | 4 | James W. Elwell..... | 1,192 | 1,081 | 196.4 | 39.9 | 18.3 | 1892 | Bath, Me..... | Portland, Me. | Eleanor W. Clark. |
| 7070 | KLMW | Bkn. | 1 | 4 | Jane L. Stanford..... | 670 | 591 | 215.5 | 41.0 | 17.0 | 1892 | Fairhaven, Cal. | San Francisco, Cal. | Pacific Freighters Co. |
| 3338 | KLNB | Sch. | 1 | 2 | Electer..... | 119 | 84 | 95.4 | 24.0 | 10.4 | 1892 | Essex, Mass..... | New Bedford, Mass. | Luiz D. Oliveira. |
| 2230 | KLND | Bkn. | 1 | 2 | Geneva..... | 495 | 451 | 150.0 | 36.3 | 14.0 | 1892 | Hercules, Cal. | San Francisco, Cal. | Fifo Shipping Co. |
| 9223 | KLNR | Sch. | 1 | 2 | F. R. Sharp..... | 199 | 189 | 124.3 | 26.0 | 8.7 | 1892 | Tottonville, N. Y. | New York, N. Y. | Merritt & Chapman |
| 6616 | KLPP | St. s. | 4 | 3 | NEW YORK..... | 10,080 | 4,425 | 517.0 | 63.6 | 22.0 | 1888 | Clydebank, Scot. |do..... | Dorrick and Wrecking Co. |
| 6017 | KLPC | St. s. | 4 | 3 | PHILADELPHIA..... | 10,232 | 4,205 | 517.0 | 63.3 | 22.0 | 1889 |do..... |do..... | International Mercantile Marine Co. |
| 8220 | KLPD | St. s. | 3 | 2 | FLORIDA..... | 1,590 | 1,052 | 230.0 | 35.5 | 18.5 | 1887 |do..... |do..... | Texas Co. |
| 257 | KLPI | Sch. | 1 | 3 | Lavinia M. Snow..... | 354 | 292 | 133.0 | 31.7 | 10.9 | 1893 | Rockland, Me. | Rockland, Me. | I. L. Snow & Co. |
| 242 | KLPP | Sch. | 1 | 3 | Grace G. Bennett..... | 210 | 199 | 135.5 | 23.9 | 7.8 | 1893 | Bethel, Del. | New Bern, N. C. | J. B. Blades Lumber Co. |
| 039 | KL PQ | Sch. | 1 | 3 | Thelma..... | 525 | 449 | 157.3 | 35.6 | 13.2 | 1893 | Rockland, Me. | Stonington, Me. | Geo. H. Spofford. |
| 622 | KL QF | St. s. | 1 | 2 | Rosalie..... | 318 | 220 | 130.5 | 27.0 | 10.0 | 1893 | Alameda, Cal. | Seattle, Wash. | Pugot Spand Nav. Co. |
| 502 | KL QG | Ga. s. | 1 | 2 | Maguerite Haskins..... | 101 | 70 | 92.4 | 24.8 | 9.4 | 1893 | Essex, Mass..... |do..... | Wm. H. Jordan Vessels Co. |
| 503 | KL QT | Sch. | 1 | 2 | Senator..... | 110 | 74 | 94.8 | 24.5 | 10.2 | 1893 |do..... |do..... | Gorton-Pow Vessels Co. |
| 093 | KL RD | Sch. | 1 | 3 | John A..... | 282 | 235 | 131.7 | 32.0 | 9.8 | 1893 | Eureka, Cal. | Seattle, Wash. | Pacific Coast Codfish Co. |
| 961 | KL RF | St. s. | 1 | 2 | Chief..... | 179 | 88 | 106.2 | 23.5 | 10.4 | 1893 | Wilmington, Del. | Houston, Tex. | D. W. Ryan Towboat Co. |
| 040 | KL RQ | Shp. | 3 | 3 | Aryan..... | 2,123 | 1,039 | 248.6 | 42.2 | 17.4 | 1893 | Phippsburg, Me. | San Francisco, Cal. | L. A. Pedersen. |
| 103 | KL RV | Sch. | 1 | 2 | JUBILEE..... | 103 | 86 | 104.1 | 22.8 | 8.5 | 1893 | Boston, Mass. | Tampa, Fla. | P. P. Culbreath. |
| 981 | KL SB | Sch. | 1 | 3 | Chas. A. Holland..... | 200 | 170 | 126.5 | 23.9 | 8.2 | 1893 | Bethel, Del. | Seaford, Del. | George H. Insley. |
| 106 | KL SF | Sch. | 1 | 3 | B. P. Graves..... | 154 | 138 | 128.0 | 23.6 | 9.8 | 1893 | Sharptown, Md. | Crisfield, Md. | G. C. Paul & Co. |
| 992 | KL SG | Sch. | 1 | 4 | C. S. Holmes..... | 430 | 370 | 162.8 | 37.0 | 11.5 | 1893 | Port Blakeley, Wash. | Seattle, Wash. | G. S. Paul & Co. |
| 599 | KL TB | Sch. | 1 | 4 | Soony 68..... | 1,643 | 1,509 | 240.0 | 37.0 | 20.0 | 1893 | Chester, Pa. | New York, N. Y. | Sturges & O'Hara (N. Y.) |
| 269 | KL TC | St. s. | 4 | 2 | GLoucester..... | 2,541 | 1,070 | 272.7 | 42.0 | 16.0 | 1893 | Sparrows Point, Md. | Baltimore, Md. | M. J. & M. J. Co. |
| 550 | KL TD | Sch. | 1 | 3 | Margaret B. Roper..... | 414 | 357 | 148.1 | 36.1 | 10.4 | 1893 | Bath, Me..... | Boston, Mass. | Frank H. Pease. |
| 643 | KL TW | Sch. | 1 | 2 | Norrmahal..... | 115 | 80 | 99.0 | 25.0 | 9.6 | 1894 | Essex, Mass..... | New Bedford, Mass. | Joaquim d'Azvedo. |
| 974 | KL VD | Sch. | 1 | 3 | Agnes S. Quillin..... | 197 | 187 | 126.5 | 23.9 | 7.8 | 1894 | Bethel, Del. | Baltimore, Md. | B. Wm. Bramble. |

SEAGOING VESSELS, ARRANGED IN THE ORDER OF SIGNAL LETTERS—Continued.

[Steel vessels in small capitals, iron in italics, wood in roman.]

| Official No. | Signal letters. | Rig. | Decks. | Masts. | Name of vessel. | Gross tonnage. | Net tonnage. | Length. | Breadth. | Depth. | When built. | Where built. | Home port (where permanent document issues). | Name of managing or principal owner. |
|--------------|-----------------|--------|--------|--------|-------------------------|----------------|--------------|------------|----------|--------|-------------|----------------------|--|---|
| 120961 | KLVQ | Sch. | 1 | 2 | Flora L. Nickerson. | 104 | 63 | Feet. 92.8 | 24.2 | 9.8 | 1894 | Essex, Mass. | Boston, Mass. | David W. Simpson. |
| 77127 | KLVJ | St. s. | 2 | 2 | JAMESTOWN. | 2,898 | 2,126 | 299.5 | 40.0 | 16.8 | 1894 | Chester, Pa. | New York, N. Y. | Old Dominion S. S. Co. |
| 92561 | KLVQ | St. s. | 1 | 2 | Mohogan. | 1,231 | 899 | 225.0 | 39.2 | 14.1 | 1894 | Marine City, Mich. | Philadelphia, Pa. | Winthrop C. Neilson. |
| 155252 | KLWC | St. s. | 2 | 2 | <i>Maitilda Weems</i> . | 1,322 | 1,090 | 205.8 | 29.0 | 18.6 | 1895 | Leith, Scotland. | Baltimore, Md. | Baltimore & Carolina S. S. Co. |
| 161731 | KLWD | St. s. | 1 | 2 | Viking. | 234 | 192 | 114.0 | 24.0 | 10.0 | 1894 | Wilmington, Del. | New York, N. Y. | N. Y. & Bermudez Co. |
| 150666 | KLWJ | St. p. | 1 | 0 | PRISCILLA. | 5,292 | 2,673 | 425.8 | 52.3 | 18.3 | 1894 | Chuster, Pa. | Fall River, Mass. | New England S. S. Co. |
| 127029 | KLWN | St. p. | 1 | 2 | City of Bangor. | 1,661 | 1,113 | 277.0 | 38.0 | 14.2 | 1894 | Boston, Mass. | Boston, Mass. | Eastern S. S. Lines. |
| 100584 | KLWR | Sch. | 1 | 3 | Corapeake. | 234 | 222 | 134.8 | 23.9 | 8.8 | 1894 | Bethel, Del. | Baltimore, Md. | B. Wm. Bramble. |
| 127035 | KLWV | St. s. | 2 | 0 | CITY OF LOWELL. | 2,975 | 1,877 | 322.3 | 49.7 | 17.7 | 1894 | Bath, Me. | New London, Conn. | New England S. S. Co. |
| 81477 | KMBC | Sch. | 1 | 3 | Wm. H. Davidson. | 286 | 272 | 122.0 | 32.5 | 11.2 | 1894 | New London, Conn. | Crisfield, Md. | William M. Martin. |
| 150672 | KMBD | St. s. | 1 | 0 | POTOMAC. | 763 | 658 | 176.8 | 35.8 | 11.0 | 1894 | Philadelphia, Pa. | Baltimore, Md. | Maryland, Delaware & Virginia B. R. Co. |
| 107105 | KMBG | Sch. | 1 | 2 | Atlanta. | 103 | 74 | 93.0 | 23.5 | 10.0 | 1894 | Essex, Mass. | New Bedford, Mass. | Ben. J. Taber. |
| 130668 | KMBH | Ga. s. | 1 | 2 | Norma. | 111 | 65 | 96.2 | 25.0 | 10.0 | 1894 | Essex, Mass. | Gloucester, Mass. | Gorton-Pow Vessels Co. |
| 130672 | KMBJ | St. s. | 1 | 2 | NOTTINGHAM. | 408 | 204 | 128.5 | 27.3 | 17.1 | 1894 | Camden, N. J. | New York, N. Y. | Lohigh & Wilkes-Barre Coal Co. |
| 150680 | KMBR | Ga. s. | 1 | 2 | PILORIM. | 98 | 78 | 104.3 | 23.0 | 6.7 | 1893 | Wilmington, Del. | Beaufort, N. C. | Beaufort Fish, Scrap & Oil Co. |
| 155262 | KMOH | Sch. | 1 | 4 | Omega. | 584 | 522 | 163.2 | 39.3 | 13.5 | 1894 | North Bond, Oreg. | San Francisco, Cal. | Pacific Freighters Co. |
| 111071 | KMOP | Sch. | 1 | 3 | Rebecca R. Deane. | 476 | 399 | 138.8 | 33.9 | 9.5 | 1894 | Bath, Me. | Philadelphia, Pa. | Edwin A. Douglass. |
| 127055 | KMCQ | St. s. | 2 | 2 | CITY OF EVERTON. | 2,659 | 1,939 | 340.0 | 42.1 | 22.9 | 1894 | Everett, Wash. | New York, N. Y. | Standard Oil Co. (N. Y.) |
| 127056 | KMOR | Sch. | 2 | 4 | Clara E. Deane. | 950 | 863 | 182.7 | 37.2 | 18.5 | 1894 | Bath, Me. | do. | Albert C. Rutan, jr. |
| 81493 | KMOW | St. s. | 1 | 0 | Wm. F. McCarty. | 149 | 74 | 90.0 | 21.0 | 11.2 | 1891 | Camden, N. J. | Savannah, Ga. | Propeller Towboat Co. |
| 81494 | KMDB | Sch. | 1 | 3 | William Linthicum. | 156 | 148 | 112.0 | 27.6 | 6.8 | 1894 | Church Creek, Md. | Baltimore, Md. | Albert F. Paul. |
| 107139 | KMDR | Ga. s. | 2 | 3 | Marie. | 887 | 724 | 185.2 | 31.6 | 11.1 | 1870 | Sunderland, Eng. | San Francisco, Cal. | Swain & Hoyt. |
| 136469 | KMDV | St. s. | 1 | 0 | EUGENE HUGHES. | 111 | 65 | 84.5 | 10.0 | 9.0 | 1895 | Philadelphia, Pa. | New York, N. Y. | Boylan Towing & Transp. Co. |
| 92633 | KMFI | Sch. | 2 | 4 | Mary E. Palmer. | 1,520 | 1,377 | 221.6 | 42.0 | 10.7 | 1895 | Bath, Me. | do. | Howard W. McAtcer. |
| 81499 | KMFJ | St. s. | 2 | 2 | WASHTENAW. | 2,896 | 2,003 | 312.1 | 42.6 | 24.6 | 1887 | Hartlepool, England. | San Francisco, Cal. | Union S. S. Co. |
| 92555 | KMFK | *Sch. | 1 | 3 | Merrim. | 855 | 823 | 193.1 | 34.7 | 16.0 | 1894 | Noank, Conn. | Philadelphia, Pa. | Reading Co. |
| 116632 | KMFW | *Sch. | 1 | 3 | Suffolk. | 855 | 823 | 192.8 | 34.7 | 16.0 | 1894 | do. | do. | do. |
| 150679 | KMGQ | *Sch. | 1 | 3 | Preston. | 855 | 823 | 192.6 | 34.7 | 16.0 | 1894 | do. | do. | do. |
| 157407 | KMGF | *Sch. | 1 | 3 | Draper. | 855 | 823 | 192.3 | 34.7 | 16.0 | 1894 | do. | do. | do. |
| 92611 | KMGI | *Sch. | 1 | 3 | Mahanoy. | 855 | 823 | 192.3 | 34.7 | 16.0 | 1894 | do. | do. | do. |
| 86303 | KMGJ | *Sch. | 1 | 3 | Glendower. | 855 | 823 | 192.2 | 34.7 | 16.0 | 1894 | do. | do. | do. |
| 141359 | KMGK | *Sch. | 1 | 3 | Lincoln. | 855 | 823 | 192.2 | 34.7 | 16.0 | 1894 | do. | do. | do. |
| 86314 | KMGT | Sch. | 1 | 2 | George R. Bradford. | 142 | 135 | 90.4 | 27.4 | 8.0 | 1895 | Essex, Mass. | Gloucester, Mass. | Rockport Granite Co. |
| 77176 | KMGV | St. s. | 1 | 1 | John Wise. | 251 | 171 | 124.0 | 28.0 | 10.9 | 1895 | Essex, Mass. | New York, N. Y. | Christina Arbuckle. |
| 96293 | KMHD | Sch. | 1 | 3 | Honriotta A. Whitney. | 217 | 180 | 115.5 | 28.4 | 8.1 | 1895 | Ellsworth, Me. | Ellsworth, Me. | Whitcomb, Haynes & Co. |
| 92656 | KMHE | St. p. | 3 | 2 | Mylos Standish. | 700 | 339 | 107.8 | 33.6 | 10.9 | 1895 | Chelsea, Mass. | Boston, Mass. | Nantasket Beach Steamboat Co. |
| 96308 | KMHF | St. s. | 4 | 2 | HOWARD. | 3,591 | 2,278 | 310.5 | 42.0 | 16.0 | 1895 | Wilmington, Del. | Baltimore, Md. | Merchants & Miners' Transportation Co. |
| 3657 | KMHR | *Sch. | 1 | 3 | Bradnock. | 678 | 644 | 176.4 | 35.0 | 14.2 | 1895 | Noank, Conn. | Fall River, Mass. | Staples Transportation Co. |
| 127097 | KMHV | Sch. | 1 | 3 | C. A. Thayer. | 452 | 390 | 150.0 | 36.0 | 11.8 | 1895 | Fairhaven, Cal. | San Francisco, Cal. | Peter M. Nelson. |
| 111090 | KMJC | *Sch. | 1 | 2 | Radnor. | 678 | 644 | 176.4 | 35.0 | 14.2 | 1895 | Noank, Conn. | New York, N. Y. | C. W. Chadwick & Co. (Inc.). |
| 157431 | KMJD | *Sch. | 1 | 3 | Devon. | 724 | 667 | 174.0 | 35.3 | 14.3 | 1895 | Bath, Me. | do. | Susquehanna Coal Co. |
| 121000 | KMJF | Sch. | 1 | 3 | Forest Bello. | 1,333 | 1,271 | 224.6 | 42.1 | 18.2 | 1895 | do. | do. | Potter Transp. Co. (Inc.). |
| 161075 | KMJG | Sch. | 1 | 2 | Kodlak. | 146 | 125 | 105.0 | 25.3 | 9.3 | 1895 | Bonita, Cal. | San Francisco, Cal. | John G. Jury. |
| 116090 | KMJL | *Sch. | 1 | 2 | Stratford. | 678 | 644 | 176.4 | 35.0 | 14.2 | 1895 | Noank, Conn. | New York, N. Y. | C. W. Chadwick & Co. (Inc.). |
| 141401 | KMJN | Sch. | 2 | 4 | Louis H. Goward. | 1,101 | 1,054 | 205.6 | 39.4 | 10.6 | 1895 | Bath, Me. | Bath, Me. | Gardner G. Deering. |
| 77194 | KMJB | Sch. | 1 | 4 | John A. Campbell. | 545 | 492 | 161.2 | 36.7 | 12.8 | 1895 | Port Blakely, Wash. | San Francisco, Cal. | George E. Billings. |
| 96314 | KMJV | *Sch. | 1 | 2 | Haverford. | 678 | 644 | 176.4 | 35.0 | 14.2 | 1895 | Noank, Conn. | Port Amboy, N. J. | C. W. Chadwick & Co. (Inc.). |
| 150710 | KMLJ | St. s. | 1 | 2 | PAOLI. | 330 | 221 | 125.4 | 26.0 | 14.7 | 1895 | Philadelphia, Pa. | do. | do. |
| 3662 | KMLN | Sch. | 1 | 3 | Hayard Hopkins. | 269 | 212 | 118.0 | 30.1 | 9.1 | 1895 | Bath, Me. | New York, N. Y. | United Line (Inc.). |
| 92681 | KMLQ | Sch. | 1 | 4 | Murlet. | 536 | 483 | 162.0 | 36.8 | 11.8 | 1895 | Albion, Cal. | San Francisco, Cal. | George U. Hind. |
| 127111 | KMLR | St. s. | 3 | 2 | COMANCHE. | 3,850 | 2,477 | 348.5 | 46.0 | 18.9 | 1895 | Philadelphia, Pa. | New York, N. Y. | Clyde S. S. Co. |
| 111094 | KMLS | *Sch. | 1 | 3 | Richardson. | 693 | 613 | 173.2 | 35.0 | 14.2 | 1895 | Noank, Conn. | Philadelphia, Pa. | Reading Co. |
| 92684 | KMLT | Sch. | 1 | 3 | Mawsona. | 493 | 392 | 156.0 | 36.0 | 11.8 | 1895 | Fairhaven, Cal. | San Francisco, Cal. | Alaska Codfish Co. |
| 155280 | KMLV | Sch. | 1 | 4 | Okanogan. | 721 | 606 | 186.4 | 39.0 | 13.9 | 1895 | Port Blakely, Wash. | do. | Elo Shipping Co. |
| 145705 | KMND | *Sch. | 1 | 2 | Thomaston. | 693 | 613 | 173.2 | 35.0 | 14.2 | 1895 | Noank, Conn. | Philadelphia, Pa. | Reading Co. |
| 111098 | KMNF | St. s. | 1 | 2 | RIVERSIDE. | 452 | 372 | 141.5 | 27.1 | 10.3 | 1895 | Chelsea, Mass. | do. | do. |
| 127113 | KMNG | St. s. | 2 | 2 | CURACAO. | 1,518 | 1,144 | 241.3 | 38.0 | 10.3 | 1895 | Philadelphia, Pa. | do. | do. |
| 3670 | KMNP | *Sch. | 1 | 2 | Bast. | 613 | 413 | 173.2 | 35.0 | 14.2 | 1890 | Noank, Conn. | Philadelphia, Pa. | Reading Co. |
| 86340 | KMNQ | St. s. | 1 | 2 | GEORGE LOOMIS. | 692 | 391 | 175.0 | 27.4 | 16.5 | 1895 | Noank, Conn. | San Francisco, Cal. | Standard Oil Co. |
| 134531 | KMPP | St. s. | 1 | 0 | ENDEAVOR. | 315 | 244 | 130.0 | 23.2 | 7.4 | 1896 | Philadelphia, Pa. | Wilmington, Del. | Wm. B. Hillis. |
| 155281 | KMPF | *Sch. | 1 | 2 | Stroudsburg. | 693 | 613 | 173.2 | 35.0 | 14.2 | 1896 | Noank, Conn. | New York, N. Y. | Neptuno Line (Inc.). |
| 138532 | KMPG | Sch. | 1 | 3 | Edward Smith. | 440 | 358 | 147.9 | 36.2 | 10.0 | 1890 | Bath, Me. | do. | Edward C. Smith. |
| 145710 | KMPJ | St. s. | 2 | 2 | TAMAQUA. | 664 | 383 | 158.5 | 29.0 | 18.0 | 1890 | Philadelphia, Pa. | Philadelphia, Pa. | Reading Co. |

SEABOARD VESSELS, ARRANGED IN THE ORDER OF SIGNAL LETTERS—Continued.

[Steel vessels in SMALL CAPITALS, Iron in *italics*, wood in roman.]

| Official No. | Signal letters. | Rig. | Decks. | Masts. | Name of vessel. | Gross tonnage. | Net tonnage. | Length. | Breadth. | Depth. | When built. | Where built. | Home port (where permanent document issues). | Name of managing or principal owner. |
|--------------|-----------------|---------|--------|--------|----------------------|----------------|--------------|---------|----------|--------|-------------|-----------------------------|--|--|
| 107211 | KMPL | Sch. | 2 | 4 | Alco M. Colburn | 1,003 | 1,434 | 225.1 | 43.3 | 20.4 | 1896 | Bath, Mo. | Boston, Mass. | Ulen Contracting Co. |
| 92601 | KMPQ | Sch. | 1 | 3 | Mabel and Ruth | 190 | 166 | 125.3 | 23.8 | 7.6 | 1896 | Bothel, Del. | Wilmington, Del. | George F. Conaway. |
| 141420 | KMPR | Ga. s. | 1 | 2 | Liberty | 118 | 90 | 93.0 | 24.0 | 12.0 | 1896 | Gloucester, Mass. | Boston, Mass. | Boston Pilots' Relief Society. |
| 92698 | KMQC | St. s. | 1 | 2 | MOHAWK | 2,783 | 2,150 | 205.0 | 43.0 | 14.2 | 1896 | Chester, Pa. | New London, Conn. | New England S. S. Co. |
| 107210 | KMQD | St. s. | 2 | 0 | CAMBRIDGE | 2,094 | 1,399 | 225.3 | 42.1 | 10.8 | 1896 | Philadelphia, Pa. | New York, N. Y. | New York & New Orleans S. S. Co. |
| 92699 | KMQF | St. s. | 3 | 0 | MIDDLETOWN | 1,483 | 1,008 | 243.3 | 45.6 | 14.0 | 1896 |do..... | Hartford, Conn. | H. and N. Y. Transportation Co. |
| 111108 | KMQP | *Sch. | 1 | 3 | Rondout | 831 | 764 | 181.0 | 35.3 | 10.1 | 1896 | Bath, Mo. | New York, N. Y. | Pennsylvania Coal Co. |
| 92701 | KMQR | Sch. | 1 | 3 | Methebesee | 376 | 318 | 130.4 | 31.0 | 11.8 | 1896 | Rockland, Mo. | Rockland, Mo. | I. L. Snow & Co. |
| 77218 | KMQT | Sch. | 2 | 4 | Josephine | 940 | 842 | 189.0 | 30.8 | 17.2 | 1896 | Delfaast, Mo. | Philadelphia, Pa. | Jonathan May & Sons. |
| 101082 | KMQV | St. s. | 1 | 2 | Kadlak | 114 | 58 | 100.0 | 22.5 | 9.7 | 1896 | Alameda, Cal. | San Francisco, Cal. | Alaska Packers' Assn. |
| 92705 | KMQC | St. s. | 1 | 2 | MOHEGAN | 2,783 | 2,150 | 205.0 | 43.0 | 10.8 | 1896 | Chester, Pa. | New London, Conn. | New England S. S. Co. |
| 116714 | KMRL | *Slp. | 1 | 1 | Bomersset | 283 | 253 | 143.4 | 31.3 | 8.1 | 1896 | Bath, Mo. | Fall River, Mass. | Staples Transpn. Co. |
| 157444 | KMRN | *Slp. | 1 | 1 | Dighton | 282 | 252 | 142.4 | 31.3 | 8.1 | 1896 |do..... |do..... | Do. |
| 96328 | KMRP | *Sch. | 1 | 3 | Hackensack | 875 | 791 | 192.0 | 34.7 | 10.4 | 1896 | Noank, Conn. | New York, N. Y. | Pennsylvania Coal Co. |
| 96329 | KMRQ | Sch. | 2 | 4 | Henry W. Crump | 1,029 | 1,448 | 231.8 | 41.2 | 19.7 | 1896 | Camden, N. J. | Boston, Mass. | Coastwise Transpn. Co. |
| 107226 | KMRT | Sch. | 1 | 3 | Albert Meyer | 450 | 398 | 156.0 | 35.0 | 11.0 | 1896 | Fairhaven, Cal. | Seattle, Wash. | Deep Sea Shipping Co. |
| 100611 | KMRV | St. s. | 1 | 2 | HENRY P. WILLIAMS | 118 | 31 | 110.8 | 18.7 | 10.7 | 1896 | Bath, Me. | Charleston, S. C. | James J. Igoe. |
| 150721 | KMSO | *Sch. | 1 | 3 | Passalo | 875 | 791 | 192.0 | 34.7 | 10.4 | 1896 | Noank, Conn. | New York, N. Y. | Pennsylvania Coal Co. |
| 150725 | KMSJ | *Sch. | 1 | 3 | Hawthorne | 680 | 608 | 170.4 | 35.0 | 14.2 | 1896 |do..... |do..... | Neptune Line (Inc.). |
| 92726 | KMSQ | Sch. | 1 | 3 | Metha Nelson | 400 | 399 | 156.0 | 30.0 | 11.0 | 1896 | Fairhaven, Cal. | San Francisco, Cal. | Alaska Packers' Assn. |
| 141438 | KMSW | *Sch. | 1 | 3 | Liberty | 856 | 756 | 193.3 | 35.0 | 10.0 | 1896 | Bath, Mo. | New York, N. Y. | N. Y., Ontario & Western Ry. Co. |
| 111118 | KMTC | St. s. | 1 | 2 | Ticollno | 90 | 67 | 78.0 | 21.1 | 9.0 | 1896 | Port Richmond, N. Y. |do..... | Tico Towing Line. |
| 86359 | KMTF | Sch. | 2 | 4 | Dorothy | 887 | 758 | 183.5 | 38.2 | 15.7 | 1896 | Bath, Mo. |do..... | William G. Reid. |
| 157457 | KMTL | Sch. | 1 | 4 | Defender | 446 | 382 | 150.0 | 30.0 | 11.2 | 1896 | Fairhaven, Cal. | San Francisco, Cal. | George U. Hild. |
| 136570 | KMTP | *Sch. | 1 | 3 | Ellenville | 858 | 767 | 194.4 | 34.8 | 10.0 | 1896 | Bath, Mo. | New York, N. Y. | N. Y., Ontario & Western Ry. Co. |
| 136573 | KMTV | Bkn. | 1 | 4 | Echo | 707 | 650 | 183.0 | 39.4 | 15.0 | 1896 | North Bend, Oreg. | San Francisco, Cal. | A. F. Thase & Co. |
| 116734 | KMTW | *St. s. | 1 | 2 | EASTERN | 211 | 70 | 105.0 | 21.1 | 14.2 | 1896 | Newport News, Va. | Wilmington, Del. | Eastern Transpn. Co. |
| 127158 | KMVC | *Sch. | 1 | 2 | Clara | 828 | 748 | 184.2 | 35.1 | 10.8 | 1896 | Bath, Mo. | Boston, Mass. | New England Fish & Transpn. Co. |
| 107247 | KMVD | St. s. | 2 | 2 | Allanoe | 670 | 431 | 104.4 | 35.0 | 12.0 | 1896 | Fairhaven, Cal. | San Francisco, Cal. | Gulf Mail S. S. Co. |
| 81555 | KMVL | Sch. | 1 | 3 | Willie L. Maxwell | 315 | 260 | 131.0 | 32.7 | 9.5 | 1896 | Franklin, Mo. | Calais, Mo. | B. W. Bolyca. |
| 127163 | KMVQ | St. s. | 1 | 2 | Couquille River | 415 | 205 | 140.2 | 34.2 | 12.4 | 1896 | Prosper, Oreg. | San Francisco, Cal. | National S. S. Co. |
| 100624 | KMVS | Sch. | 1 | 5 | Inca | 1,014 | 901 | 215.5 | 41.3 | 10.5 | 1896 | Port Blakely, Wash. |do..... | George E. Billings. |
| 127165 | KMVT | St. s. | 2 | 2 | City of Philadelphia | 542 | 409 | 140.0 | 20.7 | 10.0 | 1896 | Wilmington, Del. | Key West, Fla. | W. J. Towles. |
| 77164 | KMWD | St. s. | 1 | 2 | JEFFOLD ADELER | 243 | 121 | 117.0 | 23.0 | 13.0 | 1894 | Newport News, Va. | Galveston, Tex. | Henry J. Schutte. |
| 77250 | KMWH | Sch. | 1 | 2 | John J. Perry | 152 | 138 | 93.2 | 20.5 | 10.2 | 1897 | Rookland, Mo. | Rookland, Mo. | Rookland-Rockport Lime Co. |
| 127168 | KMWJ | St. s. | 1 | 2 | CATAWISSA | 558 | 352 | 168.0 | 29.0 | 18.0 | 1896 | Wilmington, Del. | Philadelphia, Pa. | Reading Co. |
| 96354 | KMWP | St. s. | 2 | 2 | Humboldt | 1,075 | 688 | 213.1 | 31.0 | 15.7 | 1896 | Fairhaven, Cal. | Eureka, Cal. | Humboldt S. S. Co. |
| 77252 | KMW8 | Sch. | 1 | 3 | John Francis | 322 | 285 | 126.0 | 32.2 | 9.0 | 1897 | Tottenville, N. Y. | Pensacola, Fla. | Lutz Shipping Co. |
| 150747 | KMWT | Ga. s. | 1 | 1 | Wi | 30 | 20 | 70.0 | 14.0 | 7.0 | 1897 | New York, N. Y. | Boston, Mass. | Seacoast Fisheries Co. |
| 130736 | KNBM | St. s. | 1 | 2 | NEW YORK | 540 | 301 | 155.0 | 28.1 | 10.9 | 1897 | Wilmington, Del. | New York, N. Y. | United N. Y. Sandy Hook Pilots' Assn. |
| 150756 | KNBV | St. s. | 3 | 1 | PRINCESS ANNE | 3,629 | 2,346 | 350.0 | 42.0 | 17.0 | 1897 | Chester, Pa. |do..... | Old Dominion S. S. Co. |
| 92704 | KNCP | St. s. | 2 | 2 | Iris | 2,558 | 1,990 | 304.3 | 38.8 | 24.5 | 1885 | Newcastle-on-Tyne, England. | San Francisco, Cal. | U. S. Shipping Board. |
| 127200 | KNDJ | Sch. | 2 | 4 | Charles G. Fr. Hill | 856 | 751 | 171.0 | 38.0 | 18.7 | 1897 | Bath, Mo. | New York, N. Y. | Arthur A. Miller. |
| 107307 | KNDL | Sch. | 1 | 4 | Ann M. C. Hill | 555 | 485 | 163.4 | 37.0 | 12.8 | 1897 | Port Blakely, Wash. | San Francisco, Cal. | George E. Billings. |
| 157487 | KNDR | Sch. | 1 | 4 | J. W. Hill | 604 | 520 | 170.8 | 37.7 | 13.7 | 1897 | Hoquiam, Wash. |do..... | E. K. Wood Lumber Co. |
| 81676 | KNDS | Sch. | 1 | 3 | W. W. Hill | 468 | 413 | 156.0 | 36.0 | 12.3 | 1897 | Fairhaven, Cal. | Seattle, Wash. | Robinson Fisheries Co. |
| 155308 | KNFO | *Sch. | 1 | 3 | Oak Hill | 910 | 843 | 194.4 | 34.8 | 17.0 | 1897 | Noank, Conn. | Philadelphia, Pa. | Reading Co. |
| 77274 | KNFH | St. s. | 4 | 2 | UNIATA | 3,465 | 2,637 | 310.0 | 42.0 | 10.0 | 1897 | Wilmington, Del. | Baltimore, Md. | Merchants & Minors' Transportation Co. |
| 92827 | KNFB | Slp. | 2 | 3 | Marion Hill | 1,737 | 1,510 | 248.0 | 37.8 | 23.3 | 1882 | Glasgow, Scot. | San Francisco, Cal. | Associated Oil Co. |
| 111169 | KNFT | Sch. | 1 | 3 | Rip | 455 | 410 | 148.0 | 34.4 | 12.0 | 1897 | North Bend, Oreg. | Honolulu, Hawaii | Lowers & Cooke. |
| 92828 | KNFV | *Sch. | 1 | 3 | M. B. Hill | 911 | 813 | 194.4 | 34.8 | 17.0 | 1897 | Noank, Conn. | Philadelphia, Pa. | Reading Co. |
| 92830 | KNGB | St. s. | 2 | 2 | MIAMI | 1,741 | 1,311 | 239.2 | 40.1 | 21.8 | 1897 | Philadelphia, Pa. | New Haven, Conn. | Peninsular & Occidental S. S. Co. |
| 130759 | KNGD | St. s. | 1 | 3 | NEW ENGLAND | 230 | 70 | 121.0 | 23.8 | 12.0 | 1897 | Camden, N. J. | Portland, Mo. | New England Fish Co. |
| 100048 | KNQF | *Sch. | 1 | 3 | Indian Ridge | 910 | 842 | 194.0 | 34.8 | 17.0 | 1897 | Noank, Conn. | Philadelphia, Pa. | Reading Co. |
| 116800 | KNQP | St. s. | 1 | 2 | Samao | 377 | 237 | 151.0 | 33.5 | 10.7 | 1898 | San Francisco, Cal. | San Francisco, Cal. | Caspar Lumber Co. |
| 130762 | KNQQ | St. s. | 2 | 2 | Nataho | 1,881 | 1,122 | 282.0 | 34.3 | 21.8 | 1899 | Hamburg, Ger. | New York, N. Y. | Trans-Oceanic Shipping Co. |
| 121064 | KNQT | St. s. | 1 | 2 | Fulton | 605 | 393 | 162.7 | 33.5 | 11.4 | 1898 | Fairhaven, Cal. | Seattle, Wash. | Border Line Transp. Co. |
| 3745 | KNHB | *Sch. | 1 | 3 | Bear Ridge | 910 | 842 | 201.0 | 34.8 | 17.0 | 1898 | Noank, Conn. | Philadelphia, Pa. | Reading Co. |
| 127257 | KNHD | St. s. | 1 | 2 | CUMBERLAND | 377 | 209 | 135.0 | 27.0 | 15.0 | 1898 | Baltimore, Md. | Boston, Mass. | Consolidation Coastwise Co. |
| 81695 | KNHF | *Slp. | 1 | 1 | Warren | 283 | 220 | 141.4 | 31.4 | 8.4 | 1898 | Bath, Mo. | Fall River, Mass. | Staples Transpn. Co. |
| 96393 | KNHJ | Sch. | 1 | 4 | H. D. Bendixsen | 641 | 570 | 173.5 | 37.4 | 13.5 | 1898 | Fairhaven, Cal. | San Francisco, Cal. | Eichen & Minor Co. |
| 136071 | KNHP | Ga. s. | 1 | 2 | Endlon | 61 | 42 | 89.3 | 14.1 | 8.7 | 1898 | New York, N. Y. | Boston, Mass. | Helen M. Neal. |
| 3747 | KNHQ | *Sch. | 1 | 3 | Buck Ridge | 915 | 847 | 195.0 | 34.8 | 17.0 | 1898 | Noank, Conn. | Philadelphia, Pa. | Reading Co. |

SEAGOING VESSELS, ARRANGED IN THE ORDER OF SIGNAL LETTERS—Continued.

[Steel vessels in SMALL CAPITALS, Iron in *italics*, wood in roman.]

| Official No | Signal letters. | Rig. | Decks. | Masts. | Name of vessel. | Gross tonnage. | Net tonnage. | Length. | Breadth. | Depth. | When built. | Where built. | Home port (where permanent document issues). | Name of managing or principal owner. |
|-------------|-----------------|--------|--------|--------|------------------------|----------------|--------------|---------|----------|--------|-------------|--|--|--|
| 3749 | KNJD | St. s. | 1 | 2 | Brunswick..... | 532 | 283 | 161.3 | 34.4 | 12.2 | 1898 | North Bend, Oreg.. | San Francisco, Cal.. | National S. S. Co. |
| 116811 | KNJF | St. s. | 3 | 3 | SENATOR..... | 2,432 | 1,450 | 280.0 | 38.1 | 19.6 | 1898 | San Francisco, Cal.. | New York, N. Y.... | Pacific Coast Co. |
| 130680 | KNJB | *Sch. | 1 | 1 | Eagle Hill..... | 911 | 843 | 195.0 | 34.8 | 17.0 | 1898 | Noank, Conn..... | Philadelphia, Pa.... | Reading Co. |
| 136081 | KNJT | Sch. | 1 | 2 | Eric..... | 574 | 498 | 174.0 | 37.0 | 12.8 | 1898 | Port Blakely, Wash. | San Francisco, Cal.. | Burns-Philp Co. (Inc.). |
| 127251 | KNLO | St. s. | 4 | 2 | Calanta..... | 3,347 | 2,647 | 307.4 | 35.7 | 22.0 | 1881 | Glasgow, Scotland.. | Los Angeles, Cal.... | Huasteca Petroleum Co. |
| 127253 | KNLF | Sch. | 1 | 2 | Charles Nelson..... | 688 | 603 | 100.5 | 37.8 | 12.8 | 1898 | Alameda, Cal..... | San Francisco, Cal.. | Charles Nelson Co. |
| 121075 | KNLG | *Sch. | 1 | 3 | Franklin..... | 910 | 842 | 194.0 | 34.8 | 17.0 | 1898 | Noank, Conn..... | Philadelphia, Pa.... | Reading Co. |
| 107368 | KNLS | Sch. | 1 | 4 | A. M. Baxter..... | 518 | 430 | 162.7 | 37.0 | 12.0 | 1898 | Falhaven, Cal..... | San Francisco, Cal.. | Off-Shore Shipping Co. |
| 127262 | KNLT | St. s. | 3 | 4 | CHINA..... | 5,000 | 3,186 | 440.4 | 48.1 | 32.8 | 1889 | Govan, Scot..... | San Francisco, Cal.. | China Mail S. S. Co. (Ltd.). |
| 130770 | KNMD | *Sch. | 1 | 3 | Number Five..... | 908 | 706 | 102.7 | 34.7 | 17.0 | 1898 | Bath, Mo..... | Boston, Mass..... | Consolidation Coastwise Co. |
| 116834 | KNMF | *Sch. | 1 | 3 | Silver Brook..... | 904 | 842 | 104.0 | 34.8 | 17.6 | 1898 | Noank, Conn..... | Philadelphia, Pa.... | Reading Co. |
| 130770 | KNM J | St. s. | 1 | 2 | Newburg..... | 450 | 333 | 168.5 | 34.0 | 11.9 | 1898 | San Francisco, Cal.. | San Francisco, Cal.. | H. A. Richardson. |
| 101111 | KNML | *Sch. | 1 | 4 | Kentucky..... | 1,675 | 1,472 | 245.2 | 44.3 | 10.2 | 1898 | Bath, Mo..... | Boston, Mass..... | Seaboard Transpn. Co. |
| 77312 | KNPD | Sch. | 1 | 3 | Jennie D. Bell..... | 194 | 171 | 125.0 | 23.5 | 7.5 | 1898 | Bethel, Del..... | Wilmington, Del.... | Thomas J. Marshall. |
| 96418 | KNPF | Sch. | 1 | 4 | Honoluli..... | 584 | 520 | 162.5 | 30.8 | 12.8 | 1898 | Alameda, Cal..... | San Francisco, Cal.. | James Rolph, jr. |
| 136691 | KNPH | *Sch. | 1 | 3 | Enterprise..... | 901 | 838 | 194.0 | 35.0 | 17.0 | 1898 | Noank, Conn..... | Philadelphia, Pa.... | Reading Co. |
| 136692 | KNPJ | St. s. | 1 | 2 | EUREKA..... | 333 | 180 | 128.0 | 20.3 | 15.0 | 1898 | Philadelphia, Pa.... | Fall River, Mass.... | Staples Transpn. Co. |
| 92885 | KNPV | St. s. | 2 | 2 | MATANZAS..... | 3,094 | 2,000 | 360.3 | 41.2 | 20.5 | 1883 | Belfast, Ireland.... | New York, N. Y.... | New York and Cuba Mall S. S. Co. |
| 80434 | KNQD | *Sch. | 1 | 3 | Gibson..... | 839 | 736 | 183.7 | 35.2 | 10.2 | 1898 | Bath, Mo..... | Fall River, Mass.... | Staples Transpn. Co. |
| 136697 | KNQF | *Sch. | 2 | 4 | ERSKINE M. PHELPS..... | 3,029 | 2,081 | 312.1 | 45.2 | 25.6 | 1898 |do..... | San Francisco, Cal.. | T. A. Hays. |
| 127281 | KNQL | St. s. | 1 | 0 | NAUGATUCK..... | 1,113 | 655 | 220.7 | 37.2 | 14.0 | 1898 | Chester, Pa..... | New London, Conn.. | New England S. S. Co. |
| 111190 | KNQP | Sch. | 2 | 4 | Rachel W. Stevens..... | 1,211 | 1,032 | 195.5 | 40.4 | 18.4 | 1898 | Bath, Me..... | New York, N. Y.... | Pendleton Bros. (Inc.). |
| 160795 | KNQV | *Sch. | 1 | 3 | Phoenix..... | 901 | 838 | 194.0 | 35.0 | 17.0 | 1898 | Noank, Conn..... | Philadelphia, Pa.... | Reading Co. |
| 81026 | KNRO | St. s. | 2 | 2 | WINFRED..... | 2,551 | 1,520 | 283.5 | 42.2 | 21.1 | 1898 | Bath, Me..... | Port Arthur, Tex.... | Gulf Refining Co. |
| 81628 | KNRF | St. s. | 1 | 0 | Wm. H. Moody..... | 259 | 176 | 115.0 | 27.5 | 9.2 | 1898 | Essex, Mass..... | Fall River, Mass.... | Rockport Granite Co. |
| 157620 | KNRG | Sch. | 1 | 4 | Dauntless..... | 548 | 478 | 162.2 | 37.3 | 13.2 | 1898 | Hoquiam, Wash.... | San Francisco, Cal.. | E. K. Wood Lumber Co. |
| 101826 | KNRM | St. s. | 4 | 2 | Victoria..... | 3,502 | 2,112 | 361.1 | 40.1 | 10.0 | 1870 | Dumbarton, Scot... Philadelphia, Pa.... | Seattle, Wash..... Portland, Me..... | Alaska S. S. Co. Pacific-Alaska Navigation Co. |
| 107417 | KNRS | St. s. | 2 | 2 | ADMIRAL DEWEY..... | 2,101 | 1,336 | 280.0 | 30.1 | 22.7 | 1898 |do..... | Portland, Me..... | Pacific-Alaska Navigation Co. |
| 130792 | KNRT | St. s. | 1 | 2 | NAVIGATOR..... | 414 | 232 | 134.3 | 26.0 | 10.0 | 1898 | Camden, N. J..... | San Francisco, Cal.. | Associated Oil Co. |
| 116802 | KNRW | St. s. | 1 | 2 | SANTURCE..... | 1,836 | 1,122 | 255.0 | 41.0 | 21.2 | 1898 | Wilmington, Del...do..... | New York, N. Y....do..... | N. Y. & Porto Rico S. S. Co. Cahill Towing Line (Inc.). |
| 155336 | KNSD | St. s. | 1 | 0 | O. L. HALENBECK..... | 198 | 135 | 103.3 | 22.6 | 12.6 | 1898 | Philadelphia, Pa.... |do..... | Standard Transpn. Co. |
| 130795 | KNSF | St. s. | 1 | 0 | S. T. Co. No. 2..... | 157 | 84 | 98.1 | 22.0 | 10.1 | 1898 |do..... |do..... | Consolidation Coastwise Co. |
| 130797 | KNSJ | *Sch. | 1 | 3 | Number Ten..... | 897 | 804 | 180.2 | 35.3 | 17.2 | 1898 | Bath, Mo..... | Boston, Mass..... | Consolidation Coastwise Co. |
| 92915 | KNSM | Sch. | 1 | 4 | Mary E. Foster..... | 950 | 839 | 202.2 | 40.2 | 15.9 | 1898 | Port Blakely, Wash. | Honolulu, Hawaii.. | Allen & Robinson. |
| 130798 | KNSP | *Sch. | 1 | 3 | Number Seven..... | 898 | 700 | 103.0 | 34.0 | 17.0 | 1898 | Bath, Mo..... | Boston, Mass..... | Consolidation Coastwise Co. |
| 107423 | KNSQ | St. s. | 2 | 2 | ADMIRAL SCHLEY..... | 2,104 | 1,336 | 280.0 | 30.1 | 22.7 | 1898 | Philadelphia, Pa.... | Portland, Me..... | Pacific-Alaska Navigation Co. |
| 3772 | KNST | *Slp. | 1 | 1 | Boyd..... | 473 | 396 | 166.1 | 34.2 | 10.3 | 1898 | Bath, Mo..... | New York, N. Y.... | Neptune Line (Inc.). |
| 107425 | KNSW | St. s. | 2 | 2 | ADMIRAL FARRAGUT..... | 2,141 | 1,301 | 280.0 | 30.1 | 22.7 | 1898 | Philadelphia, Pa.... | Portland, Me..... | Pacific-Alaska Navigation Co. |
| 107420 | KNTH | Bk. | 2 | 3 | Star of England..... | 2,123 | 1,806 | 264.0 | 30.0 | 23.5 | 1893 | Dumbarton, Scot... Camden, N. J..... | San Francisco, Cal.. Port Arthur, Tex.... | Alaska Packers' Assn. Gulf Refining Co. |
| 130724 | KNTB | St. s. | 1 | 2 | E. L. RUSSELL..... | 206 | 100 | 108.0 | 22.6 | 12.2 | 1899 | Philadelphia, Pa.... | New York, N. Y.... | Panama R. R. Co. |
| 96435 | KNTV | St. s. | 4 | 2 | PANAMA..... | 5,684 | 3,510 | 360.0 | 50.0 | 10.9 | 1898 | Philadelphia, Pa.... | New York, N. Y.... | Standard Oil Co. (Cal.). |
| 107430 | KNTW | St. s. | 1 | 2 | ATLAS..... | 2,005 | 1,145 | 248.0 | 40.1 | 22.5 | 1899 | Chester, Pa..... | San Francisco, Cal.. | James J. Igoe. |
| 81638 | KNVD | St. s. | 1 | 2 | WABAN..... | 163 | 111 | 91.0 | 20.0 | 10.4 | 1899 | Philadelphia, Pa.... | Charleston, S. C.... | Reading Co. |
| 116875 | KNVF | St. s. | 2 | 2 | SWATARA..... | 625 | 425 | 167.0 | 20.0 | 17.5 | 1899 |do..... | Philadelphia, Pa.... | Reading Co. |
| 107433 | KNVJ | *Sch. | 1 | 2 | AMERICAN..... | 830 | 763 | 215.5 | 31.4 | 15.8 | 1898 | New York, N. Y.... | New York, N. Y.... | Standard Oil Co. (N. J.). |
| 127310 | KNVL | *Sch. | 1 | 2 | Canton..... | 531 | 448 | 167.0 | 34.6 | 11.5 | 1899 | Noank, Conn..... | Fall River, Mass.... | Staples Transpn. Co. |
| 130727 | KNVM | *Sch. | 1 | 2 | Easton..... | 531 | 448 | 167.0 | 34.6 | 11.5 | 1899 |do..... |do..... | Do. |
| 77374 | KNVP | Sch. | 1 | 2 | J. J. Flaherty..... | 162 | 124 | 110.8 | 25.4 | 12.0 | 1899 | Essex, Mass..... | Gloucester, Mass.... | Gorton-Pow Vessels Co. |
| 101110 | KNWB | St. s. | 4 | 2 | KERSHAW..... | 2,599 | 1,707 | 274.0 | 42.0 | 10.2 | 1899 | Wilmington, Del... Baltimore, Md..... | Baltimore, Md..... | Merchants & Miners' Transportation Co. |
| 150807 | KNWJ | St. s. | 1 | 2 | PIEDMONT..... | 301 | 214 | 141.0 | 27.0 | 15.4 | 1899 | Baltimore, Md..... | Boston, Mass..... | Consolidation Coastwise Co. |
| 111210 | KNWL | *Sch. | 1 | 2 | Randolph..... | 567 | 499 | 175.0 | 34.6 | 11.7 | 1899 | Noank, Conn..... | Fall River, Mass.... | Staples Transpn. Co. |
| 92924 | KNWM | *Sch. | 1 | 3 | Malvern..... | 844 | 745 | 185.4 | 35.3 | 10.2 | 1899 | Bath, Me..... | Port Amboy, N. J.. | Susquehanna Coal Co. |
| 96439 | KNWT | St. s. | 3 | 2 | HAMILTON..... | 3,723 | 2,430 | 351.8 | 42.4 | 17.0 | 1899 | Chester, Pa..... | New York, N. Y.... | Old Dominion S. S. Co. |
| 130813 | KPBO | *Sch. | 1 | 3 | Number Fourteen..... | 927 | 807 | 102.8 | 35.0 | 17.4 | 1899 | Bath, Me..... | Boston, Mass..... | Consolidation Coastwise Co. |
| 3777 | KPBF | St. s. | 1 | 2 | Boxer..... | 216 | 121 | 113.7 | 25.3 | 13.5 | 1899 | East Boston, Mass. | Philadelphia, Pa.... | F. W. Munn. |
| 130815 | KPBJ | St. s. | 4 | 2 | NANTUCKET..... | 2,599 | 1,707 | 274.0 | 42.0 | 10.2 | 1899 | Wilmington, Del... Baltimore, Md..... | Baltimore, Md..... | Merchants & Miners' Transportation Co. |
| 92030 | KPBI | *Sch. | 1 | 3 | Monitor..... | 955 | 866 | 103.6 | 35.0 | 17.6 | 1899 | Noank, Conn..... | Philadelphia, Pa.... | Reading Co. |

SEAGOING VESSELS, ARRANGED IN THE ORDER OF SIGNAL LETTERS—Continued.

(Steel vessels in SMALL CAPITALS, iron in *italics*, wood in roman.)

| Official No. | Signal letters. | Rtg. | Decks. | Masts. | Name of vessel. | Gross tonnage. | Net tonnage. | Length. | Breadth. | Depth. | W. ten built. | Where built. | Home port (where permanent document issues). | Name of managing or principal owner. |
|--------------|-----------------|--------|--------|--------|----------------------------|----------------|--------------|---------|----------|--------|---------------|----------------------|--|--|
| 111215 | KPBN | St. s. | 1 | 2 | Rescue.....⊙ | 537 | 234 | 160.3 | 32.2 | 16.8 | 1899 | Tottenville, N. Y... | New York, N. Y.... | Merritt & Chapman Dorrick and Wrecking Co. |
| 130817 | KPBS | *Sch. | 1 | 3 | Number Fifteen.... | 912 | 796 | 192.1 | 34.8 | 17.3 | 1899 | Bath, Me..... | Boston, Mass..... | Consolidation Coast- wise Co. |
| 155340 | KPBV | *Sch. | 1 | 3 | Oxford..... | 836 | 735 | 184.0 | 35.2 | 16.2 | 1899 |do..... | New York, N. Y.... | C. W. Chadwick & Co. (Inc.). |
| 92936 | KPBW | St. s. | 4 | 2 | COLON.....⊙ | 5,070 | 3,513 | 360.0 | 50.0 | 10.9 | 1899 | Philadelphia, Pa... |do..... | Panama R. R. Co. |
| 145805 | KPCB | St. s. | 1 | 2 | TACONY..... | 353 | 186 | 128.0 | 26.3 | 15.0 | 1899 |do..... |do..... | C. W. Chadwick & Co. (Inc.). |
| 136737 | KPCD | *Sch. | 1 | 3 | Edith..... | 516 | 400 | 169.8 | 34.4 | 11.6 | 1899 | Noank, Conn..... | New London, Conn. | Thames Towboat Co. |
| 107456 | KPCG | Sch. | 1 | 2 | American Eagle.... | 148 | 141 | 92.4 | 30.5 | 7.5 | 1899 | Northport, N. Y... | New Haven, Conn. | John Beattie, Est. of |
| 77354 | KPOL | St. s. | 1 | 0 | PORT COVINGTON.. | 145 | 99 | 85.6 | 22.5 | 10.7 | 1899 | Camden, N. J..... | Baltimore, Md..... | Curtis Bay Towing Co. |
| 77356 | KPCM | St. s. | 3 | 2 | JEFFERSON.....⊙ | 3,723 | 2,392 | 351.8 | 42.0 | 17.0 | 1899 | Chester, Pa..... | New York, N. Y.... | Old Dominion S. S. Co. |
| 127343 | KPCN | Bk. | 2 | 3 | Star of Chile..... | 1,001 | 874 | 202.0 | 34.2 | 21.2 | 1868 | Dundee, Scot..... | San Francisco, Cal.. | Alaska Packers' Assn. |
| 25317 | KPDO | *Sch. | 1 | 3 | Upton..... | 843 | 746 | 184.9 | 35.0 | 16.2 | 1899 | Bath, Me..... | Perth Amboy, N. J.. | Susquehanna Coal Co. |
| 111223 | KPDF | Sch. | 1 | 4 | Robert R. Hind.... | 564 | 520 | 162.5 | 36.8 | 12.0 | 1899 | Alameda, Cal..... | San Francisco, Cal.. | George U. Hind. |
| 161819 | KPDG | St. s. | 1 | 2 | VALLEY FORGE.... | 558 | 352 | 158.0 | 29.0 | 18.0 | 1898 | Wilmington, Del... | Philadelphia, Pa.... | Reading Co. |
| 116895 | KPDH | St. s. | 1 | 0 | SVOSSET..... | 176 | 120 | 102.6 | 23.0 | 10.5 | 1899 | Philadelphia, Pa... | New York, N. Y.... | Long Island R. R. Co. |
| 92948 | KPDN | *Sch. | 1 | 3 | Marlon..... | 954 | 865 | 193.6 | 35.0 | 17.6 | 1899 | Noank, Conn..... | Philadelphia, Pa.... | Reading Co. |
| 130829 | KPDQ | *Sch. | 1 | 3 | Number Seventeen.. | 935 | 813 | 192.7 | 35.0 | 17.4 | 1899 | Bath, Me..... | Boston, Mass..... | Consolidation Coast- wise Co. |
| 3792 | KPDS | *Sch. | 1 | 3 | Number Twenty- three. | 1,035 | 929 | 207.0 | 35.2 | 18.4 | 1899 |do..... |do..... | Do. |
| 116896 | KPFC | St. s. | 1 | 2 | San Pedro..... | 456 | 359 | 163.1 | 34.0 | 11.7 | 1899 | Aberdeen, Wash.... | San Francisco, Cal.. | San Pedro S. S. Co. |
| 92953 | KPFF | St. s. | 2 | 2 | MAE..... | 2,103 | 1,281 | 243.6 | 42.2 | 22.2 | 1899 | Toledo, Ohio..... | New York, N. Y.... | Robert Warren Swan- son. |
| 92955 | KPFQ | St. p. | 1 | 0 | MOBJACK..... | 610 | 352 | 180.2 | 28.7 | 10.1 | 1899 | Newburgh, N. Y... |do..... | Old Dominion S. S. Co. |
| 145817 | KPFT | Sch. | 1 | 2 | T. M. Nicholson.... | 128 | 90 | 65.1 | 24.4 | 10.8 | 1899 | Essex, Mass..... | Castine, Me..... | Harold M. Wasson. |
| 126872 | KPFV | St. s. | 1 | 2 | Thetis..... | 407 | 277 | 132.0 | 30.5 | 10.2 | 1892 | Buffalo, N. Y..... | Boston, Mass..... | Theodore Krumm. |
| 127357 | KPFW | *Sch. | 1 | 3 | L. & W-B. C. Co. No. 8. | 953 | 861 | 193.7 | 35.0 | 17.6 | 1899 | Noank, Conn..... | New York, N. Y.... | Lehigh-Wilkes-Barre Coal Co. |
| 141603 | KPGG | St. s. | 2 | 2 | LYKENS..... | 625 | 425 | 157.0 | 29.0 | 17.5 | 1899 | Philadelphia, Pa... | Philadelphia, Pa.... | Reading Co. |
| 145818 | KPGD | *Sch. | 1 | 3 | Tipton..... | 830 | 729 | 184.6 | 35.2 | 16.1 | 1899 | Bath, Me..... | Fall River, Mass.... | Staples Transpn. Co. |
| 81649 | KPGF | Sch. | 1 | 4 | Win. H. Smith.... | 666 | 496 | 170.4 | 37.6 | 12.8 | 1899 | Port Blakeley, Wash | San Francisco, Cal.. | Burns-Phillip Co. (Inc.). |
| 139747 | KPGH | St. s. | 3 | 2 | EL SUD.....⊙ | 4,672 | 2,903 | 390.9 | 49.3 | 16.0 | 1892 | Newport News, Va.. | New York, N. Y.... | Southern Pacific Co. |
| 111233 | KPGI | Ga. s. | 1 | 2 | Alert..... | 99 | 74 | 112.0 | 15.0 | 9.1 | 1899 | Groenport, N. Y.... | Baltimore, Md..... | J. Milton Lyell. |
| 3796 | KPGW | *Sch. | 1 | 2 | Brookton..... | 567 | 499 | 175.0 | 34.0 | 11.7 | 1899 | Noank, Conn..... | Fall River, Mass.... | Staples Transpn. Co. |
| 130834 | KPHD | *Sch. | 1 | 3 | Number Eighteen.. | 936 | 817 | 189.3 | 35.1 | 18.1 | 1899 | Bath, Me..... | Boston, Mass..... | Consolidation Coast- wise Co. |
| 121109 | KPHL | Sch. | 1 | 4 | Fred J. Wood..... | 681 | 601 | 181.0 | 38.1 | 14.0 | 1899 | Hoquiam, Wash.... | San Francisco, Cal.. | E. K. Wood Lumber Co. |
| 3303 | KPHS | *Sch. | 1 | 3 | 780..... | 926 | 824 | 187.4 | 34.2 | 18.1 | 1899 | Bath, Me..... | Perth Amboy, N. J.. | Lehigh Valley Trans- portation Co. |
| 107486 | KPHV | Ga. s. | | | Amazon..... | 93 | 83 | 93.7 | 21.0 | 9.0 | 1899 | Bayville, N. Y..... | New York, N. Y.... | East Coast Transpn. Corp. |
| 107487 | KPHB | St. s. | 1 | 0 | HEROINE..... | 200 | 149 | 136.0 | 20.3 | 10.3 | 1899 | Brooklyn, N. Y.... | Boston, Mass..... | Commonwealth Fish- eries Co. |
| 130756 | KPJO | St. s. | 3 | 2 | EL NORTE.....⊙ | 4,604 | 2,925 | 301.9 | 48.3 | 15.8 | 1899 | Newport News, Va.. | New York, N. Y.... | Southern Pacific Co. |
| 150831 | KPJD | St. s. | 2 | 2 | PONCE.....⊙ | 3,593 | 2,510 | 317.0 | 42.0 | 27.8 | 1899 | Wilmington, Del... |do..... | New York and Porto Rico S. S. Co. |
| 92977 | KPJG | Sch. | 2 | 4 | Estelle Krieger.... | 1,172 | 1,047 | 184.8 | 40.3 | 18.8 | 1899 | Thomaston, Me.... | Boston, Mass..... | Israel E. Decrow. |
| 150832 | KPJH | *Sch. | 1 | 3 | Paxinos..... | 954 | 865 | 193.6 | 35.0 | 17.6 | 1899 | Noank, Conn..... | Philadelphia, Pa.... | Reading Co. |
| 81645 | KPJM | *Sch. | 1 | 2 | Williamsburg..... | 319 | 310 | 159.6 | 31.8 | 9.4 | 1899 | Williamsburg, Va.. | New York, N. Y.... | John T. Hughes. |
| 127369 | KPJN | St. s. | 1 | 4 | Columb..... | 663 | 581 | 181.0 | 38.5 | 13.7 | 1899 | Hoquiam, Wash.... | Honolulu, Hawaii.. | City Mill Co. (Ltd.). |
| 86417 | KPJJ | St. s. | 1 | 2 | G. L. F. Perry..... | 557 | 351 | 158.0 | 20.0 | 18.0 | 1898 | Wilmington, Del... | Philadelphia, Pa.... | Reading Co. |
| 130840 | KPJS | *Sch. | 1 | 3 | Number Nineteen.. | 932 | 823 | 189.0 | 35.1 | 18.0 | 1899 | Bath, Me..... | Boston, Mass..... | Consolidation Coast- wise Co. |
| 86467 | KPJT | St. s. | 1 | 2 | Georges Creek..... | 398 | 184 | 128.9 | 28.7 | 16.7 | 1899 | Pt. Richmond, N. Y. |do..... | Do. |
| 3896 | KPJV | *Sch. | 1 | 3 | 781..... | 931 | 823 | 188.1 | 34.2 | 18.1 | 1899 | Bath, Me..... | Perth Amboy, N. J.. | Lehigh Valley Trans- portation Co. |
| 136761 | KPJW | St. s. | 3 | 2 | EL RIO.....⊙ | 4,604 | 2,918 | 391.9 | 48.3 | 15.8 | 1899 | Newport News, Va.. | New York, N. Y.... | Southern Pacific Co. |
| 136762 | KPLB | Shp. | 2 | 4 | EDWARD SEWALL.. | 3,206 | 2,016 | 332.0 | 45.3 | 25.5 | 1899 | Bath, Me..... | Port Arthur, Tex.... | Texas Co. |
| 86483 | KPLG | St. s. | 2 | 2 | GOVERNOR DING- LEY. ⊙ | 3,826 | 2,350 | 298.0 | 60.8 | 17.8 | 1899 | Chester, Pa..... | Boston, Mass..... | Eastern S. S. Lines. |
| 96470 | KPLH | Sch. | 1 | 4 | Henry Wilson..... | 499 | 430 | 157.8 | 37.1 | 11.3 | 1899 | Aberdeen, Wash.... | San Francisco, Cal.. | Libby, McNeal & Libby. |
| 130848 | KPLM | St. s. | 1 | 2 | Mariner..... | 220 | 110 | 109.5 | 24.7 | 14.5 | 1899 | Tottenville, N. Y... | New York, N. Y.... | Neptune Line (Inc.). |
| 150837 | KPLN | Sch. | 1 | 4 | Philippine..... | 623 | 491 | 162.5 | 36.8 | 12.2 | 1899 | Alameda, Cal..... | San Francisco, Cal.. | Sanders & Kirchmann (Inc.). |
| 92993 | KPLQ | St. s. | 2 | 2 | MARACAIBO.....⊙ | 1,771 | 1,095 | 267.5 | 37.0 | 18.5 | 1899 | Wilmington, Del... | Wilmington, Del.... | Atlantic & Caribbean Steam Nav. Co. |
| 3810 | KPLR | Bkn. | 1 | 3 | Bethel..... | 674 | 653 | 169.0 | 40.0 | 14.0 | 1899 | Benlola, Cal..... | San Francisco, Cal.. | J. J. Moore & Co. |
| 141625 | KPLT | Sch. | 1 | 4 | Little B. Beattie.. | 566 | 496 | 170.4 | 37.6 | 12.8 | 1899 | Port Blakeley, Wash |do..... | George E. Billings. |
| 130844 | KPLW | *Sch. | 1 | 3 | Number Twenty.... | 940 | 831 | 190.3 | 35.3 | 18.1 | 1899 | Bath, Me..... | Boston, Mass..... | Consolidation Coast- wise Co. |
| 136767 | KPMC | *Sch. | 1 | 3 | Ephrata..... | 954 | 885 | 193.6 | 35.0 | 17.6 | 1899 | Noank, Conn..... | Philadelphia, Pa.... | Reading Co. |

SEAGOING VESSELS, ARRANGED IN THE ORDER OF SIGNAL LETTERS—Continued.

(Steel vessels in SMALL CAPITALS, Iron in *italics*, wood in roman.)

| Official No. | Signal letters. | Rig | Decks | Masts | Name of vessel. | Gross tonnage. | Net tonnage. | Length. | Breadth. | Depth. | W h e n built. | Where built. | Home port (where permanent document issues). | Name of managing or principal owner. |
|--------------|-----------------|--------|-------|-------|-------------------------|----------------|--------------|---------|----------|--------|----------------|--------------------------|--|--|
| 136768 | KPMD | *Sch. | 1 | 2 | Edith..... | 859 | 766 | 185.8 | 38.2 | 17.1 | 1899 | Bath, Mo..... | Boston, Mass..... | New England Fuel & Transpn. Co. |
| 157556 | KPMF | St. s. | 1 | 2 | Despatch..... | 1,101 | 837 | 175.0 | 34.0 | 14.0 | 1899 | Fairhaven, Cal..... | Seattle, Wash..... | Seattle S. S. Co. |
| 136771 | KPMH | St. s. | 1 | 2 | EL CID..... | 4,008 | 2,921 | 391.3 | 48.3 | 15.8 | 1899 | Nowport News, Va..... | New York, N. Y..... | Southern Pacific Co. |
| 136772 | KPMJ | St. s. | 1 | 2 | H. C. CADMUS..... | 413 | 209 | 136.0 | 26.1 | 15.5 | 1899 | Camden, N. J..... | do..... | Noptuno Line (Inc.) |
| 150846 | KPMT | *Sch. | 1 | 2 | Faxtang..... | 954 | 865 | 193.6 | 35.0 | 17.6 | 1899 | Noank, Conn..... | Philadelphia, Pa..... | Reading Co. |
| 155371 | KPND | *Sch. | 1 | 2 | Ohio..... | 1,629 | 1,506 | 237.5 | 43.4 | 20.1 | 1899 | Bath, Mo..... | Boston, Mass..... | Seaboard Transpn. Co. |
| 161133 | KPNF | St. s. | 1 | 2 | Kalulani..... | 384 | 243 | 140.5 | 30.0 | 12.0 | 1899 | Alameda, Cal..... | Honolulu, Hawaii..... | Inter-Island Steam Navigation Co. |
| 157558 | KPNG | *Sch. | 1 | 2 | 786..... | 495 | 462 | 141.6 | 31.0 | 15.0 | 1899 | Porth Amboy, N. J..... | Porth Amboy, N. J..... | Coxo Bros. & Co. |
| 93001 | KPNH | *Sch. | 1 | 3 | Marion Chappell..... | 1,595 | 1,484 | 243.3 | 43.8 | 22.0 | 1899 | Noank, Conn..... | New London, Conn..... | Thames Towboat Co. |
| 116620 | KPNM | St. s. | 1 | 2 | Savage..... | 410 | 279 | 142.8 | 27.0 | 15.6 | 1899 | Baltimore, Md..... | Boston, Mass..... | Consolidation Coastwise Co. |
| 116635 | KPNW | St. s. | 2 | 2 | SAN JUAN..... | 3,503 | 2,519 | 317.0 | 42.0 | 27.8 | 1900 | Wilmington, Del..... | New York, N. Y..... | New York and Porto Rico S. S. Co. |
| 161135 | KPQC | Bk. | 2 | 3 | STAR OF FINLAND .. | 1,099 | 1,425 | 225.7 | 42.3 | 20.0 | 1899 | Bath, Mo..... | San Francisco, Cal..... | Alaska Packers' Assn. |
| 127397 | KPQG | St. s. | 1 | 2 | COVINGTON..... | 401 | 196 | 135.0 | 27.5 | 15.7 | 1899 | Philadelphia, Pa..... | Boston, Mass..... | Seaboard Transpn. Co. |
| 111261 | KPQH | St. s. | 1 | 2 | RICHMOND..... | 401 | 196 | 135.0 | 27.5 | 15.7 | 1899 | do..... | do..... | do. |
| 111262 | KPQJ | St. s. | 1 | 2 | Fair Oaks..... | 1,275 | 777 | 199.0 | 38.0 | 20.3 | 1900 | Hoquiam, Wash..... | San Francisco, Cal..... | Parr-McCormick S. S. Line. |
| 136780 | KPQM | *Sch. | 1 | 3 | Eik Garden..... | 847 | 749 | 185.7 | 35.3 | 16.2 | 1900 | Bath, Mo..... | Philadelphia, Pa..... | Westmoreland Coal Co. |
| 96480 | KPQN | Sch. | 1 | 4 | Helene..... | 927 | 828 | 202.2 | 40.2 | 15.9 | 1899 | Port Blakely, Wash..... | Honolulu, Hawaii..... | Allen & Robinson. |
| 116940 | KPQR | Sch. | 1 | 4 | Sehome..... | 680 | 620 | 182.3 | 37.0 | 13.3 | 1899 | New Whatcom, Wash..... | Mobile, Ala..... | Whitney & Bodden Shipping Co. (Inc.) |
| 150850 | KPQS | St. s. | 1 | 3 | POWEL..... | 1,218 | 1,047 | 206.0 | 35.0 | 19.0 | 1900 | Pt. Richmond, N. Y..... | Baltimore, Md..... | Alfred W. Gleske. |
| 116842 | KPQV | St. s. | 1 | 1 | Morning Star..... | 262 | 112 | 132.0 | 30.0 | 10.8 | 1900 | Essex, Mass..... | Seattle, Wash..... | San Juan Navigation Co. |
| 111263 | KPQW | *Sch. | 1 | 2 | Remus..... | 531 | 404 | 107.0 | 34.6 | 11.5 | 1900 | Noank, Conn..... | Fall River, Mass..... | Staples Transpn. Co. |
| 86158 | KPRB | St. s. | 1 | 2 | Gerry..... | 273 | 133 | 102.0 | 24.0 | 10.5 | 1900 | Wilmington, Del..... | New York, N. Y..... | Cahill Towing Line (Inc.) |
| 116244 | KPRF | St. s. | 1 | 2 | Santa Ana..... | 1,203 | 730 | 182.4 | 30.2 | 12.4 | 1900 | Marshfield, Ore..... | Seattle, Wash..... | Alaska S. S. Co. |
| 107520 | KPRII | St. s. | 2 | 2 | AUGUSTA..... | 1,908 | 1,147 | 245.0 | 40.0 | 15.0 | 1900 | Philadelphia, Pa..... | Baltimore, Md..... | West India Sugar Co. |
| 111298 | KPRIJ | St. s. | 2 | 2 | Rainier..... | 1,400 | 822 | 204.0 | 38.0 | 13.0 | 1900 | Hoquiam, Wash..... | San Francisco, Cal..... | Thomas Pollard. |
| 136784 | KPRIK | Sch. | 1 | 3 | Edwin & Maud..... | 208 | 178 | 120.5 | 23.8 | 8.6 | 1900 | Bothel, Del..... | Baltimore, Md..... | Albert F. Paul. |
| 127407 | KPRB | St. s. | 4 | 2 | COMUS..... | 4,828 | 3,000 | 391.0 | 48.3 | 15.8 | 1900 | Nowport News, Va..... | New York, N. Y..... | Southern Pacific Co. |
| 93011 | KPSD | Sch. | 3 | 4 | Malcolm Baxter, Jr..... | 1,732 | 1,470 | 226.3 | 45.0 | 20.8 | 1900 | Camden, Mo..... | do..... | French Overseas Corp. |
| 86491 | KPSF | St. s. | 4 | 2 | GRECIAN..... | 2,827 | 1,994 | 263.3 | 42.0 | 30.0 | 1900 | Wilmington, Del..... | Baltimore, Md..... | Merchants & Miners' Transportation Co. |
| 150856 | KPSL | St. s. | 2 | 2 | PLEIADES..... | 4,018 | 3,086 | 331.5 | 47.0 | 25.0 | 1900 | Sparrows Point, Md..... | New York, N. Y..... | Edgar F. Lutkenbach. |
| 161140 | KPSM | St. s. | 2 | 2 | KVICHAK..... | 1,063 | 610 | 202.2 | 35.5 | 16.0 | 1900 | Portland, Ore..... | San Francisco, Cal..... | Alaska Packers' Assn. |
| 3832 | KPSQ | *Sch. | 1 | 3 | 783..... | 923 | 705 | 188.6 | 34.2 | 18.2 | 1900 | Bath, Mo..... | Porth Amboy, N. J..... | Lehigh Valley Transportation Co. |
| 127415 | KP8A | St. s. | 1 | 2 | Coastwise..... | 268 | 182 | 109.3 | 24.5 | 15.0 | 1900 | Porth Amboy, N. J..... | New York, N. Y..... | Noptuno Line (Inc.) |
| 3835 | KP8T | St. s. | 1 | 2 | Buccaneer..... | 220 | 126 | 114.1 | 25.6 | 14.5 | 1900 | Boston, Mass..... | do..... | Freeport & Tampico Fuel Oil Trans. Corp. |
| 111284 | KP8W | St. s. | 1 | 4 | EDWARD F. CRAIGIN .. | 2,402 | 1,507 | 243.5 | 43.2 | 23.8 | 1900 | Port Huron, Mich..... | do..... | Edward F. Craigin Shipping Corp. |
| 127420 | KPTB | Sch. | 2 | 4 | Calumet..... | 1,241 | 1,094 | 190.4 | 40.1 | 18.9 | 1900 | Bath, Mo..... | Boston, Mass..... | Ralph O. Emery. |
| 130850 | KPTC | *Sch. | 1 | 2 | Seranton..... | 489 | 412 | 193.8 | 34.2 | 10.5 | 1900 | do..... | New York, N. Y..... | Noptuno Line (Inc.) |
| 145840 | KPTD | St. s. | 1 | 2 | TAMPICO..... | 2,261 | 1,654 | 247.0 | 42.0 | 24.0 | 1900 | Toledo, Ohio..... | Boston, Mass..... | Crowell & Thurlow S. S. Co. |
| 116903 | KPTG | *Sch. | 1 | 2 | Sharon..... | 482 | 406 | 163.0 | 34.2 | 10.3 | 1900 | Bath, Mo..... | do..... | Samuel Cabot (Inc.) |
| 116904 | KPTH | Sch. | 1 | 4 | Santa Paula..... | 650 | 632 | 183.1 | 30.3 | 16.1 | 1900 | Fairhaven, Cal..... | San Francisco, Cal..... | T. A. Hays. |
| 93926 | KPTL | St. s. | 2 | 2 | MANNA-HATA..... | 1,103 | 735 | 210.0 | 32.0 | 23.3 | 1900 | Wilmington, Del..... | Baltimore, Md..... | N. Y. & Balto. Transpn. Line. |
| 111300 | KPTM | Ga. s. | 1 | 2 | Rob Roy..... | 111 | 77 | 96.0 | 23.9 | 10.6 | 1900 | Essex, Mass..... | Gloucester, Mass..... | Gorton-Pow Vessels Co. |
| 127413 | KPTN | St. s. | 2 | 2 | CHEAPEAKE..... | 1,101 | 732 | 210.0 | 32.0 | 23.3 | 1900 | Wilmington, Del..... | Baltimore, Md..... | N. Y. & Balto. Transpn. Line. |
| 3837 | KPTQ | Sch. | 1 | 4 | Bainbridge..... | 566 | 496 | 170.4 | 37.0 | 12.8 | 1900 | Port Blakely, Wash..... | San Francisco, Cal..... | Port Blakely Mill Co. |
| 150894 | KPTR | St. s. | 4 | 2 | PROTEUS..... | 4,836 | 3,000 | 390.8 | 48.3 | 15.8 | 1900 | Nowport News, Va..... | New York, N. Y..... | Southern Pacific Co. |
| 145841 | KPTS | St. s. | 1 | 2 | Tormentor..... | 252 | 131 | 114.1 | 25.6 | 14.5 | 1900 | East Boston, Mass..... | do..... | Freeport & Tampico Fuel Oil Trans. Corp. |
| 141642 | KPTV | Sch. | 1 | 4 | Luzon..... | 545 | 512 | 170.0 | 36.8 | 12.2 | 1900 | Alameda, Cal..... | San Francisco, Cal..... | Sanders & Kirchmann. |
| 107539 | KPVC | St. s. | 1 | 2 | SALISBURY..... | 294 | 104 | 123.0 | 25.0 | 12.6 | 1900 | Camden, N. J..... | Cape Charles, Va..... | N. Y., Phila. & Norfolk R. R. Co. |
| 130859 | KPVF | St. s. | 1 | 2 | Nemo City..... | 939 | 507 | 230.0 | 38.0 | 16.2 | 1900 | Fairhaven, Cal..... | San Francisco, Cal..... | Charles Nelson Co. |
| 141644 | KPVH | St. s. | 1 | 2 | LEHIGH..... | 446 | 303 | 136.0 | 26.0 | 13.4 | 1900 | Port Richmond, N. Y..... | Porth Amboy, N. J..... | Lehigh Valley Transportation Co. |
| 3538 | KPVJ | *Sch. | 1 | 3 | 784..... | 910 | 808 | 188.4 | 34.0 | 18.0 | 1900 | Bath, Mo..... | do..... | do. |
| 121136 | KPVJ | *Sch. | 1 | 3 | Flora..... | 865 | 769 | 185.2 | 35.1 | 17.3 | 1900 | Bath, Mo..... | Boston, Mass..... | New England Fuel & Transpn. Co. |
| 141645 | KPVM | Ga. s. | 1 | 2 | Louise..... | 102 | 73 | 91.3 | 23.0 | 10.2 | 1900 | East Boston, Mass..... | do..... | Boston Pilots' Relief Society. |
| 100710 | KPVT | *Sch. | 1 | 4 | Indiana..... | 1,620 | 1,500 | 230.3 | 43.3 | 20.6 | 1900 | Bath, Mo..... | do..... | Seaboard Transpn. Co. |
| 96563 | KPVV | St. s. | 2 | 2 | HYADES..... | 3,763 | 2,932 | 331.5 | 47.0 | 25.0 | 1900 | Sparrows Point, Md..... | San Francisco, Cal..... | Matson Navigation Co. |
| 127431 | KPVW | St. s. | 2 | 2 | CLAUDINE..... | 846 | 615 | 178.0 | 32.0 | 15.1 | 1899 | Glasgow, Scotland .. | Honolulu, Hawaii..... | Inter-Island Steam Navigation Co. |

SEAGOING VESSELS, ARRANGED IN THE ORDER OF SIGNAL LETTERS—Continued.

[Steel vessels in SMALL CAPITALS, Iron in *Italics*, wood in roman.]

| Official No. | Signal letters. | Rtg. | Decks. | Masts. | Name of vessel. | Gross tonnage. | Net tonnage. | Length. | Breadth. | Depth. | W h e n built. | Where built. | Home port (where permanent document issues). | Name of managing or principal owner. |
|--------------|-----------------|--------|--------|--------|-----------------------------|----------------|--------------|---------|----------|--------|----------------|------------------------|--|--|
| 157574 | KPWII | Bk. | 2 | 3 | <i>Diamond Head</i> | 1,012 | 952 | 194.3 | 31.2 | 20.2 | 1800 | London, Eng..... | San Francisco, Cal. | General Petroleum Co. |
| 136801 | KPWJ | Bk. | 2 | 3 | <i>Star of India</i> | 1,318 | 1,247 | 205.5 | 35.2 | 23.4 | 1863 | Ramsay, Scot..... | do..... | Alaska Packers' Assn. |
| 121138 | KPWL | Shp. | 2 | 3 | <i>Falls of Clyde</i> | 1,809 | 1,748 | 290.1 | 40.0 | 23.5 | 1878 | Pt. Glasgow, Scot..... | do..... | Associated Oil Co. |
| 96496 | KPWR | Shp. | 2 | 4 | STAR OF GREENLAND. | 2,179 | 1,944 | 270.0 | 43.1 | 23.6 | 1892 | Glasgow, Scot..... | do..... | Alaska Packers' Assn. |
| 107570 | KPW8 | Soh. | 1 | 2 | A. M. Nicholson..... | 136 | 100 | 105.0 | 24.6 | 10.4 | 1900 | Essex, Mass..... | New Bedford, Mass. | Frank D. Bistralre. |
| 96500 | KPWT | St. s. | 1 | 2 | HELENE..... | 018 | 392 | 170.0 | 30.8 | 14.8 | 1897 | San Francisco, Cal. | Honolulu, Hawaii.. | Inter-Island Steam Navigation Co. |
| 96501 | KPWV | Bk. | 2 | 3 | <i>Star of Peru</i> | 1,027 | 970 | 190.2 | 33.0 | 20.2 | 1863 | Sunderland, Eng... | San Francisco, Cal. | Alaska Packers' Assn. |
| 77410 | KQBF | Ga. s. | 1 | 1 | James Makee..... | 223 | 130 | 118.7 | 20.2 | 19.2 | 1879 | Port Ludlow, Wash. | Honolulu, Hawaii.. | Oahu Shipping Co. |
| 77417 | KQBG | Shp. | 2 | 4 | JOHN ENA..... | 2,842 | 2,700 | 312.9 | 48.1 | 25.0 | 1892 | Glasgow, Scot..... | San Francisco, Cal. | Standard Oil Co. |
| 126047 | KQBJ | Soh. | 1 | 2 | Ka Mol..... | 108 | 108 | 95.0 | 27.5 | 7.0 | 1882 | San Francisco, Cal. | Honolulu, Hawaii.. | Masao Shimomura. |
| 130460 | KQBM | St. s. | 1 | 2 | Ko Au Hou..... | 203 | 192 | 117.5 | 28.5 | 9.0 | 1894 | Port Blakeley, Wash. | Manila, P. I..... | George W. Simmie. |
| 101157 | KQBP | St. s. | 2 | 2 | <i>Kinau</i> | 975 | 773 | 185.0 | 33.0 | 16.0 | 1883 | Philadelphia, Pa.... | Honolulu, Hawaii.. | Inter-Island Steam Navigation Co. |
| 141650 | KQBR | St. s. | 1 | 2 | Lehua..... | 176 | 129 | 112.0 | 24.1 | 8.1 | 1879 | San Francisco, Cal. | San Francisco, Cal. | Red Salmon Canning Co. |
| 77228 | KQBV | St. s. | 1 | 2 | Mauna Loa..... | 850 | 530 | 170.8 | 33.9 | 10.1 | 1896 | Port Blakeley, Wash. | Honolulu, Hawaii.. | Inter-Island Steam Navigation Co. |
| 150383 | KQBW | St. s. | 1 | 2 | Mikahala..... | 444 | 354 | 147.2 | 30.0 | 12.5 | 1880 | do..... | do..... | Do. |
| 96370 | KQBH | St. s. | 1 | 2 | Nihau..... | 341 | 201 | 148.2 | 33.0 | 11.2 | 1897 | Fairhaven, Cal..... | do..... | Do. |
| 116748 | KQCI | St. s. | 1 | 2 | Noeau..... | 294 | 221 | 120.2 | 28.0 | 10.2 | 1896 | Port Blakeley, Wash. | Manila, P. I..... | George W. Simmie. |
| 130863 | KQCF | Gn. s. | 2 | 3 | <i>Nuanau</i> | 988 | 786 | 203.2 | 34.0 | 10.6 | 1882 | Leth, Scot..... | San Francisco, Cal. | General Petroleum Corp. |
| 116972 | KQCG | St. s. | 2 | 2 | FRED'K LUCKENBACH. | 2,903 | 1,714 | 317.5 | 40.2 | 24.1 | 1888 | South Shields, Eng. | New York, N. Y.... | Edgar F. Luckenbach. |
| 116973 | KQGL | Soh. | 2 | 3 | SANTIAGO..... | 970 | 928 | 198.1 | 33.0 | 19.8 | 1885 | Belfast, Ireland.... | San Francisco, Cal. | Associated Oil Co. |
| 116976 | KQGN | Shp. | 2 | 3 | <i>Star of France</i> | 1,766 | 1,514 | 258.0 | 38.0 | 22.8 | 1877 | do..... | do..... | Alaska Packers' Assn. |
| 116978 | KQGP | Shp. | 2 | 3 | <i>Star of Italy</i> | 1,784 | 1,407 | 251.5 | 38.2 | 22.9 | 1877 | do..... | do..... | Do. |
| 116977 | KQGR | Shp. | 2 | 3 | <i>Star of Russia</i> | 1,981 | 1,893 | 275.5 | 42.2 | 24.3 | 1874 | do..... | do..... | Do. |
| 14445 | KQGT | St. s. | 1 | 2 | Waiatale..... | 342 | 232 | 123.0 | 27.1 | 9.8 | 1888 | Port Blakeley, Wash. | Seattle, Wash..... | Puget Sound Nav. Co. |
| 81699 | KQGV | Bk. | 2 | 3 | STAR OF ICELAND..... | 2,101 | 1,875 | 267.3 | 40.1 | 26.3 | 1896 | Pt. Glasgow, Scot..... | San Francisco, Cal. | Alaska Packers' Assn. |
| 127433 | KQDB | *Sch. | 1 | 3 | L. & W.-B. C. No. 16. | 653 | 601 | 193.7 | 35.0 | 17.6 | 1900 | Noank, Conn..... | New York, N. Y.... | Lehigh-Wilkes-Barre Coal Co. |
| 130918 | KQDO | *Sch. | 1 | 2 | NUMBER THREE..... | 1,120 | 1,050 | 187.0 | 38.0 | 17.0 | 1900 | Wilmington, Del.... | Rockland, Me..... | Rockland-Rockport Lime Co. |
| 141853 | KQDG | St. s. | 2 | 2 | <i>Tassell</i> | 1,072 | 1,225 | 302.4 | 34.2 | 24.6 | 1879 | Newcastle, Eng..... | New York, N. Y.... | David H. E. Jones. |
| 111293 | KQDI | Sch. | 1 | 4 | Rosamond..... | 1,030 | 985 | 201.0 | 41.0 | 17.0 | 1900 | Bonola, Cal..... | San Francisco, Cal. | Pacific Freighters Co. |
| 81708 | KQFB | Sch. | 1 | 4 | William Olson..... | 623 | 491 | 162.5 | 30.8 | 12.2 | 1909 | Alameda, Cal..... | do..... | N. H. Hickman. |
| 88514 | KQFO | *Sch. | 1 | 3 | Grace..... | 877 | 781 | 180.5 | 35.3 | 17.5 | 1900 | Bath, Me..... | Boston, Mass..... | New England Fuel & Transp. Co. |
| 93055 | KQFG | St. s. | 4 | 2 | MORRO CASTLE..... | 0,004 | 3,732 | 400.0 | 50.3 | 18.1 | 1900 | Philadelphia, Pa.... | New York, N. Y.... | N. Y. & Cuba Mail S. S. Co. |
| 100715 | KQFL | St. s. | 1 | 2 | Iaqua..... | 721 | 355 | 169.9 | 36.4 | 12.9 | 1900 | Fairhaven, Cal..... | San Francisco, Cal. | Fred D. Parr. |
| 105840 | KQFM | St. s. | 1 | 0 | PENNSYLVANIA..... | 1,352 | 857 | 244.3 | 40.0 | 14.8 | 1900 | Chester, Pa..... | Capo Charles, Va.... | N. Y., Phila. & Norfolk R. R. Co. |
| 121146 | KQFS | Soh. | 1 | 2 | William A. Graber. | 137 | 100 | 110.5 | 25.3 | 11.2 | 1900 | Essex, Mass..... | New Bedford, Mass. | Bonj. D. Cleveland. |
| 127452 | KQFV | St. s. | 1 | 2 | Capo Cod..... | 557 | 355 | 151.0 | 32.1 | 12.5 | 1900 | do..... | New York, N. Y.... | Whitball Transp. Co. |
| 141681 | KQFW | Sch. | 1 | 4 | Ludlow..... | 702 | 613 | 185.4 | 38.0 | 14.3 | 1900 | Port Blakeley, Wash. | San Francisco, Cal. | Pacific Freighters Co. |
| 127454 | KQGB | St. s. | 3 | 2 | COAMO..... | 4,384 | 2,815 | 377.2 | 46.1 | 21.0 | 1891 | Glasgow, Scot..... | New York, N. Y.... | New York & Porto Rico S. S. Co. |
| 157568 | KQGF | St. s. | 1 | 0 | DELMAR..... | 294 | 138 | 122.3 | 26.9 | 11.7 | 1900 | Newburgh, N. Y.... | Capo Charles, Va.... | N. Y., Phila. & Norfolk R. R. Co. |
| 130740 | KQGI | St. s. | 1 | 2 | KITCHIKAN..... | 2,373 | 1,070 | 237.5 | 42.0 | 23.4 | 1899 | Lorain, Ohio..... | Seattle, Wash..... | Alaska S. S. Co. |
| 107577 | KQGP | St. s. | 2 | 2 | ARGYLL..... | 2,953 | 1,890 | 320.3 | 40.7 | 24.5 | 1892 | West Hartlepool, Eng. | San Francisco, Cal. | Union S. S. Co. |
| 110992 | KQGS | Sch. | 1 | 4 | Stimson..... | 693 | 605 | 182.0 | 30.5 | 13.8 | 1900 | Ballard, Wash..... | Seattle, Wash..... | Stimson Mill Co. |
| 121149 | KQGT | Sch. | 1 | 4 | Forest Home..... | 763 | 682 | 173.4 | 40.0 | 15.2 | 1900 | Marshfield, Oreg.... | San Francisco, Cal. | James Jerome. |
| 127404 | KQHB | Sch. | 1 | 4 | Commerce..... | 658 | 621 | 184.0 | 38.0 | 13.6 | 1900 | Alameda, Cal..... | do..... | Sanders & Kirchner. |
| 145550 | KQHL | *Sch. | 1 | 3 | Theodora Palmer..... | 1,042 | 910 | 196.4 | 40.5 | 17.6 | 1900 | Noank, Conn..... | New London, Conn. | Thames Towboat Co. |
| 77433 | KQHM | Sch. | 2 | 4 | J. Edward Drake..... | 910 | 789 | 186.6 | 37.3 | 17.5 | 1900 | Bath, Me..... | Philadelphia, Pa.... | Wm. H. Johnson. |
| 130916 | KQHN | *Sch. | 1 | 2 | NUMBER ONE..... | 1,120 | 1,059 | 187.0 | 38.0 | 17.0 | 1900 | Wilmington, Del.... | Rockland, Me..... | Rockland-Rockport Lime Co. |
| 110990 | KQHP | St. s. | 4 | 2 | SIERRA..... | 0,135 | 3,760 | 400.0 | 50.2 | 18.1 | 1900 | Philadelphia, Pa.... | San Francisco, Cal. | Oceanic S. S. Co. |
| 77434 | KQIH | St. s. | 2 | 3 | JAMES S. WHITNEY. | 2,707 | 1,026 | 278.5 | 43.0 | 29.0 | 1900 | Wilmington, Del.... | New York, N. Y.... | Arthur A. Miller. |
| 116977 | KQHW | St. s. | 1 | 2 | Bergen..... | 232 | 131 | 90.7 | 23.8 | 8.0 | 1900 | Portland, Oreg..... | Seattle, Wash..... | Elgil Buschmann. |
| 121162 | KQJB | St. s. | 1 | 2 | FRED E. RICHARDS. | 357 | 174 | 121.4 | 26.5 | 14.7 | 1900 | Philadelphia, Pa.... | Rockland, Me..... | Rockland-Rockport Lime Co. |
| 93077 | KQJC | St. s. | 1 | 2 | Mandalay..... | 438 | 266 | 142.4 | 33.0 | 12.0 | 1900 | North Bond, Oreg.. | San Francisco, Cal. | Crescent City Transportation Co. |
| 130917 | KQJD | *Sch. | 1 | 2 | NUMBER TWO..... | 1,120 | 1,050 | 187.0 | 38.0 | 17.0 | 1900 | Wilmington, Del... | Rockland, Me..... | Rockland-Rockport Lime Co. |
| 77438 | KQJF | *Sch. | 1 | 2 | John W. Chittenden. | 235 | 186 | 128.2 | 27.0 | 8.7 | 1900 | Tottenville, N. Y... | New York, N. Y.... | Merritt & Chapman Derrick & Wrecking Co. |
| 81710 | KQJI | Sch. | 1 | 3 | W. R. Perkins..... | 178 | 143 | 101.6 | 20.9 | 9.0 | 1900 | Millbridge, Me..... | Machias, Me..... | James W. Gay. |
| 93080 | KQJM | Sch. | 1 | 4 | Minnie A. Calne..... | 880 | 779 | 105.5 | 41.0 | 15.2 | 1900 | Seattle, Wash..... | San Francisco, Cal. | Charles Nelson Co. |

SEAGOING VESSELS, ARRANGED IN THE ORDER OF SIGNAL LETTERS—Continued.

[Steel vessels in SMALL CAPITALS, Iron in *Italics*, wood in roman.]

| Official No. | Signal letters. | Rig. | Decks. | Masts. | Name of vessel. | Gross tonnage. | Net tonnage. | Length. | Breadth. | Depth. | Where built. | Home port (where permanent documents issued). | Name of managing or principal owner. | |
|--------------|-----------------|--------|--------|--------|-------------------------|----------------|--------------|---------|----------|--------|--------------|---|--------------------------------------|--------------------------------|
| | | | | | | | | Feet. | Feet. | Feet. | | | | |
| 107591 | KQJN | St. a. | 2 | 2 | AMERICAN.....⊙ | 5,650 | 3,555 | 406.8 | 51.1 | 30.3 | 1900 | Chester, Pa..... | New York, N. Y.... | American - Hawaiian S. S. Co. |
| 136837 | KQJT | Sch. | 2 | 4 | Edith H. Symington | 962 | 881 | 184.7 | 39.0 | 18.6 | 1900 | Newburyport, Mass. | Perth Amboy, N. J. | Frank D. Stiles. |
| 117003 | KQJW | St. s. | 1 | 2 | Santa Barbara..... | 695 | 627 | 183.6 | 37.5 | 13.6 | 1900 | San Francisco, Cal.. | San Francisco, Cal.. | J. R. Hanly Co. |
| 150880 | KQLB | St. s. | 2 | 2 | PARAGUAY.....⊙ | 2,627 | 1,583 | 292.0 | 42.0 | 23.0 | 1900 | Lorain, Ohio..... | Philadelphia, Pa.... | Sun Co. |
| 121169 | KQLC | Sch. | 1 | 4 | Fearless..... | 736 | 653 | 182.6 | 38.5 | 14.6 | 1900 | Hoquiam, Wash.... | San Francisco, Cal.. | E. K. Wood Lumber Co. |
| 130886 | KQLD | *Sch. | 1 | 2 | NUMBER FOUR..... | 1,120 | 1,059 | 187.0 | 38.0 | 17.0 | 1900 | Wilmington, Del.... | Rockland, Me..... | Rockland-Rockport Lime Co. |
| 161867 | KQLH | *Sch. | 1 | 3 | Virginia Palmer..... | 840 | 777 | 190.4 | 40.3 | 13.1 | 1900 | Noank, Conn..... | New London, Conn. | Thames Towboat Co. |
| 136841 | KQLM | Sch. | 2 | 6 | Eleanor A. Percy..... | 3,401 | 3,062 | 323.5 | 50.0 | 24.8 | 1900 | Bath, Me..... | New York, N. Y.... | Kinn Limited (Inc.). |
| 111315 | KQLR | *Sch. | 2 | 3 | Republic..... | 801 | 680 | 174.4 | 38.2 | 17.0 | 1900 | Thomaston, Me.... | Rockland, Me..... | George Elliot. |
| 130690 | KQLS | *Sch. | 1 | 2 | NUMBER FIVE..... | 1,120 | 1,059 | 187.0 | 38.0 | 17.0 | 1900 | Wilmington, Del.... | do..... | Rockland-Rockport Lime Co. |
| 117009 | KQLV | St. s. | 4 | 2 | SONOMA.....⊙ | 6,279 | 3,011 | 400.0 | 50.2 | 21.3 | 1900 | Philadelphia, Pa.... | San Francisco, Cal.. | Oceanic S. S. Co. |
| 107698 | KQLW | St. s. | 1 | 2 | ASUNCTON.....⊙ | 2,196 | 1,328 | 242.0 | 42.0 | 26.5 | 1900 | Lorain, Ohio..... | do..... | Standard Oil Co. (Cal.). |
| 121165 | KQMG | Sch. | 1 | 4 | Forester..... | 663 | 598 | 184.0 | 38.6 | 13.6 | 1900 | Alameda, Cal..... | San Francisco, Cal.. | Banders & Kirchmann. |
| 80541 | KQMH | St. s. | 1 | 0 | General Frisbie..... | 670 | 576 | 183.8 | 29.3 | 7.0 | 1900 | New Whatcom, Wash. | do..... | Monticello S. S. Co. |
| 145862 | KQMJ | St. s. | 1 | 2 | OCEAN..... | 2,938 | 1,738 | 293.0 | 52.5 | 23.5 | 1900 | Sparrows Point, Md. | do..... | Union Oil Co. |
| 101871 | KQML | St. s. | 4 | 2 | VENTURA.....⊙ | 6,282 | 3,018 | 400.0 | 50.2 | 21.3 | 1900 | Philadelphia, Pa.... | do..... | Oceanic S. S. Co. |
| 100721 | KQMP | Sch. | 1 | 4 | Irene..... | 772 | 687 | 180.3 | 39.7 | 14.3 | 1900 | Fairhaven, Pa..... | do..... | Gardiner Mill Co. |
| 150885 | KQMR | St. s. | 1 | 2 | PRUDENCE..... | 292 | 198 | 122.3 | 25.0 | 14.0 | 1900 | Camden, N. J..... | Philadelphia, Pa.... | F. W. Munn. |
| 96534 | KQMW | St. s. | 2 | 2 | HAWAIIAN.....⊙ | 5,670 | 3,555 | 400.8 | 51.1 | 30.3 | 1900 | Chester, Pa..... | New York, N. Y.... | American - Hawaiian S. S. Co. |
| 107012 | KQND | Shp. | 2 | 4 | STAR OF ZEALAND... | 3,292 | 2,087 | 332.3 | 45.4 | 20.0 | 1901 | Bath, Me..... | San Francisco, Cal.. | Alaska Packers' Assn. |
| 96535 | KQNE | *Sch. | 1 | 4 | Havanna..... | 1,617 | 1,404 | 245.4 | 43.3 | 19.3 | 1900 | do..... | Fall River, Mass.... | Staples Transp'n. Co. |
| 93102 | KQNG | Sch. | 2 | 4 | Fred W. Thurlow... | 1,191 | 1,042 | 195.0 | 40.2 | 18.4 | 1901 | do..... | Boston, Mass..... | Lewis K. Thurlow. |
| 111323 | KQNH | *Sch. | 1 | 2 | Salom..... | 703 | 703 | 179.0 | 35.0 | 12.3 | 1900 | Bethel, Del..... | Philadelphia, Pa.... | Southern Transp'n. Co. |
| 155397 | KQNR | Sch. | 2 | 5 | Onkley C. Curtis.....⊙ | 2,374 | 2,000 | 205.0 | 46.2 | 22.0 | 1901 | Bath, Me..... | New York, N. Y.... | France & Canada S. S. Corp. |
| 136681 | KQNS | Sch. | 2 | 4 | Edith..... | 1,263 | 1,051 | 190.0 | 40.4 | 18.4 | 1901 | Bath, Me..... | do..... | Kinn Limited (Inc.). |
| 117018 | KQNT | Sch. | 1 | 3 | Beguin..... | 405 | 333 | 143.7 | 33.5 | 10.0 | 1901 | Phillipsburg, Me.... | Pensacola, Fla..... | John A. Merritt Co. |
| 81735 | KQNV | Sch. | 1 | 4 | W. J. Patterson..... | 615 | 569 | 171.8 | 38.6 | 13.0 | 1901 | Aberdeen, Wash.... | Mobile, Ala..... | Jowett M. Scott. |
| 107620 | KQPB | Sch. | 1 | 4 | Alvena..... | 772 | 697 | 186.4 | 39.7 | 14.3 | 1901 | Fairhaven, Cal..... | San Francisco, Cal.. | Gardiner Mill Co. |
| 107670 | KQPD | Sch. | 1 | 2 | Arkona..... | 133 | 97 | 99.0 | 24.6 | 10.7 | 1901 | Essex, Mass..... | Gloucester, Mass.... | Gorton-Pow Vessels Co. |
| 107692 | KQPF | St. s. | 1 | 2 | Aonne..... | 416 | 269 | 154.0 | 34.0 | 11.5 | 1901 | Alameda, Cal..... | San Francisco, Cal.. | Beadle Bros. (Inc.). |
| 77454 | KQPJ | Bkn. | 1 | 4 | James Tuff..... | 1,274 | 1,043 | 215.5 | 42.5 | 17.4 | 1901 | Port Blakeley, Wash. | do..... | George E. Billings. |
| 130850 | KQPN | *Sch. | 1 | 2 | NUMBER SIX..... | 1,120 | 1,059 | 187.0 | 38.0 | 17.0 | 1901 | Wilmington, Del.... | Rockland, Me..... | Rockland-Rockport Lime Co. |
| 111328 | KQPV | Sch. | 3 | 5 | Rebecca Palmer..... | 2,550 | 2,125 | 260.4 | 46.1 | 23.1 | 1901 | Rockland, Me..... | New York, N. Y.... | S. De Burrenechon. |
| 136860 | KQRO | Sch. | 1 | 2 | Elizabeth N..... | 133 | 102 | 99.0 | 24.4 | 10.7 | 1901 | Essex, Mass..... | Castine, Me..... | Harold M. Wasson. |
| 136868 | KQRD | St. s. | 2 | 2 | Enterprise.....⊙ | 2,675 | 1,681 | 318.8 | 37.4 | 20.0 | 1892 | Newcastle, Eng.... | San Francisco, Cal.. | Matson Navigation Co. |
| 130906 | KQRH | St. s. | 2 | 2 | LOUISIANA.....⊙ | 2,849 | 1,797 | 290.0 | 42.2 | 23.0 | 1901 | Chicago, Ill..... | Port Arthur, Tex.... | Texas Co. |
| 130907 | KQRJ | St. s. | 2 | 2 | ALABAMA.....⊙ | 2,021 | 1,051 | 294.0 | 42.2 | 23.2 | 1901 | do..... | do..... | Do. |
| 130968 | KQRI | St. s. | 2 | 2 | NORTHWESTERN.....⊙ | 2,207 | 1,299 | 242.0 | 42.2 | 23.2 | 1901 | do..... | do..... | Do. |
| 130910 | KQRK | *Sch. | 1 | 3 | Number Twenty-one | 905 | 773 | 190.0 | 34.3 | 17.5 | 1901 | Baltimore, Md..... | Boston, Mass..... | Consolidation Coastwise Co. |
| 136970 | KQRN | St. s. | 4 | 2 | ESPERANZA.....⊙ | 4,702 | 2,048 | 341.0 | 47.7 | 16.0 | 1901 | Philadelphia, Pa.... | New York, N. Y.... | New York & Cuba Mall S. S. Co. |
| 117024 | KQRS | Sch. | 1 | 3 | Susie B. Dantzlör... | 220 | 173 | 126.0 | 30.5 | 7.5 | 1901 | Soranton, Miss.... | Gulfport, Miss..... | L. N. Dantzlör Lumber Co. |
| 93118 | KQRT | St. s. | 1 | 2 | METEOR..... | 2,324 | 1,430 | 253.0 | 43.2 | 24.2 | 1901 | Toledo, Ohio..... | Boston, Mass..... | Phineas W. Sprague. |
| 155408 | KQSC | St. s. | 2 | 2 | OREGONIAN.....⊙ | 6,648 | 3,535 | 406.8 | 51.1 | 30.3 | 1901 | Chester, Pa..... | New York, N. Y.... | American - Hawaiian S. S. Co. |
| 93122 | KQSH | Sch. | 2 | 5 | Martha P. Small..... | 2,178 | 1,903 | 264.0 | 45.7 | 21.5 | 1901 | Bath, Me..... | Bath, Me..... | Percy R. Small. |
| 107030 | KQSJ | Sch. | 1 | 4 | Alumna..... | 696 | 614 | 189.1 | 40.0 | 15.0 | 1901 | North Bend, Oreg.. | San Francisco, Cal.. | A. F. Thiao Co. (Inc.). |
| 127524 | KQSM | St. s. | 1 | 2 | CUNA..... | 694 | 266 | 160.5 | 29.4 | 17.7 | 1901 | Bath, Me..... | Fall River, Mass.... | Staples Transp'n. Co. |
| 127525 | KQSN | *Sch. | 1 | 4 | Cardenas..... | 1,670 | 1,428 | 245.9 | 43.2 | 19.0 | 1901 | do..... | do..... | Do. |
| 127527 | KQSP | St. s. | 1 | 2 | Chehalis..... | 693 | 421 | 183.3 | 37.5 | 14.8 | 1901 | Fairhaven, Cal..... | San Francisco, Cal.. | Sudden & Christenson (Inc.). |
| 77461 | KQTB | Bkn. | 2 | 3 | Coronado..... | 1,058 | 970 | 210.5 | 34.1 | 10.2 | 1874 | Sunderland, Eng... | St. Paul, Minn.... | W. S. Dwinell. |
| 77462 | KQTC | Bkn. | 1 | 4 | James Johnson..... | 1,149 | 993 | 214.0 | 41.3 | 10.0 | 1901 | Seattle, Wash..... | San Francisco, Cal.. | Charles Nelson Co. |
| 107040 | KQTD | St. s. | 1 | 1 | Arotlo..... | 389 | 243 | 145.0 | 32.0 | 11.0 | 1901 | Bay City, Oreg.... | do..... | National S. S. Co. |
| 77463 | KQTF | St. s. | 2 | 0 | John B. Collins..... | 325 | 238 | 117.3 | 22.8 | 10.9 | 1901 | Tottonville, N. Y.. | Perth Amboy, N. J. | Madison Transp'n. Co. |
| 111330 | KQTG | *Sch. | 1 | 2 | Rockland..... | 481 | 403 | 163.0 | 34.3 | 10.4 | 1901 | Bath, Me..... | Fall River, Mass.... | Staples Transp'n. Co. |
| 3882 | KQTL | Shp. | 2 | 3 | STAR OF ALABAMA... | 1,862 | 1,600 | 250.3 | 38.5 | 17.5 | 1890 | Glasgow, Scot..... | San Francisco, Cal.. | Alaska Packers' Assn. |
| 111341 | KQTM | *Sch. | 1 | 3 | Rutherford..... | 955 | 860 | 195.0 | 35.0 | 17.0 | 1901 | Noank, Conn..... | Philadelphia, Pa.... | Reading Co. |
| 117039 | KQTN | St. s. | 1 | 2 | STANDARD..... | 374 | 284 | 140.5 | 20.0 | 15.5 | 1901 | Port Richmond, N. Y. | New York, N. Y.... | Standard Transp'n. Co. |
| 93130 | KQTR | Sch. | 1 | 4 | Mindoro..... | 670 | 642 | 184.0 | 38.5 | 14.0 | 1901 | Alameda, Cal..... | San Francisco, Cal.. | Banders & Kirchmann. |
| 130882 | KQTV | St. s. | 3 | 2 | EL VALLE.....⊙ | 4,605 | 2,896 | 391.7 | 48.3 | 15.8 | 1901 | Newport News, Va.. | New York, N. Y.... | Southern P. & O. Co. |
| 161178 | KQTW | St. s. | 1 | 2 | KENNEBEC..... | 2,183 | 1,013 | 243.5 | 43.2 | 24.0 | 1901 | Port Huron, Mich.. | do..... | Standard & Gulf S. S. Co. |
| 160900 | KQVD | St. s. | 1 | 0 | PENLYN..... | 137 | 93 | 80.3 | 20.6 | 9.0 | 1901 | Philadelphia, Pa.... | Philadelphia, Pa.... | Reading Co. |
| 141716 | KQVF | St. s. | 3 | 2 | HATTIE LUCKENBACH.....⊙ | 4,623 | 3,600 | 331.5 | 47.0 | 25.0 | 1901 | Sparrows Point, Md. | New York, N. Y.... | Luckenbach Co. (Inc.). |
| 107646 | KQVG | Sch. | 2 | 4 | Ada F. Brown..... | 1,450 | 1,294 | 221.5 | 41.5 | 18.0 | 1901 | Phillipsburg, Me.... | do..... | Kinn Limited (Inc.). |

SEAGOING VESSELS, ARRANGED IN THE ORDER OF SIGNAL LETTERS—Continued.

[Steel vessels in SMALL CAPITALS, iron in *italics*, wood in roman.]

| Official No. | Signal letters. | Rtg. | Decks. | Masts. | Name of vessel. | Gross tonnage. | Net tonnage. | Length. | Breadth. | Depth. | W. H. S. built. | Where built. | Home port (where permanent document issues). | Name of managing or principal owner. |
|--------------|-----------------|--------|--------|--------|------------------------|----------------|--------------|---------|----------|--------|-----------------|----------------------|--|--|
| 93132 | KQVM | St. s. | 4 | 2 | MONTEREY..... | 4,702 | 2,948 | 341.0 | 47.7 | 18.9 | 1901 | Philadelphia, Pa.... | New York, N. Y.... | New York & Cuba Mall S. S. Co. |
| 107652 | KQVN | St. s. | 3 | 2 | APACHE..... | 4,145 | 3,205 | 330.5 | 46.1 | 20.5 | 1901 |do..... |do..... | Clyde S. S. Co. |
| 111347 | KQVP | *Sch. | 1 | 3 | Robesonia..... | 955 | 866 | 195.0 | 35.0 | 17.6 | 1901 | Noank, Conn..... | Philadelphia, Pa.... | Reading Co. |
| 107655 | KQVT | Shp. | 2 | 4 | STAR OF POLAND..... | 3,288 | 2,987 | 332.2 | 45.4 | 28.1 | 1901 | Bath, Me..... | San Francisco, Cal.. | Alaska Packers' Assn. |
| 130924 | KQVV | St. s. | 3 | 2 | NORTH STAR..... | 3,159 | 1,999 | 298.8 | 46.0 | 17.2 | 1901 | Chester, Pa..... | Boston, Mass..... | Eastern S. S. Lines. |
| 100734 | KQWD | Sch. | 1 | 4 | Goldfield..... | 730 | 625 | 167.6 | 33.0 | 13.4 | 1901 | Bath, Me..... | Pensacola, Fla..... | Minguell Shipping Corp. |
| 141722 | KQWF | Bkn. | 1 | 4 | Lahaina..... | 1,067 | 994 | 217.0 | 42.0 | 17.0 | 1901 | Oakland, Cal..... | San Francisco, Cal.. | Barkentine Lahaina Co. |
| 127545 | KQWG | St. p. | 1 | 2 | City of Rookland..... | 1,690 | 1,020 | 274.3 | 38.5 | 14.4 | 1901 | East Boston, Mass. | Boston, Mass..... | Eastern S. S. Lines. |
| 81761 | KQWJ | Sch. | 1 | 5 | W. H. Marston..... | 1,109 | 1,110 | 210.0 | 42.5 | 17.5 | 1901 | San Francisco, Cal.. | Portland, Oreg..... | H. E. Pennell. |
| 161181 | KQWL | *Sch. | 1 | 3 | Kimberston..... | 955 | 860 | 195.0 | 35.0 | 17.6 | 1901 | Noank, Conn..... | Philadelphia, Pa.... | Reading Co. |
| 28140 | KQWV | St. s. | 2 | 2 | ZULIA..... | 1,713 | 1,079 | 260.0 | 37.1 | 17.0 | 1901 | Philadelphia, Pa.... | Wilmington, Del... | Atlantic & Caribbean Steam Nav. Co. |
| 161184 | KRBN | Bkn. | 1 | 4 | Kohala..... | 801 | 770 | 194.8 | 39.0 | 15.9 | 1901 | Fairhaven, Cal..... | San Francisco, Cal.. | Barkentine Kohala Co. |
| 80570 | KRBQ | Sch. | 1 | 4 | Gamble..... | 726 | 620 | 183.7 | 38.0 | 13.3 | 1901 | Port Blakeley, Wash |do..... | Rife Shipping Co. |
| 107685 | KRBV | St. s. | 3 | 2 | ARAPAHOE..... | 4,145 | 3,205 | 330.5 | 46.1 | 20.5 | 1901 | Philadelphia, Pa.... | New York, N. Y.... | Clyde S. S. Co. |
| 130934 | KRCH | St. s. | 2 | 2 | New Shoreham..... | 503 | 317 | 161.9 | 28.1 | 11.8 | 1901 | East Boston, Mass. | Newport, R. I..... | Town of New Shore- ham. |
| 93105 | KRCJ | *Sch. | 1 | 3 | Manhelm..... | 955 | 866 | 195.0 | 35.0 | 17.0 | 1901 | Noank, Conn..... | Philadelphia, Pa.... | Reading Co. |
| 86581 | KRCN | St. s. | 1 | 2 | Alameda..... | 228 | 123 | 103.0 | 30.0 | 9.5 | 1901 | Alameda, Cal..... | San Francisco, Cal.. | Beadle Bros. (Ino.). |
| 111359 | KRCQ | Sch. | 1 | 2 | Regina..... | 147 | 111 | 116.0 | 25.7 | 11.0 | 1901 | Essex, Mass..... | Castine, Me..... | A. H. Rust. |
| 107676 | KRDJ | St. s. | 1 | 2 | Anna W..... | 204 | 139 | 105.5 | 25.5 | 10.5 | 1901 | Philadelphia, Pa.... | New York, N. Y.... | Callill Towing Line (Ino.). |
| 107630 | KRDM | St. s. | 1 | 2 | Alltak..... | 115 | 73 | 91.0 | 23.5 | 10.0 | 1901 | Alameda, Cal..... | San Francisco, Cal.. | Alaska Packers' Assn. |
| 141740 | KRDP | Sch. | 1 | 3 | Lojok..... | 371 | 297 | 134.6 | 32.0 | 10.6 | 1901 | Millbridge, Me..... | Ellsworth, Me..... | Charles L. Smith. |
| 130916 | KRDQ | St. s. | 3 | 2 | EL DIA..... | 4,613 | 2,890 | 391.7 | 48.3 | 15.8 | 1901 | Newport News, Va.. | New York, N. Y.... | Southern Pacific Co. |
| 81782 | KRFO | Sch. | 1 | 4 | Watson A. West..... | 818 | 747 | 192.5 | 40.0 | 14.2 | 1901 | Aberdeen, Wash.... | San Francisco, Cal.. | Pacific Freighters Co. |
| 107687 | KRFH | Sch. | 1 | 4 | Alpina..... | 970 | 833 | 206.0 | 40.7 | 16.5 | 1901 | Port Blakeley, Wash | Mobile, Ala..... | Herbert C. Turner. |
| 157626 | KRFJ | St. s. | 1 | 2 | Dubois..... | 223 | 161 | 105.4 | 25.4 | 12.0 | 1901 | Tottonville, N. Y.. | New York, N. Y.... | Henry Du Bois Sons Co. |
| 116684 | KRFL | St. s. | 1 | 3 | TALLAO..... | 1,380 | 1,103 | 230.1 | 33.0 | 14.0 | 1895 | West Bay City, Mich |do..... | Alpha S. S. Corp. |
| 117050 | KRFM | Sch. | 1 | 4 | Samar..... | 710 | 673 | 189.0 | 33.5 | 14.0 | 1901 | Alameda, Cal..... | San Francisco, Cal.. | Sanders & Kirelimann. |
| 165427 | KRFP | Sch. | 1 | 4 | Orlando V. Wootten. | 677 | 573 | 167.2 | 36.2 | 13.6 | 1901 | Bath, Me..... | New York, N. Y.... | Astoria Veneer Mills & Dock Co. |
| 145897 | KRFT | St. s. | 1 | 2 | ROY HOOPER..... | 220 | 140 | 103.0 | 23.0 | 12.3 | 1901 | Philadelphia, Pa.... |do..... | Binclair Navigation Co. |
| 107685 | KRFV | Sch. | 1 | 2 | Annie M. Parker..... | 133 | 100 | 97.6 | 25.0 | 10.5 | 1901 | Essex, Mass..... | Gloucester, Mass.... | Gorton-Pow Vessels Co. |
| 81785 | KRFQ | St. s. | 2 | 2 | ADMIRAL WATSON..... | 2,009 | 1,255 | 263.1 | 38.4 | 22.8 | 1892 | Toledo, Ohio..... | Portland, Me..... | Alaska-Pacific S. S. Co. |
| 86597 | KRGH | Bkn. | 1 | 4 | Georgina..... | 998 | 870 | 210.0 | 41.0 | 16.7 | 1901 | Fairhaven, Cal..... | San Francisco, Cal.. | Eschon & Minor Co. (Ino.). |
| 107702 | KRGP | Sch. | 1 | 4 | A. F. Coats..... | 617 | 541 | 172.3 | 37.9 | 13.5 | 1901 | Hoquiam, Wash.... |do..... | Coast Shipping Co. |
| 117087 | KRGG | *Sch. | 1 | 3 | Saucon..... | 955 | 860 | 195.0 | 35.0 | 17.6 | 1901 | Noank, Conn..... | Philadelphia, Pa.... | Reading Co. |
| 127522 | KRGT | St. s. | 1 | 2 | Chilkat..... | 172 | 98 | 115.5 | 24.0 | 10.5 | 1901 | San Francisco, Cal.. | San Francisco, Cal.. | Alaska Packers' Assn. |
| 127578 | KRGV | St. s. | 2 | 2 | CARLENE..... | 644 | 438 | 157.0 | 29.0 | 17.5 | 1901 | Philadelphia, Pa.... | Philadelphia, Pa.... | Reading Co. |
| 150921 | KRGW | St. s. | 1 | 2 | PATIENCE..... | 292 | 198 | 122.3 | 28.0 | 14.0 | 1901 | Camden, N. J..... |do..... | Do. |
| 107707 | KRIB | Bkn. | 1 | 4 | Aurora..... | 1,211 | 1,070 | 21.3 | 42.4 | 17.7 | 1901 | Everett, Wash.... | San Francisco, Cal.. | Charles Nelson Co. |
| 121210 | KRHO | Sch. | 1 | 4 | Margaret..... | 1,470 | 1,230 | 217.1 | 41.0 | 10.0 | 1901 | Millbridge, Me..... | Baltimore, Md..... | South American Trad- ing Co. |
| 107708 | KRID | Sch. | 1 | 4 | Rose E. Murphy..... | 613 | 512 | 172.3 | 37.0 | 13.0 | 1901 | Rookport, Me..... | Mobile, Ala..... | John G. Murphy. |
| 93297 | KRIJ | St. s. | 1 | 2 | Marshfield..... | 384 | 291 | 148.0 | 33.0 | 10.5 | 1901 | Marshfield, Oreg... | San Francisco, Cal.. | Navarro Lumber Co. |
| 136951 | KRIK | St. s. | 3 | 2 | El Soro..... | 4,610 | 2,900 | 391.7 | 43.3 | 15.8 | 1901 | Newport News, Va.. | New York, N. Y.... | Southern Pacific Co. |
| 117097 | KRIH | St. s. | 1 | 2 | South Bay..... | 450 | 235 | 155.5 | 35.5 | 11.3 | 1901 | Tacoma, Wash.... | Philadelphia, Pa.... | Standard American Dredging Co. |
| 81700 | KRIH | Sch. | 1 | 4 | Golden State..... | 1,094 | 972 | 215.5 | 40.7 | 16.0 | 1901 | Everett, Wash.... | San Francisco, Cal.. | Rolph Nax. & Coal Co. |
| 77622 | KRIH | Sch. | 2 | 5 | James W. Paul, Jr..... | 1,839 | 1,653 | 255.0 | 43.0 | 21.0 | 1901 | Verona, Me..... | New York, N. Y.... | Kinn Limited (Ino.). |
| 93213 | KRIH | Sch. | 2 | 5 | Mary F. Barrett..... | 1,833 | 1,604 | 241.4 | 43.3 | 24.7 | 1901 | Bath, Me..... | Bath, Me..... | Gardiner G. Deering. |
| 157338 | KRIH | St. s. | 1 | 2 | DAUNTLESS..... | 153 | 70 | 102.0 | 20.7 | 10.6 | 1893 | Camden, N. J..... | Newport News, Va.. | Newport News Ship- building & Dry Dock Co. |
| 117099 | KRIH | Sch. | 1 | 4 | Sophie Christenson. | 675 | 570 | 150.6 | 36.0 | 13.4 | 1901 | Port Blakeley, Wash | San Francisco, Cal.. | Rife Shipping Co. |
| 141765 | KRIW | *Sch. | 1 | 3 | Langhorne..... | 955 | 866 | 195.0 | 35.0 | 17.6 | 1901 | Noank, Conn..... | Philadelphia, Pa.... | Reading Co. |
| 150925 | KRIJ | St. s. | 2 | 2 | PATHFINDER..... | 2,702 | 1,800 | 310.5 | 44.0 | 22.0 | 1901 | Wilmington, Del... | New York, N. Y.... | New York & Porto Rico S. S. Co. |
| 95088 | KRIJ | St. s. | 1 | 2 | Harold..... | 180 | 93 | 106.3 | 24.2 | 12.5 | 1889 | New London, Conn. | New London, Conn. | Thomas Towboat Co. Do. |
| 91477 | KRIJ | St. s. | 1 | 2 | Minnie..... | 167 | 83 | 106.5 | 23.5 | 11.0 | 1892 | Mytic, Conn..... |do..... | Do. |
| 111124 | KRIJ | St. s. | 1 | 2 | R. M. Waters..... | 174 | 74 | 91.0 | 23.5 | 10.8 | 1890 | New London, Conn. |do..... | Do. |
| 107718 | KRIJ | Sch. | 3 | 4 | Admiral Baird..... | 1,330 | 1,171 | 184.4 | 40.6 | 18.4 | 1901 | Newburyport, Mass. | New York, N. Y.... | Henry Lundberg. |
| 161192 | KRIJ | Sch. | 2 | 4 | Kenwood..... | 929 | 797 | 184.5 | 37.3 | 18.6 | 1901 | Boston, Mass..... | Boston, Mass..... | Ralph C. Emory. |
| 111386 | KRIJ | St. s. | 1 | 2 | Ralph L. Hall..... | 127 | 85 | 103.6 | 24.5 | 10.8 | 1901 | Gloucester, Mass.... | Gloucester, Mass.... | Frank L. Hall. |
| 100754 | KRIJ | St. s. | 1 | 0 | Islander..... | 248 | 168 | 110.1 | 29.0 | 9.3 | 1901 | Tomkins Cove, N. Y. | New London, Conn. | Cove Transport'n Co. |
| 127597 | KRIW | Sch. | 1 | 3 | Charles H. Klinek..... | 522 | 444 | 150.3 | 35.0 | 12.0 | 1901 | Noank, Conn..... | New London, Conn. | Charles Barry. |
| 130962 | KRLO | St. s. | 3 | 2 | EL ALBA..... | 4,614 | 2,897 | 391.7 | 48.3 | 15.8 | 1901 | Newport News, Va.. | New York, N. Y.... | Southern Pacific Co. |
| 150920 | KRLF | St. s. | 1 | 2 | Placentia..... | 250 | 160 | 126.5 | 30.5 | 10.0 | 1902 | Alameda, Cal..... | San Francisco, Cal.. | Beadle Bros. (Ino.). |
| 141769 | KRLO | Sch. | 1 | 4 | Irving M. Paterson. | 655 | 571 | 171.9 | 35.3 | 13.3 | 1902 | Bath, Me..... | Philadelphia, Pa.... | Charles C. McKean. |
| 145916 | KRLQ | Bkn. | 2 | 4 | Lucas P. Blough..... | 1,040 | 923 | 211.6 | 42.4 | 16.4 | 1902 | Los Angeles, Wash. | San Francisco, Cal.. | Charles Nelson Co. |

SEAGOING VESSELS, ARRANGED IN THE ORDER OF SIGNAL LETTERS—Continued.

[Steel vessels in SMALL CAPITALS, iron in *italics*, wood in roman.]

| Official No. | Signal letters. | Rig. | Decks. | Masts. | Name of vessel. | Gross tonnage. | Net tonnage. | Length. | Breadth. | Depth. | When built. | Where built. | Home port (where permanent document issues). | Name of managing or principal owner. |
|--------------|-----------------|--------|--------|--------|---------------------|----------------|--------------|----------------|---------------|---------------|-------------|-----------------------|--|--|
| 127600 | KRLS | St. s. | 1 | 0 | OALVERT..... | 889 | 604 | Feet. 180.0 | Feet. 40.0 | Feet. 10.3 | 1902 | Philadelphia, Pa.... | Baltimore, Md..... | Maryland, Delaware & Virginia R. R. Co. |
| 117115 | KRLT | St. s. | 1 | 2 | Santa Monica..... | 497 | 318 | 166.0 | 34.0 | 12.0 | 1902 | San Francisco, Cal.. | San Francisco, Cal.. | J. R. Hanly Co. |
| 117116 | KRLV | St. s. | 2 | 2 | SPOKANE..... | 2,277 | 1,350 | 270.1 | 40.1 | 17.3 | 1902 |do..... | New York, N. Y.... | Pacific Coast Co. |
| 3917 | KRLW | *Soh. | 1 | 3 | Bethayres..... | 955 | 866 | 195.0 | 35.0 | 17.0 | 1902 | Noank, Conn..... | Philadelphia, Pa.... | Reading Co. |
| 136963 | KRMO | Soh. | 1 | 4 | Espada..... | 777 | 686 | 192.0 | 40.7 | 14.2 | 1902 | Fairhaven, Cal..... | San Francisco, Cal.. | Pacific Freighters Co. |
| 111391 | KRMD | St. s. | 1 | 2 | Unlmak..... | 258 | 158 | 124.8 | 31.5 | 9.5 | 1902 | Alameda, Cal..... |do..... | Alaska Packers' Assn. |
| 111392 | KRMF | Soh. | 1 | 4 | Resolute..... | 684 | 610 | 182.2 | 39.5 | 14.2 | 1902 | Hoquiam, Wash..... |do..... | E. K. Wood Lumber Co. |
| 93230 | KRMG | Soh. | 1 | 3 | Marion N. Cobb.... | 450 | 360 | 150.7 | 34.0 | 11.8 | 1902 | Rockland, Me..... | Rockland, Me..... | Richard O. Elliot. |
| 107724 | KRMH | Shp. | 2 | 4 | STAR OF LAPLAND.. | 3,381 | 3,006 | 332.4 | 45.4 | 26.1 | 1902 | Bath, Me..... | San Francisco, Cal.. | Alaska Packers' Assn. |
| 127614 | KRMN | Soh. | 1 | 4 | Camano..... | 730 | 631 | 184.7 | 39.4 | 14.2 | 1902 | Port Blakely, Wash. |do..... | Fife Shipping Co. |
| 107726 | KRND | Bkn. | 1 | 4 | Amazon..... | 1,167 | 1,105 | 209.0 | 42.5 | 19.0 | 1902 | Benicia, Cal..... | Mobile, Ala..... | J. M. Scott. |
| 101910 | KRNG | Bkn. | 1 | 3 | Amos Pegs..... | 685 | 631 | 157.2 | 30.5 | 17.0 | 1877 | Elsloth, Germany.. | New York, N. Y.... | Juell Transpn. Corp. |
| 77510 | KRNL | St. s. | 2 | 2 | J. M. GUFFEY..... | 2,520 | 1,593 | 292.2 | 40.2 | 23.5 | 1902 | Camden, N. J..... | Port Arthur, Tex... | Gulf Refining Co. |
| 117125 | KRNT | St. s. | 3 | 2 | ANCON..... | 0,332 | 7,000 | 489.5 | 58.0 | 28.9 | 1902 | Sparrows Point, Md. | New York, N. Y.... | Panama R. R. Co. |
| 107738 | KRNV | St. s. | 3 | 2 | ALASKAN..... | 8,617 | 3,522 | 470.1 | 57.2 | 31.5 | 1902 | San Francisco, Cal.. |do..... | American - Hawaiian S. S. Co. |
| 127633 | KRNV | *Soh. | 1 | 4 | Clonfuegos..... | 1,015 | 1,757 | 271.4 | 46.2 | 19.3 | 1902 | Bath, Me..... | Fall River, Mass... | Staples Transpn. Co. |
| 127634 | KRPO | Soh. | 2 | 5 | Cora F. Cressy..... | 2,499 | 2,069 | 273.0 | 45.4 | 27.9 | 1902 |do..... | New York, N. Y.... | Franco & Canada S. S. Corp. |
| 150638 | KRPD | St. s. | 1 | 2 | Prentiss..... | 406 | 267 | 144.0 | 31.5 | 11.5 | 1902 | Oakland, Cal..... | San Francisco, Cal.. | Andrew F. Mahony. |
| 96609 | KRPH | *Soh. | 1 | 4 | Herdon..... | 1,763 | 1,651 | 252.0 | 43.0 | 20.0 | 1902 | Noank, Conn..... | Philadelphia, Pa.... | Reading Co. |
| 161216 | KRPI | Ga. s. | 1 | 2 | Khuco..... | 122 | 71 | 98.0 | 24.0 | 10.0 | 1902 | Gloucester, Mass... | Gloucester, Mass... | Gorton-PowVessels Co. |
| 93255 | KRPL | St. s. | 3 | 4 | SANTA RITA..... | 5,273 | 3,862 | 430.0 | 43.7 | 33.0 | 1903 | Cleveland, Ohio.... | Philadelphia, Pa.... | Sun Co. |
| 130266 | KRPN | St. p. | 1 | 2 | Nantasket..... | 739 | 436 | 183.9 | 34.0 | 10.7 | 1902 | Chelsea, Mass..... | Boston, Mass..... | Nantasket Beach Steamboat Co. |
| 96611 | KRPV | St. s. | 1 | 2 | Hermosa..... | 483 | 334 | 139.0 | 28.0 | 11.5 | 1902 | Wilmington, Cal.... | Los Angeles, Cal.... | Wilmington Transportation Co. |
| 111405 | KRPW | St. s. | 1 | 2 | REDONDO..... | 1,130 | 680 | 188.0 | 38.0 | 19.3 | 1902 | Toledo, Ohio..... | Seattle, Wash..... | Alaska S. S. Co. |
| 96614 | KRQQ | Soh. | 1 | 6 | H. K. Hall..... | 1,237 | 1,105 | 225.4 | 42.4 | 18.1 | 1902 | Port Blakely, Wash | San Francisco, Cal.. | George E. Billings. |
| 93264 | KRQP | Bkn. | 1 | 4 | Makawell..... | 690 | 821 | 104.0 | 39.5 | 17.5 | 1902 | Oakland, Cal..... |do..... | Barkentine Makawell Co. |
| 96621 | KRQT | Bk. | 2 | 3 | STAR OF HOLLAND.. | 2,121 | 1,053 | 284.7 | 30.7 | 23.5 | 1885 | Belfast, Ireland.. |do..... | Alaska Packers' Assn. |
| 117120 | KRQV | Ga. s. | 1 | 2 | Salandin..... | 137 | 89 | 108.0 | 25.3 | 11.2 | 1902 | Essex, Mass..... | Gloucester, Mass... | Gorton-Pow Vessels Co. |
| 101208 | KRQC | Ga. s. | 4 | 4 | KROONLAND..... | 12,241 | 7,483 | 660.0 | 60.2 | 21.2 | 1902 | Philadelphia, Pa.... | New York, N. Y.... | International Mercantile Marine Co. |
| 20637 | KRSH | St. s. | 1 | 0 | MONTAUK..... | 641 | 430 | 103.0 | 30.1 | 11.2 | 1902 | Baltimore, Md..... |do..... | Montauk Sht. Co. |
| 93272 | KRSM | Soh. | 1 | 4 | Malrose..... | 615 | 542 | 175.4 | 37.0 | 13.0 | 1902 | Hoquiam Wash..... | San Francisco, Cal.. | Joseph A. Oliver. |
| 77336 | KRSN | St. s. | 4 | 2 | J. L. LUCKENBACH.. | 4,920 | 3,162 | 428.9 | 47.7 | 18.3 | 1888 | Glasgow, Scot..... | New York, N. Y.... | Luckenbach Co. (Inc.) |
| 157682 | KRSQ | St. s. | 1 | 2 | DOROTHY..... | 2,214 | 1,620 | 284.2 | 42.2 | 10.3 | 1898 | West Hartlepool, Eng. |do..... | A. H. Bull S. S. Co. |
| 145334 | KRSV | St. s. | 3 | 2 | CHRISTONAL..... | 0,332 | 7,070 | 489.5 | 58.0 | 28.0 | 1902 | Sparrows Point, Md. |do..... | Panama R. R. Co. |
| 160657 | KRTB | Soh. | 2 | 4 | Perry Betzer..... | 1,392 | 1,268 | 216.8 | 42.0 | 17.8 | 1902 | Bridgeport, Conn.. |do..... | Onolda Navigation Corp. |
| 111417 | KRTC | St. s. | 1 | 2 | TAMESI..... | 2,030 | 2,164 | 308.0 | 40.0 | 20.8 | 1889 | Sunderland, Eng... |do..... | Froport & Tampico Fuel Oil Trans. Corp. |
| 155444 | KRTM | Soh. | 1 | 3 | Oakland..... | 418 | 383 | 148.0 | 35.6 | 9.5 | 1902 | San Francisco, Cal.. | Portland, Oreg..... | Henry Albers. |
| 121230 | KRTS | *Soh. | 1 | 4 | Fullerton..... | 1,554 | 1,491 | 235.0 | 42.5 | 10.5 | 1902 | Alameda, Cal..... | San Francisco, Cal.. | Mission Transportation & Refining Co. |
| 130070 | KRTV | St. s. | 1 | 0 | Norumbega..... | 304 | 142 | 146.0 | 28.6 | 10.1 | 1902 | Bath, Me..... | Portland, Me..... | Maine Cen. R. R. Co. |
| 77542 | KRVO | St. s. | 1 | 0 | JOHN A. HUGHES... | 157 | 107 | 90.0 | 20.5 | 10.8 | 1902 | Camden, N. J..... | Philadelphia, Pa.... | A. S. Hughes Towing & Transportation Co. |
| 81832 | KRVQ | Soh. | 1 | 4 | Willia A. Holden... | 1,189 | 1,030 | 210.8 | 42.2 | 16.3 | 1902 | Ballard, Wash..... | Pensacola, Fla..... | John Merritt & Co. |
| 127670 | KRVG | Soh. | 1 | 4 | Carollino..... | 511 | 434 | 163.1 | 38.0 | 11.8 | 1902 | Port Blakely, Wash | San Francisco, Cal.. | Gardner Mill Co. (Inc.) |
| 93294 | KRVH | Soh. | 1 | 4 | M. Turner..... | 816 | 763 | 185.0 | 42.2 | 15.0 | 1902 | Benicia, Cal..... | Mobile, Ala..... | Whitney & Bodden Shipping Co. |
| 107786 | KRVL | Soh. | 1 | 4 | Andy Mahony..... | 666 | 495 | 164.8 | 37.0 | 13.1 | 1902 | Aberdeen, Wash.... | San Francisco, Cal.. | Clifton H. Kroll. |
| 111410 | KRVF | Ga. s. | 1 | 3 | Ruby..... | 345 | 273 | 132.0 | 34.0 | 0.0 | 1902 | Alameda, Cal..... | Seattle, Wash..... | Kuskokwin Fishing & Transportation Co. |
| 81834 | KRVT | Soh. | 1 | 3 | William Bisbee.... | 309 | 206 | 133.1 | 31.2 | 0.3 | 1902 | Rockland, Me..... | Rockland, Me..... | Richard K. Snow. |
| 96638 | KRVW | Ga. s. | 1 | 2 | Helena..... | 80 | 40 | 110.0 | 17.2 | 10.4 | 1902 | South Brewer, Me... | Gloucester, Mass... | M. Walen & Son. |
| 101217 | KRWX | St. s. | 1 | 2 | KINGFISHER..... | 301 | 152 | 130.0 | 24.0 | 14.5 | 1902 | San Francisco, Cal.. | New York, N. Y.... | James W. Elwell & Co. (Inc.) |
| 137018 | KRWI | Soh. | 1 | 4 | Edward R. West... | 835 | 762 | 196.0 | 40.0 | 14.5 | 1902 | Aberdeen, Wash.... | San Francisco, Cal.. | Pacific Freighters Co. |
| 25351 | KRWJ | St. p. | 2 | 0 | UNCATENA..... | 652 | 370 | 178.0 | 31.0 | 13.0 | 1902 | Wilmington, Del.... | New Bedford, Mass. | N. B. M. V. & Nantucket Sht. Co. |
| 3940 | KRWT | Soh. | 1 | 4 | Blakely..... | 751 | 630 | 183.1 | 39.0 | 14.2 | 1902 | Port Blakely, Wash | San Francisco, Cal.. | Port Blakely Mill Co. |
| 121238 | KSWB | St. s. | 4 | 4 | FINLAND..... | 12,222 | 7,447 | 660.0 | 60.2 | 21.2 | 1902 | Philadelphia, Pa.... | New York, N. Y.... | International Mercantile Marine Co. |
| 145044 | KSBG | St. s. | 3 | 2 | TEXAN..... | 8,615 | 5,636 | 471.0 | 57.2 | 31.8 | 1902 | Camden, N. J..... |do..... | American - Hawaiian S. S. Co. |
| 117184 | KSBH | St. s. | 1 | 2 | SEA ROVER..... | 199 | 116 | 121.0 | 24.5 | 15.0 | 1902 | San Francisco, Cal.. | San Francisco, Cal.. | Ship Owners & Merchants' Tugboat Co. |

SEAGOING VESSELS, ARRANGED IN THE ORDER OF SIGNAL LETTERS—Continued.

[Steel vessels in SMALL CAPITALS, Iron in *Italics*, wood in roman.]

| Official No. | Signal letters. | Rtg. | Decks. | Masts. | Name of vessel. | Gross tonnage. | Net tonnage. | Length. | Breadth. | Depth. | When built. | Where built. | Home port (where permanent document issues). | Name of managing or principal owner. |
|--------------|-----------------|----------|--------|--------|-------------------------|----------------|--------------|--------------|--------------|--------------|-------------|----------------------|--|---|
| | | | | | | | | <i>Feet.</i> | <i>Feet.</i> | <i>Feet.</i> | | | | |
| 107704 | KSBJ | Sch. | 1 | 4 | Alert..... | 623 | 548 | 174.5 | 37.0 | 13.9 | 1902 | Hoquiam, Wash.... | San Francisco, Cal. | E. K. Wood Lumber Co. |
| 127693 | KSHL | St. s. | 1 | 2 | CHEEKTOWAGA..... | 331 | 160 | 128.3 | 24.7 | 15.3 | 1902 | Port Richmond, N. Y. | Perth Amboy, N. J. | Lehigh Valley Transportation Co. |
| 141698 | KSHP | *Sch. | 1 | 3 | S. O. Co. No. 91..... | 2,019 | 1,851 | 246.6 | 42.0 | 21.2 | 1900 | San Francisco, Cal. | San Francisco, Cal. | Standard Oil Co. |
| 145947 | KSHT | St. s. | 1 | 2 | TOLEDO..... | 2,951 | 1,936 | 291.4 | 42.0 | 26.9 | 1902 | Toledo, Ohio..... | Philadelphia, Pa.... | Sun Co. |
| 127695 | KSHV | *Sch. | 1 | 3 | Newark..... | 820 | 772 | 203.6 | 35.5 | 13.2 | 1902 | Bath, Me..... | do..... | Southern Transp. Co. |
| 96618 | KSHW | St. s. | 1 | 0 | Hydraulic..... | 30 | 20 | 71.3 | 11.6 | 6.8 | 1900 | Tottenville, N. Y. | New York, N. Y.... | Maximilian Zwinkl. |
| 127697 | KSCD | St. s. | 1 | 2 | Concord..... | 248 | 149 | 123.0 | 26.5 | 9.8 | 1902 | Boston, Mass..... | Boston, Mass..... | Boston-Ho Ho Co. |
| 117188 | KSCF | Sch. | 2 | 2 | Samuel W. Hathaway..... | 1,038 | 906 | 206.5 | 38.3 | 18.4 | 1902 | Brewer, Me..... | do..... | Lewis K. Thurlow. |
| 117195 | KSCL | *Sch. | 1 | 4 | S. O. Co. No. 93..... | 2,473 | 1,857 | 280.1 | 45.4 | 23.4 | 1902 | Bath, Me..... | San Francisco, Cal. | Standard Oil Co. (Cal.) |
| 117190 | KSCM | Sch. | 1 | 4 | Salem..... | 767 | 698 | 195.0 | 41.0 | 15.0 | 1902 | San Francisco, Cal. | Mobile, Ala..... | J. M. Scott. |
| 111430 | KSCQ | St. p. | 1 | 2 | Ransom B. Fuller..... | 2,329 | 1,617 | 317.5 | 40.1 | 14.0 | 1902 | Bath, Me..... | Boston, Mass..... | Eastern S. S. Lines. |
| 107803 | KSCR | St. s. | 1 | 2 | SANDY HOOK..... | 361 | 213 | 168.0 | 24.4 | 12.6 | 1902 | Elizabeth, N. J.... | New York, N. Y.... | United New York and Sandy Hook Pilots' Association. |
| 137038 | KSCT | *Sch. | 1 | 3 | Emille..... | 1,069 | 939 | 216.5 | 35.2 | 18.3 | 1902 | Bath, Me..... | Boston, Mass..... | New England Fuel & Transp. Co. |
| 101028 | KSCV | Sch. | 1 | 3 | Victor C. Records..... | 293 | 263 | 136.5 | 28.3 | 9.7 | 1902 | Sharptown, Md.... | New York, N. Y.... | George M. Clark. |
| 117118 | KSDO | Sch. | 1 | 2 | Smuggler..... | 119 | 91 | 103.0 | 24.2 | 10.6 | 1902 | Essex, Mass..... | Gloucester, Mass.... | Gorton-Pew Vessels Co. |
| 107807 | KSDF | St. s. | 1 | 2 | Aurelia..... | 743 | 553 | 162.9 | 34.5 | 11.6 | 1902 | Prosper, Oreg..... | New York, N. Y.... | Pacific Coast Co. |
| 156073 | KSDJ | Bkn. | 1 | 4 | Puako..... | 1,034 | 1,011 | 221.0 | 42.0 | 17.0 | 1902 | Oakland, Cal..... | San Francisco, Cal. | Barkentine Puako Co. |
| 161020 | KSDL | Sch. | 1 | 4 | Virginia..... | 585 | 541 | 170.0 | 30.8 | 12.8 | 1902 | Alameda, Cal..... | do..... | Pacific Freighters' Co. |
| 96657 | KSDN | Ga. s. | 1 | 1 | Superior..... | 167 | 162 | 105.5 | 28.5 | 7.6 | 1902 | Solomons, Md..... | New York, N. Y.... | Merritt & Chapman Darrick & Wrecking Co. |
| 96658 | KSDT | St. s. | 3 | 2 | HURON..... | 3,318 | 2,690 | 291.2 | 43.1 | 20.6 | 1902 | Philadelphia, Pa.... | do..... | Clyde S. S. Co. |
| 145954 | KSDV | Sch. | 1 | 4 | Taurus..... | 551 | 514 | 101.1 | 40.0 | 13.4 | 1902 | Marshfield, Oreg. | San Francisco, Cal. | Charles Nelson Co. |
| 96659 | KSEB | Bkn. | 1 | 4 | HAWAII..... | 1,085 | 923 | 105.7 | 42.3 | 17.0 | 1900 | Dumbarton, Scot... | do..... | Hawaii Co. |
| 127718 | KSEF | St. s. | 1 | 2 | Centralia..... | 487 | 324 | 160.5 | 36.0 | 12.5 | 1902 | Alameda, Cal..... | do..... | Centralia Co. |
| 96660 | KSEG | St. s. | 1 | 2 | HONEYBROOK..... | 373 | 253 | 126.2 | 26.0 | 15.2 | 1902 | Philadelphia, Pa.... | New York, N. Y.... | Lehigh & Wilkes-Barre Coal Co. |
| 107814 | KSEH | Sch. | 2 | 6 | Addle M. Lawrence. | 2,807 | 2,105 | 292.4 | 48.3 | 22.2 | 1902 | Bath, Me..... | Portland, Me..... | William J. Conloy. |
| 93343 | KSEJ | Sch. | 1 | 4 | Mabel Gale..... | 762 | 610 | 183.5 | 39.4 | 15.0 | 1902 | Port Blakely, Wash. | Mobile, Ala..... | J. M. Scott. |
| 117210 | KSEK | St. s. | 1 | 0 | SOCONY 14..... | 164 | 111 | 91.0 | 22.0 | 9.4 | 1902 | Philadelphia, Pa.... | New York, N. Y.... | Standard Oil Co. (N. Y.) |
| 117220 | KSEL | St. s. | 1 | 0 | SOCONY 15..... | 164 | 111 | 91.0 | 22.0 | 9.4 | 1903 | do..... | do..... | do. |
| 96661 | KSEM | Sch. | 1 | 4 | Hopø Sherwood..... | 656 | 522 | 172.8 | 36.0 | 14.0 | 1903 | Bath, Me..... | do..... | Traders Shipping Corp. |
| 96662 | KSEW | St. s. | 1 | 2 | GULFPORT..... | 224 | 152 | 102.0 | 24.0 | 11.7 | 1903 | Philadelphia, Pa.... | Gulfport, Miss..... | Gulfport Towing Co. |
| 157693 | KSDG | St. s. | 1 | 2 | Delfance..... | 154 | 104 | 107.0 | 22.5 | 10.7 | 1903 | Baltimore, Md.... | Baltimore, Md.... | P. Dougherty Co. |
| 3956 | KSEF | *Sch. | 2 | 3 | Wabash..... | 1,180 | 1,014 | 185.9 | 36.8 | 23.4 | 1856 | Damariscotta, Me. | New York, N. Y.... | Noptuno Line (Ind.). |
| 117224 | KSDH | St. s. | 1 | 0 | S. O. Co. No. 12..... | 158 | 107 | 90.0 | 20.5 | 11.0 | 1903 | Camden, N. J.... | Baltimore, Md.... | Standard Oil Co. |
| 111448 | KSDI | St. s. | 2 | 2 | Tosalle..... | 299 | 195 | 112.6 | 30.9 | 6.6 | 1903 | Noank, Conn..... | Rochester, N. Y.... | Oldenbach Nav. Co. |
| 107823 | KSDM | St. s. | 3 | 2 | ARIZONAN..... | 8,723 | 6,637 | 470.1 | 57.2 | 31.5 | 1903 | San Francisco, Cal. | New York, N. Y.... | American - Hawaiian S. S. Co. |
| 81853 | KSGV | Sch. | 1 | 3 | William Booth..... | 545 | 435 | 170.0 | 36.0 | 12.8 | 1903 | Myrtle, Conn..... | New London, Conn. | Carlos Barry. |
| 107828 | KSGW | St. s. | 1 | 1 | Amackassin..... | 290 | 181 | 121.0 | 30.6 | 9.9 | 1902 | Tomkins Cove, N. Y. | New York, N. Y.... | New York & Hastings Steamboat Co. |
| 77572 | KSHD | Bkn. | 1 | 4 | John C. Meyer..... | 932 | 794 | 200.0 | 40.0 | 15.4 | 1902 | Tacoma, Wash.... | do..... | M. L. O. Holding Co. |
| 141847 | KSHJ | St. s. | 1 | 0 | L. Y. Schornethorn | 174 | 118 | 95.3 | 22.7 | 11.4 | 1903 | Camden, N. J.... | Philadelphia, Pa.... | American Dredging Co. |
| 86643 | KSHL | Sch. | 2 | 5 | Gardiner G. Deering | 1,082 | 1,714 | 251.0 | 44.4 | 25.1 | 1903 | Bath, Me..... | Bath, Me..... | Gardiner G. Deering. |
| 86645 | KSHM | Sch. | 1 | 5 | George E. Billings. | 1,250 | 1,103 | 224.0 | 42.4 | 18.3 | 1903 | Port Blakely, Wash. | San Francisco, Cal. | George E. Billings. |
| 137061 | KSHN | Sch. | 1 | 3 | Edward R. Baird, Jr. | 279 | 238 | 132.0 | 28.3 | 9.8 | 1903 | Bethel, Del..... | Wilmington, Del.... | Daniel J. Fooks. |
| 93360 | KSJF | St. s. | 3 | 4 | VIROINIAN..... | 7,914 | 5,077 | 491.5 | 68.2 | 24.4 | 1903 | Sparrows Point, Md. | New York, N. Y.... | American - Hawaiian S. S. Co. |
| 81862 | KSJJ | St. s. | 1 | 2 | WHITTIER..... | 1,295 | 798 | 240.0 | 32.0 | 17.5 | 1903 | San Francisco, Cal. | San Francisco, Cal. | T. A. Hays. |
| 127743 | KSJN | St. s. | 3 | 3 | COL. E. L. DRAKE..... | 4,205 | 3,307 | 360.0 | 50.0 | 21.5 | 1903 | Philadelphia, Pa.... | do..... | Standard Oil Co. (Cal.) |
| 117240 | KSJW | St. s. | 1 | 2 | Samson..... | 328 | 223 | 116.0 | 32.5 | 7.5 | 1903 | West Seattle, Wash. | Seattle, Wash..... | Puget Sound Navigation Co. |
| 121260 | KSLB | Sch. | 2 | 4 | Frederic A. Duffau. | 1,137 | 691 | 105.5 | 39.4 | 18.2 | 1903 | Bath, Me..... | New Orleans, La.... | J. W. Corry. |
| 141861 | KSLC | St. s. | 2 | 3 | LIPSAFER..... | 3,737 | 2,390 | 352.5 | 40.4 | 20.2 | 1903 | Camden, N. J.... | Port Arthur, Tex.... | Gulf Refining Co. |
| 127760 | KSLD | St. s. | 4 | 2 | MACONA..... | 5,311 | 3,090 | 377.5 | 40.0 | 15.8 | 1903 | Chester, Pa..... | New York, N. Y.... | Macona S. S. Corp. |
| 161227 | KSLF | (Ga. s.) | 2 | 5 | MARYLAND..... | 2,493 | 2,063 | 259.5 | 45.3 | 22.9 | 1903 | Bath, Me..... | Port Arthur, Tex.... | Texas S. S. Co. |
| 96683 | KSLP | *Sch. | 1 | 4 | Hattie..... | 1,286 | 1,103 | 230.3 | 30.0 | 17.3 | 1903 | do..... | Boston, Mass..... | New England Fuel & Transp. Co. |
| 117254 | KSLR | *Sch. | 1 | 3 | SHERNAGO..... | 2,305 | 1,824 | 298.0 | 44.8 | 21.0 | 1903 | do..... | Port Arthur, Tex.... | Gulf Refining Co. |
| 157695 | KSLV | Sch. | 3 | 5 | Dorothy Palmer..... | 2,872 | 2,315 | 294.6 | 40.2 | 22.8 | 1903 | Waldoboro, Me.... | New York, N. Y.... | Tracy & Canfield S. S. Co. |
| 93378 | KSMB | St. s. | 1 | 0 | MONTCLAIR..... | 130 | 88 | 80.0 | 21.6 | 11.4 | 1903 | Camden, N. J.... | do..... | D. L. & W. R. R. Co. |
| 141868 | KSMC | *Sch. | 1 | 4 | Liberty..... | 1,587 | 1,441 | 246.2 | 43.3 | 10.3 | 1903 | Bath, Me..... | do..... | McWilliams Bros. (Inc.) |
| 96684 | KSMG | St. s. | 1 | 1 | Stony Creek..... | 345 | 216 | 120.4 | 28.0 | 9.8 | 1903 | Noank, Conn..... | Baltimore, Md.... | Stony Creek S. S. Co. |
| 141870 | KSML | St. s. | 2 | 3 | LARIMER..... | 3,737 | 2,396 | 352.5 | 46.4 | 26.2 | 1903 | Camden, N. J.... | Port Arthur, Tex.... | Gulf Refining Co. |

† Steel.

SEAGOING VESSELS, ARRANGED IN THE ORDER OF SIGNAL LETTERS—Continued.

[Steel vessels in SMALL CAPITALS, Iron in *italics*, wood in roman.]

| Official No. | Signal letters. | Rtg. | Decks. | Masts. | Name of vessel. | Gross tonnage. | Net tonnage. | Length. | Breadth. | Depth. | When built. | Where built. | Home port (where permanent document issues). | Name of managing or principal owner. |
|--------------|-----------------|--------|--------|--------|----------------------|----------------|--------------|---------|----------|--------|-------------|-----------------------|--|---------------------------------------|
| | | | | | | | | Feet. | Feet. | Feet. | | | | |
| 86670 | KMP | Sch. | 1 | 4 | George W. Elzey, Jr. | 690 | 577 | 183.7 | 37.2 | 13.0 | 1903 | Bath, Mo. | Wilmington, Del. | George W. Elzey. |
| 77588 | KSMQ | Sch. | 2 | 4 | John B. Blommler | 1,077 | 858 | 188.3 | 38.2 | 21.8 | 1903 | do. | Bath, Mo. | E. B. Croshy. |
| 93395 | KBMW | St. s. | 1 | 2 | Monhegan | 387 | 212 | 128.0 | 26.7 | 11.2 | 1903 | Rockland, Me. | Boston, Mass. | Eastern S. S. Lines. |
| 127768 | KBNB | St. s. | 3 | 2 | CALVIN AUSTIN | 3,826 | 2,853 | 298.9 | 60.8 | 17.8 | 1903 | Wilmington, Del. | do. | Do. |
| 200220 | KSND | Ga. s. | 1 | 2 | Mary F. Curtis | 121 | 65 | 101.3 | 24.0 | 11.2 | 1903 | Essex, Mass. | Gloucester, Mass. | Gorton-Pew Vessels Co. |
| 77587 | KSNF | St. s. | 1 | 2 | Cicco | 1,614 | 919 | 255.0 | 41.0 | 18.0 | 1903 | West Superior, Wis. | New York, N. Y. | U. S. Shipping Board. |
| 200023 | KBNR | St. s. | 1 | 0 | Reliance | 251 | 122 | 109.8 | 30.5 | 10.1 | 1903 | Bath, Mo. | Boston, Mass. | Boston Sand & Gravel Co. |
| 200039 | KSNV | St. s. | 1 | 2 | CARMINA | 260 | 148 | 140.1 | 21.5 | 11.6 | 1903 | South Boston, Mass. | Baltimore, Md. | Assn. of the Maryland Pilots |
| 200129 | KSPG | St. s. | 1 | 2 | SAN GABRIEL | 601 | 307 | 158.0 | 33.6 | 11.0 | 1903 | Alameda, Cal. | San Francisco, Cal. | Gulf Mail S. S. Co. |
| 200146 | KSPJ | Sch. | 2 | 4 | SOCONY 92 | 3,248 | 3,044 | 302.4 | 43.3 | 28.6 | 1903 | Port Richmond, N. Y. | New York, N. Y. | Standard Oil Co. (N. Y.) |
| 200196 | KSPT | Sch. | 1 | 3 | Phillips M. Brooks | 243 | 243 | 132.5 | 28.2 | 10.1 | 1903 | Madison, Md. | Crisfield, Md. | Joa. W. Brooks, Jr. |
| 200202 | KSOB | Sch. | 1 | 3 | Georgia D. Jenkins | 471 | 398 | 149.0 | 34.3 | 11.8 | 1903 | Phippsburg, Mo. | New York, N. Y. | William C. Reid. |
| 200229 | KSQD | Sch. | 1 | 3 | Sausalito | 367 | 320 | 142.5 | 35.5 | 10.0 | 1903 | San Francisco, Cal. | San Francisco, Cal. | Crowley Launch & Tubboat Co. |
| 200259 | KSQJ | Sch. | 2 | 4 | Elizabeth T. Doyle | 781 | 660 | 174.3 | 30.0 | 18.4 | 1903 | Boston, Mass. | Providence, R. I. | John J. Shanley |
| 130690 | KSQP | St. s. | 3 | 0 | NEWPORT NEWS | 1,535 | 1,043 | 260.0 | 40.0 | 14.1 | 1895 | Newport News, Va. | Washington, D. C. | Norfolk & Washington Sbt. Co. |
| 200413 | KSRE | Sch. | 1 | 3 | E. Marie Brown | 450 | 378 | 152.0 | 35.0 | 11.5 | 1903 | Thomaston, Me. | Rockland, Me. | George Elliott. |
| 200410 | KSRI | Sch. | 1 | 4 | Robert H. McCurdy | 735 | 602 | 178.0 | 37.2 | 13.0 | 1903 | Rockland, Me. | Boston, Mass. | A. L. Stark |
| 200420 | KSRH | Sch. | 1 | 3 | Annie | 1,098 | 939 | 221.0 | 35.5 | 18.1 | 1903 | Bath, Mo. | do. | New England Fuel & Transp. Co. |
| 200427 | KSRJ | Sch. | 2 | 4 | Eleanor F. Bartram | 1,114 | 920 | 202.4 | 38.8 | 18.0 | 1903 | East Boothbay, Me. | do. | Ralph C. Emery. |
| 200128 | KSHL | Sch. | 2 | 6 | DELAWARE SUN | 3,708 | 3,470 | 310.0 | 48.0 | 28.0 | 1903 | Quincy, Mass. | Philadelphia, Pa. | Sun Co. |
| 200439 | KSRN | St. s. | 1 | 2 | STANDARD II | 610 | 418 | 157.0 | 30.0 | 16.5 | 1903 | Philadelphia, Pa. | New York, N. Y. | Standard Oil Co. (N. Y.) |
| 200448 | KSRQ | St. s. | 1 | 0 | CRISFIELD | 236 | 160 | 110.5 | 24.1 | 12.0 | 1903 | Sparrows Point, Md. | Cape Charles, Va. | N. Y., Phila & Norfolk R. R. Co. |
| 200468 | KSRV | St. s. | 3 | 2 | SAN JACINTO | 6,069 | 3,870 | 380.0 | 53.0 | 24.7 | 1903 | Chester, Pa. | New York, N. Y. | Mallory S. S. Co. |
| 200470 | KSRW | Sch. | 2 | 4 | Horace A. Stone | 1,376 | 1,237 | 208.5 | 38.6 | 20.7 | 1903 | Brower, Mo. | Boston, Mass. | Lewis K. Thurlow. |
| 200173 | KSTC | Sch. | 1 | 3 | Richard Linthicum | 101 | 191 | 121.5 | 24.8 | 9.0 | 1903 | Church Creek, Md. | New York, N. Y. | Snare & Trist Co. |
| 200478 | KSTD | St. s. | 1 | 1 | WILLIAM M. WADLEY | 154 | 104 | 89.7 | 21.5 | 10.5 | 1903 | Chester, Pa. | do. | Ocean S. S. Co. |
| 200493 | KSTH | St. s. | 5 | 4 | MONGOLIA | 13,638 | 8,760 | 600.0 | 65.3 | 23.1 | 1903 | Camden, N. J. | do. | Atlantic Transport Co. |
| 200501 | KSTJ | Sch. | 1 | 3 | Fred W. Ayer | 387 | 314 | 142.5 | 35.3 | 10.1 | 1903 | Phippsburg, Mo. | Bangor, Me. | F. W. Ayer. |
| 200505 | KSTL | Sch. | 1 | 4 | Ballsbury | 697 | 485 | 167.7 | 35.8 | 12.3 | 1903 | Bath, Mo. | New York, N. Y. | G. H. Dagsland. |
| 201073 | KSTP | St. s. | 2 | 2 | Jefferson | 1,615 | 895 | 207.0 | 40.0 | 22.7 | 1904 | Tecoma, Wash. | Seattle, Wash. | Alaska S. S. Co. |
| 200554 | KSTQ | St. s. | 1 | 2 | Elizabeth | 363 | 284 | 142.0 | 35.8 | 9.9 | 1903 | San Francisco, Cal. | San Francisco, Cal. | Emil T. Kruse. |
| 200557 | KSTR | St. s. | 1 | 0 | JOHN F. LEWIS | 167 | 107 | 90.0 | 20.5 | 10.8 | 1904 | Camden, N. J. | Philadelphia, Pa. | A. S. Hughes Son |
| 200572 | KSTV | Sch. | 2 | 4 | Henry F. Kregor | 1,250 | 691 | 203.4 | 40.1 | 21.8 | 1903 | Bath, Mo. | New York, N. Y. | Towing & Trans. Co. |
| 200580 | KSVB | St. s. | 1 | 2 | WYOMISSING | 222 | 151 | 104.0 | 24.0 | 11.8 | 1904 | Philadelphia, Pa. | Philadelphia, Pa. | Gaston, Williams & Wigmore Corp. |
| 200590 | KSVF | St. s. | 2 | 2 | LANSING | 4,560 | 3,428 | 389.4 | 47.2 | 27.6 | 1890 | Newcastle, Eng. | San Francisco, Cal. | Reading Co. |
| 200595 | KSVG | Sch. | 2 | 4 | JAMES B. DRAGO | 1,153 | 691 | 106.3 | 39.0 | 18.4 | 1904 | Bath, Mo. | Philadelphia, Pa. | Union S. S. Co. |
| 200624 | KSVI | St. s. | 1 | 2 | CONESTOGA | 617 | 420 | 158.0 | 20.1 | 17.0 | 1904 | Sparrows Point, Md. | do. | Atlas Shipping Corp. |
| 200628 | KSVM | Sch. | 1 | 3 | Beattie | 1,117 | 1,009 | 221.5 | 35.5 | 18.5 | 1904 | Bath, Mo. | Boston, Mass. | Reading Co. |
| 200634 | KSVP | Sch. | 1 | 3 | George D. Edmonds | 541 | 438 | 158.7 | 35.5 | 13.0 | 1904 | Mystic, Conn. | do. | New England Fuel & Transportation Co. |
| 200647 | KSVW | Sch. | 1 | 2 | Marlon | 693 | 694 | 175.1 | 28.6 | 18.8 | 1898 | Dundee, Scotland | do. | Francis G. Boggs. |
| 200690 | KSWC | St. s. | 4 | 4 | MANCHURIA | 13,038 | 8,750 | 600.0 | 65.3 | 23.1 | 1904 | Camden, N. J. | New York, N. Y. | Neptune Line (Inc.) |
| 200698 | KSWH | St. s. | 1 | 2 | Westerner | 601 | 369 | 160.0 | 30.0 | 12.6 | 1904 | Abordeen, Wash. | San Francisco, Cal. | Atlantic Transport Co. |
| 200718 | KSWJ | Sch. | 1 | 4 | Anthony D. Nichols | 680 | 504 | 172.0 | 30.6 | 13.5 | 1904 | Bath, Mo. | New York, N. Y. | Adolfo Stahl. |
| 200725 | KSWM | St. s. | 1 | 2 | LIKE LIKE | 374 | 214 | 130.1 | 30.1 | 11.5 | 1904 | San Francisco, Cal. | Honolulu, Hawaii | Anthony D. Nichols (Inc.) |
| 200761 | KSWQ | St. s. | 1 | 0 | TRANSFER No. 10 | 208 | 182 | 112.0 | 20.2 | 14.0 | 1904 | Philadelphia, Pa. | New Haven, Conn. | Inter-Island Steam Navigation Co. |
| 107313 | KSWT | Sch. | 1 | 2 | A. S. Caswell | 72 | 40 | 80.8 | 22.2 | 8.4 | 1897 | Essex, Mass. | New Bedford, Mass. | N. Y., New Haven & Hartford R. R. Co. |
| 200780 | KTBF | Sch. | 1 | 4 | Oloy | 1,780 | 1,672 | 250.0 | 43.0 | 20.0 | 1904 | Noank, Conn. | Philadelphia, Pa. | Francis J. Perry |
| 200789 | KTBG | Sch. | 2 | 5 | HOONYPH | 4,167 | 3,034 | 360.5 | 60.0 | 27.0 | 1904 | Shooter Island, N. Y. | New York, N. Y. | Reading Co. |
| 200793 | KTBI | Sch. | 2 | 5 | SPRINGFIELD | 2,859 | 2,357 | 294.9 | 45.4 | 28.2 | 1904 | Waldoboro, Me. | do. | Standard Oil Co. (N. Y.) |
| 200799 | KTBJ | St. s. | 1 | 0 | TRANSFER No. 17 | 268 | 182 | 112.0 | 26.2 | 14.0 | 1904 | Philadelphia, Pa. | New Haven, Conn. | Francis & Co. S. S. Corp. |
| 200822 | KTBO | St. s. | 1 | 1 | F. H. Beckwith | 105 | 118 | 130.7 | 22.0 | 9.3 | 1904 | Pocomoke City, Md. | Wilmington, N. C. | N. Y., New Haven & Hartford R. R. Co. |
| 200840 | KTBS | St. s. | 4 | 2 | CITY OF COLUMBUS | 5,433 | 4,111 | 377.5 | 49.0 | 15.8 | 1904 | Chester, Pa. | Savannah, Ga. | Neptune Fisheries Co. |
| 200844 | KTBV | St. s. | 1 | 0 | TRANSFER No. 18 | 268 | 182 | 112.0 | 20.2 | 14.0 | 1904 | Philadelphia, Pa. | New Haven, Conn. | Ocean S. S. Co. of Savannah |
| 200856 | KTCB | St. s. | 1 | 2 | NUSHAQAK | 739 | 478 | 175.5 | 34.0 | 14.5 | 1904 | Alameda, Cal. | San Francisco, Cal. | N. Y., New Haven & Hartford R. R. Co. |
| 200888 | KTCL | St. p. | 1 | 2 | Old Colony | 741 | 434 | 184.2 | 32.5 | 11.3 | 1904 | Chelsea, Mass. | Boston, Mass. | Alaska Packers' Assn. |
| 200905 | KTCP | St. s. | 1 | 0 | Imperial | 160 | 109 | 107.5 | 21.0 | 11.0 | 1904 | Baltimore, Md. | New York, N. Y. | Nantasket Beach Steamboat Co. |
| | | | | | | | | | | | | | | Cahill Towing Line (Inc.) |

SEAGOING VESSELS, ARRANGED IN THE ORDER OF SIGNAL LETTERS—Continued.

(Steel vessels in SMALL CAPITALS, Iron in *italics*, wood in roman.)

| Official No. | Signal letters. | Rtg. | Decks. | Masts. | Name of vessel. | Gross tonnage. | Net tonnage. | Length. | Breadth. | Depth. | When built. | Where built. | Home port (where permanent document issues). | Name of managing or principal owner. |
|--------------|-----------------|--------|--------|--------|-----------------------------|----------------|--------------|---------|----------|--------|-------------|-------------------------|--|---|
| 200930 | KTDB | St. s. | 1 | 0 | NaNUET..... | 217 | 148 | 102.2 | 24.4 | 12.3 | 1904 | Port Richmond, N.Y. | New York, N. Y.... | Erle R. R. Co. |
| 200931 | KTDC | St. s. | 1 | 0 | WAVERLY..... | 217 | 148 | 102.2 | 24.4 | 12.3 | 1904 |do..... |do..... | Do. |
| 200941 | KTDD | St. s. | 1 | 2 | BOSTON..... | 3,620 | 2,466 | 292.6 | 63.0 | 20.4 | 1904 | Quincy, Mass..... | Fall River, Mass..... | New England S. S. Co. |
| 200955 | KTDJ | *Sch. | 2 | 5 | S. O. Co. No. 95..... | 4,212 | 3,708 | 360.5 | 50.0 | 27.0 | 1904 | Shooter Island, N.Y. | San Francisco, Cal. | Standard Oil Co. |
| 200962 | KTDM | St. s. | 1 | 0 | P. R. R. No. 32..... | 201 | 137 | 99.0 | 24.0 | 12.0 | 1904 | Sparrows Point, Md. | Perth Amboy, N. J. | Penna. R. R. Co. |
| 200980 | KTDP | St. p. | 1 | 2 | J. T. Morse..... | 780 | 410 | 199.0 | 31.0 | 12.1 | 1904 | Boston, Mass..... | Boston, Mass..... | Eastern S. S. Lines. |
| 201033 | KTDR | St. s. | 1 | 3 | Northland..... | 1,387 | 817 | 105.0 | 39.2 | 22.9 | 1904 | Fairhaven, Cal..... | San Francisco, Cal..... | Frank Albers. |
| 201040 | KTDS | St. s. | 5 | 4 | MINNESOTA..... | 20,602 | 13,121 | 622.0 | 73.5 | 19.0 | 1904 | New London, Conn. | New York, N. Y.... | Atlantic Transport Co. |
| 201047 | KTDV | St. s. | 1 | 1 | Joseph Wharton..... | 245 | 101 | 126.0 | 22.3 | 9.8 | 1904 | Wilmington, Del..... | Reedville, Va..... | McNeal, Edwards Co. |
| 201054 | KTFC | St. s. | 1 | 1 | Charles J. Colonna..... | 231 | 157 | 123.5 | 22.0 | 10.5 | 1904 | Berkley, Va..... |do..... | Seaboard Oil & Guano Co. |
| 201058 | KTFD | St. s. | 1 | 2 | Cabrillo..... | 611 | 387 | 182.0 | 32.0 | 13.5 | 1904 | San Pedro, Cal..... | Los Angeles, Cal..... | Wilmington Transportation Co. |
| 201083 | KTFH | St. s. | 1 | 0 | St. Johns..... | 81 | 33 | 80.0 | 20.0 | 8.5 | 1904 | Jacksonville, Fla.... | Jacksonville, Fla.... | Jacksonville Forwarding Co. |
| 201103 | KTFN | St. s. | 4 | 2 | CITY OF ATLANTA..... | 5,433 | 4,111 | 377.5 | 49.0 | 15.8 | 1904 | Chester, Pa..... | Savannah, Ga..... | Ocean S. S. Co. of Savannah. |
| 201104 | KTFP | St. s. | 1 | 2 | EDGAR F. CONEY..... | 153 | 104 | 102.0 | 20.8 | 10.6 | 1904 | Camden, N. J..... | Tampa, Fla..... | Gulf Trading & Transportation Co. |
| 200899 | KTFO | Sch. | 1 | 2 | Cavaller..... | 135 | 90 | 105.2 | 25.0 | 11.2 | 1904 | Essex, Mass..... | Gloucester, Mass..... | Gorton-Paw Vessels Co. |
| 201418 | KTFS | Sch. | 1 | 2 | Mystery..... | 114 | 78 | 98.5 | 23.8 | 11.2 | 1904 | Gloucester, Mass..... |do..... | Do. |
| 201154 | KTGD | *Sch. | 1 | 3 | Horace A. Allyn..... | 859 | 748 | 100.8 | 35.2 | 16.3 | 1904 | Bath, Me..... | Philadelphia, Pa..... | Westmoreland Coal Co. |
| 201167 | KTGH | *Sch. | 1 | 4 | Spring..... | 1,780 | 1,672 | 236.0 | 43.0 | 20.0 | 1904 | Noank, Conn..... |do..... | Reading Co. |
| 201169 | KTGJ | St. s. | 4 | 2 | ONTARIO..... | 3,099 | 1,952 | 292.2 | 42.2 | 15.9 | 1904 | Camden, N. J..... | Baltimore, Md..... | Merchants & Miners' Transportation Co. |
| 201177 | KTGM | St. s. | 1 | 0 | P. R. R. No. 4..... | 121 | 82 | 75.0 | 21.1 | 10.4 | 1904 | Philadelphia, Pa..... | Philadelphia, Pa..... | Penna. R. R. Co. |
| 201200 | KTGP | *Sch. | 1 | 3 | Mingo..... | 954 | 805 | 103.0 | 35.0 | 17.0 | 1904 | Noank, Conn..... |do..... | Reading Co. |
| 201214 | KTGR | Sch. | 1 | 3 | George E. Kilnok..... | 560 | 460 | 152.0 | 30.4 | 12.6 | 1904 | Mystic, Conn..... | New London, Conn. | Carlos Barry. |
| 201265 | KTIB | *Sch. | 1 | 3 | Charles F. Prichard..... | 691 | 753 | 100.0 | 35.3 | 16.1 | 1904 | Bath, Me..... | Philadelphia, Pa..... | Westmoreland Coal Co. |
| 201284 | KTII | Sch. | 1 | 3 | Bluefields..... | 281 | 234 | 134.2 | 29.0 | 9.2 | 1904 | Noank, Conn..... | Mobile, Ala..... | Jewett M. Scott. |
| 201287 | KTIL | St. s. | 1 | 2 | WELLINGTON..... | 334 | 227 | 120.0 | 27.0 | 15.8 | 1904 | Port Richmond, N.Y. | Philadelphia, Pa..... | Henry W. Cook. |
| 201311 | KTIN | St. s. | 3 | 2 | MOHICAN..... | 2,255 | 1,770 | 237.9 | 40.1 | 19.5 | 1904 | Philadelphia, Pa..... | New York, N. Y.... | Clyde S. S. Co. |
| 201348 | KTIS | Sch. | 1 | 2 | Onato..... | 140 | 105 | 101.0 | 24.0 | 11.8 | 1904 | Essex, Mass..... | Boston, Mass..... | American Coasting Co. |
| 201350 | KTIV | Sch. | 3 | 4 | Augustus H. Babcock..... | 1,589 | 1,299 | 210.5 | 41.0 | 19.0 | 1904 | Brewer, Me..... |do..... | Louis K. Thurlow. |
| 201359 | KTIW | St. s. | 1 | 2 | IONIAN..... | 212 | 144 | 101.5 | 23.0 | 12.5 | 1904 | Camden, N. J..... | Philadelphia, Pa..... | Patrick F. Martin. |
| 201360 | KTIJ | St. s. | 1 | 2 | J. W. Terry..... | 130 | 88 | 85.5 | 22.1 | 10.3 | 1904 | Port Richmond, N.Y. | Galveston, Tex..... | Gulf & Interstate R. R. Co. |
| 201365 | KTJC | *Sch. | 1 | 3 | Barry..... | 954 | 805 | 103.0 | 35.0 | 17.0 | 1904 | Noank, Conn..... |do..... | Reading Co. |
| 201376 | KTJF | *Sch. | 2 | 3 | South Land..... | 860 | 835 | 203.0 | 35.0 | 18.0 | 1904 | Jacksonville, Fla.... | Philadelphia, Pa..... | Reading Co. |
| 201378 | KTJG | Sch. | 3 | 4 | Margaret Thomas..... | 1,427 | 1,161 | 201.1 | 40.7 | 16.6 | 1904 | Thomaston, Me..... | Boston, Mass..... | H. W. Cook. |
| 201383 | KTJH | Sch. | 1 | 2 | INDEPENDENT..... | 143 | 103 | 104.8 | 25.7 | 11.4 | 1904 | Essex, Mass..... | Gloucester, Mass..... | Lewis K. Thurlow. |
| 201384 | KTJL | St. s. | 1 | 0 | South..... | 95 | 64 | 82.5 | 10.4 | 8.8 | 1904 | Solomons, Md..... | Philadelphia, Pa..... | Gorton-Paw Vessels Co. |
| 201394 | KTJM | Sch. | 2 | 4 | Ellen Little..... | 999 | 807 | 188.2 | 39.2 | 11.7 | 1904 | Rockland, Me..... | Boston, Mass..... | Lewis K. Thurlow. |
| 201396 | KTJP | Sch. | 1 | 3 | Anna M. Hudson..... | 338 | 299 | 133.5 | 31.8 | 10.0 | 1904 | Bethel, Del..... | Wilmington, Del..... | Harry K. Fooks. |
| 201397 | KTJQ | St. s. | 2 | 2 | YENRUT..... | 505 | 287 | 147.0 | 21.8 | 10.8 | 1891 | Bergen, Norway..... | Philadelphia, Pa..... | John J. Turney. |
| 201425 | KTJV | St. s. | 1 | 2 | Wallele..... | 515 | 339 | 163.4 | 36.0 | 12.5 | 1904 | Fairhaven, Cal..... | Honolulu, Hawaii.. | Inter-Island Steam Navigation Co. |
| 201440 | KTLB | St. s. | 1 | 2 | Norwood..... | 1,323 | 1,017 | 203.0 | 38.5 | 15.0 | 1904 | Winslow, Wash..... | Seattle, Wash..... | Pacific-American Fisheries. |
| 201451 | KTLC | St. s. | 1 | 0 | Anna E. Combes..... | 138 | 114 | 113.0 | 23.2 | 6.0 | 1904 | East Rockaway, N. Y. | Bridgeport, Conn... | Waterside Transp'n. Co. |
| 201458 | KTLE | St. s. | 1 | 2 | Virginian..... | 170 | 122 | 102.5 | 22.5 | 10.4 | 1904 | Camden, N. J..... | Philadelphia, Pa..... | Southern Transp'n. Co. |
| 201462 | KTLL | *Sch. | 1 | 2 | ALLEGHENY..... | 390 | 371 | 170.5 | 27.0 | 9.5 | 1904 | Newburgh, N. Y.... | Port Arthur, Tex.... | Gulf Refining Co. |
| 201483 | KTLL | St. s. | 1 | 2 | San Juan..... | 284 | 128 | 118.0 | 24.5 | 13.5 | 1904 | Seattle, Wash..... | Seattle, Wash..... | San Juan Fishing & Packing Co. |
| 201484 | KTLM | Sch. | 3 | 5 | Jano Palmer..... | 3,138 | 2,823 | 308.6 | 40.0 | 22.4 | 1904 | Boston, Mass..... | New York, N. Y.... | France & Canada S. S. Co. |
| 201520 | KTLS | *Sch. | 1 | 2 | George R. Stetson..... | 675 | 577 | 175.8 | 35.1 | 14.1 | 1904 | Bath, Me..... | Philadelphia, Pa..... | Westmoreland Coal Co. |
| 201526 | KTLL | *Sch. | 1 | 2 | MINGO..... | 397 | 371 | 170.5 | 27.0 | 9.5 | 1904 | Newburgh, N. Y.... | Port Arthur, Tex.... | Gulf Refining Co. |
| 201527 | KTMB | Sch. | 3 | 4 | Addison E. Bullard..... | 1,485 | 1,223 | 218.0 | 42.7 | 19.9 | 1904 | Rockport, Me..... | Mobile, Ala..... | Horace Turner. |
| 201528 | KTMC | St. s. | 1 | 2 | LENAPE..... | 637 | 433 | 157.7 | 29.0 | 17.2 | 1904 | Camden, N. J..... | Philadelphia, Pa..... | Reading Co. |
| 201533 | KTMD | Sch. | 1 | 4 | Judge Boyce..... | 698 | 558 | 177.8 | 37.4 | 13.5 | 1904 | Bath, Me..... | New York, N. Y.... | Robert Badcock. |
| 201535 | KTME | Sch. | 1 | 4 | George W. Trullitt, Jr..... | 770 | 647 | 187.0 | 38.1 | 13.3 | 1904 |do..... | Wilmington, Del..... | George W. Trullitt, Jr. |
| 201543 | KTMI | Sch. | 2 | 4 | E. Starr Jones..... | 010 | 788 | 185.8 | 38.1 | 19.2 | 1904 | Thomaston, Me..... | Rockland, Me..... | George Elliot. |
| 201544 | KTMJ | St. s. | 1 | 2 | Vanguard..... | 358 | 228 | 137.5 | 32.5 | 10.8 | 1904 | Alameda, Cal..... | San Francisco, Cal..... | E. J. Dodge Co. |
| 201545 | KTML | St. s. | 1 | 0 | Arabs..... | 155 | 91 | 109.5 | 24.5 | 12.0 | 1904 | San Francisco, Cal..... |do..... | Associated Oil Co. |
| 201550 | KTMP | G. s. | 2 | 3 | Ozmo..... | 746 | 562 | 160.0 | 38.8 | 16.8 | 1904 | Marshfield, Ore..... |do..... | G. W. McNear (Inc.). |
| 201556 | KTMR | St. s. | 1 | 2 | ELMER A. KEELER..... | 236 | 160 | 111.4 | 23.9 | 12.9 | 1901 | Port Richmond, N.Y. | New York, N. Y.... | Elmer A. Keeler. |
| 201559 | KTMY | Sch. | 1 | 3 | Perlis A. Colwell..... | 510 | 440 | 160.5 | 35.2 | 12.0 | 1904 | Phippsburg, Me..... |do..... | New York & West France Shipping Co. (Inc.). |
| 201587 | KTNC | Sch. | 2 | 6 | Ruth E. Merrill..... | 3,003 | 2,359 | 301.0 | 48.2 | 23.7 | 1904 | Bath, Me..... |do..... | French Overseas Corp. |
| 201563 | KTND | St. s. | 1 | 0 | SOCONY 11..... | 129 | 87 | 81.7 | 20.5 | 9.9 | 1904 | Philadelphia, Pa..... |do..... | Standard Oil Co. (N.Y.) |

SEAGOING VESSELS, ARRANGED IN THE ORDER OF SIGNAL LETTERS—Continued.

[Steel vessels in SMALL CAPITALS, Iron in *italics*, wood in roman.]

| Official No. | Signal letters. | Rig. | Decks. | Masts. | Name of vessel. | Gross tonnage. | Net tonnage. | Length. | Breadth. | Depth. | When built. | Where built. | Home port (where permanent document issues). | Name of managing or principal owner. |
|--------------|-----------------|--------|--------|--------|--------------------------|----------------|--------------|---------|----------|--------|-------------|---------------------------|--|--|
| 201504 | KTNF | St. s. | 1 | 0 | ATLANTIC..... | 129 | 87 | 81.7 | 20.5 | 9.9 | 1904 | Philadelphia, Pa.... | Philadelphia, Pa.... | Atlantic Refining Co. |
| 201603 | KTNG | *Sch. | 1 | 3 | Molino..... | 954 | 285 | 193.6 | 35.0 | 17.6 | 1904 | Noank, Conn..... | do. | Reading Co. |
| 201604 | KTNI | *Sch. | 1 | 3 | Worcester..... | 625 | 594 | 200.0 | 30.1 | 12.6 | 1904 | Elkton, Md..... | Baltimore, Md..... | P. Dougherty Co. |
| 93108 | KTNM | Ga. s. | 1 | 2 | Mary P. Mosquita..... | 81 | 47 | 84.5 | 22.7 | 9.0 | 1901 | Essex, Mass..... | New York, N. Y..... | Calhoun Dry |
| 201630 | KTNP | *Sch. | 1 | 5 | John Forsyth..... | 2,198 | 2,067 | 279.4 | 47.4 | 21.5 | 1904 | New London, Conn. | New London, Conn. | Thames Boat Co. |
| 201637 | KTNR | Sch. | 2 | 5 | Dorothy B. Barrett..... | 2,088 | 1,789 | 259.5 | 45.4 | 25.1 | 1904 | Bath, Me..... | Bath, Me..... | Gardner G. Barrett |
| 201638 | KTNS | Sch. | 2 | 3 | Monterey..... | 1,854 | 1,694 | 260.0 | 39.5 | 24.0 | 1878 | Southampton, Eng. | San Francisco, Cal.. | Associated Oil Co. |
| 201645 | KTNW | St. s. | 3 | 2 | CAPTAIN A. F. LUCAS..... | 4,188 | 3,257 | 360.0 | 50.0 | 21.5 | 1904 | Richmond, Va..... | do. | Standard Oil Co. (Cal.) |
| 201655 | KTPO | Sch. | 2 | 4 | Alice May Davenport..... | 1,144 | 952 | 104.6 | 39.4 | 18.3 | 1905 | Bath, Mo..... | New York, N. Y..... | Joso Daniel Mateo de Acosta. |
| 201658 | KTPF | Sch. | 1 | 4 | Momie T..... | 590 | 475 | 109.2 | 30.5 | 13.3 | 1904 | Myrtle, Conn..... | Wilmington, Del.... | Gulf Navigation Corp. |
| 162281 | KTPG | St. s. | 1 | 2 | Helen P. Drew..... | 309 | 142 | 134.6 | 32.2 | 10.5 | 1904 | Hoquiam, Wash.... | San Francisco, Cal.. | Goodyear Redwood Co. |
| 201673 | KTPH | *Sch. | 1 | 4 | Cumru..... | 1,780 | 1,672 | 256.0 | 43.0 | 20.0 | 1905 | Noank, Conn..... | Philadelphia, Pa.... | Reading Co. |
| 201688 | KTPN | Sch. | 1 | 4 | Orleans..... | 751 | 605 | 190.0 | 38.0 | 13.9 | 1905 | Bath, Me..... | Boston, Mass..... | R. R. Freeman. |
| 201690 | KTPB | St. s. | 1 | 0 | GEO. F. RANDOLPH..... | 211 | 144 | 112.0 | 23.0 | 11.2 | 1905 | Baltimore, Md..... | Baltimore, Md..... | Balto. & Ohio R.R. Co. |
| 105329 | KTQF | Sch. | 1 | 2 | Augusta H. Johnson..... | 65 | 62 | 75.5 | 21.7 | 7.5 | 1874 | Gloucester, Mass... | Boothbay, Me..... | E. W. Lewis. |
| 136232 | KTQH | Sch. | 1 | 2 | ERINA AND H..... | 04 | 62 | 84.7 | 23.0 | 9.2 | 1891 | Essex, Mass..... | Providence, R. I.... | James F. Silva. |
| 201723 | KTQP | St. p. | 2 | 2 | PROVIDENCE..... | 4,305 | 2,502 | 379.4 | 50.0 | 18.0 | 1905 | Quincy, Mass..... | Fall River, Mass... | New England S. S. Co. |
| 201735 | KTRQ | Sch. | 3 | 4 | Governor Powers..... | 1,962 | 1,579 | 237.2 | 44.3 | 20.8 | 1905 | Rockland, Me..... | Boston, Mass..... | Lewis K. Thurlow. |
| 201785 | KTRF | St. s. | 1 | 0 | Hercules..... | 163 | 111 | 93.0 | 24.8 | 9.0 | 1905 | Tomkins Cove, N. Y. | New York, N. Y.... | New York & Cuba Mail S. S. Co. |
| 201799 | KTRG | Sch. | 1 | 2 | Benjamin M. Wallace..... | 77 | 53 | 82.2 | 22.3 | 9.1 | 1905 | Essex, Mass..... | do. | Chesbro Bros. |
| 77131 | KTRN | Ga. s. | 1 | 2 | John A. Erlsson..... | 60 | 57 | 75.5 | 20.0 | 8.4 | 1894 | do. | Savannah, Ga..... | Ocean, Lake & River Fish Co. |
| 201828 | KTRW | *Sch. | 2 | 3 | South East..... | 698 | 835 | 203.0 | 35.0 | 18.0 | 1905 | Jacksonville, Fla... | Jacksonville, Fla... | A. G. Cummer. |
| 201861 | KT8B | St. s. | 1 | 2 | Sea Foam..... | 339 | 205 | 127.0 | 32.0 | 10.0 | 1905 | Aberdeen, Wash.... | San Francisco, Cal.. | Chas. H. Higgins. |
| 201886 | KT8D | *Sch. | 2 | 3 | Lewis H. St. John..... | 1,741 | 1,620 | 225.4 | 42.3 | 23.7 | 1895 | Parramore, Nova Scotia. | New York, N. Y.... | J. B. King Transportation Co. |
| 201887 | KT8F | *Sch. | 1 | 3 | AVONDALE..... | 1,111 | 1,051 | 205.5 | 33.7 | 17.1 | 1905 | Newburgh, N. Y.... | do. | Bay S. S. Co. of America (Ltd.). |
| 201912 | KT8J | St. s. | 2 | 2 | BERWIND..... | 2,589 | 1,607 | 288.0 | 39.3 | 22.5 | 1893 | Bunderland, Eng... | do. | New York & Porto Rico S. S. Co. |
| 201914 | KT8M | St. s. | 1 | 2 | WASP..... | 641 | 367 | 170.0 | 37.3 | 13.1 | 1905 | Fairhaven, Cal.... | San Francisco, Cal.. | Wasp S. S. Co. |
| 201920 | KT8Q | St. s. | 3 | 2 | CHIFFEWA..... | 2,690 | 2,155 | 275.9 | 40.1 | 19.5 | 1905 | Philadelphia, Pa.... | New York, N. Y.... | Clyde S. S. Co. |
| 201935 | KT8V | Sch. | 1 | 4 | Camilla May Pago..... | 683 | 567 | 176.0 | 36.5 | 14.2 | 1905 | Bath, Mo..... | do. | France & Canada S. S. Corp. |
| 201951 | KT8W | *Sch. | 2 | 4 | Augusta W. Snow..... | 830 | 671 | 183.3 | 30.5 | 17.1 | 1905 | Brower, Mo..... | Boston, Mass..... | Louis K. Thurlow. |
| 201970 | KT8V | St. s. | 3 | 2 | ONONDAGA..... | 2,690 | 2,155 | 275.9 | 40.1 | 19.5 | 1905 | Philadelphia, Pa.... | New York, N. Y.... | Clyde S. S. Co. |
| 202077 | KTVP | Ga. s. | 2 | 2 | Anvil..... | 363 | 276 | 116.0 | 24.5 | 16.5 | 1905 | San Francisco, Cal.. | San Francisco, Cal.. | W. Roalza & Co. (Inc.) |
| 202174 | KTWF | St. s. | 1 | 2 | WINDBER..... | 2,837 | 2,093 | 200.0 | 40.1 | 21.0 | 1889 | West Hartlepool, England. | Seattle, Wash..... | Pacific American Fisheries (Inc.) |
| 202224 | KTWJ | St. s. | 2 | 2 | La Primera..... | 1,083 | 638 | 171.0 | 37.3 | 13.1 | 1905 | Fairhaven, Cal.... | San Francisco, Cal.. | Standard Oil Co. (Cal.) |
| 202235 | KTWP | Sch. | 1 | 3 | Helveta..... | 499 | 425 | 157.4 | 30.2 | 12.8 | 1905 | Rockland, Me..... | Rockland, Me..... | R. K. Snow. |
| 161870 | KTWW | St. s. | 1 | 3 | Vasco..... | 298 | 160 | 131.0 | 22.4 | 10.3 | 1893 | Newcastle, Eng.... | New York, N. Y.... | New York & Porto Rico S. S. Co. |
| 202377 | KVBN | Sch. | 1 | 4 | Charles Whittemore..... | 693 | 582 | 177.0 | 38.2 | 14.0 | 1905 | Myrtle, Conn..... | Boston, Mass..... | Francis G. Boggs. |
| 202426 | KVBR | St. s. | 1 | 4 | Frances Hyde..... | 739 | 383 | 174.0 | 39.1 | 12.7 | 1905 | Bath, Mo..... | New York, N. Y.... | Peter Petraens. |
| 202430 | KVBS | St. s. | 1 | 0 | Robert W. Johnson..... | 204 | 138 | 107.0 | 22.2 | 7.8 | 1905 | Noank, Conn..... | Portsmouth, N. J. | Middlesex Transportation Co. |
| 202489 | KVOD | St. s. | 1 | 2 | MONOCACY..... | 617 | 420 | 158.0 | 29.1 | 17.0 | 1905 | Sparrows Point, Md | Philadelphia, Pa.... | Reading Co. |
| 202491 | KVOF | St. s. | 3 | 2 | ONONDAGA..... | 3,630 | 2,276 | 401.0 | 39.0 | 21.9 | 1880 | Belfast, Ireland.... | New York, N. Y.... | Oregon S. S. Corp. |
| 202560 | KVCG | Sch. | 1 | 4 | Ruth B. Cobb..... | 620 | 530 | 182.6 | 37.2 | 15.6 | 1905 | Rockland, Me..... | do. | Cobb Navigation Corp. |
| 202525 | KVCJ | Sch. | 1 | 2 | Rose Dorothea..... | 147 | 108 | 108.7 | 24.6 | 12.0 | 1905 | Essex, Mass..... | Provincetown, Mass. | Joseph Crowell. |
| 202562 | KVCN | Sch. | 1 | 4 | Tifton..... | 504 | 476 | 173.0 | 30.2 | 13.8 | 1905 | Myrtle, Conn..... | Boston, Mass..... | Ralph C. Emery. |
| 202560 | KVCP | St. s. | 1 | 2 | Johan Poulsen..... | 650 | 423 | 170.1 | 39.1 | 13.5 | 1905 | Everett, Wash.... | San Francisco, Cal.. | Steamer Johan Poulsen Co. |
| 202570 | KVCQ | *Sch. | 1 | 2 | Manatwny..... | 721 | 623 | 177.0 | 35.0 | 14.2 | 1905 | Noank, Conn..... | Philadelphia, Pa.... | Reading Co. |
| 202622 | KVCW | Ga. s. | 1 | 3 | Oregon..... | 343 | 304 | 130.1 | 35.2 | 9.9 | 1905 | Prosper, Ore..... | Coos Bay, Ore..... | Crowley Launch & Tubboat Co. |
| 202631 | KVDB | St. s. | 1 | 0 | TRANSFER No. 19.. | 270 | 183 | 112.0 | 26.2 | 14.0 | 1905 | Philadelphia, Pa.... | New Haven, Conn... | New York, New Haven & Hartford R. R. Co. Do. |
| 202634 | KVDC | St. s. | 1 | 0 | TRANSFER No. 20.. | 270 | 183 | 112.0 | 26.2 | 14.0 | 1905 | do. | do. | do. |
| 202646 | KVDF | Sch. | 2 | 3 | Elizabeth Dantler..... | 424 | 301 | 134.0 | 25.9 | 15.4 | 1897 | Glasgow, Scotland.. | New York, N. Y.... | Palmer Shipping Co. |
| 202662 | KVDH | *Sch. | 1 | 2 | Tulphocken..... | 721 | 623 | 177.0 | 35.0 | 14.2 | 1905 | Noank, Conn..... | Philadelphia, Pa.... | Reading Co. |
| 200920 | KVDJ | St. s. | 2 | 0 | INDIANAPOLIS..... | 705 | 520 | 180.0 | 32.0 | 18.6 | 1904 | Toledo, Ohio..... | Seattle, Wash..... | Puget Sound Nav. Co. |
| 202680 | KVDL | Sch. | 1 | 3 | Joseph P. Cooper..... | 315 | 285 | 150.4 | 28.2 | 10.2 | 1905 | Sharptown, Md..... | Mobile, Ala..... | J. F. Beauchamp. |
| 202687 | KVDP | St. s. | 1 | 2 | J. B. Stetson..... | 837 | 521 | 181.0 | 39.4 | 13.4 | 1905 | Winslow, Wash.... | San Francisco, Cal.. | Pacific Mercantile Marine Co. |
| 202699 | KVDQ | Sch. | 1 | 4 | Robert P. Murphy..... | 697 | 573 | 175.3 | 37.1 | 13.5 | 1905 | Bath, Me..... | Bath, Me..... | F. L. Dumton. |
| 202701 | KVDR | *Sch. | 1 | 2 | Tamanend..... | 721 | 623 | 177.0 | 35.0 | 14.2 | 1905 | Noank, Conn..... | Philadelphia, Pa.... | Reading Co. |
| 202715 | KVDS | Sch. | 1 | 3 | Harrison T. Beacham..... | 299 | 266 | 143.0 | 29.0 | 9.0 | 1905 | Baltimore, Md..... | Mobile, Ala..... | Lemuel A. Scott. |

SEAGOING VESSELS, ARRANGED IN THE ORDER OF SIGNAL LETTERS—Continued.

[Steel vessels in SMALL CAPITALS, Iron in *italics*, wood in roman.]

| Official No. | Signal letters. | Rig. | Decks. | Masts. | Name of vessel. | Gross tonnage. | Net tonnage. | Length. | Breadth. | Depth. | When built. | Where built. | Home port (where permanent document issues). | Name of managing or principal owner. |
|--------------|-----------------|---------|--------|--------|-------------------------|----------------|--------------|--------------|--------------|--------------|-------------|----------------------|--|--------------------------------------|
| | | | | | | | | <i>Feet.</i> | <i>Feet.</i> | <i>Feet.</i> | | | | |
| 202751 | KVDW | St. s. | 1 | 0 | BERNARDSVILLE.... | 181 | 123 | 93.7 | 24.0 | 11.1 | 1900 | Port Richmond, N. Y. | New York, N. Y. | D., J., & W. R. R. Co. |
| 202763 | KVFB | St. s. | 1 | 2 | Thomas L. Wand.... | 691 | 371 | 174.0 | 38.0 | 12.3 | 1906 | Aberdeen, Wash. | Mobile, Ala. | Horace Turner. |
| 202783 | KVFG | St. s. | 1 | 0 | HUGH L. BOND, JR. | 212 | 144 | 112.0 | 23.1 | 11.2 | 1906 | Baltimore, Md. | Baltimore, Md. | Baltimore & Ohio R. Co. |
| 202806 | KVFM | St. s. | 1 | 2 | Yosemite..... | 827 | 525 | 193.0 | 40.0 | 15.3 | 1900 | Fairhaven, Cal. | San Francisco, Cal. | Pope & Talbot (Inc.). |
| 202810 | KVFP | *Sch. | 1 | 2 | Pocopson..... | 721 | 623 | 177.0 | 35.0 | 14.2 | 1900 | Noank, Conn. | Philadelphia, Pa. | Reading Co. |
| 202856 | KVFW | St. s. | 1 | 0 | RIVERSIDE..... | 300 | 204 | 118.1 | 25.0 | 8.7 | 1900 | Port Richmond, N. Y. | New York, N. Y. | Health Department. |
| 3922 | KVGC | Sch. | 1 | 2 | Hertha and Pearl.... | 114 | 77 | 95.5 | 24.8 | 9.8 | 1902 | Gloucester, Mass. | do. | John G. Nilsen. |
| 100750 | KVGD | (G. s.) | 1 | 2 | Irene and May..... | 91 | 58 | 89.8 | 22.6 | 9.0 | 1901 | Essex, Mass. | do. | John R. Ericsson. |
| 202921 | KVGS | St. s. | 1 | 2 | <i>Krech</i> | 220 | 100 | 130.0 | 22.8 | 13.0 | 1871 | Buffalo, N. Y. | Port Arthur, Tex. | Gulf Export & Trans. Co. |
| 202930 | KVGT | St. s. | 2 | 2 | PEQUONNOCK..... | 2,930 | 1,980 | 275.7 | 45.1 | 10.7 | 1906 | Chester, Pa. | New London, Conn. | New England S. S. Co. |
| 203001 | KVHF | St. p. | 1 | 2 | SOUTH SHORE..... | 874 | 510 | 200.0 | 32.5 | 11.5 | 1900 | Quincy, Mass. | Boston, Mass. | Nantucket Beach Steamboat Co. |
| 203028 | KVHR | *Sch. | 1 | 2 | MAGNOLIA..... | 681 | 663 | 171.0 | 31.0 | 15.0 | 1900 | Camden, N. J. | Port Arthur, Tex. | Texas Co. |
| 203044 | KVHS | (G. s.) | 1 | 1 | Daisy..... | 85 | 78 | 85.7 | 16.6 | 7.2 | 1906 | New Rochelle, N. Y. | New Orleans, La. | Conservation Commission of La. |
| 203045 | KVHT | St. s. | 1 | 2 | Tiverton..... | 557 | 339 | 155.0 | 36.0 | 12.7 | 1906 | Hoquiam, Wash. | San Francisco, Cal. | Steamer Tiverton Co. |
| 203067 | KVJD | Sch. | 1 | 2 | Thomas S. Gorton.... | 140 | 92 | 100.0 | 25.4 | 11.5 | 1905 | Essex, Mass. | Gloucester, Mass. | Gorton-Paw Vessels Co. |
| 203089 | KVJL | Sch. | 1 | 3 | Sawyer Brothers.... | 347 | 278 | 120.0 | 32.3 | 10.3 | 1906 | Millbridge, Me. | New York, N. Y. | Philip Stauderman. |
| 203110 | KVJR | St. s. | 4 | 2 | Mexico..... | 6,207 | 3,820 | 400.0 | 60.2 | 17.5 | 1906 | Philadelphia, Pa. | do. | New York & Cuba Mail S. S. Co. |
| 203149 | KVLC | Sch. | 2 | 4 | Florence Thurlow.... | 1,042 | 640 | 191.0 | 39.2 | 12.1 | 1906 | Rockland, Me. | Boston, Mass. | Lewis K. Thurlow. |
| 203181 | KVLJ | St. s. | 1 | 0 | P. R. R. No. 5..... | 180 | 126 | 92.0 | 24.0 | 11.8 | 1900 | Sparrows Point, Md. | New York, N. Y. | Penna. R. R. Co. |
| 203157 | KVLP | *Sch. | 1 | 2 | Pittston..... | 460 | 440 | 180.0 | 30.0 | 14.0 | 1906 | Sharptown, Md. | do. | Neptune Lins (Inc.). |
| 203183 | KVLQ | St. s. | 1 | 1 | Gosnold..... | 181 | 99 | 103.0 | 24.3 | 9.4 | 1906 | Noank, Conn. | New Bedford, Mass. | New Bedford Tow-boat Co. |
| 203192 | KVLS | St. s. | 1 | 2 | Sven..... | 618 | 370 | 174.0 | 38.2 | 13.3 | 1906 | Fairhaven, Cal. | San Francisco, Cal. | Henry Wilson. |
| 203193 | KVLT | (G. s.) | 1 | 2 | Florgyn..... | 200 | 156 | 117.0 | 27.0 | 12.8 | 1900 | Noank, Conn. | do. | Antonia Chiris Co. (Inc.). |
| 203205 | KVMC | St. s. | 1 | 0 | P. R. R. No. 10..... | 186 | 126 | 92.0 | 24.0 | 11.8 | 1900 | Sparrows Point, Md. | New York, N. Y. | Penna. R. R. Co. |
| 121275 | KVMF | St. s. | 1 | 0 | P. R. R. No. 14..... | 186 | 126 | 92.0 | 24.0 | 11.8 | 1900 | do. | do. | do. |
| 203255 | KVMH | (G. s.) | 1 | 1 | M. J. R. III..... | 41 | 28 | 60.0 | 17.4 | 8.5 | 1903 | South Boston, Mass. | do. | Frederick Wreggo. |
| 203255 | KVML | St. s. | 1 | 1 | George F. McCaffrey.. | 150 | 100 | 85.0 | 27.0 | 10.0 | 1906 | Tomkins Cove, N. Y. | do. | Owen McCaffrey Sons. |
| 202752 | KVMP | Sch. | 1 | 2 | Athlete..... | 132 | 96 | 107.4 | 25.0 | 11.0 | 1900 | Essex, Mass. | Gloucester, Mass. | Gorton-Paw Vessels Co. |
| 203404 | KVNF | *Sch. | 1 | 2 | Nesliaminy..... | 721 | 623 | 177.0 | 35.0 | 14.2 | 1906 | Noank, Conn. | Philadelphia, Pa. | Reading Co. |
| 203328 | KVNJ | St. s. | 1 | 2 | Tamalpais..... | 574 | 422 | 165.2 | 36.0 | 13.0 | 1906 | Hoquiam, Wash. | San Francisco, Cal. | E. K. Wood Lumber Co. |
| 203337 | KVNL | St. s. | 1 | 0 | GENERAL G. M. SORREL. | 169 | 115 | 92.0 | 21.5 | 10.8 | 1906 | Chester, Pa. | New York, N. Y. | Ocean S. S. Co. |
| 203360 | KVNM | St. s. | 1 | 0 | AUROHA..... | 234 | 159 | 98.0 | 25.0 | 12.0 | 1906 | Camden, N. J. | do. | Lehigh Valley Tpn. Co. |
| 203387 | KVNR | St. s. | 1 | 0 | Charles A. McCaffrey | 197 | 134 | 101.1 | 25.0 | 12.0 | 1906 | Noank, Conn. | do. | Owen McCaffrey's Sons. |
| 203422 | KVNS | St. s. | 2 | 2 | RALEIGH..... | 1,185 | 805 | 222.5 | 33.0 | 21.3 | 1906 | Sparrows Point, Md. | Baltimore, Md. | Baltimore Steam Packet Co. |
| 203423 | KVNT | Sch. | 2 | 4 | Elisha Atkins..... | 1,259 | 1,049 | 202.0 | 40.9 | 21.1 | 1906 | Bath, Me. | New York, N. Y. | Lawrence J. Kennedy. |
| 203425 | KVNW | St. s. | 3 | 2 | KATAHDIN..... | 2,090 | 2,155 | 275.9 | 40.1 | 10.5 | 1900 | Philadelphia, Pa. | do. | Clyde S. S. Co. |
| 107214 | KVPB | Sch. | 1 | 2 | Altair..... | 66 | 56 | 72.0 | 21.2 | 8.0 | 1896 | Pt. Townsend, Wash. | San Francisco, Cal. | Governor of Tutulla. |
| 203447 | KVPD | *Sch. | 1 | 2 | Cacoosing..... | 721 | 623 | 177.0 | 35.0 | 14.2 | 1906 | Noank, Conn. | Philadelphia, Pa. | Reading Co. |
| 203448 | KVPE | St. s. | 1 | 2 | Raymond..... | 695 | 350 | 182.4 | 38.0 | 13.0 | 1900 | Prosper, Oreg. | San Francisco, Cal. | Sudden & Christenson. |
| 203460 | KVPH | *Sch. | 1 | 3 | NUMBER TWENTY-FOUR. | 1,566 | 1,520 | 227.0 | 38.1 | 19.6 | 1906 | Camden, N. J. | Boston, Mass. | Consolidation Coast-wise Co. |
| 203508 | KVPM | St. s. | 1 | 3 | Hoquiam..... | 644 | 440 | 174.0 | 38.2 | 13.3 | 1900 | Fairhaven, Cal. | San Francisco, Cal. | Nelson Andrews. |
| 203509 | KVPR | Sch. | 1 | 3 | Annie M. Murphy.... | 589 | 481 | 165.4 | 36.1 | 12.9 | 1900 | Millbridge, Me. | Mobile, Ala. | John G. Murphy. |
| 203545 | KVPT | *Sch. | 1 | 3 | NUMBER TWENTY-FIVE. | 1,560 | 1,530 | 227.0 | 38.1 | 19.8 | 1900 | Camden, N. J. | Boston, Mass. | Consolidation Coast-wise Co. |
| 203547 | KVPW | St. s. | 1 | 0 | EDMUND MORAN.... | 102 | 70 | 72.5 | 20.1 | 8.4 | 1900 | Philadelphia, Pa. | New York, N. Y. | Moran Towing & Transportation Co. |
| 203534 | KVQB | St. s. | 1 | 2 | Washington..... | 539 | 367 | 159.0 | 35.3 | 12.4 | 1906 | Seattle, Wash. | San Francisco, Cal. | Little River S. S. Co. |
| 203577 | KVQC | Sch. | 2 | 4 | Rostellan..... | 999 | 879 | 207.0 | 38.0 | 19.8 | 1900 | Belfast, Me. | New York, N. Y. | Cosmopolitan Shipping Co. (Inc.). |
| 203581 | KVQJ | Sch. | 1 | 3 | Herbert May..... | 384 | 318 | 140.0 | 33.4 | 10.4 | 1900 | Phippsburg, Me. | do. | Kunhardt & Co. |
| 203581 | KVQH | St. s. | 1 | 2 | GYPSUM KING..... | 581 | 331 | 151.9 | 29.6 | 18.2 | 1900 | Pt. Richmond, N. Y. | do. | J. B. King Transportation Co. |
| 203584 | KVQJ | St. s. | 1 | 2 | GOVERNOR COBB..... | 2,522 | 1,556 | 289.1 | 54.0 | 18.0 | 1906 | Chester, Pa. | Boston, Mass. | Eastern S. S. Lines. |
| 203590 | KVQM | St. s. | 1 | 0 | Natamah..... | 99 | 84 | 60.0 | 17.0 | 5.2 | 1906 | Baltimore, Md. | Pensacola, Fla. | Charles E. Mason. |
| 203594 | KVQN | St. s. | 1 | 1 | NEW YORK CENTRAL No. 5. | 410 | 278 | 100.4 | 30.5 | 11.5 | 1906 | Pt. Richmond, N. Y. | New York, N. Y. | New York Central R. Co. |
| 203445 | KVQS | St. s. | 1 | 0 | Princess..... | 151 | 103 | 107.0 | 22.2 | 10.7 | 1906 | Baltimore, Md. | do. | Cahill Towing Line (Inc.). |
| 203616 | KVQT | Sch. | 3 | 4 | Northland..... | 2,047 | 1,702 | 242.2 | 44.1 | 22.0 | 1906 | Rockland, Me. | do. | Cyclades Transp. Co. |
| 203602 | KVQW | St. s. | 1 | 2 | Jim Butler..... | 642 | 343 | 180.0 | 38.0 | 12.0 | 1906 | Aberdeen, Wash. | San Francisco, Cal. | Jim Butler Steamer Co. |
| 203629 | KVRD | St. s. | 2 | 3 | W. R. PORTER..... | 4,901 | 3,524 | 385.0 | 49.7 | 29.0 | 1906 | Newport News, Va. | do. | Associated Oil Co. |
| 203637 | KVRG | St. s. | 1 | 2 | WATUPPA..... | 190 | 129 | 105.0 | 22.0 | 11.8 | 1906 | Pt. Richmond, N. Y. | Fall River, Mass. | Staples Tpn. Co. |
| 203647 | KVRH | St. s. | 1 | 1 | Comport..... | 180 | 122 | 96.4 | 30.4 | 9.7 | 1900 | Tottenville, N. Y. | New York, N. Y. | New York & Cuba Mail S. S. Co. |
| 203681 | KVRL | St. s. | 3 | 2 | MOMUS..... | 6,878 | 4,326 | 410.0 | 53.2 | 25.6 | 1900 | Philadelphia, Pa. | do. | Southern Pacific Co. |

SEAGOING VESSELS, ARRANGED IN THE ORDER OF SIGNAL LETTERS—Continued.

[Steel vessels in SMALL CAPITALS, iron in *italics*, wood in roman.]

| Official No. | Signal letters. | Rig. | Decks. | Masts. | Name of vessel. | Gross tonnage. | Net tonnage. | Length. | Breadth. | Depth. | When built. | Where built. | Home port (where permanent document issues). | Name of managing or principal owner. |
|--------------|-----------------|--------|--------|--------|--------------------|----------------|--------------|---------|----------|--------|-------------|---------------------|--|---|
| 203687 | KVRN | *Sch. | 1 | 2 | R. W. Macdonald... | 630 | 590 | 199.0 | 32.1 | 11.7 | 1906 | Elkton, Md. | Wilmington, Del. | Eastern Transp. Co. |
| 107228 | KVRS | St. s. | 1 | 2 | ARAGON | 1,450 | 1,072 | 247.7 | 42.6 | 14.8 | 1896 | Wyandotte, Mich. | New York, N. Y. | Atlantic Coast Lumber Corp. |
| 127440 | KVRW | St. s. | 2 | 0 | CHIPPEWA | 1,111 | 644 | 200.0 | 34.4 | 10.8 | 1900 | Toledo, Ohio | Seattle, Wash. | Puget Sound Nav. Co. |
| 100730 | KVSB | St. s. | 2 | 2 | IROQUOIS | 1,169 | 795 | 214.0 | 34.4 | 21.2 | 1901 | do. | do. | do. |
| 203747 | KVBF | St. s. | 1 | 2 | Daisy Freeman | 613 | 436 | 173.5 | 38.6 | 13.3 | 1906 | Fairhaven, Cal. | San Francisco, Cal. | Parr McCormick S. S. Co. |
| 203760 | KVBJ | St. s. | 1 | 0 | POCOMOKE | 293 | 199 | 125.0 | 25.0 | 12.6 | 1906 | Camden, N. J. | Philadelphia, Pa. | N. Y., Phila. & Norfolk R. R. Co. |
| 203772 | KVBM | St. s. | 1 | 1 | Knickerbocker | 310 | 192 | 130.0 | 32.9 | 10.0 | 1907 | Noank, Conn. | New York, N. Y. | New York & Hastings Steamboat Co. |
| 111443 | KVBO | St. s. | 1 | 0 | RADIANT | 81 | 55 | 74.0 | 18.0 | 9.0 | 1903 | Philadelphia, Pa. | Cape Charles, Va. | Atlantic Refining Co. |
| 203782 | KVBR | St. s. | 1 | 0 | INDUSTRY | 163 | 111 | 87.0 | 23.6 | 12.0 | 1906 | Pt. Richmond, N. Y. | New York, N. Y. | Havemeyers & Elder. |
| 203795 | KVBW | St. s. | 3 | 2 | TUBCAN | 2,415 | 1,642 | 275.5 | 42.1 | 18.0 | 1907 | Sparrows Point, Md. | do. | Munson S. S. Line. |
| 203805 | KVTB | St. s. | 1 | 2 | WYOMING | 398 | 270 | 140.0 | 26.8 | 15.5 | 1906 | Pt. Richmond, N. Y. | Perth Amboy, N. J. | Lehigh Valley Transportation Co. |
| 203808 | KVTO | St. s. | 1 | 2 | Florence Ward | 266 | 152 | 105.9 | 24.4 | 14.2 | 1907 | Fairhaven, Cal. | New York, N. Y. | Commercial Pacific Cable Co. |
| 203811 | KVTD | St. s. | 2 | 2 | DELAWARE | 1,907 | 1,382 | 250.5 | 40.0 | 25.0 | 1907 | Wilmington, Del. | do. | Clyde S. S. Co. |
| 203813 | KVTF | St. s. | 4 | 2 | PRESIDENT | 5,453 | 2,540 | 391.9 | 48.2 | 19.7 | 1907 | Camden, N. J. | do. | Pacific Coast Co. |
| 203820 | KVTF | Joh. | 1 | 4 | Jacksonville | 620 | 647 | 179.4 | 30.2 | 13.8 | 1906 | Jacksonville, Fla. | Providence, R. I. | Alfred J. Miller. |
| 203828 | KVTI | St. s. | 1 | 0 | Balutalon | 184 | 125 | 107.5 | 22.5 | 11.0 | 1907 | Camden, N. J. | New York, N. Y. | James McWilliams. |
| 203840 | KVTM | St. s. | 1 | 0 | El Chico | 162 | 103 | 81.5 | 21.2 | 12.6 | 1907 | Wilmington, Del. | do. | Southern Pacific Co. |
| 203850 | KVTR | St. s. | 2 | 2 | OSSABAW | 2,697 | 2,043 | 300.0 | 41.0 | 25.8 | 1907 | Quincy, Mass. | do. | Atlantic, Gulf & West Indies S. S. Lines. |
| 203859 | KVTS | St. s. | 1 | 2 | Helene | 672 | 307 | 172.1 | 38.0 | 13.2 | 1906 | Hoquiam, Wash. | San Francisco, Cal. | Emil T. Kruse. |
| 203894 | KVWD | St. s. | 1 | 2 | Temple E. Dorr | 682 | 367 | 170.4 | 38.0 | 12.3 | 1907 | do. | do. | Hicks-Hauptman Navigation Co. |
| 203923 | KVWH | St. s. | 2 | 2 | SUN | 4,836 | 3,501 | 382.0 | 40.0 | 20.0 | 1907 | Newport News, Va. | Philadelphia, Pa. | Sun Co. |
| 203925 | KVWJ | St. s. | 2 | 2 | PAWNEY | 1,907 | 1,382 | 250.5 | 40.0 | 25.0 | 1907 | Wilmington, Del. | New York, N. Y. | Clyde S. S. Co. |
| 203928 | KVWL | St. s. | 1 | 2 | Wellesley | 770 | 432 | 180.3 | 38.0 | 13.8 | 1907 | Prosper, Ore. | San Francisco, Cal. | Steamer Wellesley Co. |
| 203953 | KVWP | St. s. | 2 | 2 | Ocmulgee | 2,667 | 2,042 | 300.0 | 41.0 | 25.8 | 1907 | Quincy, Mass. | New York, N. Y. | Atlantic, Gulf & West Indies S. S. Lines. |
| 203967 | KVWS | Ga. s. | 1 | 0 | Virginia | 26 | 20 | 61.6 | 10.4 | 5.8 | 1906 | City Island, N. Y. | Portland, Me. | Henry D. S. Woodbury. |
| 203969 | KVWT | St. s. | 1 | 0 | MACHIGONNE | 425 | 289 | 136.5 | 20.0 | 9.6 | 1907 | Philadelphia, Pa. | Boston, Mass. | Boston, Nahant & Pines Smbt. Co. |
| 203971 | KWBC | St. s. | 3 | 2 | MEXICAN | 8,673 | 5,514 | 472.3 | 57.2 | 32.3 | 1907 | San Francisco, Cal. | New York, N. Y. | American-Hawaiian S. S. Co. |
| 203972 | KWBD | St. s. | 2 | 0 | COLUMBIA | 2,021 | 1,206 | 269.0 | 46.0 | 14.8 | 1907 | Camden, N. J. | Baltimore, Md. | Chesapeake S. S. Co. |
| 203988 | KWBI | St. s. | 2 | 2 | RELIEF | 828 | 563 | 184.6 | 30.2 | 20.6 | 1907 | Wilmington, Del. | New York, N. Y. | Merritt & Chapman Derrick & Wrecking Co. |
| 203999 | KWBL | St. s. | 1 | 0 | Pojosoot | 142 | 79 | 102.0 | 24.2 | 12.3 | 1907 | South Portland, Me. | Bath, Me. | Sagadahoc Towing Co. |
| 204020 | KWBP | St. s. | 1 | 0 | PACKERTON | 430 | 292 | 100.2 | 30.4 | 11.4 | 1907 | Pt. Richmond, N. Y. | New York, N. Y. | Lehigh Valley Transportation Co. |
| 204030 | KWBQ | Sch. | 1 | 4 | Albert W. Robinson | 498 | 423 | 163.0 | 34.7 | 12.0 | 1907 | Sharptown, Md. | Philadelphia, Pa. | I. B. Shaw. |
| 204087 | KWCG | St. s. | 1 | 2 | CAMDEN | 2,163 | 1,143 | 320.5 | 40.0 | 10.1 | 1907 | Bath, Me. | Boston, Mass. | Eastern S. S. Lines. |
| 204088 | KWCH | *Sch. | 1 | 2 | S. T. Co. No. 2 | 526 | 430 | 148.5 | 36.0 | 12.2 | 1907 | do. | Bath, Me. | Sagadahoc Towing Co. |
| 204110 | KWCL | St. s. | 1 | 2 | Daniel Kern | 297 | 112 | 153.2 | 20.0 | 11.5 | 1879 | Baltimore, Md. | Seattle, Wash. | Independent Towing Co. |
| 204200 | KWDL | St. s. | 2 | 0 | NEW HAVEN | 2,930 | 1,988 | 275.7 | 45.1 | 16.7 | 1907 | Chester, Pa. | New London, Conn. | New England S. S. Co. |
| 204224 | KWDM | *Sch. | 1 | 2 | Smyrna | 741 | 626 | 181.3 | 35.1 | 14.2 | 1907 | Bath, Me. | New York, N. Y. | New York, Ontario & Western Ry. Co. |
| 204242 | KWDP | St. s. | 2 | 0 | MARYLAND | 1,369 | 827 | 249.5 | 40.1 | 14.1 | 1907 | Sparrows Point, Md. | Cape Charles, Va. | N. Y., Phila. & Norfolk R. R. Co. |
| 204250 | KWDR | St. s. | 3 | 2 | CREOLE | 6,764 | 4,302 | 407.0 | 63.0 | 26.7 | 1907 | Quincy, Mass. | New York, N. Y. | Southern Pacific Co. |
| 204267 | KWFB | St. s. | 1 | 0 | ARIOSA | 282 | 178 | 108.0 | 25.0 | 12.2 | 1907 | Camden, N. J. | do. | Henry Du Bois Sons Co. |
| 204604 | KWFD | Sch. | 1 | 2 | Arethusa | 157 | 107 | 114.0 | 25.6 | 12.5 | 1907 | Essex, Mass. | Gloucester, Mass. | Gorton-Pow Vessels Co. |
| 204277 | KWFG | St. s. | 1 | 2 | William H. Murphy | 923 | 673 | 190.8 | 39.6 | 12.0 | 1907 | Hoquiam, Wash. | Pensacola, Fla. | Mengel Box Co. (Inc.) |
| 204288 | KWHI | St. s. | 1 | 3 | Yellowstone | 767 | 456 | 188.6 | 38.2 | 13.0 | 1907 | Fairhaven, Cal. | San Francisco, Cal. | Yellowstone Nav. Co. |
| 204294 | KWFL | St. s. | 1 | 2 | GWALIA | 415 | 282 | 130.0 | 27.5 | 15.9 | 1907 | Philadelphia, Pa. | Boston, Mass. | New England Fuel & Transp. Co. |
| 204300 | KWFM | Sch. | 1 | 3 | Wawenock | 325 | 258 | 135.9 | 34.3 | 9.8 | 1907 | Rockland, Me. | Rockland, Me. | Richard K. Snow. |
| 204314 | KWFN | St. s. | 4 | 2 | GOVERNOR | 5,474 | 2,550 | 391.9 | 48.2 | 10.7 | 1907 | Camden, N. J. | New York, N. Y. | Pacific Coast Co. |
| 204324 | KWFR | Ga. s. | 1 | 3 | Vanessa | 102 | 70 | 115.0 | 22.8 | 6.7 | 1907 | Solomons, Md. | Beaufort, N. C. | Southport Fish Scrap & Oil Co. |
| 204328 | KWFT | St. s. | 1 | 2 | Bandon | 642 | 350 | 172.8 | 39.7 | 11.0 | 1907 | North Bend, Oreg. | San Francisco, Cal. | Fyle-Wilson Lumber Co. (Inc.) |
| 204105 | KWFW | St. s. | 1 | 0 | Daisy McWilliams | 119 | 81 | 83.0 | 22.2 | 10.0 | 1907 | Noank, Conn. | New York, N. Y. | McWilliams Bros. (Inc.) |
| 204360 | KWGB | St. s. | 1 | 2 | LIZZIE D. | 122 | 83 | 77.8 | 21.0 | 10.5 | 1907 | Philadelphia, Pa. | do. | Stanwood Towing Co. |
| 204365 | KWGO | *Sch. | 1 | 3 | Macungie | 956 | 869 | 113.2 | 35.0 | 17.6 | 1907 | Noank, Conn. | Philadelphia, Pa. | Reading Co. |
| 204384 | KWGF | St. s. | 1 | 0 | PATCHOGUE | 190 | 120 | 115.5 | 24.5 | 11.6 | 1907 | Camden, N. J. | do. | Fidelity Trust Co. |
| 117141 | KWGH | St. s. | 1 | 2 | Sea King | 124 | 84 | 95.6 | 21.8 | 10.4 | 1902 | Baltimore, Md. | Pensacola, Fla. | Aiken Towboat & Barge Co. |

SEAGOING VESSELS, ARRANGED IN THE ORDER OF SIGNAL LETTERS—Continued.

[Steel vessels in SMALL CAPITALS, Iron in *italics*, wood in roman.]

| Official No. | Signal letters. | Rtg. | Decks. | Masts. | Name of vessel. | Gross tonnage. | Net tonnage. | Length. | Breadth. | Depth. | W h e n built. | Where built. | Home port (where permanent document issues). | Name of managing or principal owner. |
|--------------|-----------------|--------|--------|--------|----------------------|----------------|--------------|--------------|--------------|--------------|----------------|---------------------|--|---|
| | | | | | | | | <i>Feet.</i> | <i>Feet.</i> | <i>Feet.</i> | | | | |
| 204425 | KWGN | St. s. | 1 | 2 | SECURITY..... | 397 | 270 | 140.5 | 26.0 | 16.9 | 1907 | Pt. Richmond, N. Y. | New York, N. Y. | Standard Oil Co. (N. Y.). |
| 204436 | KWGP | *Sch. | 1 | 2 | Cadosia..... | 750 | 651 | 180.8 | 35.1 | 14.3 | 1907 | Bath, Me. | do | N. Y., Ontario & Western Ry. Co. |
| 204437 | KWQQ | St. s. | 4 | 2 | CITY OF SAVANNAH | 5,654 | 4,379 | 331.5 | 49.0 | 15.8 | 1907 | Chester, Pa. | do | Ocean Steamship Co. |
| 204444 | KWGS | St. s. | 1 | 2 | Providencia..... | 1,630 | 947 | 224.3 | 41.2 | 17.4 | 1907 | Wilmington, Del. | San Francisco, Cal. | Providencia Steamer Co. |
| 204464 | KWIO | St. s. | 1 | 2 | F. S. Loop..... | 794 | 445 | 193.0 | 39.0 | 13.6 | 1907 | Marshfield, Oreg. | do | Steamer F. S. Loop Co. |
| 204481 | KWIF | St. s. | 1 | 2 | Bee..... | 602 | 375 | 175.5 | 38.4 | 12.0 | 1907 | Aberdeen, Wash. | do | Bee Steamship Co. |
| 204569 | KWIP | St. s. | 1 | 3 | Charles Christensen. | 839 | 452 | 188.7 | 39.8 | 12.8 | 1907 | Winslow, Wash. | do | Western Mercantile-Marine Corp. |
| 204629 | KWIR | *Sch. | 1 | 3 | No. 7..... | 957 | 939 | 185.0 | 34.3 | 17.1 | 1907 | Pt. Richmond, N. Y. | Rockland, Me. | Rockland-Rockport Lino Co. |
| 204560 | KWIS | *Sch. | 1 | 2 | Sidney..... | 745 | 648 | 180.0 | 35.1 | 14.1 | 1907 | Bath, Me. | New York, N. Y. | N. Y., Ontario & Western Ry. Co. |
| 204579 | KWIT | St. s. | 1 | 3 | EVERETT..... | 5,005 | 3,097 | 373.2 | 52.7 | 29.8 | 1907 | Quincy, Mass. | Boston, Mass. | New England Fuel & Transpn. Co. |
| 204605 | KWJO | St. s. | 1 | 0 | BERN..... | 224 | 152 | 104.0 | 24.0 | 11.8 | 1907 | Philadelphia, Pa. | Philadelphia, Pa. | Reading Co. |
| 204629 | KWJF | St. s. | 2 | 0 | FLORIDA..... | 2,185 | 1,496 | 298.0 | 45.0 | 16.1 | 1907 | Sparrows Point, Md. | Baltimore, Md. | Baltimore Steam Packet Co. |
| 204647 | KWJI | St. s. | 1 | 1 | NEW ENGLAND..... | 417 | 265 | 118.0 | 31.4 | 11.3 | 1907 | Quincy, Mass. | New London, Conn. | New England S. S. Co. |
| 204658 | KWJL | St. s. | 1 | 2 | Grays Harbor..... | 659 | 374 | 172.0 | 38.0 | 12.4 | 1907 | Aberdeen, Wash. | San Francisco, Cal. | Sudden & Christenson. |
| 204660 | KWJN | St. s. | 3 | 2 | BRAZOS..... | 6,399 | 4,077 | 401.0 | 64.0 | 26.3 | 1907 | Newport News, Va. | New York, N. Y. | New York & Porto Rico S. S. Co. |
| 204685 | KWJQ | St. s. | 1 | 3 | Tahoo..... | 751 | 419 | 170.0 | 38.2 | 13.3 | 1907 | Fairhaven, Cal. | San Francisco, Cal. | Nelson Andrews. |
| 204692 | KWJR | *Sch. | 1 | 3 | Conowago..... | 956 | 869 | 193.2 | 35.0 | 17.0 | 1907 | Noank, Conn. | Philadelphia, Pa. | Reading Co. |
| 204695 | KWJT | St. s. | 1 | 1 | E. P. Ripley..... | 170 | 91 | 115.5 | 24.0 | 11.0 | 1907 | Marshfield, Oreg. | San Francisco, Cal. | Atohison, Topeka & Santa Fe Ry. Co. |
| 204717 | KWJV | Sch. | 1 | 3 | Horace M. Blekford. | 503 | 445 | 147.7 | 33.5 | 13.7 | 1907 | Phippsburg, Me. | Pensacola, Fla. | William B. Runyan (trustee). |
| 204718 | KWLB | St. s. | 1 | 1 | SOCONY 17..... | 175 | 119 | 96.0 | 23.0 | 11.2 | 1907 | Baltimore, Md. | New York, N. Y. | Standard Oil Co. (N. Y.) |
| 204724 | KWLD | Sch. | 1 | 2 | Edith Silveira..... | 86 | 54 | 83.0 | 21.4 | 10.8 | 1907 | Essex, Mass. | Boston, Mass. | Leandro J. Costa, Jr. |
| 204704 | KWLF | St. s. | 1 | 1 | Breakwater..... | 140 | 95 | 102.0 | 22.0 | 8.3 | 1907 | Milton, Del. | Wilmington, Del. | Lewos Fisheries Co. |
| 204742 | KWLG | Sch. | 3 | 5 | Governor Brooks..... | 2,628 | 2,010 | 280.7 | 45.8 | 21.5 | 1907 | Bath, Me. | New York, N. Y. | Franco & Canada S. S. Co. |
| 204744 | KWLH | St. s. | 1 | 3 | MALDEN..... | 5,054 | 3,008 | 373.2 | 52.7 | 29.8 | 1907 | Quincy, Mass. | Boston, Mass. | New England Fuel & Transpn. Co. |
| 204763 | KWLM | *Sch. | 1 | 3 | Wiconisco..... | 950 | 869 | 193.2 | 35.0 | 17.6 | 1907 | Noank, Conn. | Philadelphia, Pa. | Reading Co. |
| 204764 | KWLN | St. s. | 1 | 1 | SOCONY 18..... | 175 | 119 | 96.0 | 23.0 | 11.2 | 1907 | Baltimore, Md. | New York, N. Y. | Standard Oil Co. (N. Y.) |
| 204800 | KWLP | St. s. | 1 | 2 | GOLIAH..... | 414 | 221 | 134.0 | 27.1 | 15.2 | 1907 | Camden, N. J. | Seattle, Wash. | Puget Sound Tug Boat Co. |
| 204801 | KWLQ | St. s. | 1 | 2 | HERCULES..... | 414 | 221 | 134.0 | 26.1 | 15.5 | 1907 | do | San Francisco, Cal. | Shipowners & Merchants' Tug Boat Co. |
| 204802 | KWLR | *Sch. | 1 | 2 | Severn..... | 780 | 702 | 206.0 | 35.3 | 13.4 | 1907 | Sharptown, Md. | Baltimore, Md. | P. Dougherty Co. |
| 204844 | KWLT | *Sch. | 1 | 3 | Cocallo..... | 956 | 869 | 193.2 | 35.0 | 17.6 | 1907 | Noank, Conn. | Philadelphia, Pa. | Reading Co. |
| 204848 | KWLV | St. s. | 1 | 3 | MELROSE..... | 5,057 | 3,096 | 373.2 | 52.7 | 29.8 | 1907 | Quincy, Mass. | Boston, Mass. | New England Fuel & Transpn. Co. |
| 204910 | KWMB | St. s. | 1 | 2 | Caspar..... | 648 | 362 | 175.1 | 38.3 | 12.4 | 1907 | Aberdeen, Wash. | San Francisco, Cal. | Caspar Lumber Co. |
| 204860 | KWMD | St. s. | 1 | 1 | SOCONY 19..... | 175 | 119 | 96.0 | 23.0 | 11.2 | 1908 | Baltimore, Md. | New York, N. Y. | Standard Oil Co. (N. Y.) |
| 204868 | KWMG | St. s. | 2 | 2 | ALTAMHA..... | 2,667 | 2,046 | 300.0 | 41.0 | 25.8 | 1908 | Quincy, Mass. | do | Atlantic, Gulf & West Indies S. S. Lines. |
| 204889 | KWMJ | St. s. | 1 | 2 | CONTRA COSTA..... | 832 | 497 | 190.1 | 37.2 | 13.3 | 1908 | San Francisco, Cal. | San Francisco, Cal. | Standard Oil Co. |
| 204900 | KWML | St. s. | 1 | 2 | San Jacinto..... | 614 | 352 | 160.3 | 36.9 | 12.0 | 1908 | Hoquiam, Wash. | do | E. K. Wood Lumber Co. |
| 204923 | KWMP | St. s. | 3 | 2 | MAUNA KEA..... | 1,566 | 940 | 239.3 | 36.2 | 16.7 | 1908 | San Francisco, Cal. | Honolulu, Hawaii. | Inter-Island Steam Navigation Co. |
| 204955 | KWMR | St. s. | 2 | 3 | LURLINE..... | 5,928 | 3,725 | 412.8 | 53.1 | 29.2 | 1908 | Newport News, Va. | San Francisco, Cal. | Matson Nav. Co. |
| 204974 | KWMS | St. s. | 1 | 2 | ONTARIO..... | 415 | 282 | 134.0 | 27.1 | 15.2 | 1908 | Camden, N. J. | New York, N. Y. | N. Y., O. & Wn. Ry. Co. |
| 204975 | KWMT | St. s. | 1 | 2 | WESTERN..... | 415 | 282 | 134.0 | 27.1 | 15.2 | 1908 | do | do | do |
| 205002 | KWNB | St. s. | 1 | 2 | Katherine..... | 531 | 292 | 160.4 | 36.0 | 12.5 | 1908 | Fairhaven, Cal. | San Francisco, Cal. | Redwood S. S. Co. |
| 205024 | KWND | Sch. | 3 | 6 | Edward J. Lawrence. | 3,350 | 2,483 | 320.2 | 50.0 | 23.9 | 1908 | Bath, Me. | New York, N. Y. | Franco Overseas Corp. |
| 205041 | KWNJ | St. s. | 1 | 2 | Shasta..... | 878 | 517 | 192.3 | 41.0 | 14.0 | 1908 | Hoquiam, Wash. | San Francisco, Cal. | E. K. Wood Lumber Co. |
| 205045 | KWNL | *Sch. | 1 | 3 | Cloona..... | 956 | 869 | 193.2 | 35.0 | 17.6 | 1908 | Noank, Conn. | Philadelphia, Pa. | Reading Co. |
| 205052 | KWNN | St. s. | 1 | 2 | SKAGWAY..... | 1,838 | 955 | 240.0 | 41.0 | 20.0 | 1908 | Seattle, Wash. | Seattle, Wash. | Alaska S. S. Co. |
| 205054 | KWNR | St. s. | 1 | 2 | Fairhaven..... | 1,087 | 766 | 185.5 | 38.0 | 14.0 | 1908 | North Bend, Oreg. | San Francisco, Cal. | Fairhaven Co. |
| 205044 | KWNS | St. s. | 1 | 1 | ADMIRAL NICHOLSON. | 678 | 434 | 141.0 | 27.2 | 18.7 | 1908 | Seattle, Wash. | Portland, Me. | Pacific S. S. Co. (Inc.) |
| 205074 | KWNV | *Sch. | 1 | 2 | Lansford..... | 830 | 732 | 180.2 | 35.0 | 14.7 | 1908 | Noank, Conn. | New York, N. Y. | Lehigh Coal & Navigation Co. |
| 205081 | KWPB | Sch. | 1 | 4 | Mary Manson Gruener. | 715 | 599 | 175.9 | 37.0 | 14.1 | 1908 | Bath, Me. | Pensacola, Fla. | Axim Transpn. Co. |
| 205082 | KWPC | St. s. | 1 | 2 | Daisy..... | 679 | 379 | 175.0 | 38.7 | 14.0 | 1908 | Bandon, Oreg. | San Francisco, Cal. | Daisy S. S. Co. |

SEAGOING VESSELS, ARRANGED IN THE ORDER OF SIGNAL LETTERS—Continued.

[Steel vessels in SMALL CAPITALS, iron in *italics*, wood in roman.]

| Official No. | Signal letters. | Rig. | Decks. | Masts. | Name of vessel. | Gross tonnage. | Net tonnage. | Length. | Breadth. | Depth. | When built. | Where built. | Home port (where permanent document issues). | Name of managing or principal owner. |
|--------------|-----------------|--------|--------|--------|----------------------------|----------------|--------------|--------------|--------------|--------------|------------------|----------------------|--|--------------------------------------|
| | | | | | | | | <i>Feet.</i> | <i>Feet.</i> | <i>Feet.</i> | | | | |
| 205095 | KWPF | St. s. | 1 | 2 | SANTA INEZ.....⊙ | 1,742 | 982 | 240.0 | 41.0 | 16.5 | 1908 | Seattle, Wash..... | New York, N. Y.... | Grace S. S. Co. |
| 205149 | KWPF | St. p. | 2 | 0 | COMMONWEALTH.⊙ | 5,980 | 2,500 | 437.9 | 55.0 | 19.3 | 1908 | Philadelphia, Pa.... | Fall River, Mass.... | New England S. S. Co. |
| 205150 | KWPL | *Sch. | 1 | 2 | Hauto..... | 830 | 732 | 180.2 | 35.0 | 14.7 | 1908 | Noank, Conn..... | New York, N. Y.... | Lehigh Coal & Navigation Co. |
| 205117 | KWPN | Sch. | 2 | 4 | Horatio G. Foss.... | 846 | 747 | 182.0 | 38.0 | 17.0 | 1908 | Camden, N. J..... | Boston, Mass..... | Lewis K. Thurlow. |
| 205212 | KWPR | *Sch. | 1 | 2 | Tamaqua..... | 830 | 732 | 180.2 | 35.0 | 14.7 | 1908 | Noank, Conn..... | New York, N. Y.... | Lehigh Coal & Navigation Co. |
| 205240 | KWPS | St. s. | 1 | 2 | Albatross..... | 286 | 194 | 127.0 | 26.1 | 13.8 | 1908 | Baltimore, Md..... | Baltimore, Md..... | P. Dougherty Co. |
| 205108 | KWPT | St. p. | 1 | 2 | Betty Alden..... | 775 | 447 | 183.4 | 31.0 | 11.5 | 1908 | Boston, Mass..... | Boston, Mass..... | Nantasket Beach Steamboat Co. |
| 205272 | KWQB | St. s. | 1 | 2 | Onomea..... | 730 | 421 | 178.5 | 40.0 | 13.3 | 1908 | Raymond, Wash.... | Honolulu, Hawaii.. | Inter-Island Steam Nav. Co. (Inc.). |
| 201006 | KWQD | *Sch. | 1 | 2 | Shamokin..... | 829 | 829 | 193.0 | 35.2 | 13.7 | 1904 | Elkton, Md..... | New York, N. Y.... | O. W. Chadwick & Co. (Inc.). |
| 205311 | KWQF | St. s. | 1 | 2 | RESOLUTE..... | 294 | 199 | 122.3 | 25.0 | 14.0 | 1908 | Camden, N. J..... | Baltimore, Md..... | P. Dougherty Co. |
| 205362 | KWQL | St. s. | 2 | 2 | GEORGIA.....⊙ | 5,106 | 3,746 | 389.4 | 52.1 | 29.1 | 1908 | Newport News, Va. | Newport News, Va. | Texas Co. |
| 205306 | KWQM | *Sch. | 1 | 2 | Easton..... | 830 | 732 | 180.2 | 35.0 | 14.7 | 1908 | Noank, Conn..... | New York, N. Y.... | Lehigh Coal & Navigation Co. |
| 205443 | KWQR | *Sch. | 1 | 2 | T. J. Hooper..... | 722 | 697 | 204.0 | 35.2 | 13.5 | 1908 | Sharptown, Md.... | Wilmington, Del.... | Eastern Transpn. Co. |
| 205480 | KWQS | *Sch. | 1 | 3 | Nequehoning..... | 967 | 880 | 195.0 | 35.0 | 17.0 | 1908 | Noank, Conn..... | New York, N. Y.... | Lehigh Coal & Navigation Co. |
| 205552 | KWRB | *Sch. | 1 | 3 | Greenwood..... | 967 | 880 | 195.6 | 35.0 | 17.6 | 1908 |do..... |do..... | Do. |
| 205037 | KWRC | St. s. | 1 | 0 | POWERFUL..... | 176 | 120 | 89.4 | 24.1 | 12.1 | 1908 | Port Richmond, N. Y. |do..... | Lehigh Valley Transportation Co. |
| 205062 | KWRD | Sch. | 1 | 2 | John J. Fallon..... | 125 | 77 | 103.0 | 24.0 | 12.0 | 1908 | Essex, Mass..... | Boston, Mass..... | Gorton-Pow Vessels Co. |
| 205075 | KWRF | *Sch. | 1 | 2 | Potomac..... | 823 | 772 | 203.4 | 35.0 | 13.6 | 1908 | Elkton, Md..... | Baltimore, Md..... | P. Dougherty Co. |
| 205707 | KWRG | Sch. | 1 | 3 | Frank Brahnert..... | 254 | 198 | 123.4 | 30.0 | 8.7 | 1908 | Rockland, Me..... | Hartford, Conn.... | Frank Brahnert. |
| 205720 | KWRL | St. s. | 3 | 2 | MOHAWK.....⊙ | 4,623 | 3,475 | 367.0 | 48.3 | 20.4 | 1908 | Philadelphia, Pa.... | New York, N. Y.... | Clyde Steamship Co. |
| 205752 | KWRN | Sch. | 1 | 2 | Josie and Phoebe... 137 | 88 | 107.9 | 25.8 | 12.2 | 1908 | Essex, Mass..... | Boston, Mass..... | Sylvester Whalen. | |
| 205500 | KWRQ | *Sch. | 1 | 2 | Nanticoke..... | 771 | 735 | 203.6 | 35.4 | 13.0 | 1908 | Sharptown, Md.... | Baltimore, Md..... | P. Dougherty Co. |
| 205805 | KWRT | St. s. | 1 | 2 | Carlos..... | 865 | 641 | 198.4 | 39.2 | 14.8 | 1908 | San Francisco, Cal. | San Francisco, Cal. | Donavan S. S. Co. |
| 205815 | KWRV | Sch. | 1 | 2 | Rex..... | 134 | 93 | 102.6 | 24.4 | 12.0 | 1908 | Essex, Mass..... | Essex, Mass..... | F. J. Davis Co. |
| 205840 | KWSB | St. s. | 1 | 2 | Leroy..... | 209 | 142 | 129.0 | 22.8 | 8.8 | 1874 | Boston, Mass..... | Portsmouth, N. H. | Aiken Towboat & Barge Co. |
| 205840 | KWSC | St. s. | 1 | 2 | Puget..... | 234 | 140 | 115.0 | 24.5 | 7.5 | 1908 | Seattle, Wash..... | Seattle, Wash..... | Puget Sound Nav. Co. |
| 205201 | KWSF | St. s. | 2 | 2 | HONDURAS..... | 2,350 | 1,401 | 247.8 | 43.0 | 27.0 | 1908 | Buffalo, N. Y.... | New York, N. Y.... | Seaboard & Gulf S. S. Co. |
| 205596 | KWSM | St. g. | 2 | 0 | SOUTHLAND..... | 2,081 | 1,215 | 291.2 | 51.0 | 16.1 | 1908 | Newport News, Va. | Washington, D. C.. | North & Washington Steamship Co. |
| 205899 | KWSN | *Sch. | 2 | 3 | 700..... | 934 | 881 | 187.2 | 34.0 | 16.3 | 1908 | Camden, N. J..... | Perth Amboy, N. J. | Lehigh Valley Transportation Co. |
| 205905 | KWSQ | St. s. | 1 | 2 | HUASTECA GRANDE. | 735 | 419 | 165.7 | 30.1 | 18.4 | 1908 | Port Richmond, N. Y. | Los Angeles, Cal.... | Huasteca Petroleum Co. |
| 204881 | KWSR | Ga. s. | 1 | 2 | Benjamin A. Smith. | 146 | 75 | 116.1 | 25.6 | 10.0 | 1908 | Essex, Mass..... | Gloucester, Mass.... | Gorton-Pow Vessels Co. |
| 205023 | KWSV | Sch. | 2 | 4 | Stanley M. Seaman.. | 1,060 | 953 | 189.0 | 39.4 | 20.0 | 1908 | Rockland, Me..... | Boston, Mass..... | Lewis K. Thurlow. |
| 205039 | KWTO | Sch. | 1 | 2 | Eugenia..... | 100 | 66 | 89.5 | 22.8 | 10.9 | 1908 | Gloucester, Mass.... | Gloucester, Mass.... | S. Smith Co. |
| 205940 | KWTD | *Sch. | 2 | 3 | 701..... | 934 | 881 | 187.2 | 34.0 | 16.3 | 1908 | Camden, N. J..... | Perth Amboy, N. J. | Lehigh Valley Transportation Co. |
| 205947 | KWTF | *Sch. | 2 | 3 | 702..... | 934 | 881 | 187.2 | 34.0 | 16.3 | 1908 |do..... |do..... | Do. |
| 205945 | KWTFH | *Sch. | 2 | 3 | 703..... | 934 | 881 | 187.2 | 34.0 | 16.3 | 1908 |do..... |do..... | Do. |
| 205007 | KWTFQ | *Sch. | 2 | 3 | 704..... | 934 | 881 | 187.2 | 34.0 | 16.3 | 1909 |do..... |do..... | Do. |
| 205008 | KWTFH | *Sch. | 2 | 3 | 705..... | 934 | 881 | 187.2 | 34.0 | 16.3 | 1909 |do..... |do..... | Do. |
| 205031 | KWTFV | *Sch. | 2 | 3 | 707..... | 934 | 881 | 187.2 | 34.0 | 16.3 | 1909 |do..... |do..... | Do. |
| 205032 | KWTVB | *Sch. | 2 | 3 | 707..... | 934 | 881 | 187.2 | 34.0 | 16.3 | 1909 |do..... |do..... | Do. |
| 205033 | KWVD | Sch. | 1 | 2 | Mary De Costa..... | 101 | 69 | 88.0 | 22.8 | 10.4 | 1909 |do..... |do..... | Do. |
| 205032 | KWVJ | St. s. | 1 | 0 | NEW LONDON..... | 2,818 | 1,893 | 278.5 | 44.0 | 19.0 | 1909 | Gloucester, Mass.... | Boston, Mass..... | L. J. Costa, Jr. |
| 205004 | KWVJ | St. s. | 1 | 2 | Hyak..... | 195 | 118 | 124.0 | 22.2 | 5.5 | 1906 | Wilmington, Del.... | Portland, Me..... | Central Vermont Transportation Co. |
| 206120 | KWVR | Sch. | 1 | 3 | Ermine..... | 433 | 348 | 139.2 | 32.0 | 13.0 | 1909 | Portland, Ore..... | Seattle, Wash..... | Kitsap Transpn. Co. |
| 81632 | KWVT | St. s. | 1 | 2 | WALTHAM..... | 353 | 186 | 128.0 | 26.3 | 15.0 | 1898 | Philadelphia, Pa.... | Fall River, Mass.... | Staples Transpn. Co. |
| 206162 | LBCD | Sch. | 1 | 4 | Esther Ann..... | 753 | 631 | 181.2 | 37.1 | 14.4 | 1909 | Bath, Me..... | New York, N. Y.... | Gilmartin & Trundy. |
| 206175 | LBCF | Sch. | 1 | 3 | Richmond..... | 288 | 265 | 135.3 | 26.5 | 9.0 | 1909 | Sharptown, Md.... | Baltimore, Md..... | Charles M. Struven. |
| 206224 | LBCG | Ga. s. | 1 | 2 | Georgia..... | 105 | 65 | 105.8 | 22.6 | 10.2 | 1909 | Essex, Mass..... | Ellsworth, Me..... | Maine Fisheries Co. (Inc.). |
| 206230 | LBCP | St. s. | 1 | 0 | NEW YORK..... | 2,818 | 1,893 | 278.5 | 44.0 | 19.0 | 1909 | Wilmington, Del.... | Portland, Me..... | Central Vermont Transportation Co. |
| 206266 | LBCQ | St. s. | 1 | 2 | BELFAST.....⊙ | 2,157 | 1,147 | 320.6 | 40.0 | 10.1 | 1909 | Bath, Me..... | Boston, Mass..... | Eastern S. S. Lines. |
| 209270 | LBCR | St. s. | 1 | 1 | William Blundon... | 240 | 129 | 127.4 | 22.8 | 10.4 | 1909 | Solomons, Md..... | Reedville, Va..... | Seaboard Oil & Guano Co. |
| 206347 | LBDJ | Sch. | 1 | 2 | Laforrest L. Simmons. | 132 | 104 | 88.9 | 27.8 | 7.5 | 1909 | Milford, Del..... | Fall River, Mass.... | Charles D. McCall. |

†Steel.

SEAGOING VESSELS, ARRANGED IN THE ORDER OF SIGNAL LETTERS—Continued.

[Steel vessels in SMALL CAPITALS, Iron in *Italics*, wood in roman.]

| Official No. | Signal letters. | Rig. | Decks. | Masts. | Name of vessel. | Gross tonnage. | Net tonnage. | Length. | Breadth. | Depth. | When built. | Where built. | Home port (where permanent document issues). | Name of managing or principal owner. |
|--------------|-----------------|--------|--------|--------|--------------------------|----------------|--------------|---------|----------|--------|-------------|-----------------------|--|--|
| | | | | | | | | Feet. | Feet. | Feet. | | | | |
| 206305 | LBDM | Sch. | 1 | 3 | Richard W. Clark... | 503 | 437 | 148.9 | 33.8 | 13.8 | 1909 | Phippsburg, Me.... | New York, N. Y.... | Truvang Shipping (Inc.). |
| 206503 | LBFG | St. s. | 1 | 2 | JEAN..... | 3,125 | 2,391 | 311.0 | 46.1 | 21.8 | 1909 | Newport News, Va.... | do..... | A. H. Bull S. S. Co. |
| 204073 | LBPK | St. s. | 1 | 2 | Saginaw..... | 886 | 498 | 191.4 | 39.1 | 14.2 | 1907 | Hoquiam, Wash.... | San Francisco, Cal.... | Charles Nelson Co. |
| 206633 | LBFR | St. s. | 1 | 2 | Charles W. Parker, Jr. | 277 | 142 | 125.2 | 26.6 | 15.5 | 1909 | Bath, Me..... | Boston, Mass..... | New England Coal & Coke Co. |
| 206652 | LBFT | *Sch. | 1 | 3 | I. D. FLETCHER..... | 1,034 | 1,034 | 215.6 | 35.0 | 15.7 | 1909 | Sparrows Point, Md. | New York, N. Y.... | Coast Transit Co. |
| 206664 | LBGO | Sch. | 1 | 4 | Florence Howard..... | 863 | 683 | 190.2 | 40.0 | 14.0 | 1909 | Stonington, Conn.... | do..... | East Coast Transp. Co. |
| 206737 | LBGJ | Sch. | 1 | 4 | Melbourn P. Smith.... | 650 | 523 | 174.7 | 35.8 | 13.0 | 1909 | Millbridge, Me..... | do..... | Do. |
| 206749 | LBGK | Sch. | 2 | 4 | Mary L. Baxter..... | 1,036 | 826 | 188.4 | 38.0 | 18.6 | 1909 | Bath, Me..... | Bath, Me..... | G. G. Deering. |
| 206801 | LBGP | St. s. | 1 | 2 | Klamath..... | 1,083 | 662 | 207.5 | 41.6 | 15.4 | 1909 | Fairhaven, Cal.... | San Francisco, Cal.... | Klamath S. S. Co. |
| 206818 | LBGQ | St. s. | 1 | 0 | PARKSLEY..... | 206 | 201 | 125.0 | 25.0 | 12.6 | 1909 | Camden, N. J..... | Cape Charles, Va.... | Philadelphia & Norfolk R. R. Co. |
| 206876 | LBGS | St. s. | 1 | 0 | GEORGE L. POTTER..... | 220 | 149 | 112.3 | 24.1 | 11.5 | 1909 | Baltimore, Md..... | Baltimore, Md..... | Baltimore & Ohio R. R. Co. |
| 81705 | LBGV | St. s. | 2 | 2 | WILLIAM P. PALMER..... | 2,293 | 1,609 | 242.0 | 42.0 | 26.6 | 1900 | Cleveland, Ohio..... | Philadelphia, Pa.... | Southern S. S. Co. |
| 206985 | LBHO | Sch. | 1 | 3 | G. J. Cherry..... | 533 | 468 | 150.3 | 33.7 | 13.9 | 1909 | Phippsburg, Me.... | Wilmington, Del.... | J. J. Day. |
| 206992 | LBHD | Sch. | 1 | 4 | William E. Burnham, | 772 | 643 | 190.9 | 38.4 | 15.0 | 1909 | Rookland, Me..... | San Francisco, Cal.... | James Jerome. |
| 206997 | LBHF | St. s. | 2 | 3 | WILHELMINA..... | 0,974 | 4,402 | 426.1 | 54.1 | 33.5 | 1909 | Newport News, Va.... | do..... | Matson Navigation Co. |
| 207010 | LBHG | Sch. | 2 | 0 | Wyoming..... | 3,730 | 3,036 | 329.5 | 50.1 | 30.4 | 1909 | Bath, Me..... | New York, N. Y.... | Franco & Canada S. S. Co. |
| 203557 | LBHK | St. s. | 1 | 2 | Carmel..... | 633 | 401 | 170.0 | 38.0 | 12.3 | 1906 | Aberdeen, Wash.... | San Francisco, Cal.... | Sudden & Christenson (Inc.). |
| 207043 | LBHN | St. s. | 3 | 2 | BEAVER..... | 4,507 | 2,770 | 357.5 | 47.0 | 26.4 | 1910 | Newport News, Va.... | do..... | San Francisco & Portland S. S. Co. |
| 207058 | LBHP | *Sch. | 1 | 2 | TULSA..... | 007 | 607 | 164.8 | 32.1 | 12.8 | 1909 | Port Richmond, N. Y. | Port Arthur, Tex.... | Texas Co. |
| 207060 | LBHQ | St. s. | 1 | 0 | FULFON..... | 229 | 156 | 93.3 | 25.2 | 12.1 | 1909 | do..... | New York, N. Y.... | Delaware, Lackawanna & Western R. R. Co. |
| 207064 | LBHS | *Sch. | 1 | 3 | DELAWANNA..... | 1,200 | 1,200 | 207.3 | 34.0 | 20.5 | 1909 | Camden, N. J..... | do..... | Bay S. S. Co. of America (Ltd.). |
| 204122 | LBHT | St. s. | 1 | 1 | Tasco..... | 319 | 199 | 109.0 | 32.4 | 11.3 | 1907 | New London, Conn.... | do..... | Neptune Line (Inc.). |
| 207082 | LBHV | St. s. | 1 | 2 | MIGUELTO..... | 270 | 165 | 126.2 | 29.1 | 7.5 | 1910 | Quincy, Mass..... | do..... | Porto Rico Mercantile Co. (Inc.). |
| 207144 | LBJD | St. s. | 1 | 0 | Chancellor..... | 383 | 187 | 122.0 | 36.5 | 11.9 | 1910 | Tottenville, N. Y.... | do..... | Merritt & Chapman Derriek & Wrecking Co. |
| 207187 | LBJH | St. s. | 1 | 2 | COASTWISE..... | 4,015 | 2,444 | 359.0 | 49.2 | 25.9 | 1910 | Camden, N. J..... | Boston, Mass..... | Coastwise Transp. Co. |
| 207222 | LBJN | St. s. | 2 | 3 | J. A. CHANSLOR..... | 4,938 | 3,121 | 378.0 | 52.1 | 29.5 | 1910 | Newport News, Va.... | San Francisco, Cal.... | Associated Oil Co. |
| 207246 | LBJP | St. s. | 1 | 3 | HERMAN FRASCH..... | 3,803 | 2,381 | 345.0 | 48.4 | 27.1 | 1910 | Quincy, Mass..... | New York, N. Y.... | Union Sulphur Co. |
| 207254 | LBJQ | Sch. | 1 | 2 | Rhodora..... | 116 | 81 | 103.9 | 23.5 | 11.0 | 1910 | Essex, Mass..... | Gloucester, Mass.... | Gorton-Pew Vessels Co. |
| 207270 | LBJR | St. s. | 1 | 2 | TRANSPORTATION..... | 4,015 | 2,444 | 359.0 | 49.2 | 25.9 | 1910 | Camden, N. J..... | Boston, Mass..... | Coastwise Transp. Co. |
| 207282 | LBJT | St. s. | 3 | 2 | NORTH LAND..... | 3,282 | 1,973 | 304.4 | 47.2 | 19.8 | 1910 | Wilmington, Del.... | do..... | Eastern Steamship Lines. |
| 207299 | LBKD | St. s. | 1 | 0 | Robert C. Clowry... | 532 | 235 | 132.3 | 33.3 | 15.1 | 1910 | Tottenville, N. Y.... | New York, N. Y.... | Western Union Telegraph Co. |
| 207312 | LBKG | Sch. | 1 | 4 | Anna R. Heldritter.... | 694 | 610 | 185.0 | 37.1 | 13.5 | 1910 | Sharptown, Md..... | do..... | Broad Transport. Co. |
| 207355 | LBKN | *Sch. | 1 | 2 | Coaldale..... | 831 | 733 | 182.8 | 35.0 | 14.7 | 1910 | Noank, Conn..... | do..... | Lehigh Coal & Navigation Co. |
| 207362 | LBKQ | St. s. | 4 | 2 | CITY OF MONTGOMERY. | 5,425 | 4,025 | 371.6 | 49.7 | 15.4 | 1910 | Newport News, Va.... | do..... | Ocean S. S. Co. |
| 207363 | LBKR | St. s. | 4 | 2 | CITY OF ST. LOUIS..... | 5,425 | 4,025 | 371.6 | 49.7 | 15.4 | 1910 | do..... | do..... | Do. |
| 207369 | LBMD | St. s. | 1 | 2 | CAPE CHARLES..... | 296 | 201 | 125.0 | 25.0 | 12.0 | 1910 | Camden, N. J..... | Cape Charles, Va.... | N. Y., Philadelphia & Norfolk R. R. Co. |
| 207460 | LBMN | Ga. s. | 1 | 2 | Shiletto..... | 136 | 91 | 105.7 | 24.8 | 11.7 | 1910 | Gloucester, Mass.... | Gloucester, Mass.... | Wm. H. Jordan Vessels Co. |
| 207475 | LBMS | Sch. | 1 | 2 | Esle..... | 137 | 96 | 106.5 | 25.0 | 11.5 | 1910 | Essex, Mass..... | Boston, Mass..... | Gorton-Pew Vessels Co. |
| 207489 | LBMV | St. s. | 3 | 2 | KENTUCKIAN..... | 6,582 | 4,084 | 414.5 | 53.7 | 28.1 | 1910 | Sparrows Point, Md. | New York, N. Y.... | American-Hawalian S. S. Co. |
| 207509 | LBNM | St. s. | 2 | 2 | MILNOCKET..... | 3,336 | 2,083 | 311.0 | 44.2 | 24.1 | 1910 | do..... | do..... | A. H. Bull S. S. Co. |
| 207603 | LBNS | St. s. | 1 | 2 | Nehalem..... | 685 | 447 | 173.0 | 39.0 | 13.6 | 1910 | Fairhaven, Cal.... | San Francisco, Cal.... | Pacific Mercantile Marine Co. |
| 207630 | LBNT | Sch. | 1 | 3 | Hugh de Payens..... | 416 | 342 | 144.0 | 35.9 | 10.1 | 1910 | Rockland, Me..... | Rockland, Me..... | Richard K. Snow. |
| 207665 | LBNW | St. s. | 1 | 1 | COALINGA..... | 875 | 563 | 193.0 | 38.0 | 13.1 | 1910 | Oakland, Cal.... | San Francisco, Cal.... | Associated Transp. Co. |
| 207707 | LBPH | St. s. | 1 | 0 | MAY..... | 121 | 82 | 88.5 | 21.0 | 9.5 | 1910 | Millford, Del..... | Philadelphia, Pa.... | Charles Gring. |
| 207751 | LBPK | St. s. | 3 | 3 | EL SOL..... | 6,008 | 3,747 | 405.0 | 53.1 | 27.4 | 1910 | Newport News, Va.... | New York, N. Y.... | Southern Pacific Co. |
| 207772 | LBPQ | Sch. | 1 | 2 | Virginia..... | 106 | 73 | 102.2 | 23.0 | 10.2 | 1910 | Essex, Mass..... | Pensacola, Fla.... | E. E. Saunders Co. |
| 207774 | LBPR | St. s. | 1 | 0 | NEW YORK CENTRAL No. 27. | 231 | 156 | 97.5 | 25.6 | 12.2 | 1910 | Camden, N. J..... | New York, N. Y.... | N. Y. Central R. R. Co. |
| 207775 | LBPS | St. s. | 1 | 2 | RUTH..... | 3,102 | 2,423 | 313.6 | 46.1 | 22.1 | 1910 | Newport News, Va.... | do..... | A. H. Bull S. S. Co. |
| 207780 | LBPT | St. s. | 2 | 2 | KULSHAN..... | 926 | 573 | 160.3 | 32.0 | 20.7 | 1910 | Seattle, Wash.... | Seattle, Wash.... | Puget Sound Nav. Co. |
| 53274 | LBQQ | *Sch. | 1 | 2 | DALLAS..... | 1,148 | 1,148 | 264.0 | 36.0 | 22.0 | 1892 | Superior, Wis..... | Port Arthur, Tex.... | Texas Co. |
| 267864 | LBQF | St. s. | 1 | 0 | BROOKLYN..... | 194 | 131 | 91.7 | 24.1 | 12.1 | 1910 | Philadelphia, Pa.... | New York, N. Y.... | New York Dock Co. |
| 207891 | LBQG | *Sch. | 1 | 2 | Harry F. Hooper..... | 836 | 762 | 203.0 | 35.5 | 13.5 | 1910 | Seaford, Del..... | Wilmington, Del.... | Eastern Transp. Co. |
| 207947 | LBQK | St. s. | 3 | 2 | EL MUNDO..... | 6,008 | 3,747 | 405.6 | 53.1 | 27.4 | 1910 | Newport News, Va.... | New York, N. Y.... | Southern Pacific Co. |

SEAGOING VESSELS, ARRANGED IN THE ORDER OF SIGNAL LETTERS—Continued.

[Steel vessels in SMALL CAPITALS, Iron in *italics*, wood in roman.]

| Official No. | Signal letters. | Rtg. | Decks. | Masts. | Name of vessel. | Gross tonnage. | Net tonnage. | Length. | Breadth. | Depth. | When built. | Where built. | Home port (where permanent document issues). | Name of managing or principal owner. |
|--------------|-----------------|--------|--------|--------|----------------------------|----------------|--------------|---------|----------|--------|-------------|----------------------|--|---|
| | | | | | | | | Feet. | Feet. | Feet. | | | | |
| 207935 | LBQM | St. s. | 1 | 2 | LATOUCHE..... | 2,332 | 1,481 | 240.0 | 41.0 | 28.0 | 1910 | Seattle, Wash..... | Seattle, Wash..... | Alaska S. S. Co. |
| 207985 | LBQP | St. s. | 1 | 2 | Fort Bragg..... | 912 | 498 | 188.0 | 40.0 | 14.3 | 1910 | Fairhaven, Cal..... | San Francisco, Cal..... | Chas. H. Higgins. |
| 208080 | LBRG | St. s. | 3 | 2 | Et. ORIENTE..... | 6,008 | 3,747 | 465.6 | 53.1 | 27.4 | 1910 | Newport News, Va.. | New York, N. Y..... | Southern Pacific Co. |
| 208109 | LBRD | Sch. | 1 | 2 | William E. Litchfield..... | 542 | 472 | 164.8 | 34.4 | 14.1 | 1910 | Phippsburg, Me..... | Boston, Mass..... | Rogers & Webb. |
| 208114 | LBRF | St. s. | 2 | 3 | CURRIER..... | 4,711 | 2,869 | 370.0 | 52.1 | 27.0 | 1910 | Quincy, Mass..... | Port Arthur, Tex..... | Gulf Refining Co. |
| 208131 | LBRG | Ga. s. | 1 | 2 | Matthew S. Greer..... | 112 | 66 | 103.0 | 23.2 | 11.4 | 1910 | Essex, Mass..... | Boston, Mass..... | Commonwealth Fisheries Co. |
| 208132 | LBRH | Sch. | 1 | 2 | Sylvania..... | 136 | 99 | 105.6 | 24.8 | 11.6 | 1910 | Gloucester, Mass.... | Gloucester, Mass.... | Sylvanus Smith Co. (Inc.) |
| 208158 | LBRK | St. s. | 1 | 0 | RANCOCAS..... | 106 | 71 | 79.0 | 20.0 | 0.2 | 1910 | Camden, N. J..... | Philadelphia, Pa.... | Hainesport Mining & Transportation Co. |
| 208166 | LBRM | St. s. | 3 | 2 | EL OCCIDENTE..... | 6,008 | 3,747 | 465.6 | 53.1 | 27.4 | 1910 | Newport News, Va.. | New York, N. Y..... | Southern Pacific Co. |
| 208175 | LBRN | St. s. | 1 | 0 | Correction..... | 778 | 422 | 159.7 | 36.5 | 12.0 | 1910 | Noank, Conn..... |do..... | City of New York. |
| 208228 | LBRP | Ga. s. | 1 | 2 | Jeanette..... | 97 | 66 | 99.0 | 22.5 | 10.1 | 1910 | Gloucester, Mass.... | Gloucester, Mass.... | Frank Saunders. |
| 208230 | LBRB | *Sch. | 1 | 2 | Sweetser Linthicum..... | 695 | 652 | 199.3 | 32.1 | 11.7 | 1910 | Baltimore, Md..... | Baltimore, Md..... | Eastern Transp. Co. |
| 208250 | LBRV | Sch. | 1 | 2 | Valerio..... | 139 | 97 | 106.4 | 25.0 | 11.8 | 1910 | Essex, Mass..... | Provincetown, Mass. | Frank Gaspa. |
| 208253 | LBRW | Ga. s. | 1 | 2 | Elk..... | 123 | 66 | 102.0 | 24.7 | 11.2 | 1910 |do..... | Boston, Mass..... | Atlantic Maritime Co. |
| 208276 | LBSF | Sch. | 2 | 4 | Lydia Molellan Baxter..... | 1,352 | 1,153 | 209.2 | 40.3 | 21.8 | 1911 | Bath, Me..... | Bath, Me..... | G. G. Deering Co. |
| 208278 | LBSH | St. s. | 2 | 2 | Stoux..... | 401 | 266 | 148.3 | 24.2 | 14.6 | 1910 | Seattle, Wash..... | Seattle, Wash..... | Puget Sound Nav. Co. |
| 208282 | LBSM | St. s. | 1 | 0 | P. R. R. No. 35..... | 375 | 255 | 106.5 | 32.0 | 15.0 | 1911 | Wilmington, Del.... | Wilmington, N. J. | Pennsylvania R. R. Co. |
| 208288 | LBSJ | St. s. | 3 | 1 | MADISON..... | 3,734 | 2,400 | 353.3 | 42.1 | 16.8 | 1911 | Newport News, Va.. | New York, N. Y..... | Old Dominion S. S. Co. |
| 208289 | LBSQ | *Sch. | 1 | 2 | Monocacy..... | 973 | 904 | 202.2 | 40.1 | 14.4 | 1911 | Elkton, Md..... | Baltimore, Md..... | P. Dougherty Co. |
| 208330 | LBSV | St. s. | 2 | 2 | COROZAL..... | 3,129 | 1,932 | 335.0 | 46.8 | 22.7 | 1911 | Newport News, Va.. | New York, N. Y..... | New York & Porto Rico S. S. Co. |
| 208367 | LBTO | St. s. | 2 | 2 | MONTOSO..... | 3,129 | 1,932 | 335.0 | 46.8 | 22.7 | 1911 |do..... |do..... | Do. |
| 208373 | LBTD | St. s. | 2 | 3 | W. M. F. HERRIN..... | 4,938 | 3,143 | 378.0 | 52.1 | 29.5 | 1911 |do..... | San Francisco, Cal.... | Associated Oil Co. |
| 208377 | LBTF | St. s. | 2 | 0 | NORTHLAND..... | 2,055 | 1,205 | 291.2 | 51.0 | 18.0 | 1911 | Wilmington, Del.... | Washington, D. C.... | Norfolk & Washington Steamboat Co. |
| 208378 | LBTG | St. s. | 2 | 0 | CITY OF BALTIMORE..... | 2,379 | 1,617 | 297.5 | 46.5 | 16.2 | 1911 | Sparrows Point, Md. | Baltimore, Md..... | Mercantile Trust & Deposit Co. |
| 208381 | LBTH | St. s. | 3 | 2 | CITY OF ROME..... | 3,648 | 2,300 | 309.1 | 46.2 | 10.3 | 1911 | Camden, N. J..... | Savannah, Ga..... | Ocean S. S. Co. of Savannah. |
| 208399 | LBTK | St. s. | 1 | 2 | SANKATY..... | 677 | 342 | 187.5 | 38.2 | 11.3 | 1911 | Quincy, Mass..... | New Bedford, Mass. | New Bedford, Marthas Vineyard & Nantucket Steamboat Co. |
| 208414 | LBTM | St. s. | 2 | 0 | CITY OF NORFOLK... | 2,370 | 1,617 | 297.5 | 46.5 | 16.2 | 1911 | Sparrows Point, Md. | Baltimore, Md..... | Mercantile Trust & Deposit Co. |
| 208451 | LBTQ | St. s. | 1 | 2 | Merida..... | 628 | 359 | 182.0 | 34.2 | 13.4 | 1911 | Bath, Me..... | Wilmington, Del.... | Atlantic & Caribbean Steam Navigation Co. |
| 208473 | LBTV | Ga. s. | 1 | 1 | CAPTAIN COLLIER... | 128 | 78 | 90.8 | 22.0 | 8.9 | 1911 | Philadelphia, Pa.... | Port Arthur, Tex.... | Gulf Refining Co. |
| 208553 | LBVJ | St. s. | 1 | 2 | CREST..... | 244 | 113 | 114.3 | 22.5 | 11.0 | 1911 | Quincy, Mass..... | Boston, Mass..... | Bay State Fishing Co. |
| 208631 | LBVR | St. s. | 1 | 1 | J. A. Palmer, Jr..... | 282 | 192 | 144.4 | 22.5 | 11.2 | 1911 | Wilmington, Del.... | Reedville, Va..... | C. E. Davis Packing Co. |
| 208640 | LBVS | Sch. | 1 | 2 | Gov. Foss..... | 130 | 88 | 105.9 | 24.6 | 10.8 | 1911 | Essex, Mass..... | Gloucester, Mass.... | Gorton-Pew Vessels Co. |
| 208718 | LBWH | Ga. s. | 2 | 2 | Tillamook..... | 424 | 283 | 119.0 | 28.4 | 20.1 | 1911 | North Bend, Ore.... | Gloucester, Wash.... | Grand Trunk Pacific Alaska S. S. Co. |
| 208750 | LBWN | St. s. | 1 | 2 | MORAN..... | 120 | 77 | 87.3 | 18.0 | 11.4 | 1911 | Seattle, Wash..... |do..... | American-Pacific Whaling Co. |
| 208757 | LBWP | St. s. | 1 | 2 | PATERSON..... | 120 | 77 | 87.3 | 18.0 | 11.4 | 1911 |do..... |do..... | Do. |
| 208805 | LBWQ | St. s. | 1 | 2 | W. L. Messick..... | 237 | 160 | 125.3 | 23.5 | 11.0 | 1911 | Norfolk, Va..... | Reedville, Va..... | The Edwards Co. (Inc.). |
| 208889 | LOBH | St. s. | 1 | 2 | HILTON..... | 3,102 | 2,423 | 313.5 | 46.0 | 22.0 | 1911 | Newport News, Va.. | New York, N. Y..... | A. H. Bull S. S. Co. |
| 208905 | LOBK | Ga. s. | 1 | 2 | Adeline..... | 99 | 54 | 123.6 | 22.6 | 10.2 | 1911 | Gloucester, Mass.... | Gloucester, Mass.... | John Gourlar, Jr. |
| 208911 | LOBM | St. s. | 2 | 2 | ISABELA..... | 3,129 | 1,932 | 335.0 | 46.8 | 22.7 | 1911 | Newport News, Va.. | New York, N. Y..... | New York & Porto Rico S. S. Co. |
| 208931 | LOBP | Sch. | -1 | 2 | Laverna..... | 141 | 95 | 106.1 | 25.2 | 12.0 | 1911 | Essex, Mass..... | Gloucester, Mass.... | John M. McInnis. |
| 208989 | LOBV | St. s. | 2 | 2 | PERFECTION..... | 2,209 | 1,150 | 250.0 | 43.0 | 23.0 | 1911 | Cleveland, Ohio..... | New York, N. Y..... | Standard Oil Co. (N.Y.) |
| 209000 | LOBW | Ga. s. | 1 | 2 | Patsy..... | 155 | 123 | 96.6 | 24.6 | 7.6 | 1911 | North Bend, Ore.... | Astoria, Ore..... | Columbia River Packers Assn. (Inc.) |
| 209020 | LODG | *Sch. | 1 | 3 | Helen..... | 1,285 | 1,153 | 228.5 | 37.5 | 19.3 | 1911 | Bath, Me..... | Boston, Mass..... | New England Fuel & Transp. Co. |
| 209062 | LODM | Sch. | 1 | 3 | Reedville..... | 235 | 212 | 130.0 | 26.3 | 8.8 | 1911 | Pocomoke City, Md. | Wilmington, Del.... | Wm. T. Records. |
| 209076 | LODQ | St. s. | 1 | 2 | SUFFOLK..... | 4,718 | 2,868 | 365.7 | 50.1 | 28.1 | 1911 | Camden, N. J..... | Boston, Mass..... | Coastwise Transp. Co. |
| 209117 | LODV | St. s. | 1 | 2 | Willamette..... | 903 | 555 | 194.7 | 40.0 | 15.2 | 1911 | Fairhaven, Cal..... | San Francisco, Cal.... | Willamette S. S. Co. |
| 209184 | LOFB | Sch. | 1 | 3 | Granville R. Bacon..... | 335 | 339 | 133.6 | 31.6 | 11.8 | 1911 | Bethel, Del..... | Wilmington, Del.... | Oriando V. Wootton. |
| 209241 | LOFH | *Sch. | 1 | 2 | Eugenia Hooper..... | 730 | 688 | 198.6 | 32.1 | 12.7 | 1911 | Chesapeake City, Md |do..... | Eastern Transp. Co. |
| 209252 | LOFJ | Sch. | 1 | 3 | Edward R. Smith..... | 565 | 492 | 158.2 | 34.5 | 14.1 | 1911 | Phippsburg, Me..... | New York, N. Y..... | Clinchfield Nav. Co. (Inc.) |
| 209333 | LOFR | St. s. | 1 | 0 | Saturn..... | 125 | 65 | 82.6 | 23.5 | 11.1 | 1911 | Boston, Mass..... | Boston, Mass..... | New England Fuel & Transp. Co. |
| 209335 | LOFS | St. s. | 2 | 2 | BORINQUEN..... | 2,551 | 1,992 | 247.0 | 43.7 | 29.3 | 1911 | Eoorse, Mich..... | New York, N. Y..... | Battery S. S. Corp. |
| 209336 | LOFT | St. s. | 2 | 2 | GRAYSON..... | 2,607 | 1,613 | 247.0 | 43.7 | 26.0 | 1911 |do..... |do..... | Garland S. S. Corp. |
| 209352 | LOFV | St. s. | 2 | 2 | Eocene..... | 2,217 | 1,156 | 250.0 | 43.0 | 23.0 | 1911 | Cleveland, Ohio..... |do..... | Standard Oil Co. (N.Y.) |

† Steel vessel.

SEAGOING VESSELS, ARRANGED IN THE ORDER OF SIGNAL LETTERS—Continued.

[Steel vessels in SMALL CAPITALS, Iron in *italics*, wood in roman.]

| Official No | Signal letters. | Rtg. | Decks. | Masts. | Name of vessel. | Gross tonnage. | Net tonnage. | Length. | Breadth. | Depth. | When built. | Where built. | Home port (where permanent document issues). | Name of managing or principal owner. |
|-------------|-----------------|--------|--------|--------|-----------------------|----------------|--------------|---------|----------|--------|-------------|----------------------|--|--------------------------------------|
| | | | | | | | | Feet. | Feet. | Feet. | | | | |
| 209388 | LCGB | St. s. | 1 | 3 | NEWTON..... | 5,194 | 3,093 | 389.0 | 64.6 | 28.0 | 1911 | Quincy, Mass..... | Boston, Mass..... | New England Fuel & Transpn. Co. |
| 209401 | LCGD | St. s. | 2 | 2 | KILAUEA..... | 1,338 | 806 | 240.0 | 30.1 | 17.0 | 1911 | San Francisco, Cal.. | Honolulu, Hawaii... | Inter-Island Steam Navigation Co. |
| 209403 | LCGF | *Sch. | 1 | 4 | Fall River..... | 1,769 | 1,545 | 262.4 | 44.1 | 19.5 | 1911 | Bath, Me..... | Fall River, Mass.... | Staples Transpn. Co. |
| 209876 | LCGH | St. s. | 1 | 2 | STAR 1..... | 196 | 133 | 106.1 | 21.2 | 13.0 | 1912 | Seattle, Wash..... | Ketchikan, Alaska.. | U. S. Whaling Co. |
| 209439 | LCGI | St. s. | 1 | 2 | Daisy Gadsby..... | 818 | 478 | 189.6 | 41.1 | 14.3 | 1911 | Hoquiam, Wash..... | San Francisco, Cal.. | Daisy Gadsby S. S. Co. |
| 209450 | LCGK | Sch. | 1 | 2 | Alabama..... | 180 | 120 | 94.4 | 21.7 | 12.0 | 1911 | Essex, Mass..... | Mobile, Ala..... | John A. Dorgan, |
| 209404 | LCGN | St. s. | 1 | 0 | SLATINGTON..... | 221 | 150 | 95.1 | 25.0 | 12.2 | 1911 | Pt. Richmond, N. Y. | New York, N. Y.... | Lehigh Valley Transportation Co. |
| 209480 | LCGR | St. s. | 1 | 2 | SURF..... | 252 | 119 | 117.8 | 22.5 | 11.6 | 1911 | Quincy, Mass..... | Boston, Mass..... | Bay State Fishing Co. |
| 209481 | LCGS | St. s. | 1 | 2 | SWELL..... | 252 | 119 | 117.8 | 22.5 | 11.0 | 1911 |do..... |do..... |do..... |
| 209494 | LCGT | Ga. s. | 1 | 0 | PETROLEUM II..... | 229 | 139 | 111.0 | 21.5 | 11.5 | 1911 | Alameda, Cal..... | San Francisco, Cal.. | Standard Oil Co. (Cal.). |
| 209518 | LCHB | St. s. | 1 | 1 | CASPIAN..... | 125 | 85 | 80.6 | 21.0 | 10.2 | 1912 | Camden, N. J..... | Philadelphia, Pa.... | P. F. Martin. |
| 209503 | LCHJ | *Sch. | 1 | 4 | Chatham..... | 1,812 | 1,581 | 263.5 | 44.3 | 19.7 | 1912 | Bath, Me..... | Fall River, Mass.... | Staples Transpn. Co. |
| 209505 | LCHK | St. s. | 1 | 3 | Martha Buehner..... | 774 | 465 | 193.0 | 42.5 | 13.6 | 1911 | North Bend, Oreg... | Marshfield, Oreg.... | Buehner Lumber Co. |
| 209555 | LCHP | St. s. | 2 | 2 | CORDOVA..... | 2,373 | 1,406 | 238.7 | 41.2 | 20.9 | 1912 | Wilmington, Del.... | Seattle, Wash..... | Alaska S. S. Co. |
| 209700 | LCHR | St. s. | 1 | 2 | STAR No. 2..... | 143 | 97 | 96.1 | 10.5 | 12.3 | 1912 | Seattle, Wash..... | Ketchikan, Alaska.. | U. S. Whaling Co. |
| 209701 | LCHS | St. s. | 1 | 2 | STAR No. 3..... | 143 | 97 | 96.1 | 10.5 | 12.3 | 1912 |do..... |do..... |do..... |
| 209709 | LCHT | St. s. | 2 | 2 | KODIAK..... | 146 | 99 | 100.0 | 19.2 | 12.4 | 1912 |do..... | St. Paul, Minn.... | North Pacific Sea Products Co. |
| 209710 | LCHV | St. s. | 2 | 2 | UNIMAK..... | 148 | 101 | 100.0 | 19.2 | 12.4 | 1912 |do..... |do..... |do..... |
| 209721 | LCHW | *Sch. | 1 | 4 | Mount Hope..... | 1,801 | 1,584 | 264.7 | 44.1 | 19.0 | 1912 | Bath, Me..... | Fall River, Mass.... | Staples Transpn. Co. |
| 209735 | LCJD | St. s. | 1 | 1 | B. H. B. Hubbard, Jr. | 276 | 142 | 141.5 | 22.8 | 11.3 | 1912 | Wilmington, Del.... | Reedville, Va..... | Taft Fish Co. |
| 209778 | LCJG | St. s. | 1 | 1 | W. T. James..... | 276 | 142 | 141.5 | 22.8 | 11.3 | 1912 |do..... |do..... |do..... |
| 209822 | LCJK | St. p. | 1 | 0 | ROSE STANDISH..... | 993 | 604 | 205.4 | 31.5 | 11.4 | 1912 |do..... | Boston, Mass..... | Nantasket Beach Steamboat Co. |
| 209871 | LCJR | St. s. | 2 | 1 | BALTIMOREAN..... | 627 | 630 | 180.1 | 28.4 | 12.5 | 1912 | Pt. Richmond, N. Y. | Baltimore, Md..... | New York & Baltimore-Transpn. Line. |
| 209852 | LCJS | St. s. | 1 | 2 | ABERDEEN..... | 116 | 59 | 88.0 | 19.0 | 11.5 | 1912 | Seattle, Wash..... | Seattle, Wash..... | American Pacific Whaling Co. |
| 209878 | LCJT | St. s. | 1 | 1 | Warren J. Courtney. | 276 | 141 | 143.0 | 23.3 | 11.0 | 1912 | Wilmington, Del.... | Reedville, Va..... | C. E. Davis Packing Co. |
| 209981 | LCKJ | Sch. | 1 | 4 | William C. May..... | 710 | 607 | 180.3 | 37.1 | 14.0 | 1912 | Bath, Me..... | Philadelphia, Pa.... | Albert D. Cummins. |
| 210004 | LCKK | St. s. | 2 | 2 | EVELYN..... | 3,140 | 2,443 | 313.6 | 46.1 | 22.9 | 1912 | Newport News, Va.. | New York, N. Y.... | A. H. Bull S. S. Co. |
| 210133 | LCKW | St. s. | 2 | 2 | SOL DUC..... | 1,085 | 667 | 189.0 | 31.5 | 22.6 | 1912 | Seattle, Wash..... | Seattle, Wash..... | Puget Sound Nav. Co. |
| 210255 | LCMH | Sch. | 1 | 4 | Dustin G. Cressy... | 862 | 720 | 182.3 | 38.2 | 15.0 | 1912 | Bath, Me..... | New York, N. Y.... | George H. Lubarsky. |
| 210272 | LCMJ | St. s. | 1 | 2 | SPARTAN..... | 226 | 154 | 105.0 | 25.1 | 11.1 | 1912 | Baltimore, Md..... | Hartford, Conn.... | Hartford & N. Y. Transp. Co. |
| 210273 | LCKM | *Sch. | 1 | 3 | Yardley..... | 963 | 870 | 195.0 | 35.0 | 17.6 | 1912 | Noank, Conn..... | Philadelphia, Pa.... | Reading Co. |
| 210278 | LCKN | St. s. | 2 | 2 | CARDOLYN..... | 3,219 | 2,399 | 313.6 | 40.1 | 22.9 | 1912 | Newport News, Va.. | New York, N. Y.... | A. H. Bull S. S. Co. |
| 210287 | LCKP | St. s. | 2 | 2 | ROBERT M. THOMPSON. | 2,458 | 1,605 | 247.0 | 43.7 | 20.5 | 1912 | Ecorse, Mich..... | Philadelphia, Pa.... | Girard Trust Co. (trustee). |
| 210291 | LCKQ | St. s. | 1 | 2 | COLUMBIA..... | 1,923 | 1,188 | 238.7 | 41.2 | 20.8 | 1912 | Wilmington, Del.... | San Francisco, Cal.. | U. S. Shipping Board. |
| 210331 | LCKR | St. s. | 1 | 1 | Honlopon..... | 254 | 125 | 136.0 | 23.7 | 11.3 | 1912 | Willford, Del..... | Wilmington, Del.... | Lewes Fisheries Co. |
| 210334 | LCKS | St. s. | 1 | 1 | Eureka..... | 471 | 306 | 149.8 | 35.0 | 12.5 | 1912 | Bath, Me..... | Boston, Mass..... | Boston Sand & Gravel Co. |
| 210379 | LCKF | St. s. | 1 | 2 | Speedwell..... | 971 | 530 | 192.0 | 42.0 | 12.2 | 1912 | North Bend, Oreg... | New Orleans, La.... | Otis Manufacturing Co. |
| 210389 | LCKG | *Sch. | 1 | 3 | Leesport..... | 963 | 870 | 195.0 | 35.0 | 17.6 | 1912 | Noank, Conn..... | Philadelphia, Pa.... | Reading Co. |
| 210392 | LCKH | St. s. | 1 | 2 | Neanleum..... | 752 | 565 | 178.5 | 39.0 | 13.3 | 1912 | Fairhaven, Cal..... | San Francisco, Cal.. | James H. Owen. |
| 210378 | LCKJ | St. s. | 2 | 2 | POTLATCH..... | 675 | 325 | 150.0 | 20.8 | 16.8 | 1912 | Seattle, Wash..... | Seattle, Wash..... | Puget Sound Nav. Co. |
| 210477 | LCKP | Sch. | 1 | 3 | Edwin G. Farrar..... | 550 | 484 | 156.2 | 34.6 | 14.2 | 1912 | Phillipsburg, Mo... | Boston, Mass..... | Rogers & Webb. |
| 210507 | LCKQ | St. s. | 1 | 2 | Levenport..... | 911 | 625 | 200.1 | 40.0 | 14.5 | 1912 | North Bend, Oreg... | San Francisco, Cal.. | Steamer Davenport Co. |
| 210514 | LCKR | St. s. | 2 | 2 | GULFOIL..... | 5,188 | 3,202 | 333.0 | 51.2 | 30.1 | 1912 | Camden, N. J..... | Port Arthur, Tex.... | Gulf Ref. Co. |
| 210519 | LCKT | St. s. | 2 | 3 | RAYO..... | 3,663 | 2,223 | 321.7 | 46.2 | 27.5 | 1912 |do..... | New York, N. Y.... | Standard Oil Co. (N. Y.) |
| 210534 | LCKV | St. s. | 3 | 2 | MINNESOTAN..... | 6,076 | 4,100 | 407.7 | 63.7 | 28.1 | 1912 | Sparrows Point, Md. |do..... | American-Hawaiian S. S. Co. |
| 210550 | LCKW | St. s. | 2 | 2 | RUBY..... | 2,458 | 1,605 | 247.0 | 43.7 | 20.5 | 1912 | Ecorse, Mich..... | Philadelphia, Pa.... | Girard Trust Co. (trustee). |
| 210570 | LCKD | *Sch. | 1 | 3 | Rahn..... | 932 | 794 | 194.5 | 34.4 | 17.5 | 1912 | Bath, Me..... | New York, N. Y.... | Lehigh Coal & Navigation Co. |
| 210542 | LCKE | St. s. | 2 | 2 | STARR..... | 371 | 187 | 130.2 | 25.8 | 14.0 | 1912 | Seattle, Wash..... | Seattle, Wash..... | San Juan Fishing & Packing Co. |
| 210587 | LCKF | St. s. | 2 | 2 | FLORENCE LUCKENBACH. | 5,505 | 4,202 | 401.8 | 62.2 | 27.3 | 1910 | Glasgow, Scot..... | New York, N. Y.... | Luckenbach Co. (Inc.). |
| 210589 | LCKG | *Sch. | 1 | 4 | SOCONY 89..... | 2,452 | 2,052 | 250.0 | 43.0 | 20.0 | 1912 | Lorsain, Ohio..... |do..... | Standard Oil Co. (N. Y.) |
| 210590 | LCKH | St. s. | 1 | 2 | HARRY FARNUM..... | 3,098 | 2,364 | 304.0 | 44.2 | 24.7 | 1912 | Toledo, Ohio..... |do..... | Binclair Nav. Co. |
| 210508 | LCKI | St. s. | 1 | 1 | Otis W. Douglas..... | 295 | 159 | 140.0 | 23.3 | 11.0 | 1912 | Wilmington, Del.... | Reedville, Va..... | Douglas Co. |
| 210613 | LCKJ | *Sch. | 1 | 3 | Temple..... | 963 | 870 | 195.0 | 35.0 | 17.6 | 1912 | Noank, Conn..... | Philadelphia, Pa.... | Reading Co. |
| 210616 | LCKK | St. s. | 1 | 2 | Avalon..... | 851 | 512 | 196.9 | 41.0 | 13.7 | 1912 | Hoquiam, Wash..... | San Francisco, Cal.. | Steamer Avalon Co. |
| 210617 | LCKL | St. s. | 2 | 3 | NELSON..... | 4,740 | 2,797 | 370.0 | 52.1 | 27.0 | 1912 | Quincy, Mass..... | New York, N. Y.... | Cuba Distilling Co. |
| 210624 | LCKM | Sch. | 1 | 3 | R. B. White..... | 481 | 411 | 147.4 | 32.4 | 13.5 | 1912 | Millbridge, Me.... | Philadelphia, Pa.... | Franklin Baker Shipping Co. |
| 210635 | LCKN | St. s. | 3 | 3 | EL SEGUNDO..... | 3,663 | 2,223 | 321.7 | 46.2 | 27.5 | 1912 | Camden, N. J..... | San Francisco, Cal.. | Standard Oil Co. (Cal.). |
| 210644 | LCKO | St. s. | 1 | 2 | MIDDLESEX..... | 4,727 | 2,780 | 369.0 | 50.1 | 28.0 | 1912 |do..... | Boston, Mass..... | Coastwise Transp. Co. |
| 210653 | LCKP | St. s. | 1 | 2 | Narragansett..... | 104 | 95 | 87.1 | 25.7 | 12.2 | 1912 | East Boston, Mass.. | Fall River, Mass.... | Staples Transpn. Co. |

SEAGOING VESSELS, ARRANGED IN THE ORDER OF SIGNAL LETTERS—Continued.

[Steel vessels in SMALL CAPITALS, iron in *italics*, wood in roman.]

| Official No. | Signal letters. | Rig. | Decks. | Masts. | Name of vessel. | Gross tonnage. | Net tonnage. | Length. | Breadth. | Depth. | When built. | Where built. | Home port (where permanent document issues). | Name of managing or principal owner. |
|--------------|-----------------|--------|--------|--------|--------------------------|----------------|--------------|--------------|--------------|--------------|-------------|----------------------|--|--------------------------------------|
| | | | | | | | | <i>Feet.</i> | <i>Feet.</i> | <i>Feet.</i> | | | | |
| 210720 | LCQJ | St. s. | 1 | 2 | WALTER HARD-CASTLE. | 3,098 | 2,364 | 304.0 | 44.2 | 24.7 | 1912 | Toledo, Ohio. | New York, N. Y. | Sinclair Nav. Co. |
| 210727 | LCQK | *Sch. | 1 | 3 | Tabor. | 963 | 876 | 195.0 | 35.0 | 17.6 | 1912 | Noank, Conn. | Philadelphia, Pa. | Reading Co. |
| 210735 | LCQM | St. s. | 1 | 3 | GENE CRAWLEY. | 3,184 | 2,488 | 304.7 | 43.7 | 25.3 | 1912 | Ashtabula, Ohio. | New York, N. Y. | Sinclair Nav. Co. |
| 210751 | LCQP | *Sch. | 1 | 3 | Maine. | 1,110 | 1,040 | 217.7 | 40.0 | 14.7 | 1912 | Bath, Me. | Baltimore, Md. | P. Dougherty Co. |
| 210753 | LCQR | St. s. | 3 | 2 | DAKOTAN. | 6,660 | 4,111 | 407.7 | 53.7 | 28.1 | 1912 | Sparrows Point, Md. | New York, N. Y. | American-Hawaiian S. S. Co. |
| 210760 | LCQT | St. s. | 1 | 2 | GERMANTOWN. | 610 | 384 | 158.5 | 30.1 | 18.2 | 1912 | Wilmington, Del. | Philadelphia, Pa. | Reading Co. |
| 210767 | LCQV | St. s. | 1 | 3 | SANTA ALICIA. | 2,244 | 1,321 | 283.3 | 44.0 | 22.5 | 1912 | New York, N. Y. | New York, N. Y. | Grace S. S. Co. |
| 210768 | LCQW | St. s. | 1 | 3 | Stanley Dollar. | 2,168 | 1,248 | 288.8 | 44.6 | 10.0 | 1912 | Newport News, Va. | San Francisco, Cal. | Dollar S. S. Line (Inc.). |
| 210769 | LORB | St. s. | 3 | 2 | LENAPE. | 5,179 | 3,889 | 376.7 | 50.1 | 20.9 | 1912 |do. | New York, N. Y. | Clyde S. S. Co. |
| 210772 | LORD | St. s. | 1 | 2 | Henrico. | 179 | 122 | 104.3 | 23.1 | 10.8 | 1912 | Weems, Va. | Philadelphia, Pa. | Southern Transp. Co. |
| 210781 | LORF | St. s. | 1 | 2 | PERTH AMBOY. | 452 | 307 | 135.9 | 28.4 | 10.5 | 1912 | Port Richmond, N. J. | Perth Amboy, N. J. | Lehigh Valley R. R. Co. |
| 210791 | LORG | *Sch. | 1 | 2 | Plekerling. | 730 | 642 | 177.6 | 35.0 | 14.5 | 1912 | Noank, Conn. | Philadelphia, Pa. | Reading Co. |
| 210719 | LORJ | *Sch. | 1 | 4 | BOCONY 90. | 2,451 | 2,052 | 250.0 | 43.0 | 26.0 | 1912 | Lorain, Ohio. | New York, N. Y. | Standard Oil Co. (N. Y.). |
| 210806 | LORK | St. s. | 1 | 1 | RADIUM. | 339 | 230 | 140.4 | 23.2 | 13.0 | 1912 | Baltimore, Md. | Port Arthur, Tex. | Gulf Refining Co. |
| 210812 | LORM | St. s. | 1 | 2 | PARAISO. | 1,437 | 891 | 218.5 | 40.2 | 14.1 | 1912 | Long Beach, Cal. | Los Angeles, Cal. | Long Beach S. S. Co. |
| 210818 | LORN | St. s. | 1 | 2 | PETER H. CROWELL. | 3,101 | 2,423 | 313.5 | 46.1 | 22.0 | 1912 | Newport News, Va. | Boston, Mass. | Crowell & Thurlow S. S. Co. |
| 210837 | LCRT | St. s. | 1 | 4 | FRIEDA. | 3,305 | 1,901 | 348.7 | 45.1 | 25.3 | 1912 | Quincy, Mass. | New York, N. Y. | Union Sulphur Co. |
| 210838 | LCRV | *Sch. | 1 | 3 | John H. Winstead. | 841 | 790 | 197.7 | 35.0 | 14.5 | 1912 | Bath, Me. | Wilmington, Del. | Eastern Transp. Co. |
| 210842 | LCRW | St. s. | 1 | 2 | Idaho. | 76 | 52 | 78.3 | 10.4 | 9.2 | 1912 | Seattle, Wash. | Seattle, Wash. | Harold Lee. |
| 210854 | LCRD | St. s. | 1 | 2 | Multnomah. | 969 | 583 | 205.5 | 40.5 | 13.8 | 1912 | Seaside, Ore. | San Francisco, Cal. | Multnomah S. S. Co. |
| 210861 | LCSG | St. s. | 1 | 2 | NORFOLK. | 3,521 | 1,986 | 310.7 | 48.1 | 25.5 | 1912 | Camden, N. J. | Boston, Mass. | Coastwise Transp. Co. |
| 210866 | LCSH | *Sch. | 1 | 2 | GEN'L PETTIBONE. | 775 | 768 | 202.6 | 36.4 | 13.9 | 1912 | Galveston, Tex. | Galveston, Tex. | Texas & Gulf S. S. Co. |
| 210869 | LCSJ | St. s. | 2 | 3 | EL CAPITAN. | 1,881 | 1,132 | 238.7 | 41.0 | 20.8 | 1912 | Wilmington, Del. | New York, N. Y. | Standard Oil Co. of N. J. |
| 210872 | LCSK | St. s. | 1 | 2 | Siskiyou. | 884 | 623 | 204.1 | 41.5 | 14.8 | 1912 | Hoquiam, Wash. | San Francisco, Cal. | E. K. Wood Lbr. Co. |
| 210888 | LCSM | St. s. | 2 | 2 | SANTA CRUZ. | 4,826 | 2,984 | 384.0 | 50.2 | 26.6 | 1913 | Philadelphia, Pa. | New York, N. Y. | Atlantic & Pacific Steamship Co. |
| 210894 | LCSP | St. s. | 1 | 2 | SANTA RITA. | 1,600 | 915 | 234.5 | 42.7 | 14.5 | 1913 | San Francisco, Cal. |do. | Grace S. S. Co. |
| 210902 | LCST | St. s. | 1 | 2 | San Ramon. | 993 | 592 | 199.3 | 41.6 | 14.6 | 1913 | North Bend, Oreg. | New York, N. Y. | San Ramon S. S. Co. |
| 210928 | LCTD | *Sch. | 1 | 4 | BOCONY 83. | 2,440 | 2,040 | 250.0 | 43.0 | 20.0 | 1913 | Cleveland, Ohio. | New York, N. Y. | Standard Oil Co. (N. Y.). |
| 210932 | LCTF | St. s. | 2 | 3 | VESTA. | 3,663 | 2,223 | 321.7 | 46.2 | 27.5 | 1913 | Camden, N. J. |do. | Do. |
| 210948 | LCTG | St. s. | 2 | 2 | ADMIRAL WAIN- WRIGHT. | 1,783 | 1,256 | 221.5 | 40.0 | 22.5 | 1913 | Long Beach, Cal. | Portland, Me. | Pacific S. S. Co. |
| 210960 | LCTY | St. s. | 1 | 2 | PAN AMERICAN. | 344 | 234 | 132.7 | 27.0 | 15.1 | 1912 | Port Richmond, N. Y. | New York, N. Y. | Texas S. S. Co. |
| 210959 | LCTE | *Sch. | 1 | 2 | Tohokan. | 730 | 642 | 177.0 | 35.0 | 14.5 | 1913 | Noank, Conn. | Philadelphia, Pa. | Reading Co. |
| 210992 | LCVN | St. s. | 1 | 2 | Akutau. | 167 | 69 | 103.0 | 21.8 | 9.2 | 1913 | North Bend, Oreg. | Portland, Oreg. | Alaska-Portland Packers' Assn. |
| 211001 | LCTP | St. s. | 1 | 2 | KANAK. | 234 | 121 | 110.8 | 25.4 | 9.8 | 1913 | Alameda, Cal. | San Francisco, Cal. | Alaska Packers' Assn. |
| 211015 | LCTQ | St. s. | 1 | 2 | HENRY T. SCOTT. | 1,590 | 915 | 231.5 | 42.7 | 14.5 | 1913 | San Francisco, Cal. | Seattle, Wash. | Alaska S. S. Co. |
| 211044 | LCTR | St. s. | 1 | 2 | CRICKET. | 1,130 | 773 | 210.0 | 41.0 | 15.4 | 1913 | Alameda, Cal. | San Francisco, Cal. | Crocket S. S. Co. |
| 211074 | LCTV | St. s. | 1 | 2 | O. M. Clark. | 872 | 485 | 200.5 | 41.0 | 14.2 | 1913 | Hoquiam, Wash. |do. | Charles H. Higgins. |
| 211088 | LCTW | St. s. | 3 | 2 | MONTANAN. | 6,659 | 4,124 | 407.7 | 53.7 | 28.1 | 1913 | Sparrows Point, Md. | New York, N. Y. | American-Hawaiian S. S. Co. |
| 211123 | LCVH | *Sch. | 1 | 2 | Pennypack. | 730 | 642 | 177.0 | 35.0 | 14.5 | 1913 | Noank, Conn. | Philadelphia, Pa. | Reading Co. |
| 211184 | LCVW | St. s. | 2 | 3 | BOCONY. | 3,663 | 2,223 | 321.7 | 46.2 | 27.5 | 1913 | Camden, N. J. | New York, N. Y. | Standard Oil Co. (N. Y.). |
| 211198 | LCVX | St. s. | 2 | 2 | TACOMA. | 836 | 458 | 209.4 | 30.0 | 17.6 | 1913 | Seattle, Wash. | Seattle, Wash. | Puget Sound Nav. Co. |
| 211233 | LCVY | *Sch. | 1 | 2 | Skippack. | 739 | 642 | 177.6 | 35.0 | 14.5 | 1913 | Noank, Conn. | Philadelphia, Pa. | Reading Co. |
| 211242 | LCVZ | *Sch. | 1 | 4 | BOCONY 84. | 2,441 | 2,040 | 250.0 | 43.0 | 26.0 | 1913 | Cleveland, Ohio. | New York, N. Y. | Standard Oil Co. (N. Y.). |
| 211248 | LQVW | *Sch. | 1 | 3 | Irwin. | 1,304 | 1,150 | 228.4 | 38.3 | 19.5 | 1913 | Bath, Me. | Philadelphia, Pa. | Westmoreland Coal Co. |
| 211290 | LDBG | St. s. | 1 | 0 | RANGELEY. | 652 | 282 | 185.1 | 35.6 | 13.5 | 1913 |do. | Portland, Me. | Maine Central R. R. Co. |
| 211297 | LDBH | St. s. | 3 | 2 | PENNSYLVANIAN. | 6,655 | 4,139 | 407.7 | 53.7 | 28.1 | 1913 | Sparrows Point, Md. | New York, N. Y. | American-Hawaiian S. S. Co. |
| 211345 | LDBR | St. s. | 1 | 1 | A. Brooke Taylor. | 295 | 159 | 140.0 | 23.3 | 11.0 | 1913 | Wilmington, Del. | Reedville, Va. | Virginia Fisheries (Inc.). |
| 211387 | LDBT | *Sch. | 1 | 2 | Ontolauco. | 739 | 642 | 177.6 | 35.0 | 14.5 | 1913 | Noank, Conn. | Philadelphia, Pa. | Reading Co. |
| 211398 | LDBV | St. s. | 2 | 2 | COMET. | 2,486 | 1,258 | 250.0 | 43.0 | 26.0 | 1913 | Lorain, Ohio. | New York, N. Y. | Standard Oil Co. (N. Y.). |
| 211426 | LDOB | St. s. | 1 | 2 | ADMIRAL GOOD- RICH. | 1,419 | 896 | 224.0 | 41.0 | 16.6 | 1913 | San Francisco, Cal. | Portland, Me. | Pacific-Alaska Nav. Co. |
| 211433 | LDCG | Sch. | 2 | 5 | Courtnoy C. Houck. | 1,627 | 1,357 | 218.9 | 42.7 | 24.0 | 1913 | Bath, Me. | Bath, Me. | G. G. Deering Co. |
| 211442 | LDCI | St. s. | 5 | 2 | NANKING. | 8,262 | 5,099 | 423.8 | 54.9 | 17.4 | 1913 | Camden, N. J. | San Francisco, Cal. | China Mail S. S. Co. |
| 211443 | LDCJ | St. s. | 2 | 3 | RICHMOND. | 6,563 | 4,089 | 419.4 | 54.2 | 31.2 | 1913 | Quincy, Mass. |do. | Standard Oil Co. (Cal.). |
| 211466 | LDCK | St. s. | 1 | 3 | Golden State. | 353 | 223 | 128.2 | 31.7 | 11.6 | 1913 | Oakland, Cal. |do. | Union Fish Co. (Inc.). |
| 211469 | LDCM | St. s. | 2 | 3 | TOPILA. | 5,125 | 3,146 | 371.5 | 59.1 | 28.1 | 1913 | Newport News, Va. | New York, N. Y. | Southern Pacific Co. |
| 211354 | LDCP | St. s. | 1 | 2 | Vaquero. | 231 | 134 | 121.8 | 29.0 | 10.9 | 1913 | Wilmington, Cal. | Los Angeles, Cal. | Vail & Vickers. |
| 211480 | LDCQ | St. s. | 3 | 2 | SANTA CLARA. | 6,462 | 3,850 | 404.6 | 53.9 | 20.3 | 1913 | Philadelphia, Pa. | New York, N. Y. | Atlantic & Pacific S. S. Co. |
| 211492 | LDCS | *Sch. | 1 | 3 | Moselem. | 963 | 876 | 195.0 | 35.0 | 17.6 | 1913 | Noank, Conn. | Philadelphia, Pa. | Reading Co. |
| 211527 | LDCW | St. s. | 1 | 2 | ERNATOR BAILEY. | 293 | 31 | 113.5 | 25.5 | 13.2 | 1913 | Camden, N. J. | Port Arthur, Tex. | Gulf Refining Co. |
| 211541 | LDFG | St. s. | 1 | 2 | BILLOW. | 248 | 119 | 117.8 | 22.5 | 11.6 | 1913 | Quincy, Mass. | Boston, Mass. | Bay State Fishing Co. |
| 211543 | LDFH | St. s. | 1 | 2 | BEAKER. | 248 | 119 | 117.8 | 22.5 | 11.6 | 1913 |do. |do. | Do. |
| 211544 | LDFJ | St. s. | 1 | 2 | WAYE. | 248 | 119 | 117.8 | 22.5 | 11.6 | 1913 |do. |do. | Do. |
| 211560 | LDFM | *Sch. | 1 | 3 | Altamaha. | 944 | 922 | 181.4 | 40.0 | 15.4 | 1913 | Wilmington, Del. | New York, N. Y. | Savannah-New York Transp. Co. |

SEAGOING VESSELS, ARRANGED IN THE ORDER OF SIGNAL LETTERS—Continued.

[Steel vessels in SMALL CAPITALS, Iron in *italics*, wood in roman.]

| Official No. | Signal letters. | Rig. | Decks. | Masts. | Name of vessel. | Gross tonnage. | Net tonnage. | Length. | Breadth. | Depth. | When built. | Where built. | Home port (where permanent document issues). | Name of managing or principal owner. |
|--------------|-----------------|--------|--------|--------|-----------------------|----------------|--------------|----------------------|----------------------|---------------------|-------------|-------------------------|--|--|
| 211591 | LDFP | St. s. | 1 | 0 | Dorothy Cullen..... | 99 | 56 | <i>Feet.</i> 81.1 | <i>Feet.</i> 20.0 | <i>Feet.</i> 9.9 | 1893 | Boston, Mass..... | New York, N. Y.... | Cullen Transpn. Co. (Inc.). |
| 211602 | LDFQ | St. s. | 1 | 1 | Aretle..... | 197 | 99 | 111.5 | 25.3 | 11.6 | 1913 | Eagle Harbor, Wash. | Seattle, Wash..... | Independent Asphalt Paving Co. |
| 211608 | LDFS | St. s. | 1 | 1 | Henry J. Biddle..... | 220 | 151 | 106.8 | 30.0 | 11.4 | 1913 | St. Helens, Ore..... | San Francisco, Cal. | California & Hawaiian Sugar Refining Co. |
| 211610 | LDFE | St. s. | 2 | 2 | RADIANT..... | 2,487 | 1,258 | 250.0 | 43.0 | 26.0 | 1913 | Cleveland, Ohio..... | New York, N. Y.... | Standard Oil Co. (N. Y.). |
| 211612 | LDFV | *Sch. | 1 | 2 | Belfast..... | 944 | 922 | 181.4 | 40.0 | 15.4 | 1913 | Wilmington, Del..... | do. | Savannah-New York Transpn. Co. |
| 211618 | LDFW | St. s. | 1 | 2 | Solano..... | 943 | 525 | 108.2 | 42.7 | 14.1 | 1913 | Raymond, Wash..... | San Francisco, Cal. | Steamer Solano Co. |
| 211620 | LDGB | St. s. | 2 | 2 | BRILLIANT..... | 2,486 | 1,260 | 250.0 | 43.0 | 26.0 | 1913 | Lorain, Ohio..... | New York, N. Y.... | Standard Oil Co. (N. Y.). |
| 211623 | LDGC | St. s. | 3 | 2 | SANTA CATALINA..... | 6,381 | 3,857 | 404.6 | 53.9 | 26.3 | 1913 | Philadelphia, Pa..... | do. | Atlantic & Pacific S. S. Co. |
| 211629 | LDGF | St. s. | 3 | 2 | PANAMAN..... | 6,655 | 4,139 | 407.7 | 53.7 | 28.1 | 1913 | Sparrows Point, Md. | do. | American-Hawaiian S. S. Co. |
| 211634 | LDGK | St. s. | 1 | 2 | Rosalie Mahony..... | 1,473 | 858 | 201.1 | 40.5 | 23.1 | 1913 | Hoquiam, Wash..... | San Francisco, Cal. | Fred Linderman. |
| 211651 | LDGM | *Sch. | 1 | 4 | Penn..... | 1,849 | 1,708 | 264.8 | 44.1 | 20.1 | 1913 | Bath, Me..... | Philadelphia, Pa... | Westmoreland Coal Co. |
| 211689 | LDGP | St. s. | 1 | 2 | Charles P. Greenough. | 296 | 145 | 128.5 | 27.4 | 15.3 | 1913 | Rockland, Me..... | Boston, Mass..... | New England Fuel & Transpn. Co. |
| 211692 | LDGB | St. s. | 1 | 2 | Wilmington..... | 990 | 571 | 199.0 | 41.6 | 15.4 | 1913 | North Bend, Ore..... | San Francisco, Cal. | Charles Nelson Co. |
| 211715 | LDGV | St. s. | 3 | 3 | MATSONIA..... | 9,728 | 6,173 | 480.0 | 58.1 | 36.5 | 1913 | Newport News, Va. | do. | Matson Navigation Co. |
| 211722 | LDGW | St. s. | 3 | 2 | SANTA CECILIA..... | 6,462 | 3,836 | 404.6 | 53.9 | 20.3 | 1913 | Philadelphia, Pa..... | New York, N. Y.... | Nafra Co. (Inc.). |
| 211723 | LDHB | St. s. | 1 | 2 | Daisy Putnam..... | 886 | 476 | 201.2 | 41.0 | 14.0 | 1913 | Aberdeen, Wash..... | San Francisco, Cal. | Daisy Putnam S. S. Co. |
| 211727 | LDHC | St. s. | 1 | 2 | NORTH AMERICAN..... | 134 | 14 | 82.0 | 21.5 | 10.4 | 1913 | Camden, N. J..... | New York, N. Y.... | Texas S. S. Co. |
| 211738 | LDHG | St. s. | 1 | 2 | LEWIS K. THURLOW. | 3,316 | 2,104 | 313.5 | 46.1 | 23.0 | 1913 | Newport News, Va. | Boston, Mass..... | Crowell & Thurlow S. S. Co. |
| 211774 | LDHJ | St. s. | 1 | 2 | Rush..... | 450 | 254 | 163.0 | 25.0 | 14.2 | 1885 | Port Blakeley, Wash. | Seattle, Wash..... | Bering Sea Packing Co. |
| 211787 | LDHN | *Sch. | 1 | 3 | Chehaw..... | 944 | 922 | 181.4 | 40.0 | 15.4 | 1913 | Wilmington, Del..... | New York, N. Y.... | Savannah-New York Transpn. Co. |
| 211825 | LDHP | St. s. | 1 | 0 | INVINCIBLE..... | 231 | 135 | 85.1 | 26.3 | 12.1 | 1913 | Baltimore, Md..... | do. | Havemeyers & Elder. |
| 211832 | LDHQ | St. s. | 2 | 3 | MANOA..... | 6,805 | 4,350 | 422.0 | 54.0 | 33.3 | 1913 | Newport News, Va. | San Francisco, Cal. | Matson Navigation Co. |
| 211840 | LDHR | *Sch. | 1 | 3 | Irene..... | 1,200 | 1,076 | 229.6 | 37.7 | 18.2 | 1913 | Bath, Me..... | Boston, Mass..... | New England Fuel & Transpn. Co. |
| 211872 | LDHV | *Sch. | 1 | 3 | Satilla..... | 944 | 922 | 181.4 | 40.0 | 15.4 | 1913 | Wilmington, Del..... | New York, N. Y.... | Savannah-New York Transpn. Co. |
| 211888 | LDJB | St. s. | 1 | 2 | HAMPDEN..... | 4,725 | 2,770 | 369.0 | 50.1 | 28.0 | 1914 | Camden, N. J..... | Boston, Mass..... | Coastwise Transpn. Co. |
| 211906 | LDJF | St. s. | 2 | 2 | MANOA..... | 3,153 | 1,912 | 317.1 | 46.0 | 23.8 | 1914 | Quincy, Mass..... | do. | Boston Molasses Co. |
| 211920 | LDJH | *Sch. | 2 | 2 | DETROIT..... | 1,166 | 1,101 | 251.1 | 37.0 | 19.8 | 1893 | Baltimore, Md..... | Baltimore, Md..... | West Indies Sugar & Molasses Corp. |
| 211948 | LDJM | St. s. | 1 | 2 | Cello..... | 943 | 576 | 202.3 | 40.2 | 14.7 | 1913 | St. Helens, Ore..... | San Francisco, Cal. | Cello S. S. Co. |
| 212017 | LDJB | St. s. | 2 | 2 | ALVARADO..... | 2,053 | 1,459 | 245.0 | 41.5 | 23.0 | 1914 | Long Beach, Cal..... | do. | Pacific Transport Co. |
| 212029 | LDJV | St. s. | 1 | 0 | P. R. R. No. 165..... | 584 | 371 | 107.0 | 32.2 | 14.7 | 1914 | Sparrows Point, Md. | New York, N. Y.... | Pennsylvania R. R. Co. |
| 212062 | LDKF | St. s. | 1 | 0 | P. R. R. No. 160..... | 584 | 371 | 107.0 | 32.2 | 14.7 | 1914 | do. | do. | do. |
| 212081 | LDKG | Ga. s. | 2 | 2 | Progress..... | 169 | 115 | 90.5 | 21.9 | 15.1 | 1914 | Seattle, Wash..... | Seattle, Wash..... | Northern Fisheries (Inc.). |
| 212090 | LDKH | St. s. | 2 | 3 | FRANK H. BUCK..... | 6,076 | 3,850 | 408.8 | 55.5 | 31.7 | 1914 | San Francisco, Cal. | San Francisco, Cal. | Associated Oil Co. |
| 212100 | LDKJ | St. s. | 1 | 0 | BLACK DIAMOND..... | 243 | 129 | 97.7 | 26.6 | 13.5 | 1914 | Port Richmond, N. Y. | New York, N. Y.... | Lehigh Valley Transportation Co. |
| 212127 | LDKN | *Sch. | 1 | 4 | Exeter..... | 1,780 | 1,672 | 256.0 | 43.0 | 20.0 | 1914 | Noank, Conn..... | Philadelphia, Pa... | Reading Co. |
| 212138 | LDKP | *Sch. | 1 | 3 | Vale Royal..... | 944 | 922 | 181.4 | 40.0 | 15.4 | 1914 | Wilmington, Del..... | New York, N. Y.... | Savannah-New York Transpn. Co. |
| 212144 | LDKR | St. s. | 3 | 2 | IOWAN..... | 6,716 | 4,149 | 407.7 | 53.7 | 28.1 | 1914 | Sparrows Point, Md. | do. | American-Hawaiian S. S. Co. |
| 212156 | LDMG | St. s. | 1 | 1 | MANCHESTER..... | 582 | 396 | 109.3 | 32.2 | 13.0 | 1914 | Elizabethport, N. J. | New York, N. Y.... | Lehigh Valley Transportation Co. |
| 212314 | LDMK | St. s. | 3 | 2 | OHIOAN..... | 6,646 | 4,100 | 407.7 | 53.7 | 28.1 | 1914 | Sparrows Point, Md. | do. | American-Hawaiian S. S. Co. |
| 22383 | LDMR | St. s. | 1 | 1 | Sea King..... | 298 | 168 | 130.7 | 21.8 | 12.5 | 1867 | Cleveland, Ohio..... | Wilmington, Del..... | Northern Transpn. Co. |
| 212389 | LDMT | St. s. | 1 | 1 | Pocahontas..... | 286 | 147 | 139.6 | 24.2 | 11.5 | 1914 | Milford, Del..... | Boston, Mass..... | Pocahontas Fuel Co. |
| 212410 | LDMW | *Sch. | 1 | 3 | Darwin..... | 944 | 922 | 181.4 | 40.0 | 15.4 | 1914 | Wilmington, Del..... | New York, N. Y.... | Savannah-New York Transpn. Co. |
| 212517 | LDNQ | St. s. | 3 | 2 | JOHN D. ROCKEFELLER. | 8,374 | 6,364 | 458.3 | 60.0 | 28.6 | 1914 | Newport News, Va. | do. | Standard Oil Co. (N. J.). |
| 212524 | LDNR | St. s. | 2 | 2 | GULFHOPE..... | 5,188 | 3,202 | 383.0 | 51.2 | 30.1 | 1914 | Camden, N. J..... | Port Arthur, Tex... | Gulf Refining Co. |
| 212543 | LDNV | St. s. | 1 | 2 | MOLDREAR..... | 2,852 | 1,788 | 321.1 | 45.2 | 20.6 | 1906 | Bergen, Norway..... | Wilmington, Del..... | Bull Insular S. S. Co. |
| 212549 | LDNW | Sch. | 1 | 2 | Albert H. Willis..... | 567 | 487 | 157.7 | 34.1 | 14.2 | 1914 | Phippsburg, Me..... | Boston, Mass..... | Rogers & Webb. |
| 212550 | LDPB | *Sch. | 1 | 3 | Savannah..... | 944 | 922 | 181.4 | 40.0 | 15.4 | 1914 | Wilmington, Del..... | New York, N. Y.... | Savannah-New York Transpn. Co. |
| 212925 | LDPF | Shp. | 1 | 3 | WINDRUSH..... | 1,531 | 1,431 | 241.0 | 38.1 | 21.7 | 1891 | Sunderland, Eng..... | Boston, Mass..... | Shepard & Morse Lumber Co. |
| 212560 | LDPG | St. s. | 1 | 3 | HEWITT..... | 5,398 | 3,370 | 387.7 | 54.3 | 27.7 | 1914 | Quincy, Mass..... | New York, N. Y.... | Union Sulphur Co. |
| 212561 | LDPH | St. s. | 3 | 2 | MEDINA..... | 5,426 | 3,470 | 378.8 | 54.3 | 24.4 | 1914 | Newport News, Va. | do. | Malory S. S. Co. |
| 212565 | LDPJ | St. s. | 2 | 2 | TIVIVES..... | 6,017 | 3,115 | 378.8 | 50.3 | 29.1 | 1911 | Belfast, Ireland..... | do. | Tivives S. S. Corp. |
| 212566 | LDPK | St. s. | 1 | 1 | TRINIDADIAN..... | 2,450 | 1,765 | 295.0 | 39.0 | 25.4 | 1892 | Newcastle, England. | Port Arthur, Tex... | Gulf Refining Co. |
| 212568 | LDFM | Sch. | 1 | 3 | Roseway..... | 291 | 244 | 120.0 | 28.4 | 12.4 | 1907 | Shelburne, Nova Scotia. | do. | Lutcher & Moore Lumber Co. |

SEAGOING VESSELS, ARRANGED IN THE ORDER OF SIGNAL LETTERS—Continued.

[Steel vessels in SMALL CAPITALS, iron in *Italics*, wood in roman.]

| Official No. | Signal letters. | Rig. | Decks. | Mast. | Name of vessel. | Gross tonnage. | Net tonnage. | Length. | Breadth. | Depth. | When built. | Where built. | Home port (where permanent document issues). | Name of managing or principal owner. |
|--------------|-----------------|--------|--------|-------|----------------------|----------------|--------------|---------|----------|--------|-------------|------------------------------|--|--|
| | | | | | | | | Feet. | Feet. | Feet. | | | | |
| 212569 | LDPN | St. s. | 2 | 2 | SANTA ROSALIA...○ | 5,409 | 3,488 | 406.0 | 52.6 | 27.7 | 1911 | Pt. Glasgow, Scotland. | New York, N. Y.... | U. S. Steel Products Co. |
| 212571 | LDPR | St. s. | 2 | 2 | BANTU.....○ | 4,229 | 2,655 | 360.0 | 47.0 | 28.3 | 1901 | Wallsend on Tyne, England. |do..... | Do. |
| 212572 | LDPS | St. s. | 2 | 2 | CROFTON HALL...○ | 5,773 | 3,661 | 405.2 | 52.1 | 27.9 | 1913 | Pt. Glasgow, Scotland. |do..... | Do. |
| 212573 | LDPT | Shp. | 2 | 4 | ANNIE M. REID.... | 2,165 | 2,079 | 291.3 | 42.2 | 24.0 | 1892 | Glasgow, Scotland.. | San Francisco, Cal.. | Rolph Nav. & Coal Co. |
| 212786 | LDPV | St. s. | 2 | 2 | SAINT FRANCIS...○ | 5,102 | 3,164 | 405.0 | 52.0 | 28.1 | 1914 | Londonderry, Ireland. | New York, N. Y.... | United States Steel Products Co. |
| 212747 | LDPW | St. s. | 2 | 2 | BUENAVENTURA...○ | 4,876 | 3,084 | 405.0 | 52.4 | 27.4 | 1913 | Howden on Tyne, England. |do..... | Do. |
| 212853 | LDQB | St. s. | 2 | 2 | CHARLTON HALL...○ | 4,749 | 2,999 | 400.0 | 50.0 | 27.2 | 1907 | Pt. Glasgow, Scotland. |do..... | Do. |
| 212886 | LDQC | St. s. | 2 | 2 | CRASTER HALL...○ | 4,319 | 2,758 | 380.0 | 50.0 | 26.2 | 1909 |do..... |do..... | Do. |
| 212693 | LDQF | St. s. | 2 | 2 | HOWICK HALL...○ | 5,096 | 3,131 | 400.8 | 51.5 | 27.0 | 1910 |do..... |do..... | Do. |
| 212583 | LDQG | St. s. | 2 | 2 | ZACAPA.....○ | 5,012 | 3,122 | 378.9 | 50.3 | 29.1 | 1909 | Belfast, Ireland.... |do..... | Zacapa S. S. Corp. |
| 212584 | LDQH | St. s. | 2 | 2 | CARTAGO.....○ | 4,037 | 3,103 | 378.8 | 49.8 | 29.6 | 1908 |do..... |do..... | Cartago S. S. Corp. |
| 212585 | LDQJ | St. s. | 2 | 2 | SIXAOLA.....○ | 5,017 | 3,113 | 378.8 | 50.3 | 29.1 | 1911 |do..... |do..... | Sixaola S. S. Corp. |
| 212587 | LDQK | St. s. | 2 | 3 | BRABANT.....○ | 2,773 | 1,758 | 309.3 | 40.2 | 28.2 | 1890 | Newcastle on Tyne, England. | Port Arthur, Tex.. | Texas Co. |
| 212592 | LDQN | St. s. | 4 | 2 | LIMON.....○ | 3,297 | 2,109 | 330.6 | 44.5 | 32.1 | 1904 | Belfast, Ireland.... | New York, N. Y.... | Limon S. S. Corp. |
| 212596 | LDQP | St. s. | 2 | 3 | PANUCO.....○ | 2,556 | 1,975 | 300.0 | 39.2 | 29.2 | 1888 | Walker on Tyne, England. |do..... | Freopot & Tampico Fuel Oil Transp. Corp. |
| 212600 | LDQS | Sch. | 1 | 3 | O. W. Mills..... | 371 | 318 | 141.0 | 31.8 | 11.4 | 1904 | Granville, N. S..... | Gulfport, Miss..... | Native Lumber Co. |
| 212710 | LDQT | St. s. | 2 | 3 | SURINAME.....○ | 3,274 | 2,102 | 336.7 | 41.0 | 22.7 | 1908 | Amsterdam, Netherlands. | New York, N. Y.... | Suriname S. S. Corp. |
| 212601 | LDQV | St. s. | 2 | 3 | BRINDILLA.....○ | 4,170 | 2,659 | 354.1 | 45.1 | 30.0 | 1894 | Bredow, Germany.. |do..... | Standard Oil Co.(N.J.). |
| 212603 | LDQW | St. s. | 2 | 2 | TURRIALBA.....○ | 4,952 | 3,088 | 378.8 | 50.3 | 32.2 | 1909 | Belfast, Ireland.... |do..... | Turrialba S. S. Corp. |
| 212604 | LDRB | St. s. | 2 | 2 | METAPAN.....○ | 5,011 | 3,120 | 379.2 | 50.3 | 29.1 | 1909 |do..... |do..... | Metapan S. S. Corp. |
| 212605 | LDRD | St. s. | 2 | 2 | HEREDIA.....○ | 4,043 | 3,104 | 378.8 | 49.8 | 29.6 | 1908 |do..... |do..... | Heredia S. S. Corp. |
| 212606 | LDRF | St. s. | 4 | 2 | ESPARTA.....○ | 3,297 | 2,108 | 330.0 | 44.5 | 13.9 | 1904 |do..... |do..... | Esparta S. S. Corp. |
| 212607 | LDRG | *Sch. | 1 | 3 | Beaufort..... | 944 | 922 | 181.4 | 40.0 | 15.4 | 1914 | Wilmington, Del.... |do..... | Savannah-New York Transp. Co. |
| 213488 | LDRH | Shp. | 2 | 2 | Adon..... | 1,573 | 1,437 | 255.6 | 37.0 | 22.6 | 1884 | Whiteinch, Scotland |do..... | Avon Shipping Co. |
| 213612 | LDRJ | St. s. | 2 | 2 | ABANGAREZ.....○ | 4,954 | 3,084 | 378.8 | 50.3 | 32.2 | 1909 | Belfast, Ireland.... |do..... | Abangarez S. S. Corp. |
| 213613 | LDRK | Shk. | 2 | 0 | E. R. Sterling...○ | 2,577 | 2,351 | 308.2 | 42.9 | 25.1 | 1883 |do..... | Seattle, Wash..... | Stirling Ship Co. |
| 213646 | LDRM | St. s. | 3 | 2 | COPPENAME.....○ | 3,191 | 2,027 | 339.5 | 42.6 | 23.6 | 1908 |do..... | New York, N. Y.... | Coppename S. S. Corp. |
| 212970 | LDRN | Bk. | 1 | 3 | Snowdon.....○ | 1,111 | 1,033 | 214.3 | 34.1 | 21.5 | 1877 | Glasgow, Scotland.. | Boston, Mass..... | Snowdon Shipping Co. |
| 212628 | LDRB | St. s. | 2 | 3 | C. A. CANFIELD...○ | 6,350 | 3,869 | 405.0 | 55.5 | 33.9 | 1913 | Newcastle on Tyne, England. | Los Angeles, Cal.... | Pan-American Petroleum & Transport Co. |
| 212632 | LDRT | St. s. | 2 | 2 | PARISMINA.....○ | 4,937 | 3,102 | 378.8 | 49.8 | 32.2 | 1908 | Belfast, Ireland.... | New York, N. Y.... | Parismina S. S. Corp. |
| 212833 | LDRV | St. s. | 2 | 2 | ALMIRANTE.....○ | 5,010 | 3,120 | 378.8 | 50.3 | 29.1 | 1909 |do..... |do..... | Almirante S. S. Corp. |
| 212834 | LDRV | St. s. | 2 | 2 | ATENAS.....○ | 4,961 | 3,091 | 378.8 | 50.3 | 32.2 | 1909 |do..... |do..... | Atenas S. S. Corp. |
| 212635 | LDSB | St. s. | 3 | 2 | SAN JOSE.....○ | 3,296 | 2,107 | 330.0 | 44.6 | 13.9 | 1904 |do..... |do..... | San Jose S. S. Corp. |
| 212642 | LDSF | St. s. | 2 | 2 | CALORIE.....○ | 4,095 | 2,443 | 369.3 | 50.9 | 30.3 | 1906 | Newcastle, England. |do..... | Standard Oil Co.(N.J.). |
| 212647 | LDSG | Sch. | 1 | 3 | Louise M. Richard.. | 441 | 379 | 144.3 | 34.0 | 12.1 | 1906 | Port Greville, N. S. | New Orleans, La.... | Central American Cattle Co. (Ino.). |
| 212650 | LDSJ | St. s. | 3 | 2 | SARAMACCA.....○ | 3,283 | *2,101 | 336.7 | 42.0 | 23.0 | 1908 | Amsterdam, Netherlands. | New York, N. Y.... | Saramacca S. S. Corp. |
| 212648 | LDSK | St. s. | 2 | 2 | NORMAN BRIDGE...○ | 4,288 | 2,609 | 365.4 | 50.3 | 29.8 | 1913 | Newcastle on Tyne, England. | Los Angeles, Cal.... | Pan-American Petroleum & Transport Co. |
| 212651 | LDSM | St. s. | 2 | 2 | SANTA MARTA.....○ | 5,013 | 3,126 | 378.8 | 50.3 | 29.1 | 1909 | Belfast, Ireland.... | New York, N. Y.... | Santa Marta S. S. Corp. |
| 212652 | LDSN | St. s. | 2 | 2 | CARRILLO.....○ | 5,012 | 3,109 | 378.8 | 50.3 | 29.1 | 1911 |do..... |do..... | Carrillo S. S. Corp. |
| 212653 | LDSF | St. s. | 2 | 2 | PASTORES.....○ | 7,781 | 4,559 | 470.4 | 55.3 | 30.8 | 1912 |do..... |do..... | Pastores S. S. Corp. |
| 212654 | LDSQ | St. s. | 2 | 2 | CALAMARES.....○ | 7,782 | 4,555 | 470.4 | 55.3 | 23.1 | 1913 |do..... |do..... | Calamares S. S. Corp. |
| 212655 | LDSR | St. s. | 2 | 2 | TENADORES.....○ | 7,782 | 4,559 | 470.4 | 55.3 | 23.1 | 1913 |do..... |do..... | Tenadores S. S. Corp. |
| 212656 | LDSB | Shp. | 1 | 3 | Brynilda.....○ | 1,502 | 1,409 | 240.5 | 38.0 | 21.7 | 1885 | Glasgow, Scotland.. |do..... | Cosmopolitan Shipping Co. |
| 212658 | LDSW | Shp. | 2 | 3 | Rhine..... | 1,690 | 1,555 | 257.2 | 38.3 | 23.1 | 1886 | Greenock, Scotland.. | Boston, Mass..... | Wm. M. Kiscock. |
| 212073 | LDTF | *Sch. | 2 | 3 | TAMPICO..... | 1,994 | 1,673 | 248.8 | 40.1 | 18.1 | 1900 | Havre, France..... | Port Arthur, Tex.. | Texas Co. |
| 212676 | LDTG | St. s. | 2 | 3 | WICO.....○ | 2,748 | 1,715 | 283.1 | 40.3 | 30.3 | 1888 | Low Walker on Tyne, England. | New York, N. Y.... | Standard Oil Co.(N.J.). |
| 212678 | LDTH | St. s. | 2 | 2 | GULFSTREAM.....○ | 5,188 | 3,202 | 383.0 | 51.2 | 30.1 | 1914 | Camden, N. J..... | Port Arthur, Tex.. | Gulf Refining Co. |
| 212798 | LDTJ | St. s. | 2 | 2 | DOCHRA.....○ | 4,309 | 2,763 | 376.0 | 51.0 | 25.7 | 1906 | Newcastle, England. | New York, N. Y.... | La Plata S. S. Co. |
| 212683 | LDTM | St. s. | 2 | 2 | EDWARD L. DOHENY.○ | 6,170 | 3,791 | 415.0 | 54.0 | 32.7 | 1913 | Walker on Tyne, England. | Los Angeles, Cal.... | Pan-American Petroleum & Transport Co. |
| 212697 | LDTR | St. s. | 2 | 3 | HERBERT G. WYLIE○ | 4,292 | 2,579 | 360.0 | 50.2 | 28.7 | 1912 |do..... |do..... | Do. |
| 212712 | LDVB | St. s. | 2 | 3 | SANTA CLARA.....○ | 2,584 | 1,668 | 312.6 | 41.2 | 23.2 | 1896 | South Shields, England. | New York, N. Y.... | American & Cuban S. S. Line (Ino.). |
| 212821 | LDVC | St. s. | 1 | 2 | JAVARY..... | 1,249 | 782 | 235.5 | 34.3 | 17.4 | 1898 | Sunderland, England. |do..... | Garland S. S. Corp. |
| 212716 | LDVF | St. s. | 2 | 2 | CHARLES E. HARWOOD.○ | 3,178 | 1,911 | 320.0 | 45.1 | 26.3 | 1913 | Walker on Tyne, England. | Los Angeles, Cal.... | Pan-American Petroleum & Transport Co. |

SEAGOING VESSELS, ARRANGED IN THE ORDER OF SIGNAL LETTERS—Continued.

(Steel vessels in small capitals, iron in italics, wood in roman.)

| Official No. | Signal letters. | Rtg. | Decks. | Masts. | Name of vessel. | Gross tonnage. | Net tonnage. | Length. | Breadth. | Depth. | When built. | Where built. | Home port (where permanent document issues). | Name of managing or principal owner. |
|--------------|-----------------|--------|--------|--------|--------------------------|----------------|--------------|---------|----------|--------|-------------|-------------------------------|--|---------------------------------------|
| | | | | | | | | Feet. | Feet. | Feet. | | | | |
| 211696 | LDVG | St. s. | 1 | 2 | W. B. KEENE.....○ | 396 | 269 | 138.7 | 27.6 | 14.7 | 1913 | Port Richmond, N. Y. | New York, N. Y.... | Savannah-New York Transpn. Co. |
| 212725 | LDVJ | Bk. | 1 | 3 | Anna Maria D'Abundo. | 954 | 840 | 206.0 | 33.3 | 21.6 | 1903 | Castellamare, Italy.. | Mobile, Ala..... | McIntyre Lumber & Export Co. |
| | LDVN | St. s. | 1 | 0 | RESTORER.....○ | 3,179 | 1,284 | 358.4 | 44.0 | 20.8 | 1903 | Newcastle, England. | New York, N. Y.... | Commercial Pacific Cable Co. |
| 212738 | LDVP | Sch. | 1 | 3 | Stranger..... | 640 | 571 | 149.3 | 34.8 | 15.6 | 1893 | Bridgewater, N. S... | Mobile, Ala..... | Whitney Boddan Shipping Co. |
| 212917 | LDVQ | St. s. | 2 | 2 | WESTWEGO.....○ | 5,275 | 3,059 | 387.0 | 51.7 | 28.0 | 1914 | Einswarden, Germany. | Philadelphia, Pa... | Union Petroleum S. S. Co. |
| 212756 | LDVR | St. s. | 1 | 2 | EDWARD PEIRCE ... | 4,387 | 3,228 | 354.2 | 49.0 | 27.4 | 1914 | Newport News, Va.. | Roston, Mass..... | Crowell & Thurlow S. S. Co. |
| 212766 | LDVT | St. s. | 2 | 3 | CUSHING.....○ | 7,057 | 4,533 | 420.8 | 54.4 | 30.4 | 1903 | Jarrow, England.... | New York, N. Y.... | Standard Oil Co.(N. J.) |
| 110528 | LDVW | *Sch. | 1 | 4 | SOCONY 57..... | 1,331 | 1,310 | 241.2 | 37.0 | 18.4 | 1892 | Chester, Pa..... |do..... | Standard Oil Co.(N. Y.) |
| 110763 | LDWB | *Sch. | 1 | 4 | SOCONY 81..... | 1,774 | 1,402 | 254.0 | 40.5 | 23.0 | 1897 | Buffalo, N. Y..... |do..... | Do. |
| 211035 | LDWC | *Sch. | 1 | 4 | SOCONY 85..... | 2,441 | 2,042 | 250.0 | 43.0 | 20.0 | 1913 | Lorain, Ohio..... |do..... | Do. |
| 116370 | LDWF | *Sch. | 1 | 3 | SOCONY 80..... | 1,102 | 999 | 208.7 | 38.1 | 16.0 | 1899 | W. Superior, Wis.. |do..... | Do. |
| 209771 | LDWG | *Sch. | 1 | 4 | SOCONY 88..... | 2,005 | 1,612 | 250.0 | 43.1 | 23.0 | 1912 | Lorain, Ohio..... |do..... | Do. |
| 212859 | LDWH | St. s. | 2 | 2 | COLUSA.....○ | 6,003 | 3,717 | 408.0 | 55.2 | 26.8 | 1913 | Port Glasgow, Scot. |do..... | Grace Steamship Co. |
| 212852 | LDWK | St. s. | 3 | 2 | CALQUE.....○ | 6,202 | 4,543 | 394.2 | 52.3 | 20.8 | 1910 | Sunderland, Eng... |do..... | Do. |
| | LDWN | St. s. | 2 | 2 | William D. Munroe. | 433 | 298 | 151.6 | 20.3 | 15.3 | 1872 | Kragero, Norway... | Boston, Mass..... | Charles A. Thompson. |
| 212700 | LDWP | St. s. | 2 | 2 | MUNDAL.....○ | 3,285 | 2,071 | 358.0 | 44.9 | 24.3 | 1900 | Port Glasgow, Scot. | New York, N. Y.... | Mundale S. S. Corp. |
| 213023 | LDWQ | Shp. | 2 | 3 | DUNSYRE.....○ | 2,140 | 2,050 | 277.8 | 41.8 | 24.4 | 1891 |do..... | San Francisco, Cal.. | Standard Oil Co.(Cal.) |
| 212805 | LDWR | St. s. | 1 | 3 | FREEMPORT SULPHUR No. 1. | 2,588 | 1,552 | 294.0 | 45.1 | 22.5 | 1914 | Wilmington, Del... | New York, N. Y.... | Freepport Sulphur Transpn. Co. |
| 212280 | LDWS | St. s. | 2 | 2 | BATON ROUGE.....○ | 4,973 | 3,004 | 378.0 | 52.5 | 28.9 | 1913 | Newcastle on Tyne, England. |do..... | Standard Oil Co.(N. J.) |
| 212841 | LDWT | St. s. | 2 | 2 | BAYWAY.....○ | 5,083 | 3,051 | 385.3 | 52.4 | 28.5 | 1913 | Kiel, Germany..... |do..... | Do. |
| 212810 | LDVW | Sch. | 1 | 3 | Della..... | 317 | 286 | 118.3 | 30.5 | 11.9 | 1892 | Cheverle, Nova Scotia | Gulport, Miss..... | A. F. Dantzer. |
| 213098 | LFBD | St. s. | 2 | 2 | CORNING.....○ | 5,073 | 3,026 | 385.7 | 52.4 | 28.5 | 1913 | Deltrochdorf, Ger. | New York, N. Y.... | Standard Oil Co.(N. J.) |
| 212825 | LFBK | St. s. | 2 | 2 | GARGOYLE.....○ | 4,433 | 2,819 | 363.7 | 50.1 | 27.6 | 1902 | Greenock, Scotland. |do..... | Vacuum Oil Co. |
| 212826 | LFBN | St. s. | 1 | 0 | HENRY M. FLAGLER. | 2,699 | 878 | 336.7 | 59.0 | 18.7 | 1914 | Philadelphia, Pa... |do..... | Florida East Coast Car Ferry Co. |
| 212833 | LFBP | St. s. | 2 | 2 | PRINCETON.....○ | 5,081 | 3,049 | 385.8 | 52.4 | 28.5 | 1912 | Kiel, Germany..... |do..... | Standard Oil Co.(N. J.) |
| 212835 | LFBQ | St. s. | 2 | 2 | SOMERSET.....○ | 5,079 | 3,032 | 385.9 | 52.4 | 28.4 | 1913 |do..... |do..... | Do. |
| 212840 | LFBS | St. s. | 2 | 2 | NOBLINA.....○ | 4,590 | 2,840 | 355.0 | 51.1 | 20.1 | 1909 | West Hartlepool, England. |do..... | Garland S. S. Corp. |
| 212945 | LFBT | St. s. | 2 | 2 | CADDO.....○ | 6,329 | 3,862 | 414.5 | 55.2 | 30.7 | 1912 | Newcastle-upon-Tyne, England. |do..... | Standard Oil Co.(N. J.) |
| 212922 | LFBV | St. s. | 2 | 2 | SATSUMA.....○ | 4,204 | 2,690 | 370.3 | 48.7 | 28.9 | 1901 | Sunderland, Eng... |do..... | New York & Oriental S. S. Co. |
| 212860 | LFBW | St. s. | 2 | 2 | LYMAN STEWART.○ | 6,054 | 3,830 | 408.8 | 55.5 | 31.7 | 1914 | San Francisco, Cal.. | San Francisco, Cal.. | Union Oil Co. of Cal. |
| 212872 | LFCD | St. s. | 2 | 2 | DE SOTO.....○ | 6,268 | 3,637 | 418.7 | 53.2 | 29.0 | 1902 | Port Glasgow, Scot. | New York, N. Y.... | Standard Oil Co.(N. J.) |
| 212873 | LFCE | St. s. | 3 | 2 | Neptune..... | 1,352 | 707 | 260.0 | 31.4 | 15.0 | 1883 | Hull, England..... |do..... | Federal Operating Co. |
| 212888 | LFCH | St. s. | 2 | 2 | BAYAMO.....! | 3,296 | 2,054 | 350.0 | 45.0 | 24.1 | 1898 | West Hartlepool, England. |do..... | New York & Cuba Mail S. S. Co. |
| 212802 | LFCK | St. s. | 3 | 2 | CHINCHA.....○ | 6,371 | 3,952 | 403.0 | 52.3 | 20.8 | 1912 | Sunderland, England |do..... | Nafra Co. (Inc.). |
| 212803 | LFCL | St. s. | 1 | 2 | CAROLINIAN.....○ | 4,170 | 2,707 | 359.8 | 50.2 | 20.4 | 1906 | Hartlepool, England |do..... | Garland S. S. Corp. |
| 213095 | LFCE | St. s. | 2 | 2 | DAYTON.....○ | 5,335 | 3,352 | 370.0 | 50.1 | 32.4 | 1907 | South Shields, Eng. |do..... | Standard Oil Co.(N. J.) |
| 213126 | LFCT | St. s. | 2 | 3 | BRADFORD.....○ | 6,303 | 3,331 | 428.9 | 54.6 | 20.8 | 1908 | Jarrow, England.... |do..... | Do. |
| 212909 | LFV | St. s. | 2 | 2 | SANTIAGO.....○ | 3,490 | 2,201 | 358.0 | 44.9 | 24.3 | 1908 | Glasgow, Scotland.. |do..... | New York & Cuba Mail S. S. Co. |
| 212911 | LFVW | St. s. | 2 | 3 | COALINGA.....○ | 7,318 | 4,770 | 471.0 | 55.0 | 32.0 | 1902 | West Hartlepool, England. | San Francisco, Cal.. | Union S. S. Co. |
| 212913 | LFDC | St. s. | 2 | 2 | PIONEER.....○ | 5,075 | 3,026 | 385.7 | 52.4 | 28.5 | 1913 | Kiel, Germany..... | New York, N. Y.... | Standard Oil Co.(N. J.) |
| 212916 | LFDD | St. s. | 2 | 2 | POLARINE.....○ | 4,046 | 2,389 | 354.6 | 50.0 | 26.7 | 1914 | Geestmunde, Ger... |do..... | Do. |
| 213157 | LFDJ | St. s. | 2 | 2 | MATINCOCK.....○ | 6,706 | 3,801 | 459.1 | 51.3 | 28.8 | 1913 | Deltrochdorf, Ger... |do..... | Do. |
| 212919 | LFDK | St. s. | 2 | 2 | CAMAQUEY.....○ | 3,071 | 2,359 | 358.0 | 45.0 | 24.2 | 1903 | West Hartlepool, England. |do..... | New York & Cuba Mail S. S. Co. |
| 212924 | LFDM | St. s. | 2 | 2 | MUNWOOD.....○ | 3,190 | 2,035 | 345.0 | 48.0 | 24.2 | 1914 | Greenock, Scotland. |do..... | Munwood S. S. Corp. |
| 212935 | LFDS | St. s. | 2 | 2 | SURUGA.....○ | 4,374 | 2,727 | 375.3 | 52.0 | 25.4 | 1907 | Dumbarton, Scotland. |do..... | New York & Oriental S. S. Co. (Inc.). |
| 212936 | LFDT | St. s. | 2 | 2 | ANTILLA.....○ | 3,668 | 2,280 | 358.4 | 45.0 | 27.7 | 1904 | West Hartlepool, England. |do..... | New York & Cuba Mail S. S. Co. |
| 212944 | LFDW | St. s. | 1 | 2 | BALBOA.....○ | 615 | 372 | 190.0 | 29.1 | 12.5 | 1901 | Paisley, Scotland.. |do..... | Colombian Maritime Co. |
| 212940 | LFGB | St. s. | 2 | 2 | QUANTANAMO.....○ | 3,292 | 2,076 | 350.1 | 46.5 | 24.7 | 1910 | West Hartlepool, England. |do..... | New York & Cuba Mail S. S. Co. |
| 81188 | LFGD | St. s. | 1 | 2 | Westport..... | 211 | 154 | 124.0 | 31.2 | 9.5 | 1888 | San Francisco, Cal.. | San Francisco, Cal.. | Hobbs Wall & Co. |
| 212949 | LFGE | Bk. | 2 | 3 | BELMONT..... | 1,528 | 1,415 | 236.4 | 38.1 | 21.8 | 1891 | Port Glasgow, Scot. | Boston, Mass..... | Irving G. Hall. |
| 212951 | LFGJ | St. s. | 3 | 2 | EVANGELINE.....○ | 3,798 | 2,314 | 350.7 | 46.0 | 30.3 | 1912 | Govan, Scotland.... | New York, N. Y.... | James W. Elwell & Co. |
| 213252 | LFGL | St. s. | 1 | 2 | ENITO JUAREZ..... | 593 | 364 | 165.0 | 24.8 | 11.1 | 1896 | Stockton Lees, Eng. | San Diego, Cal.... | Frank Lynch. |
| 212964 | LFGN | St. s. | 3 | 2 | ARDMORE.....○ | 7,129 | 4,267 | 449.5 | 59.6 | 29.9 | 1913 | Rostock, Germany.. | New York, N. Y.... | Standard Oil Co.(N. J.) |
| 212984 | LFGS | St. s. | 2 | 2 | MUSKOGEE.....○ | 7,224 | 4,502 | 450.9 | 57.9 | 31.2 | 1913 | Danzig, Germany... |do..... | Do. |
| 213770 | LFVY | Shp. | 2 | 4 | GOLDEN GATE..... | 2,340 | 2,273 | 293.3 | 42.8 | 24.5 | 1888 | Whitehaven, Eng... | San Francisco, Cal.. | Rolph Nav. & Coal Co. |

SEAGOING VESSELS, ARRANGED IN THE ORDER OF SIGNAL LETTERS--Continued.

[Steel vessels in SMALL CAPITALS, Iron in *italics*, wood in roman.]

| Official No. | Signal letters. | Rig. | Decks. | Masts. | Name of vessel. | Gross tonnage. | Net tonnage. | Length. | Breadth. | Depth. | When built. | Where built. | Home port (where permanent document issues). | Name of managing or principal owner. |
|--------------|-----------------|--------|--------|--------|-----------------------|----------------|--------------|---------|----------|--------|-------------|---------------------------|--|---|
| 212994 | LFGW | St. s. | 2 | 3 | J. A. MOFFETT..... | 6,521 | 4,012 | 419.4 | 54.2 | 31.0 | 1915 | San Francisco, Cal. | San Francisco, Cal. | Standard Oil Co. (Cal.) |
| 213022 | LFHD | St. s. | 1 | 3 | MEXICANO..... | 2,265 | 1,474 | 280.0 | 35.5 | 18.0 | 1893 | Middleborough, Eng. | New York, N. Y. | Pierce Oil Corporation. |
| 213085 | LFHQ | St. s. | 2 | 0 | WILLIAM O'BRIEN..... | 6,211 | 3,143 | 353.3 | 51.2 | 24.2 | 1915 | Camden, N. J. | do. | Huron Nav. Corp. |
| 213092 | LFHS | St. s. | 1 | 2 | Wapama..... | 6,951 | 3,584 | 304.3 | 51.2 | 24.3 | 1915 | St. Helens, Oreg. | San Francisco, Cal. | Wapama S. S. Co. |
| 213099 | LFHV | St. s. | 2 | 2 | GULFCOAST..... | 5,188 | 3,202 | 383.0 | 51.2 | 34.3 | 1915 | Camden, N. J. | Port Arthur, Tex. | Gulf Refining Co. |
| 213154 | LFJH | St. s. | 2 | 2 | STANDARD..... | 10,073 | 5,903 | 523.8 | 65.9 | 30.6 | 1914 | Kiel, Germany. | New York, N. Y. | Standard Oil Co. (N.J.) |
| 213201 | LFJQ | St. s. | 3 | 2 | SAN MATEO..... | 3,300 | 1,842 | 315.2 | 44.2 | 21.3 | 1915 | Belfast, Ireland. | do. | Standard Oil Co. (N.J.) |
| 213305 | LFKH | Bkn. | 1 | 4 | ALTA..... | 1,381 | 1,262 | 238.0 | 44.2 | 18.1 | 1910 | Port Glasgow, Scot. | San Francisco, Cal. | San Mateo S. S. Corp. |
| 213369 | LFKR | Ca. s. | 2 | 2 | GLENPOOL..... | 5,459 | 3,087 | 401.2 | 53.1 | 29.9 | 1912 | Kiel, Germany. | New York, N. Y. | Pacific Shipping Co. |
| 213407 | LFKS | St. s. | 3 | 3 | COMMUNIPAW..... | 3,710 | 2,352 | 339.0 | 43.7 | 20.6 | 1893 | Stettin, Germany. | do. | Standard Oil Co. (N.J.) |
| 213385 | LFKT | St. s. | 2 | 2 | MARIANA..... | 3,129 | 1,932 | 335.0 | 46.8 | 22.7 | 1915 | Newport News, Va. | do. | do. |
| 213435 | LFKW | *Sch. | 1 | 3 | Wollaston..... | 1,378 | 1,214 | 230.9 | 38.2 | 19.5 | 1915 | Bath, Me. | Fall River, Mass. | New York & Porto Rico S. S. Co. |
| 213472 | LFMD | St. s. | 1 | 2 | EDITH..... | 3,527 | 2,220 | 327.2 | 46.2 | 22.9 | 1915 | Sparrows Point, Md. | New York, N. Y. | Staples Transpn. Co. |
| 213479 | LFMG | St. s. | 1 | 2 | WALTER D. NOYES..... | 4,387 | 3,114 | 354.2 | 49.0 | 27.4 | 1915 | Newport News, Va. | Boston, Mass. | A. H. Bull S. S. Co. Crowell & Thurlow S. S. Co. |
| 207300 | LFMP | St. s. | 1 | 2 | ARLINGTON..... | 2,431 | 1,431 | 244.0 | 43.2 | 27.2 | 1910 | Wyandotte, Mich. | do. | New England Fuel & Transpn. Co. |
| 207301 | LFMQ | St. s. | 1 | 2 | BRANDON..... | 2,431 | 1,431 | 244.0 | 43.2 | 27.2 | 1910 | do. | do. | New England Coal & Coke Co. |
| 150052 | LFMT | St. s. | 1 | 2 | PATROL..... | 235 | 117 | 135.3 | 23.0 | 10.1 | 1894 | Sparrows Point, Md. | New York, N. Y. | City of New York. |
| 213528 | LFMV | St. s. | 2 | 2 | WINNEBAGO..... | 4,362 | 2,718 | 360.7 | 48.2 | 28.2 | 1900 | Stockton, England. | do. | Winnebago S. S. Co. |
| 213628 | LFNC | St. s. | 2 | 2 | KANKAKEE..... | 3,718 | 2,417 | 339.0 | 48.0 | 27.9 | 1899 | Sunderland, Eng. | do. | American Transatlantic Co. |
| 213690 | LFND | St. s. | 2 | 2 | ALLAQUASH..... | 3,820 | 2,491 | 364.5 | 50.5 | 23.5 | 1905 | do. | do. | Allaquash S. S. Corp. |
| 213621 | LFNG | St. s. | 1 | 2 | MANITOWOC..... | 4,471 | 2,901 | 370.0 | 52.1 | 27.1 | 1902 | Glasgow, Scotland. | do. | Manitowoc S. S. Corp. |
| 213659 | LFNJ | St. s. | 1 | 2 | GENESEE..... | 2,892 | 1,782 | 314.7 | 45.7 | 21.1 | 1900 | Sunderland, Eng. | do. | American Transatlantic Co. (Inc.) |
| 213660 | LFNK | St. s. | 1 | 2 | MAUMEE..... | 2,550 | 1,015 | 305.5 | 41.9 | 19.8 | 1897 | West Hartlepool, Eng. | do. | Maumee S. S. Corp. |
| 213571 | LFNP | St. s. | 1 | 2 | Muklteo..... | 1,230 | 690 | 204.7 | 41.8 | 14.8 | 1915 | Raymond, Wash. | San Francisco, Cal. | Charles Nelson Co. |
| 213574 | LFNQ | Sch. | 1 | 3 | George S. Smith..... | 577 | 495 | 182.0 | 34.8 | 14.1 | 1915 | Philppsburg, Me. | Boston, Mass. | Rogers & Webb. |
| 213697 | LFNR | St. s. | 2 | 2 | AUSABLE..... | 3,154 | 1,957 | 327.3 | 48.7 | 22.4 | 1901 | Albasserdam, Netherlands. | New York, N. Y. | Ausable S. S. Co. |
| 213593 | LFNS | *Sch. | 1 | 2 | Wilmington..... | 1,371 | 1,257 | 228.7 | 40.0 | 16.0 | 1915 | Wilmington, Del. | Baltimore, Md. | P. Dougherty Co. |
| 213604 | LFNT | Bkn. | 2 | 4 | PRINS VALDEMAR..... | 1,338 | 1,227 | 226.1 | 37.3 | 21.5 | 1892 | Elsmore, Denmark. | San Francisco, Cal. | G. W. McNear (Inc.) |
| 213624 | LFPD | St. s. | 2 | 2 | FRANKLIN..... | 5,260 | 3,354 | 368.6 | 55.2 | 30.5 | 1915 | Camden, N. J. | Boston, Mass. | Coastwise Transpn. Co. |
| 213636 | LFPG | St. s. | 1 | 2 | MUSKOGON..... | 3,323 | 2,127 | 320.2 | 47.1 | 23.9 | 1897 | South Shedd, Ind. | New York, N. Y. | Muskogon S. S. Corp. |
| 92204 | LFPH | St. s. | 2 | 1 | MATOA..... | 2,311 | 1,830 | 290.6 | 40.3 | 21.1 | 1890 | Cleveland, Ohio. | Boston, Mass. | Warren Transpn. Co. |
| | LFPK | St. s. | 1 | 2 | YUCATAN..... | 761 | 440 | 209.2 | 30.0 | 12.4 | 1896 | Dumbarton, Scot. | Pittsburgh, Pa. | J. W. Jolly. |
| 213670 | LFPM | St. s. | 2 | 2 | PLYMOUTH..... | 5,266 | 3,354 | 368.6 | 55.2 | 30.5 | 1915 | Camden, N. J. | New York, N. Y. | American-Italian S. S. Co. |
| 213693 | LFPN | St. s. | 1 | 2 | YAQUE..... | 1,414 | 948 | 246.0 | 38.4 | 15.5 | 1915 | Ecorse, Mich. | do. | Clyde S. S. Co. |
| 213706 | LFPQ | St. s. | 1 | 2 | HOCKING..... | 2,553 | 1,631 | 304.7 | 43.9 | 20.7 | 1895 | West Hartlepool, England. | do. | American Transatlantic Co. |
| 213708 | LFPR | *Sch. | 1 | 4 | Atlantic..... | 1,900 | 1,080 | 264.1 | 44.2 | 20.5 | 1915 | Bath, Me. | Fall River, Mass. | Staples Transpn. Co. |
| 213717 | LFPT | St. s. | 2 | 2 | POTREHILOS..... | 1,186 | 837 | 224.7 | 33.7 | 19.1 | 1900 | Christiania, Norway. | New York, N. Y. | Andes Copper Mining Co. (Inc.) |
| 213727 | LFQB | *Sch. | 2 | 2 | COASTWISE..... | 1,432 | 1,328 | 226.1 | 35.3 | 21.5 | 1892 | Maryport, Eng. | do. | Clinchfield Nav. Co. |
| 213734 | LFQO | St. s. | 1 | 2 | YUNA..... | 1,414 | 948 | 246.0 | 38.4 | 15.5 | 1915 | Ecorse, Mich. | do. | Clyde S. S. Co. |
| 213740 | LFQD | St. s. | 1 | 2 | STEPHEN R. JONES..... | 4,387 | 3,112 | 351.2 | 49.0 | 27.4 | 1915 | Newport News, Va. | Boston, Mass. | Crowell & Thurlow S. S. Co. |
| 213743 | LFQG | St. s. | 2 | 2 | EDNA..... | 1,783 | 1,135 | 267.0 | 37.4 | 10.8 | 1903 | Bergen, Norway. | San Francisco, Cal. | Sudden & Christenson. |
| 213730 | LFQH | St. s. | 1 | 2 | INCA..... | 1,414 | 948 | 246.0 | 38.4 | 15.5 | 1915 | Ecorse, Mich. | New York, N. Y. | Clyde S. S. Co. |
| 213744 | LFQJ | *Sch. | 1 | 2 | Montauk..... | 1,371 | 1,257 | 228.7 | 40.0 | 16.0 | 1915 | Wilmington, Del. | Baltimore, Md. | P. Dougherty. |
| 213751 | LFQK | St. s. | 1 | 2 | Louise Greer..... | 268 | 182 | 99.6 | 28.2 | 13.4 | 1915 | Grassy Point, N. Y. | Newport News, Va. | Chesapeake & Ohio Ry. Co. |
| 213752 | LFQM | St. s. | 2 | 2 | SILVER SHELL..... | 5,605 | 3,422 | 411.6 | 53.4 | 29.8 | 1915 | Wilmington, Del. | San Francisco, Cal. | Silver Shell S. S. Co. |
| 213762 | LFQR | St. s. | 2 | 2 | AMAZONIA..... | 2,199 | 1,327 | 302.0 | 38.4 | 20.0 | 1891 | New Castle, Eng. | New York, N. Y. | Smith Nav. Corp. |
| 214028 | LFQT | St. s. | 1 | 2 | REPUBLIC..... | 4,169 | 3,121 | 345.1 | 49.1 | 25.1 | 1907 | Sunderland, Eng. | do. | Chilo S. S. Co. |
| 213803 | LFRE | St. s. | 1 | 2 | JONANCO..... | 3,289 | 1,950 | 318.5 | 49.4 | 24.2 | 1915 | Camden, N. J. | Boston, Mass. | Pocahontas Fuel Co. |
| 213806 | LFRO | *Sch. | 1 | 3 | Larimer..... | 1,584 | 1,410 | 244.5 | 41.3 | 19.3 | 1915 | Bath, Me. | Philadelphia, Pa. | Westmoreland Coal Co. |
| 213816 | LFRR | Sch. | 1 | 3 | Billy Martin..... | 411 | 367 | 146.7 | 32.8 | 11.7 | 1915 | Palatka, Fla. | Boston, Mass. | Harry S. Lord. |
| 213813 | LFRR | St. s. | 3 | 2 | FLORIDIAN..... | 6,930 | 4,311 | 415.0 | 53.7 | 28.1 | 1915 | Sparrows Point, Md. | New York, N. Y. | American - Hawaiian S. S. Co. |
| 213814 | LFRR | St. s. | 2 | 2 | MUNAMAR..... | 3,477 | 2,180 | 353.0 | 47.5 | 24.9 | 1915 | do. | do. | Munamar S. S. Co. |
| 213833 | LFRR | St. s. | 2 | 2 | CLARE..... | 3,455 | 2,195 | 327.2 | 46.2 | 22.9 | 1915 | do. | do. | A. H. Bull S. S. Co. |
| 213834 | LFRR | St. s. | 1 | 2 | BYLAYS..... | 3,289 | 1,980 | 318.5 | 49.5 | 24.2 | 1916 | Camden, N. J. | Boston, Mass. | Pocahontas Fuel Co. |
| 213845 | LFRR | St. s. | 3 | 2 | SANTA BARBARA..... | 6,621 | 4,008 | 404.6 | 53.9 | 26.2 | 1916 | Philadelphia, Pa. | New York, N. Y. | Grace S. S. Co. |
| 213859 | LFRR | St. s. | 1 | 2 | BRISTOL..... | 3,971 | 2,411 | 359.5 | 49.2 | 25.6 | 1910 | Camden, N. J. | Boston, Mass. | Coastwise Transpn. Co. |
| 213861 | LFRR | St. s. | 2 | 2 | EURANA..... | 5,915 | 3,579 | 399.7 | 56.2 | 30.5 | 1916 | San Francisco, Cal. | New York, N. Y. | Nafra Co. (Inc.) |
| 213863 | LFRT | St. s. | 2 | 2 | Marina..... | 1,151 | 759 | 207.3 | 33.0 | 18.0 | 1887 | Philadelphia, Pa. | do. | Bull-Insular S. S. Co. |
| 203123 | LFRT | St. s. | 2 | 2 | ADMIRAL SEBREF..... | 2,446 | 1,866 | 242.0 | 43.0 | 26.5 | 1906 | Cleveland, Ohio. | Portland, Me. | Pacific Alaska Navigation Co. |
| 213873 | LFSD | St. s. | 2 | 2 | GOLD SHELL..... | 5,614 | 3,420 | 411.6 | 53.4 | 29.8 | 1916 | Wilmington, Del. | San Francisco, Cal. | Gold Shell S. S. Co. |
| 213878 | LFSD | St. s. | 2 | 2 | TEXAS..... | 6,678 | 5,045 | 416.8 | 56.1 | 31.1 | 1916 | Quincy, Mass. | Port Arthur, Tex. | Texas Co. |
| 213881 | LFSG | St. s. | 1 | 0 | MAGNOLIA..... | 182 | 124 | 94.7 | 24.6 | 12.0 | 1916 | Pt. Richmond, N. Y. | do. | Magnolia Petroleum Co. |

SEAGOING VESSELS, ARRANGED IN THE ORDER OF SIGNAL LETTERS—Continued.

[Steel vessels in SMALL CAPITALS, iron in *italics*, wood in roman.]

| Official No. | Signal letters. | Rtg. | Decks. | Masts. | Name of vessel. | Gross tonnage. | Net tonnage. | Length. | Breadth. | Depth. | W h e n built. | Where built. | Home port (where permanent document issues). | Name of managing or principal owner. |
|--------------|-----------------|--------|--------|--------|-------------------------------|----------------|--------------|--------------|-------------|-------------|--------------------|------------------------------|--|---|
| 213506 | LFSK | Shp. | 2 | 4 | <i>Katherine</i> | 2,205 | 2,089 | <i>280.9</i> | <i>43.5</i> | <i>24.1</i> | 1887 | Glasgow, Scotland.. | San Francisco, Cal. | J. B. Davis. |
| 214473 | LFSM | Bk. | 1 | 4 | <i>Phyllis</i> | 2,246 | 2,115 | <i>278.1</i> | <i>41.9</i> | <i>24.5</i> | 1886 |do..... | New York, N. Y.... | Astine S. S. Co. |
| 214325 | LFSN | St. s. | 3 | 2 | VENEZUELA..... | 5,641 | 3,443 | 380.0 | 48.7 | 32.5 | 1915 | Amsterdam, Nether-lands. | San Francisco, Cal. | Pacific Mail S. S. Co. |
| 214060 | LFSP | St. s. | 3 | 2 | COLOMBIA..... | 5,043 | 3,448 | 380.0 | 48.7 | 32.5 | 1915 | Flushing, Holland.. |do..... | Do. |
| 214308 | LFSQ | St. s. | 3 | 2 | ECUADOR..... | 5,544 | 3,435 | 380.6 | 48.7 | 24.7 | 1915 |do..... |do..... | Do. |
| 213599 | LFSR | St. s. | 3 | 3 | CHARLES PRATT..... | 10,050 | 7,710 | 600.0 | 68.0 | 27.0 | 1916 | Newport News, Va.. | New York, N. Y.... | Standard Oil Co.(N.J.). |
| 213909 | LFSV | St. s. | 2 | 3 | LA BREA..... | 6,889 | 4,726 | 435.0 | 56.0 | 32.0 | 1916 | San Francisco, Cal. | San Francisco, Cal. | Union Oil Co. of Cal. |
| 213913 | LFSW | Ga. s. | 1 | 2 | Pallsades..... | 136 | 93 | 111.7 | 22.0 | 6.1 | 1911 | Camden, N. J..... | New York, N. Y.... | Geo. W. Perkins. |
| 155153 | LFVN | St. s. | 2 | 2 | OWEGO..... | 3,069 | 1,877 | 325.6 | 41.2 | 24.2 | 1888 | Buffalo, N. Y..... |do..... | Winett Operating Co. (Inc.). |
| 213937 | LFVP | St. s. | 2 | 2 | NEW YORK..... | 6,678 | 5,045 | 416.8 | 56.1 | 31.1 | 1916 | Quincy, Mass..... | Port Arthur, Tex.. | Texas Co. |
| 213944 | LFVQ | Sch. | 2 | 5 | Frank M. Deering.. | 1,891 | 1,631 | 249.6 | 43.1 | 24.9 | 1916 | Bath, Me..... | Bath, Me..... | G. G. Deering Co. |
| 213961 | LFVR | Sch. | 1 | 4 | Esther Melbourne.. | 776 | 653 | 179.6 | 37.0 | 15.0 | 1916 |do..... | New York, N. Y.... | William H. Knox. |
| 213962 | LFVS | St. s. | 2 | 3 | LOS ANGELES..... | 6,876 | 4,255 | 435.0 | 56.0 | 32.0 | 1916 | San Francisco, Cal. | San Francisco, Cal. | Union Oil Co. of Cal. |
| 213968 | LFTS | St. s. | 1 | 2 | MARGARET..... | 3,372 | 2,139 | 327.2 | 40.2 | 22.9 | 1916 | Sparrows Point, Md. | New York, N. Y.... | A. H. Bull S. S. Co. |
| 214008 | LFWC | Ga. s. | 1 | 5 | City of Portland.... | 1,833 | 1,263 | 276.0 | 48.3 | 19.1 | 1916 | Sauvies Island, Oreg. | Portland Oreg..... | St. Helens Shipbuild- ing Co. |
| 214026 | LFWK | St. s. | 1 | 2 | JUSTIN..... | 2,321 | 1,779 | 277.0 | 39.0 | 19.9 | 1891 | Middleboro, Eng.... | New York, N. Y.... | Garland S. S. Corp. |
| 214040 | LFWN | St. s. | 3 | 4 | EDGAR F. LUCKEN- BACH..... | 8,061 | 6,252 | 425.0 | 57.3 | 29.4 | 1916 | Newport News, Va.. |do..... | Luckenbach Co. (Inc.). |
| 214042 | LFWR | St. s. | 2 | 2 | MUNPLACE..... | 3,315 | 2,105 | 327.2 | 46.2 | 22.9 | 1916 | Sparrows Point, Md. |do..... | Munplace S. S. Corp. |
| 214146 | LFWS | St. s. | 2 | 2 | SHERMAN..... | 4,725 | 2,970 | 400.3 | 45.3 | 29.8 | 1893 | Belfast, Ireland.... |do..... | Sherman S. S. Co. (Inc.). |
| 214053 | LFWV | St. s. | 2 | 3 | CUBADIST..... | 5,788 | 3,606 | 389.0 | 54.7 | 29.3 | 1916 | Quincy, Mass..... |do..... | Cuba Distilling Co. |
| 214059 | LGBF | St. s. | 1 | 2 | Portland..... | 630 | 348 | 142.2 | 35.3 | 12.3 | 1916 | Seattle, Wash..... | Portland, Oreg.... | Alaska-Oregon S. S. Co. |
| 214066 | LGBH | St. s. | 3 | 3 | H. H. ROGERS..... | 10,050 | 7,716 | 600.0 | 68.0 | 27.0 | 1916 | Newport News, Va.. | New York, N. Y.... | Standard Oil Co.(N.J.). |
| 214074 | LGBJ | St. s. | 1 | 2 | MUNALBRO..... | 4,293 | 3,197 | 359.7 | 49.2 | 26.9 | 1916 |do..... |do..... | Munalbro S. S. Corp. |
| 214087 | LGBN | St. s. | 2 | 2 | MUNSONO..... | 3,315 | 2,105 | 327.2 | 40.2 | 22.9 | 1916 | Sparrows Point, Md. |do..... | Munson S. S. Corp. |
| 214090 | LGBP | Ga. s. | 1 | 2 | BACOI..... | 1,714 | 1,338 | 248.0 | 42.5 | 17.3 | 1912 | New Castle, Eng.... |do..... | Standard Oil Co.(N.J.). |
| 214109 | LGBQ | St. s. | 1 | 2 | WESTOIL..... | 2,172 | 1,401 | 250.0 | 43.0 | 22.6 | 1909 | Walsend, Eng.... |do..... | Do. |
| 214119 | LGBR | St. s. | 1 | 2 | <i>Iuna</i> | 247 | 133 | 133.8 | 19.0 | 11.1 | 1886 | Glasgow, Scotland.. | Los Angeles, Cal.. | Mexican Nav. & Com- mercial Co. |
| 126474 | LGBT | St. s. | 2 | 2 | <i>Corsica</i> | 2,364 | 1,780 | 299.5 | 40.8 | 21.0 | 1888 | Cleveland, Ohio.... | Boston, Mass..... | The Tidewater Co. |
| 96201 | LGBV | St. s. | 1 | 3 | HARVEY H. BROWN. | 2,073 | 1,874 | 351.1 | 40.8 | 21.6 | 1894 | Wyandotte, Mich.. |do..... | Do. |
| 214101 | LGCJ | St. s. | 2 | 2 | GEORGE E. PAD- LDFORD..... | 4,787 | 3,665 | 391.8 | 51.3 | 28.8 | 1916 | Wilmington, Del.. | New York, N. Y.... | Pan-American Petrole- um & Transport Co. |
| 77302 | LGGK | St. s. | 1 | 2 | VINDAL..... | 1,290 | 985 | 320.0 | 40.0 | 14.0 | 1899 | West Bay City, Mich |do..... | Vindal Co. (Inc.). |
| 214173 | LQCM | St. s. | 2 | 3 | ACME..... | 6,895 | 4,308 | 435.0 | 56.0 | 32.0 | 1916 | San Francisco, Cal. |do..... | Standard Transpn. Co. |
| 214100 | LGCQ | St. s. | 2 | 3 | SUCROSA..... | 6,788 | 3,808 | 489.0 | 54.7 | 29.3 | 1916 | Quincy, Mass..... |do..... | Cuba Distilling Co. |
| 214196 | LQCR | St. s. | 2 | 0 | STANFORD ARROW | 7,794 | 4,800 | 427.6 | 62.7 | 32.0 | 1916 | Camden, N. J..... |do..... | Standard Transpn. Co. |
| 214209 | LQCS | *Sch. | 1 | 2 | DELAWARE..... | 1,371 | 1,257 | 228.7 | 40.0 | 16.0 | 1916 | Wilmington, Del.. | Baltimore, Md.... | F. Dougherty Co. |
| 214217 | LQDB | Ga. s. | 1 | 4 | MOONLITE..... | 1,655 | 1,380 | 252.0 | 43.7 | 21.2 | 1916 | Toledo, Ohio..... | New York, N. Y.... | Standard Oil Co.(N.J.). |
| 214218 | LQDC | Ga. s. | 1 | 4 | STARLITE..... | 1,853 | 1,680 | 252.0 | 43.7 | 21.2 | 1916 |do..... |do..... | Do. |
| 214220 | LQDF | St. s. | 1 | 2 | HARSTEEL..... | 183 | 69 | 135.3 | 18.6 | 11.1 | 1897 | Leith, Scotland.... |do..... | Island Oil & Transpn. Co. |
| 100589 | LGDH | St. s. | 2 | 2 | Inland..... | 1,888 | 1,098 | 248.0 | 42.0 | 21.5 | 1894 | Cleveland, Ohio.... | Boston, Mass..... | Consolidation Coast- wise Co. |
| 214235 | LQDM | Ga. s. | 1 | 3 | Great Bear..... | 367 | 223 | 126.0 | 32.1 | 11.7 | 1916 | Port Blakeley Wash. | Seattle, Wash..... | L. L. Lane. |
| 214265 | LQDP | St. s. | 1 | 1 | RESOLUTE..... | 453 | 210 | 135.0 | 30.0 | 16.0 | 1916 | Ashtabula, Ohio.... | New York, N. Y.... | Merritt & Chapman Co. |
| 214266 | LQDQ | St. s. | 1 | 2 | Daisy Matthews..... | 943 | 513 | 204.8 | 42.1 | 14.2 | 1916 | Hoquiam, Wash.... | San Francisco, Cal. | Daisy Matthews S. S. Co. |
| 214291 | LQDV | St. s. | 1 | 2 | MUNISLA..... | 1,955 | 1,580 | 243.3 | 43.1 | 17.0 | 1916 | Essex, Mich..... | New York, N. Y.... | Munisla S. S. Corp. |
| 214308 | LQFJ | Sch. | 1 | 3 | Nat. L. Gorton..... | 225 | 187 | 130.8 | 27.2 | 12.0 | 1916 |do..... |do..... | Newport & Gulf Trans- portation Co. |
| 214311 | LQFK | St. s. | 2 | 2 | J. M. DANZIGER..... | 6,487 | 4,016 | 430.0 | 58.2 | 33.3 | 1916 | Philadelphia, Pa... | Los Angeles, Cal.. | Pan American Petrole- um & Transport Co. |
| 214312 | LQFM | Bk. | 2 | 3 | CALLAO..... | 1,014 | 913 | 202.0 | 33.2 | 19.9 | 1885 | Belfast, Ireland.... | New York, N. Y.... | William H. Knox. |
| 214322 | LQFP | St. s. | 1 | 2 | Oregon..... | 989 | 628 | 200.1 | 41.0 | 14.7 | 1916 | Aberdeen, Wash.... | San Francisco, Cal. | Henry Wilson. |
| 214327 | LQFR | Sch. | 1 | 4 | C. C. Mengel, jr.... | 844 | 726 | 184.2 | 38.2 | 14.9 | 1916 | Bath, Me..... | Pensacola, Fla.... | Axim Trans. Co. (Inc.). |
| 214337 | LQFS | Sch. | 1 | 4 | James M. W. Hall... 572 | 491 | 157.7 | 34.6 | 14.2 | 1916 | Phippsburg, Me.... | Boston, Mass..... | Rogers & Webb. | |
| 214344 | LQFV | *Sch. | 1 | 3 | Westmoreland..... | 1,593 | 1,418 | 245.2 | 41.2 | 19.6 | 1916 | Bath, Me..... | Philadelphia, Pa.. | Westmoreland Coal Co. |
| 214349 | LQFW | *Sch. | 2 | 4 | SIMIA..... | 2,237 | 2,106 | 278.2 | 41.9 | 24.4 | 1890 | Port Glasgow, Scot- land. | San Francisco, Cal. | Union Oil Co. of Calif- ornia. |
| 85957 | LQHB | St. s. | 1 | 2 | Barnstable..... | 1,210 | 663 | 208.0 | 36.8 | 16.6 | 1887 | Trenton, Mich..... | New York, N. Y.... | The Barnstable Co. |
| 214353 | LQHC | St. s. | 3 | 3 | D. G. SCOFIELD..... | 8,651 | 5,201 | 439.5 | 58.0 | 31.2 | 1916 | San Francisco, Cal. | San Francisco, Cal. | Standard Oil Co. (Cal.). |
| 215795 | LQHD | St. s. | 1 | 2 | SEVERANCE..... | 4,926 | 3,087 | 366.0 | 53.0 | 24.9 | 1909 | Stockton, England.. | New York, N. Y.... | Union Sulphur Co. |
| 214363 | LQHF | Ga. p. | 1 | 2 | Mary Chilton..... | 922 | 392 | 205.2 | 32.6 | 12.2 | 1916 | Boston, Mass..... | Boston, Mass..... | The Nantasket Beach Steamboat Co. |
| 214362 | LGHJ | St. s. | 1 | 2 | SURGE..... | 302 | 97 | 135.0 | 22.8 | 13.4 | 1916 | Manitowoc, Wls.... |do..... | Bay State Fishing Co. |
| 214382 | LGHK | St. s. | 2 | 2 | CORNELIA..... | 3,216 | 2,003 | 327.7 | 46.7 | 23.5 | 1916 | Sparrows Point, Md. | New York, N. Y.... | Bull-Insular S. S. Co. |
| 214391 | LGHK | St. s. | 1 | 2 | Sierra..... | 1,034 | 743 | 210.6 | 42.5 | 14.8 | 1916 | Hoquiam, Wash.... | San Francisco, Cal. | E. K. Wood Lumber Co. |

SEAGOING VESSELS, ARRANGED IN THE ORDER OF SIGNAL LETTERS—Continued.

[Steel vessels in SMALL CAPITALS, Iron in *Italics*, wood in roman.]

| Official No. | Signal letters. | Rfg. | Deck. | Masts. | Name of vessel. | Gross tonnage. | Net tonnage. | Length. | Breadth. | Depth. | When built. | Where built. | Home port (where permanent document issues). | Name of managing or principal owner. |
|--------------|-----------------|--------|-------|--------|-------------------------------|----------------|--------------|---------|----------|--------|-------------|---------------------|--|---|
| 92769 | LGHS | St. s. | 2 | 2 | MINNEAPOLIS..... | 2,029 | 1,221 | 238.0 | 42.2 | 22.2 | 1897 | South Chicago, Ill. | New York, N. Y. | Arthur A. Miller. |
| 116762 | LGHT | St. s. | 2 | 2 | St. PAUL..... | 2,029 | 1,221 | 238.0 | 42.2 | 22.2 | 1897 |do..... |do..... | Do. |
| 214413 | LGIW | Sch. | 1 | 2 | Greenland..... | 136 | 106 | 97.6 | 24.3 | 10.2 | 1864 | Philadelphia, Pa. | Wilmington, Del. | Skogland Shipping Co. |
| 214422 | LQJB | Ga. s. | 1 | 3 | June..... | 494 | 355 | 159.0 | 35.3 | 13.0 | 1916 | St. Helens, Oreg. | New York, N. Y. | Schooner June Corp. |
| 214614 | LQJO | St. s. | 2 | 2 | Vigo..... | 2,426 | 1,476 | 329.2 | 34.8 | 25.8 | 1876 | Havre, France |do..... | Arthur A. Miller. |
| 214421 | LQJD | Sch. | 1 | 4 | Else..... | 814 | 724 | 185.6 | 42.0 | 13.7 | 1916 | Tacoma, Wash. | Portland, Oreg. | A. O. Andersen & Co. |
| 214440 | LQJF | Ga. s. | 1 | 4 | TWILITE..... | 1,955 | 1,580 | 252.0 | 43.7 | 21.2 | 1910 | Toledo, Ohio | New York, N. Y. | Standard Oil Co.(N.Y.). |
| 214443 | LQJH | St. s. | 2 | 2 | St. Charles..... | 1,671 | 1,020 | 280.9 | 34.1 | 22.0 | 1884 | Liverpool, England |do..... | Maru Navigation Co. |
| 214444 | LQJK | Ga. s. | 2 | 2 | BRAMELL POINT..... | 3,359 | 2,046 | 292.3 | 47.2 | 26.9 | 1916 | Baltimore, Md. |do..... | Vacuum Oil Co. |
| 214449 | LQJM | St. s. | 2 | 3 | PAULSBORO..... | 6,966 | 4,329 | 435.0 | 56.0 | 32.0 | 1916 | San Francisco, Cal. |do..... | Do. |
| 105977 | LQJN | St. s. | 1 | 1 | Albert Soper..... | 410 | 324 | 143.5 | 28.0 | 10.5 | 1881 | Grand Haven, Mich. | Mobile, Ala. | Compa de Maderas Las Antillas. |
| 214452 | LQJP | *Sch. | 1 | 2 | Laksoo..... | 330 | 289 | 146.6 | 28.0 | 11.0 | 1864 | Philadelphia, Pa. | Bridgeport, Conn. | Lako Torpedo Co. |
| 214453 | LQJQ | St. s. | 3 | 2 | HENRY R. MAL- LORY..... | 6,003 | 4,519 | 424.3 | 54.5 | 22.3 | 1916 | Newport News, Va. | New York, N. Y. | Malfroy S. S. Co. |
| 214459 | LQJR | St. s. | 2 | 2 | SUNOIL..... | 7,157 | 5,217 | 430.0 | 53.2 | 33.3 | 1916 | Philadelphia, Pa. | Philadelphia, Pa. | Sun Co. |
| 214467 | LQJT | St. s. | 1 | 2 | MUNRO..... | 3,898 | 2,439 | 333.6 | 43.2 | 25.1 | 1916 | Sparrows Point, Md. | New York, N. Y. | Munro S. S. Co. |
| 214472 | LQJV | St. s. | 1 | 2 | COMBER..... | 1,302 | 97 | 135.0 | 22.8 | 13.4 | 1916 | Mantowoc, Wis. | Boston, Mass. | Bay State Fishing Co. |
| 214479 | LQJW | *Sch. | 1 | 2 | Baltimore..... | 1,307 | 1,242 | 229.7 | 40.1 | 16.1 | 1916 | Baltimore, Md. | Baltimore, Md. | P. Dougherty Co. |
| 214484 | LQKB | St. s. | 1 | 2 | LeVISA..... | 2,118 | 1,259 | 251.0 | 43.8 | 18.2 | 1916 | Wyandotte, Mich. | New York, N. Y. | Levisa S. S. Co. |
| 214490 | LQKD | St. s. | 2 | 2 | PEARL SHELL..... | 6,014 | 3,420 | 411.6 | 53.1 | 29.8 | 1916 | Wilmington, Del. | San Francisco, Cal. | Pearl Shell S. S. Co. |
| 95712 | LQKF | St. s. | 2 | 2 | Binghamton..... | 2,143 | 1,549 | 295.5 | 39.7 | 13.2 | 1882 | Buffalo, N. Y. | New York, N. Y. | Binghamton Steam- ship Co. (Inc.). |
| 214491 | LQKH | Ga. s. | 1 | 4 | DAWNLITE..... | 1,976 | 1,601 | 252.0 | 43.7 | 21.2 | 1916 | Toledo, Ohio |do..... | Standard Oil Co.(N.J.). |
| 214492 | LQKJ | St. s. | 3 | 3 | ASTRAL..... | 8,083 | 5,105 | 439.5 | 53.0 | 31.2 | 1916 | San Francisco, Cal. |do..... | Standard Transp. Co. |
| 214493 | LQKM | St. s. | 1 | 0 | JOSEPH R. PAH- ROTT..... | 2,406 | 1,114 | 336.7 | 59.0 | 18.5 | 1916 | Philadelphia, Pa. |do..... | Florida East Coast Car Ferry Co. |
| 214500 | LQKN | St. s. | 1 | 2 | Stanwood..... | 1,129 | 627 | 206.0 | 42.0 | 16.5 | 1916 | North Bend, Oreg. | San Francisco, Cal. | Stanwood S. S. Co. |
| 214503 | LQKP | St. s. | 2 | 2 | HELEN..... | 3,210 | 2,003 | 327.7 | 40.7 | 23.5 | 1916 | Sparrows Point, Md. | New York, N. Y. | Bull Insular Steam- ship Co. (Inc.). |
| 214504 | LQKQ | Sch. | 1 | 5 | Columbia River..... | 1,200 | 1,064 | 231.6 | 42.8 | 17.0 | 1916 | Aberdeen, Wash. | San Francisco, Cal. | Rife Shipping Co. |
| 214512 | LQKR | St. s. | 1 | 3 | Santiam..... | 940 | 543 | 209.8 | 42.0 | 14.0 | 1916 | Fairhaven, Cal. |do..... | Hammond Lumber Co. (Inc.). |
| 214518 | LQKS | *Sch. | 1 | 4 | SOCONY 82..... | 2,320 | 2,070 | 250.0 | 43.0 | 26.0 | 1916 | Cleveland, Ohio | New York, N. Y. | Standard Oil Co.(N.Y.). |
| 214536 | LQKV | St. s. | 1 | 2 | TIDE..... | 303 | 67 | 135.0 | 22.8 | 13.4 | 1916 | Mantowoc, Wis. | Boston, Mass. | Bay State Fishing Co. |
| 214537 | LQKW | St. s. | 1 | 2 | WHITE CAP..... | 303 | 67 | 135.0 | 22.8 | 13.4 | 1916 |do..... |do..... | Do. |
| 214543 | LQMD | Sch. | 1 | 3 | Grand Turk..... | 540 | 465 | 165.4 | 35.1 | 13.4 | 1916 | Millbridge, Mo. |do..... | Rogers & Webb. |
| 214542 | LQMF | *Sch. | 1 | 3 | Northern No. 6..... | 1,602 | 1,426 | 244.1 | 41.0 | 19.7 | 1916 | Bath, Mo. | Wilmington, Del. | Northern Transp. Co. |
| 214545 | LGMH | Ga. s. | 1 | 2 | Arvua..... | 146 | 89 | 87.8 | 25.1 | 9.2 | 1916 | Oakland, Cal. | San Francisco, Cal. | Clifton H. Kroll. |
| 214554 | LGMJ | St. s. | 1 | 2 | MANTA..... | 2,081 | 1,283 | 251.0 | 43.6 | 18.2 | 1916 | Chicago, Ill. | New York, N. Y. | Atlantic, Gulf & West Indies S. S. Lines. |
| 214557 | LGMK | Ga. s. | 1 | 4 | SUNLITE..... | 1,976 | 1,601 | 252.0 | 43.7 | 21.9 | 1916 | Toledo, Ohio |do..... | Standard Oil Co.(N.J.). |
| 214559 | LGMN | St. s. | 2 | 2 | CAUTO..... | 3,853 | 2,338 | 351.0 | 47.0 | 21.7 | 1916 | Seattle, Wash. |do..... | Atlantic, Gulf & West Indies S. S. Lines. |
| 214560 | LGMP | St. s. | 3 | 2 | EDWARD LUCKEN- BACH..... | 8,151 | 6,141 | 436.6 | 57.2 | 28.0 | 1916 | Quincy, Mass. |do..... | Luckenbach Co. (Inc.). |
| 214561 | LGMQ | St. s. | 1 | 2 | CARIB..... | 2,118 | 1,259 | 251.0 | 43.8 | 18.2 | 1916 | Wyandotte, Mich. |do..... | Atlantic, Gulf & West Indies S. S. Lines. |
| 214562 | LGMR | St. s. | 1 | 2 | OZAMA..... | 2,118 | 1,259 | 251.0 | 43.8 | 18.2 | 1916 |do..... |do..... | Do. |
| 214793 | LGMT | St. s. | 2 | 2 | RAMA..... | 1,577 | 957 | 255.0 | 38.1 | 14.0 | 1905 | Sunderland, England | New Orleans, La. | Rama Navigation Co. |
| 214564 | LGMV | St. s. | 3 | 2 | NORFOLK..... | 2,453 | 1,769 | 253.0 | 43.5 | 21.5 | 1916 | Ecorse, Mich. | New York, N. Y. | Clyde Steamship Co. |
| 214565 | LGMW | St. s. | 3 | 2 | PHILADELPHIA..... | 2,453 | 1,769 | 253.0 | 43.5 | 21.5 | 1916 |do..... |do..... | Atlantic, Gulf & West Indies S. S. Lines. |
| 214568 | LGNB | Ga. s. | 1 | 4 | DAYLITE..... | 1,976 | 1,601 | 252.0 | 43.7 | 21.9 | 1916 | Toledo, Ohio |do..... | Standard Oil Co.(N.J.). |
| 214569 | LGNC | St. s. | 1 | 2 | SIoux..... | 2,048 | 1,265 | 251.0 | 43.5 | 20.0 | 1916 | Cleveland, Ohio |do..... | Atlantic, Gulf & West Indies S. S. Lines. |
| 214581 | LGNF | St. s. | 2 | 2 | ROYAL ARROW..... | 7,704 | 4,800 | 467.6 | 62.7 | 32.0 | 1916 | Camden, N. J. |do..... | Standard Transp. Co. |
| 214583 | LGNH | St. s. | 2 | 2 | WILLIAM A. MC- KENNEY..... | 6,256 | 4,544 | 395.0 | 55.1 | 31.0 | 1916 | Newport News, Va. | Boston, Mass. | Crowell & Thurlow Steamship Co. |
| 214587 | LGNK | St. s. | 3 | 2 | GEORGE ANNA WEEMS..... | 2,088 | 1,550 | 242.2 | 39.0 | 18.0 | 1916 | Wilmington, Del. | Baltimore, Md. | Baltimore & Carolina Steamship Co. (Inc.). |
| 96425 | LGNP | St. s. | 2 | 2 | HURON..... | 1,945 | 1,309 | 238.0 | 42.0 | 22.2 | 1898 | Lorain, Ohio | New York, N. Y. | Iuron Steamship Co. |
| 214597 | LGNQ | Ga. s. | 2 | 2 | PENNANT..... | 3,253 | 2,029 | 292.3 | 47.2 | 20.9 | 1916 | Baltimore, Md. |do..... | Pierce Oil Corporation. |
| 214598 | LGNS | Ga. s. | 2 | 2 | FORDONIAN..... | 2,307 | 1,005 | 250.0 | 42.6 | 23.0 | 1912 | Glasgow, Scotland |do..... | A. J. Outerbridge. |
| 214615 | LGNV | St. s. | 2 | 3 | H. C. FOLGER..... | 7,185 | 4,456 | 435.0 | 56.0 | 32.0 | 1916 | San Francisco, Cal. | Philadelphia, Pa. | Atlantic Refining Co. |
| 85850 | LGNW | Sch. | 1 | 3 | G. J. Boyce..... | 310 | 303 | 136.9 | 30.0 | 10.3 | 1884 | Mantowoc, Wis. | Mobile, Ala. | Mobile & Gulf Naviga- tion Co. |
| 214627 | LGPB | St. s. | 1 | 2 | Idaho..... | 1,047 | 558 | 205.6 | 41.4 | 14.8 | 1916 | Aberdeen, Wash. | San Francisco, Cal. | Henry Wilson. |
| 214632 | LGPC | Sch. | 1 | 2 | Elizabeth Howard..... | 142 | 90 | 119.6 | 25.0 | 11.4 | 1916 | East Boothbay, Me. | New York, N. Y. | William W. Howard. |
| 214633 | LGPF | St. s. | 1 | 2 | Hartwood..... | 940 | 545 | 199.3 | 42.0 | 14.1 | 1910 | Hoquiam, Wash. | San Francisco, Cal. | Steamer Hartwood Co. |
| 214640 | LGPH | St. s. | 3 | 2 | ARGONNE..... | 5,899 | 4,333 | 385.0 | 51.0 | 28.0 | 1916 | Kobe, Japan | New York, N. Y. | Argonne S. S. Co. (Inc.). |
| 214658 | LGPM | Ga. s. | 2 | 4 | Peroy R. Pyne, 2d..... | 1,337 | 1,211 | 223.4 | 39.7 | 18.9 | 1916 | Camden, Mo. |do..... | Onelda Nav. Corp. |
| 214666 | LGPR | St. s. | 2 | 2 | TANAMO..... | 3,298 | 2,006 | 331.1 | 45.2 | 25.6 | 1914 | New castle, England |do..... | Sarnia Steamship Corp. |

SEAGOING VESSELS, ARRANGED IN THE ORDER OF SIGNAL LETTERS—Continued.

[Steel vessels in SMALL CAPITALS, iron in *italics*, wood in roman.]

| Official No. | Signal letters. | Rtg. | Deck. | Masts. | Name of vessel. | Gross tonnage. | Net tonnage. | Length. | Breadth. | Depth. | When built. | Where built. | Home port (where permanent document issues). | Name of managing or principal owner. |
|--------------|-----------------|--------|-------|--------|-------------------------|----------------|--------------|--------------|--------------|--------------|-------------|--------------------------|--|---|
| | | | | | | | | <i>Feet.</i> | <i>Feet.</i> | <i>Feet.</i> | | | | |
| 214668 | LGPS | St.s. | 2 | 2 | PANUCO..... | 3,832 | 2,321 | 351.0 | 47.9 | 24.7 | 1917 | Seattle, Wash..... | New York, N. Y.... | Atlantic, Gulf & West Indies S. S. Lines. |
| 214669 | LGPT | St.s. | 2 | 2 | TIDEWATER..... | 5,206 | 3,354 | 368.6 | 55.2 | 30.5 | 1917 | Camden, N. J..... |do..... | American-Italian S. S. Co. |
| 214673 | LGPV | Qa. s. | 2 | 2 | HOLDEN EVANS..... | 3,253 | 2,025 | 292.3 | 47.2 | 26.9 | 1917 | Baltimore, Md..... | Baltimore, Md..... | Holden Evans S. S. Co. |
| 214677 | LGPW | St.s. | 3 | 2 | JULIA LUCKENBACH..... | 8,151 | 6,141 | 436.6 | 57.2 | 28.0 | 1917 | Quincy, Mass..... | New York, N. Y.... | Luckenbach Co. (Ino.) |
| 214684 | LQQF | St.s. | 3 | 3 | WM. G. WARDEN..... | 10,289 | 7,890 | 500.0 | 68.2 | 27.0 | 1917 | Newport News, Va..... |do..... | Standard Oil Co. (N.J.). |
| 214685 | LQQH | Bkn. | 2 | 4 | Herdis..... | 1,220 | 1,124 | 109.8 | 42.3 | 19.6 | 1917 | Chelsea, Mass..... |do..... | American Star Line. |
| 214687 | LQQJ | *Sch. | 1 | 2 | Maryland..... | 1,371 | 1,257 | 228.7 | 40.0 | 16.0 | 1917 | Wilmington, Del..... | Baltimore, Md..... | P. Dougherty Co. |
| 214692 | LQQK | St.s. | 1 | 5 | Seaborn..... | 1,296 | 1,023 | 220.7 | 41.4 | 17.2 | 1917 | Tacoma, Wash..... | Mobile, Ala..... | J. M. Scott. |
| 214694 | LQQM | Qa. s. | 1 | 0 | Hillsborough..... | 330 | 205 | 105.0 | 30.8 | 11.8 | 1916 | West New Brighton, N. Y. | New York, N. Y.... | J. B. King Transportation Co. |
| 214715 | LQQS | St.s. | 2 | 3 | J. W. VAN DYKE..... | 7,197 | 4,454 | 435.0 | 56.0 | 32.0 | 1917 | San Francisco, Cal.. | Philadelphia, Pa.... | Atlantic Refining Co. |
| 214716 | LQQT | St.s. | 1 | 2 | Port Angeles..... | 1,358 | 760 | 233.2 | 42.3 | 15.8 | 1916 | North Bend, Oreg.. | San Francisco, Cal.. | Charles Nelson Co. (Ino.) |
| 214722 | LQVY | St.s. | 2 | 2 | SAGUA..... | 3,298 | 2,005 | 331.1 | 45.2 | 25.6 | 1914 | Newcastle, England. | New York, N. Y.... | Sibiria Steamship Corp. |
| 214725 | LGRB | St.s. | 3 | 2 | SANTA ROSA..... | 6,415 | 3,918 | 404.6 | 53.9 | 26.2 | 1917 | Philadelphia, Pa.... |do..... | Grace Steamship Co. |
| 214726 | LGRD | St.s. | 2 | 2 | FELIX TAUSSIG..... | 6,253 | 4,544 | 395.0 | 55.1 | 31.0 | 1917 | Newport News, Va.. | Boston, Mass..... | Crowell & Thurlow Steamship Co. |
| 214727 | LGRD | Bk. | 2 | 3 | Launberga..... | 1,302 | 1,211 | 203.3 | 30.1 | 23.0 | 1893 | S. Matland, Nova Scotia. | New York, N. Y.... | American Union Line (Ino.) |
| 214730 | LGRJ | Qa. s. | 1 | 4 | S. I. Allard..... | 1,915 | 1,108 | 263.3 | 47.9 | 19.8 | 1917 | St. Helens, Oreg.... | Portland, Oreg..... | S. I. Allard Motorship Co. |
| 214714 | LGRK | Qa. s. | 1 | 4 | Astoria..... | 1,611 | 1,275 | 229.4 | 44.0 | 18.8 | 1917 | Astoria, Oreg..... |do..... | Viking Shipping Co. |
| 214740 | LGRN | St.s. | 2 | 3 | MILERO..... | 5,833 | 3,670 | 389.0 | 54.7 | 29.3 | 1917 | Quincy, Mass..... | New York, N. Y.... | Cuba Distilling Co. |
| 214744 | LGRQ | St.s. | 2 | 2 | Maryanne..... | 2,518 | 1,583 | 309.0 | 40.0 | 25.0 | 1887 | Hamburg, Germany |do..... | Maryanne Shipping Co. |
| 214750 | LGRU | Sch. | 2 | 2 | Angel..... | 340 | 294 | 111.0 | 26.6 | 9.9 | 1917 | Portland, Oreg..... | Los Angeles, Cal.. | Merchants Nav. Co. |
| 214757 | LGRV | Qa. s. | 1 | 3 | Phyllis..... | 1,266 | 605 | 215.3 | 42.8 | 17.1 | 1917 | Aberdeen, Wash..... | San Francisco, Cal.. | Phyllis Steamship Co. |
| 214785 | LGSB | Sch. | 1 | 3 | Northern No. 7..... | 1,031 | 1,473 | 245.5 | 41.2 | 19.9 | 1917 | Bath, Me..... | Wilmington, Del.. | Northern Transpn. Co. |
| 110519 | LGSF | Sch. | 1 | 6 | Doverfeld..... | 1,856 | 1,858 | 332.2 | 46.2 | 16.4 | 1892 | Noank, Conn..... | New York, N. Y.... | Norwegian Ship Corp. |
| 70573 | LGSJ | St.s. | 2 | 3 | J. H. Devereux..... | 1,018 | 1,312 | 245.3 | 37.0 | 19.4 | 1825 | Cleveland, Ohio.... | Boston, Mass..... | Metropolitan Coal Co. |
| 214798 | LGSK | Bkn. | 2 | 3 | Carloca..... | 762 | 654 | 172.0 | 33.0 | 19.4 | 1860 | Nantes, France..... | New Orleans, La.... | Carloca Co. (Ino.) |
| 214808 | LGSN | Sch. | 1 | 4 | Charlotte A. Maxwell | 608 | 579 | 167.2 | 35.8 | 14.0 | 1917 | Camden, Me..... | New York, N. Y.... | Gilmartin & Trundy. |
| 214816 | LGRP | St.s. | 3 | 3 | JAMES McJEE..... | 10,677 | 8,115 | 499.1 | 68.2 | 28.0 | 1917 | Sparrows Point, Md. |do..... | Standard Oil Co. (N.J.). |
| 214817 | LGRS | Qa. s. | 2 | 2 | CHARLES BRALEY..... | 3,233 | 2,029 | 292.3 | 47.2 | 26.9 | 1917 | Baltimore, Md..... |do..... | American Italian Commercial Corp. |
| 214810 | LGST | Qa. s. | 2 | 5 | City of Orange..... | 1,692 | 1,360 | 226.2 | 43.0 | 22.5 | 1917 | Orange, Tex..... | Port Arthur, Tex.. | Shin Owenry Co. |
| 214827 | LGSV | St.s. | 2 | 2 | GULFMAID..... | 5,225 | 3,248 | 391.1 | 51.2 | 32.2 | 1917 | Camden, N. J..... |do..... | Gulf Refining Co. |
| 214844 | LGTG | Sch. | 1 | 4 | Madelyn Shirley Lord. | 586 | 799 | 265.9 | 34.5 | 19.0 | 1917 | Noank, Conn..... | Boston, Mass..... | Harry S. Lord, Jr. |
| 214848 | LQTD | St.s. | 1 | 2 | BRATRICE..... | 3,450 | 2,188 | 327.2 | 46.2 | 22.0 | 1917 | Sparrows Point, Md. | New York, N. Y.... | A. H. Bull S. S. Co. |
| 214856 | LQTF | St.s. | 2 | 2 | YUMURI..... | 1,835 | 1,133 | 270.0 | 39.5 | 19.7 | 1902 | Blyth, England..... |do..... | New York & Cuba Mail Steamship Co. |
| 214801 | LQTH | St.s. | 3 | 3 | MAUI..... | 10,261 | 6,368 | 484.0 | 58.0 | 31.5 | 1917 | San Francisco, Cal.. | San Francisco, Cal.. | Matson Navigation Co. |
| 214873 | LQTK | St.s. | 3 | 3 | F. Q. BARSTOW..... | 10,289 | 7,800 | 500.0 | 68.2 | 27.0 | 1917 | Newport News, Va.. | New York, N. Y.... | Standard Oil Co. (N.J.). |
| 214849 | LQTR | St.s. | 2 | 2 | Redwood..... | 1,793 | 1,045 | 226.4 | 41.8 | 23.1 | 1917 | Baltimore, Wash.... | Seattle, Wash..... | Pacific American Fisheries. |
| 214850 | LQTE | Qa. s. | 1 | 5 | Sanlino..... | 2,401 | 2,017 | 268.8 | 48.2 | 24.0 | 1917 | Aberdeen, Wash.... | New York, N. Y.... | Gaston, Williams & Wigmore B. S. Corp. |
| 214880 | LQTW | St.s. | 1 | 2 | Wahkeema..... | 1,030 | 547 | 213.0 | 40.0 | 14.3 | 1910 | Astoria, Oreg..... | San Francisco, Ca.. | Chas. R. McCormick (Ino.) |
| 215063 | LQVD | Bk. | 2 | 3 | Celtic Monarch..... | 2,118 | 1,982 | 277.2 | 42.4 | 24.1 | 1884 | Liverpool, England. |do..... | Rolph Nav. & Coal Co. (Ino.) |
| 214901 | LQVF | St.s. | 3 | 2 | SANTA PAULA..... | 6,415 | 3,918 | 404.0 | 53.9 | 26.2 | 1917 | Philadelphia, Pa.... | New York, N. Y.... | Grace Steamship Co. |
| 214907 | LQVH | St.s. | 1 | 3 | Flavel..... | 967 | 544 | 209.8 | 42.0 | 14.1 | 1917 | Eureka, Cal..... | San Francisco, Cal.. | Hammend Lumber Co. |
| 214909 | LQVK | Qa. s. | 1 | 4 | Madrugada..... | 1,613 | 1,288 | 229.4 | 44.0 | 18.8 | 1917 | Astoria, Oreg..... | New York, N. Y.... | Gravenholst & Co. |
| 214916 | LQVM | St.s. | 2 | 2 | MUNDELTA..... | 5,288 | 3,937 | 370.0 | 53.2 | 27.0 | 1917 | Newport News, Va.. |do..... | Munson S. S. Lines. |
| 214921 | LQVP | St.s. | 3 | 2 | EAGLE..... | 6,273 | 3,834 | 410.0 | 56.0 | 20.0 | 1917 | San Francisco, Cal.. |do..... | Standard Transportation Co. (Ino.) |
| 215360 | LQVQ | St.s. | 2 | 2 | Frances L. Skinner..... | 4,806 | 3,049 | 378.0 | 48.0 | 26.4 | 1897 | Flensburg, Germany | Seattle, Wash..... | H. F. Ostrander. |
| 214932 | LQVR | Qa. s. | 2 | 2 | Santa Elena..... | 1,028 | 1,115 | 210.3 | 42.5 | 24.9 | 1917 | Hoquiam, Wash.... | New York, N. Y.... | Grace S. S. Co. |
| 125369 | LQVB | St.s. | 1 | 2 | Cora L. Staples..... | 92 | 46 | 100.0 | 20.3 | 6.2 | 1872 | Wilmington, Del.... |do..... | Scully Line (Ino.) |
| 157390 | LQVT | St.s. | 1 | 0 | D. S. Arnot..... | 93 | 46 | 78.5 | 20.5 | 9.7 | 1893 | Tottenville, N. Y.. |do..... | Elmer A. Keeler. |
| 100261 | LQVW | St.s. | 1 | 0 | John A. Sealey..... | 78 | 39 | 93.0 | 22.0 | 8.0 | 1879 | Newburgh, N. Y.... |do..... | Scully Line (Ino.) |
| 77489 | LQWB | St.s. | 1 | 2 | Warrior..... | 342 | 233 | 153.0 | 23.5 | 11.4 | 1901 | Tomkins Cove, N. Y. |do..... | Noptuno Line (Ino.) |
| 110493 | LQWC | St.s. | 1 | 0 | Ronald G. Keeler..... | 120 | 60 | 101.0 | 22.0 | 9.6 | 1881 | Fly Mountain, N. Y. |do..... | Elmer A. Keeler. |
| 80361 | LQWD | St.s. | 1 | 2 | W. E. Gladwish..... | 121 | 60 | 110.8 | 27.0 | 9.0 | 1873 | Philadelphia, Pa.... |do..... | Do. |
| 120718 | LQWE | St.s. | 1 | 1 | Rowe..... | 470 | 304 | 142.8 | 30.0 | 10.0 | 1888 | Manitowoc, Wis.... | New Haven, Conn.. | H. Gordon Rowe. |
| 214938 | LQWK | St.s. | 2 | 2 | MANZANILLO..... | 1,921 | 1,178 | 270.0 | 39.5 | 18.6 | 1902 | Middlosbrough, England. | New York, N. Y.... | New York & Cuba Mail Steamship Co. |
| 214951 | LQWP | St.s. | 2 | 2 | EDWARD L. DOHENY, JR. | 7,700 | 4,710 | 467.6 | 62.7 | 32.0 | 1917 | Camden, N. J..... | Los Angeles, Cal.. | Pan-American Petroleum & Transport Co. |
| 214960 | LQWQ | St.s. | 1 | 1 | PEDRITO..... | 290 | 153 | 133.0 | 25.0 | 8.4 | 1917 | Jacksonville, Fla.. | Boston, Mass..... | Boston Molasses Co. |

SEAGOING VESSELS, ARRANGED IN THE ORDER OF SIGNAL LETTERS—Continued.

[Steel vessels in SMALL CAPITALS, iron in *Italics*, wood in roman.]

| Official No. | Signal letters. | Rig. | Deck. | Masts. | Name of vessel. | Gross tonnage. | Net tonnage. | Length. | Breadth. | Depth. | When built. | Where built. | Home port (where permanent document issues). | Name of managing or principal owner. |
|--------------|-----------------|--------|-------|--------|-----------------------------|----------------|--------------|----------------------|----------------------|---------------------|-------------|-----------------------------|--|--|
| 127307 | LGWR | St. s. | 1 | 0 | Confidence..... | 65 | 33 | <i>Fect.</i> 78.7 | <i>Fect.</i> 18.3 | <i>Fect.</i> 8.0 | 1898 | Baltimore, Md..... | Boston, Mass..... | New England Fuel & Transpn. Co. |
| 214969 | LGWS | Sch. | 1 | 3 | Frank A. Morey..... | 574 | 481 | 163.0 | 35.4 | 14.7 | 1917 | Rockland, Me..... |do..... | Rogers & Webb. |
| 214971 | LGWT | Sch. | 2 | 5 | Falketind..... | 2,101 | 1,013 | 253.0 | 47.2 | 24.1 | 1917 | Oakland, Cal..... | San Francisco, Cal.. | Falketind Ship Co. (Inc.) |
| 214976 | LHBC | St. s. | 1 | 2 | Florence Olson..... | 1,185 | 604 | 213.7 | 42.0 | 16.6 | 1917 | North Bend, Oreg.... |do..... | Oliver J. Olson. |
| 214371 | LHBF | *Sch. | 1 | 2 | DOCTOR BROOKS.... | 562 | 562 | 193.0 | 23.8 | 12.0 | 1916 | Philadelphia, Pa.... | Mobile, Ala..... | Compa de Madéras las Antillas. |
| 214993 | LHBG | Sch. | 1 | 2 | Yukon..... | 172 | 142 | 118.4 | 25.9 | 11.9 | 1917 | Essex, Mass..... | New York, N. Y.... | American Trading Co. (Inc.) |
| 214995 | LHBK | St. s. | 1 | 2 | Flush..... | 1,474 | 867 | 209.1 | 43.8 | 10.5 | 1917 | Slidell, La..... | Wilmington, Del.... | Bulk Oil Transports (Inc.) |
| 214997 | LHBM | St. s. | 2 | 2 | Firwood..... | 1,782 | 1,042 | 226.3 | 41.8 | 23.0 | 1917 | Bellingham, Wash.. | Seattle, Wash..... | Pacific American Fisheries. |
| 215002 | LHBN | St. s. | 2 | 3 | BENJAMIN BREWSTER. (C) | 5,579 | 3,379 | 411.6 | 53.4 | 29.8 | 1917 | Wilmington, Del.... | New York, N. Y.... | Standard Oil Co.(N.J.). |
| 215005 | LHBP | Ga. s. | 1 | 4 | Rassapeago..... | 966 | 769 | 194.4 | 39.5 | 14.7 | 1917 | Brunswick, Ga..... |do..... | East Coast Transportation Corp. |
| 215006 | LHBQ | St. s. | 2 | 3 | S. V. HARKNESS... (C) | 6,899 | 5,293 | 419.4 | 57.2 | 29.8 | 1917 | Seattle, Wash..... |do..... | Standard Oil Co.(N.J.). |
| 214936 | LHBS | *Sch. | 1 | 3 | Belmont..... | 969 | 896 | 198.0 | 34.6 | 18.0 | 1917 | Baltimore, Md..... | Philadelphia, Pa.... | Reading Co. |
| 201119 | LHBT | Ga. s. | 1 | 2 | Trenton..... | 83 | 67 | 87.0 | 21.0 | 10.2 | 1904 | Essex, Mass..... | New York, N. Y.... | United New Jersey Sandy Hook Pilots Association. |
| 215015 | LHBV | St. s. | 1 | 2 | YADKIN..... (C) | 1,035 | 1,004 | 261.3 | 40.1 | 17.3 | 1908 | Rostock, Germany.. |do..... | U. S. Shipping Board. |
| 215010 | LHBW | St. s. | 2 | 2 | OCONEE..... (C) | 2,551 | 1,634 | 232.7 | 41.9 | 24.9 | 1906 | Tonning, Germany.. |do..... | Do. |
| 215017 | LHOB | St. s. | 2 | 2 | YUCCA..... (C) | 2,777 | 1,744 | 291.5 | 41.2 | 25.8 | 1903 | Rostock, Germany.. |do..... | Do. |
| 215021 | LHOD | *Sch. | 1 | 2 | Johanna Smith..... | 1,070 | 1,475 | 237.2 | 50.5 | 15.4 | 1917 | North Bend, Oreg.... | Marshfield, Oreg.... | Coos Bay Lumber Co. |
| 215023 | LHOF | Ga. s. | 1 | 2 | Aoushla..... | 135 | 70 | 104.1 | 25.0 | 11.6 | 1917 | Essex, Mass..... | Gloucester, Mass.... | Gorton-Pow Vessels Co. |
| 215025 | LHOG | St. s. | 1 | 2 | Flirt..... | 1,491 | 870 | 209.1 | 43.8 | 16.5 | 1917 | Slidell, La..... | Wilmington, Del.... | Bulk Oil Transports (Inc.) |
| 215031 | LHOJ | Sch. | 2 | 4 | Cecilia M. Dunlap.. | 835 | 793 | 198.7 | 32.2 | 19.5 | 1876 | Whitehaven, Eng.... | San Juan, P. R.... | William J. Kennerley. |
| 215037 | LHOK | Ga. s. | 1 | 4 | Nissequogo..... | 966 | 769 | 194.4 | 39.5 | 14.7 | 1917 | Brunswick, Ga..... | New York, N. Y.... | East Coast Transpn. Corp. |
| 215044 | LHOM | St. s. | 2 | 2 | McCLELLAN..... (C) | 3,006 | 1,870 | 336.0 | 38.2 | 27.6 | 1885 | Newcastle, England. |do..... | U. S. Shipping Board. |
| 215054 | LHOC | St. s. | 2 | 2 | ARMENIA..... (C) | 5,463 | 3,386 | 399.2 | 50.1 | 27.2 | 1896 | Jarrow, England.... |do..... | Do. |
| 215055 | LHOR | St. s. | 2 | 2 | ISONOMIA..... (C) | 3,901 | 2,474 | 349.1 | 49.6 | 23.6 | 1900 | West Hartlepool, England. |do..... | Do. |
| 215056 | LHOS | St. s. | 2 | 2 | ASCUTNEY..... (C) | 4,966 | 3,147 | 389.0 | 46.0 | 27.4 | 1896 | Glasgow, Scotland.. |do..... | Do. |
| 130103 | LHCT | St. s. | 1 | 2 | National City..... | 310 | 220 | 148.5 | 33.8 | 10.3 | 1888 | San Francisco, Cal.. | San Francisco, Cal.. | Artadi Peruvian Nav. Co. (Inc.) |
| 80415 | LHOV | St. s. | 1 | 2 | Hardy..... | 429 | 289 | 158.5 | 34.0 | 11.4 | 1898 |do..... | Marshfield, Oreg.... | Buehner Lumber Co. |
| 31705 | LHDB | St. s. | 1 | 2 | Brooklyn..... | 333 | 216 | 137.0 | 34.1 | 10.5 | 1901 | Aberdeen, Wash.... | San Francisco, Cal.. | Sudden & Christensen (Inc.) |
| 49775 | LHDO | St. s. | 1 | 2 | O. O. Lindater.... (C) | 453 | 287 | 158.1 | 30.1 | 11.5 | 1901 |do..... |do..... | Fred D. Parr. |
| 102628 | LHDF | St. s. | 1 | 2 | Mayfair..... | 670 | 420 | 173.9 | 38.0 | 12.3 | 1905 |do..... |do..... | James Jeromo. |
| 215000 | LHDG | St. s. | 2 | 2 | GENERAL O. H. ERNST. (C) | 3,604 | 2,259 | 356.4 | 45.3 | 24.5 | 1904 | Flensburg, Germany | New York, N. Y.... | Panama Railroad Co. |
| 215067 | LHDJ | St. s. | 2 | 2 | GENERAL H. F. HOPES. (C) | 2,732 | 1,967 | 323.5 | 39.0 | 23.0 | 1889 | Newcastle, England. |do..... | Do. |
| 215079 | LHDK | Ga. s. | 1 | 2 | Killarney..... | 153 | 80 | 108.3 | 23.8 | 10.8 | 1917 | Essex, Mass..... | Gloucester, Mass.... | Gorton-Pow Vessels Co. |
| 215086 | LHDM | Sch. | 1 | 4 | Charles M. Struven.. | 632 | 562 | 171.2 | 37.0 | 13.2 | 1917 | Pocomoke City, Md. | Baltimore, Md..... | Charles M. Struven. |
| 102144 | LHDN | St. s. | 1 | 2 | Girilo Mahony..... | 382 | 219 | 141.8 | 34.2 | 11.1 | 1903 | Aberdeen, Wash.... | San Francisco, Cal.. | Andrew F. Mahony. |
| 115923 | LHDP | St. s. | 1 | 0 | Sea King..... | 181 | 90 | 119.0 | 26.1 | 11.5 | 1883 | San Francisco, Cal.. | San Francisco, Cal.. | Shipowners & Merchants Tugboat Co. |
| 126548 | LHDQ | St. s. | 1 | 1 | SEA EAGLE..... | 205 | 102 | 110.0 | 23.0 | 13.0 | 1889 |do..... |do..... | Do. |
| 121098 | LHDR | St. s. | 1 | 2 | FEARLESS..... (C) | 167 | 85 | 99.0 | 22.7 | 12.6 | 1899 |do..... |do..... | Do. |
| 215105 | LHDS | Sch. | 1 | 3 | Luna..... | 297 | 254 | 122.0 | 32.0 | 10.3 | 1899 | Port Graville, Nova Scotia. | New York, N. Y.... | Luna Ship Co. (Inc.) |
| 215106 | LHDT | St. s. | 2 | 2 | GENERAL G. W. GOETHALS. (C) | 4,833 | 2,878 | 353.0 | 48.7 | 25.0 | 1911 | Vegesack, Germany.. |do..... | Panama Railroad Co. |
| 215110 | LHDV | St. s. | 2 | 2 | GENERAL W. C. GORGAS. (C) | 4,664 | 2,826 | 370.1 | 45.3 | 20.8 | 1902 | Rostock, Germany.. |do..... | Do. |
| 215201 | LHFO | St. s. | 1 | 2 | FREEPOT SULPHUR No. 2. (C) | 483 | 252 | 152.2 | 26.1 | 15.1 | 1917 | Baltimore, Md..... |do..... | Freepot Sulphur Transportation Co. |
| 212678 | LHFD | St. s. | 1 | 0 | BRISTOL..... | 284 | 193 | 118.3 | 24.0 | 14.6 | 1914 | Pt. Richmond, N. Y. | Fall River, Mass.... | Staples Transportation Co. (Inc.) |
| 215120 | LHFG | St. s. | 2 | 2 | PEQUOT..... (C) | 5,621 | 3,541 | 420.9 | 55.1 | 28.7 | 1910 | Geestmunde, Ger.... | New York, N. Y.... | U. S. Shipping Board. |
| 215129 | LHFK | Sch. | 2 | 4 | Nancy Hanks..... | 1,162 | 1,030 | 201.0 | 41.0 | 10.2 | 1917 | Thouaston, Me..... |do..... | Amos D. Carver. |
| 215310 | LHFN | St. s. | 2 | 2 | JOSEPH CUDAHY... (C) | 3,302 | 2,027 | 292.3 | 47.2 | 20.9 | 1917 | Baltimore, Md..... |do..... | American Italian Commercial Corp. |
| 150132 | LHFP | St. s. | 1 | 2 | Pioneer..... (C) | 160 | 80 | 107.0 | 21.0 | 13.0 | 1878 | Philadelphia, Pa.... | Seattle, Wash..... | Pugot Sound Tug Boat Co. |
| 145810 | LHFQ | St. s. | 1 | 2 | TATOOSH..... (C) | 277 | 151 | 119.2 | 25.2 | 15.5 | 1900 | Seattle, Wash..... | San Francisco, Cal.. | Western Fuel Co. |
| 110746 | LHFR | St. s. | 1 | 0 | Ranger..... | 144 | 72 | 106.4 | 22.9 | 11.2 | 1837 | North Bend, Oreg.... | Eureka, Cal..... | Humboldt Stovedoro Co. (Inc.) |

SEAGOING VESSELS, ARRANGED IN THE ORDER OF SIGNAL LETTERS—Continued.

[Steel vessels in SMALL CAPITALS, Iron in *Italics*, wood in roman.]

| Official No. | Signal letters. | Rig. | Deck. | Masts. | Name of vessel. | Gross tonnage. | Net tonnage. | Length. | Breadth. | Depth. | When built. | Where built. | Home port (where permanent document issues). | Name of managing or principal owner. |
|--------------|-----------------|---------|-------|--------|------------------------------|----------------|--------------|---------|----------|--------|-------------|----------------------------|--|---|
| 215139 | LHFS | Ga. s. | 1 | 4 | W. F. Burrows... <i>⊙</i> | 1,560 | 1,258 | 201.0 | 44.0 | 20.9 | 1917 | North Portland, Oreg. | San Francisco, Cal.. | Libby, McNeill & Libby. |
| 215146 | LHFT | *Sch. | 1 | 4 | Frank D. Stout.... | 1,113 | 653 | 190.0 | 43.0 | 15.4 | 1917 | St. Helens, Oreg.... | Marshfield, Oreg.... | Brookings Commercial Co. |
| 211785 | LHFV | St. s. | 1 | 0 | ALBERT J. STONE... <i>⊙</i> | 306 | 208 | 110.4 | 28.0 | 13.0 | 1913 | Port Richmond, N. Y. | New York, N. Y.... | Erlo R. R. Co. |
| 215154 | LHFW | St. s. | 2 | 3 | GEORGE G. HENRY... <i>⊙</i> | 6,930 | 4,294 | 435.0 | 60.0 | 32.0 | 1917 | San Francisco, Cal.. | Los Angeles, Cal.... | Pan-American Petroleum & Transport Co. |
| 215152 | LHGG | St. s. | 2 | 2 | HAROLD WALKER... <i>⊙</i> | 6,784 | 4,218 | 430.0 | 68.2 | 33.3 | 1917 | Philadelphia, Pa.... | do. | Do. |
| 215165 | LHGF | Sch. | 2 | 4 | Maude M. Morey... <i>⊙</i> | 1,304 | 1,245 | 207.7 | 40.1 | 22.1 | 1917 | Bath, Me. | Bath, Me. | G. G. Deering Co. |
| 215169 | LHGG | St. s. | 3 | 2 | DORA... <i>⊙</i> | 7,037 | 4,530 | 411.9 | 51.7 | 20.3 | 1913 | Triestino, Austria... | New York, N. Y.... | U. S. Shipping Board. |
| 215170 | LHGG | St. s. | 2 | 2 | BLACK ARROW... <i>⊙</i> | 6,599 | 4,141 | 409.3 | 52.7 | 27.9 | 1901 | Vegesack, Germany. | do. | Do. |
| 215171 | LHGM | St. s. | 2 | 2 | ORION... <i>⊙</i> | 6,020 | 3,777 | 403.3 | 40.2 | 27.1 | 1902 | do. | do. | Do. |
| 215868 | LHGG | Shp. | 1 | 4 | WILLIAM T. LEWIS... <i>⊙</i> | 2,150 | 1,964 | 279.7 | 42.1 | 24.5 | 1891 | Port Glasgow, Scot.. | San Francisco, Cal.. | James Rolph, Jr. |
| 215180 | LHGR | St. s. | 2 | 3 | JOSHUA MACY... <i>⊙</i> | 6,899 | 5,290 | 419.4 | 67.2 | 29.8 | 1917 | Seattle, Wash.... | New York, N. Y.... | Standard Oil Co.(N.J.). |
| 215189 | LHGV | St. s. | 2 | 2 | PAWNEE... <i>⊙</i> | 4,471 | 2,837 | 389.3 | 47.6 | 28.3 | 1899 | Flensburg, Germany | do. | U. S. Shipping Board. |
| 215190 | LHGW | St. s. | 2 | 2 | NEURNE... <i>⊙</i> | 4,496 | 2,876 | 389.2 | 47.9 | 28.4 | 1900 | do. | do. | Do. |
| 215197 | LHJB | Ga. s. | 1 | 2 | Orotina... <i>⊙</i> | 90 | 67 | 87.0 | 22.4 | 7.0 | 1917 | Baltimore, Md.... | Philadelphia, Pa.... | George H. Hepburn. |
| 215199 | LHJO | Shp. | 2 | 3 | ARAPAOE... <i>⊙</i> | 2,163 | 2,061 | 270.8 | 42.0 | 24.0 | 1892 | Port Glasgow, Scot.. | Seattle, Wash.... | U. S. Shipping Board. |
| 215210 | LHJD | Bk. | 1 | 3 | <i>Otolo</i> ... <i>⊙</i> | 1,152 | 1,050 | 219.8 | 35.1 | 21.3 | 1881 | Sunderland, Eng.... | New York, N. Y.... | Oriental Nav. Corp. |
| 215217 | LHJF | Bk. | 2 | 4 | MOSHUVU... <i>⊙</i> | 3,116 | 2,911 | 335.3 | 40.9 | 26.6 | 1901 | Port Glasgow, Scot.. | Portland, Oreg.... | U. S. Shipping Board. |
| 215218 | LHJG | Bk. | 2 | 3 | CHILICOTHE... <i>⊙</i> | 1,862 | 1,728 | 257.0 | 40.0 | 23.0 | 1892 | Glasgow, Scotland.. | Seattle, Wash.... | Do. |
| 215219 | LHJK | Bk. | 2 | 4 | MONONGAHELA... <i>⊙</i> | 2,782 | 2,548 | 298.5 | 43.6 | 24.5 | 1892 | do. | Portland, Oreg.... | Do. |
| 215220 | LHJM | *Sch. | 1 | 3 | Glenido... <i>⊙</i> | 974 | 900 | 190.3 | 34.6 | 18.3 | 1917 | Baltimore, Md.... | Philadelphia, Pa.... | Reading Co. |
| 215221 | LHJN | St. s. | 2 | 4 | OWASCO... <i>⊙</i> | 4,030 | 2,915 | 397.5 | 47.6 | 27.4 | 1893 | Belfast, Ireland... | New York, N. Y.... | U. S. Shipping Board. |
| 215225 | LHJP | St. s. | 2 | 2 | ARCADIA... <i>⊙</i> | 5,463 | 3,412 | 399.0 | 49.2 | 27.2 | 1896 | do. | do. | Do. |
| 215232 | LHJT | St. s. | 2 | 3 | IDA... <i>⊙</i> | 4,730 | 3,093 | 370.3 | 48.0 | 26.9 | 1906 | Glasgow, Scotland.. | do. | Do. |
| 215233 | LHJV | St. s. | 2 | 3 | TORRES... <i>⊙</i> | 4,943 | 2,955 | 371.5 | 59.1 | 29.8 | 1917 | Newport News, Va... | do. | Southern Pacific Co. |
| 215238 | LHKO | *Sch. | 1 | 2 | JUNIATA... <i>⊙</i> | 1,432 | 1,390 | 210.5 | 41.0 | 16.8 | 1917 | New Orleans, La.... | Port Arthur, Tex... | Gulf Refining Co. |
| 205609 | LHKM | St. s. | 1 | 0 | The Lowell... <i>⊙</i> | 238 | 162 | 119.4 | 29.0 | 10.0 | 1908 | West New Brighton, N. Y. | New York, N. Y.... | Neptune Line (Inc.). |
| 215248 | LHKN | St. s. | 3 | 2 | TIGER... <i>⊙</i> | 6,273 | 3,832 | 410.0 | 60.0 | 29.0 | 1917 | San Francisco, Cal.. | do. | Standard Transpn. Co. |
| 215253 | LHKP | *Sch. | 1 | 3 | Manor... <i>⊙</i> | 1,933 | 1,437 | 245.3 | 41.2 | 19.9 | 1917 | Bath, Me. | Philadelphia, Pa.... | Westmoreland Coal Co. |
| 215281 | LHKR | St. s. | 3 | 3 | W. C. TEAGLE... <i>⊙</i> | 10,077 | 8,115 | 499.1 | 69.2 | 29.0 | 1917 | Sparrows Point, Md. | New York, N. Y.... | Standard Oil Co.(N.J.). |
| 215291 | LHKS | St. s. | 2 | 2 | Anna... <i>⊙</i> | 1,598 | 933 | 250.6 | 35.4 | 21.2 | 1882 | Aberdeen, Scotland.. | do. | U. S. Shipping Board. |
| 215292 | LHKT | St. s. | 2 | 2 | do... <i>⊙</i> | 3,931 | 2,540 | 333.8 | 45.9 | 22.9 | 1903 | Port Glasgow, Scot.. | do. | Do. |
| 215293 | LHKV | St. s. | 3 | 2 | ERNY... <i>⊙</i> | 6,515 | 4,170 | 401.4 | 61.8 | 22.9 | 1914 | Montalcone, Austria. | do. | Do. |
| 215294 | LHKW | St. s. | 3 | 2 | AMPHION... <i>⊙</i> | 7,409 | 4,665 | 428.0 | 64.3 | 39.4 | 1899 | Geestmunde, Ger... | do. | Do. |
| 215295 | LHMB | St. s. | 3 | 2 | LUCIA... <i>⊙</i> | 6,744 | 4,380 | 411.9 | 51.7 | 26.3 | 1912 | Montalcone, Austria. | do. | Do. |
| 215296 | LHMC | St. s. | 2 | 2 | TERES... <i>⊙</i> | 3,769 | 2,380 | 345.8 | 48.1 | 25.4 | 1900 | Port Glasgow, Scot.. | do. | Do. |
| 215297 | LHMD | St. s. | 2 | 2 | WYANDOTTE... <i>⊙</i> | 4,761 | 3,011 | 384.9 | 46.0 | 27.2 | 1894 | Hamburg, Germany. | do. | Do. |
| 215298 | LHMF | St. s. | 2 | 2 | PENNSYLVANIA... <i>⊙</i> | 6,666 | 5,048 | 416.8 | 60.1 | 31.1 | 1917 | Quincy, Mass.... | do. | Texas S. S. Co. |
| 215315 | LHMG | St. s. | 3 | 5 | ARTEMIS... <i>⊙</i> | 8,413 | 5,247 | 499.1 | 58.2 | 33.9 | 1902 | Belfast, Ireland... | do. | U. S. Shipping Board. |
| 215310 | LHMJ | St. s. | 3 | 4 | NANSEMOND... <i>⊙</i> | 13,332 | 8,526 | 559.2 | 62.2 | 30.0 | 1896 | do. | do. | Do. |
| 215323 | LHMK | Sch. | 2 | 5 | Dunham Wheeler... <i>⊙</i> | 1,926 | 1,765 | 254.5 | 44.2 | 23.0 | 1917 | Bath, Me. | do. | East Coast Transportation Corp. |
| 215327 | LHMN | St. s. | 3 | 2 | AMELIA... <i>⊙</i> | 1,271 | 743 | 227.3 | 31.7 | 13.7 | 1906 | Wallsend on Tyno, England. | do. | Amelia S. S. Corp. |
| 215329 | LHMP | Ga. s. | 2 | 2 | Santa Cristina.... | 2,119 | 1,484 | 224.5 | 42.6 | 25.0 | 1917 | Aberdeen, Wash.... | Seattle, Wash.... | Aberdeen Shipbuilding Co. |
| 215330 | LHMQ | *Ga. s. | 2 | 2 | Santa Isabel.... | 1,919 | 1,362 | 216.5 | 42.6 | 25.2 | 1917 | Hoquiam, Wash.... | do. | Matthews Shipbuilding Co. |
| 215333 | LHMR | St. s. | 1 | 2 | Ernest H. Meyer... <i>⊙</i> | 1,057 | 555 | 213.0 | 40.0 | 14.3 | 1917 | Astoria, Oreg.... | Portland, Oreg.... | Broughton & Wiggins Nav. Co. |
| 215342 | LHMT | St. s. | 1 | 2 | Horace X. Baxter... <i>⊙</i> | 1,241 | 857 | 214.0 | 42.0 | 17.0 | 1917 | North Bend, Oreg... | San Francisco, Cal.. | Horace X. Baxter S. S. Co. |
| 215348 | LHMV | St. s. | 2 | 2 | WILLIAM GREEN... <i>⊙</i> | 6,784 | 4,218 | 430.0 | 58.2 | 33.3 | 1917 | Philadelphia, Pa.... | Los Angeles, Cal.... | Pan-American Petroleum & Transport Co. |
| 214579 | LHMW | St. s. | 1 | 1 | Noble Maxwell.... | 578 | 352 | 159.0 | 35.1 | 13.2 | 1910 | Rockland, Me.... | Boston, Mass.... | Boston Sand & Gravel Co. |
| 3721 | LHNC | St. s. | 1 | 2 | Black Rock... <i>⊙</i> | 1,997 | 1,536 | 237.0 | 43.0 | 23.0 | 1897 | Port Huron, Mich... | Chicago, Ill.... | Indiana S. S. Co. |
| 116173 | LHND | St. s. | 1 | 2 | South Coast... <i>⊙</i> | 301 | 225 | 131.5 | 32.2 | 10.5 | 1887 | San Francisco, Cal.. | San Francisco, Cal.. | South Coast S. S. Co. |
| 215362 | LHNF | St. s. | 2 | 2 | OLEAN... <i>⊙</i> | 2,783 | 1,647 | 299.2 | 45.2 | 24.3 | 1917 | Wilmington, Del... | New York, N. Y.... | Vacuum Oil Co. |
| 215361 | LHNG | Sch. | 1 | 2 | Florence... <i>⊙</i> | 134 | 91 | 100.3 | 24.8 | 11.3 | 1917 | Essex, Mass.... | Boston, Mass.... | Commonwealth Fisheries Co. |
| 215368 | LHNM | St. s. | 2 | 2 | OSAGE... <i>⊙</i> | 4,807 | 2,953 | 395.1 | 49.4 | 27.4 | 1907 | Newcastle, England. | San Francisco, Cal.. | U. S. Shipping Board. |
| 215371 | LHNP | St. s. | 2 | 2 | VIRGINIA... <i>⊙</i> | 6,666 | 5,048 | 416.8 | 56.1 | 31.1 | 1917 | Quincy, Mass.... | New York, N. Y.... | The Texas Steamship Co. |
| 215372 | LHNQ | Shp. | 2 | 4 | MUSCOOTA... <i>⊙</i> | 2,660 | 2,503 | 298.7 | 45.1 | 21.3 | 1888 | Liverpool, England. | Washington, D. C.... | U. S. Shipping Board. |
| 215376 | LHNS | St. s. | 1 | 2 | KIOWA... <i>⊙</i> | 2,039 | 1,263 | 251.0 | 43.5 | 20.0 | 1917 | Cleveland, Ohio.... | New York, N. Y.... | Atlantic, Gulf & West Indies Steamship Lines. |
| 215387 | LHNT | *Sch. | 1 | 2 | †Susquehanna... <i>⊙</i> | 1,381 | 1,344 | 241.5 | 41.3 | 14.8 | 1917 | Mobile, Ala.... | Port Arthur, Tex... | Gulf Refining Co. |

† Composite.

SEAGOING VESSELS ARRANGED IN THE ORDER OF SIGNAL LETTERS--Continued.

(Steel vessels in SMALL CAPITALS, iron in *italics*, wood in roman.)

| Official No. | Signal letters. | Rtg. | Deck. | Masts. | Name of vessel. | Gross tonnage. | Net tonnage. | Length. | Breadth. | Depth. | When built. | Where built. | Home port (where permanent document issues). | Name of managing or principal owner. |
|--------------|-----------------|--------|-------|--------|--|----------------|--------------|--------------|-------------|-------------|-------------|------------------------------------|--|--|
| 215389 | LHNV | Ga. s. | 1 | 5 | Grays Harbor..... | 2,373 | 1,908 | <i>266.1</i> | <i>48.2</i> | <i>23.8</i> | 1917 | Aberdeen, Wash.... | New York, N. Y.... | Gaston, Williams & Wigmore Steamship Corp. |
| 215393 | LHNW | St. s. | 1 | 2 | GYPSUM PRINCE.... | 299 | 148 | 177.6 | 25.1 | 13.0 | 1917 | Baltimore, Md..... | do. | J. B. King & Co. |
| 215394 | LHPB | St. s. | 1 | 2 | KERKENNA..... | 3,621 | 2,337 | 330.7 | 44.0 | 23.8 | 1900 | Port Glasgow, Scot.. | do. | Kerr Navigation Corp. |
| 215395 | LHPO | St. s. | 1 | 2 | KERESAN..... | 3,725 | 2,350 | 348.5 | 50.1 | 23.5 | 1912 | Sunderland, Eng.... | do. | Do. |
| 215396 | LHPD | St. s. | 2 | 2 | KEBLEW..... | 3,562 | 2,313 | 326.0 | 40.7 | 25.6 | 1906 | Stockton, England.. | do. | Do. |
| 215397 | LHPF | St. s. | 1 | 2 | KERWOOD..... | 3,651 | 2,321 | 331.0 | 48.3 | 22.2 | 1911 | do. | do. | Do. |
| 215398 | LHPG | St. s. | 1 | 2 | KERMOOR..... | 4,795 | 3,106 | 378.0 | 52.3 | 24.4 | 1907 | Sunderland, Eng.... | do. | Do. |
| 215399 | LHPJ | St. s. | 2 | 2 | KERESASFA..... | 4,636 | 3,019 | 355.6 | 46.2 | 28.2 | 1903 | Newcastle, England.. | do. | Do. |
| 215400 | LHPK | St. s. | 1 | 2 | KEOWLEE..... | 3,550 | 2,267 | 338.3 | 44.9 | 24.6 | 1901 | South Shields, Eng.. | do. | Do. |
| 215401 | LHPM | St. s. | 2 | 2 | KERMANSHAH..... | 4,947 | 3,152 | 388.0 | 52.0 | 27.2 | 1910 | Newcastle, England.. | do. | Do. |
| 215404 | LHPQ | St. s. | 2 | 2 | GULF OF MEXICO... [⊙] | 7,807 | 4,867 | 467.6 | 62.7 | 32.0 | 1917 | Camden, N. J..... | Port Arthur, Tex.... | Gulf Refining Co. |
| 215411 | LHPR | St. s. | 3 | 2 | EL ALMIRANTE... [⊙] | 5,216 | 4,055 | 364.0 | 51.2 | 23.8 | 1917 | Newport News, Va... | New York, N. Y.... | Southern Pacific Co. |
| 215412 | LHPS | St. s. | 1 | 2 | SUSANA..... [⊙] | 3,710 | 2,358 | 350.1 | 46.0 | 24.7 | 1897 | Sunderland, Eng.... | do. | F. I. A. T. |
| 215424 | LHPT | St. s. | 2 | 2 | FREDERIC R. KELLOGG... [⊙] | 7,127 | 4,418 | 425.8 | 57.0 | 31.4 | 1917 | Oakland, Cal..... | Los Angeles, Cal.... | Pan-American Petroleum & Transport Co. |
| 214913 | LHRO | St. s. | 1 | 0 | CHAPMAN BROS..... | 472 | 321 | 130.8 | 35.6 | 12.0 | 1917 | Elizabethport, N. J.. | New York, N. Y.... | Merritt & Chapman Derrick & Wrecking Co. |
| 215463 | LHRD | Ga. s. | 1 | 4 | Portland..... | 1,594 | 1,341 | 230.5 | 44.4 | 18.8 | 1917 | Seattle, Wash..... | Portland, Ore..... | Pacific Motorship Co. |
| 204906 | LHERF | St. s. | 1 | 0 | Augustino..... | 169 | 88 | 101.5 | 23.1 | 11.0 | 1908 | Baltimore, Md..... | Philadelphia, Pa.... | Southern Transportation Co. |
| 110485 | LHRO | St. s. | 1 | 2 | Carolina..... | 123 | 61 | 92.6 | 21.0 | 10.0 | 1892 | Philadelphia, Pa.... | do. | Do. |
| 215474 | LHRJ | Soh. | 1 | 4 | Theoline..... | 594 | 509 | 172.0 | 34.8 | 13.0 | 1917 | Rookland, Mo..... | New York, N. Y.... | Lewis K. Thurlow. |
| 215480 | LHRK | *Soh. | 1 | 3 | Ponnington..... | 907 | 894 | 196.3 | 31.6 | 18.3 | 1917 | Baltimore, Md..... | Philadelphia, Pa.... | Reading Co. |
| 215482 | LHRN | St. s. | 1 | 2 | Walrus..... | 479 | 240 | 103.2 | 26.2 | 13.0 | 1917 | Essex, Mass..... | Gloucester, Mass.... | Gorton-Pew Vessels Co. |
| 215493 | LHRQ | St. s. | 2 | 2 | TACONY..... [⊙] | 1,982 | 1,133 | 261.2 | 40.2 | 19.6 | 1905 | Kiel, Germany..... | San Francisco, Cal.. | U. S. Shipping Board. |
| 215494 | LHRS | *Soh. | 1 | 3 | Edna Christenson... [⊙] | 1,900 | 1,900 | 235.0 | 44.0 | 17.0 | 1917 | Wilmington, Cal.... | do. | Western Mercantile Marine Corp. |
| 215498 | LHRW | Soh. | 1 | 4 | Manuel Caragol..... | 880 | 735 | 203.6 | 35.9 | 17.3 | 1917 | Noank, Conn..... | New York, N. Y.... | Manuel Caragol & Son (Inc.) |
| 215501 | LHSB | Soh. | 2 | 4 | Blue Peter..... | 1,234 | 1,105 | 205.4 | 40.3 | 18.9 | 1917 | Camden, Me..... | do. | Blue Peter Navigation Corp. |
| 215508 | LHSD | Ga. s. | 1 | 4 | Quanacasto..... | 632 | 455 | 165.5 | 36.5 | 13.9 | 1917 | Portland, Ore..... | Portland, Ore..... | Quanacaste Ship Corp. |
| 215512 | LHSF | Ga. s. | 1 | 3 | Gaspo..... | 262 | 170 | 122.6 | 28.8 | 10.4 | 1917 | Essex, Mass..... | Gloucester, Mass.... | Gorton-Pew Vessels Co. |
| 215818 | LHSG | St. s. | 1 | 2 | RAJAH..... | 2,028 | 1,276 | 283.5 | 42.1 | 18.8 | 1902 | Bremerhaven, Ger... [⊙] | San Francisco, Cal.. | U. S. Shipping Board. |
| 215528 | LHSJ | St. s. | 3 | 2 | BUVANEE..... [⊙] | 6,493 | 3,998 | 471.1 | 59.2 | 28.9 | 1913 | Bremen, Germany... [⊙] | New York, N. Y.... | Do. |
| 215529 | LHSK | St. s. | 1 | 2 | Robert P. Clark... [⊙] | 291 | 147 | 128.1 | 25.8 | 13.2 | 1917 | Orange, Tex..... | Port Arthur, Tex.... | Gulf Refining Co. |
| 215535 | LHSM | St. s. | 1 | 2 | DEEPWATER..... [⊙] | 7,610 | 4,787 | 437.2 | 63.7 | 33.7 | 1917 | Camden, N. J..... | New York, N. Y.... | U. S. Shipping Board. |
| 215537 | LHSN | Soh. | 1 | 4 | Tampato..... | 700 | 629 | 175.0 | 36.0 | 14.4 | 1917 | Portland, Ore..... | Portland, Ore..... | Tampate Ship Corp. |
| 215542 | LHSP | St. s. | 2 | 2 | JANETTE SKINNER... [⊙] | 5,715 | 4,384 | 409.6 | 64.1 | 27.1 | 1917 | Seattle, Wash..... | Seattle, Wash..... | U. S. Shipping Board. |
| 215544 | LHSQ | St. s. | 2 | 2 | MONTICELLO..... [⊙] | 7,582 | 4,731 | 488.5 | 58.5 | 32.2 | 1911 | Bremen, Germany... [⊙] | San Francisco, Cal.. | Do. |
| 215545 | LHSR | St. s. | 2 | 2 | MONTPELLIER..... [⊙] | 6,123 | 3,721 | 460.0 | 67.9 | 26.7 | 1912 | Rostock, Germany... [⊙] | do. | Do. |
| 215546 | LHST | *Soh. | 1 | 3 | Smith & Terry No. 1... [⊙] | 1,156 | 1,067 | 203.6 | 41.2 | 16.7 | 1917 | Bethel, Del..... | New York, N. Y.... | Smith & Terry. |
| 215550 | LHSV | St. s. | 2 | 4 | CHATTahoochee... [⊙] | 8,232 | 6,307 | 470.0 | 63.2 | 32.4 | 1911 | Belfast, Ireland... [⊙] | Seattle, Wash..... | U. S. Shipping Board. |
| 215551 | LHSW | St. s. | 2 | 2 | WACHUSSET..... [⊙] | 4,336 | 2,601 | 371.2 | 44.2 | 27.1 | 1896 | Hamburg, Germany... [⊙] | San Francisco, Cal.. | Do. |
| 215552 | LHTB | St. s. | 2 | 2 | TUNICA..... [⊙] | 4,974 | 2,994 | 400.7 | 49.5 | 27.5 | 1899 | Flensburg, Germany... [⊙] | do. | Do. |
| 215553 | LHTC | St. s. | 2 | 2 | ANDALUSIA..... [⊙] | 5,509 | 3,018 | 399.3 | 50.1 | 27.3 | 1896 | Newcastle, England.. [⊙] | Seattle, Wash..... | Do. |
| 215554 | LHTD | St. s. | 3 | 2 | SENECA..... [⊙] | 5,672 | 3,312 | 381.0 | 49.9 | 26.6 | 1900 | do. | San Francisco, Cal.. | Do. |
| 215555 | LHTF | St. s. | 2 | 2 | CASCO..... [⊙] | 6,022 | 3,761 | 397.0 | 54.0 | 25.5 | 1910 | Flensburg, Germany... [⊙] | do. | Do. |
| 215558 | LHTG | St. s. | 2 | 2 | COOSA..... [⊙] | 1,969 | 1,218 | 289.9 | 38.5 | 22.0 | 1896 | Newcastle, England.. [⊙] | Seattle, Wash..... | Do. |
| 215570 | LHTV | St. s. | 3 | 2 | NYANZA..... [⊙] | 6,213 | 3,868 | 466.7 | 55.2 | 25.6 | 1911 | Hamburg, Germany... [⊙] | San Francisco, Cal.. | Do. |
| 215571 | LHTM | St. s. | 2 | 2 | SACHEM..... [⊙] | 3,241 | 1,891 | 307.7 | 42.2 | 24.7 | 1897 | do. | do. | Do. |
| 215578 | LHTN | Ga. s. | 2 | 4 | La Merced..... | 1,696 | 1,342 | 232.0 | 43.6 | 26.6 | 1917 | Benicia, Cal..... | do. | Standard Oil Co. (Cal.) |
| 215580 | LHTP | St. s. | 1 | 2 | CHOCTAW..... | 2,086 | 1,277 | 249.6 | 43.6 | 18.2 | 1917 | Chicago, Ill..... | New York, N. Y.... | Atlantic, Gulf & West Indies S. S. Lines. |
| 215581 | LHTQ | St. s. | 2 | 2 | MAINE..... [⊙] | 6,457 | 4,804 | 402.0 | 64.2 | 31.4 | 1917 | Bath, Me..... | do. | U. S. Shipping Board. |
| 215583 | LHTR | St. s. | 1 | 3 | CUBORE..... [⊙] | 7,117 | 4,498 | 449.1 | 57.2 | 34.3 | 1917 | Sparrows Point, Md.. [⊙] | do. | Oro Steamship Corp. |
| 215571 | LHTR | St. s. | 1 | 2 | Mary W. Potter..... [⊙] | 148 | 100 | 113.5 | 21.2 | 9.3 | 1884 | Philadelphia, Pa.... [⊙] | do. | Potter Transp. Co. (Inc.) |
| 215587 | LHTV | St. s. | 3 | 2 | EL CAPITAN..... [⊙] | 5,216 | 4,055 | 364.0 | 51.2 | 23.8 | 1917 | Newport News, Va... [⊙] | do. | Southern Pacific Co. |
| 215588 | LHTW | St. s. | 3 | 3 | O. B. JENNINGS... [⊙] | 10,289 | 7,890 | 500.0 | 63.2 | 27.0 | 1917 | do. | do. | Standard Oil Co. (N. J.) |
| 215589 | LHVW | Ga. s. | 1 | 2 | Corinthian..... | 161 | 98 | 112.6 | 23.9 | 10.8 | 1917 | Essex, Mass..... | Gloucester, Mass.... | Gorton-Pew Vessels Co. |
| 215592 | LHVO | Ga. s. | 1 | 1 | Nel seco, 2d..... | 237 | 147 | 110.5 | 29.0 | 8.2 | 1917 | Boothbay Harbor, Me. | New London, Conn | New London Ship & Engine Co. |
| 215596 | LHVD | St. s. | 1 | 2 | WAR SONG..... [⊙] | 2,534 | 1,685 | 251.0 | 43.8 | 26.3 | 1917 | Wyandotte, Mich... [⊙] | Washington, D. C... [⊙] | U. S. Shipping Board. |
| 215609 | LHVF | St. s. | 2 | 2 | WATAUGA..... [⊙] | 1,694 | 922 | 210.4 | 36.0 | 20.9 | 1900 | Kiel, Germany..... [⊙] | San Francisco, Cal.. | Do. |
| 215603 | LHVQ | Shp. | 2 | 3 | TONAWANDA..... | 1,745 | 1,612 | 254.0 | 38.1 | 23.4 | 1892 | Greenock, Scotland. [⊙] | New York, N. Y.... | Do. |
| 215605 | LHVJ | Sch. | 1 | 3 | Gertrude A. Somerville... [⊙] | 556 | 465 | 161.3 | 35.6 | 12.8 | 1917 | Gulfport, Miss..... [⊙] | Gulfport, Miss..... | J. W. Somerville. |
| 216007 | LHVK | St. s. | 3 | 2 | BELLA..... | 1,321 | 781 | 227.3 | 31.7 | 13.8 | 1900 | Wallsend on Tyne, England. | New York, N. Y.... | Dollar S. S. Corp. |

† Sold allens before document issued.

SEAGOING VESSELS, ARRANGED IN THE ORDER OF SIGNAL LETTERS—Continued.

[Steel vessels in SMALL CAPITALS, iron in *Italics*, wood in roman.]

| Official No. | Signal letters. | Rig. | Decks. | Masts. | Name of vessel. | Gross tonnage. | Net tonnage. | Length. | Breadth. | Depth. | When built. | Where built. | Home port (where permanent document issues). | Name of managing or principal owner. |
|--------------|-----------------|--------|--------|--------|-----------------------------------|----------------|--------------|---------|----------|--------|-------------|-------------------------------|--|--|
| 215598 | LHVM | Sch. | 1 | 3 | Charles B. Wiggin... | 311 | 259 | 137.3 | 38.0 | 12.4 | 1917 | Kennebunkport, Me. | Gloucester, Mass.... | Benjamin A. Smith. |
| 215616 | LHVN | St. s. | 2 | 2 | APELLES..... | 8,298 | 5,210 | 471.1 | 69.1 | 28.0 | 1912 | Vegesack, Germany. | New York, N. Y.... | U. S. Shipping Board. |
| 215619 | LHVP | St. s. | 2 | 2 | LIEUTENANT DE MISSISSIPPI..... | 5,746 | 4,405 | 409.0 | 54.1 | 27.1 | 1917 | Seattle, Wash..... | Seattle, Wash..... | Skinner & Eddy Corp. |
| 215621 | LHVQ | St. s. | 2 | 2 | WALTER D. MUNSON Pelican..... | 4,388 | 2,703 | 368.2 | 48.3 | 24.9 | 1917 | Sparrows Point, Md. | New York, N. Y.... | Munson S. S. Line. |
| 215625 | LHVR | Ga. s. | 1 | 4 | Pelican..... | 1,745 | 1,377 | 245.6 | 44.5 | 10.7 | 1917 | Astoria, Ore..... |do..... | Pelican Motorship Co. (Inc.). |
| 157637 | LHVS | St. s. | 1 | 0 | Downtless..... | 123 | 83 | 97.2 | 22.0 | 10.5 | 1901 | Baltimore, Md..... | Baltimore, Md..... | The P. Dougherty Co. |
| 215629 | LHVT | Sch. | 1 | 5 | Lavi W. Ostrander..... | 1,638 | 1,501 | 240.3 | 44.9 | 19.4 | 1917 | Tacoma, Wash..... | Seattle, Wash..... | H. F. Ostrander. |
| 215630 | LHVW | Ga. s. | 1 | 2 | LAKE ONEIDA..... | 2,124 | 1,687 | 250.5 | 43.5 | 20.4 | 1917 | Manitowoc, Wis..... | New York, N. Y.... | U. S. Shipping Board. |
| 215631 | LHVB | St. s. | 2 | 2 | SHOSHONE..... | 4,708 | 2,880 | 353.2 | 48.8 | 25.0 | 1912 | Vegesack, Germany. |do..... | Shoshone Navigation Corp. |
| 202937 | LHWG | St. s. | 1 | 0 | Prudence..... | 101 | 69 | 87.2 | 20.0 | 9.0 | 1905 | Baltimore, Md..... | Philadelphia, Pa.... | Charles Gring. |
| 215635 | LHWD | St. s. | 2 | 3 | WILHELM JEBSEN..... | 7,204 | 5,322 | 435.0 | 56.0 | 32.0 | 1917 | San Francisco, Cal.. | San Francisco, Cal.. | U. S. Shipping Board. |
| 215632 | LHWF | Sch. | 1 | 4 | Albert F. Paul..... | 735 | 661 | 174.5 | 37.0 | 14.4 | 1917 | Milford, Del..... | Baltimore, Md..... | C. C. Paul & Co. |
| 215641 | LHWG | St. s. | 1 | 2 | Seal..... | 474 | 249 | 163.1 | 26.2 | 13.0 | 1917 | Essex, Mass..... | Gloucester, Mass.... | Gorton-Few Vessels Co. |
| 215642 | LHWJ | St. s. | 1 | 2 | LAKE CHAMPLAIN..... | 2,046 | 1,216 | 251.0 | 43.5 | 20.0 | 1917 | Superior, Wis..... | New York, N. Y.... | U. S. Shipping Board. |
| 110128 | LHWK | St. s. | 2 | 2 | SUSQUEHANNA..... | 2,971 | 2,098 | 310.1 | 40.0 | 22.7 | 1883 | Buffalo, N. Y..... |do..... | Susquehanna Steam- ship Co. |
| 215643 | LHWM | St. s. | 2 | 2 | FLORENCE II..... | 3,819 | 3,029 | 372.2 | 43.9 | 24.9 | 1917 | Ecorse, Mich..... |do..... | U. S. Shipping Board. |
| 215651 | LHWS | St. s. | 1 | 4 | LAKESHORE..... | 1,977 | 1,103 | 252.0 | 43.5 | 18.9 | 1917 | Toledo, Ohio..... |do..... | Do |
| 215652 | LHWT | Ga. s. | 1 | 4 | Remittent..... | 1,616 | 1,352 | 229.2 | 44.5 | 18.8 | 1917 | Seattle, Wash..... |do..... | Alexander Prebensen Shipping Corp. |
| 215653 | LHVV | Bk. | 2 | 3 | Montauk..... | 1,407 | 1,366 | 207.4 | 38.4 | 21.4 | 1894 | Brake, Germany.... |do..... | U. S. Shipping Board. |
| 215654 | LJBC | St. s. | 2 | 2 | WILLIAM ISOM..... | 3,321 | 2,033 | 292.3 | 47.2 | 20.9 | 1917 | Baltimore, Md..... | Baltimore, Md..... | Do. |
| 215656 | LJBD | St. s. | 1 | 2 | LAKE PLACID..... | 2,534 | 1,585 | 251.0 | 43.8 | 26.3 | 1917 | Wyandotte, Mich.. | New York, N. Y.... | Do. |
| 215657 | LJBF | Ga. s. | 1 | 2 | Edith Nute..... | 985 | 512 | 187.9 | 36.6 | 15.5 | 1917 | Rockland, Me..... | Boston, Mass..... | Atlantic Maritime Co. |
| 215843 | LJBG | St. s. | 2 | 2 | JASON..... | 2,581 | 1,485 | 321.4 | 40.0 | 22.4 | 1899 | Newcastle, England. | New York, N. Y.... | Jason Navigation Corp. |
| 216305 | LJBK | St. s. | 2 | 2 | CARIB..... | 3,075 | 1,891 | 338.0 | 42.0 | 20.1 | 1889 | Glasgow, Scotland.. |do..... | Carib Steamship Co. |
| 215660 | LJBM | Sch. | 1 | 5 | Betsy Ross..... | 1,630 | 1,503 | 242.8 | 41.8 | 19.0 | 1917 | Tacoma, Wash..... |do..... | A. D. Carver. |
| 215662 | LJBN | Sch. | 2 | 4 | Charles H. Mac- dowell..... | 1,325 | 1,159 | 205.8 | 41.5 | 19.6 | 1917 | Jacksonville, Fla.. | Chicago, Ill..... | A r m o u r Fertilizer Works. |
| 215663 | LJBP | Sch. | 1 | 3 | Nello..... | 122 | 101 | 83.3 | 25.1 | 7.5 | 1917 | Tampa, Fla..... | Philadelphia, Pa.... | Franklin Baker Ship- ping Co. (Inc.). |
| 215668 | LJBR | St. s. | 3 | 2 | F. J. LUCKENBACH..... | 8,074 | 5,123 | 446.0 | 60.1 | 27.8 | 1917 | Quincy, Mass..... | Boston, Mass..... | U. S. Shipping Board. |
| 215670 | LJBS | Sch. | 2 | 4 | Jessie G. Noyes..... | 1,370 | 1,253 | 225.2 | 43.0 | 19.8 | 1917 | Thomaston, Mo..... |do..... | Atlantic Coast Co. |
| 215674 | LJBT | Ga. s. | 1 | 5 | City of St. Helens... | 2,135 | 1,650 | 262.8 | 48.3 | 22.3 | 1917 | St. Helens, Ore..... | New York, N. Y.... | Lafayette Shipping Corp. |
| 215676 | LJBW | Ga. s. | 1 | 4 | Risor..... | 1,604 | 1,312 | 229.3 | 44.4 | 18.8 | 1917 |do..... |do..... | Rosario Nav. Corp. |
| 215678 | LJCB | *Sch. | 1 | 3 | Pottstown..... | 974 | 901 | 191.5 | 34.6 | 18.3 | 1917 | Baltimore, Md..... | Philadelphia, Pa.... | Reading Co. |
| 110526 | LJCD | St. s. | 2 | 1 | SCHUYLKILL..... | 2,205 | 1,819 | 274.8 | 40.4 | 13.3 | 1892 | Cleveland, Ohio.... | New York, N. Y.... | Schuykill Steamship Corp. |
| 215679 | LJCF | St. s. | 1 | 2 | LAKEPORT..... | 2,028 | 1,248 | 251.0 | 43.5 | 20.0 | 1917 |do..... |do..... | U. S. Shipping Board. |
| 215681 | LJCG | Sch. | 1 | 4 | Annie C. Ross..... | 791 | 680 | 175.5 | 38.2 | 11.0 | 1917 | Bath, Me..... | Boston, Mass..... | Francis G. Boggs. |
| 215687 | LJCH | Sch. | 1 | 4 | Purnell T. White..... | 751 | 688 | 181.5 | 37.5 | 14.0 | 1917 | Sharptown, Md..... | Crisfield, Md..... | R. B. White. |
| 215696 | LJCK | St. s. | 3 | 2 | ANNETTA..... | 1,336 | 775 | 227.2 | 31.7 | 13.0 | 1907 | Wallsend on Tyne, England. | New York, N. Y.... | Annetta S. S. Corp. |
| 215697 | LJCM | Ga. s. | 1 | 2 | SOLARINA..... | 255 | 124 | 115.0 | 21.5 | 10.5 | 1913 | Glasgow, Scotland.. |do..... | Pierce Oil Corp. |
| 203017 | LJCN | St. s. | 1 | 2 | Hornet..... | 697 | 397 | 176.0 | 38.0 | 12.5 | 1906 | Aberdeen, Wash.... | Pensacola, Fla.... | Axim Transpn. Co. |
| 215698 | LJCP | *Sch. | 1 | 2 | C. A. Smith..... | 1,754 | 1,550 | 257.2 | 50.5 | 15.4 | 1917 | North Bend, Ore.... | Marshfield, Ore.... | Coos Bay Lumber Co. |
| 215699 | LJCQ | Sch. | 1 | 2 | Hesperus..... | 137 | 95 | 106.3 | 25.5 | 11.8 | 1917 | Essex, Mass..... | Gloucester, Mass.... | Fred L. Davis. |
| 215701 | LJCR | Ga. s. | 1 | 4 | Esperanza..... | 1,601 | 1,252 | 237.0 | 44.2 | 19.0 | 1917 | Portland, Ore..... | Portland, Ore..... | Esperanza Motorship Co. |
| 215702 | LJCS | Ga. s. | 1 | 2 | LAKE MOHONK..... | 2,124 | 1,607 | 250.5 | 43.5 | 20.4 | 1917 | Manitowoc, Wis..... | New York, N. Y.... | U. S. Shipping Board. |
| 215707 | LJCT | Sch. | 2 | 4 | Chaska..... | 1,347 | 1,205 | 222.1 | 40.0 | 18.6 | 1917 | Savannah, Ga..... |do..... | East Coast Transpn Co. |
| 215709 | LJCV | St. s. | 3 | 2 | RAPPAHANNOCK..... | 6,478 | 4,021 | 471.2 | 69.2 | 28.7 | 1913 | Vegesack, Germany. | San Francisco, Cal.. | U. S. Shipping Board. |
| 215710 | LJCW | St. s. | 3 | 2 | ITASCA..... | 6,126 | 4,540 | 399.0 | 61.0 | 27.3 | 1905 | Newcastle, England. |do..... | Do. |
| 215711 | LJDB | St. s. | 2 | 2 | WACOUTA..... | 3,135 | 1,811 | 328.1 | 41.8 | 24.4 | 1903 | Bromerhaven, Ger.. | Seattle, Wash..... | Do. |
| 215715 | LJDC | St. s. | 1 | 2 | LAKESIDE..... | 2,010 | 1,210 | 251.0 | 43.5 | 20.0 | 1917 | Superior, Wis..... | New York, N. Y.... | Do. |
| 215584 | LJDF | Ga. s. | 1 | 4 | City of Pensacola.... | 705 | 602 | 171.2 | 37.0 | 15.3 | 1917 | Orange, Tex..... | Port Arthur, Tex.... | City of Pensacola Ship Co. |
| 215716 | LJDD | St. s. | 1 | 2 | LAKE WORTH..... | 2,080 | 1,268 | 247.2 | 43.7 | 18.6 | 1917 | Chicago, Ill..... | New York, N. Y.... | U. S. Shipping Board. |
| 215717 | LJDDH | Sch. | 2 | 4 | William Taylor..... | 1,358 | 1,187 | 209.1 | 41.3 | 19.5 | 1917 | Brunswick, Ga..... |do..... | Apex Navigation Co. |
| 215720 | LJDDK | St. s. | 2 | 3 | Rosewood..... | 1,929 | 1,357 | 241.9 | 42.2 | 24.4 | 1917 | Bellingham, Wash.. | Seattle, Wash..... | Pacific American Fish- eries. |
| 215723 | LJDM | Sch. | 1 | 3 | Irma..... | 614 | 577 | 164.0 | 37.7 | 12.7 | 1917 | Westlake, Ia..... | New York, N. Y.... | American Cargo Transpn. Co. |
| 215724 | LJDN | St. s. | 2 | 2 | WESTERN FRONT..... | 5,742 | 4,409 | 400.6 | 53.9 | 27.1 | 1917 | Seattle, Wash..... | Seattle, Wash..... | U. S. Shipping Board. |
| 215731 | LJDP | *Sch. | 1 | 4 | Samuel W. Fancher... | 1,972 | 1,707 | 202.8 | 44.1 | 21.0 | 1917 | Bath, Me..... | New York, N. Y.... | J. B. Klug Transpn. Co. |
| 215732 | LJDQ | Sch. | 1 | 4 | Sally Wren..... | 863 | 754 | 190.0 | 38.0 | 14.7 | 1917 | Savannah, Ga..... | Savannah, Ga..... | Georgia Shipbuilding Co. |

† Sold allens before document issued.

SEAGOING VESSELS, ARRANGED IN THE ORDER OF SIGNAL LETTERS--Continued.

(Steel vessels in SMALL CAPITALS, Iron in *Italics*, wood in roman.)

| Official No. | Signal letters. | Rig. | Decks. | Masts. | Name of vessel. | Gross tonnage. | Net tonnage. | Length. | Breadth. | Depth. | When built. | Where built. | Home port (where permanent document issues). | Name of managing or principal owner. |
|--------------|-----------------|--------|--------|--------|-----------------------|----------------|--------------|--------------------|-------------------|-------------------|-------------|------------------------|--|---|
| 215733 | LJDR | St. s. | 1 | 3 | FELTORE..... | 7,117 | 4,498 | <i>Feet.</i> 449.1 | <i>Feet.</i> 57.2 | <i>Feet.</i> 34.0 | 1917 | Sparrows Point, Md. | New York, N. Y. | Ore S. S. Co. |
| 216094 | LJDS | St. s. | 1 | 3 | YUMA..... | 1,756 | 978 | 253.1 | 37.4 | 12.1 | 1900 | Bremerhaven, Ger. | do. | U. S. Shipping Board. |
| 215735 | LJDT | Ga. s. | 1 | 1 | Angle L. Marshall... | 109 | 56 | 98.7 | 23.1 | 10.2 | 1917 | Essex, Mass. | Gloucester, Mass. | J. M. Marshall. |
| 215737 | LJDV | *Sch. | 2 | 2 | A. H. Olwine..... | 1,077 | 1,051 | 204.4 | 39.8 | 15.7 | 1917 | Westlake, La. | Morgan City, La. | Eastern Transp. Co. |
| 215743 | LJDW | Ga. s. | 2 | 2 | Oregon..... | 1,629 | 1,280 | 215.0 | 41.9 | 20.5 | 1917 | Seattle, Wash. | Portland, Ore. | Alaska Pacific Nav. Co. |
| 215743 | LJFB | St. s. | 1 | 2 | LAKE CITY..... | 2,485 | 1,782 | 253.0 | 43.5 | 27.5 | 1917 | Ashtabula, Ohio. | New York, N. Y. | U. S. Shipping Board. |
| 215745 | LJFO | St. s. | 1 | 1 | LAKE TAHOE..... | 3,819 | 3,029 | 372.2 | 43.9 | 24.9 | 1917 | Ecorse, Mich. | do. | Do. |
| 215747 | LJFD | St. s. | 1 | 1 | LAKE ERIE..... | 1,948 | 1,157 | 251.0 | 43.8 | 18.5 | 1917 | Wyandotte, Mich. | do. | Do. |
| 215748 | LJFH | St. s. | 2 | 2 | MUNINDIES..... | 5,095 | 3,759 | 370.0 | 53.1 | 27.0 | 1917 | Newport News, Va. | do. | Munson S. S. Lines. |
| 215749 | LJFH | *Sch. | 1 | 1 | Providence..... | 1,371 | 1,257 | 228.7 | 40.0 | 16.0 | 1917 | Wilmington, Del. | Baltimore, Md. | P. Dougherty Co. |
| 215754 | LJFK | St. s. | 1 | 1 | HOWARD GREENE... | 147 | 81 | 89.3 | 22.1 | 10.9 | 1917 | Baltimore, Md. | do. | Baltimore Dry Docks & Shipbuilding Co. |
| 215750 | LJFM | St. s. | 1 | 4 | LAKE SUPERIOR..... | 1,977 | 1,193 | 252.0 | 43.5 | 18.9 | 1917 | Toledo, Ohio. | New York, N. Y. | U. S. Shipping Board. |
| 215761 | LJFP | Bk. | 1 | 3 | DOON..... | 840 | 782 | 195.7 | 32.9 | 19.1 | 1877 | Glasgow, Scotland. | Mobile, Ala. | U. S. Shipping Board. |
| 215765 | LJFR | St. s. | 1 | 2 | LAKE GEORGE..... | 2,486 | 1,782 | 253.0 | 43.5 | 27.5 | 1917 | Ashtabula, Ohio. | New York, N. Y. | U. S. Shipping Board. |
| 215766 | LJFS | St. s. | 1 | 2 | LAKE LAND..... | 2,364 | 1,395 | 253.0 | 43.5 | 25.6 | 1917 | Ecorse, Mich. | do. | Do. |
| 215772 | LJFV | St. s. | 1 | 2 | LAKE MICHIGAN..... | 2,020 | 1,243 | 251.0 | 43.5 | 20.0 | 1917 | Cleveland, Ohio. | do. | Do. |
| 215773 | LJFW | St. s. | 1 | 1 | LAKEVIEW..... | 2,003 | 1,211 | 250.5 | 43.7 | 20.4 | 1917 | Manitowoc, Wis. | do. | Do. |
| 215776 | LJGB | Sch. | 1 | 5 | Difra..... | 1,491 | 1,379 | 231.0 | 38.0 | 22.8 | 1917 | Portland, Ore. | do. | Difra Ship Corp. |
| 215784 | LJGD | St. s. | 1 | 2 | LAKE FOREST..... | 1,948 | 1,157 | 251.0 | 43.8 | 18.5 | 1917 | Wyandotte, Mich. | do. | U. S. Shipping Board. |
| 215785 | LJGF | St. s. | 1 | 2 | LAKEWOOD..... | 1,948 | 1,157 | 251.0 | 43.8 | 18.5 | 1917 | do. | do. | Do. |
| 215788 | LJGH | St. s. | 1 | 2 | LAKE HURON..... | 2,080 | 1,267 | 250.5 | 43.6 | 18.2 | 1917 | Chicago, Ill. | do. | Do. |
| 215791 | LJGK | St. s. | 2 | 2 | IROQUOIS..... | 5,640 | 3,600 | 444.9 | 46.2 | 27.4 | 1894 | Hamburg, Ger. | do. | Do. |
| 202008 | LJGM | St. s. | 1 | 0 | EUGENE F. MORAN... | 176 | 119 | 101.8 | 21.8 | 8.9 | 1905 | Philadelphia, Pa. | do. | McLean Towing & Transportation Co. (Inc.) |
| 215825 | LJGN | Sch. | 1 | 4 | Florence B. Phillips. | 671 | 568 | 177.5 | 30.9 | 13.5 | 1917 | Camden, Me. | do. | G. Martin & Tamely. |
| 215790 | LJGP | St. s. | 1 | 4 | LAKEBRIDGE..... | 1,977 | 1,193 | 252.0 | 43.5 | 18.9 | 1917 | Toledo, Ohio. | do. | U. S. Shipping Board. |
| 215798 | LJGQ | Ga. s. | 1 | 5 | MOUNT Rainier..... | 2,397 | 1,913 | 263.8 | 48.0 | 23.8 | 1917 | Aberdeen, Wash. | do. | Gaston, Williams & Wigmore S. S. Corp. |
| 162010 | LJGR | St. s. | 1 | 3 | Caoba..... | 683 | 386 | 175.2 | 38.0 | 12.3 | 1905 | do. | do. | Caoba Corp. |
| 215800 | LJGS | St. s. | 3 | 2 | K. I. LUCKENBACH | 8,074 | 5,123 | 446.0 | 60.1 | 27.8 | 1917 | Quincy, Mass. | do. | Edgar F. Luckenbach. |
| 215804 | LJGT | St. s. | 1 | 1 | Anyox..... | 1,287 | 754 | 193.4 | 39.0 | 19.0 | 1917 | Winslow, Wash. | Seattle, Wash. | Constwise S. S. & Barge Co. |
| 215808 | LJGV | Sch. | 1 | 2 | Louise Howard..... | 173 | 116 | 126.8 | 26.5 | 12.3 | 1917 | East Boothbay, Me. | New York, N. Y. | William W. Howard. |
| 215812 | LJGW | St. s. | 1 | 2 | MCCASIN..... | 4,759 | 2,981 | 370.7 | 45.1 | 25.2 | 1903 | Flensburg, Ger. | do. | U. S. Shipping Board. |
| 215813 | LJHB | St. s. | 2 | 2 | TOCCAGO..... | 4,650 | 2,920 | 370.9 | 45.3 | 26.7 | 1902 | Hamburg, Ger. | do. | Do. |
| 215815 | LJHO | St. s. | 1 | 2 | LAKE DUNMORE..... | 2,386 | 1,417 | 253.0 | 43.5 | 25.6 | 1917 | Ecorse, Mich. | do. | Do. |
| 215816 | LJHD | St. s. | 1 | 1 | LAKE ONTARIO..... | 2,003 | 1,211 | 250.5 | 43.7 | 20.4 | 1917 | Manitowoc, Wis. | do. | Do. |
| 215820 | LJHG | St. s. | 1 | 2 | SEA GULL..... | 299 | 127 | 135.0 | 22.5 | 13.4 | 1917 | Superior, Wis. | do. | Atlantic Coast Fisheries Co. |
| 215822 | LJHK | St. s. | 2 | 2 | JUPITER..... | 4,430 | 2,811 | 377.0 | 62.0 | 26.8 | 1917 | Shooters Island, N. Y. | do. | U. S. Shipping Board. |
| 215821 | LJHM | *Sch. | 1 | 3 | Northern No. 14.... | 971 | 913 | 204.0 | 35.0 | 14.6 | 1917 | Havre de Grace, Md. | Wilmington, Del. | Northern Transp. Co. (Inc.) |
| 215823 | LJHN | Ga. s. | 1 | 1 | No. 5..... | 226 | 128 | 96.5 | 23.0 | 10.3 | 1917 | Bath, Me. | New York, N. Y. | Texas S. S. Co. |
| 215828 | LJHP | St. s. | 4 | 4 | HERCULES..... | 11,440 | 7,305 | 501.2 | 62.2 | 42.5 | 1898 | Hamburg, Ger. | do. | U. S. Shipping Board. |
| 215829 | LJHR | St. s. | 1 | 2 | Fred Baxter..... | 1,294 | 707 | 213.3 | 42.0 | 16.1 | 1917 | North Bend, Ore. | San Francisco, Cal. | Fred Baxter S. S. Co. |
| 215832 | LJHS | St. s. | 2 | 2 | WOONSOCKET..... | 6,437 | 4,804 | 402.0 | 64.2 | 31.4 | 1917 | Bath, Me. | New York, N. Y. | U. S. Shipping Board. |
| 215834 | LJHT | Sch. | 1 | 3 | Marme..... | 172 | 150 | 116.2 | 26.0 | 12.3 | 1917 | Essex, Mass. | do. | Finn Havnvig. |
| 215835 | LJHV | *Sch. | 1 | 3 | Trenton..... | 1,013 | 939 | 197.0 | 33.0 | 18.4 | 1917 | Baltimore, Md. | Philadelphia, Pa. | Reading Co. |
| 215836 | LJHW | St. s. | 2 | 2 | MOUNT SHASTA..... | 4,865 | 3,011 | 376.0 | 62.0 | 25.5 | 1917 | Oakland, Cal. | San Francisco, Cal. | U. S. Shipping Board. |
| 215839 | LJKB | St. s. | 2 | 2 | Sarah Weems..... | 1,521 | 924 | 206.0 | 38.5 | 22.1 | 1917 | Solomons, Md. | Baltimore, Md. | Baltimore & Carolina S. S. Co. |
| 215840 | LJKO | St. s. | 1 | 2 | SYLVAN ARROW..... | 7,797 | 4,858 | 467.6 | 62.7 | 32.0 | 1917 | Camden, N. J. | New York, N. Y. | Standard Transp. Co. |
| 215841 | LJKD | St. s. | 2 | 2 | W. M. TUPPER..... | 1,852 | 1,100 | 217.6 | 38.0 | 25.0 | 1917 | Jacksonville, Fla. | Jacksonville, Fla. | Gulf & Southern S. S. Co. |
| 215842 | LJKF | St. s. | 1 | 2 | PETREL..... | 292 | 168 | 135.0 | 22.5 | 13.4 | 1917 | Superior, Wis. | New York, N. Y. | Atlantic Coast Fisheries Co. |
| 215845 | LJKO | Sch. | 2 | 4 | Luther Little..... | 1,234 | 1,119 | 204.4 | 40.9 | 10.6 | 1917 | Somerset, Mass. | Boston, Mass. | Charles F. Webb. |
| 203702 | LJKH | *Sch. | 1 | 2 | Wallacou..... | 708 | 674 | 180.0 | 42.0 | 14.0 | 1898 | Portland, Ore. | Seattle, Wash. | Alaska Barge Co. |
| 43004 | LJKM | *Sch. | 1 | 2 | Washtoual..... | 710 | 675 | 180.0 | 42.0 | 14.0 | 1898 | do. | do. | Do. |
| 63005 | LJKN | *Sch. | 1 | 2 | Washtuena..... | 710 | 675 | 180.0 | 42.0 | 14.0 | 1898 | do. | do. | Do. |
| 215847 | LJKP | St. s. | 3 | 3 | FRED W. WELLER..... | 10,620 | 7,892 | 500.0 | 68.0 | 28.0 | 1917 | San Francisco, Cal. | New York, N. Y. | Standard Oil Co. (N. J.) |
| 215848 | LJKQ | St. s. | 2 | 2 | TRONDEROGA..... | 5,724 | 3,401 | 401.1 | 63.2 | 27.5 | 1914 | Bremerhaven, Ger. | do. | U. S. Shipping Board. |
| 215849 | LJKR | St. s. | 1 | 2 | LAKE DUANE..... | 1,948 | 1,157 | 251.0 | 43.8 | 18.5 | 1917 | Wyandotte, Mich. | Detroit, Mich. | Do. |
| 215851 | LJKS | Sch. | 1 | 4 | John Kieburg..... | 660 | 560 | 171.4 | 37.1 | 14.0 | 1917 | Millbridge, Me. | New York, N. Y. | Sugar Products Co. |
| 215852 | LJKT | St. s. | 3 | 1 | J. O. DONNELL..... | 10,241 | 7,859 | 500.0 | 68.2 | 27.0 | 1917 | Newport News, Va. | Philadelphia, Pa. | Atlantic Refining Co. |
| 215853 | LJKV | St. s. | 2 | 2 | MUNAIRES..... | 5,095 | 3,759 | 370.0 | 53.1 | 27.0 | 1917 | do. | New York, N. Y. | Munson S. S. Lines. |
| 215856 | LJKW | St. s. | 2 | 3 | W. H. TILFORD..... | 5,579 | 3,379 | 411.6 | 53.4 | 29.8 | 1917 | Wilmington, Del. | do. | Standard Oil Co. (N. J.) |
| 215861 | LJMB | Sch. | 1 | 4 | Rosemary..... | 901 | 790 | 184.0 | 38.0 | 16.2 | 1917 | Handsboro, Miss. | New Orleans, La. | Chas. I. Denechaud. |
| 215865 | LJMO | St. s. | 2 | 0 | HATTERAS..... | 4,919 | 3,836 | 376.4 | 62.3 | 27.0 | 1917 | Sparrows Point, Md. | Baltimore, Md. | U. S. Shipping Board. |

SEAGOING VESSELS, ARRANGED IN THE ORDER OF SIGNAL LETTERS—Continued.

[Steel vessels in SMALL CAPITALS, Iron in *Italics*, wood in roman.]

| Official No. | Signal letters. | Rig. | Decks. | Masts. | Name of vessel. | Gross tonnage. | Net tonnage. | Length. | Breadth. | Depth. | When built. | Where built. | Home port (where permanent document issues). | Name of managing or principal owner. |
|--------------|-----------------|--------|--------|--------|------------------------|----------------|--------------|---------|----------|--------|-------------|----------------------|--|--------------------------------------|
| 215873 | LJMD | Sch. | 2 | 4 | Anna Laura McKenney. | 1,021 | 911 | 182.3 | 38.5 | 19.7 | 1917 | Boothbay Harbor, Me. | Boston, Mass. | Atlantic Coast Co. |
| 215870 | LJMG | Ga. s. | 1 | 1 | THUBAN..... | 226 | 128 | 96.5 | 23.0 | 10.3 | 1918 | Bath, Me. | New York, N. Y. | Texas Co. (Inc.). |
| 215877 | LJMH | Ga. s. | 1 | 5 | Balestrand..... | 2,403 | 1,000 | 267.8 | 48.1 | 23.9 | 1917 | Aberdeen, Wash. | do. | Balestrand Nav. Co. |
| 215878 | LJMK | St. s. | 2 | 1 | CHESTER SUN..... | 6,669 | 4,091 | 429.3 | 59.2 | 31.4 | 1918 | Chesler, Pa. | Philadelphia, Pa. | Sun Co. |
| 110180 | LJMN | St. s. | 1 | 3 | Northwestern..... | 1,045 | 1,441 | 247.6 | 30.3 | 20.2 | 1891 | Cleveland, Ohio. | Cleveland, Ohio. | Northwestern S. S. Co. |
| 215879 | LJMP | St. s. | 2 | 2 | WESTLAND..... | 5,832 | 4,375 | 410.0 | 54.2 | 27.5 | 1917 | Portland, Ore. | Portland, Ore. | U. S. Shipping Board. |
| 215880 | LJMQ | St. s. | 3 | 2 | SANTA ANA..... | 4,942 | 2,941 | 360.2 | 51.6 | 22.8 | 1917 | Philadelphia, Pa. | New York, N. Y. | Grace S. S. Co. |
| 216018 | LJMR | St. s. | 4 | 2 | PRINCESS MATOIKA..... | 10,492 | 6,008 | 523.5 | 60.1 | 34.7 | 1900 | Heppner, Wash. | San Francisco, Cal. | U. S. Shipping Board. |
| 215888 | LJMS | Ga. s. | 1 | 2 | Lussell..... | 717 | 413 | 170.2 | 39.0 | 12.4 | 1917 | Heppner, Wash. | do. | E. K. Wood Lumber Co. |
| 215889 | LJMT | St. s. | 2 | 2 | WEST HAVEN..... | 5,699 | 4,232 | 409.6 | 54.1 | 27.1 | 1917 | Seattle, Wash. | Seattle, Wash. | U. S. Shipping Board. |
| 215893 | LJMV | Sch. | 1 | 3 | Lucy Evelyn..... | 374 | 307 | 139.9 | 32.4 | 11.1 | 1917 | Harrington, Mo. | Machias, Mo. | Frye Flynn Co. (Inc.). |
| 215894 | LJMW | St. s. | 1 | 0 | Old Dominion..... | 157 | 100 | 91.6 | 31.0 | 8.5 | 1917 | Tottenville, N. Y. | New York, N. Y. | Old Dominion S. S. Co. |
| 215895 | LJNB | St. s. | 2 | 2 | TUPECANOE..... | 6,187 | 3,769 | 415.3 | 56.0 | 28.1 | 1914 | Dumbarton, Scotland. | San Francisco, Cal. | U. S. Shipping Board. |
| 215890 | LJNC | Ga. s. | 1 | 5 | Wergeland..... | 2,457 | 1,043 | 265.6 | 48.0 | 24.1 | 1917 | Olympia, Wash. | Portland, Ore. | Wergeland Motorship Co. |
| 215880 | LJND | Ga. s. | 1 | 4 | Pauline..... | 1,750 | 1,419 | 248.2 | 44.5 | 10.7 | 1917 | Astoria, Ore. | New York, N. Y. | Vestkyston Shipping Co. |
| 215899 | LJNF | Ga. s. | 1 | 4 | Erris..... | 1,582 | 1,220 | 230.2 | 44.2 | 18.7 | 1917 | Portland, Ore. | Portland, Ore. | Erris Motor Ship Co. |
| 215900 | LJNG | St. s. | 2 | 2 | Hollywood..... | 1,940 | 1,350 | 241.8 | 42.2 | 24.3 | 1917 | Baltimore, Wash. | New York, N. Y. | Hollywood S. S. Co. |
| 215901 | LJNH | St. s. | 1 | 2 | LAKE LILLIAN..... | 2,020 | 1,217 | 251.0 | 43.5 | 20.0 | 1917 | Cleveland, Ohio. | Cleveland, Ohio. | U. S. Shipping Board. |
| 215903 | LJNK | St. s. | 2 | 3 | J. E. O'NEIL..... | 7,150 | 5,304 | 435.0 | 55.0 | 32.0 | 1914 | San Francisco, Cal. | Philadelphia, Pa. | Atlantic Lumber Co. |
| 215905 | LJNM | Sch. | 1 | 4 | Francis J. McDonald. | 1,059 | 905 | 201.9 | 37.1 | 18.8 | 1914 | Newark, Conn. | do. | A. D. Cummins & Co. |
| 215907 | LJNP | St. s. | 1 | 3 | Campana..... | 1,291 | 712 | 225.5 | 43.0 | 16.2 | 1917 | Hoquiam, Wash. | San Francisco, Cal. | W. H. Wood. |
| 215908 | LJNQ | St. s. | 2 | 0 | SEATTLE..... | 5,561 | 4,123 | 409.6 | 51.1 | 27.1 | 1918 | Seattle, Wash. | Seattle, Wash. | U. S. Shipping Board. |
| 215910 | LJNR | St. s. | 1 | 2 | FRANCIS HARRISON..... | 2,388 | 1,070 | 261.0 | 42.2 | 21.9 | 1917 | Port Richmond, N. Y. | New York, N. Y. | do. |
| 215915 | LJNS | St. s. | 1 | 3 | LESLIE..... | 974 | 551 | 209.0 | 42.0 | 14.1 | 1917 | Fairview, Cal. | San Francisco, Cal. | L. O. Stewart. |
| 215916 | LJNT | *Sch. | 1 | 2 | MONONGAHELA..... | 1,077 | 1,650 | 224.4 | 38.7 | 21.0 | 1918 | Fairfield, Md. | Port Arthur, Tex. | Gulf Refining Co. |
| 215917 | LJNV | Sch. | 1 | 3 | Flechns..... | 492 | 399 | 156.0 | 35.0 | 12.7 | 1918 | Bacajonia, Miss. | Gulfport, Miss. | M. M. Nicolais. |
| 215918 | LJNW | St. s. | 2 | 1 | CORONADO..... | 5,007 | 4,419 | 402.0 | 53.0 | 32.0 | 1918 | Oakland, Cal. | San Francisco, Cal. | U. S. Shipping Board. |
| 215921 | LJNB | St. s. | 2 | 2 | WEST POINT..... | 5,070 | 3,458 | 409.5 | 51.2 | 27.0 | 1918 | Seattle, Wash. | Seattle, Wash. | do. |
| 215929 | LJPO | St. s. | 3 | 2 | BOSTON..... | 2,557 | 1,538 | 275.3 | 42.2 | 22.8 | 1887 | Chesler, Pa. | Seattle, Wash. | Clifton H. Kroll. |
| 215935 | LJPD | Ga. s. | 2 | 3 | Balahaw..... | 818 | 637 | 167.5 | 38.8 | 20.4 | 1918 | Oakland, Cal. | San Francisco, Cal. | U. S. Shipping Board. |
| 215939 | LJPE | St. s. | 1 | 0 | SACRAMENTO..... | 4,850 | 3,695 | 380.0 | 53.2 | 27.0 | 1918 | Oakland, Cal. | San Francisco, Cal. | Clifton H. Kroll. |
| 215940 | LJPF | St. s. | 1 | 2 | LAKE CONWAY..... | 1,948 | 1,157 | 251.0 | 43.8 | 18.5 | 1918 | Wyalusing, Mich. | Port Arthur, Tex. | U. S. Shipping Board. |
| 215942 | LJPH | Ga. s. | 1 | 5 | City of Gulfport..... | 1,844 | 1,672 | 251.3 | 45.1 | 22.0 | 1918 | Orange, Tex. | Port Arthur, Tex. | City of Gulfport Ship Co. |
| 215947 | LJPK | St. s. | 2 | 1 | TRONTOLITE..... | 0,882 | 5,207 | 419.4 | 57.2 | 20.8 | 1918 | Seattle, Wash. | New York, N. Y. | Standard Oil Co. (N. J.). |
| 215948 | LJPM | St. s. | 2 | 2 | WEST WIND..... | 5,814 | 4,284 | 410.0 | 54.2 | 27.5 | 1918 | Portland, Ore. | Portland, Ore. | U. S. Shipping Board. |
| 215951 | LJPN | St. s. | 2 | 2 | WESTERNER..... | 5,699 | 4,178 | 409.0 | 51.2 | 27.5 | 1918 | Seattle, Wash. | Seattle, Wash. | do. |
| 215952 | LJPO | *Sch. | 1 | 3 | Oscola..... | 1,621 | 1,472 | 215.9 | 41.2 | 20.1 | 1918 | Bath, Me. | Philadelphia, Pa. | Westmoreland Coal Co. |
| 145390 | LJPI | St. s. | 2 | 1 | Tyce..... | 310 | 168 | 141.2 | 20.4 | 13.0 | 1884 | Port Ludlow, Wash. | Seattle, Wash. | Puget Sound Tug Boat Co. |
| 215957 | LJTS | St. s. | 2 | 2 | FAIRMONT..... | 5,400 | 3,369 | 308.6 | 55.2 | 30.5 | 1919 | Camden, N. J. | Boston, Mass. | Constwise Transpn. Co. |
| 215958 | LJPT | St. s. | 2 | 1 | Yosemite..... | 0,149 | 4,041 | 402.6 | 53.0 | 32.3 | 1913 | Oakland, Cal. | San Francisco, Cal. | U. S. Shipping Board. |
| 215963 | LJPV | St. s. | 2 | 2 | REDONDO..... | 4,113 | 2,955 | 311.0 | 48.2 | 21.5 | 1915 | Alameda, Cal. | do. | do. |
| 215965 | LJPW | St. s. | 1 | 2 | SAETHA..... | 2,873 | 1,658 | 309.2 | 48.2 | 21.5 | 1914 | Wilmington, Del. | Wilmington, Del. | do. |
| 204945 | LJQB | St. s. | 2 | 2 | JUNEAU..... | 2,382 | 1,895 | 244.0 | 43.2 | 27.0 | 1915 | Essex, Mich. | Seattle, Wash. | Alaska S. S. Co. |
| 204944 | LJQC | St. s. | 2 | 2 | VALDEZ..... | 2,382 | 1,805 | 211.0 | 43.2 | 27.0 | 1908 | do. | do. | do. |
| 215969 | LJQD | St. s. | 2 | 3 | HENRY L. PRATT..... | 7,145 | 5,372 | 435.0 | 60.0 | 32.0 | 1918 | Alameda, Cal. | Philadelphia, Pa. | Atlantic Refining Co. |
| 215971 | LJQE | Ga. s. | 1 | 4 | CHEBY..... | 1,010 | 1,272 | 333.0 | 41.5 | 10.5 | 1918 | Astoria, Ore. | Portland, Ore. | Carmen Ship Co. |
| 215976 | LJQJ | St. s. | 2 | 1 | CHRISTINA..... | 4,935 | 2,970 | 304.9 | 51.0 | 29.5 | 1918 | Gloucester, N. J. | Philadelphia, Pa. | U. S. Shipping Board. |
| 215978 | LJQK | Sch. | 1 | 4 | Chigumula..... | 687 | 610 | 176.3 | 30.1 | 14.2 | 1918 | Portland, Ore. | New York, N. Y. | Chigumula Ship Corp. |
| 215970 | LJQM | St. s. | 3 | 3 | A. C. BEDFORD..... | 10,014 | 7,874 | 500.0 | 68.0 | 28.0 | 1918 | San Francisco, Cal. | do. | Standard Oil Co. (N. Y.). |
| 215982 | LJQN | St. s. | 2 | 2 | ELINOR..... | 4,295 | 2,628 | 339.3 | 49.1 | 20.5 | 1918 | Baltimore, Md. | Baltimore, Md. | U. S. Shipping Board. |
| 215983 | LJQP | St. s. | 2 | 0 | WESTERLY..... | 5,015 | 4,247 | 409.5 | 54.2 | 27.4 | 1918 | Seattle, Wash. | Seattle, Wash. | do. |
| 215986 | LJQR | St. s. | 2 | 0 | ANBAROKA..... | 5,598 | 4,121 | 409.0 | 54.1 | 27.1 | 1918 | do. | do. | do. |
| 215987 | LJQS | Sch. | 2 | 4 | Myron C. Taylor..... | 1,358 | 1,188 | 209.1 | 41.8 | 10.5 | 1918 | Brunswick, Ga. | New York, N. Y. | Apex Nav. Corp. |
| 215988 | LJQT | St. s. | 1 | 2 | BROAD ARROW..... | 7,790 | 4,760 | 467.6 | 62.7 | 32.0 | 1918 | Camden, N. J. | Philadelphia, Pa. | U. S. Shipping Board. |
| 215991 | LJQV | St. s. | 2 | 2 | SUDBURY..... | 5,075 | 3,041 | 384.8 | 51.2 | 27.7 | 1918 | Chester, Pa. | Boston, Mass. | Shawmut S. S. Co. |
| 215990 | LJQW | St. s. | 2 | 2 | WESTWARD HO..... | 5,814 | 3,562 | 410.0 | 51.2 | 27.6 | 1918 | Portland, Ore. | Portland, Ore. | U. S. Shipping Board. |
| 215998 | LJRX | St. s. | 1 | 3 | Halco..... | 970 | 552 | 211.9 | 42.0 | 14.0 | 1917 | Fairhaven, Cal. | San Francisco, Cal. | Hammond Lumber Co. |
| 215999 | LJRO | Ga. s. | 1 | 4 | SPURRY..... | 1,431 | 1,157 | 233.3 | 43.1 | 18.6 | 1918 | Aberdeen, Wash. | New York, N. Y. | Oriental Nav. Corp. |
| 216000 | LJRD | St. s. | 1 | 2 | FOR THE AMERICAS..... | 163 | 75 | 97.2 | 23.0 | 10.2 | 1918 | Bath, Mo. | Port Arthur, Tex. | Texas Co. |
| 216011 | LJRF | Sch. | 1 | 4 | LENA A. BARRA..... | 620 | 530 | 170.5 | 37.0 | 13.0 | 1918 | Camden, N. J. | Marblehead, Mass. | Charles H. Barnes. |
| 216003 | LJRG | St. s. | 2 | 2 | Maple..... | 1,098 | 612 | 174.5 | 34.7 | 10.9 | 1918 | Sildell, La. | New York, N. Y. | O. L. Dimon. |
| 200536 | LJRH | St. s. | 1 | 0 | William H. Taylor..... | 220 | 153 | 108.3 | 26.2 | 12.1 | 1903 | Noank, Conn. | do. | Morris & Cummings Dredging Co. |
| 216005 | LJRK | Ga. s. | 2 | 2 | Santa Flavia..... | 2,113 | 1,124 | 225.0 | 43.4 | 25.8 | 1918 | Aberdeen, Wash. | Seattle, Wash. | Aberdeen Shipbuilding Co. |
| 216008 | LJRM | St. s. | 2 | 2 | WESTFIELD..... | 5,660 | 4,169 | 409.5 | 54.2 | 27.0 | 1918 | Seattle, Wash. | do. | U. S. Shipping Board. |

SEAGOING VESSELS, ARRANGED IN THE ORDER OF SIGNAL LETTERS—Continued.

(Steel vessels in SMALL CAPITALS, Iron in *italics*, wood in roman.)

| Official No. | Signal letters. | Rig. | Decks. | Masts. | Name of vessel. | Gross tonnage. | Net tonnage. | Length. | Breadth. | Depth. | When built. | Where built. | Home port (where permanent document issues). | Name of managing or principal owner. |
|--------------|-----------------|--------|--------|--------|----------------------|----------------|--------------|---------|----------|--------|-------------|------------------------|--|--|
| 216009 | LJRN | St. s. | 1 | 3 | SANTORE..... | 7,117 | 4,499 | 449.1 | 57.2 | 34.0 | 1918 | Sparrows Point, Md. | New York, N. Y. | Ore S. S. Co. |
| 216012 | LJRP | St. s. | 1 | 3 | WEST ARROW..... | 5,832 | 4,435 | 409.0 | 54.1 | 27.1 | 1918 | Seattle, Wash. | Seattle, Wash. | U. S. Shipping Board. |
| 216014 | LJRS | Ga. s. | 1 | 2 | Rush..... | 145 | 74 | 109.5 | 25.4 | 12.7 | 1918 | Essex, Mass. | Boston, Mass. | Commonwealth Fisheries Co. (Inc.). |
| 216015 | LJRT | Sch. | 2 | 4 | Ella Pierce Thurlow. | 1,505 | 1,348 | 221.2 | 42.0 | 22.3 | 1918 | Rockland, Me. |do. | Atlantic Coast Co. |
| 216016 | LJRV | Ga. s. | 2 | 2 | James Timpson..... | 2,010 | 1,040 | 260.8 | 45.0 | 21.0 | 1918 | Portland, Ore. | New York, N. Y. | Resolved Corp. |
| 216019 | LJRW | St. s. | 2 | 3 | S. M. SPALDING..... | 7,176 | 4,301 | 435.0 | 50.0 | 32.0 | 1918 | San Francisco, Cal. | Los Angeles, Cal. | Pan-American Petroleum & Transport Co. |
| 216021 | LJSB. | St. s. | 1 | 2 | POINT LOMA..... | 2,119 | 1,289 | 251.0 | 43.5 | 18.1 | 1918 | Portland, Ore. | Portland, Ore. | U. S. Shipping Board. |
| 216032 | LJSC | St. s. | 1 | 2 | FREMAN..... | 3,350 | 1,949 | 318.5 | 49.5 | 24.2 | 1918 | Camden, N. J. | Boston, Mass. | Pocahontas Fuel Co. (Inc.). |
| 216033 | LJSD | St. s. | 2 | 1 | SABINE SUN..... | 0,728 | 4,083 | 429.3 | 59.2 | 31.4 | 1918 | Chester, Pa. |do. | Sun Co. |
| 216036 | LJSE | St. s. | 1 | 2 | LAKE ARTHUR..... | 1,948 | 1,157 | 251.0 | 43.8 | 18.5 | 1918 | Wyandotte, Mich. | Philadelphia, Pa. | U. S. Shipping Board. |
| 216037 | LJSG | St. s. | 1 | 2 | LAKE BUTLER..... | 1,948 | 1,157 | 251.0 | 43.8 | 18.5 | 1918 |do. | Detroit, Mich. |do. |
| 216038 | LJSH | Sch. | 1 | 3 | Tloga..... | 1,012 | 638 | 197.0 | 35.0 | 18.1 | 1918 | Hull, Pa. |do. | Reading Co. |
| 216039 | LJSK | St. s. | 1 | 2 | LAKE COMO..... | 2,018 | 1,248 | 251.0 | 43.5 | 20.0 | 1918 | Leban, Ohio | Philadelphia, Pa. | U. S. Shipping Board. |
| 216040 | LJSM | St. s. | 1 | 2 | LAKE OTISCO..... | 2,015 | 1,240 | 251.0 | 43.5 | 20.0 | 1918 | Cleveland, Ohio | Cleveland, Ohio |do. |
| 216043 | LJSN | St. s. | 2 | 0 | SUTHERLAND..... | 4,855 | 3,695 | 380.0 | 53.2 | 27.0 | 1918 | Seattle, Wash. |do. |do. |
| 216044 | LJSP | St. s. | 2 | 0 | WEST LAKE..... | 5,852 | 4,438 | 409.0 | 54.1 | 27.1 | 1918 |do. | Seattle, Wash. |do. |
| 216045 | LJSQ | St. s. | 2 | 0 | WESTWOOD..... | 5,012 | 4,238 | 409.5 | 54.2 | 27.4 | 1918 |do. |do. |do. |
| 216050 | LJSR | St. s. | 1 | 2 | LAKE ELIZABETH..... | 2,308 | 1,378 | 253.5 | 43.8 | 20.4 | 1918 | Kcorso, Mich. |do. |do. |
| 216051 | LJST | St. s. | 1 | 2 | LAKE HOUGHTON..... | 2,308 | 1,378 | 253.5 | 43.8 | 20.4 | 1918 |do. | Detroit, Mich. |do. |
| 216052 | LJSV | St. s. | 1 | 2 | LAKE ST. CLAIR..... | 2,308 | 1,378 | 253.5 | 43.8 | 20.4 | 1918 |do. |do. |do. |
| 216058 | LJSW | Ga. s. | 2 | 3 | Mount Hood..... | 2,909 | 2,433 | 285.5 | 44.8 | 24.1 | 1918 | Portland, Ore. |do. | Gaston, Williams & Wignoro S. S. Corp. |
| 216059 | LJTB | St. s. | 2 | 2 | WESTCHESTER..... | 5,725 | 4,235 | 409.8 | 54.2 | 27.7 | 1918 |do. | Portland, Ore. | U. S. Shipping Board. |
| 216063 | LJTC | Ga. s. | 1 | 5 | General Pershing.... | 2,450 | 1,935 | 206.2 | 48.1 | 24.1 | 1918 | Olympia, Wash. |do. | Pershing Navigation Co. |
| 216066 | LJTD | St. s. | 1 | 2 | LAKE TULARE..... | 2,005 | 1,196 | 251.0 | 43.5 | 20.0 | 1918 | Superior, Wis. | Duluth, Minn. | U. S. Shipping Board. |
| 201092 | LJTF | St. s. | 1 | 1 | Standard No. 2..... | 227 | 135 | 104.3 | 20.2 | 10.9 | 1904 | Aberdeen, Wash. | San Francisco, Cal. | Standard Oil Co. (Cal.). |
| 216067 | LJTG | Ga. s. | 2 | 4 | Oronito..... | 1,704 | 1,325 | 292.0 | 43.0 | 20.0 | 1918 | Brenth, Cal. |do. |do. |
| 92529 | LJTH | St. s. | 2 | 2 | AMERICA..... | 2,357 | 1,010 | 292.0 | 41.7 | 23.0 | 1893 | Wyandotte, Mich. | Detroit, Mich. | U. S. Shipping Board. |
| 135984 | LJTK | St. s. | 2 | 4 | BETHLEHEM..... | 2,633 | 1,902 | 290.0 | 40.8 | 13.0 | 1888 | Cleveland, Ohio | Cleveland, Ohio |do. |
| 3493 | LJTM | St. s. | 2 | 2 | BRITON..... | 2,348 | 1,875 | 296.2 | 40.4 | 21.1 | 1891 |do. |do. |do. |
| 86129 | LJTN | St. s. | 2 | 2 | GERMAN..... | 2,348 | 1,875 | 296.2 | 40.0 | 21.1 | 1890 |do. |do. |do. |
| 92454 | LJTP | St. s. | 2 | 1 | MAHONING..... | 2,341 | 1,435 | 274.0 | 40.2 | 23.2 | 1892 | Wyandotte, Mich. | New York, N. Y. |do. |
| 130419 | LJTO | St. s. | 1 | 2 | NORTH WIND..... | 2,599 | 1,526 | 299.5 | 40.8 | 21.0 | 1888 | Cleveland, Ohio |do. |do. |
| 130420 | LJTR | St. s. | 2 | 3 | NORTHERN KING..... | 2,599 | 1,526 | 299.5 | 40.8 | 21.0 | 1888 |do. |do. |do. |
| 130407 | LJTS | St. s. | 2 | 3 | NORTHERN LIGHT..... | 2,599 | 1,526 | 299.5 | 40.8 | 21.0 | 1888 |do. |do. |do. |
| 130437 | LJTV | St. s. | 2 | 3 | NORTHERN WAVE..... | 2,599 | 1,526 | 299.5 | 40.8 | 21.0 | 1888 |do. |do. |do. |
| 116277 | LJTW | St. s. | 2 | 4 | SENECA..... | 2,069 | 1,039 | 290.0 | 40.8 | 13.6 | 1889 |do. |do. |do. |
| 216068 | LJVB | Sch. | 1 | 5 | Thistle..... | 1,580 | 1,462 | 240.0 | 44.0 | 20.8 | 1918 | St. Helens, Ore. | San Francisco, Cal. | Fife Shipping Co. (Inc.). |
| 216073 | LJVC | St. s. | 2 | 0 | WESTERN KING..... | 5,059 | 4,203 | 409.5 | 54.2 | 27.0 | 1918 | Seattle, Wash. | Seattle, Wash. | U. S. Shipping Board. |
| 216074 | LJVD | Sch. | 1 | 3 | Carolyn Frances..... | 570 | 422 | 140.0 | 38.0 | 13.7 | 1918 | Alameda, Cal. |do. | Nation Tug Co. (Inc.). |
| 216075 | LJVF | St. s. | 1 | 2 | LAKE WESTERN..... | 1,948 | 1,157 | 251.0 | 43.8 | 18.5 | 1918 | Wyandotte, Mich. | Detroit, Mich. | U. S. Shipping Board. |
| 216076 | LJVG | St. s. | 2 | 2 | WESTBROOK..... | 5,748 | 4,214 | 410.0 | 54.2 | 27.0 | 1918 | Portland, Ore. | Portland, Ore. |do. |
| 216079 | LJVH | St. s. | 1 | 2 | QUARO..... | 2,873 | 1,658 | 309.2 | 48.2 | 21.5 | 1918 | Wilmington, Pa. | Wilmington, Del. |do. |
| 216082 | LJVK | St. s. | 4 | 2 | SIBONEY..... | 7,652 | 4,319 | 423.0 | 60.0 | 15.7 | 1918 | Philadelphia, Pa. | Philadelphia, Pa. |do. |
| 216084 | LJVM | Sch. | 1 | 2 | Annapolis..... | 1,371 | 1,257 | 228.1 | 40.0 | 16.0 | 1918 | Wilmington, Del. | Baltimore, Md. | P. Dougherty Co. |
| 216090 | LJVN | St. s. | 3 | 2 | KATRINA LUCKENBACH. | 8,074 | 5,123 | 440.0 | 60.1 | 27.8 | 1915 | Quincy, Mass. | New York, N. Y. | Edgar F. Luckenbach. |
| 216091 | LJVP | St. s. | 1 | 2 | LAKE CHARLES..... | 2,013 | 1,245 | 251.0 | 43.5 | 20.0 | 1918 | Lorain, Ohio | Cleveland, Ohio | U. S. Shipping Board. |
| 216092 | LJVQ | St. s. | 1 | 2 | LAKE JESSUP..... | 2,013 | 1,245 | 251.0 | 43.5 | 20.0 | 1918 |do. |do. |do. |
| 216093 | LJVR | St. s. | 1 | 2 | LAKE OGDEN..... | 2,013 | 1,245 | 251.0 | 43.5 | 20.0 | 1918 |do. |do. |do. |
| 216095 | LJVS | St. s. | 2 | 0 | ANOGA..... | 5,575 | 4,154 | 409.0 | 54.1 | 27.1 | 1918 | Seattle, Wash. | Seattle, Wash. |do. |
| 216096 | LJVT | Sch. | 1 | 3 | Fauling M. Cummins | 450 | 425 | 149.4 | 35.8 | 12.0 | 1910 | Advocate Harbor, N. S. | Philadelphia, Pa. | A. D. Cummins. |
| 216098 | LJVV | St. s. | 1 | 2 | LAKE CRESCENT..... | 2,054 | 1,251 | 247.2 | 43.5 | 18.7 | 1918 | Chicago, Ill. | Chicago, Ill. | U. S. Shipping Board. |
| 216101 | LJWB | St. s. | 2 | 2 | SEAWALLS POINT..... | 5,431 | 3,373 | 348.0 | 55.2 | 30.5 | 1918 | Camden, N. J. | Philadelphia, Pa. |do. |
| 216102 | LJWC | Ga. s. | 1 | 4 | Ethel..... | 718 | 555 | 176.3 | 30.1 | 15.2 | 1918 | Portland, Ore. | New Orleans, La. | M. T. Snyder. |
| 216104 | LJWD | St. s. | 1 | 5 | Hjoltennes..... | 2,387 | 1,833 | 202.9 | 48.1 | 23.8 | 1918 | Aberdeen, Wash. | Portland, Ore. | Hjoltennes Motor Ship Co. |
| 216110 | LJWF | Ga. s. | 2 | 0 | WEST EAGLE..... | 5,614 | 4,238 | 409.5 | 54.2 | 27.4 | 1918 | Seattle, Wash. | Seattle, Wash. | U. S. Shipping Board. |
| 216118 | LJWG | Ga. s. | 1 | 5 | Korsnaes..... | 2,446 | 1,938 | 205.0 | 47.9 | 24.1 | 1918 | Olympia, Wash. | Portland, Ore. | Korsnaes Motor Ship Co. |
| 216119 | LJWH | St. s. | 1 | 5 | POINT ARENA..... | 2,117 | 1,285 | 251.0 | 43.5 | 18.1 | 1918 | Portland, Ore. |do. | U. S. Shipping Board. |
| 216124 | LJWK | Ga. s. | 1 | 4 | Helen Swany..... | 740 | 385 | 183.0 | 37.0 | 14.4 | 1918 | Stockton Springs, Mo. | New York, N. Y. | R. G. Morriss. |
| 216000 | LJWM | Ga. s. | 1 | 4 | Sara E. Turner..... | 739 | 714 | 176.0 | 36.0 | 13.8 | 1910 | Westlake, La. |do. | George A. Tooker. |
| 216120 | LJWN | Ga. s. | 1 | 4 | Evelyn..... | 1,584 | 1,198 | 233.3 | 44.5 | 19.5 | 1918 | Astoria, Ore. |do. | Evelyn Motor Ship Co. (Inc.). |
| 216130 | LJWP | St. s. | 2 | 0 | WESTOVER..... | 5,760 | 4,272 | 409.5 | 54.2 | 27.0 | 1918 | Seattle, Wash. | Seattle, Wash. | U. S. Shipping Board. |
| 216136 | LJWQ | St. s. | 1 | 2 | LAKE STIRLING..... | 1,948 | 1,157 | 251.0 | 43.8 | 18.5 | 1918 | Wyandotte, Mich. | Detroit, Mich. |do. |

SEAGOING VESSELS, ARRANGED IN THE ORDER OF SIGNAL LETTERS—Continued.

(Steel vessels in SMALL CAPITALS, iron in *italics*, wood in roman.)

| Official No. | Signal letters. | Rfg. | Decks. | Masts. | Name of vessel. | Gross tonnage. | Net tonnage. | Length. | Breadth. | Depth. | When built. | Where built. | Home port (where permanent document issues). | Name of managing or principal owner. |
|--------------|-----------------|-------|--------|--------|-------------------------|----------------|--------------|--------------------|-------------------|-------------------|-------------|----------------------------|--|--------------------------------------|
| 216137 | LJWR | Seh. | 2 | 4 | Harry G. Deering... | 1,342 | 1,163 | <i>Fect.</i> 211.4 | <i>Fect.</i> 41.0 | <i>Fect.</i> 21.1 | 1918 | Bath, Me..... | Bath, Me..... | G. G. Deering. |
| 216140 | LJWS | Bkn. | 1 | 1 | Conqueror..... | 1,395 | 1,221 | 231.4 | 43.5 | 18.6 | 1918 | Rolph, Cal..... | San Francisco, Cal... | Rolph Navigation & Coal Co. |
| 209875 | LJWV | St.s. | 1 | 2 | LUCIUS W. ROBINSON. | 1,899 | 1,141 | 244.0 | 43.0 | 18.3 | 1912 | Wyandotte, Mich... | New York, N. Y.... | U. S. Shipping Board. |
| | LKBC | St.s. | 2 | 2 | ADONIS..... | 1,704 | 1,053 | 251.0 | 34.5 | 18.2 | 1905 | Rotterdam, Netherlands. |do..... | Do. |
| | LKBD | St.s. | 1 | 2 | ALCOR..... | 3,551 | 2,170 | 301.3 | 40.8 | 22.0 | 1915 |do..... |do..... | Do. |
| | LKBF | St.s. | 1 | 2 | ALIOTH..... | 2,069 | 1,279 | 270.9 | 41.0 | 20.8 | 1905 | Alblasserdam, Holland. | Baltimore, Md..... | Do. |
| | LKBG | St.s. | 1 | 2 | ALKAID..... | 3,028 | 1,863 | 325.0 | 47.0 | 21.8 | 1910 | Rotterdam, Holland | New York, N. Y.... | Do. |
| | LKBH | St.s. | 1 | 2 | AMELAND..... | 3,511 | 2,156 | 359.0 | 49.9 | 22.0 | 1910 |do..... |do..... | Do. |
| | LKBJ | St.s. | 2 | 2 | ARAFAN..... | 5,105 | 3,204 | 400.0 | 53.5 | 27.1 | 1912 | West Hartlepool, England. | San Francisco, Cal... | Do. |
| | LKBM | St.s. | 1 | 2 | ARUNDO..... | 3,195 | 1,997 | 331.0 | 48.1 | 22.3 | 1913 | Rotterdam, Holland | Newport News, Va.. | Do. |
| | LKBN | St.s. | 2 | 4 | BACCHUS..... | 2,254 | 1,400 | 301.5 | 42.2 | 17.1 | 1899 | Port Glasgow, Scotland. |do..... | Do. |
| | LKBQ | St.s. | 1 | 3 | BARENDRECHT..... | 3,704 | 2,324 | 337.0 | 47.2 | 24.1 | 1915 | Greenock, Scotland.. | New York, N. Y.... | Do. |
| | LKBS | St.s. | 1 | 2 | BELATRIX..... | 3,552 | 2,170 | 345.0 | 48.6 | 23.3 | 1915 | Rotterdam, Holland |do..... | Do. |
| | LKBW | St.s. | 1 | 2 | BIESHOSCH..... | 484 | 211 | 151.9 | 25.3 | 11.5 | 1910 |do..... |do..... | Do. |
| | LKCG | St.s. | 1 | 2 | BUSSUM..... | 3,683 | 2,288 | 360.0 | 48.2 | 22.8 | 1917 | Capelle a/d Ysel, Holland. | Philadelphia, Pa.... | Do. |
| | LKCM | St.s. | 1 | 2 | CLIO..... | 2,027 | 1,827 | 326.9 | 44.3 | 19.0 | 1910 | Rotterdam, Holland | New York, N. Y.... | Do. |
| | LKCQ | St.s. | 1 | 2 | ELISABETH..... | 1,797 | 1,133 | 280.0 | 38.3 | 18.2 | 1907 | Stockton, England.. |do..... | Do. |
| | LKCS | St.s. | 3 | 2 | GOOLAND..... | 3,898 | 2,480 | 344.8 | 49.8 | 17.0 | 1904 | Port Glasgow, Scotland. |do..... | Do. |
| | LKCV | St.s. | 3 | 2 | GORREDYX..... | 6,462 | 4,153 | 401.0 | 52.1 | 29.3 | 1902 | West Hartlepool, England. |do..... | Do. |
| | LKCW | St.s. | 2 | 4 | HERCULES..... | 2,280 | 1,372 | 325.0 | 45.0 | 18.0 | 1914 | Capelle, Holland.... |do..... | Do. |
| | LKDC | St.s. | 2 | 4 | JAN VAN NASSAU. | 3,329 | 2,081 | 340.4 | 44.3 | 25.3 | 1913 | Port Glasgow, Scotland. |do..... | Do. |
| | LKDH | St.s. | 1 | 2 | JOBHAVEN..... | 3,528 | 2,160 | 359.4 | 49.9 | 22.1 | 1910 | Rotterdam, Holland |do..... | Do. |
| | LKDM | St.s. | 1 | 2 | KRAIWIJFN..... | 1,378 | 798 | 239.2 | 36.1 | 16.7 | 1917 | Kinderdijk, Holland |do..... | Do. |
| | LKDN | St.s. | 1 | 2 | LALM..... | 3,260 | 2,005 | 326.6 | 48.2 | 22.9 | 1915 | Capelle, Holland.... |do..... | Do. |
| | LKDP | St.s. | 1 | 2 | LIFFENUM..... | 3,681 | 2,280 | 360.0 | 48.0 | 25.3 | 1910 | Amsterdam, Holland. | Mobile, Ala..... | Do. |
| | LKDR | St.s. | 1 | 2 | MAGDALENA..... | 2,173 | 1,346 | 287.0 | 44.0 | 18.0 | 1909 | Stockton, England.. | New York, N. Y.... | Do. |
| | LKDT | St.s. | 1 | 2 | MERAX..... | 3,023 | 1,856 | 325.6 | 47.0 | 21.6 | 1910 | Rotterdam, Holland |do..... | Do. |
| | LKFB | St.s. | 1 | 3 | MIDRECHT..... | 3,476 | 2,169 | 325.0 | 47.2 | 22.5 | 1912 |do..... | Newport News, Va.. | Do. |
| | LKFC | St.s. | 1 | 2 | MIRACH..... | 3,530 | 2,139 | 361.3 | 49.8 | 22.0 | 1917 |do..... | New York, N. Y.... | Do. |
| | LKFD | St.s. | 1 | 2 | MIZAR..... | 1,969 | 1,235 | 270.9 | 40.0 | 19.8 | 1905 |do..... | Boston, Mass..... | Do. |
| | LKFG | St.s. | 2 | 2 | NEPTUNUS..... | 1,679 | 976 | 251.1 | 34.8 | 18.6 | 1906 |do..... | New York, N. Y.... | Do. |
| | LKFH | St.s. | 2 | 2 | NICKERIE..... | 2,461 | 1,550 | 310.0 | 40.6 | 19.2 | 1907 | Copenhagen, Denmark. | Newport News, Va.. | Do. |
| | LKFJ | St.s. | 1 | 2 | NOORD BRABANT. | 2,331 | 1,359 | 280.7 | 44.2 | 19.7 | 1910 | Bolnes, Holland.... | New York, N. Y.... | Do. |
| | LKFM | St.s. | 1 | 2 | OOSTDIJK..... | 3,051 | 1,870 | 325.2 | 47.2 | 21.8 | 1912 | Rotterdam, Holland | Baltimore, Md..... | Do. |
| | LKFR | St.s. | 1 | 2 | PHECDA..... | 2,630 | 1,652 | 305.6 | 44.6 | 21.7 | 1906 |do..... | New York, N. Y.... | Do. |
| | LKFS | St.s. | 2 | 2 | PLUTO..... | 1,156 | 708 | 229.7 | 32.0 | 15.8 | 1905 |do..... |do..... | Do. |
| | LKFT | St.s. | 2 | 2 | POLLUX..... | 2,886 | 1,815 | 326.8 | 44.1 | 18.7 | 1909 |do..... |do..... | Do. |
| | LKJV | St.s. | 2 | 4 | POSEIDON..... | 1,908 | 1,007 | 295.7 | 43.2 | 17.2 | 1914 | Port Glasgow, Scotland. | Newport News, Va.. | Do. |
| | LKFW | St.s. | 3 | 2 | PRINS DER NEDERLANDEN. | 2,286 | 1,428 | 291.3 | 38.3 | 26.0 | 1902 | Hamburg, Germany | New York, N. Y.... | Do. |
| | LKGB | St.s. | 2 | 2 | PRINS FREDERIK HENDRIK. | 2,164 | 1,366 | 317.8 | 40.1 | 18.5 | 1904 | Amsterdam, Holland. |do..... | Do. |
| | LKGC | St.s. | 2 | 2 | PRINS WILLEM I. | 2,120 | 1,331 | 284.2 | 38.0 | 19.5 | 1901 |do..... |do..... | Do. |
| | LKGD | St.s. | 1 | 2 | PROCYON..... | 3,565 | 2,175 | 345.8 | 48.7 | 23.2 | 1915 | Rotterdam, Holland | Baltimore, Md..... | Do. |
| | LKGF | St.s. | 1 | 0 | RANDWIJK..... | 2,401 | 1,517 | 287.4 | 45.2 | 20.9 | 1912 | Alblasserdam, Holland. | Newport News, Va.. | Do. |
| | LKGN | St.s. | 1 | 2 | RIJSWIJK..... | 1,672 | 1,037 | 256.4 | 38.9 | 18.7 | 1910 |do..... | Baltimore, Md..... | Do. |
| | LKGJ | St.s. | 1 | 2 | RYNDYK..... | 3,556 | 2,172 | 345.6 | 48.8 | 23.2 | 1915 | Rotterdam, Holland | New York, N. Y.... | Do. |
| | LKGR | St.s. | 1 | 2 | SASSENHEIM..... | 2,158 | 1,226 | 269.5 | 42.1 | 18.1 | 1910 | Schledam, Holland.. |do..... | Do. |
| | LKGS | St.s. | 1 | 2 | SLEDBRECHT..... | 3,056 | 1,951 | 340.0 | 47.0 | 24.0 | 1905 | Rotterdam, Holland | Mobile, Ala..... | Do. |
| | LKHC | St.s. | 1 | 2 | TEXEL..... | 3,210 | 1,980 | 331.0 | 48.0 | 24.6 | 1913 |do..... | New York, N. Y.... | Do. |
| | LKHD | St.s. | 2 | 2 | THEMISTO..... | 3,594 | 2,327 | 347.7 | 45.3 | 20.3 | 1901 | Wallsend on Tyne, England. | Philadelphia, Pa.... | Do. |
| | LKHF | St.s. | 1 | 2 | THUBAN..... | 3,565 | 2,174 | 345.8 | 48.7 | 23.2 | 1915 | Rotterdam, Holland | Baltimore, Md..... | Do. |
| | LKHG | St.s. | 1 | 4 | TRITON..... | 1,883 | 1,028 | 296.1 | 43.2 | 17.2 | 1913 | Port Glasgow, Scotland. | New York, N. Y.... | Do. |
| | LKHN | St.s. | 1 | 2 | VEERHAVEN..... | 3,003 | 1,873 | 325.0 | 47.0 | 22.4 | 1911 | West Hartlepool, England. |do..... | Do. |
| | LKHP | St.s. | 2 | 2 | VESTA..... | 1,835 | 1,140 | 270.2 | 38.2 | 18.9 | 1907 | Rotterdam, Holland |do..... | Do. |
| | LKHQ | St.s. | 1 | 2 | WAALHAVEN..... | 3,551 | 2,169 | 359.0 | 49.9 | 22.1 | 1916 |do..... |do..... | Do. |
| | LKHS | St.s. | 1 | 3 | WILLEM I..... | 3,539 | 2,269 | 331.7 | 47.3 | 22.6 | 1913 |do..... |do..... | Do. |
| | LKHT | St.s. | 1 | 2 | WILLEM I..... | 3,025 | 1,947 | 324.1 | 48.0 | 21.8 | 1902 | Stockton, England.. |do..... | Do. |
| | LKHW | St.s. | 1 | 2 | WILLEM I..... | 3,205 | 1,937 | 320.2 | 47.6 | 22.9 | 1914 | Alblasserdam, Holland. |do..... | Do. |

SEAGOING VESSELS, ARRANGED IN THE ORDER OF SIGNAL LETTERS—Continued.

[Steel vessels in SMALL CAPITALS, iron in *italics*, wood in roman.]

| Official No | Signal letters. | Rig. | Decks. | Masts. | Name of vessel. | Gross tonnage. | Net tonnage. | Length. | Breadth. | Depth. | When built. | Where built. | Home port (where permanent document issues). | Name of managing or principal owner. |
|-------------|-----------------|---------|--------|--------|---------------------------|----------------|--------------|---------|----------|--------|-------------|---------------------------------|--|--|
| | LKHW | St. s. | 2 | 2 | WOUDRICHEM..... | 4,014 | 2,529 | 356.9 | 43.7 | 25.5 | 1895 | Kiel, Germany..... | New York, N. Y.... | U. S. Shipping Board. |
| | LKJB | St. s. | 1 | 2 | YSELHAYEN..... | 3,557 | 2,174 | 359.0 | 49.9 | 22.0 | 1910 | Rotterdam, Holland..... |do..... | Do. |
| | LKJG | St. s. | 3 | 2 | ROEPAT..... | 7,562 | 4,740 | 450.6 | 56.3 | 35.0 | 1914 | Port Glasgow, Scot..... | San Francisco, Cal..... | Do. |
| 216290 | LKJH | St. s. | 2 | 1 | PASSAIO..... | 4,737 | 2,863 | 377.0 | 52.0 | 26.2 | 1918 | Shanghai, China..... | New York, N. Y.... | Do. |
| 216294 | LKJM | St. s. | 4 | 2 | ORIZABA..... | 7,652 | 4,310 | 423.0 | 60.0 | 15.7 | 1918 | Philadelphia, Pa..... | Philadelphia, Pa..... | Do. |
| 216293 | LKJN | St. s. | 3 | 1 | RADNOR..... | 7,699 | 5,698 | 431.3 | 57.7 | 27.1 | 1918 | Chester, Pa..... |do..... | Do. |
| 216295 | LKJP | St. s. | 1 | 2 | LAKE CAFENS..... | 2,020 | 1,200 | 251.0 | 43.5 | 20.0 | 1918 | Superior, Wis..... | Duluth, Minn..... | Do. |
| 216299 | LKJQ | St. s. | 2 | 2 | GULFLAND..... | 5,270 | 3,207 | 391.1 | 51.2 | 30.2 | 1918 | Cum gratia, N. J..... | Port Arthur, Tex..... | Gulf Refining Co. |
| 209492 | LKJR | St. s. | 1 | 0 | CALBERT..... | 160 | 91 | 99.1 | 21.0 | 11.5 | 1911 | Baltimore, Md..... |do..... | Do. |
| 216303 | LKJS | St. s. | 2 | 3 | PASADENA..... | 0,002 | 4,492 | 402.5 | 53.0 | 32.0 | 1918 | Oakland, Cal..... | San Francisco, Cal..... | U. S. Shipping Board. |
| 216146 | LKJT | St. s. | 2 | 2 | SILVERADO..... | 2,323 | 1,624 | 245.0 | 42.0 | 24.1 | 1918 | Long Beach, Cal..... |do..... | Do. |
| 216314 | LKJV | (G. s.) | 1 | 2 | Joffro..... | 138 | 80 | 105.5 | 25.2 | 11.8 | 1918 | Essex, Mass..... | Gloucester, Mass..... | Fred. L. Davis Co. |
| 130430 | LKMB | St. s. | 1 | 2 | NORTHERN QUEEN..... | 2,476 | 1,885 | 299.5 | 40.8 | 21.6 | 1889 | Cleveland, Ohio..... | New York, N. Y.... | U. S. Shipping Board. |
| 216146 | LKMC | (G. s.) | 2 | 1 | Apex..... | 701 | 622 | 146.9 | 36.8 | 21.2 | 1918 | Seattle, Wash..... | Seattle, Wash..... | Wilson Fisheries Co. (Inc.) |
| 216147 | LKMD | St. s. | 2 | 2 | LUELLA..... | 4,152 | 2,640 | 339.3 | 49.1 | 26.3 | 1918 | Baltimore, Md..... | Baltimore, Md..... | U. S. Shipping Board. |
| 216150 | LKMF | St. s. | 1 | 2 | LAKE TRAVERSE..... | 1,093 | 1,177 | 251.0 | 43.0 | 18.1 | 1918 | Duluth, Minn..... |do..... | Do. |
| 216155 | LKMJ | St. s. | 2 | 0 | OSSINEKE..... | 5,577 | 4,149 | 409.0 | 54.1 | 27.1 | 1918 | Seattle, Wash..... | Seattle, Wash..... | Do. |
| 216156 | LKMH | St. s. | 1 | 2 | LAKE LEMANDO..... | 2,370 | 1,451 | 251.0 | 43.5 | 24.2 | 1918 | Cleveland, Ohio..... | Cleveland, Ohio..... | Do. |
| 216157 | LKMN | St. s. | 1 | 2 | OVERBROOK..... | 5,724 | 3,607 | 400.8 | 54.3 | 31.4 | 1918 | Chester, Pa..... | Philadelphia, Pa..... | Do. |
| 216158 | LKMP | St. s. | 2 | 2 | WESTSHORE..... | 5,831 | 3,652 | 409.8 | 51.2 | 27.7 | 1918 | Portland, Ore..... | Portland, Ore..... | Do. |
| | LKMS | St. s. | 1 | 2 | DIUHE..... | 3,233 | 1,067 | 331.0 | 48.0 | 24.0 | 1912 | Rotterdam, Holland..... | New York, N. Y.... | Do. |
| 216161 | LKMT | Sch. | 2 | 4 | Richard T. Green..... | 1,467 | 1,355 | 214.7 | 42.0 | 20.0 | 1918 | Chelsea, Mass..... | Pittsburgh, Pa..... | Pittsburgh Coal Co. |
| 216168 | LKMV | St. s. | 1 | 2 | LAKE CRYSTAL..... | 2,308 | 1,378 | 253.5 | 43.8 | 20.4 | 1918 | Ecorse, Mich..... | Detroit, Mich..... | U. S. Shipping Board. |
| 216169 | LKMW | St. s. | 1 | 2 | LAKE OWENS..... | 2,308 | 1,378 | 253.5 | 43.8 | 20.4 | 1918 |do..... |do..... | Do. |
| 216170 | LKNB | St. s. | 1 | 2 | LAKE WINONA..... | 2,308 | 1,378 | 253.5 | 43.8 | 20.4 | 1918 |do..... |do..... | Do. |
| 216174 | LKNC | St. s. | 2 | 2 | WESTGATE..... | 5,799 | 3,551 | 410.0 | 54.2 | 27.6 | 1918 | Portland, Ore..... | Portland, Ore..... | Do. |
| 216185 | LKND | St. s. | 1 | 2 | LAKE ST. REGIS..... | 2,238 | 1,330 | 253.5 | 43.5 | 22.5 | 1918 | Ashabula, Ohio..... | Cleveland, Ohio..... | Do. |
| 216188 | LKNF | (G. s.) | 1 | 5 | Marlo De Rondo..... | 2,115 | 1,895 | 260.7 | 48.0 | 24.0 | 1915 | Alexandria, Wash..... | New York, N. Y.... | Donald S. S. Co. (Inc.) |
| 216192 | LKNQ | Sch. | 1 | 3 | Lohocla..... | 791 | 730 | 179.8 | 36.5 | 15.0 | 1915 | South Jacksonville, Fla..... | Philadelphia, Pa..... | Lohocla Shipping Co. |
| 216194 | LKNH | St. s. | 1 | 2 | LAKE ALLEN..... | 2,308 | 1,378 | 253.5 | 43.8 | 20.4 | 1918 | Ecorse, Mich..... | Detroit, Mich..... | U. S. Shipping Board. |
| 216199 | LKNJ | St. s. | 1 | 2 | LAKE CLEAR..... | 2,054 | 1,251 | 247.2 | 43.5 | 18.7 | 1918 | Chicago, Ill..... |do..... | Do. |
| 216200 | LKNM | St. s. | 2 | 3 | YELLOWSTONE..... | 0,171 | 4,663 | 402.0 | 53.0 | 32.0 | 1918 | Oakland, Cal..... | San Francisco, Cal..... | Do. |
| 216205 | LKNQ | St. s. | 2 | 2 | WEST GROVE..... | 5,815 | 3,602 | 410.0 | 51.2 | 27.0 | 1918 | Portland, Ore..... | Portland, Ore..... | Do. |
| 216211 | LKNR | *Sch. | 1 | 2 | Salem..... | 801 | 731 | 177.0 | 35.0 | 15.0 | 1918 | Baltimore, Md..... | Philadelphia, Pa..... | Reading Co. (Inc.) |
| 216212 | LKNS | St. s. | 2 | 2 | Col. Bowle..... | 1,363 | 990 | 196.5 | 42.1 | 17.2 | 1917 | Westlake, Tex..... | Port Arthur, Tex..... | Gulf Export & Transpn. Co. (Inc.) |
| 216213 | LKNT | St. s. | 2 | 1 | JOHN M. CONNELLY..... | 4,939 | 2,969 | 364.9 | 51.0 | 29.5 | 1918 | Gloucester, N. J..... | Philadelphia, Pa..... | U. S. Shipping Board. |
| 216215 | LKNV | St. s. | 3 | 2 | SANTA LOUISA..... | 4,944 | 2,950 | 360.2 | 51.6 | 22.8 | 1918 | Philadelphia, Pa..... | New York, N. Y.... | Graco S. S. Co. |
| 216216 | LKNW | St. s. | 2 | 2 | Catherino D..... | 2,224 | 1,624 | 242.0 | 41.0 | 24.4 | 1918 | Bellingham, Wash..... | Seattle, Wash..... | Pacific American Fisheries (Inc.) |
| 216182 | LKMQ | St. s. | 2 | 0 | BREMERTON..... | 4,856 | 3,603 | 380.0 | 53.2 | 27.0 | 1918 | Seattle, Wash..... |do..... | U. S. Shipping Board. |
| 216184 | LKMR | St. s. | 1 | 2 | LAKE MAUREPAS..... | 2,242 | 1,362 | 251.5 | 43.5 | 22.5 | 1918 | Ashabula, Ohio..... | Cleveland, Ohio..... | Do. |
| 216217 | LKPB | (G. s.) | 2 | 3 | Mount Shasta..... | 2,904 | 2,429 | 285.5 | 44.8 | 24.1 | 1918 | Portland, Ore..... | New York, N. Y.... | Gaston, Williams & Wignore S. S. Corp. |
| 216218 | LKPC | St. s. | 3 | 0 | WALTER A. LUCKENBACH..... | 8,286 | 0,208 | 440.5 | 50.1 | 28.0 | 1918 | Seattle, Wash..... |do..... | Edgar F. Luckenbach. |
| 211083 | LKPD | St. s. | 1 | 2 | A. D. MACTIER..... | 1,899 | 1,441 | 244.0 | 43.0 | 18.3 | 1913 | Wyandotte, Mich..... |do..... | U. S. Shipping Board. |
| 212089 | LKPF | St. s. | 1 | 2 | ADRIAN ISBLIN..... | 2,130 | 1,290 | 244.0 | 43.0 | 20.5 | 1914 |do..... |do..... | Do. |
| 211081 | LKPG | St. s. | 1 | 2 | F. P. JONES..... | 1,899 | 1,441 | 244.0 | 43.0 | 18.3 | 1913 |do..... |do..... | Do. |
| 216220 | LKPH | St. s. | 2 | 1 | MUSCATINE..... | 4,730 | 2,864 | 377.0 | 52.0 | 26.8 | 1918 | Shooters Island, N. Y..... |do..... | Do. |
| 216222 | LKPJ | St. s. | 2 | 3 | PAUL H. HARWOOD..... | 7,192 | 4,372 | 435.0 | 56.0 | 32.0 | 1918 | San Francisco, Cal..... | Los Angeles, Cal..... | Pan-American Petroleum & Transport Co. |
| 216223 | LKPM | St. s. | 2 | 0 | WESTBORO..... | 5,769 | 4,272 | 409.5 | 54.2 | 27.6 | 1918 | Seattle, Wash..... | Seattle, Wash..... | U. S. Shipping Board. |
| 216224 | LKPN | St. s. | 2 | 0 | WESTERN QUEEN..... | 5,853 | 4,434 | 409.0 | 54.2 | 27.1 | 1918 |do..... |do..... | Do. |
| 216226 | LKPP | St. s. | 1 | 1 | LAKE PEWAUKEE..... | 2,167 | 1,284 | 250.5 | 43.7 | 20.4 | 1918 | Manitowoc, Wis..... | Manitowoc, Wis..... | Do. |
| 216227 | LKPR | St. s. | 1 | 2 | KINGFISHER..... | 353 | 149 | 142.1 | 25.0 | 13.1 | 1918 | South Portland, Me..... | Portland, Me..... | East Coast Fisheries Co. (Inc.) |
| 216231 | LKPS | Sch. | 2 | 5 | St. Johns, N. F..... | 2,040 | 1,906 | 254.1 | 43.3 | 23.9 | 1918 | Bath, Me..... | New York, N. Y.... | St. Johns, N. F., Shipping Corp. |
| 216232 | LKPT | St. s. | 1 | 2 | LAKE EDON..... | 2,371 | 1,451 | 251.0 | 43.5 | 24.2 | 1918 | Cleveland, Ohio..... | Cleveland, Ohio..... | U. S. Shipping Board. |
| 216233 | LKPV | St. s. | 3 | 1 | AMPETCO..... | 8,301 | 0,227 | 464.7 | 60.2 | 26.3 | 1918 | Sparrows Point, Md..... | Baltimore, Md..... | Do. |
| 216246 | LKPW | St. s. | 1 | 2 | PIQUA..... | 2,585 | 1,469 | 298.9 | 44.0 | 19.7 | 1918 | Wilmington, Del..... | Wilmington, Del..... | Do. |
| 216249 | LKQB | St. s. | 2 | 3 | W. M. IRISH..... | 7,169 | 5,387 | 435.0 | 56.0 | 32.0 | 1918 | Alameda, Cal..... | Philadelphia, Pa..... | Atlantic Refining Co. (Inc.) |
| 216254 | LKQO | St. s. | 1 | 2 | LAKE FELICITY..... | 1,948 | 1,157 | 251.0 | 43.8 | 18.5 | 1918 | Wyandotte, Mich..... | Detroit, Mich..... | U. S. Shipping Board. |
| | LKQD | St. s. | 2 | 2 | BUDA II..... | 2,486 | 1,550 | 314.1 | 41.9 | 13.3 | 1905 | Yoker, Scotland..... | New York, N. Y.... | Do. |
| | LKQF | St. s. | | | Lydia..... | 3,900 | 2,432 | 360.0 | 48.2 | 17.8 | 1902 | Newcastle-on-Tyne, England..... |do..... | Do. |
| 216260 | LKQG | St. s. | 1 | 1 | LAKE SUNAPEE..... | 2,009 | 1,197 | 252.0 | 43.5 | 18.9 | 1918 | Toledo, Ohio..... | Toledo, Ohio..... | Do. |
| 216261 | LKQH | St. s. | 1 | 2 | LAKE HEMLOCK..... | 2,367 | 1,378 | 253.5 | 43.8 | 20.4 | 1918 | Ecorse, Mich..... | Detroit, Mich..... | Do. |

SEAGOING VESSELS, ARRANGED IN THE ORDER OF SIGNAL LETTERS—Continued.

[Steel vessels in SMALL CAPITALS, iron in *italics*, wood in roman.]

| Official No. | Signal letters. | Rtg. | Decks. | Masts. | Name of vessel. | Gross tonnage. | Net tonnage. | Length. | Breadth. | Depth. | Where built. | Home port (where permanent document issues). | Name of managing or principal owner. | |
|--------------|-----------------|--------|--------|--------|-------------------------|----------------|--------------|---------|----------|--------|--------------|--|--------------------------------------|--|
| | | | | | | | | Feet. | Feet. | Feet. | | | | |
| 216262 | LKQJ | St. s. | 1 | 2 | LAKEHURST..... | 2,308 | 1,378 | 253.5 | 43.8 | 20.4 | 1918 | Ecorse, Mich..... | Detroit, Mich..... | U. S. Shipping Board. |
| 216265 | LKQM | *Sch. | 1 | 3 | Northern No. 29..... | 1,267 | 1,200 | 215.5 | 40.5 | 16.3 | 1918 | South Jacksonville, Fla. | Jacksonville, Fla..... | Do. |
| 216269 | LKQN | Sch. | 1 | 3 | Rena A. Murphy..... | 483 | 424 | 165.2 | 35.3 | 11.4 | 1918 | Mobile, Ala..... | Mobile, Ala..... | John George Murphy. |
| 216271 | LKQP | St. s. | 2 | 2 | Faith..... | 3,427 | 2,071 | 320.0 | 44.5 | 27.7 | 1918 | Redwood City, Cal. | San Francisco, Cal..... | San Francisco Shipbuilding Co. |
| 216274 | LKQR | St. s. | 2 | 0 | WEST LIANGA..... | 6,222 | 4,803 | 409.0 | 54.2 | 27.1 | 1918 | Seattle, Wash..... | Seattle, Wash..... | U. S. Shipping Board. |
| 216276 | LKQS | St. s. | 2 | 2 | Sturgeon Bay..... | 2,383 | 1,655 | 250.0 | 43.5 | 22.5 | 1918 | Sturgeon Bay, Wis. | Milwaukee, Wis..... | Do. |
| 216277 | LKQT | St. s. | 1 | 1 | LAKE LIDA..... | 2,177 | 1,287 | 250.5 | 43.7 | 20.4 | 1918 | Marlowe, Wis..... | Do. | Do. |
| 216278 | LKQV | St. s. | 1 | 1 | LAKE SHAWANO..... | 2,177 | 1,287 | 250.5 | 43.7 | 20.4 | 1918 | Do. | Do. | Do. |
| 216280 | LKQW | St. s. | 1 | 2 | TUCKAHOE..... | 3,372 | 1,929 | 318.5 | 49.5 | 24.2 | 1918 | Green, N. J..... | Philadelphia, Pa..... | Do. |
| 216309 | LKRJ | St. s. | 2 | 2 | WESTHAMPTON..... | 5,832 | 3,556 | 410.0 | 54.2 | 27.7 | 1918 | Portland, Ore..... | Portland, Ore..... | Do. |
| 216310 | LKRO | St. s. | 2 | 2 | WEST INDIAN..... | 5,828 | 3,571 | 410.0 | 54.2 | 27.7 | 1918 | Do. | Do. | Do. |
| 216315 | LKRD | Sch. | 2 | 4 | Margaret Throop..... | 1,264 | 1,125 | 219.6 | 41.0 | 19.0 | 1918 | Thomaston, Me..... | Rockland, Me..... | Richard O. Elliot. |
| 216317 | LKRF | St. s. | 2 | 2 | North Bend..... | 3,024 | 1,741 | 275.2 | 46.0 | 24.2 | 1917 | North Bend, Ore..... | Marshfield, Ore..... | U. S. Shipping Board. |
| 216327 | LKRG | St. s. | 2 | 0 | CAPE HENRY..... | 4,092 | 3,085 | 370.4 | 52.3 | 27.0 | 1918 | North Bend, Ore..... | Baltimore, Md..... | Do. |
| 216329 | LKRH | St. s. | 1 | 2 | LAKE BENTON..... | 2,018 | 1,248 | 251.0 | 43.5 | 20.0 | 1918 | Lorain, Ohio..... | Cleveland, Ohio..... | Do. |
| 216330 | LKRJ | St. s. | 1 | 2 | LAKE WEIR..... | 2,018 | 1,248 | 251.0 | 43.5 | 20.0 | 1918 | Do. | Do. | Do. |
| 216333 | LKRM | St. s. | 2 | 0 | WESTMOUNT..... | 5,584 | 4,167 | 409.5 | 54.2 | 27.4 | 1918 | Seattle, Wash..... | Seattle, Wash..... | Do. |
| 216187 | LKRP | Ga. s. | 1 | 4 | Leonidas..... | 920 | 745 | 199.1 | 39.4 | 15.8 | 1918 | Millville, Fla..... | New York, N. Y..... | Leonidas Shipping Co. (Inc.) |
| 216348 | LKRQ | St. s. | 2 | 0 | WEST BRIDGE..... | 5,818 | 4,308 | 409.5 | 54.2 | 27.0 | 1918 | Seattle, Wash..... | Seattle, Wash..... | U. S. Shipping Board. |
| 216350 | LKRS | Ga. s. | 1 | 5 | City of Mobile..... | 1,975 | 1,777 | 250.2 | 45.2 | 22.4 | 1918 | Orange, Tex..... | Gulfport, Miss..... | City of Mobile Ship Co. |
| 216354 | LKRT | Sch. | 2 | 4 | Do Witt Brown..... | 1,325 | 1,159 | 205.8 | 41.1 | 19.6 | 1918 | Jacksonville, Fla..... | Chicago, Ill..... | Armour Fertilizer Works (Inc.) |
| 216355 | LKRV | St. s. | 1 | 1 | LAKE SERAGO..... | 2,010 | 1,227 | 252.0 | 43.5 | 18.9 | 1918 | Toledo, Ohio..... | Toledo, Ohio..... | U. S. Shipping Board. |
| 216356 | LKRW | Sch. | 2 | 4 | Comnaok..... | 1,446 | 1,330 | 228.0 | 40.0 | 19.0 | 1918 | Wilmington, N. C..... | New York, N. Y..... | R. Lawrence Smith. |
| 216359 | LKSH | Sch. | 1 | 3 | Cape Kathleen..... | 583 | 542 | 162.9 | 36.8 | 13.2 | 1918 | Beaumont, Tex..... | Port Arthur, Tex..... | Farver S. B. Corp. |
| 216365 | LKBO | St. s. | 1 | 1 | LAKE CAYUGA..... | 2,010 | 1,227 | 252.0 | 43.5 | 18.9 | 1918 | Toledo, Ohio..... | Toledo, Ohio..... | U. S. Shipping Board. |
| 216366 | LKSD | St. s. | 1 | 2 | LAKE FENNIS..... | 2,371 | 1,417 | 250.2 | 43.3 | 22.6 | 1918 | Wyandotte, Mich..... | Detroit, Mich..... | Do. |
| 216368 | LKSF | St. s. | 1 | 1 | AVONDALE..... | 5,731 | 3,511 | 400.8 | 54.3 | 31.4 | 1918 | Chester, Pa..... | Philadelphia, Pa..... | Do. |
| 216370 | LKSG | Ga. s. | 1 | 5 | Fanstrand..... | 2,557 | 2,120 | 289.4 | 49.0 | 24.0 | 1918 | Aberdeen, Wash..... | New York, N. Y..... | Fanstrand Navigation Corp. |
| 216371 | LKSH | St. s. | 1 | 1 | WAUKESHA..... | 2,585 | 1,469 | 298.9 | 44.0 | 10.7 | 1918 | Wilmington, Del..... | Wilmington, Del..... | U. S. Shipping Board. |
| 216372 | LKSJ | St. s. | 2 | 2 | WESTERN CITY..... | 5,828 | 3,571 | 410.0 | 54.2 | 27.0 | 1918 | Portland, Ore..... | Portland, Ore..... | Do. |
| 216373 | LKSM | St. s. | 2 | 2 | WESTERN WAVE..... | 5,832 | 3,550 | 409.8 | 54.2 | 27.7 | 1918 | Do. | Do. | Do. |
| 216376 | LKSN | St. s. | 1 | 2 | FOAM..... | 308 | 90 | 135.0 | 22.8 | 13.4 | 1918 | Manitowoc, Wis..... | Boston, Mass..... | Bay State Fishing Co. (Inc.) |
| 216377 | LKSP | Sch. | 1 | 4 | Birkland..... | 700 | 649 | 176.4 | 35.9 | 10.4 | 1918 | Pensacola, Fla..... | Pensacola, Fla..... | Robert S. Quina. |
| 216378 | LKSQ | *Sch. | 1 | 2 | Orio..... | 1,677 | 1,500 | 221.4 | 38.7 | 21.9 | 1918 | Fairfield, Md..... | Port Arthur, Tex..... | Gulf Refining Co. |
| 216380 | LKSR | St. s. | 2 | 2 | SANTA TECLA..... | 2,576 | 1,507 | 298.0 | 40.0 | 22.9 | 1918 | Camden, N. J..... | Philadelphia, Pa..... | U. S. Shipping Board. |
| 216380 | LKST | Ga. s. | 2 | 4 | Showog..... | 1,353 | 1,048 | 222.1 | 40.0 | 18.6 | 1918 | Savannah, Ga..... | New York, N. Y..... | East Coast Transp. Corp. |
| 216387 | LKSV | St. s. | 2 | 3 | OAKLAND..... | 6,092 | 4,492 | 402.6 | 53.0 | 32.0 | 1918 | Oakland, Cal..... | San Francisco, Cal..... | U. S. Shipping Board. |
| 216388 | LKSW | St. s. | 2 | 1 | GEORGE W. BARNES..... | 6,450 | 4,620 | 416.8 | 55.1 | 31.1 | 1918 | Quincy, Mass..... | Los Angeles, Cal..... | Pan-American Petroleum & Transport Co. |
| 216389 | LKTB | St. s. | 1 | 2 | LAKE LARGA..... | 2,371 | 1,447 | 250.2 | 43.8 | 22.2 | 1918 | Wyandotte, Mich..... | Detroit, Mich..... | U. S. Shipping Board. |
| 216390 | LKTC | St. s. | 1 | 2 | LAKE LAVANO..... | 2,371 | 1,447 | 250.2 | 43.8 | 22.2 | 1918 | Do. | Do. | Do. |
| 216393 | LKTD | Sch. | 1 | 3 | Florence Harvov..... | 340 | 313 | 122.5 | 31.0 | 12.2 | 1918 | Tampa, Fla..... | Tampa, Fla..... | Gulf Shipbuilding Co. |
| 216395 | LKTF | St. s. | 1 | 2 | MAHINERS HARBOR..... | 2,431 | 1,417 | 204.0 | 42.2 | 21.9 | 1918 | Port Richmond, N. Y. | New York, N. Y..... | U. S. Shipping Board. |
| 216397 | LKTG | St. s. | 1 | 1 | MEXCOIL..... | 1,370 | 700 | 242.5 | 30.9 | 10.7 | 1918 | Violet, La..... | Los Angeles, Cal..... | Pan-American Petroleum Transport Co. |
| 216398 | LKTH | St. s. | 2 | 2 | Wasco..... | 3,044 | 1,753 | 276.8 | 46.0 | 24.2 | 1918 | Portland, Ore..... | Portland, Ore..... | U. S. Shipping Board. |
| 216399 | LKTJ | St. s. | 1 | 2 | LAKE NARKA..... | 2,367 | 1,471 | 251.0 | 43.5 | 24.2 | 1918 | Cleveland, Ohio..... | Cleveland, Ohio..... | Do. |
| 216400 | LKTM | St. s. | 1 | 2 | LAKE FERNWOOD..... | 2,013 | 1,245 | 251.0 | 43.5 | 20.0 | 1918 | Do. | Do. | Do. |
| 216401 | LKTN | St. s. | 1 | 2 | Nacogdoches..... | 2,628 | 1,542 | 265.6 | 46.5 | 24.5 | 1918 | Houston, Tex..... | Houston, Tex..... | Do. |
| 216402 | LKTP | St. s. | 1 | 1 | HIRAN..... | 2,873 | 1,658 | 309.2 | 48.2 | 21.5 | 1918 | Wilmington, Del..... | Wilmington, Del..... | Do. |
| 216403 | LKTP | St. s. | 1 | 1 | LAKE ANNETTE..... | 2,177 | 1,287 | 250.5 | 43.7 | 20.4 | 1918 | Manitowoc, Wis..... | Milwaukee, Wis..... | Do. |
| 216404 | LKTR | St. s. | 1 | 1 | LAKE LOUISE..... | 2,242 | 1,362 | 253.5 | 43.5 | 22.5 | 1918 | Ashland, Ohio..... | Cleveland, Ohio..... | Do. |
| 216409 | LKTS | St. s. | 1 | 2 | LAKE PORTAGE..... | 1,098 | 1,175 | 251.0 | 43.6 | 18.1 | 1918 | Duluth, Minn..... | Duluth, Minn..... | Do. |
| 216413 | LKTV | St. s. | 1 | 3 | MANGORE..... | 4,066 | 2,416 | 357.3 | 50.3 | 24.5 | 1918 | Sparrows Point, Md..... | New York, N. Y..... | Ore S. S. Corp. |
| 216415 | LKTW | St. s. | 2 | 0 | WEST ALSEK..... | 5,573 | 4,132 | 409.0 | 54.2 | 27.1 | 1918 | Seattle, Wash..... | Seattle, Wash..... | U. S. Shipping Board. |
| 216421 | LKVB | *Sch. | 1 | 3 | Northern No. 30..... | 1,204 | 1,198 | 215.5 | 40.5 | 10.3 | 1918 | South Jacksonville, Fla. | Jacksonville, Fla..... | Do. |
| 216424 | LKVC | St. s. | 1 | 1 | LAKE CHARLOTTE..... | 2,239 | 1,341 | 253.5 | 43.5 | 22.5 | 1918 | Ashland, Ohio..... | Cleveland, Ohio..... | Do. |
| 107301 | LKVD | St. s. | 1 | 2 | Ansou M. Bangs..... | 178 | 68 | 101.0 | 23.0 | 12.2 | 1897 | Wilmington, Del..... | New York, N. Y..... | Robert R. Velle. |
| 216434 | LKVF | Sch. | 2 | 4 | Augustus G. Hilton..... | 1,652 | 1,412 | 223.6 | 41.6 | 21.0 | 1918 | Boston, Mass..... | Boston, Mass..... | Atlantic Coast Co. (Inc.) |
| 216437 | LKVG | St. s. | 1 | 2 | LAKE WASHBURN..... | 2,121 | 1,225 | 251.0 | 43.7 | 19.2 | 1918 | Superior, Wis..... | Duluth, Minn..... | U. S. Shipping Board. |
| 115822 | LKVH | St. s. | 1 | 2 | Strom King..... | 174 | 87 | 109.6 | 21.0 | 11.8 | 1882 | Philadelphia, Pa..... | Philadelphia, Pa..... | A. S. Hughes Sons Towing & Transp. Co. |

† Cement.

SEAGOING VESSELS, ARRANGED IN THE ORDER OF SIGNAL LETTERS—Continued.

[Steel vessels in SMALL CAPITALS, Iron in *Italics*, wood in roman.]

| Official No. | Signal letters. | Rig | Decks. | Masts. | Name of vessel. | Gross tonnage. | Net tonnage. | Length. | Breadth. | Depth. | When built. | Where built. | Home port (where permanent document issues). | Name of managing or principal owner. |
|--------------|-----------------|--------|--------|--------|-------------------------|----------------|--------------|--------------|--------------|--------------|-------------|----------------------|--|--------------------------------------|
| | | | | | | | | <i>Feet.</i> | <i>Feet.</i> | <i>Feet.</i> | | | | |
| 216438 | LKVJ | St. s. | 3 | 2 | SANTA OLIVIA..... | 6,421 | 3,877 | 404.6 | 63.9 | 26.2 | 1918 | Philadelphia, Pa.... | New York, N. Y.... | Atlantic & Pacific S. S. Co. |
| 216445 | LKVM | St. s. | 2 | 2 | ACCOMAC..... | 5,898 | 4,450 | 410.0 | 64.4 | 27.2 | 1918 | Los Angeles, Cal.... | Los Angeles, Cal.... | U. S. Shipping Board. |
| 216446 | LKVN | St. s. | 2 | 2 | WESTERN OCEAN..... | 5,869 | 3,579 | 409.8 | 64.2 | 27.7 | 1918 | Portland, Ore..... | Portland, Ore..... | Do. |
| 216451 | LKVP | St. s. | 3 | 1 | LANCASTER..... | 7,699 | 5,593 | 434.3 | 67.7 | 27.1 | 1918 | Chester, Pa..... | Philadelphia, Pa.... | Do. |
| 216452 | LKVQ | Ga. s. | 2 | 2 | Libby Maine..... | 1,811 | 1,458 | 226.0 | 44.1 | 20.7 | 1918 | N. Portland, Ore.... | San Francisco, Cal.. | Libby, McNeill & Libby. |
| 216454 | LKVR | St. s. | 1 | 1 | LAKE CHELAN..... | 2,010 | 1,227 | 252.0 | 43.5 | 18.9 | 1918 | Toledo, Ohio..... | Toledo, Ohio..... | U. S. Shipping Board. |
| 216455 | LKVS | St. s. | 2 | 3 | FRESNO..... | 6,002 | 4,494 | 402.6 | 63.0 | 32.0 | 1918 | Oakland, Cal.... | San Francisco, Cal.. | Do. |
| 216456 | LKVT | St. s. | 3 | 2 | H. M. FLAGLER..... | 8,207 | 6,183 | 461.6 | 60.0 | 27.0 | 1918 | Newport News, Va.. | New York N. Y.... | Standard Oil Co. (N. J.). |
| 216461 | LKVW | St. s. | 3 | 2 | EASERN SUN..... | 5,851 | 4,581 | 383.9 | 61.1 | 25.6 | 1918 | Kobe, Japan..... | Seattle, Wash..... | U. S. Shipping Board. |
| 216464 | LKWB | Ga. s. | 1 | 4 | Pochiney..... | 1,586 | 1,201 | 230.1 | 44.1 | 18.5 | 1918 | Portland, Ore..... | New York, N. Y.... | A. Naphygl. |
| 216465 | LKW0 | St. s. | 2 | 0 | WESTERN SEA..... | 5,813 | 4,317 | 409.5 | 64.2 | 27.0 | 1918 | Seattle, Wash..... | Seattle, Wash..... | U. S. Shipping Board. |
| 216466 | LKWD | St. s. | 2 | 0 | CAPE ROMAIN..... | 4,992 | 3,085 | 376.4 | 52.3 | 27.0 | 1918 | Sparrows Point, Md. | Baltimore, Md..... | Do. |
| 216467 | LKWF | Ga. s. | 1 | 2 | Hella Silva..... | 140 | 77 | 107.6 | 25.1 | 11.8 | 1918 | Essex, Mass..... | Gloucester, Mass... | Gorton-Pew Vessels Co. |
| 216468 | LKWG | St. s. | 1 | 2 | O. A. Hermanson... | 333 | 47 | 126.3 | 28.2 | 14.3 | 1918 | Madisonville, La... | New York, N. Y.... | Southern Oil & Transport Corp. |
| 216469 | LKWH | Ga. s. | 1 | 4 | Elvira Stolt..... | 812 | 622 | 187.6 | 36.0 | 15.2 | 1918 | Portland, Ore..... |do..... | Pacific Motor Schooner Corp. |
| 216477 | LKWJ | *Sch. | 1 | 2 | Cohansey..... | 807 | 734 | 179.2 | 34.7 | 15.6 | 1918 | Baltimore, Md..... | Philadelphia, Pa.... | Reading Co. (Inc.). |
| 216473 | LKWM | Ga. s. | 1 | 5 | City of Beaumont... | 2,014 | 1,802 | 254.2 | 45.6 | 22.4 | 1918 | Orange, Tex..... | Gulfport, Miss..... | City of Beaumont Ship Co. |
| 216482 | LKWN | St. s. | 2 | 2 | EASTERN CHIEF..... | 4,660 | 3,578 | 359.0 | 61.1 | 25.9 | 1917 | Uruga, Japan..... | Seattle, Wash..... | U. S. Shipping Board. |
| 216481 | LKWP | St. s. | 1 | 2 | LAKE MARY..... | 2,292 | 1,367 | 253.5 | 43.8 | 20.4 | 1918 | Ecorse, Mich..... | Detroit, Mich..... | Do. |
| 216483 | LKWQ | St. s. | 1 | 2 | LAKE DARAGA..... | 2,371 | 1,447 | 250.2 | 43.8 | 22.2 | 1918 | Wyandotte, Mich... |do..... | Do. |
| 216488 | LKWR | St. s. | 1 | 1 | GARIBALDI..... | 2,873 | 1,658 | 309.2 | 48.2 | 21.5 | 1918 | Wilmington, Del... | Wilmington, Del... | Do. |
| 216489 | LKWS | St. s. | 2 | 2 | WAKULLA..... | 5,898 | 4,450 | 410.0 | 64.4 | 27.2 | 1918 | Los Angeles, Cal.. | Los Angeles, Cal.. | Do. |
| 216490 | LKWT | St. s. | 1 | 1 | Biloxi..... | 3,021 | 1,756 | 272.9 | 40.1 | 24.1 | 1918 | Portland, Ore..... | Portland, Ore..... | Do. |
| 216491 | LKWV | St. s. | 2 | 0 | VITTORIO EMMANUELE III. | 4,855 | 3,601 | 380.0 | 63.2 | 27.0 | 1918 | Seattle, Wash..... | Seattle, Wash..... | Do. |
| 216500 | LMBO | St. s. | 2 | 0 | WEST APAUM..... | 5,573 | 4,132 | 409.6 | 64.2 | 27.1 | 1918 |do..... |do..... | Do. |
| 216501 | LMBD | St. s. | 1 | 2 | LAKE CONESES..... | 2,292 | 1,367 | 253.5 | 43.8 | 20.4 | 1918 | Ecorse, Mich..... | Detroit, Mich..... | Do. |
| 216507 | LMBF | Sch. | 1 | 5 | Rose Mahoney..... | 2,051 | 1,933 | 200.7 | 48.3 | 22.4 | 1918 | Benecla, Cal..... | San Francisco, Cal.. | Andrew F. Mahoney. |
| 216508 | LMBG | St. s. | 2 | 3 | W. M. BURTON..... | 7,170 | 5,391 | 435.0 | 60.0 | 32.0 | 1918 | Alameda, Cal..... | Philadelphia, Pa.... | Atlantic Refining Co. |
| 216512 | LMBH | St. s. | 1 | 2 | POINT BONITA..... | 2,675 | 1,669 | 289.0 | 44.1 | 19.0 | 1918 | Portland, Ore..... | Portland, Ore..... | U. S. Shipping Board. |
| 216513 | LMBJ | St. s. | 1 | 2 | ABSECON..... | 3,372 | 1,929 | 318.5 | 49.5 | 24.2 | 1918 | Camden, N. J..... | Philadelphia, Pa.... | Do. |
| 216514 | LMBK | St. s. | 2 | 2 | MINOLA..... | 2,576 | 1,507 | 298.6 | 40.0 | 22.9 | 1918 |do..... |do..... | Do. |
| 216516 | LMBN | *Sch. | 1 | 2 | CHAGRES..... | 1,161 | 1,132 | 205.3 | 31.0 | 22.8 | 1918 |do..... | Fort Arthur, Tex... | Magnolia Petroleum Co. |
| 216521 | LMBP | St. s. | 2 | 2 | Quidno..... | 3,019 | 1,737 | 275.2 | 46.0 | 24.2 | 1918 | North Bend, Ore... | Marshfield, Ore... | Do. |
| 216522 | LMBQ | St. s. | 1 | 2 | LAKE LEDAN..... | 2,369 | 1,432 | 251.0 | 43.7 | 22.2 | 1918 | Superior, Wis..... | Duluth, Minn..... | Do. |
| 216525 | LMBR | St. s. | 2 | 2 | WESTERN CHIEF..... | 5,869 | 3,579 | 409.8 | 64.2 | 27.7 | 1918 | Portland, Ore..... | Portland, Ore..... | Do. |
| 216529 | LMBT | St. s. | 2 | 2 | GLEN WHITE..... | 5,438 | 3,349 | 368.6 | 55.2 | 30.5 | 1918 | Greenville, N. J... | Philadelphia, Pa.... | Do. |
| 216528 | LMBV | St. s. | 1 | 1 | LAKE CATHERINE..... | 2,016 | 1,193 | 252.0 | 43.5 | 18.9 | 1918 | Toledo, Ohio..... | Toledo, Ohio..... | Do. |
| 216535 | LMBW | St. s. | 1 | 2 | POINT LOBOS..... | 2,670 | 1,664 | 289.0 | 44.1 | 19.0 | 1918 | Portland, Ore..... | Portland, Ore..... | Do. |
| 216530 | LMCB | St. s. | 2 | 2 | POLAR SEA..... | 4,120 | 2,500 | 339.3 | 49.1 | 20.3 | 1918 | Baltimore, Md..... | Baltimore, Md..... | Do. |
| 216543 | LMCD | St. s. | 2 | 2 | Eastern Star..... | 4,330 | 3,282 | 344.2 | 49.9 | 25.2 | 1918 | Innoshima, Japan... | New York, N. Y.... | Do. |
| 216537 | LMCF | St. s. | 1 | 2 | LAKE HARNEY..... | 2,013 | 1,242 | 251.0 | 43.5 | 20.0 | 1918 | Lorain, Ohio..... | Cleveland, Ohio.... | Do. |
| 216538 | LMCG | St. s. | 1 | 2 | LAKE WIMCO..... | 2,013 | 1,242 | 251.0 | 43.5 | 20.0 | 1918 |do..... |do..... | Do. |
| 216539 | LMCH | St. s. | 1 | 2 | LAKE DUNCAN..... | 2,367 | 1,471 | 251.0 | 43.5 | 24.2 | 1918 | Cleveland, Ohio.... |do..... | Do. |
| 216540 | LMCJ | St. s. | 1 | 2 | LAKE YEMASSEE..... | 2,319 | 1,431 | 250.3 | 43.5 | 22.6 | 1918 | Chicago, Ill..... | Chicago, Ill..... | Do. |
| 216541 | LMCK | St. s. | 3 | 3 | LIBERATOR..... | 7,951 | 6,027 | 410.0 | 60.0 | 29.0 | 1918 | San Francisco, Cal.. | San Francisco, Cal.. | Do. |
| 216546 | LMCN | Sch. | 1 | 3 | Frederick J. Lovatt. | 510 | 416 | 149.3 | 34.2 | 14.4 | 1918 | Boothbay Harbor, Me. | New York, N. Y.... | William H. Knox. |

SIGNAL LETTERS AWARDED FROM JULY 1 TO OCTOBER 28, 1918.

| | | | | | | | | | | | | | | |
|--------|------|--------|---|---|--------------------|-------|-------|-------|------|------|------|---------------------|----------------------|---------------------------|
| 216549 | LMCP | St. s. | 2 | 0 | WEST COHAS..... | 6,087 | 4,678 | 409.6 | 64.2 | 27.1 | 1918 | Seattle, Wash..... | Seattle, Wash..... | U. S. Shipping Board. |
| 216550 | LMCQ | St. s. | 2 | 2 | Ksoto..... | 3,017 | 1,752 | 272.9 | 46.1 | 24.1 | 1918 | Portland, Ore..... | Portland, Ore..... | Do. |
| 216556 | LMCR | St. s. | 1 | 2 | LAKE DAMITA..... | 2,371 | 1,447 | 250.2 | 43.8 | 22.2 | 1918 | Wyandotte, Mich... | Detroit, Mich..... | Do. |
| 216557 | LMCS | St. s. | 2 | 3 | ALLOWAY..... | 6,165 | 4,615 | 402.6 | 63.0 | 32.0 | 1918 | Oakland, Cal..... | San Francisco, Cal.. | Do. |
| 216563 | LMCT | St. s. | 2 | 0 | WESTFORD..... | 5,620 | 4,233 | 409.5 | 64.2 | 27.4 | 1918 | Seattle, Wash..... | Seattle, Wash..... | Do. |
| 216564 | LMCV | St. s. | 2 | 0 | Blandon..... | 3,017 | 1,752 | 272.9 | 46.1 | 24.1 | 1918 | Portland, Ore..... | Portland, Ore..... | Do. |
| 216564 | LMCV | St. s. | 2 | 2 | OREN..... | 6,028 | 3,777 | 403.3 | 49.2 | 27.1 | 1918 |do..... | Veggas, Germany. | Do. |
| 202863 | LMOW | St. s. | 2 | 2 | FIREBORN..... | 7,117 | 4,431 | 449.1 | 67.2 | 34.0 | 1918 | Sparrows Point, Md. |do..... | Oro S. S. Corp. |
| 216565 | LMDB | St. s. | 1 | 3 | H. B. Lovejoy..... | 1,067 | 768 | 202.0 | 40.1 | 16.2 | 1918 | Seattle, Wash..... | Seattle, Wash..... | Northwestern Shipping Co. |
| 216542 | LMDO | St. s. | 1 | 3 | H. B. Lovejoy..... | 1,067 | 768 | 202.0 | 40.1 | 16.2 | 1918 | Seattle, Wash..... | Seattle, Wash..... | Do. |
| 216569 | LMDF | St. s. | 1 | 2 | LAKE JANET..... | 2,292 | 1,367 | 253.5 | 43.8 | 20.4 | 1918 | Ecorse, Mich..... | Detroit, Mich..... | U. S. Shipping Board. |
| 216570 | LMDG | St. s. | 1 | 2 | LAKE SILVER..... | 2,292 | 1,367 | 253.5 | 43.8 | 20.4 | 1918 |do..... |do..... | Do. |
| 216576 | LMDH | St. s. | 1 | 2 | Wishkah..... | 2,024 | 1,718 | 272.1 | 48.8 | 25.7 | 1918 | Aberdeen, Wash... | Seattle, Wash..... | Do. |
| 216572 | LMDI | St. s. | 2 | 2 | WAMPUM..... | 5,898 | 4,450 | 410.0 | 64.4 | 27.3 | 1918 | Los Angeles, Cal.. | Los Angeles, Cal.. | Do. |
| 216571 | LMDJ | St. s. | 1 | 1 | LAKE FRANCES..... | 2,016 | 1,193 | 252.0 | 43.5 | 18.9 | 1918 | Toledo, Ohio..... | Toledo, Ohio..... | Do. |
| 216571 | LMDK | St. s. | 1 | 1 | LAKE FRANCES..... | 2,016 | 1,193 | 252.0 | 43.5 | 18.9 | 1918 | Toledo, Ohio..... | Toledo, Ohio..... | Do. |
| 216577 | LMDN | Ga. s. | 2 | 2 | Alabama..... | 2,088 | 1,654 | 253.7 | 46.1 | 23.5 | 1918 | Seattle, Wash..... | Mobile, Ala..... | J. M. Scott. |

SIGNAL LETTERS AWARDED FROM JULY 1 TO OCTOBER 28, 1918—Continued.

[Steel vessels in SMALL CAPITALS, Iron in *italics*, wood in roman.]

| Official No. | Signal letters. | Rig. | Decks. | Mast. | Name of vessel. | Gross tonnage. | Net tonnage. | Length. | Breadth. | Depth. | When built. | Where built. | Home port (where permanent document issues). | Name of managing or principal owner. |
|--------------|-----------------|--------|--------|-------|------------------------|----------------|--------------|-----------------------|----------------------|---------------------|-------------|----------------------------|--|--------------------------------------|
| 216580 | LMDQ | Ga. s. | 1 | 2 | LANCASTER..... | 141 | 76 | <i>Feet.</i> 109.4 | <i>Feet.</i> 19.9 | <i>Feet.</i> 8.4 | 1918 | Weoms, Va..... | Reedville, Va..... | Bellows & Squires Co. (Inc.) |
| 216581 | LMDR | Ga. s. | 1 | 2 | Martin..... | 141 | 76 | 109.4 | 19.9 | 8.4 | 1918 |do..... |do..... | Do. |
| 216582 | LMDS | Ga. s. | 1 | 2 | Richmond..... | 141 | 76 | 109.4 | 19.9 | 8.4 | 1918 |do..... |do..... | Do. |
| 216583 | LMDT | Ga. s. | 1 | 2 | Swanson..... | 141 | 76 | 109.4 | 19.9 | 8.4 | 1918 |do..... |do..... | Do. |
| 216584 | LMDV | St. s. | 2 | 2 | SAGADAHOC..... | 6,846 | 5,098 | 420.5 | 51.2 | 31.4 | 1918 | Bath, Me..... | Bath, Me..... | U. S. Shipping Board. |
| 216586 | LMDW | Ga. s. | 1 | 1 | MOHAWK..... | 369 | 274 | 145.0 | 23.3 | 12.0 | 1918 | Jacksonville, Fla..... | Port Arthur, Tex..... | Gulf Refining Co. |
| 216587 | LMFB | St. s. | 1 | 2 | LAKE MARKHAM..... | 1,938 | 1,171 | 251.0 | 43.6 | 18.1 | 1918 | Duluth, Minn..... | Duluth, Minn..... | U. S. Shipping Board. |
| 216588 | LMFC | St. s. | 1 | 2 | Quinault..... | 2,531 | 1,496 | 284.6 | 46.1 | 24.0 | 1918 | Tacoma, Wash..... | Seattle, Wash..... | Do. |
| 216589 | LMFD | St. s. | 1 | 0 | CHEBAULP..... | 4,839 | 3,588 | 380.6 | 53.1 | 27.0 | 1918 |do..... |do..... | Do. |
| 216590 | LMFG | St. s. | 2 | 2 | Oakwood..... | 1,951 | 1,331 | 242.1 | 42.0 | 24.3 | 1918 | Bellingham, Wash..... |do..... | Pacific American Fisheries. |
| 216598 | LMFH | St. s. | 2 | 2 | WASAIK..... | 6,000 | 4,552 | 410.0 | 54.4 | 27.2 | 1918 | Los Angeles, Cal..... | Los Angeles, Cal..... | U. S. Shipping Board. |
| 216600 | LMFJ | St. s. | 1 | 2 | LAKE BENGOW..... | 2,368 | 1,445 | 250.5 | 43.8 | 22.2 | 1918 | Wyandotte, Mich..... | Detroit, Mich..... | Do. |
| 216602 | LMFK | St. s. | 2 | 2 | Bollston..... | 3,017 | 1,762 | 272.9 | 46.1 | 24.1 | 1918 | Portland, Ore..... | Portland, Ore..... | Do. |
| 216607 | LMFP | St. s. | 2 | 2 | MONTCLAIR..... | 4,773 | 2,907 | 377.0 | 52.0 | 26.8 | 1918 | Shooter Island, N. Y..... | New York, N. Y..... | Do. |
| 216608 | LMFQ | St. s. | 3 | 1 | J. A. BOSTWICK..... | 7,929 | 5,866 | 455.2 | 60.0 | 26.4 | 1918 | Wilmington, Del..... | Wilmington, Del..... | Do. |
| 216609 | LMFR | St. s. | 1 | 2 | LAKE PEARL..... | 2,292 | 1,367 | 253.5 | 43.8 | 20.4 | 1918 | Ecorse, Mich..... | Detroit, Mich..... | Do. |
| 216610 | LMFS | St. s. | 2 | 1 | ALLENTOWN..... | 4,938 | 2,965 | 304.9 | 51.0 | 29.5 | 1918 | Gloucester City, N. J..... | Philadelphia, Pa..... | Do. |
| 216612 | LMFT | St. s. | 2 | 3 | ANIWA..... | 6,165 | 4,615 | 402.6 | 53.0 | 32.0 | 1918 | Oakland, Cal..... | San Francisco, Cal..... | Do. |
| 216617 | LMFV | St. s. | 3 | 2 | EASTERN SEA..... | 5,838 | 4,403 | 384.0 | 51.1 | 25.6 | 1918 | Kobe, Japan..... | Seattle, Wash..... | Do. |
| 216620 | LMFW | St. s. | 2 | 0 | WEST EKONK..... | 6,056 | 4,678 | 409.6 | 51.2 | 27.1 | 1918 | Seattle, Wash..... |do..... | Do. |
| 216615 | LMGB | St. s. | 2 | 2 | ELDORADO..... | 2,310 | 1,625 | 245.6 | 42.0 | 24.1 | 1918 | Long Beach, Cal..... | San Francisco, Cal..... | Western Transport Co. (Inc.) |
| 216616 | LMGC | St. s. | 1 | 1 | LAKE GREENWOOD..... | 2,150 | 1,286 | 250.5 | 43.7 | 20.4 | 1918 | Manitowoc, Wis..... | Milwaukee, Wis..... | U. S. Shipping Board. |
| 216621 | LMGD | St. s. | 1 | 2 | Accoma..... | 2,551 | 1,528 | 207.3 | 46.0 | 23.6 | 1918 | Kearny, N. J..... | Nowark, N. J..... | Do. |
| 216627 | LMGF | St. s. | 2 | 2 | WESTERN SPIRIT..... | 5,869 | 3,570 | 409.8 | 54.2 | 27.7 | 1918 | Portland, Ore..... | Portland, Ore..... | Do. |
| 216630 | LMGH | Sch. | 2 | 4 | Hesper..... | 1,348 | 1,231 | 210.2 | 41.0 | 20.4 | 1918 | South Somersot, Mass..... | Boston, Mass..... | Rogers & Webb. |
| 216631 | LMGJ | St. s. | 2 | 2 | WESTERN LIGHT..... | 5,869 | 3,570 | 409.8 | 54.2 | 27.7 | 1918 | Portland, Ore..... | Portland, Ore..... | U. S. Shipping Board. |
| 216632 | LMGK | St. s. | 2 | 2 | Calusa..... | 3,017 | 1,762 | 272.0 | 46.1 | 24.1 | 1918 |do..... |do..... | Do. |
| 216636 | LMGN | Ga. s. | 2 | 4 | Admiral Sims..... | 1,929 | 1,612 | 249.2 | 44.6 | 21.1 | 1918 | Seattle, Wash..... | Portland, Me..... | Pacific Alaska Navigation Co. |
| 216645 | LMGP | Ga. s. | 1 | 3 | Maria..... | 407 | 310 | 136.4 | 30.6 | 11.8 | 1918 | Pensacola, Fla..... | New York, N. Y..... | Maria Motorschooner Co. (Inc.) |
| 216646 | LMGQ | St. s. | 1 | 1 | LAKE HARRIS..... | 2,217 | 1,340 | 253.5 | 43.5 | 22.5 | 1918 | Ashtabula, Ohio..... | Cleveland, Ohio..... | U. S. Shipping Board. |
| 216647 | LMGR | Ga. s. | 1 | 2 | Pioneer..... | 233 | 128 | 129.1 | 22.7 | 12.0 | 1918 | Essex, Mass..... | Gloucester, Mass..... | O. H. Gilbert. |
| 216648 | LMGS | Ga. s. | 1 | 4 | David Cohen..... | 754 | 491 | 176.0 | 37.5 | 14.7 | 1918 | Dennysville, Me..... | New York, N. Y..... | D. C. Navigation Corp. |
| 216653 | LMGT | St. s. | 1 | 2 | Kaskaskia..... | 2,034 | 1,723 | 273.0 | 48.9 | 25.6 | 1918 | Aberdeen, Wash..... | Seattle, Wash..... | U. S. Shipping Board. |
| 216656 | LMGV | St. s. | 1 | 2 | POINT JUDITH..... | 2,670 | 1,684 | 289.0 | 44.1 | 19.0 | 1918 | Portland, Ore..... | Portland, Ore..... | Do. |
| 216657 | LMGW | St. s. | 1 | 2 | LAKE BLANCHESTER..... | 2,346 | 1,436 | 251.0 | 43.5 | 24.2 | 1918 | Cleveland, Ohio..... | Cleveland, Ohio..... | Do. |
| 216662 | LMHB | Ga. s. | 3 | 4 | George H. Barnes..... | 1,620 | 1,260 | 205.8 | 41.5 | 19.6 | 1918 | Jacksonville, Fla..... | New York, N. Y..... | E. G. Potter. |
| 216663 | LMHC | St. s. | 1 | 2 | LAKE GAKONA..... | 2,368 | 1,445 | 250.5 | 43.8 | 22.2 | 1918 | Wyandotte, Mich..... | Detroit, Mich..... | U. S. Shipping Board. |
| 216664 | LMHD | St. s. | 2 | 0 | WEST GAMHO..... | 6,087 | 4,079 | 409.6 | 54.2 | 27.1 | 1918 | Seattle, Wash..... | Seattle, Wash..... | Do. |
| 216666 | LMHF | St. s. | 1 | 0 | Bertha II..... | 96 | 47 | 81.6 | 10.2 | 9.2 | 1918 | Galveston, Tex..... | Galveston, Tex..... | Bowers Southern Dredging Co. (Inc.) |
| 216667 | LMHG | St. s. | 2 | 1 | CAPE LOOKOUT..... | 4,988 | 3,085 | 378.4 | 52.3 | 27.0 | 1918 | Sparrows Point, Md..... | Baltimore, Md..... | U. S. Shipping Board. |
| 216669 | LMHJ | St. s. | 1 | 2 | LAKE BLEDSOE..... | 2,316 | 1,368 | 251.0 | 43.5 | 22.4 | 1918 | Buffalo, N. Y..... | Buffalo, N. Y..... | Do. |
| 216678 | LMHK | St. s. | 1 | 2 | LAKE LESA..... | 2,352 | 1,428 | 231.0 | 43.7 | 23.2 | 1918 | Superior, Wis..... | Duluth, Minn..... | Do. |
| 216679 | LMHN | St. s. | 1 | 2 | Coyote..... | 2,551 | 1,528 | 207.3 | 46.0 | 23.8 | 1918 | Kearny, N. J..... | Newark, N. J..... | Do. |
| 216680 | LMHP | St. s. | 1 | 2 | MIDDLEBURY..... | 2,585 | 1,469 | 238.9 | 44.0 | 19.7 | 1918 | Wilmington, Del..... | Wilmington, Del..... | Do. |
| 216685 | LMHQ | St. s. | 1 | 2 | Wahkiakum..... | 2,528 | 1,465 | 284.7 | 46.2 | 24.1 | 1918 | Tacoma, Wash..... | Tacoma, Wash..... | Do. |
| 216687 | LMHS | St. s. | 2 | 3 | Katla..... | 2,230 | 1,358 | 229.8 | 44.7 | 25.9 | 1918 | Portland, Ore..... | Portland, Ore..... | Katla Steamship Corp. |
| 216692 | LMHT | St. s. | 1 | 2 | John L. Cann..... | 165 | 77 | 97.8 | 19.8 | 9.0 | 1891 | Yarmouth, Nova Scotia..... | New York, N. Y..... | American Star Line (Inc.) |
| 216698 | LMHV | St. s. | 1 | 2 | LAKE YAHARA..... | 2,338 | 1,431 | 250.5 | 43.5 | 22.6 | 1918 | Chicago, Ill..... | Chicago, Ill..... | U. S. Shipping Board. |
| 216701 | LMHW | St. s. | 2 | 2 | Kelley..... | 3,017 | 1,733 | 275.2 | 46.0 | 24.2 | 1918 | North Bend, Ore..... | Marshfield, Ore..... | Do. |
| 216702 | LMJB | St. s. | 1 | 2 | Bella..... | 2,620 | 1,548 | 265.5 | 46.2 | 23.9 | 1918 | Wilmington, Cal..... | Los Angeles, Cal..... | Do. |
| 216703 | LMJC | St. s. | 2 | 2 | Moritz..... | 3,019 | 1,752 | 272.9 | 46.1 | 24.1 | 1918 | Portland, Ore..... | Portland, Ore..... | Do. |
| 216704 | LMJD | St. s. | 2 | 2 | WEST COAST..... | 5,688 | 3,467 | 409.8 | 54.2 | 27.7 | 1918 |do..... |do..... | Do. |
| 216706 | LMJE | St. s. | 3 | 2 | EASTERN QUEEN..... | 6,707 | 4,474 | 384.0 | 51.1 | 25.6 | 1918 | Kobe, Japan..... | Seattle, Wash..... | Do. |
| 216707 | LMJF | *Slip. | 1 | 1 | CHOCTAW..... | 369 | 347 | 145.0 | 23.3 | 12.0 | 1918 | Jacksonville, Fla..... | Port Arthur, Tex..... | Gulf Refining Co. |
| 216706 | LMJG | Sch. | 2 | 4 | Isabel C. Harriss..... | 1,078 | 988 | 193.2 | 40.0 | 19.2 | 1918 | Wilmington, N. C..... | New York, N. Y..... | Pyne Co. (Inc.) |
| 216709 | LMJK | St. s. | 2 | 0 | MASUDA..... | 4,844 | 3,605 | 380.6 | 53.1 | 27.0 | 1918 | Seattle, Wash..... | Tacoma, Wash..... | U. S. Shipping Board. |
| 77543 | LMJN | St. s. | 1 | 0 | John G. Chandler..... | 110 | 56 | 91.0 | 20.2 | 11.4 | 1902 | Bath, Me..... | New York, N. Y..... | L. Boyer's Sons Co. (Inc.) |
| 216711 | LMJP | St. s. | 2 | 2 | Yehama..... | 3,129 | 1,838 | 273.3 | 45.4 | 24.2 | 1918 | Wilmington, Cal..... | Los Angeles, Cal..... | U. S. Shipping Board. |
| 216712 | LMJQ | Ga. s. | 1 | 4 | Adrien Badin..... | 1,622 | 1,238 | 235.8 | 44.1 | 19.2 | 1918 | Portland, Ore..... | Portland, Ore..... | Peninsula Shipbuilding Co. |
| 216716 | LMJR | St. s. | 1 | 2 | LAKE ORMOC..... | 2,368 | 1,445 | 250.5 | 43.8 | 22.2 | 1918 | Wyandotte, Mich..... | Detroit, Mich..... | U. S. Shipping Board. |
| 216717 | LMJS | St. s. | 1 | 2 | LAKE ECKHART..... | 2,337 | 1,432 | 251.0 | 43.5 | 24.2 | 1918 | Lorain, Ohio..... | Cleveland, Ohio..... | Do. |
| 216718 | LMJT | St. s. | 1 | 2 | LAKE PEPIN..... | 1,997 | 1,172 | 251.0 | 43.6 | 18.1 | 1918 | Duluth, Minn..... | Duluth, Minn..... | Do. |
| 216720 | LMJV | St. s. | 2 | 2 | Andra..... | 2,550 | 1,501 | 266.1 | 46.2 | 23.9 | 1918 | Portland, Me..... | Portland, Me..... | Do. |

SIGNAL LETTERS AWARDED FROM JULY 1 TO OCTOBER 28, 1918—Continued.

[Steel vessels in SMALL CAPITALS, Iron in *italics*, wood in roman.]

| Official No. | Signal letters. | Rig. | Decks. | Masts. | Name of vessel. | Gross tonnage. | Net tonnage. | Length. | Breadth. | Depth. | When built. | Where built. | Home port (where permanent document issues). | Name of managing or principal owner. |
|--------------|-----------------|--------|--------|--------|-----------------------|----------------|--------------|--------------|--------------|--------------|-------------|------------------------|--|--|
| | | | | | | | | <i>Feet.</i> | <i>Feet.</i> | <i>Feet.</i> | | | | |
| 216727 | LMJW | St. s. | 1 | 2 | CRAWL KEYS..... | 2,308 | 1,378 | 233.5 | 43.8 | 20.4 | 1918 | Ecorse, Mich. | Detroit, Mich. | U. S. Shipping Board. |
| 216729 | LMKB | St. s. | 2 | 2 | DUIBARU..... | 1,207 | 1,752 | 272.9 | 46.1 | 24.2 | 1918 | Portland, Ore. | Portland, Ore. | Do. |
| 216730 | LMKO | St. s. | 2 | 2 | EASTERN KING..... | 3,104 | 2,313 | 304.8 | 43.8 | 25.2 | 1918 | Hatfield, Wash. | Seattle, Wash. | Do. |
| 216737 | LMKD | St. s. | 2 | 0 | WEST GOTOSKA..... | 6,087 | 4,679 | 409.6 | 54.2 | 27.1 | 1918 | Seattle, Wash. | Seattle, Wash. | Do. |
| 216738 | LMKF | St. s. | 1 | 1 | LAKE PLEASANT..... | 2,221 | 1,344 | 233.5 | 43.5 | 22.5 | 1918 | Ashland, Ohio | Cleveland, Ohio | Do. |
| 216739 | LMKO | St. s. | 1 | 1 | LAKE MONROE..... | 2,150 | 1,286 | 233.5 | 43.7 | 20.4 | 1918 | Manitowish, Wis. | Milwaukee, Wis. | Do. |
| 216741 | LMKH | St. s. | 1 | 2 | LAKE BLOOMINGTON..... | 2,342 | 1,413 | 250.5 | 43.5 | 22.6 | 1918 | Chicago, Ill. | Chicago, Ill. | Do. |
| 216745 | LMKJ | St. s. | 2 | 2 | Blackford..... | 2,950 | 1,734 | 273.2 | 49.2 | 25.5 | 1918 | Aberdeen, Wash. | Seattle, Wash. | Do. |
| 216747 | LMKN | St. s. | 2 | 0 | MONTRONITE..... | 6,334 | 5,234 | 410.6 | 67.2 | 30.0 | 1918 | Seattle, Wash. | Seattle, Wash. | Do. |
| 216748 | LMKP | St. s. | 2 | 2 | Calala..... | 2,709 | 1,670 | 285.0 | 44.8 | 23.9 | 1918 | Portland, Ore. | Portland, Ore. | Do. |
| 216749 | LMKQ | St. s. | 1 | 2 | POINT ADAMS..... | 2,671 | 1,664 | 289.0 | 44.1 | 19.0 | 1918 | | | Do. |
| 216750 | LMKR | St. s. | 1 | 2 | Manada..... | 2,542 | 1,490 | 266.9 | 46.1 | 21.2 | 1918 | Aberdeen, Wash. | | Do. |
| 216751 | LMKS | St. s. | 1 | 2 | LAKE BORGNE..... | 2,100 | 1,237 | 251.0 | 43.7 | 19.2 | 1918 | Superior, Wis. | Duluth, Minn. | Do. |
| 216754 | LMKT | St. s. | 2 | 2 | WESTERN MAID..... | 5,871 | 3,678 | 409.8 | 54.2 | 27.7 | 1918 | Portland, Ore. | Portland, Ore. | Do. |
| 216758 | LMKV | St. s. | 2 | 2 | LAKE PACHUTA..... | 2,416 | 1,464 | 250.5 | 43.8 | 22.2 | 1918 | Seattle, Wash. | Portland, Ore. | Do. |
| 216760 | LMKW | St. s. | 2 | 2 | WEST GALOC..... | 6,000 | 4,552 | 410.0 | 64.4 | 27.2 | 1918 | Los Angeles, Cal. | Los Angeles, Cal. | Do. |
| 216761 | LMNB | St. s. | 2 | 2 | WEST GALETA..... | 6,000 | 4,552 | 410.0 | 64.4 | 27.2 | 1918 | | | Do. |
| 216763 | LMNC | St. s. | 1 | 2 | Mahaska..... | 2,524 | 1,611 | 205.0 | 46.0 | 23.4 | 1918 | Tacoma, Wash. | Tacoma, Wash. | Do. |
| 216762 | LMND | St. s. | 3 | 3 | VOLUNTEER..... | 7,955 | 6,031 | 410.0 | 50.0 | 29.0 | 1918 | Alameda, Cal. | San Francisco, Cal. | Do. |
| 216765 | LMNF | St. s. | 1 | 2 | Oneco..... | 2,571 | 1,490 | 265.6 | 46.0 | 23.3 | 1918 | Beaumont, Tex. | Port Arthur, Tex. | Beaumont Shipbuilding & Dry Dock Co. (Inc.). |
| 216774 | LMNG | Ga. s. | 1 | 0 | Louise Bryn..... | 821 | 625 | 187.6 | 30.2 | 15.2 | 1918 | Portland, Ore. | New York, N. Y. | Pacific Motorschooner Corp. |
| 216767 | LMNH | St. s. | 2 | 2 | WINDING GULF..... | 5,438 | 3,339 | 368.0 | 55.2 | 30.5 | 1918 | Camden, N. J. | Philadelphia, Pa. | U. S. Shipping Board. |
| 216768 | LMNJ | St. s. | 1 | 0 | J. A. BISSO..... | 246 | 144 | 102.3 | 23.7 | 14.2 | 1900 | Sorel, Quebec. | New Orleans, La. | Bisso Towboat Co. (Inc.). |
| 216770 | LMNK | St. s. | 2 | 1 | O. T. WARING..... | 5,579 | 3,379 | 411.0 | 53.4 | 29.8 | 1918 | Wilmington, Del. | Wilmington, Del. | Bethlehem Shipbuilding Corp. |
| 216775 | LMNP | St. s. | 1 | 2 | LAKE GEDNEY..... | 2,333 | 1,428 | 251.0 | 43.5 | 24.2 | 1918 | Cleveland, Ohio. | Cleveland, Ohio. | U. S. Shipping Board. |
| 216776 | LMNQ | St. s. | 1 | 2 | LAKE AKKRA..... | 2,368 | 1,445 | 250.5 | 43.8 | 22.2 | 1918 | Wyandotte, Mich. | Detroit, Mich. | Do. |
| 216777 | LMNR | St. s. | 2 | 1 | MORRISTOWN..... | 5,138 | 3,040 | 377.0 | 62.0 | 26.8 | 1918 | Shooters Island, N. Y. | New York, N. Y. | Do. |
| 216778 | LMNS | St. s. | 2 | 1 | GALESBURG..... | 5,138 | 3,040 | 377.0 | 62.0 | 26.8 | 1918 | | | Do. |
| 216779 | LMNT | St. s. | 2 | 1 | ENGLEWOOD..... | 5,138 | 3,040 | 377.0 | 62.0 | 26.8 | 1918 | | | Do. |
| 216783 | LMNV | St. s. | 2 | 2 | Wakan..... | 3,019 | 1,752 | 272.0 | 40.1 | 24.1 | 1918 | Portland, Ore. | Portland, Ore. | Do. |
| 216784 | LMNW | St. s. | 2 | 2 | | 3,019 | 1,752 | 272.0 | 40.1 | 24.1 | 1918 | | | Do. |
| 216787 | LMPB | St. s. | 2 | 2 | WESTERN PRIDE..... | 5,688 | 3,407 | 409.8 | 54.2 | 27.7 | 1918 | | | Do. |
| 216785 | LMPC | St. s. | 2 | 0 | WILLEN STAR..... | 5,628 | 4,111 | 409.5 | 51.2 | 27.0 | 1918 | Seattle, Wash. | Seattle, Wash. | Do. |
| 216786 | LMPD | St. s. | 2 | 0 | WEST HOBOMAC..... | 6,087 | 4,679 | 409.8 | 51.2 | 27.1 | 1918 | | | Do. |
| 216788 | LMPE | St. s. | 2 | 3 | W. S. RHEEM..... | 7,277 | 4,371 | 435.0 | 50.0 | 32.0 | 1918 | Alameda, Cal. | San Francisco, Cal. | Do. |
| 216780 | LMPG | St. s. | 1 | 1 | LAKE WINTHROP..... | 2,150 | 1,286 | 250.5 | 43.7 | 20.4 | 1918 | Manitowish, Wis. | Milwaukee, Wis. | Do. |
| 215305 | LMPH | Ga. s. | 1 | 4 | Alla G. Turner..... | 677 | 641 | 175.0 | 37.5 | 12.0 | 1917 | Westlake, La. | Mobile, Ala. | William Vizard. |
| 216789 | LMPJ | Ga. s. | 1 | 4 | Elizabeth Ruth..... | 862 | 600 | 174.8 | 38.4 | 17.1 | 1891 | Biloxi, Miss. | Boston, Mass. | Lever Transportation Co. (Inc.). |
| 216790 | LMPK | St. s. | 1 | 2 | LAKE ELIKO..... | 2,330 | 1,435 | 251.0 | 43.5 | 24.2 | 1918 | Lorain, Ohio. | Cleveland, Ohio. | U. S. Shipping Board. |
| 216791 | LMPN | St. s. | 1 | 2 | La-Forge..... | 2,520 | 1,495 | 268.5 | 46.0 | 20.6 | 1918 | Morgan City, La. | Morgan City, La. | Do. |
| 216793 | LMPQ | St. s. | 3 | 2 | EASTERNER..... | 5,806 | 4,558 | 385.0 | 51.0 | 21.1 | 1913 | Kawasaki, Japan. | San Francisco, Cal. | Do. |
| 216794 | LMPR | St. s. | 1 | 3 | San Diego..... | 1,487 | 835 | 250.0 | 45.0 | 21.0 | 1918 | Hatfield, Wash. | | W. H. Wood. |
| 216796 | LMPB | St. s. | 1 | 2 | Alvada..... | 2,573 | 1,615 | 207.3 | 46.0 | 23.6 | 1918 | Cornwell, Pa. | Philadelphia, Pa. | U. S. Shipping Board. |
| 216797 | LMPY | St. s. | 1 | 2 | Mojavito..... | 2,545 | 1,500 | 266.0 | 46.3 | 24.0 | 1918 | Tacoma, Wash. | Tacoma, Wash. | Do. |
| 127547 | LMPV | St. s. | 1 | 2 | Serpentino..... | 992 | 800 | 200.0 | 38.0 | 11.6 | 1891 | Port Huron, Mich. | New York, N. Y. | Argonne Steamship Co. (Inc.). |
| 216798 | LMPW | Ga. s. | 1 | 4 | Elmir Roberts..... | 784 | 695 | 179.3 | 37.9 | 14.1 | 1918 | Orange, Tex. | | Elmir Roberts Corp. |
| 216801 | LMQB | St. s. | 2 | 2 | Coos Bay..... | 3,011 | 1,707 | 275.2 | 40.0 | 24.2 | 1913 | Marshfield, Ore. | Marshfield, Ore. | U. S. Shipping Board. |
| 216802 | LMQC | St. s. | 3 | 2 | EAST INDIAN..... | 8,183 | 6,060 | 445.0 | 68.0 | 23.0 | 1918 | Uraga, Japan. | San Francisco, Cal. | Do. |
| 216805 | LMQD | St. s. | 1 | 1 | LAKE LINDEN..... | 2,150 | 1,286 | 250.5 | 43.7 | 20.4 | 1918 | Manitowish, Wis. | Milwaukee, Wis. | Do. |
| 216804 | LMQE | St. s. | 1 | 2 | CALAYERAS..... | 2,379 | 1,447 | 250.5 | 43.7 | 22.5 | 1918 | Toledo, Ohio. | Toledo, Ohio. | Do. |
| 216803 | LMQF | St. s. | 1 | 2 | Hokah..... | 2,551 | 1,528 | 207.3 | 46.0 | 23.0 | 1918 | Noank, Conn. | New London, Conn. | Do. |
| 216808 | LMQH | St. s. | 1 | 2 | LAKE DYMER..... | 2,357 | 1,429 | 251.0 | 43.7 | 22.2 | 1918 | Superior, Wis. | Duluth, Minn. | Do. |
| 216809 | LMQJ | Sch. | 2 | 4 | Paul E. Thurlow..... | 1,690 | 1,463 | 230.0 | 41.8 | 23.3 | 1918 | Rockland, Me. | Boston, Mass. | Atlantic Coast Co. (Inc.). |
| 216811 | LMQK | St. s. | 1 | 2 | Lake Gardner..... | 2,292 | 1,367 | 253.5 | 43.8 | 20.4 | 1918 | Ecorse, Mich. | Detroit, Mich. | U. S. Shipping Board. |
| 216814 | LMQL | St. s. | 1 | 2 | LAKE HERDAN..... | 2,342 | 1,413 | 250.5 | 43.5 | 22.0 | 1918 | Chicago, Ill. | Chicago, Ill. | Do. |
| 216815 | LMQM | St. s. | 2 | 2 | Red Cloud..... | 2,474 | 1,457 | 270.0 | 46.0 | 22.4 | 1918 | Jacksonville, Fla. | Jacksonville, Fla. | Do. |
| 216816 | LMQN | St. s. | 1 | 2 | LAKE ELSINORE..... | 2,330 | 1,435 | 251.0 | 43.5 | 21.2 | 1918 | Lorain, Ohio. | Cleveland, Ohio. | Do. |
| 216819 | LMQB | St. s. | 1 | 2 | Boulton..... | 2,584 | 1,559 | 207.0 | 46.0 | 23.8 | 1918 | Seattle, Wash. | Seattle, Wash. | Do. |
| 216820 | LMQT | St. s. | 1 | 2 | AURORA..... | 2,585 | 1,468 | 298.9 | 44.0 | 19.7 | 1918 | Wilmington, Del. | Wilmington, Del. | Do. |
| 216821 | LMQV | St. s. | 1 | 0 | M. J. SCANLON..... | 5,672 | 4,048 | 392.3 | 51.2 | 32.2 | 1918 | Camden, N. J. | Philadelphia, Pa. | Do. |
| 216822 | LMQW | St. s. | 1 | 2 | PLAINFIELD..... | 2,771 | 1,583 | 299.4 | 45.0 | 22.8 | 1918 | Elizabeth, N. J. | Newark, N. J. | Do. |
| 216824 | LMRB | St. s. | 1 | 1 | PHOENIX..... | 5,731 | 3,511 | 400.8 | 54.3 | 31.4 | 1918 | Chester, Pa. | Philadelphia, Pa. | Do. |
| 216826 | LMRC | St. s. | 2 | 0 | WESTERN CROSS..... | 5,676 | 4,157 | 409.5 | 54.2 | 27.6 | 1918 | Chester, Pa. | Seattle, Wash. | Do. |
| 216827 | LMRD | St. s. | 1 | 2 | LAKE GENEVA..... | 1,998 | 1,179 | 251.0 | 43.6 | 18.1 | 1918 | Duluth, Minn. | Duluth, Minn. | Do. |
| 216828 | LMRF | St. s. | 1 | 2 | Cheron..... | 2,543 | 1,502 | 286.8 | 46.2 | 24.0 | 1918 | Tacoma, Wash. | Seattle, Wash. | Do. |
| 216829 | LMRG | St. s. | 2 | 2 | Kuwa..... | 3,019 | 1,752 | 272.9 | 46.1 | 24.1 | 1918 | Portland, Ore. | Portland, Ore. | Do. |
| 216830 | LMRH | St. s. | 2 | 2 | Holbrook..... | 3,019 | 1,752 | 272.9 | 46.1 | 24.1 | 1918 | | | Do. |
| 216833 | LMRJ | St. s. | 2 | 2 | Dalana..... | 2,799 | 1,070 | 285.0 | 41.8 | 23.9 | 1918 | | | Do. |

† Composite.

SIGNAL LETTERS AWARDED FROM JULY 1 TO OCTOBER 28, 1918--Continued.

[Steel vessels in SMALL CAPITALS, Iron in *italics*, wood in roman.]

| Official No. | Signal letters. | Rtg. | Decks. | Masts. | Name of vessel. | Gross tonnage. | Net tonnage. | Length. | Breadth. | Depth. | When built. | Where built. | Home port (where permanent document issues). | Name of managing or principal owner. |
|--------------|-----------------|-------|--------|--------|--------------------------|----------------|--------------|--------------------|-------------------|--------|-------------|-------------------------|--|--------------------------------------|
| 216834 | LMRK | St.s. | 2 | 3 | Joan of Arc..... | 2,360 | 1,384 | <i>Feet.</i> 245.3 | <i>Feet.</i> 45.5 | 28.3 | 1918 | Rolph, Cal..... | San Francisco, Cal. | Rolph S. B. Co. |
| 216835 | LMRN | St.s. | 1 | 2 | †Keota..... | 2,572 | 1,527 | 266.5 | 46.0 | 24.1 | 1918 | Samon, Cal..... | do. | U. S. Shipping Board. |
| 216836 | LMRP | St.s. | 1 | 2 | Chas. A..... | 2,551 | 1,523 | 238.0 | 46.0 | 20.0 | 1918 | Kearny, N. J..... | Newark, N. J. | Do. |
| 216837 | LMRQ | Sch. | 1 | 4 | L. H. S. M..... | 907 | 790 | 187.7 | 38.4 | 15.2 | 1918 | Bath, Mo..... | Pensacola, Fla. | Mengel Box Co. of N. J. |
| 216839 | LMRS | St.s. | 1 | 0 | Progress..... | 345 | 157 | 125.3 | 29.9 | 13.7 | 1918 | Solomons Island, Md. | Baltimore, Md. | Baltimore Shipbuilding Corp. (Ltd.). |
| 216841 | LMRT | St.s. | 1 | 2 | LAKE HEWES..... | 2,330 | 1,448 | 251.0 | 43.5 | 24.2 | 1918 | Cleveland, Ohio..... | Cleveland, Ohio..... | American Shipbuilding Co. |
| 81613 | LMRV | Ca.s. | 2 | 2 | Stockton City..... | 115 | 49 | 76.5 | 18.5 | 11.5 | 1898 | Bonola, Cal..... | San Francisco, Cal. | Edward G. Wagner. |
| 216842 | LMRW | St.s. | 1 | 2 | Balsto..... | 2,551 | 1,523 | 268.0 | 46.0 | 20.0 | 1918 | Noank, Conn..... | New London, Conn. | U. S. Shipping Board. |
| 216843 | LMSE | St.s. | 1 | 2 | Lone Star..... | 2,531 | 1,493 | 261.6 | 46.1 | 24.0 | 1918 | Brownport, Tex..... | Port Arthur, Tex. | Do. |
| 216844 | LMSC | St.s. | 1 | 2 | LAKE LICKING..... | 2,368 | 1,445 | 250.5 | 43.8 | 22.2 | 1918 | Wyandotte, Mich..... | Detroit, Mich. | Do. |
| 216845 | LMSD | St.s. | 1 | 2 | SAG HARBOR..... | 2,431 | 1,417 | 261.0 | 42.2 | 21.9 | 1918 | Manhattan Harbor, N. Y. | New York, N. Y. | Do. |
| 216846 | LSMF | St.s. | 2 | 0 | ANACORTES..... | 4,820 | 3,625 | 279.8 | 53.1 | 27.0 | 1918 | Tacoma, Wash..... | Tacoma, Wash. | Do. |
| 216847 | LSMG | St.s. | 1 | 2 | Redmond..... | 2,542 | 1,532 | 267.5 | 46.4 | 23.9 | 1918 | Seattle, Wash..... | Seattle, Wash. | Do. |
| 216848 | LSMH | St.s. | 2 | 0 | WEST HONOLULU..... | 6,087 | 4,679 | 403.0 | 51.2 | 27.1 | 1918 | do. | do. | Do. |
| 216860 | LSMJ | St.s. | 2 | 2 | †Apalachee..... | 2,474 | 1,457 | 270.0 | 46.0 | 22.4 | 1918 | Jacksonville, Fla. | Jacksonville, Fla. | Do. |
| 216861 | LSMK | St.s. | 2 | 2 | W. J. S. M..... | 3,004 | 1,720 | 275.2 | 46.0 | 21.2 | 1918 | North Bend, Ore. | San Francisco, Cal. | Do. |
| 216863 | LSMN | St.s. | 2 | 2 | WEST ZULU..... | 6,000 | 4,552 | 410.0 | 51.4 | 27.2 | 1918 | Los Angeles, Cal. | Los Angeles, Cal. | Do. |
| 216864 | LSMP | St.s. | 2 | 3 | CENTRAL..... | 6,810 | 5,093 | 420.5 | 51.2 | 31.4 | 1918 | Bath, Mo..... | Bath, Mo. | Do. |
| 216865 | LSMQ | St.s. | 2 | 2 | LAKE..... | 2,499 | 1,465 | 266.1 | 46.2 | 23.3 | 1918 | Portland, Me..... | Portland, Me. | Do. |
| 216866 | LSMR | St.s. | 1 | 2 | LAKE AURICE..... | 2,353 | 1,429 | 251.0 | 43.7 | 22.2 | 1918 | Superior, Wis..... | Duluth, Minn. | Do. |
| 216870 | LSMT | St.s. | 1 | 2 | LAKE GARZA..... | 2,331 | 1,433 | 251.0 | 43.5 | 21.2 | 1918 | Lorain, Ohio..... | Cleveland, Ohio. | Do. |
| 216871 | LSMV | St.s. | 2 | 2 | GOVERNOR JOHN LIND..... | 3,431 | 2,639 | 305.0 | 46.0 | 24.5 | 1918 | Oakland, Cal..... | San Francisco, Cal. | Do. |
| 216872 | LSMW | St.s. | 2 | 2 | Catawba..... | 3,120 | 1,838 | 273.3 | 45.4 | 24.2 | 1918 | Wilmington, Cal..... | Los Angeles, Cal. | Do. |
| 216873 | LMTB | St.s. | 1 | 2 | Namecki..... | 2,525 | 1,772 | 263.8 | 45.8 | 24.1 | 1918 | Tampa, Fla..... | Jacksonville, Fla. | Do. |
| 216874 | LMTC | St.s. | 1 | 2 | LAKE YPSILANTI..... | 2,368 | 1,445 | 250.5 | 43.8 | 22.2 | 1918 | Wyandotte, Mich..... | Detroit, Mich. | Do. |
| 216875 | LMTD | St.s. | 2 | 3 | DEFIANCE..... | 7,898 | 4,980 | 440.0 | 56.0 | 35.2 | 1918 | Alameda, Cal..... | San Francisco, Cal. | Do. |
| 216876 | LMTE | Sch. | 1 | 3 | Smith & Terry No. 2..... | 1,251 | 1,108 | 221.1 | 41.0 | 16.5 | 1918 | Bethel, Del..... | New York, N. Y. | Smith & Terry Co. |
| 216877 | LMTF | St.s. | 2 | 1 | W. L. Smith..... | 6,450 | 4,620 | 416.8 | 56.1 | 31.1 | 1918 | Quincy, Mass..... | Boston, Mass. | U. S. Shipping Board. |
| 216878 | LMTH | Sch. | 1 | 4 | G. W. McNear..... | 896 | 757 | 187.8 | 36.1 | 16.0 | 1918 | Port Arthur, Tex. | San Francisco, Cal. | G. W. McNear (Inc.). |
| 216880 | LMTI | St.s. | 2 | 2 | Meridian..... | 2,929 | 1,726 | 272.8 | 49.2 | 25.5 | 1918 | Aberdeen, Wash..... | Seattle, Wash. | U. S. Shipping Board. |
| 216886 | LMTK | St.s. | 2 | 2 | Brady..... | 2,594 | 1,493 | 236.9 | 46.1 | 23.8 | 1918 | Portland, Ore..... | Portland, Ore. | Do. |
| 216887 | LMTN | St.s. | 1 | 2 | Banago..... | 2,551 | 1,523 | 267.3 | 46.0 | 23.0 | 1918 | Mobile, Ala..... | Mobile, Ala. | Do. |
| 216888 | LMTP | St.s. | 1 | 2 | Congareo..... | 2,551 | 1,523 | 267.3 | 46.0 | 23.0 | 1918 | do. | Newark, N. J. | Do. |
| 216889 | LMTP | St.s. | 1 | 2 | Alanthus..... | 2,551 | 1,523 | 267.3 | 46.0 | 23.0 | 1918 | do. | do. | Do. |
| 216890 | LMTR | St.s. | 1 | 2 | LAKE VILLE..... | 2,292 | 1,367 | 233.5 | 43.8 | 20.1 | 1918 | Ecorse, Mich..... | Detroit, Mich. | Do. |
| 216891 | LMTS | St.s. | 1 | 2 | LAKE DEVAL..... | 2,329 | 1,453 | 251.0 | 43.5 | 24.2 | 1918 | Lorain, Ohio..... | Cleveland, Ohio. | American Shipbuilding Co. |
| 216892 | LMTV | St.s. | 1 | 2 | LAKE HELEN..... | 1,998 | 1,179 | 251.0 | 43.6 | 18.1 | 1918 | Duluth, Minn..... | Duluth, Minn. | U. S. Shipping Board. |
| 216893 | LMTW | St.s. | 1 | 2 | Basco..... | 2,650 | 1,556 | 265.6 | 46.5 | 24.5 | 1918 | Houston, Tex..... | Houston, Tex. | Do. |
| 216894 | LMVH | St.s. | 1 | 2 | Helix..... | 2,531 | 1,502 | 266.0 | 46.2 | 23.7 | 1918 | Tacoma, Wash..... | Seattle, Wash. | Do. |
| 216898 | LMVO | Sch. | 1 | 2 | John W. Wells..... | 792 | 720 | 179.0 | 34.6 | 15.5 | 1918 | Baltimore, Md..... | Philadelphia, Pa. | Reading Co. (Inc.). |
| 216901 | LMVD | Sch. | 2 | 5 | John W. Wells..... | 2,527 | 2,374 | 267.8 | 47.8 | 26.5 | 1918 | St. Helens, Ore..... | San Francisco, Cal. | Charles H. MacCormick & Co. |
| 216902 | LMVF | St.s. | 2 | 0 | WESTPORT..... | 5,591 | 4,176 | 409.5 | 54.2 | 27.4 | 1918 | Seattle, Wash..... | Seattle, Wash. | U. S. Shipping Board. |
| 216903 | LMVG | St.s. | 1 | 2 | LAKE DELANEY..... | 2,310 | 1,368 | 231.0 | 43.5 | 22.4 | 1918 | Buffalo, N. Y..... | Buffalo, N. Y. | Do. |
| 216904 | LMVH | St.s. | 2 | 2 | Okesa..... | 2,593 | 1,493 | 266.1 | 46.2 | 23.8 | 1918 | Portland, Me..... | Portland, Me. | Do. |
| 216908 | LMVK | St.s. | 1 | 2 | Dancy..... | 2,589 | 1,508 | 260.0 | 46.0 | 24.6 | 1918 | Jacksonville, Fla. | Jacksonville, Fla. | Do. |
| 216909 | LMVN | Ca.s. | 1 | 5 | City of Dallas..... | 1,077 | 1,760 | 235.2 | 45.3 | 22.1 | 1918 | Beaumont, Tex..... | Port Arthur, Tex. | City of Dallas Ship Co. |
| 216910 | LMVP | St.s. | 2 | 2 | WESTERN COMET..... | 5,871 | 3,578 | 492.8 | 54.2 | 27.7 | 1918 | Portland, Ore..... | Portland, Ore. | U. S. Shipping Board. |
| 216912 | LMVQ | St.s. | 1 | 1 | LAKE MARION..... | 2,230 | 1,354 | 233.5 | 43.5 | 22.5 | 1918 | Ashtabula, Ohio..... | Cleveland, Ohio. | Great Lakes Engineering Works. |
| 216914 | LMVR | St.s. | 1 | 2 | LAKE OSWEYA..... | 2,410 | 1,432 | 250.5 | 43.8 | 22.2 | 1918 | Saginaw, Mich..... | Port Huron, Mich. | Saginaw Shipbuilding Co. |
| 216915 | LMVS | St.s. | 1 | 2 | LAKE BUCKEYE..... | 2,338 | 1,431 | 250.5 | 43.5 | 22.6 | 1918 | Chicago, Ill..... | Chicago, Ill. | Chicago Shipbuilding Co. |
| 216917 | LMVT | St.s. | 2 | 2 | Quoquo..... | 2,540 | 1,488 | 266.8 | 46.1 | 23.8 | 1918 | Astoria, Ore..... | Astoria, Ore. | U. S. Shipping Board. |
| 216918 | LMVW | St.s. | 2 | 2 | Arlilo..... | 2,709 | 1,676 | 265.0 | 44.8 | 23.0 | 1918 | Portland, Ore..... | Portland, Ore. | Do. |
| 216919 | LMWB | St.s. | 1 | 2 | Forester..... | 2,552 | 1,539 | 267.5 | 46.6 | 24.0 | 1918 | Seattle, Wash..... | Seattle, Wash. | Do. |
| 216922 | LMWO | St.s. | 2 | 2 | W. J. S. M..... | 2,709 | 1,676 | 255.0 | 44.8 | 23.0 | 1918 | Portland, Ore..... | Portland, Ore. | Do. |
| 216924 | LMWD | St.s. | 1 | 2 | LAKE MICHIGAN..... | 2,084 | 1,223 | 251.0 | 43.7 | 10.2 | 1918 | Superior, Wis..... | Superior, Wis. | Do. |
| 216925 | LMWF | St.s. | 2 | 0 | WEST HONOLULU..... | 6,037 | 4,670 | 409.6 | 51.2 | 27.1 | 1918 | Seattle, Wash..... | Seattle, Wash. | Do. |
| 216926 | LMWG | St.s. | 1 | 2 | LAKE ALVADA..... | 2,329 | 1,418 | 251.0 | 43.6 | 24.2 | 1918 | Cleveland, Ohio..... | Cleveland, Ohio. | American Shipbuilding Co. |
| 216927 | LMWH | Sch. | 2 | 4 | Frances L. Taussig..... | 1,070 | 972 | 193.7 | 38.8 | 19.0 | 1918 | Boothbay Harbor, Me. | Boothbay, Me. | Atlantic Coast Co. |
| 216928 | LMWJ | St.s. | 2 | 2 | †Hotrod..... | 2,474 | 1,457 | 270.0 | 46.0 | 22.4 | 1918 | Jacksonville, Fla. | Jacksonville, Fla. | U. S. Shipping Board. |
| 216930 | LMWK | St.s. | 1 | 2 | Alvada..... | 2,573 | 1,515 | 267.3 | 46.0 | 23.0 | 1918 | Charleston, Pa..... | Philadelphia, Pa. | Do. |
| 216941 | LMWN | St.s. | 1 | 2 | Alvada..... | 2,922 | 1,721 | 267.8 | 49.8 | 25.6 | 1918 | Portland, Ore..... | Portland, Ore. | Do. |
| 216940 | LMWP | St.s. | 1 | 2 | Klino..... | 2,573 | 1,507 | 266.6 | 46.2 | 23.9 | 1918 | Vancouver, Wash..... | do. | Do. |
| 216943 | LMWQ | St.s. | 2 | 2 | Brady..... | 2,959 | 1,767 | 273.5 | 49.1 | 25.9 | 1918 | Aberdeen, Wash..... | Seattle, Wash. | G. H. Motorship Corp. |
| 216944 | LMWR | St.s. | 1 | 2 | Boys..... | 2,532 | 1,497 | 266.9 | 46.1 | 24.2 | 1918 | do. | Portland, Ore. | U. S. Shipping Board. |
| 216942 | LMWS | St.s. | 1 | 2 | Boys..... | 352 | 119 | 139.4 | 21.4 | 13.1 | 1918 | South Portland, Me. | Portland, Me. | East Coast Fisheries Co. |

† Composite.

SIGNAL LETTERS AWARDED FROM JULY 1 TO OCTOBER 28, 1918—Continued.

[Steel vessels in small capitals, iron in *italics*, wood in roman.]

| Official No. | Signal letters. | Rfg. | Decks. | Masts. | Name of vessel. | Gross tonnage. | Net tonnage. | Length. | Breadth. | Depth. | When built. | Where built. | Home port (where permanent document issues). | Name of managing or principal owner. |
|--------------|-----------------|-------|--------|--------|---------------------------|----------------|--------------|-----------------------|----------------------|----------------------|-------------|---------------------------|--|--------------------------------------|
| 216945 | LMWT | Ga.s. | 1 | 2 | CERRITO..... | 495 | 259 | <i>Feet.</i> 155.0 | <i>Feet.</i> 25.4 | <i>Feet.</i> 12.6 | 1918 | San Juan, P. R..... | San Juan, P. R..... | H. S. Graham & Sucre de Abarca. |
| 216948 | LMWV | St.s. | 1 | 2 | ORAINCREEK..... | 2,292 | 1,307 | 253.5 | 43.8 | 20.4 | 1918 | Ecorse, Mich..... | Detroit, Mich..... | U. S. Shipping Board. |
| 216949 | LNBO | St.s. | 2 | 0 | WESTERN HOPE..... | 5,676 | 4,154 | 409.5 | 54.2 | 27.6 | 1918 | Seattle, Wash..... | Seattle, Wash..... | Do. |
| 216952 | LNBD | St.s. | 1 | 2 | Bancroft..... | 2,537 | 1,501 | 266.9 | 46.1 | 24.2 | 1918 | Aberdeen, Wash..... | do..... | Do. |
| 216954 | LNBF | Sch. | 1 | 4 | Kennebunk..... | 719 | 659 | 174.7 | 35.2 | 14.9 | 1918 | Kennebunkport, Me. | Portland, Me..... | Almon J. Smith. |
| 216955 | LNBG | St.s. | 1 | 2 | Mazama..... | 2,542 | 1,503 | 266.1 | 46.1 | 23.9 | 1918 | Tacoma, Wash..... | Tacoma, Wash..... | U. S. Shipping Board. |
| 217053 | LNBI | St.s. | 1 | 2 | LAKE YELVERTON..... | 2,332 | 1,452 | 251.0 | 43.6 | 24.2 | 1918 | Lorain, Ohio..... | Cleveland, Ohio..... | Do. |
| 216959 | LNBJ | St.s. | 1 | 2 | LAKE WILSON..... | 2,160 | 1,286 | 250.5 | 43.7 | 20.4 | 1918 | Manitowoc, Wis..... | Manitowoc, Wis..... | Do. |
| 216960 | LNBK | St.s. | 1 | 2 | Cruso..... | 2,442 | 1,456 | 267.8 | 46.2 | 22.0 | 1918 | Bellingham, Wash..... | Seattle, Wash..... | Do. |
| 216961 | LNBM | St.s. | 2 | 2 | Bonham..... | 3,349 | 1,937 | 299.8 | 49.9 | 26.1 | 1918 | Orange, Tex..... | Port Arthur, Tex..... | Do. |
| 216969 | LNBP | St.s. | 3 | 2 | SANTA TERESA..... | 5,102 | 2,971 | 360.2 | 51.6 | 22.8 | 1918 | Philadelphia, Pa..... | Philadelphia, Pa..... | Do. |
| 216970 | LNBP | St.s. | 1 | 2 | Bloomington..... | 2,575 | 1,505 | 266.5 | 46.0 | 24.1 | 1918 | Eureka, Cal..... | Eureka, Cal..... | Do. |
| 216971 | LNBR | St.s. | 1 | 2 | GOODSPEED..... | 2,368 | 1,445 | 250.5 | 43.8 | 22.2 | 1918 | Wyandotte, Mich..... | Detroit, Mich..... | Do. |
| 216972 | LNBS | St.s. | 1 | 2 | GOREP..... | 2,368 | 1,445 | 250.5 | 43.8 | 22.2 | 1918 | do..... | do..... | Do. |
| 216975 | LNBT | St.s. | 2 | 3 | ISANTI..... | 6,177 | 4,731 | 410.5 | 54.0 | 27.0 | 1918 | South San Francisco, Cal. | San Francisco, Cal..... | Do. |
| 216976 | LNBT | St.s. | 2 | 2 | WESTERN PLAINS..... | 5,088 | 3,467 | 409.8 | 51.2 | 27.7 | 1918 | Portland, Oreg..... | Portland, Oreg..... | Do. |
| 216977 | LNBT | St.s. | 2 | 1 | NANTASKET..... | 5,769 | 3,609 | 399.7 | 51.8 | 30.4 | 1918 | Quincy, Mass..... | Hoston, Mass..... | Do. |
| 216978 | LNBO | St.s. | 1 | 2 | LAKE GASPAR..... | 2,331 | 1,433 | 251.0 | 43.6 | 24.2 | 1918 | Lorain, Ohio..... | Cleveland, Ohio..... | Do. |
| 216979 | LNOD | Sch. | 2 | 4 | Edna M. McKnight..... | 1,329 | 1,203 | 209.4 | 41.2 | 20.3 | 1918 | Camden, Me..... | Hoston, Mass..... | Lewis K. Thurlow. |
| 216980 | LNOP | St.s. | 1 | 2 | Bologan..... | 2,551 | 1,528 | 267.3 | 46.0 | 23.6 | 1918 | Kearny Meadows, N. J. | Newark, N. J..... | U. S. Shipping Board. |
| 216981 | LNOC | St.s. | 1 | 2 | LAKE DANCEY..... | 2,323 | 1,407 | 251.0 | 43.7 | 22.2 | 1918 | Superior, Wis..... | Duluth, Minn..... | Do. |
| 216982 | LNOC | St.s. | 2 | 2 | POLAR LAND..... | 4,130 | 2,501 | 339.3 | 49.1 | 26.3 | 1918 | Baltimore, Md..... | Baltimore, Md..... | Do. |
| 216983 | LNOC | St.s. | 2 | 2 | Cocoono..... | 3,013 | 1,713 | 275.0 | 46.0 | 24.2 | 1918 | North Bend, Oreg..... | Marshfield, Oreg..... | Do. |
| 216982 | LNOK | Sch. | 1 | 4 | Irene J. Wilkinson..... | 818 | 708 | 187.3 | 38.0 | 14.4 | 1918 | Savannah, Ga..... | Savannah, Ga..... | Georgia Shipbuilding Co. |
| 216984 | LNOM | St.s. | 2 | 3 | ZIRKEL..... | 6,171 | 4,622 | 402.6 | 53.0 | 32.0 | 1918 | Oakland, Cal..... | San Francisco, Cal..... | U. S. Shipping Board. |
| 216985 | LNOP | St.s. | 2 | 2 | Astoria..... | 3,020 | 1,765 | 272.8 | 46.1 | 24.1 | 1918 | Astoria, Oreg..... | Astoria, Oreg..... | Do. |
| 216986 | LNOC | St.s. | 2 | 0 | L. J. DRAKE..... | 6,830 | 5,258 | 410.6 | 57.2 | 30.0 | 1918 | Seattle, Wash..... | Seattle, Wash..... | Do. |
| 216989 | LNCP | St.s. | 2 | 2 | Kanaboc..... | 2,474 | 1,457 | 270.0 | 45.0 | 22.4 | 1918 | Jacksonville, Fla..... | Jacksonville, Fla..... | Do. |
| 216990 | LNCS | St.s. | 1 | 2 | LAKE INDIAN..... | 1,091 | 1,178 | 251.0 | 43.6 | 18.1 | 1918 | Duluth, Minn..... | Duluth, Minn..... | Do. |
| 216991 | LNCT | St.s. | 1 | 2 | Pascagoula..... | 2,551 | 1,528 | 267.3 | 46.0 | 23.0 | 1918 | Passapatan, Pa..... | Gulfport, Miss..... | Do. |
| 216992 | LNCO | *Sch. | 1 | 3 | Northern No. 17..... | 951 | 899 | 204.0 | 35.0 | 14.7 | 1918 | Haverhill, Mass..... | Wilmington, Del..... | Northern Transportation Co. |
| 216993 | LNOW | St.s. | 1 | 2 | Colopa..... | 3,036 | 2,001 | 273.3 | 45.4 | 24.2 | 1918 | Wilmington, Cal..... | Los Angeles, Cal..... | U. S. Shipping Board. |
| 216994 | LNDB | Sch. | 1 | 4 | Willbert S. Bartlett..... | 741 | 634 | 183.1 | 37.5 | 14.0 | 1918 | Milbridge, Me..... | Machias, Me..... | Sawyer Shipyards Corp. |
| 216995 | LNDO | St.s. | 2 | 2 | OZAUKEE..... | 4,015 | 2,835 | 310.5 | 48.0 | 24.7 | 1918 | Long Beach, Cal..... | Los Angeles, Cal..... | U. S. Shipping Board. |
| 216996 | LNDF | St.s. | 1 | 2 | AGAWAM..... | 3,658 | 2,214 | 324.0 | 46.2 | 25.0 | 1918 | Newark, N. J..... | Newark, N. J..... | Do. |
| 216998 | LNDD | St.s. | 1 | 2 | LAKE FONDULAC..... | 2,338 | 1,431 | 250.5 | 43.5 | 22.6 | 1918 | Chicago, Ill..... | Chicago, Ill..... | Do. |
| 216997 | LNDD | St.s. | 2 | 1 | BERWYN..... | 4,992 | 3,085 | 376.4 | 52.3 | 27.0 | 1918 | Sparrows Point, Md. | Baltimore, Md..... | Do. |
| 216999 | LNDM | St.s. | 1 | 2 | LAKE BEACON..... | 2,335 | 1,431 | 250.5 | 43.5 | 22.6 | 1918 | Chicago, Ill..... | Chicago, Ill..... | Do. |
| 217000 | LNDF | St.s. | 1 | 2 | Swampscott..... | 2,551 | 1,528 | 267.3 | 46.0 | 23.6 | 1918 | Beaumont, Tex..... | Port Arthur, Tex..... | Beaumont Shipbuilding & Drydock Co. |
| 217001 | LNDD | St.s. | 1 | 2 | Redminster..... | 2,551 | 1,528 | 267.3 | 46.0 | 23.6 | 1918 | Jacksonville, Fla..... | Jacksonville, Fla..... | Do. |
| 217002 | LNDR | St.s. | 2 | 0 | WEST LASHAWAY..... | 6,087 | 4,678 | 402.6 | 54.2 | 27.1 | 1918 | Seattle, Wash..... | Seattle, Wash..... | Do. |
| 217003 | LNDS | St.s. | 3 | 3 | CHALLENGER..... | 7,955 | 6,105 | 410.0 | 56.0 | 29.0 | 1918 | Alameda, Cal..... | San Francisco, Cal..... | Do. |
| 217005 | LNDD | St.s. | 1 | 2 | Daca..... | 2,579 | 1,563 | 267.2 | 46.4 | 23.8 | 1918 | Seattle, Wash..... | Seattle, Wash..... | Do. |
| 217007 | LNDD | Sch. | 1 | 4 | The Gardner Williams..... | 920 | 805 | 183.7 | 30.2 | 17.0 | 1918 | Portland, Oreg..... | San Francisco, Cal..... | Gardner Williams Co. (Inc.) |
| 217011 | LNDD | St.s. | 1 | 1 | CORSICANA..... | 2,157 | 1,283 | 250.5 | 43.7 | 20.4 | 1918 | Manitowoc, Wis..... | Manitowoc, Wis..... | U. S. Shipping Board. |
| 217012 | LNFB | St.s. | 1 | 2 | Agrla..... | 2,560 | 1,703 | 263.8 | 45.8 | 24.4 | 1918 | Tampa, Fla..... | Tampa, Fla..... | Do. |
| 217013 | LNFO | St.s. | 2 | 2 | Salmon..... | 3,020 | 1,765 | 272.8 | 46.1 | 24.1 | 1918 | Astoria, Oreg..... | Astoria, Oreg..... | Do. |
| 217014 | LNFD | St.s. | 2 | 2 | Lonoko..... | 2,540 | 1,488 | 260.8 | 46.1 | 23.8 | 1918 | do..... | do..... | Do. |
| 217015 | LNFG | St.s. | 2 | 0 | PUGET SOUND..... | 4,833 | 3,630 | 379.1 | 53.1 | 27.0 | 1918 | Seattle, Wash..... | Tacoma, Wash..... | Do. |
| 217016 | LNFI | St.s. | 1 | 2 | Fonduco..... | 2,516 | 1,530 | 267.1 | 46.2 | 23.0 | 1918 | Raymond, Wash..... | Seattle, Wash..... | Do. |
| 217017 | LNFI | St.s. | 1 | 2 | LAKE GORIN..... | 2,308 | 1,445 | 250.5 | 43.8 | 22.2 | 1918 | Wyandotte, Mich..... | Detroit, Mich..... | Do. |
| 217018 | LNFK | St.s. | 1 | 2 | Aowa..... | 2,551 | 1,528 | 267.3 | 46.0 | 23.6 | 1918 | Marlens Harbor, N. Y. | New York, N. Y..... | Do. |
| 217019 | LNFM | St.s. | 3 | 1 | NEPONSET..... | 7,622 | 5,274 | 434.3 | 57.7 | 27.1 | 1918 | Chester, Pa..... | Philadelphia, Pa..... | Do. |
| 217021 | LNFP | St.s. | 2 | 2 | Ballett..... | 3,012 | 1,716 | 275.2 | 46.0 | 24.2 | 1918 | Marshfield, Oreg..... | Marshfield, Oreg..... | Do. |
| 217022 | LNFO | St.s. | 2 | 2 | ROMAN..... | 2,768 | 1,699 | 302.5 | 40.2 | 21.7 | 1901 | Cleveland, Ohio..... | New York, N. Y..... | Do. |
| 217023 | LNFR | *Sch. | 1 | 2 | Col. Kelth..... | 884 | 820 | 179.7 | 41.5 | 14.3 | 1918 | Westlake, La..... | Port Arthur, Tex..... | Gulf Export & Transportation Co. |
| 217024 | LNFS | St.s. | 1 | 2 | CRANEST..... | 2,292 | 1,307 | 253.5 | 43.8 | 20.4 | 1918 | Ecorse, Mich..... | Detroit, Mich..... | U. S. Shipping Board. |
| 217025 | LNFT | St.s. | 1 | 2 | Barrington..... | 2,561 | 1,493 | 266.0 | 46.1 | 23.8 | 1918 | Portland, Oreg..... | Portland, Oreg..... | Do. |
| 217027 | LNFW | St.s. | 2 | 2 | Brompton..... | 2,910 | 1,733 | 273.0 | 49.0 | 25.7 | 1918 | Aberdeen, Wash..... | Seattle, Wash..... | Do. |
| 217029 | LNFW | St.s. | 2 | 2 | LAKE GORMANIA..... | 2,368 | 1,445 | 250.5 | 43.8 | 22.2 | 1918 | Wyandotte, Mich..... | Wyandotte, Mich..... | Do. |
| 217030 | LNGB | St.s. | 3 | 1 | DERFIELD..... | 7,622 | 5,274 | 434.3 | 57.7 | 27.1 | 1918 | Chester, Pa..... | Philadelphia, Pa..... | Do. |
| 217032 | LNQC | St.s. | 2 | 2 | WESTERN SCOUT..... | 5,871 | 3,578 | 409.8 | 54.2 | 27.7 | 1918 | Portland, Oreg..... | Portland, Oreg..... | Do. |
| 217033 | LNQD | St.s. | 2 | 3 | YAMHILL..... | 6,100 | 4,639 | 402.6 | 53.0 | 32.0 | 1918 | Oakland, Cal..... | San Francisco, Cal..... | Do. |
| 217034 | LNQF | St.s. | 2 | 2 | Nashotah..... | 2,594 | 1,511 | 267.3 | 46.0 | 23.6 | 1918 | Portland, Oreg..... | Portland, Oreg..... | Do. |
| 217036 | LNQI | St.s. | 1 | 2 | Buhlsan..... | 2,573 | 1,515 | 267.3 | 46.0 | 23.6 | 1918 | Camden, Pa..... | Philadelphia, Pa..... | Do. |
| 217037 | LNQJ | St.s. | 2 | 2 | Bonifay..... | 2,510 | 1,488 | 260.8 | 46.1 | 23.8 | 1918 | do..... | do..... | Do. |
| 217038 | LNQK | St.s. | 2 | 2 | Makanda..... | 3,020 | 1,705 | 272.8 | 46.1 | 24.1 | 1918 | do..... | do..... | Do. |

† Composite.

SIGNAL LETTERS AWARDED FROM JULY 1 TO OCTOBER 28, 1918—Continued.

[Steel vessels in SMALL CAPITALS, Iron in *Italics*, wood in roman.]

| Official No. | Signal letters. | Rtg. | Decks. | Masts. | Name of vessel. | Gross tonnage. | Net tonnage. | Length. | Breadth. | Depth. | When built. | Where built. | Home port (where permanent document issues). | Name of managing or principal owner. |
|--------------|-----------------|-------|--------|--------|-------------------------|----------------|--------------|-----------------------|----------------------|----------------------|-------------|--------------------------|--|--|
| 217043 | LNGM | Sch. | 1 | 4 | Jere G. Shaw..... | 739 | 674 | <i>Feet.</i> 174.0 | <i>Feet.</i> 35.6 | <i>Feet.</i> 15.2 | 1918 | Biddford, Me..... | Portland, Me..... | Biddford Shipbuilding Co. U. S. Shipping Board. |
| 217042 | LNGQ | St.s. | 1 | 2 | LAKE GOVAN..... | 2,343 | 1,443 | 251.0 | 43.6 | 22.2 | 1918 | Cleveland, Ohio..... | Cleveland, Ohio..... | Do. |
| 217045 | LNGR | St.s. | 1 | 2 | LAKE WINOOSKI..... | 2,416 | 1,432 | 250.5 | 43.8 | 22.2 | 1918 | Saginaw, Mich..... | Port Huron, Mich..... | Do. |
| 217046 | LNGS | St.s. | 2 | 2 | MAJOR WHEELER..... | 3,451 | 2,038 | 305.0 | 46.0 | 24.5 | 1918 | Oakland, Cal..... | San Francisco, Cal..... | Do. |
| 217052 | LNGT | St.s. | 2 | 2 | Mono..... | 3,131 | 1,857 | 273.3 | 45.4 | 24.2 | 1918 | Wilmington, Cal..... | Los Angeles, Cal..... | Do. |
| 92170 | LNGV | St.s. | 2 | 1 | Manola..... | 2,325 | 1,835 | 282.4 | 40.3 | 21.2 | 1930 | Cleveland, Ohio..... | New York, N. Y..... | Do. |
| 217054 | LNGW | St.s. | 1 | 2 | Battahatchee..... | 2,551 | 1,528 | 267.3 | 46.0 | 23.0 | 1918 | Guildersleeve, Conn..... | Hartford, Conn..... | Do. |
| 217055 | LNHB | St.s. | 1 | 2 | CRAYCROFT..... | 2,292 | 1,307 | 253.5 | 43.8 | 20.4 | 1918 | Freese, Mich..... | Detroit, Mich..... | Do. |
| 217057 | LNHC | St.s. | 1 | 2 | LAKE GALERA..... | 2,310 | 1,308 | 251.0 | 43.5 | 22.4 | 1918 | Buffalo, N. Y..... | Buffalo, N. Y..... | Do. |
| 217059 | LNHD | St.s. | 1 | 2 | LAKE ARLINE..... | 2,084 | 1,223 | 251.0 | 43.7 | 10.2 | 1918 | Saginaw, Mich..... | Duluth, Minn..... | Do. |
| 217060 | LNHF | St.s. | 2 | 3 | VICTORIOUS..... | 7,881 | 4,916 | 440.0 | 56.0 | 35.2 | 1918 | Albany, Cal..... | San Francisco, Cal..... | Do. |
| 217061 | LNHG | St.s. | 2 | 2 | LIBERTY..... | 6,868 | 4,800 | 395.5 | 55.0 | 31.4 | 1918 | Kearny, N. J..... | Newark, N. J..... | Do. |
| 217062 | LNHI | St.s. | 1 | 2 | Belair..... | 2,551 | 1,528 | 267.3 | 46.0 | 23.0 | 1918 | Pascagoula, Miss..... | Mobile, Ala..... | Do. |
| 277063 | LNHK | St.s. | 2 | 2 | Aberdeen..... | 2,917 | 1,704 | 273.0 | 49.1 | 25.6 | 1918 | Aberdeen, Wash..... | Seattle, Wash..... | Do. |
| 217065 | LNHM | Sch. | 1 | 3 | Priscilla Alden..... | 404 | 340 | 142.8 | 33.4 | 12.6 | 1918 | East Boothbay, Me..... | Rosetown, Mass..... | Crowell & Thurlow. |
| 217066 | LNHP | St.s. | 2 | 2 | NAIWA..... | 6,210 | 4,701 | 409.0 | 54.4 | 27.4 | 1918 | Baltimore, Md..... | Baltimore, Md..... | U. S. Shipping Board. |
| 217067 | LNHQ | St.s. | 1 | 2 | Chimo..... | 2,525 | 1,490 | 266.5 | 46.2 | 24.0 | 1918 | Tacoma, Wash..... | Tacoma, Wash..... | Do. |
| 217070 | LNHR | St.s. | 2 | 0 | WEST LOQUASUCK..... | 6,087 | 4,678 | 409.0 | 54.2 | 27.1 | 1918 | Seattle, Wash..... | Seattle, Wash..... | Do. |
| 217071 | LNHS | St.s. | 1 | 1 | CONNERSVILLE..... | 2,232 | 1,358 | 253.5 | 43.0 | 20.2 | 1918 | Ashtabula, Ohio..... | Cleveland, Ohio..... | Do. |
| 217072 | LNHT | St.s. | 1 | 1 | CENTRAL AMERICAN..... | 357 | 169 | 124.6 | 30.0 | 12.3 | 1918 | Bath, Me..... | New York, N. Y..... | Texas Co. |
| 217074 | LNHV | St.s. | 1 | 2 | LAKE ZALSKI..... | 2,332 | 1,452 | 251.0 | 43.6 | 22.2 | 1918 | Lorain, Ohio..... | Cleveland, Ohio..... | U. S. Shipping Board. |
| 217075 | LNHW | Ga.s. | 2 | 4 | Admiral Mayo..... | 1,934 | 1,608 | 248.0 | 44.6 | 21.0 | 1918 | Seattle, Wash..... | Seattle, Wash..... | U. S. Shipping Board. |
| 217077 | LNJB | St.s. | 1 | 2 | Hythedale..... | 2,012 | 1,545 | 266.4 | 40.2 | 23.0 | 1918 | Wilmington, Cal..... | Los Angeles, Cal..... | U. S. Shipping Board. |
| 217079 | LNJC | St.s. | 1 | 2 | CALICOCK..... | 2,370 | 1,447 | 250.5 | 43.7 | 22.5 | 1918 | Ashtabula, Ohio..... | Toledo, Ohio..... | Do. |
| 217080 | LNJD | St.s. | 2 | 2 | Cumberland..... | 2,551 | 1,528 | 267.3 | 46.0 | 23.0 | 1918 | South Portland, Me..... | Portland, Me..... | Do. |
| 217081 | LNJE | St.s. | 2 | 2 | Falmouth..... | 2,551 | 1,528 | 267.3 | 46.0 | 23.0 | 1918 | do..... | do..... | Do. |
| 217083 | LNJG | St.s. | 2 | 2 | FANTASY..... | 4,385 | 2,705 | 344.5 | 49.9 | 25.7 | 1918 | Hiroshima, Japan..... | Seattle, Wash..... | Do. |
| 217084 | LNJH | St.s. | 1 | 1 | LAKE KANSAS..... | 2,232 | 1,357 | 253.5 | 43.0 | 20.2 | 1918 | Ashtabula, Ohio..... | Cleveland, Ohio..... | Do. |
| 217087 | LNJK | St.s. | 1 | 1 | LAKE KY..... | 2,157 | 1,283 | 250.5 | 43.7 | 20.4 | 1918 | Marietta, Wis..... | Milwaukee, Wis..... | Do. |
| 217088 | LNJM | St.s. | 1 | 2 | Alpaco..... | 2,551 | 1,528 | 267.3 | 46.0 | 23.0 | 1918 | Mass. Port, Mass..... | Medford, Mass..... | Do. |
| 100293 | LNJP | Ga.s. | 1 | 2 | Astoria..... | 166 | 86 | 104.0 | 23.0 | 11.4 | 1918 | North Bend, Ore..... | San Francisco, Cal..... | Gulf Mall S. S. Co. |
| 217093 | LNJQ | St.s. | 2 | 3 | INVINCIBLE..... | 7,888 | 4,960 | 440.0 | 56.0 | 35.2 | 1918 | Albany, Cal..... | do..... | U. S. Shipping Board. |
| 217095 | LNJR | St.s. | 1 | 2 | LAKE AGOMAK..... | 2,339 | 1,420 | 251.0 | 43.7 | 22.2 | 1918 | Superior, Wis..... | Duluth, Minn..... | Do. |
| 217096 | LNJS | St.s. | 2 | 2 | Neoclah..... | 2,991 | 1,511 | 267.5 | 46.4 | 23.0 | 1918 | Porter, Ore..... | Portland, Ore..... | Do. |
| 217099 | LNJT | Sch. | 2 | 4 | Kingsway..... | 1,272 | 1,107 | 203.8 | 41.0 | 22.8 | 1918 | Myrtle, Conn..... | New York, N. Y..... | Russell G. Morris. |
| 217100 | LNJV | St.s. | 2 | 2 | Nipolela..... | 2,594 | 1,511 | 267.5 | 46.4 | 23.0 | 1918 | Portland, Ore..... | Portland, Ore..... | U. S. Shipping Board. |
| 217103 | LNJW | St.s. | 2 | 2 | WATONWAN..... | 6,107 | 3,741 | 409.7 | 54.2 | 29.9 | 1918 | Harrisburg, Pa..... | Philadelphia, Pa..... | Do. |
| 217105 | LNKB | Sch. | 1 | 4 | Jacob W. Hook..... | 677 | 576 | 178.9 | 36.7 | 14.5 | 1918 | Richmond, Mo..... | Baltimore, Md..... | Maryland Navigation Co. |
| 217107 | LNKG | St.s. | 2 | 2 | Columber..... | 2,551 | 1,528 | 267.3 | 46.0 | 23.0 | 1918 | Bath, Mo..... | Bath, Mo..... | U. S. Shipping Board. |
| 217110 | LNKD | St.s. | 2 | 2 | ROE H. BROWN..... | 2,551 | 1,528 | 267.3 | 46.0 | 23.0 | 1918 | Portsmouth, N. H..... | Portsmouth, N. H..... | Do. |
| 217111 | LNKE | St.s. | 1 | 2 | Chib..... | 2,551 | 1,528 | 267.3 | 46.0 | 23.0 | 1918 | do..... | do..... | Do. |
| 217116 | LNKF | St.s. | 1 | 2 | LAKE PAVANNA..... | 2,339 | 1,450 | 251.0 | 43.6 | 22.2 | 1918 | Lorain, Ohio..... | Cleveland, Ohio..... | Do. |
| 217117 | LNKH | St.s. | 1 | 2 | LAKE PAVANNA..... | 2,349 | 1,448 | 251.0 | 43.6 | 22.2 | 1918 | Cleveland, Ohio..... | do..... | Do. |
| 217115 | LNKJ | St.s. | 3 | 2 | CAPE MAY..... | 6,867 | 4,203 | 415.0 | 53.7 | 28.3 | 1918 | Sparrows Point, Md..... | Baltimore, Md..... | Do. |
| 217118 | LNKM | St.s. | 2 | 2 | Quinn..... | 2,500 | 1,391 | 269.8 | 45.7 | 22.2 | 1918 | Savannah, Ga..... | Savannah, Ga..... | Do. |
| 217119 | LNKN | St.s. | 1 | 2 | LAKE DE LA..... | 2,338 | 1,431 | 250.5 | 43.5 | 22.0 | 1918 | Chicago, Ill..... | Chicago, Ill..... | Do. |
| 217121 | LNKQ | St.s. | 1 | 2 | ROSEWAY..... | 359 | 168 | 142.1 | 20.6 | 11.8 | 1918 | Essex, Mass..... | Boston, Mass..... | Boston Trawling Co. |
| 217124 | LNKR | St.s. | 2 | 2 | WEST ZALSKI..... | 6,000 | 4,552 | 410.0 | 54.4 | 27.2 | 1918 | Los Angeles, Cal..... | Los Angeles, Cal..... | U. S. Shipping Board. |
| 217126 | LNKS | St.s. | 2 | 2 | WILLIAM N. PAGE..... | 5,438 | 3,330 | 368.0 | 55.2 | 30.5 | 1918 | Camden, N. J..... | Philadelphia, Pa..... | Do. |
| 217127 | LNKT | St.s. | 2 | 0 | WEST LORAIN..... | 6,724 | 3,516 | 409.5 | 54.2 | 27.0 | 1918 | Seattle, Wash..... | Seattle, Wash..... | Do. |
| 217128 | LNKV | St.s. | 2 | 0 | WEST LORAIN..... | 6,087 | 4,677 | 409.6 | 54.2 | 27.1 | 1918 | do..... | do..... | Do. |
| 217129 | LNKW | St.s. | 2 | 0 | WILLAMANTIC..... | 5,237 | 4,604 | 370.4 | 53.0 | 27.0 | 1918 | Tacoma, Wash..... | Tacoma, Wash..... | Do. |
| 217130 | LNMB | St.s. | 2 | 2 | CHARLES M. EVEREST..... | 5,570 | 3,370 | 411.6 | 53.4 | 20.8 | 1918 | Wilmington, Del..... | Wilmington, Del..... | Do. |
| 217134 | LNMC | St.s. | 1 | 2 | TIPTON..... | 2,648 | 1,513 | 299.6 | 45.0 | 22.6 | 1918 | do..... | do..... | Do. |
| 217132 | LNMD | St.s. | 2 | 2 | Hell Brook..... | 2,922 | 1,724 | 467.8 | 49.8 | 25.6 | 1918 | Portland, Ore..... | Portland, Ore..... | Do. |
| 217131 | LNMF | St.s. | 2 | 2 | Harnoy..... | 2,799 | 1,670 | 294.0 | 44.8 | 23.9 | 1918 | do..... | do..... | Do. |
| 217135 | LNMG | St.s. | 2 | 2 | Ashburn..... | 2,799 | 1,670 | 294.0 | 44.8 | 23.9 | 1918 | do..... | do..... | Do. |
| 217137 | LNMI | St.s. | 1 | 2 | Chimo..... | 2,551 | 1,528 | 267.3 | 46.0 | 23.0 | 1918 | Mobile, Ala..... | Mobile, Ala..... | Do. |
| 217139 | LNMJ | St.s. | 1 | 2 | LAKE OQUASUCK..... | 2,310 | 1,368 | 251.0 | 43.5 | 22.4 | 1918 | Buffalo, N. Y..... | Buffalo, N. Y..... | Do. |
| 217141 | LNMK | St.s. | 1 | 2 | Bellevue..... | 2,573 | 1,507 | 298.0 | 46.2 | 23.9 | 1918 | Vancouver, Wash..... | Portland, Ore..... | Do. |
| 217160 | LNMP | St.s. | 2 | 0 | BUFFINGHAM..... | 4,854 | 3,038 | 370.8 | 53.0 | 27.0 | 1918 | Tacoma, Wash..... | Tacoma, Wash..... | Do. |
| 217143 | LNMQ | St.s. | 1 | 2 | CALICOCK..... | 2,370 | 1,447 | 250.5 | 43.7 | 22.5 | 1918 | Toledo, Ohio..... | Toledo, Ohio..... | Do. |
| 217144 | LNMR | St.s. | 2 | 1 | QUISTCONCK..... | 5,735 | 3,445 | 390.0 | 54.2 | 27.0 | 1918 | Hog Island, Pa..... | Philadelphia, Pa..... | Do. |
| 217151 | LNMS | St.s. | 1 | 2 | LAKE ORANGE..... | 1,691 | 1,168 | 351.0 | 43.6 | 18.1 | 1918 | Duluth, Minn..... | Duluth, Minn..... | Do. |
| 217145 | LNMT | St.s. | 1 | 2 | GARFIELD..... | 2,948 | 1,704 | 299.4 | 45.0 | 22.8 | 1918 | Elizabeth, N. J..... | Newark, N. J..... | Do. |
| 217147 | LNMY | St.s. | 2 | 2 | FEDERAL..... | 6,868 | 4,800 | 395.5 | 55.0 | 31.4 | 1918 | Kearny, N. J..... | do..... | Do. |
| 217152 | LNMW | St.s. | 2 | 0 | WESTMEAD..... | 6,095 | 4,201 | 409.5 | 54.2 | 27.4 | 1918 | Seattle, Wash..... | Seattle, Wash..... | Do. |
| 217153 | LNPC | St.s. | 1 | 2 | CADARETTA..... | 2,805 | 1,769 | 289.0 | 44.1 | 19.2 | 1918 | Portland, Ore..... | Portland, Ore..... | Do. |

† Composite.

LIST OF YACHTS, ARRANGED IN THE ORDER OF SIGNAL LETTERS.

[Steel vessels in SMALL CAPITALS, iron in *italics*, wood in roman.]

ABBREVIATIONS:

Sch. = schooner. Slp. = sloop. Ga. s. = gas screw.
Ywl. = yawl. St. s. = steam screw. El. s. = electric screw.
⊙ = Equipped with wireless apparatus.

| Official No. | Signal letters. | Rlg. | Decks. | Masts. | Name of yacht. | Gross tonnage. | Net tonnage. | Length. | Breadth. | Depth. | When built. | Where built. | Home port (where permanent document issues). | Name of owner. |
|--------------|-----------------|--------|--------|--------|------------------------|----------------|--------------|---------|----------|--------|-------------|-----------------------|--|-----------------------------|
| 76142 | HQST | Ga. s. | 1 | 0 | Aurora..... | 10 | 15 | 40.6 | 14.0 | 5.0 | 1867 | New London, Conn. | New York, N. Y.... | Rudolph C. Crossmann. |
| 20129 | HBJR | Sch. | 1 | 2 | Clarina..... | 171 | 171 | 87.9 | 24.4 | 8.0 | 1861 | Scraperport, Me. | Boston, Mass. | Arthur Perrin. |
| 10185 | JBVP | Sch. | 1 | 2 | Otronto..... | 105 | 99 | 79.7 | 23.3 | 8.3 | 1830 | Sally, Me. | | Hingham Yacht Club. |
| 91425 | JVNW | Sch. | 1 | 2 | Tholma..... | 26 | 25 | 49.5 | 18.0 | 5.8 | 1831 | | | George Upton. |
| 155054 | JVOB | St. s. | 1 | 2 | Evelyn..... | 110 | 75 | 133.3 | 17.3 | 8.4 | 1882 | Bristol, R. I. | New York, N. Y. | John R. Hegeman. |
| 161527 | KDBR | Ga. s. | 1 | 0 | Viola..... | 29 | 28 | 63.7 | 12.3 | 6.5 | 1884 | Kennebunk, Me. | Boston, Mass. | George Alcock. |
| 120625 | KDFJ | Ga. s. | 1 | 2 | Isolda..... | 29 | 28 | 47.5 | 10.8 | 6.5 | 1885 | | Baltimore, Md. | Jesse W. Clark. (Co. |
| 150353 | KDHS | Sch. | 1 | 2 | <i>Priscilla</i> | 75 | 71 | 85.7 | 22.0 | 8.8 | 1885 | Whitegate, Del. | Cleveland, Ohio. | National Liquidating |
| 130348 | KDHS | Ga. s. | 1 | 1 | Nepenthe..... | 18 | 17 | 40.3 | 15.0 | 5.4 | 1869 | Bristol, R. I. | Baltimore, Md. | John Hiltz. |
| 126346 | KDJB | Sch. | 1 | 2 | Coronet..... | 160 | 152 | 118.7 | 27.0 | 11.7 | 1885 | Brooklyn, N. Y. | Portland, Me. | Kingdom Yacht Club. |
| 130380 | KDVB | St. s. | 1 | 2 | Tecit..... | 160 | 98 | 115.4 | 20.0 | 9.0 | 1887 | Marcus Hook, Pa. | Wilmington, D. C. | T. C. Du Pont. |
| 15340 | KDWR | Ga. s. | 1 | 0 | Leona..... | 20 | 19 | 46.0 | 15.3 | 4.8 | 1807 | Newport, R. I. | Baltimore, Md. | Robert W. Price. |
| 92001 | KFGB | Sch. | 1 | 2 | Marguerite..... | 70 | 65 | 86.7 | 20.2 | 10.7 | 1883 | Boston, Mass. | Oswego, N. Y. | Virginia L. Child. |
| 116252 | KGDT | Ga. s. | 1 | 2 | Uinta..... | 81 | 67 | 88.5 | 23.5 | 9.2 | 1886 | South Boston, Mass. | New York, N. Y. | |
| 126351 | KGDV | Ga. s. | 1 | 2 | Cinderella..... | 23 | 27 | 65.0 | 16.0 | 7.0 | 1886 | Putney B., N. Y. | Washington, D. C. | Leo A. Brown. |
| 14473 | KGIM | Sch. | 1 | 2 | KATRINA..... | 62 | 59 | 73.0 | 20.1 | 10.3 | 1888 | City Island, N. Y. | New York, N. Y. | James B. Ford. |
| 86055 | KGLR | Ga. s. | 1 | 1 | Gorilla..... | 20 | 19 | 45.9 | 14.6 | 7.8 | 1889 | Brooklyn, N. Y. | Boston, Mass. | Daniel C. Roberts. |
| 126571 | KGNT | Ga. s. | 1 | 2 | CONSTELLATION..... | 157 | 118 | 123.7 | 24.0 | 12.9 | 1889 | City Island, N. Y. | | Herbert M. Sears. |
| 126411 | KGWJ | Sch. | 1 | 2 | Clara..... | 45 | 22 | 90.0 | 11.4 | 7.3 | 1887 | Bristol, R. I. | Baltimore, Md. | Masses Schless. |
| 1911 | KHBL | Ga. s. | 1 | 2 | Azalea..... | 28 | 27 | 61.3 | 17.8 | 4.7 | 1857 | Chelsea, Mass. | Bridgeport, Conn. | |
| 120722 | KHBR | Sch. | 1 | 2 | Noella..... | 41 | 41 | 57.2 | 17.0 | 9.0 | 1888 | Noank, Conn. | Providence, R. I. | |
| 161620 | KHCV | St. s. | 1 | 2 | Taro..... | 87 | 59 | 109.2 | 17.2 | 7.5 | 1890 | New York, N. Y. | Philadelphia, Pa. | Charles B. Prettyman. |
| 100469 | KHDO | Ga. s. | 1 | 2 | Mars..... | 22 | 20 | 45.5 | 16.5 | 4.4 | 1886 | Bayport, N. Y. | | Joseph B. Chalfant. |
| 106740 | KHDL | Slp. | 1 | 1 | Alga..... | 22 | 21 | 49.5 | 14.1 | 8.0 | 1888 | Boston, Mass. | Portland, Me. | Howard E. Perry. |
| 130639 | KHDM | Slp. | 1 | 1 | Nepenthe..... | 32 | 30 | 47.0 | 16.5 | 6.0 | 1890 | | Boston, Mass. | Charles H. Bartlett. |
| 92187 | KHFN | Sch. | 1 | 2 | Morlin..... | 96 | 92 | 90.1 | 23.3 | 10.2 | 1889 | | | Ralph E. Forbes. |
| 116332 | KHFF | St. s. | 2 | 3 | SULTANA..... | 400 | 213 | 161.1 | 28.0 | 16.2 | 1890 | Brooklyn, N. Y. | New York, N. Y. | F. H. Harriman, ostato. |
| 80104 | KHLL | Ga. s. | 1 | 2 | Onaway..... | 38 | 32 | 60.0 | 13.0 | 8.0 | 1890 | Nyaack, N. Y. | Detroit, Mich. | Harris W. Baker. |
| 106797 | KHWW | Ga. s. | 1 | 1 | Awa..... | 18 | 17 | 43.7 | 15.0 | 5.5 | 1889 | South Boston, Mass. | Ellsworth, Me. | Charles H. Hodgkins. |
| 95753 | KJIN | Ga. s. | 1 | 0 | Welfare..... | 30 | 37 | 62.5 | 15.9 | 9.3 | 1883 | Boston, Mass. | Baltimore, Md. | Wm. Henry Thompson. |
| 116403 | KJLN | Ywl. | 1 | 2 | Sayonara..... ⊙ | 23 | 23 | 53.6 | 12.6 | 9.4 | 1891 | | New York, N. Y. | A. L. Cary. |
| 141135 | KJMN | Ga. s. | 1 | 0 | Lotawana..... | 23 | 21 | 42.3 | 13.4 | 7.2 | 1889 | South Boston, Mass. | | Wm. Gulchard. |
| 96111 | KJNC | Ga. s. | 1 | 2 | Nushka..... | 39 | 32 | 77.2 | 12.0 | 6.0 | 1891 | Boston, Mass. | | Fred. Metshel. |
| 81333 | KJPM | St. s. | 1 | 2 | WILD DUCK..... ⊙ | 233 | 116 | 138.4 | 24.0 | 11.0 | 1891 | | | Gulf Retching Co. |
| 106849 | KJQP | St. s. | 1 | 1 | Hornet..... | 24 | 10 | 75.9 | 9.5 | 5.4 | 1891 | Nyaack, N. Y. | Jacksonville, Fla. | R. G. Roos. |
| 86166 | KJSP | Slp. | 1 | 1 | Gulnare..... | 23 | 22 | 46.0 | 15.2 | 6.3 | 1891 | Mariner Harbor, N. Y. | New York, N. Y. | J. E. Dwight. |
| 92300 | KJTR | Ga. s. | 1 | 1 | Millcote..... | 27 | 26 | 52.0 | 10.4 | 6.9 | 1890 | Boston, Mass. | Reedville, Va. | O. W. Douglas. |
| 101168 | KJWR | Ga. s. | 1 | 0 | Yamoose..... | 62 | 42 | 108.7 | 12.6 | 9.0 | 1891 | Bristol, R. I. | Chicago, Ill. | James A. Pugh. |
| 3413 | KLDS | St. s. | 1 | 2 | BALLYMENA..... | 145 | 72 | 134.7 | 17.8 | 11.5 | 1888 | | Baltimore, Md. | Alexander Brown. |
| 80170 | KLFF | St. s. | 1 | 2 | Gretchen..... | 58 | 40 | 90.0 | 13.0 | 8.0 | 1891 | Poughkeepsie, N. Y. | Washington, D. C. | Sylvanus Stokes. |
| 145626 | KLJW | St. s. | 1 | 2 | TRUANT..... | 100 | 50 | 120.0 | 17.8 | 10.0 | 1892 | Bristol, R. I. | Chicago, Ill. | Samuel Insull. |
| 107010 | KLQN | St. s. | 1 | 2 | NEIRA..... | 342 | 212 | 145.6 | 23.6 | 12.6 | 1893 | Wilmington, Del. | New York, N. Y. | Charles A. Gould. |
| 126956 | KLQP | Sch. | 1 | 2 | CORONA..... | 136 | 129 | 104.3 | 24.0 | 10.4 | 1893 | Bristol, R. I. | | Cleveland H. Dodge. |
| 3588 | KLQV | Ga. s. | 1 | 0 | Beronda..... | 17 | 15 | 47.1 | 9.1 | 5.2 | 1893 | Camden, N. J. | Boston, Mass. | Henry Siegel. |
| 136374 | KLRJ | St. s. | 1 | 2 | Condor..... | 197 | 134 | 149.1 | 20.1 | 9.7 | 1893 | Nyaack, N. Y. | New York, N. Y. | Andries De Wilde. |
| 107043 | KLRW | St. s. | 1 | 2 | Priscilla..... | 65 | 30 | 89.0 | 15.2 | 8.1 | 1893 | South Boston, Mass. | | Ellis Z. Nutting. |
| 92453 | KLSP | St. s. | 1 | 2 | DOLPHIN..... | 74 | 42 | 100.2 | 10.1 | 8.2 | 1893 | Wilmington, Del. | Chicago, Ill. | Lucius G. Fisher. |
| 126005 | KLTM | Ga. s. | 1 | 1 | Choctaw..... | 19 | 18 | 44.7 | 14.4 | 6.6 | 1889 | South Boston, Mass. | Perth Amboy, N. J. | James Dowling Frask. |
| 127016 | KLTV | St. s. | 1 | 2 | Venice..... | 60 | 41 | 92.6 | 13.7 | 8.0 | 1893 | Ithaca, N. Y. | Cape Vincent, N. Y. | F. O. Lowden. |
| 96247 | KLWF | St. s. | 1 | 2 | Hirondelle..... | 35 | 20 | 74.9 | 13.6 | 7.0 | 1893 | Nyaack, N. Y. | Buffalo, N. Y. | George E. Pierce. |
| 120971 | KLWB | St. s. | 1 | 2 | NARWHAL..... | 238 | 119 | 138.8 | 22.0 | 11.2 | 1894 | Boston, Mass. | New London, Conn. | C. H. Osgood. |
| 92592 | KLWT | Ga. s. | 1 | 0 | Traveler II..... | 53 | 47 | 75.1 | 13.5 | 6.7 | 1894 | Morris Heights, N. Y. | New York, N. Y. | Ocean Beach Fire Island Co. |

† Composite.

LIST OF YACHTS, ARRANGED IN THE ORDER OF SIGNAL LETTERS—Continued.

[Steel vessels in SMALL CAPITALS, Iron in *italics*, wood in roman.]

| Official No. | Signal letters. | Rig. | Decks. | Mast. | Name of yacht. | Gross tonnage. | Net tonnage. | Length. | Breadth. | Depth. | When built. | Where built. | Home port (where permanent document issues). | Name of owner. |
|--------------|-----------------|---------|--------|-------|--------------------|----------------|--------------|---------|----------|--------|-------------|-----------------------|--|---------------------------|
| | | | | | | | | Feet. | Feet. | Feet. | | | | |
| 86296 | KMBS | Sch. | 1 | 2 | Glendoveer..... | 40 | 38 | 62.2 | 17.6 | 6.8 | 1894 | Tottenville, N. Y.... | Boston, Mass..... | Charles L. Davenport. |
| 157399 | KMBW | St. s. | 1 | 2 | WINYAH..... | 143 | 74 | 116.0 | 20.5 | 9.4 | 1894 | SparrowsPoint, Md.. | Port Huron, Mich.. | Frank W. Fletcher. |
| 126173 | KMCJ | St. s. | 1 | 2 | HARVERD..... | 803 | 401 | 220.0 | 32.0 | 17.5 | 1894 | Bath, Me..... | New York, N. Y.... | Geo. F. Baker. |
| 130630 | KMDF | On. s. | 1 | 2 | Neacra..... | 35 | 24 | 71.0 | 18.0 | 8.0 | 1893 | Boston, Mass..... | do..... | John J. Hanson. |
| 139492 | KMFB | St. s. | 1 | 2 | Polyanthus..... | 35 | 35 | 78.0 | 13.6 | 7.0 | 1895 | Bristol, R. I..... | Providence, R. I.. | John B. Harreshoff. |
| 127071 | KMFP | St. s. | 1 | 2 | Charlotta..... | 17 | 12 | 35.2 | 11.0 | 6.7 | 1895 | Nyack, N. Y..... | Cape Vincent, N. Y. | Thos. B. Cray. |
| 157418 | KMFT | St. s. | 1 | 2 | Quiesno..... | 62 | 41 | 110.6 | 15.7 | 8.0 | 1895 | Bristol, R. I..... | New York, N. Y.... | Geo. W. Bradenburgh. |
| 81511 | KMGS | St. s. | 1 | 2 | Vulcain..... | 61 | 48 | 89.5 | 14.2 | 8.5 | 1895 | Nyack, N. Y..... | Plattsburgh, N. Y. | Joseph C. Sibley. |
| 111089 | KMHG | On. s. | 1 | 2 | Duclos..... | 55 | 33 | 90.5 | 13.3 | 8.0 | 1895 | Braintree, Mass.. | New York, N. Y.... | Wm. M. Mills. |
| 77188 | KMHJ | On. s. | 1 | 2 | Sylvia..... | 21 | 21 | 48.3 | 16.0 | 4.0 | 1895 | South Boston, Mass | Boston, Mass..... | A. B. Morse. |
| 92665 | KMHQ | St. s. | 1 | 2 | LJEWELLYN..... | 62 | 63 | 127.3 | 16.3 | 10.1 | 1895 | Wilmington, Del.. | New York, N. Y.... | Henry H. Hogins. |
| 121062 | KMLF | St. s. | 1 | 2 | FREELANCE..... | 132 | 90 | 116.4 | 20.7 | 10.7 | 1895 | Elizabethport, N. J. | do..... | F. Augustus Schermerhorn. |
| 127124 | KMPT | On. s. | 1 | 2 | Corinthia..... | 27 | 24 | 66.8 | 11.7 | 5.0 | 1896 | New York, N. Y.... | Philadelphia, Pa... | Alfred E. Burk. |
| 86216 | KMRQ | On. s. | 1 | 2 | Gyda..... | 25 | 12 | 64.8 | 12.7 | 6.1 | 1892 | Boston, Mass..... | Boston, Mass..... | Frank R. Neal. |
| 128051 | KMRH | On. s. | 1 | 2 | Margaret..... | 27 | 25 | 53.0 | 15.5 | 6.3 | 1893 | do..... | Gulfport, Miss.... | Margaret Pigglo. |
| 161769 | KMRS | On. s. | 1 | 2 | Iris..... | 17 | 17 | 43.5 | 12.3 | 7.5 | 1896 | South Boston, Mass | Philadelphia, Pa... | William Ellis Scull. |
| 92713 | KMSB | St. s. | 1 | 2 | Navajo..... | 42 | 28 | 79.6 | 12.3 | 7.9 | 1896 | Nyack, N. Y..... | Cape Vincent, N. Y. | George W. Mercler. |
| 116730 | KMSD | St. s. | 1 | 2 | Sarana..... | 42 | 34 | 81.3 | 13.0 | 4.7 | 1896 | Morris Heights, N. Y. | New York, N. Y.... | Charles F. Cafferty. |
| 150722 | KMSF | St. s. | 1 | 2 | LUCINDA..... | 130 | 89 | 124.0 | 18.0 | 8.0 | 1896 | Chester, Pa..... | Philadelphia, Pa... | J. H. Bromley. |
| 3315 | KMVP | On. s. | 1 | 2 | Beatrice..... | 24 | 23 | 49.4 | 16.5 | 5.8 | 1884 | New York, N. Y.... | Portland, Me..... | James C. Hamlin. |
| 116759 | KNBG | On. s. | 1 | 2 | Spalpeen..... | 29 | 27 | 66.0 | 12.5 | 8.1 | 1897 | Bristol, R. I..... | New Bedford, Mass. | Olyver G. Kicketson. |
| 150752 | KNBJ | St. s. | 1 | 1 | PIONEER..... | 287 | 266 | 115.5 | 30.0 | 5.0 | 1897 | Newburgh, N. Y.... | New York, N. Y.... | Clifford L. Middleton. |
| 127170 | KNBL | St. s. | 1 | 2 | COURIER..... | 65 | 44 | 91.3 | 15.8 | 8.5 | 1897 | South Boston, Mass | Washington, D. C.. | R. E. Seaman. |
| 96368 | KNBS | St. s. | 1 | 2 | HIAWATHA..... | 219 | 149 | 147.1 | 21.1 | 11.4 | 1897 | New York, N. Y.... | Detroit, Mich..... | John B. Ford. |
| 95875 | KNBT | Sch. | 1 | 2 | Hope Leslie..... | 47 | 40 | 71.9 | 16.5 | 8.6 | 1896 | Bath, Mass..... | Boston, Mass..... | Lawrence Minot. |
| 155393 | KNCF | On. s. | 1 | 1 | Genevieve..... | 42 | 36 | 90.5 | 13.0 | 5.0 | 1897 | Long Id. City, N. Y. | Stonington, Conn.. | John F. Noyes. |
| 130743 | KNCII | St. s. | 1 | 2 | Josephine..... | 53 | 35 | 92.2 | 13.7 | 7.9 | 1897 | Bristol, R. I..... | Cape Vincent, N. Y. | Edmund S. Burke, Jr. |
| 20615 | KNCJ | Sch. | 1 | 2 | QUISSETTA..... | 62 | 62 | 78.9 | 18.0 | 0.3 | 1896 | Newburgh, N. Y.... | Boston, Mass..... | W. E. O. Eustis. |
| 107293 | KNCR | St. s. | 1 | 2 | ONEIDA..... | 583 | 396 | 172.0 | 24.0 | 15.1 | 1897 | Wilmington, Del.. | New York, N. Y.... | E. C. Benedict. |
| 96376 | KNDB | Sch. | 1 | 2 | HILDEGARDE..... | 184 | 145 | 105.0 | 26.0 | 10.5 | 1897 | do..... | Philadelphia, Pa... | E. R. Coleman. |
| 100612 | KNFD | Slp. | 1 | 1 | White Heather..... | 10 | 10 | 42.0 | 13.5 | 6.3 | 1897 | Tottenville, N. Y.... | Boston, Mass..... | Albert G. Green. |
| 107322 | KNFR | St. s. | 1 | 0 | Nelfred..... | 36 | 24 | 75.3 | 13.8 | 5.5 | 1897 | Brooklyn, N. Y.... | Oswego, N. Y..... | Frederick Frazer. |
| 92860 | KNJW | St. s. | 1 | 2 | Cornelia..... | 59 | 40 | 87.7 | 15.1 | 8.4 | 1898 | New York, N. Y.... | Chicago, Ill..... | Marshall D. Wilbur. |
| 92861 | KNLB | St. s. | 1 | 2 | MALAY..... | 173 | 90 | 131.0 | 20.0 | 10.0 | 1898 | Chester, Pa..... | Newport, R. I..... | Charles G. Weld. |
| 145774 | KNLJ | On. s. | 1 | 2 | Lesbia..... | 34 | 29 | 55.0 | 10.0 | 0.9 | 1898 | Baltimore, Md..... | Reedville, Va..... | Walter E. Hathaway. |
| 161107 | KNLP | St. s. | 1 | 2 | Kaleda..... | 79 | 47 | 90.4 | 15.4 | 8.3 | 1898 | Boston, Mass..... | Bu. falo, N. Y.... | Edward Michael. |
| 136925 | KNPR | St. s. | 1 | 2 | ELREBA..... | 201 | 136 | 132.7 | 21.5 | 10.6 | 1898 | Elizabeth, N. J.... | New York, N. Y.... | Henry Darlington. |
| 86437 | KNQH | On. s. | 1 | 2 | Gretchen..... | 28 | 28 | 51.0 | 17.8 | 5.8 | 1898 | Baltimore, Md..... | Baltimore, Md..... | Daniel B. Banks. |
| 76800 | KNVT | St. s. | 1 | 2 | LA BELLE..... | 140 | 70 | 110.0 | 18.7 | 11.2 | 1889 | East Boston, Mass. | Cleveland, Ohio... | Alexander Whinton. |
| 90436 | KNVW | On. s. | 1 | 2 | Henrietta..... | 19 | 13 | 52.8 | 12.3 | 5.0 | 1898 | Anncortes, Wash.. | Pt. Townsend, Wash | C. W. Wiley. |
| 107440 | KNWF | St. s. | 2 | 3 | APHRODITE..... | 1,147 | 654 | 262.5 | 35.0 | 20.1 | 1899 | Bath, Mo..... | New York, N. Y.... | Olyver H. Payne. |
| 120742 | KNWQ | On. s. | 1 | 1 | Eugenia..... | 30 | 25 | 59.4 | 16.4 | 6.7 | 1897 | Baltimore, Md..... | Omaha, Nebr..... | L. H. Joy. |
| 127328 | KNWS | St. s. | 1 | 2 | CORSAIR..... | 1,130 | 772 | 270.0 | 33.3 | 20.9 | 1899 | Newburgh, N. Y.... | New York, N. Y.... | J. Pierpont Morgan. |
| 155355 | KPDJ | Sch. y. | 1 | 1 | Ondawa..... | 18 | 18 | 43.2 | 15.3 | 0.4 | 1888 | Burlington, Vt.... | Marblehead, Mass.. | Frederic O. Jewett. |
| 107463 | KPDM | St. s. | 1 | 0 | Anago..... | 17 | 10 | 54.4 | 9.4 | 5.3 | 1899 | South Boston, Mass | New York, N. Y.... | Chas. P. Sumner. |
| 145813 | KPDR | St. s. | 1 | 2 | Trionyx..... | 43 | 29 | 70.1 | 13.3 | 7.0 | 1899 | New York, N. Y.... | do..... | Emory H. Westlake. |
| 92949 | KPDT | St. s. | 1 | 2 | Macyta..... | 100 | 72 | 118.1 | 16.4 | 0.1 | 1899 | do..... | Portsmouth, N. H. | Joseph de Chamberlain. |
| 161123 | KPDW | St. s. | 1 | 3 | KANAWHA..... | 475 | 323 | 208.4 | 24.4 | 14.8 | 1899 | do..... | Chicago, Ill..... | John Borden. |
| 107467 | KPFG | On. s. | 1 | 2 | Alpha..... | 30 | 29 | 73.0 | 12.2 | 5.7 | 1899 | do..... | New York, N. Y.... | George M. Allen. |
| 107470 | KPGJ | St. s. | 1 | 2 | KASHA..... | 110 | 81 | 128.3 | 17.2 | 10.0 | 1899 | Morris Heights, N. Y. | do..... | George H. Macy. |
| 116901 | KPGL | On. s. | 1 | 2 | Suntlar..... | 30 | 27 | 55.2 | 15.0 | 7.0 | 1899 | South Boston, Mass | do..... | Marie Sinclair. |
| 111233 | KPGN | On. s. | 1 | 2 | Josephine..... | 99 | 74 | 112.6 | 15.9 | 9.1 | 1899 | Greenport, N. Y.... | Baltimore, Md..... | Chas. H. Convolv. |
| 141602 | KPGQ | On. s. | 1 | 2 | Latona..... | 69 | 58 | 77.3 | 10.5 | 9.6 | 1899 | South Boston, Mass. | Washington, D. C.. | Alvin O. Portner. |
| 150824 | KPGV | Sch. | 1 | 2 | Paladin..... | 28 | 28 | 58.2 | 15.4 | 9.0 | 1899 | Brooklyn, N. Y.... | New York, N. Y.... | G. D. Vail. |
| 111237 | KPHB | Sch. | 1 | 2 | Hikamo..... | 51 | 44 | 61.1 | 17.5 | 7.0 | 1899 | East Boothbay, Me. | do..... | G. B. Hamilton. |
| 141554 | KPHC | St. s. | 1 | 2 | LOUDOUN..... | 168 | 114 | 119.9 | 17.2 | 7.5 | 1899 | Elizabeth, N. J.... | do..... | Lewis Nixon. |
| 107474 | KPHF | St. s. | 1 | 2 | COLONIA..... | 259 | 161 | 163.7 | 22.3 | 10.9 | 1899 | Chester, Pa..... | do..... | Geo. S. Dearborn. |
| 107475 | KPHJ | St. s. | 1 | 2 | Akela..... | 72 | 40 | 98.7 | 14.6 | 8.4 | 1899 | New York, N. Y.... | Bridgeport, Conn.. | Henry A. Bishop. |
| 25314 | KPJF | Sch. | 1 | 2 | Uneas..... | 30 | 30 | 58.5 | 16.4 | 6.4 | 1898 | Tottenville, N. Y.... | New York, N. Y.... | Frederick R. Thorns. |
| 107501 | KPLF | Slp. | 1 | 1 | Atthene..... | 75 | 67 | 83.4 | 19.0 | 10.8 | 1899 | Bristol, R. I..... | San Francisco, Cal. | Carlton E. Miller. |
| 116900 | KPMQ | Sch. | 1 | 2 | Sailho..... | 20 | 20 | 54.8 | 14.3 | 4.7 | 1899 | Spring Lake, Mich. | Chicago, Ill..... | Herbert Harley. |
| 101849 | KPMW | St. s. | 2 | 2 | VEDETTE..... | 441 | 212 | 169.4 | 26.0 | 14.8 | 1899 | Bath, Mo..... | New York, N. Y.... | Frederick W. Vanderbill. |
| 141597 | KPRG | On. s. | 1 | 2 | Luella..... | 30 | 29 | 58.6 | 16.4 | 7.7 | 1899 | Baltimore, Md..... | do..... | F. A. Morrison. |
| 150870 | KPBW | On. s. | 1 | 2 | Penelvo..... | 23 | 15 | 45.0 | 14.2 | 5.8 | 1900 | Fall River, Mass... | do..... | Wm. H. Park. |
| 93630 | KPBV | On. s. | 1 | 2 | Circio..... | 18 | 15 | 43.0 | 15.0 | 5.2 | 1900 | Tottenville, N. Y.... | Grand Haven, Mich. | Edward F. Clark. |
| 81691 | KPVN | Sch. | 1 | 2 | Winnemungo..... | 17 | 14 | 52.0 | 14.0 | 6.0 | 1900 | North Haven, Me... | New York, N. Y.... | George Glynn. |
| 161140 | KPVQ | Sch. | 1 | 2 | Impalla..... | 53 | 53 | 87.9 | 18.0 | 11.8 | 1900 | Brooklyn, N. Y.... | do..... | James Barnes. |
| 136800 | KPVR | St. s. | 1 | 2 | ETFRIDA..... | 140 | 99 | 123.5 | 18.2 | 10.1 | 1900 | New York, N. Y.... | Burlington, Vt.... | W. Seward Webb. |
| 116970 | KPVS | On. s. | 1 | 2 | Muspeh II..... | 98 | 64 | 109.1 | 15.9 | 9.7 | 1900 | do..... | New York, N. Y.... | Christian M. Meyer. |
| 117268 | KQBH | On. s. | 1 | 2 | Stesta..... | 32 | 32 | 57.7 | 15.1 | 8.4 | 1900 | New Bedford, Mass. | Rockport, Me..... | Maitland Alexander. |

† Composite.

LIST OF YACHTS, ARRANGED IN THE ORDER OF SIGNAL LETTERS—Continued.

[Steel vessels in SMALL CAPITALS, Iron in *italics*, wood in roman.]

| Official No. | Signal letters. | Rig. | Decks. | Masts. | Name of yacht. | Gross tonnage. | Net tonnage. | Length. | Breadth. | Depth. | When built. | Where built. | Home port (where permanent document issues). | Name of owner. |
|--------------|-----------------|--------|--------|--------|------------------|----------------|--------------|--------------|--------------|--------------|-------------|--------------------------------|--|---|
| | | | | | | | | <i>Feet.</i> | <i>Feet.</i> | <i>Feet.</i> | | | | |
| 93048 | KQDJ | Sch. | 1 | 2 | Milladi..... | 31 | 26 | 56.7 | 15.2 | 8.0 | 1900 | South Boston, Mass. | Richmond, Va..... | Fred W. Scott. |
| 161858 | KQDN | St. s. | 1 | 0 | Wissahickon..... | 74 | 43 | 101.7 | 14.1 | 8.7 | 1900 |do..... | Philadelphia, Pa..... | Sullie Houston Henry. |
| 136800 | KQDP | St. s. | 1 | 2 | Empress..... | 50 | 34 | 84.0 | 13.7 | 8.2 | 1900 | Bristol, R. I..... | New York, N. Y..... | T. H. Wheeler. |
| 93052 | KQDT | Ywl. | 1 | 2 | Monsoon..... | 18 | 18 | 40.7 | 14.7 | 4.6 | 1900 | Brunswick, Ga..... | Norfolk, Va..... | T. Ralph Jones. |
| 107601 | KQFD | St. s. | 1 | 0 | Aunt Polly..... | 200 | 169 | 142.5 | 18.0 | 7.3 | 1900 | Brooklyn, N. Y..... | Greenport, N. Y..... | William Gillette. |
| 141058 | KQFJ | Ga. s. | 1 | 2 | Laurus..... | 28 | 26 | 55.1 | 15.5 | 7.7 | 1900 |do..... | Philadelphia, Pa..... | Henry G. Bryant. |
| 80540 | KQMF | St. s. | 1 | 2 | GENESEE..... | 212 | 171 | 110.0 | 27.7 | 13.7 | 1900 | Elizabeth, N. J..... | Rochester, N. Y..... | Jas. S. Watson. |
| 03104 | KQNM | Ga. s. | 1 | 1 | Mermald..... | 30 | 28 | 56.9 | 15.4 | 7.1 | 1901 | City Island, N. Y..... | New York, N. Y..... | E. N. Potter. |
| 111312 | KQPT | Ga. s. | 1 | 2 | Rosina..... | 29 | 27 | 51.0 | 17.4 | 6.0 | 1900 | Nahant, Mass..... |do..... | H. L. Laughaar. |
| 127517 | KQRV | Ga. s. | 1 | 2 | Mindoro..... | 44 | 38 | 51.9 | 17.0 | 8.1 | 1900 | New York, N. Y..... | Balom, Mass..... | John S. Curtis. |
| 155407 | KQRW | Ga. s. | 1 | 2 | Fedelma..... | 65 | 61 | 81.8 | 20.4 | 9.7 | 1901 | Brooklyn, N. Y..... | Boston, Mass..... | John Candler Cobb. |
| 100729 | KQTH | St. s. | 1 | 2 | IRENE..... | 166 | 113 | 143.4 | 18.0 | 10.0 | 1901 | New York, N. Y..... | New York, N. Y..... | Michael Dreiser. |
| 117035 | KQTI | Ga. s. | 1 | 2 | Seneca..... | 65 | 61 | 81.8 | 20.4 | 9.7 | 1901 | Brooklyn, N. Y..... | Bridgeport, Conn..... | Archiebal McNeill. |
| 136853 | KQVII | Ga. s. | 1 | 2 | EDRIS..... | 63 | 40 | 69.3 | 10.5 | 6.2 | 1901 | Elizabeth, N. J..... | San Francisco, Cal..... | John Barneson. |
| 127541 | KQVS | Ga. s. | 1 | 2 | Cachalot..... | 41 | 37 | 66.2 | 17.3 | 8.8 | 1899 | Tottenville, N. Y..... | Boston, Mass..... | Horbert H. White. |
| 161887 | KQWP | Ga. s. | 1 | 2 | Towlnward..... | 42 | 37 | 52.0 | 16.9 | 7.0 | 1901 | New York, N. Y..... | New York, N. Y..... | Win. Allen Butler. |
| 127549 | KQWR | Sch. | 1 | 2 | Monataka..... | 20 | 23 | 50.2 | 15.4 | 6.7 | 1901 | East Boston, Mass..... | Boston, Mass..... | Charles L. Eaton. |
| 121191 | KIHP | Ga. s. | 1 | 0 | Skylerk..... | 10 | 16 | 61.0 | 10.2 | 5.2 | 1901 | New York, N. Y..... | New York, N. Y..... | W. M. Pratt. |
| | KIRT | St. s. | 2 | 2 | WANDERER..... | 362 | 184 | 178.4 | 24.1 | 16.6 | 1897 | Leith, Scotland..... | Newport, R. I..... | H. A. C. Taylor. |
| 107604 | KIRDB | Ga. s. | 1 | 2 | Alcatorda..... | 22 | 21 | 41.1 | 15.0 | 5.5 | 1901 | Bayonne, N. J..... | Philadelphia, Pa..... | Philadelphia Boy Scouts of America. |
| 28147 | KIRDN | Sch. | 1 | 2 | Zuhrah..... | 50 | 42 | 68.2 | 19.2 | 8.2 | 1901 | Boston, Mass..... | New York, N. Y..... | Henry Doseher. |
| 93083 | KIRDV | Slp. | 1 | 1 | Marchioness..... | 31 | 25 | 54.0 | 15.6 | 6.0 | 1901 | Bristol, R. I..... | Tuckerton, N. J..... | W. C. Paulds. |
| 107691 | KIRFQ | St. s. | 1 | 0 | Arrow..... | 82 | 60 | 120.8 | 12.8 | 8.5 | 1901 | Nyack, N. Y..... | New York, N. Y..... | Henry W. Williams. |
| 80570 | KIRGM | Ga. s. | 1 | 2 | Genoviyvo..... | 22 | 20 | 40.4 | 14.1 | 6.0 | 1901 | Monument Beach, Mass..... |do..... | Frederic R. Kellogg. |
| 107721 | KIRMO | Sch. | 1 | 2 | Shawmut..... | 28 | 24 | 59.4 | 15.0 | 7.5 | 1902 | South Boston, Mass..... | Boston, Mass..... | Arthur W. Chesterton. |
| 29335 | KIRMY | St. s. | 1 | 2 | Florence..... | 104 | 71 | 107.4 | 18.2 | 12.0 | 1902 | Bristol, R. I..... | New York, N. Y..... | Alphons H. Alker. |
| 93241 | KIRMV | Ga. s. | 1 | 0 | Siesta..... | 44 | 30 | 67.1 | 15.0 | 3.3 | 1900 | Croton, N. Y..... | Burlington, Vt..... | Edna K. Smith. |
| 100753 | KIRNJ | St. s. | 1 | 2 | Isis..... | 377 | 256 | 180.4 | 24.8 | 13.5 | 1902 | Newburgh, N. Y..... | Boston, Mass..... | W. S. Stubbins. |
| 94301 | KIRNP | St. s. | 1 | 2 | HELENITA..... | 301 | 207 | 161.0 | 22.3 | 12.0 | 1902 | New York, N. Y..... | New York, N. Y..... | Frank J. Gould. |
| 127632 | KIRPS | Sch. | 1 | 2 | Chanticleer..... | 43 | 38 | 67.0 | 17.0 | 8.1 | 1901 | East Boothbay, Me..... | Philadelphia, Pa..... | Ell Kirk Price. |
| 127644 | KIROB | Ga. s. | 1 | 2 | Chanticleer..... | 108 | 97 | 97.6 | 22.1 | 10.0 | 1902 | New York, N. Y..... | Boston, Mass..... | Ezra C. Fitch. |
| 93381 | KIROF | Ga. s. | 1 | 2 |do..... | 40 | 45 | 73.0 | 18.3 | 8.6 | 1902 |do..... |do..... | Norman H. White. |
| 161207 | KIROL | Ga. s. | 1 | 2 | Koewaylin..... | 10 | 14 | 44.2 | 11.0 | 4.2 | 1902 | Glenwood, N. Y..... | New York, N. Y..... | Robert A. Snyder. |
| 81813 | KIRQM | Ga. s. | 1 | 2 | Engadino..... | 28 | 20 | 60.1 | 12.4 | 4.2 | 1901 | Astoria, N. Y..... | Wilmington, Del..... | C. Herman Eisenmon- gor. |
| 127650 | KIRSD | Sch. | 1 | 2 | Cygnat..... | 29 | 26 | 58.1 | 15.0 | 7.7 | 1902 | Boston, Mass..... | Providence, R. I..... | H. Earle Kimball. |
| 161125 | KIRPD | St. s. | 1 | 1 | KIRMET..... | 46 | 71 | 117.0 | 18.5 | 11.0 | 1890 | Wilmington, Del..... | New York, N. Y..... | Herbert Coppell. |
| 107707 | KIRPH | St. s. | 1 | 2 | ARIADNE..... | 246 | 168 | 110.0 | 26.0 | 10.0 | 1902 |do..... | Wilmington, Del..... | Bulk Oil Transporta- (Inc.). |
| 96634 | KIRPJ | St. s. | 1 | 2 | KAJERUNA..... | 147 | 100 | 131.2 | 17.6 | 10.3 | 1902 | Brooklyn, N. Y..... | Baltimore, Md..... | Alfred W. Glesko. |
| 161213 | KIRTP | Ga. s. | 1 | 2 | Katherina..... | 25 | 17 | 56.6 | 14.3 | 6.2 | 1902 | Fall River, Mass..... | Boston, Mass..... | Frank Burgess. |
| | KIRTV | St. s. | 2 | 2 | YACONA..... | 527 | 169 | 188.6 | 27.2 | 15.7 | 1898 | Kilphorn, Scotland..... | New York, N. Y..... | Henry Clay Pierce. |
| 130680 | KIRVB | St. s. | 2 | 2 | NOMA..... | 763 | 619 | 230.0 | 28.1 | 16.4 | 1902 | Port Richmond, N. Y..... |do..... | Vincent Astor. |
| 107784 | KIRVJ | St. s. | 1 | 2 | AZTEC..... | 848 | 578 | 221.4 | 30.0 | 15.3 | 1902 | Elizabeth, N. J..... | Philadelphia, Pa..... | A. C. Burrage. |
| 127680 | KIRVS | St. s. | 1 | 2 | ALICIA..... | 174 | 118 | 128.0 | 10.8 | 10.4 | 1902 | New York, N. Y..... | Wilmington, Del..... | Alfred I. Dupont. |
| 3950 | KBFO | Ga. s. | 1 | 0 | Bonito..... | 159 | 162 | 94.5 | 23.0 | 4.4 | 1902 | Croton on Hudson, N. Y..... | Philadelphia, Pa..... | Chas. A. Smith. |
| 127721 | KBHV | St. s. | 1 | 2 | Corinthia..... | 54 | 36 | 80.1 | 16.0 | 6.6 | 1903 | New York, N. Y..... | New York, N. Y..... | Fredrick Conde. |
| 127727 | KBGB | St. s. | 1 | 2 | Cherokee..... | 82 | 60 | 102.2 | 15.6 | 8.5 | 1903 |do..... |do..... | Edward B. Kennedy. |
| 81852 | KBGR | St. s. | 1 | 2 | Wana..... | 88 | 60 | 113.0 | 15.0 | 9.4 | 1903 | Bristol, R. I..... | Cape Vincent, N. Y..... | George C. Stearns. |
| 161938 | KBIB | Ga. s. | 1 | 2 | Wayfarer..... | 40 | 33 | 70.7 | 10.6 | 8.7 | 1903 | Boston, Mass..... | Boston, Mass..... | Charles L. H. Long. |
| 161939 | KBIIQ | St. s. | 1 | 0 | Moudon..... | 70 | 47 | 110.0 | 14.0 | 7.3 | 1903 | New York, N. Y..... | New York, N. Y..... | William D. Guthrie. |
| 131005 | KBIIU | St. s. | 1 | 0 | Flyer..... | 50 | 34 | 110.4 | 12.2 | 7.0 | 1903 |do..... |do..... | Wm. E. Prime. |
| 127740 | KBIIW | Sch. | 1 | 2 | Crusader II..... | 66 | 66 | 83.1 | 20.1 | 8.9 | 1903 |do..... | New London, Conn..... | Edwin Palmer. |
| 107834 | KBJR | St. s. | 1 | 2 | ARIA..... | 192 | 130 | 148.1 | 18.4 | 11.1 | 1903 |do..... | Bangor, Me..... | Edward H. Blake. |
| 93373 | KBJV | Ga. s. | 1 | 0 | Sollicitor..... | 55 | 47 | 71.5 | 14.8 | 5.8 | 1903 | Nyack, N. Y..... | New York, N. Y..... | Alfred B. Tappan. |
| 151000 | KBLT | Slp. | 1 | 1 | Pellegrina..... | 19 | 17 | 47.1 | 13.6 | 6.5 | 1903 | Boston, Mass..... | Philadelphia, Pa..... | Robert Toland. |
| 137078 | KBMH | St. s. | 1 | 1 | Elsa II..... | 99 | 77 | 100.3 | 18.9 | 9.6 | 1903 | Port Jefferson, N. Y..... | Pittsburgh, Pa..... | Estate of Harriet G. Curry. |
| | KBMT | St. s. | 2 | 2 | WAKIVA..... | 417 | 149 | 165.0 | 25.0 | 15.0 | 1903 | Leith, Scotland..... | Los Angeles, Cal..... | E. L. Doheny. |
| 161230 | KBMV | Ga. s. | 1 | 2 | Kosagaas..... | 17 | 10 | 47.0 | 12.0 | 4.8 | 1903 | Mariners Harbor, N. Y..... | New York, N. Y..... | Charles H. Stoffregen. |
| 96691 | KBNG | Slp. | 1 | 1 | Huguenot..... | 35 | 33 | 61.1 | 16.1 | 5.2 | 1901 | New Rochelle, N. Y..... | Philadelphia, Pa..... | Edward Engle. |
| 100788 | KBNJ | Sch. | 1 | 2 | INGOMAR..... | 142 | 113 | 97.0 | 24.2 | 11.0 | 1903 | Bristol, R. I..... | New York, N. Y..... | D. R. Hanna. |
| 96694 | KBNM | St. s. | 1 | 2 | CALIFORNIA..... | 299 | 203 | 179.5 | 22.2 | 12.0 | 1903 | Brooklyn, N. Y..... | Los Angeles, Cal..... | Clara Baldwin Stocker. |
| 200010 | KBNQ | Ga. s. | 1 | 2 | Katherine..... | 26 | 20 | 47.8 | 13.0 | 5.5 | 1903 | Jersey City, N. J..... | New York, N. Y..... | W. E. Elsworth. |
| 200020 | KBNT | Ga. s. | 1 | 2 | Dawn II..... | 24 | 21 | 49.3 | 14.5 | 5.9 | 1903 | Fall River, Mass..... |do..... | Ellen T. Elder. |
| 200147 | KBPL | Ga. s. | 1 | 2 | Normona..... | 52 | 45 | 71.9 | 22.2 | 5.2 | 1903 | Tottenville, N. Y..... | Key West, Fla..... | William L. Velle. |
| 200212 | KBQC | Ga. s. | 1 | 1 | Nokomis..... | 44 | 39 | 64.5 | 14.2 | 6.0 | 1903 | Mariners Harbor, N. Y..... | Charleston, S. C..... | Carolina Yacht Corpo- ration (Inc.). |
| 200247 | KBQII | Ga. s. | 1 | 0 | Malomah..... | 53 | 32 | 76.5 | 12.0 | 7.2 | 1903 | Boston, Mass..... | Jacksonville, Fla..... | Alda May Mahoney. |

† Composite.

LIST OF YACHTS, ARRANGED IN THE ORDER OF SIGNAL LETTERS—Continued.

[Steel vessels in SMALL CAPITALS, Iron in *italics*, wood in roman.]

| Official No. | Signal letters. | Rig. | Decks. | Masts. | Name of yacht. | Gross tonnage. | Net tonnage. | Length. | Breadth. | Depth. | When built. | Where built. | Home port (where permanent document issues). | Name of owner. | |
|--------------|-----------------|--------|--------|----------|----------------|----------------|--------------|---------|----------|--------|---------------|-------------------------|--|--|---------------------|
| 200287 | KSQT | St. s. | 1 | 2 | EMERALD | 103 | 70 | 105.1 | 16.2 | 8.5 | 1903 | City Island, N. Y. | New York, N. Y. | James D. Lacey. | |
| 200314 | KSRO | St. s. | 1 | 2 | NORTH STAR | 818 | 328 | 233.5 | 20.1 | 20.0 | 1893 | Barrow, England | do | Cornelius Vanderbilt. | |
| 200436 | KSRI | St. s. | 1 | 2 | WING & WING | 16 | 12 | 45.3 | 9.8 | 7.2 | 1903 | Newport, R. I. | Charleston, S. C. | Warren J. Brodie. | |
| 116981 | KSRI | St. s. | 1 | 2 | ROXANA | 132 | 74 | 112.2 | 17.0 | 4.5 | 1903 | Racine, Wis. | Washington, D. C. | Larz Anderson. | |
| 200544 | KSRI | St. s. | 1 | 2 | Iris | 32 | 30 | 54.0 | 20.5 | 4.7 | 1900 | Bayport, N. Y. | do | Henry H. Carter. | |
| 200558 | KSVM | St. s. | 1 | 0 | Ruffhouse | 131 | 109 | 91.0 | 20.0 | 5.0 | 1903 | Baltimore, Md. | New York, N. Y. | Fred'k F. Proctor. | |
| 114401 | KSVJ | St. s. | 1 | 2 | Eugenia | 94 | 64 | 97.2 | 18.4 | 8.8 | 1904 | Bristol, R. I. | do | Arthur H. Marks. | |
| 200441 | KSVT | St. s. | 1 | 2 | Rampant | 38 | 36 | 65.0 | 13.0 | 6.0 | 1903 | Bridgeport, Conn. | do | Henry W. Eaton. | |
| 200770 | KSWV | St. s. | 1 | 2 | INTREPID | 330 | 224 | 135.0 | 28.0 | 17.9 | 1903 | Newburgh, N. Y. | do | Lloyd Phoenix. | |
| 200800 | KTBL | St. s. | 1 | 2 | Zahra | 43 | 38 | 64.3 | 17.5 | 6.0 | 1904 | Boston, Mass. | do | Howard C. Smith. | |
| 200845 | KTBW | St. s. | 1 | 0 | Iris | 84 | 73 | 80.0 | 21.2 | 12.4 | 1904 | do | do | Howard S. Borden. | |
| 200887 | KTBJ | St. s. | 1 | 0 | Elizabeth | 26 | 16 | 53.1 | 13.0 | 6.0 | 1904 | do | Marblehead, Mass. | do | Benjamin P. Cheney. |
| 127648 | KTGM | St. s. | 1 | 1 | MAREVA | 100 | 68 | 104.0 | 10.0 | 9.1 | 1904 | New York, N. Y. | New York, N. Y. | Joseph V. Seva. | |
| 200903 | KTGN | St. s. | 1 | 2 | Cossack | 10 | 14 | 43.9 | 12.1 | 7.2 | 1902 | Boston, Mass. | Boston, Mass. | E. J. Bliss. | |
| 200924 | KTCW | St. s. | 1 | 2 | Palatine | 68 | 60 | 82.5 | 21.4 | 9.0 | 1904 | Port Jefferson, N. Y. | New Bedford, Mass. | Andrew G. Pierce, Jr. | |
| 200952 | KTDH | St. s. | 1 | 0 | ANONA | 146 | 87 | 117.3 | 17.5 | 10.2 | 1904 | Boston, Mass. | Detroit, Mich. | J. Elizabeth Buhl. | |
| 201027 | KTDQ | St. s. | 1 | 2 | Bloux | 55 | 37 | 102.4 | 11.0 | 5.8 | 1904 | Bristol, R. I. | New York, N. Y. | Frederick G. Bourne. | |
| 201085 | KTFJ | St. s. | 1 | 0 | Calumet | 153 | 87 | 115.0 | 17.5 | 10.3 | 1903 | Boston, Mass. | do | James A. Farrell. | |
| 201113 | KTFV | St. s. | 1 | 0 | Asanawawo | 136 | 107 | 108.0 | 18.5 | 7.7 | 1904 | Greenport, N. Y. | Bridgeport, Conn. | Wilson Marshall. | |
| 201168 | KTGL | St. s. | 1 | 2 | Palmetto | 23 | 17 | 60.2 | 12.5 | 3.0 | 1903 | New York, N. Y. | New York, N. Y. | R. E. Berry. | |
| 201234 | KTGW | St. s. | 1 | 0 | Daisy | 46 | 42 | 69.2 | 18.0 | 5.7 | 1904 | Toms River, N. J. | Tampa, Fla. | Mrs. Bessie S. Wilson. | |
| 201644 | KTNV | St. s. | 1 | 1 | Avis | 24 | 19 | 60.0 | 10.8 | 4.8 | 1900 | Shooters Island, N. Y. | Wilmington, N. C. | Geo. W. McKown. | |
| 206843 | KTPS | St. s. | 1 | 2 | Seminole | 179 | 122 | 107.7 | 21.0 | 7.1 | 1904 | Mariners Harbor, N. Y. | New York, N. Y. | H. C. Phipps. | |
| 95879 | KTQC | St. s. | 1 | 2 | NARADA | 505 | 259 | 201.3 | 27.2 | 13.4 | 1889 | Leith, Scotland | Baltimore, Md. | Henry Walters. | |
| KTQD | St. s. | 1 | 2 | Thendara | 58 | 20 | 85.0 | 15.0 | 8.3 | 1880 | Boston, Mass. | do | Thendara Co. | | |
| 201700 | KTQL | St. s. | 1 | 0 | TARANTULA | 123 | 83 | 152.7 | 15.3 | 8.8 | 1902 | London, England | New York, N. Y. | Wm. K. Vanderbilt. | |
| 201712 | KTQN | St. s. | 1 | 2 | NIROHIA | 323 | 304 | 110.8 | 22.1 | 8.2 | 1901 | Newburgh, N. Y. | do | Samuel Untermeyer. | |
| 201727 | KTQV | St. s. | 1 | 2 | Adroll | 32 | 22 | 67.3 | 12.0 | 6.3 | 1905 | New York, N. Y. | do | Gas Engine & Power Co. & C. L. Seabury & Co. | |
| 201777 | KTRC | St. s. | 1 | 2 | Yuma | 10 | 11 | 43.0 | 13.0 | 3.2 | 1904 | Miami, Fla. | Miami, Fla. | James S. Thompson. | |
| 200177 | KTRD | St. s. | 1 | 2 | EMELINE | 407 | 174 | 175.3 | 24.1 | 15.0 | 1898 | Troon, Scotland | New York, N. Y. | Robert Graves. | |
| 200177 | KTRJ | St. s. | 1 | 0 | LEVANTER | 131 | 80 | 115.6 | 17.0 | 9.9 | 1905 | New York, N. Y. | Burlington, Vt. | James B. Wilbur. | |
| 201963 | KTVB | Slp. | 1 | 1 | Merrimack | 34 | 23 | 82.7 | 10.6 | 7.6 | 1903 | Bristol, R. I. | New York, N. Y. | J. Pierpont Morgan, Jr. | |
| 202024 | KTVD | Slp. | 1 | 1 | Doris | 41 | 28 | 61.2 | 15.1 | 10.0 | 1905 | do | Boston, Mass. | do | Charles E. Hoeller. |
| 202059 | KTVE | St. s. | 1 | 2 | VENONA | 28 | 28 | 53.4 | 15.0 | 10.1 | 1905 | New York, N. Y. | Providence, R. I. | James R. MacCall. | |
| 201977 | KTVM | St. s. | 1 | 0 | MYSTERY | 137 | 113 | 103.5 | 25.0 | 14.7 | 1905 | South Boston, Mass. | New York, N. Y. | Wm. H. Farrell. | |
| 201946 | KTVN | Sch. | 1 | 2 | Allsbe | 20 | 16 | 61.0 | 10.0 | 5.0 | 1905 | New York, N. Y. | do | George R. Branson. | |
| 202123 | KTVO | St. s. | 1 | 2 | Black Hawk | 27 | 21 | 43.2 | 14.8 | 8.3 | 1905 | North Haven, Conn. | Boston, Mass. | Florence J. Crandon. | |
| 202179 | KTVP | St. s. | 1 | 2 | Linta | 78 | 63 | 91.4 | 17.5 | 8.7 | 1905 | New York, N. Y. | New York, N. Y. | Walther Lutgen. | |
| 202190 | KTWQ | St. s. | 1 | 2 | Agawam | 50 | 43 | 62.9 | 19.3 | 7.9 | 1905 | do | Port Huron, Mich. | do | Wm. F. Jennison. |
| 202228 | KTWL | St. s. | 0 | 0 | Gay Bon Temp. | 17 | 12 | 50.2 | 9.0 | 5.0 | 1905 | Boston, Mass. | Key West, Fla. | Naples Improvement Co. | |
| 202230 | KTWN | St. s. | 1 | 0 | Augusta II | 31 | 20 | 70.8 | 11.7 | 5.1 | 1903 | New York, N. Y. | New York, N. Y. | M. Augusta Mills. | |
| 81651 | KTWR | St. s. | 1 | 2 | Water Nymph | 98 | 20 | 69.0 | 12.0 | 5.4 | 1899 | Baltimore, Md. | Baltimore, Md. | R. P. Dobson. | |
| 202248 | KTWS | St. s. | 1 | 0 | Sweetheart | 30 | 20 | 57.0 | 12.0 | 5.2 | 1905 | New York, N. Y. | Philadelphia, Pa. | H. P. Sauers. | |
| 202305 | KVBF | St. s. | 1 | 2 | INVADER | 155 | 141 | 112.7 | 25.0 | 13.5 | 1905 | Boston, Mass. | New York, N. Y. | Henry D. Whitton. | |
| 202359 | KVBL | St. s. | 1 | 2 | Betty | 55 | 65 | 64.0 | 18.8 | 9.3 | 1905 | Tottenville, N. Y. | Philadelphia, Pa. | Boles Penrose. | |
| 202442 | KVBP | St. s. | 1 | 2 | VENETIA | 688 | 229 | 190.5 | 27.1 | 15.0 | 1903 | Leith, Scotland | San Francisco, Cal. | John D. Spreckels. | |
| 202466 | KVBT | St. s. | 1 | 0 | Gumboller | 20 | 17 | 55.8 | 11.4 | 5.0 | 1905 | New York, N. Y. | New York, N. Y. | Augustus Smith. | |
| 202466 | KVBW | St. s. | 1 | 1 | Omoo | 18 | 18 | 42.0 | 10.0 | 3.5 | 1905 | Shady Side, Md. | Philadelphia, Pa. | George Barrie, Jr. | |
| 202585 | KVCS | St. s. | 1 | 2 | Sea Urohin | 49 | 33 | 55.8 | 15.4 | 7.8 | 1905 | Bristol, R. I. | do | Robert M. Riddle. | |
| 202776 | KVFC | St. s. | 1 | 0 | Winona | 53 | 40 | 74.7 | 13.0 | 5.9 | 1900 | New York, N. Y. | Rouses Point, N. Y. | Charles E. Johnson. | |
| 202790 | KVFE | St. s. | 1 | 2 | Saramar | 72 | 65 | 70.4 | 18.4 | 7.2 | 1900 | do | New York, N. Y. | do | John S. Loomis. |
| 201194 | KVFN | St. s. | 1 | 2 | ALCEDO | 983 | 398 | 238.0 | 31.0 | 18.7 | 1895 | Glasgow, Scotland | Philadelphia, Pa. | Geo. W. Childs Drexel. | |
| 201879 | KVFB | St. s. | 1 | 1 | CAPITOLA | 123 | 83 | 137.0 | 10.5 | 0.7 | 1904 | Toledo, Ohio | Port Huron, Mich. | H. T. Wickes. | |
| 202870 | KVGB | St. s. | 1 | 1 | Zealand | 47 | 25 | 79.7 | 13.0 | 0.7 | 1905 | Boston, Mass. | Galveston, Tex. | John Jacobson. | |
| 202870 | KVGH | St. s. | 1 | 2 | ONWARD | 157 | 100 | 128.0 | 17.4 | 11.1 | 1900 | New York, N. Y. | New Orleans, La. | Sylvester W. Labrot. | |
| 202887 | KVGL | St. s. | 1 | 0 | As You Like It | 23 | 19 | 65.0 | 10.9 | 5.3 | 1900 | do | New York, N. Y. | do | Cortez Oil Corp'n. |
| 202897 | KVGN | St. s. | 1 | 0 | CHRISTABEL | 248 | 102 | 150.0 | 22.0 | 14.4 | 1893 | Glasgow, Scotland | Bridgeport, Conn. | Walton Ferguson, sr. | |
| 202916 | KVGP | St. s. | 1 | 1 | Shuttle | 33 | 22 | 87.8 | 10.5 | 5.0 | 1900 | Bristol, R. I. | New York, N. Y. | Henry P. Davison. | |
| 202917 | KVGG | St. s. | 1 | 1 | Hesper | 39 | 32 | 60.0 | 14.2 | 5.8 | 1900 | Long Island City, N. Y. | do | Aymar Johnson. | |
| 202917 | KVGG | St. s. | 1 | 2 | Trinculo | 31 | 27 | 60.1 | 14.2 | 0.2 | 1906 | do | do | Morrill Goddard. | |
| 202931 | KVHC | Sch. | 1 | 2 | Idalia | 34 | 31 | 59.4 | 10.0 | 8.3 | 1906 | Boston, Mass. | do | Joseph B. Morrill. | |
| 202963 | KVID | Sch. | 1 | 2 | Dervish | 49 | 43 | 65.0 | 18.0 | 10.4 | 1906 | do | do | John W. Bird. | |
| 203007 | KVIL | St. s. | 1 | 2 | Gerritide | 40 | 43 | 64.7 | 19.0 | 7.1 | 1906 | do | do | Bernard Bloch. | |
| 203021 | KVIN | St. s. | 1 | 2 | Tigress | 24 | 23 | 45.9 | 15.2 | 5.8 | 1905 | Bridgeport, Conn. | New York, N. Y. | J. Townsend Russell. | |
| 203176 | KVIO | St. s. | 1 | 2 | Tarpon | 20 | 17 | 43.3 | 15.1 | 0.5 | 1905 | Boston, Mass. | do | O. Pressprich. | |
| 203062 | KVJG | St. s. | 1 | 2 | Ariel | 48 | 38 | 68.4 | 14.0 | 0.4 | 1905 | Norwich, Conn. | do | S. B. Fleming. | |
| 203078 | KVJQ | Sch. | 1 | 2 | Virginia | 62 | 42 | 60.6 | 18.0 | 9.8 | 1906 | Bristol, R. I. | Omaha, Nebr. | L. F. Crowfoot. | |

† Composite.

LIST of YACHTS, ARRANGED in the ORDER of SIGNAL LETTERS—Continued.

[Steel vessels in SMALL CAPITALS, Iron in *italics*, wood in roman.]

| Official No. | Signal letters. | Rlg. | Decks. | Masts. | Name of yacht. | Gross tonnage. | Net tonnage. | Length. | Breadth. | Depth. | When built. | Where built. | Home port (where permanent document issues). | Name of owner. | |
|--------------|-----------------|--------|--------|--------|------------------|----------------|--------------|---------|----------|--------|-------------|-------------------------|--|--------------------------|---------------------|
| | | | | | | | | Feet. | Feet. | Feet. | | | | | |
| 155440 | KVJM | Ga. s. | 1 | 2 | Onawa | 17 | 15 | 42.3 | 14.2 | 6.1 | 1902 | Bayonne, N. J. | Boston, Mass. | Edw. H. Angier. | |
| 203104 | KVJN | Ga. s. | 1 | 1 | SAVARONA | 115 | 102 | 87.2 | 23.0 | 12.2 | 1906 | Boston, Mass. | New York, N. Y. | T. R. DeLamar. | |
| 203117 | KVJS | Ga. s. | 1 | 1 | Needle | 22 | 18 | 54.0 | 10.0 | 5.7 | 1906 | do | Boston, Mass. | George L. Dutcheider. | |
| 203087 | KVJT | Ga. s. | 1 | 1 | Alma | 39 | 26 | 58.0 | 14.2 | 4.0 | 1906 | Port Jefferson, N. Y. | New York, N. Y. | Henry H. M. Cook. | |
| 203148 | KVLB | St. s. | 1 | 2 | EMERALD | 195 | 134 | 140.4 | 21.0 | 13.3 | 1906 | Wilmington, Del. | Philadelphia, Pa. | Maxwell Wyeth. | |
| 203160 | KVLD | Ga. s. | 1 | 2 | Colin B II | 32 | 25 | 64.4 | 12.0 | 6.7 | 1906 | New York, N. Y. | do | James C. Brown. | |
| 203165 | KVLF | Sch. | 1 | 1 | QUEEN | 100 | 97 | 62.0 | 24.8 | 15.1 | 1906 | Bristol, R. I. | do | E. Walter Clark. | |
| 203136 | KVLG | Ga. s. | 1 | 2 | Jay Dream | 121 | 97 | 83.8 | 23.6 | 4.8 | 1906 | Greenwich, Conn. | New York, N. Y. | J. W. Minturn. | |
| 203169 | KVLH | Sch. | 1 | 2 | Teormina | 62 | 56 | 78.7 | 19.0 | 10.2 | 1906 | Boston, Mass. | New York, N. Y. | Wm. S. Eaton. | |
| 203178 | KVLI | Ga. s. | 1 | 2 | Scotina | 62 | 58 | 66.7 | 20.2 | 9.2 | 1906 | New York, N. Y. | do | Harry B. Cutner. | |
| 203180 | KVLN | Ga. s. | 1 | 0 | Fern | 24 | 16 | 53.8 | 10.5 | 5.8 | 1906 | do | Chicago, Ill. | do | Frances M. Stevens. |
| 127106 | KVLN | St. s. | 1 | 2 | CYNTHIA | 103 | 70 | 120.0 | 17.5 | 6.0 | 1895 | Detroit, Mich. | New York, N. Y. | M. B. Mills. | |
| 203202 | KVMB | Ga. s. | 1 | 1 | Katrina II | 24 | 16 | 55.5 | 11.2 | 5.0 | 1906 | Bayonne, N. J. | do | George M. Boardman. | |
| 203202 | KVMB | Ga. s. | 1 | 1 | Reynah | 22 | 17 | 63.7 | 11.2 | 4.9 | 1906 | do | Savannah, Ga. | W. J. Pierpont. | |
| 203198 | KVMR | Ga. s. | 1 | 2 | Palatine | 63 | 54 | 66.0 | 20.0 | 8.0 | 1906 | Osterville, Mass. | St. Louis, Mo. | Charles H. Ledlie. | |
| 203391 | KVNG | St. s. | 1 | 2 | KEITH | 185 | 106 | 123.4 | 20.0 | 10.7 | 1906 | Boston, Mass. | New York, N. Y. | Roswell Eldridge. | |
| 203435 | KVPO | Ga. s. | 1 | 0 | Rambler | 23 | 21 | 62.5 | 11.2 | 5.3 | 1906 | do | Boston, Mass. | Joseph A. Rich. | |
| 203403 | KVPL | Ga. s. | 1 | 0 | Ethelsa. | 25 | 17 | 60.0 | 10.0 | 6.5 | 1906 | E. Greenwich, R. I. | New York, N. Y. | Abram Marks. | |
| 203514 | KVPN | Ga. s. | 1 | 1 | Elleanor IV | 32 | 27 | 64.6 | 14.1 | 6.0 | 1906 | Long Island City, N. Y. | Nashville, Tenn. | J. J. Gray, Jr. | |
| 203517 | KVPQ | Ga. s. | 1 | 1 | Russara | 39 | 31 | 73.5 | 12.9 | 5.9 | 1906 | New York, N. Y. | Houston, Tex. | J. S. Boyner. | |
| 203407 | KVQD | Ywl. | 1 | 2 | Lasca | 32 | 32 | 57.3 | 15.4 | 7.2 | 1906 | Gloucester, Mass. | New York, N. Y. | Charles M. Finster. | |
| 203579 | KVQF | Ga. s. | 1 | 2 | Lagoda | 49 | 45 | 75.2 | 14.0 | 6.1 | 1906 | New York, N. Y. | do | Northwell, Ill. | |
| 203532 | KVRL | St. s. | 2 | 2 | ATLANTA | 1,303 | 379 | 269.0 | 33.4 | 19.1 | 1903 | Waltham, S. D. | do | George J. Gould. | |
| 203636 | KVRB | Sch. | 1 | 2 | Beloved Vagabond | 40 | 40 | 56.0 | 16.0 | 7.0 | 1906 | Chilford, Conn. | do | R. W. James Kingan. | |
| 203691 | KVRQ | Slp. | 1 | 1 | Irondequoit | 20 | 20 | 50.6 | 13.2 | 7.4 | 1903 | New York, N. Y. | Boston, Mass. | Thomas H. Shepard. | |
| 203750 | KVBS | Ga. s. | 1 | 1 | Aloha | 42 | 37 | 75.2 | 14.2 | 6.0 | 1906 | do | New York, N. Y. | do | Ralph L. Galt. |
| 203759 | KVSH | Ga. s. | 1 | 2 | Shella | 47 | 39 | 56.9 | 17.9 | 7.1 | 1906 | West Haven, Conn. | Buffalo, N. Y. | Howard W. McAteer. | |
| 201602 | KVSN | Ga. s. | 1 | 1 | Atrillia | 25 | 22 | 40.2 | 16.7 | 6.2 | 1904 | Quincy, Mass. | Salom, Mass. | E. M. Stabler. | |
| 203222 | KVWB | Ga. s. | 1 | 2 | Paladin | 27 | 22 | 61.5 | 15.0 | 4.0 | 1900 | St. Augustine, Fla. | New Orleans, La. | W. B. P. Weeks. | |
| 203919 | KVWG | Ga. s. | 1 | 1 | Tosca | 34 | 29 | 61.0 | 12.2 | 5.9 | 1907 | New York, N. Y. | New York, N. Y. | Alfred J. Weston. | |
| 203929 | KVWM | Slp. | 1 | 1 | Irollta | 49 | 30 | 67.8 | 16.8 | 10.3 | 1907 | Bristol, R. I. | Philadelphia, Pa. | J. W. Amoy. | |
| 203968 | KVWR | Slp. | 1 | 1 | Winsome | 49 | 30 | 67.8 | 16.8 | 10.3 | 1907 | do | New York, N. Y. | do | E. Walter Clark. |
| 203981 | KWBG | Sch. | 1 | 2 | Terandra | 41 | 37 | 64.6 | 16.7 | 9.2 | 1907 | Boston, Mass. | Boston, Mass. | Henry W. Howe. | |
| 203999 | KWBJ | Ga. s. | 1 | 0 | Quertud | 18 | 12 | 45.7 | 12.9 | 4.0 | 1907 | New Haven, Conn. | New Haven, Conn. | John B. Fallon. | |
| 204048 | KWBK | Ga. s. | 1 | 2 | Mischief | 19 | 13 | 60.8 | 12.7 | 7.2 | 1907 | Boston, Mass. | Portland, Me. | Alfred Thomas. | |
| 204061 | KWBT | Ga. s. | 1 | 0 | Idaho | 24 | 23 | 56.3 | 12.0 | 5.6 | 1907 | Boston, Mass. | Marblehead, Mass. | S. G. Etherington. | |
| 204069 | KWBV | St. s. | 1 | 3 | ALCYONE | 420 | 262 | 155.0 | 30.0 | 17.0 | 1907 | Boston, Mass. | Philadelphia, Pa. | Peter Shields. | |
| 204075 | KWCB | Slp. | 1 | 1 | Aurora | 49 | 30 | 67.8 | 16.8 | 10.3 | 1907 | Bristol, R. I. | New York, N. Y. | H. W. Putnam, Jr. | |
| 204083 | KWCF | Ga. s. | 1 | 2 | Flamingo | 23 | 21 | 41.3 | 15.2 | 7.2 | 1907 | Brooklyn, N. Y. | do | G. W. Ford Yacht Agency. | |
| 204152 | KWCG | Ga. s. | 1 | 1 | Miss Donuts | 41 | 28 | 84.9 | 12.6 | 6.1 | 1907 | New York, N. Y. | New Haven, Conn. | R. Lavente Bigelow. | |
| 204160 | KWCH | Ga. s. | 1 | 1 | Osprey II | 44 | 38 | 70.0 | 14.0 | 6.2 | 1907 | Long Island City, N. Y. | New York, N. Y. | John J. Phelps. | |
| 204158 | KWCT | Ga. s. | 1 | 1 | Miramar | 44 | 38 | 61.4 | 15.0 | 6.1 | 1907 | do | Brownsville, Tex. | do | C. R. Runyon. |
| 3479 | KWDC | Ga. s. | 1 | 2 | Banboo | 19 | 18 | 44.5 | 14.0 | 8.8 | 1898 | Boston, Mass. | Portland, Me. | W. C. Sempfle. | |
| 107175 | KWDD | Ga. s. | 1 | 2 | AMORITA | 69 | 62 | 69.0 | 20.0 | 16.6 | 1895 | Wilmington, Del. | Philadelphia, Pa. | Ethel M. Sweet. | |
| 204191 | KWDE | Slp. | 1 | 1 | AVANT | 34 | 21 | 68.0 | 14.3 | 9.1 | 1907 | Bristol, R. I. | Boston, Mass. | Wm. L. Baum. | |
| 204272 | KWDF | Ga. s. | 1 | 2 | N. S. K. | 17 | 12 | 39.0 | 13.6 | 6.8 | 1907 | Waltham, Mass. | Pt. Townsend, Wash. | Howland Twombly. | |
| 204234 | KWDF | Ga. s. | 1 | 0 | Kawala | 33 | 28 | 57.5 | 12.5 | 5.2 | 1900 | Philadelphia, Pa. | Southport, N. C. | R. A. Sims. | |
| 204323 | KWFG | Ga. s. | 1 | 0 | San Toy II | 35 | 29 | 69.7 | 13.4 | 6.5 | 1907 | New York, N. Y. | New York, N. Y. | Wm. S. Grant, Jr. | |
| 204325 | KWFG | Ga. s. | 1 | 2 | WINDWARD | 63 | 54 | 79.3 | 19.5 | 8.7 | 1907 | do | Boston, Mass. | do | Charles E. Gautier. |
| 204387 | KWGH | Ga. s. | 1 | 0 | Mavourneon | 24 | 19 | 51.0 | 11.6 | 8.0 | 1907 | New Haven, Conn. | New Haven, Conn. | Edw. F. Green. | |
| 204388 | KWGL | Ga. s. | 1 | 2 | Kemah | 58 | 50 | 72.0 | 20.0 | 6.0 | 1907 | West Haven, Conn. | Hartford, Conn. | Frank G. Palmer. | |
| 204420 | KWGM | Ga. s. | 1 | 2 | Sklbladnir | 76 | 55 | 90.0 | 15.8 | 6.0 | 1907 | Wilmington, N. C. | do | Michael, Pa. | |
| 204010 | KWHB | Slp. | 1 | 1 | Netlin | 21 | 13 | 40.0 | 10.7 | 8.2 | 1907 | Bristol, R. I. | do | Frank A. Garbutt. | |
| 204483 | KWHG | Ga. s. | 1 | 1 | Wave Crest | 29 | 19 | 58.0 | 12.0 | 5.5 | 1907 | Port Washington, N. Y. | New York, N. Y. | E. K. Dunham. | |
| 204490 | KWHH | Ga. s. | 1 | 0 | Venturo | 48 | 28 | 71.5 | 13.1 | 7.0 | 1907 | South Boston, Mass. | Rockport, Me. | John B. Miller. | |
| 204607 | KWIJ | Ga. s. | 1 | 1 | Wayfarer | 23 | 19 | 48.4 | 12.2 | 5.5 | 1907 | Boston, Mass. | St. Augustine, Fla. | Sarah G. Sillsbee. | |
| 204622 | KWIJ | St. s. | 1 | 0 | ANDRÉ | 147 | 100 | 138.8 | 15.5 | 10.3 | 1907 | New York, N. Y. | Baltimore, Md. | A. W. Brown. | |
| 3817 | KWIJ | Sch. | 1 | 2 | Bilzabeth | 16 | 16 | 41.0 | 13.7 | 5.0 | 1899 | Gloucester, Mass. | New Haven, Conn. | Isaac E. Emerson. | |
| 204858 | KWMO | Ga. s. | 1 | 2 | Mystery | 112 | 104 | 83.6 | 24.9 | 10.5 | 1908 | New York, N. Y. | New York, N. Y. | Robert P. Baird. | |
| 205001 | KWNC | Ga. s. | 1 | 1 | Allegro | 191 | 130 | 108.4 | 20.1 | 12.4 | 1908 | Essington, Pa. | Philadelphia, Pa. | Chester W. Chapin. | |
| 100681 | KWNT | St. s. | 1 | 2 | ITALIA | 201 | 111 | 151.0 | 20.0 | 11.2 | 1899 | Chester, Pa. | New York, N. Y. | James Elverson, Jr. | |
| 203404 | KWPP | Ga. s. | 1 | 0 | Ganoga | 19 | 10 | 48.7 | 11.8 | 6.2 | 1906 | Long Island City, N. Y. | do | W. D. Hoyle. | |
| 205115 | KWPH | Ga. s. | 1 | 2 | Jemima F. III | 149 | 133 | 98.8 | 21.0 | 8.1 | 1908 | New York, N. Y. | do | Ralph Wurts-Dundas. | |
| 205347 | KWPV | St. s. | 3 | 3 | ATHENA | 477 | 267 | 162.0 | 27.3 | 14.5 | 1887 | Dundee, Scotland | Boston, Mass. | Morrill Goddard. | |
| 205347 | KWQG | Ga. s. | 1 | 0 | Shada | 63 | 42 | 84.8 | 15.4 | 7.0 | 1908 | Boston, Mass. | Boothbay, Me. | Ralph E. Towle. | |

† Steel and bronze.

‡ Composite.

LIST OF YACHTS, ARRANGED IN THE ORDER OF SIGNAL LETTERS—Continued.

[Steel vessels in SMALL CAPITALS, iron in *Italics*, wood in roman.]

| Official No. | Signal letters. | Rlg. | Decks. | Masts. | Name of yacht. | Gross tonnage. | Net tonnage. | Length. | Breadth. | Depth. | When built. | Where built. | Home port (where permanent document issues). | Name of owner. |
|--------------|-----------------|--------|--------|--------|-------------------|----------------|--------------|---------|----------|--------|-------------|-------------------------|--|------------------------|
| | | | | | | | | Feet. | Feet. | Feet. | | | | |
| 205336 | KWQH | Ga. s. | 1 | 0 | Annaweta..... | 27 | 27 | 51.0 | 12.5 | 6.0 | 1908 | East Greenwich, R. I. | New York, N. Y. | Charles I. McLaughlin. |
| 205358 | KWQJ | Ga. s. | 1 | 1 | ASOR II..... | 70 | 48 | 120.0 | 12.6 | 6.0 | 1908 | New York, N. Y. | do. | Mulford Martin. |
| 205494 | KWQT | Ga. s. | 1 | 0 | SUZANNE..... | 123 | 78 | 103.3 | 17.3 | 9.2 | 1908 | Boston, Mass. | Wilmington, Del. | Edmund G. Buckner. |
| 205484 | KWRJ | Ga. s. | 1 | 0 | GERTRUDE IV..... | 65 | 44 | 94.5 | 14.1 | 8.0 | 1908 | City Island, N. Y. | New York, N. Y. | George W. Butta. |
| 205761 | KWRP | St. s. | 1 | 0 | Phrlm..... | 18 | 17 | 43.9 | 11.7 | 5.3 | 1899 | Boston, Mass. | Boston, Mass. | Farm & Trades School. |
| | KWRS | St. s. | 1 | 2 | IOLANDA..... | 1,647 | 723 | 275.2 | 37.0 | 21.0 | 1908 | Leith, Scotland. | New London, Conn. | Morton F. Plant. |
| 205921 | KWST | Ga. s. | 1 | 0 | ZIPPER..... | 30 | 20 | 78.0 | 11.2 | 6.3 | 1907 | South Boston, Mass. | Philadelphia, Pa. | Albert Schwarz. |
| 213500 | KWTB | St. s. | 2 | 2 | CASANA..... | 1,227 | 551 | 254.0 | 33.0 | 18.0 | 1908 | Greenock, Scotland. | Los Angeles, Cal. | Edward L. Dohany. |
| 205950 | KWTG | Ga. s. | 1 | 0 | LANTA I..... | 85 | 40 | 104.3 | 15.4 | 8.2 | 1908 | South Boston, Mass. | New York, N. Y. | Henry B. Anderson. |
| | KWTJ | St. s. | 1 | 2 | CAROLA IV..... | 240 | 144 | 144.0 | 23.1 | 13.1 | 1885 | Greenock, Scotland. | do. | Leonard Richards. |
| 213125 | KWTM | St. s. | 2 | 2 | CYTHIA..... | 602 | 189 | 192.2 | 27.6 | 16.1 | 1907 | Leith, Scotland. | do. | Wm. L. Harkness. |
| 200001 | KWVC | Ywl. | 1 | 2 | IT. HIA..... | 34 | 24 | 57.0 | 15.3 | 7.3 | 1903 | Bristol, R. I. | Chicago, Ill. | H. M. Highbotham. |
| 206066 | KWVF | Ga. s. | 1 | 0 | Sallio..... | 17 | 16 | 44.6 | 11.0 | 4.2 | 1901 | Long Island City, N. Y. | New York, N. Y. | William L. Meffert. |
| 206078 | KWVH | St. s. | 1 | 0 | Enal..... | 92 | 70 | 80.0 | 17.5 | 8.2 | 1909 | Bristol, R. I. | New Haven, Conn. | Thomas G. Bennett. |
| 161857 | KWVQ | Ywl. | 1 | 1 | Virginia..... | 74 | 66 | 81.6 | 19.4 | 14.2 | 1900 | do. | Philadelphia, Pa. | Robert Barric. |
| 206207 | LBOH | Ga. s. | 1 | 0 | Ariel..... | 26 | 22 | 53.3 | 11.5 | 6.0 | 1909 | East Greenwich, R. I. | do. | Clarence Sill. |
| 206208 | LBOJ | Slp. | 1 | 1 | Kallina..... | 27 | 18 | 49.0 | 13.0 | 8.5 | 1909 | Bristol, R. I. | Boston, Mass. | W. Cameron Forbes. |
| 206231 | LBCM | Ga. s. | 2 | 2 | Lotus..... | 130 | 88 | 85.0 | 18.3 | 4.2 | 1909 | Seattle, Wash. | Seattle, Wash. | Maurice McMeKen. |
| 206235 | LBCN | Sch. | 1 | 2 | SHYRA IV..... | 53 | 43 | 73.5 | 18.0 | 9.0 | 1909 | Boston, Mass. | Boston, Mass. | Alfred Douglass. |
| 136385 | LBCS | St. s. | 1 | 2 | ET. PHIVIE..... | 102 | 73 | 111.5 | 17.8 | 8.6 | 1893 | San Francisco, Cal. | Tacoma, Wash. | S. A. Perkins. |
| | LBCW | St. s. | 1 | 2 | CORONA..... | 304 | 133 | 160.5 | 23.1 | 12.4 | 1905 | Leith, Scotland. | New York, N. Y. | Henry A. Laughlin. |
| 206317 | LBDC | Ga. s. | 1 | 1 | St. Gull..... | 20 | 20 | 58.2 | 12.4 | 5.4 | 1909 | Greenport, N. Y. | Philadelphia, Pa. | August B. Loeb. |
| 206318 | LBDF | Ga. s. | 1 | 1 | Insep..... | 20 | 20 | 58.2 | 12.4 | 5.4 | 1909 | do. | Cincinnati, Ohio. | W. Cooper Procter. |
| 111331 | LB DG | Slp. | 1 | 1 | Ranger..... | 17 | 15 | 44.8 | 12.3 | 6.5 | 1901 | South Boston, Mass. | Boston, Mass. | Arthur M. Moody. |
| 206294 | LB DI | Ga. s. | 1 | 0 | Nomes..... | 18 | 12 | 44.5 | 10.1 | 5.3 | 1909 | Camden, N. J. | Philadelphia, Pa. | J. G. N. Whitaker. |
| 206390 | LB DQ | St. s. | 1 | 2 | Compañero..... | 129 | 88 | 88.7 | 14.0 | 7.0 | 1909 | Wilmington, Cal. | Los Angeles, Cal. | William Banning. |
| 201209 | LB DR | Ga. s. | 1 | 0 | Stroller..... | 46 | 39 | 62.5 | 16.0 | 4.2 | 1904 | Baltimore, Md. | Boston, Mass. | George T. Horen. |
| 206451 | LB DS | Ga. s. | 1 | 0 | Queen Mab..... | 20 | 17 | 51.3 | 11.3 | 5.7 | 1909 | New York, N. Y. | New York, N. Y. | William Foggett. |
| 206503 | LB DV | Ga. s. | 1 | 2 | Monaloo..... | 104 | 60 | 115.2 | 15.8 | 9.8 | 1909 | Boston, Mass. | Chicago, Ill. | Chauncey B. Borland. |
| 206530 | LB DW | Ga. s. | 1 | 2 | Carnegie..... | 323 | 246 | 135.0 | 32.2 | 11.8 | 1909 | Brooklyn, N. Y. | Washington, D. C. | Carnegie Institution. |
| 206562 | LB DZ | St. s. | 1 | 2 | VIRINO..... | 299 | 164 | 156.5 | 23.6 | 12.5 | 1909 | Wilmington, Del. | New York, N. Y. | George F. Baker, Jr. |
| 260945 | LB FI | Ga. s. | 1 | 0 | Pantana..... | 27 | 16 | 58.7 | 11.0 | 5.0 | 1902 | Boston, Mass. | Washington, D. C. | N. B. Wolcott. |
| 203950 | LB FJ | Ga. s. | 1 | 2 | Clione..... | 20 | 18 | 44.0 | 14.0 | 6.0 | 1906 | East Boothbay, Me. | New Bedford, Mass. | J. W. Knowles. |
| 206624 | LB FN | Slp. | 1 | 1 | Cleona..... | 32 | 32 | 59.4 | 15.5 | 7.1 | 1902 | City Island, N. Y. | Perth Amboy, N. J. | Thomas Collins. |
| 206628 | LB FO | Ga. s. | 1 | 2 | Mohawk..... | 20 | 20 | 49.9 | 11.0 | 9.2 | 1909 | Baltimore, Md. | Washington, D. C. | R. E. Barry. |
| 206537 | LB FS | Ga. s. | 1 | 1 | CORINTHIA..... | 66 | 45 | 78.7 | 14.4 | 7.1 | 1909 | New York, N. Y. | New Orleans, La. | C. B. Fox. |
| 206653 | LB FT | Ywl. | 1 | 2 | Peu-Follet..... | 24 | 24 | 43.0 | 14.8 | 0.1 | 1909 | do. | New York, N. Y. | William H. Simmonson. |
| 206655 | LB GD | Ga. s. | 1 | 1 | Thais..... | 23 | 10 | 54.6 | 11.2 | 6.0 | 1909 | Lynn, Mass. | Marblehead, Mass. | Henry A. Morse. |
| 206966 | LB GV | Ga. s. | 1 | 1 | Venedor..... | 90 | 50 | 83.2 | 16.9 | 7.4 | 1909 | Boston, Mass. | St. Louis, Mo. | W. O. Uhlri. |
| 206990 | LB HJ | Ga. s. | 1 | 1 | Edwin..... | 48 | 32 | 77.1 | 14.0 | 6.3 | 1909 | Bayonne, N. J. | New York, N. Y. | Edw. H. Shewan. |
| 207107 | LB JK | Slp. | 1 | 1 | ESPERANZA..... | 34 | 21 | 58.0 | 14.3 | 9.1 | 1910 | Bristol, R. I. | do. | Gerard W. Ford. |
| 207271 | LB JS | Ga. s. | 1 | 1 | Tri-Land..... | 36 | 25 | 70.6 | 13.0 | 5.7 | 1910 | Baltimore, Md. | Baltimore, Md. | Alfred C. Thompson. |
| 207285 | LB JV | Ga. s. | 1 | 0 | Shawley..... | 77 | 41 | 94.4 | 15.0 | 7.7 | 1910 | Boston, Mass. | Perth Amboy, N. J. | Uzal H. McCarter. |
| 207354 | LB KM | Ga. s. | 1 | 2 | Sea Duck..... | 53 | 28 | 77.0 | 14.5 | 7.0 | 1910 | South Boston, Mass. | New York, N. Y. | Charles A. Stoneham. |
| 207359 | LB KP | St. s. | 1 | 0 | Julio..... | 44 | 20 | 63.3 | 14.0 | 7.2 | 1910 | Boston, Mass. | Boston, Mass. | Benjamin P. Cheney. |
| 207367 | LB KS | St. s. | 2 | 3 | ALPHA..... | 659 | 329 | 180.1 | 35.6 | 17.0 | 1910 | Quincy, Mass. | New York, N. Y. | Arthur Curtiss James. |
| 207371 | LB KT | Ga. s. | 1 | 0 | Pellona..... | 42 | 33 | 75.3 | 12.0 | 6.6 | 1910 | Boston, Mass. | do. | I. M. Richmond. |
| 207390 | LB KV | Ga. s. | 1 | 0 | Rutoma..... | 29 | 19 | 60.4 | 12.0 | 5.7 | 1910 | New York, N. Y. | New Haven, Conn. | Graham F. Thompson. |
| 207387 | LB KW | Ga. s. | 1 | 2 | MIRAMAR..... | 106 | 72 | 100.5 | 17.1 | 8.5 | 1910 | do. | Philadelphia, Pa. | Eisenlohr Brothers. |
| 207388 | LB MC | St. s. | 1 | 0 | SKIPAKI..... | 103 | 70 | 140.0 | 13.5 | 8.7 | 1910 | do. | New York, N. Y. | Henry P. Davison. |
| 207400 | LB MF | Ga. s. | 1 | 0 | T. G. H. II..... | 29 | 20 | 52.8 | 12.2 | 5.3 | 1910 | do. | do. | Arthur MoWaters. |
| 207401 | LB MG | Ga. s. | 1 | 0 | THE MOJER..... | 20 | 22 | 52.1 | 12.2 | 5.1 | 1910 | do. | Baltimore, Md. | Louis F. Lambert. |
| 207414 | LB MI | Slp. | 1 | 1 | Alce..... | 17 | 14 | 47.0 | 12.0 | 7.0 | 1910 | Boston, Mass. | Bridgeport, Conn. | Charles B. Keeler. |
| 207423 | LB MJ | Ga. s. | 1 | 1 | Kelipio II..... | 26 | 24 | 55.4 | 13.4 | 5.0 | 1910 | Nyaok, N. Y. | New York, N. Y. | Edith L. Chisholm. |
| 207418 | LB MP | Ga. s. | 1 | 2 | Callio..... | 22 | 15 | 53.5 | 11.5 | 6.2 | 1910 | Camden, N. J. | Philadelphia, Pa. | Martin E. Brigham. |
| 204296 | LB MQ | Sch. | 1 | 2 | La Vigiera..... | 35 | 35 | 57.0 | 17.5 | 7.3 | 1907 | Dockton, Wash. | Seattle, Wash. | Wm. G. Norris. |
| 207487 | LB MT | St. s. | 1 | 1 | IRENE I..... | 135 | 91 | 113.0 | 17.0 | 9.4 | 1910 | New York, N. Y. | Pittsburgh, Pa. | Alex R. Peacock. |
| 207491 | LB MW | Ga. s. | 1 | 2 | Minnesota..... | 44 | 36 | 68.0 | 20.1 | 5.6 | 1910 | Trenton, N. J. | St. Paul, Minn. | John A. Berkey. |
| 201766 | LB NF | St. s. | 2 | 0 | Mary Anna..... | 50 | 22 | 68.0 | 23.0 | 5.6 | 1905 | Greenwich Point, N. J. | Philadelphia, Pa. | Mary Downing Little. |
| 207432 | LB NG | Ga. s. | 1 | 2 | Nurimah..... | 59 | 49 | 66.0 | 19.0 | 7.2 | 1910 | Boston, Mass. | Hartford, Conn. | Alix W. Stanley. |
| 207540 | LB NH | Ga. s. | 1 | 1 | Lucinda II..... | 44 | 30 | 74.5 | 14.0 | 6.3 | 1910 | Philadelphia, Pa. | Philadelphia, Pa. | John H. Bromley. |
| 207570 | LB NJ | Ga. s. | 2 | 2 | Millie K. II..... | 50 | 61 | 60.0 | 14.0 | 8.8 | 1910 | Greenwich, Conn. | New York, N. Y. | Eugene C. Clark. |
| 207587 | LB NP | Ga. s. | 1 | 2 | Komah..... | 79 | 54 | 84.0 | 18.0 | 8.7 | 1910 | Camden, N. J. | Bridgeport, Conn. | E. P. Lewis, 2d. |
| 207589 | LB NQ | Sch. | 1 | 2 | Queen Mab..... | 63 | 49 | 62.8 | 17.8 | 11.4 | 1910 | Bristol, R. I. | Boston, Mass. | Reginald C. Robbins. |
| 207597 | LB NR | Ga. s. | 1 | 1 | ALACRITY..... | 101 | 69 | 111.0 | 15.0 | 9.3 | 1910 | Wilmington, Del. | Boston, Mass. | J. H. Hodgett. |
| 207658 | LB PD | Ga. s. | 1 | 1 | JANE..... | 114 | 78 | 104.0 | 17.8 | 8.6 | 1910 | New York, N. Y. | Galveston, Tex. | R. Waverley Smith. |
| 207714 | LB PJ | Ga. s. | 1 | 0 | Josephine II..... | 20 | 18 | 44.6 | 14.0 | 3.8 | 1910 | Toms River, N. J. | Philadelphia, Pa. | Thomas Shibe. |
| 207720 | LB PM | Ga. s. | 1 | 2 | JOYEUSE..... | 86 | 51 | 92.9 | 16.0 | 8.6 | 1910 | Wilmington, Del. | Marblehead, Mass. | Arthur H. Marks. |
| 207901 | LB QH | Ga. s. | 1 | 0 | Taconite..... | 93 | 60 | 92.0 | 17.0 | 10.0 | 1910 | Seattle, Wash. | Seattle, Wash. | W. E. Boeing. |
| 207718 | LB QN | Ga. s. | 2 | 1 | Porpoise..... | 22 | 19 | 45.3 | 11.0 | 5.2 | 1910 | Norwalk, Conn. | Wilmington, N. C. | Oliver G. Townsend. |

† Composite.

LIST OF YACHTS, ARRANGED IN THE ORDER OF SIGNAL LETTERS—Continued.

(Steel vessels in SMALL CAPITALS, Iron in *italics*, wood in roman.)

| Official No. | Signal letters. | Rig. | Decks. | Masts. | Name of yacht. | Gross tonnage. | Net tonnage. | Length. | Breadth. | Depth. | W. h. a. built. | Where built. | Home port (where permanent document issues). | Name of owner. |
|--------------|-----------------|--------|--------|--------|--------------------|----------------|--------------|---------|----------|--------|-----------------|-------------------------------|--|------------------------|
| 208011 | LBQS | Ga. s. | 1 | 1 | Cocopomelo..... | 79 | 71 | 69.8 | 18.5 | 5.2 | 1910 | Camden, N. J. | Cleveland, Ohio..... | Benedict Crowell. |
| 208050 | LBQV | Ga. s. | 1 | 1 | Reola..... | 33 | 31 | 55.5 | 12.5 | 6.5 | 1910 | New York, N. Y. | Salem, Mass..... | Raymond S. Whitman. |
| 208145 | I-BRJ | Ga. s. | 1 | 1 | Sagitta..... | 24 | 23 | 42.5 | 14.2 | 4.7 | 1910 | Mariners Harbor, N. Y. | Detroit, Mich..... | George M. Hendrie. |
| 208220 | LBRQ | Ga. s. | 1 | 1 | DORETTE..... | 48 | 42 | 53.6 | 13.7 | 4.8 | 1907 | Brooklyn, N. Y. | New York, N. Y..... | Thomas C. Landl. |
| 208277 | LBSQ | Ga. s. | 1 | 2 | Vidofner II..... | 139 | 112 | 102.0 | 20.0 | 8.9 | 1911 | New York, N. Y. | do..... | John R. Ringling. |
| 208281 | LBRK | Ga. s. | 1 | 0 | J. V. Clarke..... | 41 | 27 | 68.0 | 14.0 | 5.9 | 1910 | Baltimore, Md. | Chicago, Ill..... | H. B. Clarke. |
| 208284 | LBSN | Ga. s. | 1 | 1 | Lidwina III..... | 27 | 18 | 77.1 | 10.0 | 5.0 | 1911 | New York, N. Y. | Buffalo, N. Y..... | B. B. Eagan. |
| 208290 | LBRR | St. s. | 1 | 0 | Soverign..... | 173 | 118 | 159.0 | 16.0 | 9.4 | 1911 | do..... | New York, N. Y..... | M. C. D. Borden. |
| 208300 | LBST | Ga. s. | 1 | 1 | JUNIATA..... | 142 | 96 | 126.0 | 17.1 | 8.4 | 1910 | do..... | Philadelphia, Pa..... | George W. Ferguson. |
| 208368 | LBTR | Ga. s. | 1 | 1 | Dinkle..... | 23 | 15 | 47.8 | 13.0 | 5.5 | 1911 | Bath, Me..... | New York, N. Y..... | Willard E. Kelton, Jr. |
| 208469 | LBTS | Ga. s. | 1 | 2 | Sybilina II..... | 40 | 31 | 72.0 | 13.5 | 7.4 | 1911 | Camden, N. J. | Philadelphia, Pa..... | John Fredk. Betz, 3d. |
| 208463 | LBTV | Slp. | 1 | 1 | Flying Cloud..... | 28 | 23 | 50.0 | 14.0 | 9.0 | 1911 | Aristol, R. I. | New Bedford, Mass..... | Laurence Grinnell. |
| 208375 | LBVD | Ga. s. | 1 | 1 | Arel II..... | 32 | 26 | 58.6 | 13.6 | 6.0 | 1909 | Quincy, Mass. | New York, N. Y..... | Chas. E. Berner. |
| 208334 | LBVH | Sch. | 1 | 2 | ELENA..... | 206 | 168 | 112.0 | 20.7 | 17.0 | 1911 | Aristol, R. I. | New London, Conn..... | Morton F. Plant. |
| 208356 | LBVK | Ga. s. | 1 | 2 | LA BELLE..... | 105 | 112 | 129.0 | 19.1 | 9.7 | 1911 | Camden, N. J. | Detroit, Mich..... | C. H. Willis. |
| 208303 | LBVN | Sch. | 1 | 3 | KARINA..... | 521 | 521 | 168.2 | 33.5 | 18.5 | 1911 | Port Richmond, N. Y. | Boston, Mass..... | Thomas P. Burgess. |
| 208367 | LBVT | Sch. | 1 | 2 | ENCHANTRESS..... | 191 | 171 | 118.4 | 27.1 | 16.0 | 1911 | Stamford, Conn. | New York, N. Y..... | William E. Iselin. |
| 208365 | LBVW | Ga. s. | 1 | 1 | Anton Dohrn..... | 45 | 30 | 66.3 | 16.7 | 7.0 | 1911 | Miami, Fla. | Washington, D. C..... | Carnegie Institution. |
| 208710 | LBWF | Ga. s. | 1 | 0 | Semloh..... | 19 | 13 | 48.1 | 10.5 | 5.4 | 1911 | Boston, Mass. | Boston, Mass..... | Edwin B. Holmes. |
| 208738 | LBWJ | Ga. s. | 1 | 1 | Rickwood..... | 40 | 18 | 70.2 | 13.5 | 6.4 | 1910 | Port Clinton, Ohio | Mobile, Ala..... | Allen H. Woodward. |
| 208808 | LBWK | Ga. s. | 1 | 2 | Longeur II..... | 96 | 88 | 85.0 | 17.0 | 8.3 | 1911 | New York, N. Y. | New York, N. Y..... | Ingles M. Uppercer. |
| 208817 | LBWM | Ga. s. | 1 | 1 | Itasca II..... | 85 | 58 | 99.9 | 16.7 | 7.7 | 1911 | New York, N. Y. | Duluth, Minn..... | Ebenezer B. Hawkins. |
| 208842 | LBWR | Ga. s. | 1 | 0 | Ben Riley..... | 8 | 7 | 30.3 | 9.0 | 3.0 | 1911 | St. Helgors, Lunenburg, N. J. | Philadelphia, Pa..... | George A. Bilyeu. |
| 208868 | LBWT | Ga. s. | 1 | 0 | Remilk III..... | 54 | 40 | 77.4 | 14.0 | 5.4 | 1911 | South Boston, Mass. | New York, N. Y..... | Wills Sharpe Kilmer. |
| 208860 | LOBF | Ga. s. | 2 | 2 | Arval..... | 49 | 44 | 73.0 | 14.1 | 10.0 | 1911 | Stamford, Conn. | Chicago, Ill..... | Robert R. McCormack |
| 208867 | LCBG | Ga. s. | 2 | 1 | Flora Del Mar..... | 34 | 29 | 64.0 | 14.1 | 8.3 | 1911 | do..... | New York, N. Y..... | W. F. Blaisdell. |
| 208897 | LOBJ | Ga. s. | 1 | 1 | Bolo..... | 97 | 79 | 83.3 | 17.1 | 9.8 | 1911 | Camden, N. J. | Wilmington, Del..... | Felix Dupont. |
| 208932 | LOBQ | Ga. s. | 1 | 1 | Osiris..... | 137 | 112 | 109.5 | 19.7 | 7.1 | 1911 | Port Jefferson, N. Y. | New York, N. Y..... | Julliana A. Ferguson |
| 208979 | LOBT | Ga. s. | 1 | 1 | Dixie..... | 27 | 18 | 54.1 | 10.5 | 6.3 | 1911 | Essington, Pa. | Philadelphia, Pa..... | Samuel F. Houston. |
| 209040 | LODH | Ga. s. | 1 | 1 | Ladona..... | 91 | 61 | 71.2 | 18.5 | 8.4 | 1911 | Camden, N. J. | New York, N. Y..... | Edwin A. Richard. |
| 209064 | LODN | Ga. s. | 1 | 2 | Paladin II..... | 42 | 31 | 69.5 | 16.7 | 8.5 | 1911 | Chelsea, Mass. | do..... | Walter C. Hubbard. |
| 209065 | LODP | Ga. s. | 1 | 1 | Luvina..... | 51 | 35 | 75.8 | 13.8 | 6.3 | 1911 | Bayonne, N. J. | Washington, D. C..... | Herman Hollerith. |
| 209095 | LODS | St. s. | 1 | 2 | ZABA..... | 184 | 80 | 136.0 | 20.1 | 11.7 | 1891 | Paisley, Scotland | New York, N. Y..... | David Harry Friedman. |
| 209119 | LODT | Ga. s. | 1 | 2 | Yankee II..... | 28 | 27 | 43.0 | 16.0 | 5.7 | 1909 | College Point, N. Y. | do..... | John W. Arthur |
| 209261 | LCFK | Ga. s. | 1 | 1 | Troubadour..... | 18 | 12 | 44.5 | 10.1 | 5.3 | 1911 | Toms River, N. J. | do..... | Robert P. Huntington. |
| 209270 | LCFM | Ga. s. | 1 | 1 | Wacouta..... | 57 | 51 | 67.0 | 16.5 | 6.0 | 1911 | New York, N. Y. | do..... | Walter J. Hill. |
| 209280 | LCFN | Ga. s. | 1 | 1 | Nomaha..... | 81 | 65 | 91.0 | 16.0 | 7.8 | 1911 | Baltimore, Md. | do..... | F. C. Muckey. |
| 209305 | LCFQ | Ga. s. | 1 | 0 | Alealda..... | 77 | 62 | 92.6 | 15.3 | 7.8 | 1911 | Port Jefferson, N. Y. | Chicago, Ill..... | Parley Hopkins. |
| 209363 | LCFV | Ga. s. | 1 | 1 | Esther D..... | 25 | 17 | 50.0 | 12.8 | 5.9 | 1911 | Camden, N. J. | New York, N. Y..... | Frank M. Stammers. |
| 209462 | LCGM | Ga. s. | 1 | 2 | Tuna..... | 81 | 55 | 91.0 | 16.0 | 7.8 | 1911 | Baltimore, Md. | Philadelphia, Pa..... | Edward L. Wash. |
| 209514 | LCGW | Ga. s. | 1 | 1 | Lanal..... | 94 | 43 | 66.0 | 16.7 | 8.1 | 1912 | Camden, N. J. | Newport, R. I..... | Harriet E. James. |
| 209519 | LOHD | Ga. s. | 1 | 2 | North Wind..... | 93 | 63 | 91.8 | 17.0 | 8.0 | 1912 | Baltimore, Md. | Charleston, S. C..... | W. Gordon McCabe, Jr. |
| 209632 | LOHF | Ga. s. | 2 | 2 | Aiene..... | 67 | 58 | 73.7 | 17.3 | 2.4 | 1912 | Holly Hill, Fla. | St. Paul, Minn..... | H. E. Pence. |
| 208735 | LOHG | Ga. s. | 1 | 2 | Nayo..... | 24 | 16 | 51.4 | 14.5 | 4.8 | 1911 | Miami, Fla. | Jacksonville, Fla..... | Harrison B. Moore. |
| 209625 | LOHN | Ga. s. | 1 | 2 | Flying Scud..... | 22 | 21 | 54.5 | 15.5 | 5.3 | 1912 | Bay Shore, N. Y. | Philadelphia, Pa..... | Samuel L. Kent. |
| 209683 | LOHQ | Ga. s. | 1 | 1 | Scotlan..... | 68 | 40 | 83.5 | 15.3 | 9.0 | 1912 | West Mystic, Conn. | New York, N. Y..... | Harry R. Raymond. |
| 209797 | LCJH | Ga. s. | 1 | 2 | Lady Betty..... | 150 | 102 | 111.4 | 18.5 | 10.1 | 1912 | New York, N. Y. | do..... | A. H. Erickson. |
| 209829 | LCJN | Ga. s. | 1 | 0 | Barracuda..... | 30 | 27 | 55.7 | 10.6 | 5.0 | 1912 | Marblehead, Mass. | Newark, N. J..... | H. W. McEwan. |
| 209835 | LCJP | Ga. s. | 1 | 1 | Half Moon..... | 18 | 18 | 40.0 | 11.0 | 5.8 | 1911 | East Greenwich, R. I. | Grand Haven, Mich..... | N. Fred Avery. |
| 209889 | LCJV | Ga. s. | 1 | 1 | Arawan II..... | 61 | 41 | 64.5 | 16.0 | 8.5 | 1912 | Essington, Pa. | Philadelphia, Pa..... | Charles Longstreth. |
| 209910 | LCKD | Ga. s. | 1 | 1 | Thalassa..... | 74 | 60 | 82.7 | 15.3 | 6.8 | 1912 | New York, N. Y. | New York, N. Y..... | R. W. Bartram. |
| 209977 | LCKG | Ga. s. | 1 | 1 | Valued..... | 27 | 22 | 49.4 | 11.1 | 6.1 | 1912 | West Lynn, Mass. | Boston, Mass..... | Wm. A. Hopkins. |
| 209982 | LCKM | Ga. s. | 1 | 1 | Navigator..... | 52 | 30 | 79.3 | 14.0 | 6.7 | 1912 | South Boston, Mass. | New York, N. Y..... | Clarkson Cowie. |
| 209983 | LCKN | Ga. s. | 1 | 1 | Kestrel II..... | 69 | 88 | 107.0 | 18.3 | 8.5 | 1912 | Greenport, N. Y. | Salem, Mass..... | D. H. Hostetter, Jr. |
| 209987 | LCKP | Ga. s. | 1 | 1 | Helen M..... | 31 | 22 | 59.0 | 11.9 | 5.6 | 1912 | Boston, Mass. | Rochester, N. Y..... | Fred. A. Mabbott. |
| 210054 | LCKB | Ga. s. | 1 | 2 | Esolanie..... | 62 | 51 | 85.2 | 13.4 | 7.3 | 1911 | East Portchester, Conn. | New York, N. Y..... | John H. Flagler. |
| 210142 | LCKV | Ga. s. | 1 | 1 | Kismot..... | 115 | 78 | 89.0 | 18.5 | 10.0 | 1912 | Camden, N. J. | Baltimore, Md..... | Louis Kann. |
| 210219 | LCMF | Ga. s. | 1 | 1 | Fordoll..... | 41 | 28 | 65.9 | 13.1 | 6.9 | 1911 | Bayonne, N. J. | New York, N. Y..... | Francis R. Henderson. |
| 209629 | LCMG | Ga. s. | 1 | 0 | Amuray..... | 31 | 21 | 58.5 | 12.2 | 6.4 | 1911 | Port Clinton, Ohio | do..... | Pator C. Gallagher. |
| 210329 | LCMT | Ga. s. | 1 | 2 | Esperanza..... | 40 | 27 | 63.1 | 17.2 | 8.0 | 1912 | Paston, Md. | Baltimore, Md..... | William J. Starr. |
| | LCNS | Ga. s. | 1 | 2 | XANITA..... | 181 | 148 | 110.0 | 24.7 | 13.0 | 1912 | Gosport, England | New York, N. Y..... | Franklin M. Singer. |
| 210556 | LCPB | Ga. s. | 1 | 0 | Santanta..... | 103 | 74 | 84.8 | 10.8 | 5.8 | 1912 | Boston, Mass. | Boston, Mass..... | Osborn Howes. |
| 210582 | LCPG | Ga. s. | 1 | 2 | Blue Bird..... | 36 | 24 | 69.6 | 12.4 | 6.7 | 1911 | Port Clinton, Ohio | Albany, N. Y..... | E. Palmer Gayt. |
| 210650 | LCQJ | Ga. s. | 1 | 1 | Calabash..... | 64 | 43 | 66.0 | 16.7 | 8.1 | 1912 | Camden, N. J. | Miami, Fla..... | Wm. J. Matheson. |
| 210173 | LCRN | Ga. s. | 1 | 2 | Wendameon..... | 35 | 16 | 59.2 | 17.0 | 8.2 | 1912 | East Boothbay, Me. | Milwaukee, Wis..... | Ervin C. Uhlhelm. |
| 210810 | LCRP | Ga. s. | 1 | 1 | Lanora..... | 24 | 16 | 50.0 | 14.7 | 4.8 | 1912 | Miami, Fla. | Miami, Fla..... | C. A. Roberts. |
| 210832 | LCRQ | Ga. s. | 1 | 0 | Ibis..... | 64 | 43 | 66.0 | 16.7 | 8.1 | 1912 | Camden, N. J. | New York, N. Y..... | F. F. Christie. |
| 210853 | LCRB | Ga. s. | 1 | 0 | Barracuda..... | 25 | 17 | 49.8 | 14.4 | 3.7 | 1912 | Miami, Fla. | Miami, Fla..... | Baldwin Day Spilman. |
| 210860 | LCRF | Ga. s. | 1 | 2 | Mavlot..... | 24 | 20 | 51.5 | 11.2 | 5.9 | 1912 | Port Chester, N. Y. | New York, N. Y..... | H. Wilmer Hagan. |
| 210439 | LCBN | Ga. s. | 1 | 1 | Augusta..... | 93 | 74 | 103.0 | 16.0 | 9.3 | 1912 | Harrisburg, Tex. | Houston, Tex..... | C. G. Pillot. |
| 210956 | LCTH | Ga. s. | 1 | 2 | TARANTULA..... | 169 | 90 | 116.6 | 19.3 | 10.7 | 1913 | Boston, Mass. | New York, N. Y..... | Wm. K. Vanderbilt, Jr. |
| 210983 | LCTM | Ga. s. | 1 | 0 | Plover II..... | 17 | 12 | 44.3 | 9.8 | 4.8 | 1913 | Atlantic City, N. J. | Atlantic City, N. J..... | C. S. Cummings. |

† Steel and bronze.

‡ Composite.

LIST OF YACHTS, ARRANGED IN THE ORDER OF SIGNAL LETTERS—Continued.

(Steel vessels in SMALL CAPITALS, iron in *italics*, wood in roman.)

| Official No. | Signal letters. | Rtg. | Decks. | Masts. | Name of yacht. | Gross tonnage. | Net tonnage. | Length. | Breadth. | Depth. | W h e n built. | Where built. | Home port (where permanent document issues). | Name of owner. |
|--------------|-----------------|--------|--------|--------|----------------|----------------|--------------|---------|----------|--------|----------------|----------------------|--|-------------------------|
| | | | | | | | | Feet. | Feet. | Feet. | | | | |
| 211094 | LCVB | Slp. | 1 | 1 | Acushla | 33 | 25 | 57.0 | 14.5 | 9.2 | 1913 | Bristol, R. I. | New York, N. Y. | Gordon S. Hamersley. |
| 211095 | LOVD | Slp. | 1 | 1 | Barbara | 33 | 25 | 57.0 | 14.5 | 9.2 | 1913 | do. | do. | Harry Payne Whitney. |
| 211096 | LCVF | Slp. | 1 | 1 | Grayling | 33 | 25 | 57.0 | 14.5 | 9.2 | 1913 | do. | do. | J. Pierpont Morgan. |
| 211097 | LCVG | Slp. | 1 | 1 | Samurl | 33 | 25 | 57.0 | 14.5 | 9.2 | 1913 | do. | do. | Wm. Earl Dodge. |
| 211124 | LCVJ | Ca. s. | 1 | 0 | Ruffed Grouse | 29 | 20 | 56.5 | 13.3 | 6.4 | 1913 | Camden, N. J. | do. | Edward E. Gold. |
| 211139 | LCVK | Slp. | 1 | 1 | Iroquois II | 33 | 25 | 57.0 | 14.5 | 9.2 | 1913 | Bristol, R. I. | do. | Ralph Ellis. |
| 211140 | LCVM | Slp. | 1 | 1 | Pifone | 33 | 25 | 57.0 | 14.5 | 9.2 | 1913 | do. | do. | E. T. Irvin. |
| 211141 | LCVN | Slp. | 1 | 1 | Ventura | 33 | 25 | 57.0 | 14.5 | 9.2 | 1913 | do. | do. | George F. Baker, jr. |
| 211169 | LCVP | Ca. s. | 1 | 0 | Content | 28 | 19 | 50.2 | 11.6 | 6.6 | 1913 | Camden, N. J. | Philadelphia, Pa. | M. B. Megargee. |
| 211176 | LCVR | Slp. | 1 | 1 | Carolina | 33 | 25 | 57.0 | 14.5 | 9.2 | 1913 | Bristol, R. I. | Boston, Mass. | George Nichols. |
| 211177 | LCVS | Slp. | 1 | 1 | Spartan | 33 | 25 | 57.0 | 14.5 | 9.2 | 1913 | do. | New London, Conn. | Morton F. Plant. |
| 211182 | LCVT | Ca. s. | 1 | 2 | Whistler | 23 | 22 | 45.3 | 13.3 | 8.0 | 1913 | Thomaston, Me. | Providence, R. I. | Paul C. Nicholson. |
| 211194 | LCWB | Sch. | 1 | 2 | Eloah | 16 | 16 | 51.3 | 11.2 | 6.5 | 1913 | New York, N. Y. | Ellsworth, Me. | Fulton J. Redman. |
| 211195 | LCWD | Ca. s. | 1 | 2 | Hopewell | 16 | 16 | 51.3 | 11.2 | 6.5 | 1913 | do. | Detroit, Mich. | Henry E. Bodman. |
| 211196 | LCWF | Sch. | 1 | 2 | Whiteaway | 16 | 16 | 51.3 | 11.2 | 6.5 | 1913 | do. | Boston, Mass. | Richard E. Traisor. |
| 211205 | LCWG | Sch. | 1 | 2 | Ahmakola | 16 | 16 | 51.3 | 11.2 | 6.5 | 1913 | do. | do. | James E. Davis. |
| 211206 | LCWH | Ca. s. | 1 | 2 | Torbatross | 27 | 24 | 50.8 | 15.2 | 5.9 | 1913 | do. | Annapolis, Md. | St. George Barber. |
| 211220 | LCWM | Ca. s. | 1 | 0 | ALELA | 70 | 47 | 71.0 | 16.7 | 8.1 | 1913 | Camden, N. J. | Philadelphia, Pa. | Albert Disston. |
| 211225 | LCWP | Sch. | 1 | 2 | Flying Cloud | 46 | 38 | 73.0 | 17.4 | 8.8 | 1913 | Boston, Mass. | New York, N. Y. | Wm. M. Baldwin. |
| 211226 | LCWQ | Ca. s. | 1 | 1 | WIDGON | 157 | 106 | 118.9 | 18.8 | 9.0 | 1913 | New York, N. Y. | Cleveland, Ohio | H. M. Hanna, jr. |
| 211267 | LCWV | Ca. s. | 1 | 2 | Eloise | 50 | 44 | 70.1 | 18.5 | 7.2 | 1913 | Boston, Mass. | Portland, Oreg. | Robert H. Ellis. |
| 211285 | LDBF | Sch. | 1 | 2 | VAQUANT | 178 | 134 | 90.0 | 24.8 | 16.0 | 1913 | Bristol, R. I. | New York, N. Y. | Harold F. Vanderbilt. |
| 211307 | LDBJ | Ca. s. | 1 | 3 | Halcyon | 89 | 85 | 73.7 | 21.0 | 8.4 | 1913 | Marblehead, Mass. | Marblehead, Mass. | Henry A. Morse. |
| 211330 | LDBN | Ca. s. | 1 | 1 | Barbara II | 18 | 14 | 45.8 | 11.0 | 5.0 | 1912 | Tottonville, N. Y. | Norfolk, Va. | Clarence L. Mersillot. |
| 211332 | LDBP | Sch. | 1 | 2 | Alteo | 10 | 10 | 51.3 | 11.2 | 6.5 | 1913 | New York, N. Y. | Boston, Mass. | Henry Howard. |
| 211427 | LDCF | Ca. s. | 1 | 2 | Margo | 34 | 27 | 57.5 | 13.7 | 6.2 | 1913 | Camden, N. J. | Philadelphia, Pa. | Jerome L. Peller. |
| 211470 | LDCN | Ca. s. | 1 | 1 | Alert | 39 | 24 | 74.3 | 12.0 | 5.9 | 1913 | Boston, Mass. | do. | DeWitt T. Cuyler. |
| 211502 | LDCT | St. s. | 1 | 1 | Alert | 99 | 47 | 89.9 | 19.9 | 7.8 | 1913 | New London, Conn. | New London, Conn. | T. A. Scott Co. (Inc.). |
| 211503 | LD CV | Ca. s. | 1 | 1 | Surpass | 34 | 27 | 59.0 | 15.0 | 6.5 | 1913 | Atlantic City, N. J. | Atlantic City, N. J. | John Bindley. |
| 211537 | LDFC | Ca. s. | 1 | 2 | KIRIN | 125 | 87 | 98.4 | 23.0 | 14.5 | 1913 | Boston, Mass. | Boston, Mass. | Maximilian Agassiz. |
| | LDFK | St. s. | 1 | 2 | Adventurers | 340 | 154 | 135.1 | 24.9 | 14.2 | 1913 | S. S. H. H. Co. | New York, N. Y. | Arthur M. Tree. |
| 211564 | LDFN | Ca. s. | 1 | 2 | Desire | 73 | 40 | 84.4 | 16.1 | 8.0 | 1913 | Galveston, Tex. | do. | Clifford Ables. |
| 211603 | LDFR | St. s. | 1 | 1 | GEM | 201 | 113 | 149.2 | 18.0 | 10.1 | 1913 | Boston, Mass. | do. | William Ziegler, Jr. |
| 211633 | L DGH | Ca. s. | 1 | 2 | Virginia | 20 | 15 | 63.2 | 11.4 | 5.0 | 1913 | West Lynn, Mass. | Philadelphia, Pa. | C. Edward Murray. |
| 211690 | L DQJ | St. s. | 3 | 2 | CYPRUS | 1,280 | 874 | 247.2 | 28.0 | 23.4 | 1913 | Seattle, Wash. | San Francisco, Cal. | A. O. Jackling. |
| 211691 | L DQR | Ca. s. | 1 | 2 | Fareeda | 37 | 31 | 59.2 | 18.2 | 4.8 | 1913 | Essington, Pa. | Philadelphia, Pa. | Dex Van Hensselaar. |
| 211775 | L DHH | Ca. s. | 1 | 1 | Granada III | 40 | 27 | 67.0 | 16.1 | 6.7 | 1913 | New York, N. Y. | Indianapolis, Ind. | Crawford Fairbanks. |
| 211778 | L DHM | Ca. s. | 1 | 0 | Boomerang III | 44 | 37 | 63.7 | 17.4 | 5.1 | 1913 | City Island, N. Y. | St. Louis, Mo. | Huston Weyth. |
| 211847 | L DHT | Ca. s. | 1 | 1 | Nahmeoka | 84 | 57 | 64.0 | 20.7 | 8.3 | 1913 | Camden, N. J. | Newark, N. J. | John H. Eastwood. |
| 211909 | L DJG | Ca. s. | 1 | 0 | Wo Go | 33 | 22 | 51.8 | 16.2 | 3.1 | 1913 | Miami, Fla. | Miami, Fla. | Ralph Worthington. |
| 116934 | L DJK | Ca. s. | 1 | 2 | Signal | 18 | 14 | 37.7 | 13.0 | 6.0 | 1823 | Piermont, N. Y. | Baltimore, Md. | W. H. Varney. |
| 116939 | L DJN | Ca. s. | 1 | 2 | West Wind | 42 | 29 | 78.0 | 13.0 | 7.2 | 1899 | Baltimore, Md. | New York, N. Y. | P. Agnew Appleton. |
| 211074 | L DJP | Ca. s. | 1 | 2 | Viola II | 29 | 10 | 51.5 | 17.5 | 5.2 | 1914 | Salisbury, Md. | Boston, Mass. | Alden A. Mills. |
| 211984 | L DJQ | Ca. s. | 1 | 1 | Mfone | 32 | 26 | 54.2 | 13.4 | 5.9 | 1911 | Bayhead, N. J. | do. | H. M. Jewett. |
| 207540 | L DJT | Ca. s. | 1 | 2 | Nandoma | 31 | 12 | 64.5 | 13.2 | 5.0 | 1910 | Boothbay, Me. | Detroit, Mich. | Henry Gilsey. |
| 207130 | L DJW | Ca. s. | 1 | 2 | Ertanax | 52 | 43 | 68.6 | 13.7 | 7.1 | 1909 | Marblehead, Mass. | New York, N. Y. | George Bullock. |
| 212053 | L DKB | Ca. s. | 1 | 2 | Astra | 94 | 75 | 92.3 | 22.2 | 10.1 | 1914 | East Boothbay, Me. | do. | Henry Darnell. |
| 212057 | L DKC | Ca. s. | 1 | 0 | Anna D. | 16 | 12 | 40.0 | 9.0 | 5.0 | 1914 | Atlantic City, N. J. | Somers Point, N. J. | Robert F. Tod. |
| 212108 | L DKM | Sch. | 1 | 2 | KATOURA | 313 | 313 | 140.0 | 30.0 | 21.0 | 1914 | Bristol, R. I. | New York, N. Y. | E. E. Bishop. |
| 212166 | L DKS | Ca. s. | 1 | 0 | Chiquita | 16 | 10 | 42.0 | 11.2 | 5.3 | 1914 | Essington, Pa. | Tampa, Fla. | Robert W. Emmons, 2d. |
| 212167 | L DKT | Slp. | 1 | 1 | Resolute | 99 | 99 | 91.5 | 21.1 | 12.0 | 1914 | Bristol, R. I. | New York, N. Y. | John Dovereaux. |
| 212184 | L DKV | Ca. s. | 1 | 1 | Eliso | 29 | 20 | 54.0 | 13.5 | 6.2 | 1911 | Essington, Pa. | Philadelphia, Pa. | Edwin E. Bragg. |
| 212195 | L DKW | Slp. | 1 | 1 | Dollance | 87 | 87 | 91.8 | 22.5 | 10.3 | 1911 | Bath, Me. | Philadelphia, Pa. | Julian Detmar. |
| 212240 | L DMB | Ca. s. | 1 | 2 | FLORENCE | 199 | 118 | 134.7 | 20.0 | 9.5 | 1911 | Newport, Mass. | New York, N. Y. | Worth Hall. |
| 208688 | L DMC | Ca. s. | 1 | 2 | Transient | 44 | 35 | 68.6 | 17.7 | 7.0 | 1912 | Salisbury, Md. | New York, N. Y. | Manton B. Metcalf. |
| 127649 | L DMH | St. s. | 1 | 2 | SARFEM | 217 | 123 | 143.3 | 23.6 | 12.5 | 1911 | Wilmington, Del. | New York, N. Y. | Elizabeth C. Bowen. |
| 212332 | L DMN | Ca. s. | 2 | 0 | Mpava | 55 | 37 | 73.0 | 14.0 | 8.0 | 1911 | Stamford, Conn. | do. | Nathaniel Hathaway. |
| 212333 | L DMP | Ca. s. | 1 | 2 | Leptan | 35 | 23 | 63.1 | 13.1 | 5.9 | 1911 | Newport, Mass. | Greenwich, N. Y. | Howard Velt. |
| 212346 | L DMQ | Ca. s. | 1 | 1 | Ensign | 30 | 23 | 64.1 | 11.3 | 5.7 | 1911 | West Lynn, Mass. | New York, N. Y. | Honore E. Dodge. |
| 212423 | L DNG | St. s. | 1 | 2 | CAROLINE | 339 | 230 | 166.0 | 24.0 | 12.0 | 1911 | West Lynn, Mass. | Philadelphia, Pa. | Alfred W. Gibbs. |
| 212430 | L DNO | Ca. s. | 1 | 0 | Elfin | 18 | 14 | 42.0 | 10.9 | 5.5 | 1911 | Greenport, N. Y. | Cleveland, Ohio | Frank A. Davis. |
| 212510 | L DNJ | Ca. s. | 1 | 0 | Marilda | 44 | 36 | 63.8 | 16.1 | 6.4 | 1914 | Port Clinton, Ohio | Boston, Mass. | L. K. Lisset. |
| 212511 | L DNK | Ca. s. | 1 | 0 | Marold | 35 | 24 | 67.0 | 12.5 | 4.5 | 1914 | Bayonet, N. J. | Philadelphia, Pa. | Ira D. Bertolet. |
| 212497 | L DNM | Ca. s. | 1 | 0 | Idealia | 52 | 35 | 75.8 | 13.8 | 6.3 | 1911 | Michigan, Pa. | do. | James Laughlin, 3d. |
| 212514 | L DNP | Ca. s. | 1 | 1 | Fronalyn | 43 | 29 | 65.7 | 16.4 | 5.4 | 1914 | Port Clinton, Ohio | Philadelphia, Pa. | C. B. Cummings. |
| 212827 | L FBS | Ca. s. | 1 | 0 | Celorty | 24 | 16 | 59.0 | 10.3 | 4.3 | 1914 | do. | Cleveland, Ohio | L. H. Klitredge. |
| 212904 | L FCS | Ca. s. | 1 | 0 | Crosscut | 21 | 14 | 48.7 | 12.8 | 4.5 | 1915 | do. | New York, N. Y. | H. W. Blumenthal. |
| 203354 | L FDN | Ca. s. | 1 | 1 | Oces | 29 | 19 | 66.6 | 12.0 | 5.5 | 1911 | do. | Providence, R. I. | Peter G. Gerry. |
| 212974 | L FGP | St. s. | 2 | 2 | OWERA | 428 | 187 | 173.8 | 25.1 | 14.0 | 1907 | Leith, Scotland | New York, N. Y. | Joseph Van Vleck, jr. |
| 211435 | L FGO | Ca. s. | 1 | 0 | Indian | 92 | 62 | 92.5 | 16.3 | 7.7 | 1913 | New York, N. Y. | New York, N. Y. | F. S. Rollins. |
| 213046 | L FHO | Ca. s. | 1 | 0 | CAPTIV | 279 | 218 | 129.7 | 21.2 | 7.9 | 1915 | do. | do. | Henry L. Tiffany. |
| 213020 | L FHT | Sch. | 1 | 1 | Sywell | 27 | 27 | 62.2 | 14.1 | 9.3 | 1915 | Bristol, R. I. | New Bedford, Mass. | Jno. F. Betz, 3d. |
| 213128 | L FJB | Ca. s. | 1 | 0 | SYNLLA III | 103 | 70 | 115.1 | 14.2 | 8.2 | 1915 | City Island, N. Y. | Philadelphia, Pa. | Ralph Worthington. |
| 213133 | L FJC | Ca. s. | 1 | 0 | Myono | 45 | 31 | 53.2 | 17.0 | 5.2 | 1914 | Miami, Fla. | Miami, Fla. | do. |

† Composite.

LIST OF YACHTS, ARRANGED IN THE ORDER OF SIGNAL LETTERS—Continued.

[Steel vessels in SMALL CAPITALS, Iron in *italics*, wood in roman.]

| Official No. | Signal letters. | Rig. | Decks. | Masts. | Name of yacht. | Gross tonnage. | Net tonnage. | Length. | Breadth. | Depth. | When built. | Where built. | Home port (where permanent document issues). | Name of owner. |
|--------------|-----------------|--------|--------|--------|------------------|----------------|--------------|--------------|--------------|--------------|-------------|-----------------------|--|--------------------------------|
| | | | | | | | | <i>Feet.</i> | <i>Feet.</i> | <i>Feet.</i> | | | | |
| 203277 | LFJD | St. s. | 1 | 2 | SURF..... | 397 | 270 | 166.0 | 24.6 | 13.3 | 1898 | Leth, Scotland.... | New York, N. Y.... | John A. Harris. |
| 213237 | LFJT | Ca. s. | 1 | 2 | Onawa..... | 36 | 24 | 52.5 | 14.4 | 6.0 | 1915 | Burton, Wash..... | San Francisco, Cal.. | Alaska Packers Assn. |
| 213242 | LFJV | Ca. s. | 1 | 0 | See W See..... | 26 | 24 | 54.0 | 13.1 | 5.0 | 1915 | Bayshore, N. Y.... | Oswego, N. Y.... | Chas. W. Cushman. |
| 213207 | LFKB | Ca. s. | 1 | 1 | Tuna III..... | 26 | 17 | 43.6 | 11.5 | 6.3 | 1915 | Port Incls, Fla.... | Jacksonville, Fla.... | John L. Inglis. |
| 213289 | LFKC | Ca. s. | 1 | 0 | Raccoon..... | 16 | 7 | 47.9 | 10.1 | 4.6 | 1915 | Neponset, Mass.... | New London, Conn.. | Chester W. Bliss. |
| 213293 | LFKG | Ca. s. | 1 | 2 | Zahna..... | 75 | 58 | 79.7 | 20.7 | 9.8 | 1915 | Boston, Mass..... | New York, N. Y.... | James H. Rich. |
| 213306 | LFKJ | Ca. s. | 1 | 0 | Enchantress II.. | 35 | 24 | 73.3 | 13.0 | 5.7 | 1915 | Camden, N. J..... | Philadelphia, Pa.... | Louis Burk. |
| 213316 | LFKM | Ca. s. | 1 | 2 | Reola II..... | 71 | 56 | 80.7 | 15.9 | 7.1 | 1915 | Morris Heights, N. Y. | Detroit, Mich..... | R. E. Olds. |
| 213395 | LFKV | Ca. s. | 1 | 2 | Speelack..... | 59 | 47 | 74.6 | 16.0 | 7.0 | 1915 | Boston, Mass..... | Chicago, Ill..... | A. Y. Gowen. |
| 213452 | LFMH | Ca. s. | 1 | 0 | Conejo..... | 38 | 22 | 91.0 | 11.6 | 5.9 | 1915 |do..... | New York, N. Y.... | Richmond Levering. |
| 213484 | LFMJ | Ca. s. | 1 | 2 | Lismore..... | 27 | 23 | 43.9 | 16.3 | 6.3 | 1915 | Brooklyn, N. Y.... |do..... | Redmond Keresey, Jr. |
| 202869 | LFMK | Ca. s. | 1 | 1 | Lady Mary..... | 62 | 45 | 89.3 | 14.0 | 8.1 | 1905 | Boston, Mass..... |do..... | B. E. Nelse. |
| 213497 | LFMN | Ca. s. | 1 | 0 | Maraval..... | 60 | 47 | 81.0 | 15.4 | 6.6 | 1915 | Port Jefferson, N. Y. |do..... | Mrs. George T. Bliss. |
| 213412 | LFMR | Ca. s. | 1 | 2 | Jeanette..... | 30 | 24 | 62.0 | 15.5 | 9.3 | 1915 | East Boothbay, Me. | Hartford, Conn.... | George C. Williams. |
| 213535 | LFMW | Ca. s. | 1 | 1 | Monicka..... | 28 | 22 | 57.5 | 11.0 | 5.6 | 1915 | Neponset, Mass.... | Burlington, Vt.... | F. H. Wells. |
| 213550 | LFNH | Ca. s. | 1 | 0 | Lady Baltimore.. | 37 | 18 | 76.7 | 13.3 | 5.7 | 1915 | Camden, N. J..... | New York, N. Y.... | E. F. Hutton. |
| 213614 | LFNW | Ca. s. | 1 | 2 | Starling..... | 44 | 39 | 74.0 | 18.4 | 6.6 | 1915 | Fillbury, Md..... | Philadelphia, Pa.... | George F. Tyler. |
| 213616 | LFPB | St. s. | 2 | 1 | WHILEAWAY..... | 421 | 225 | 166.2 | 24.3 | 9.0 | 1915 | Philadelphia, Pa.... | New York, N. Y.... | H. Payne Whitney. |
| 213623 | LFPO | Ca. s. | 1 | 0 | Lorowa..... | 19 | 17 | 37.0 | 13.3 | 4.8 | 1914 | Camden, N. J..... | Philadelphia, Pa.... | George T. Lippincott. |
| 213709 | LFPS | Ca. s. | 1 | 0 | Delphine..... | 17 | 16 | 37.8 | 11.9 | 4.7 | 1915 | Atlantic City, N. J. |do..... | Alfred C. Reed. |
| 213710 | LFPV | Ca. s. | 1 | 0 | Miakka..... | 20 | 19 | 40.0 | 13.3 | 4.6 | 1915 | Camden, N. J..... |do..... | T. Elwood Allison. |
| 213723 | LFPW | Ca. s. | 1 | 2 | Dorinda..... | 82 | 71 | 73.3 | 18.1 | 8.5 | 1915 |do..... | New York, N. Y.... | Henry W. Swace. |
| 213797 | LFQW | Ca. s. | 1 | 1 | Weona II..... | 79 | 73 | 58.2 | 17.1 | 5.0 | 1915 | St. Augustine, Fla.. | St. Augustine, Fla.. | Walter J. Henry. |
| 213855 | LFQP | Ca. s. | 1 | 0 | Ruthum..... | 32 | 22 | 51.0 | 14.2 | 4.8 | 1915 | Mount, Ill..... | New York, N. Y.... | Robert W. Scott. |
| 205543 | LFQO | Ca. s. | 1 | 0 | Viator..... | 69 | 40 | 80.3 | 14.1 | 8.5 | 1908 | Boston, Mass..... | Belfast, Me..... | Malcolm Alexander. |
| 213966 | LFQV | Sip. | 1 | 1 | Black Duck..... | 22 | 22 | 51.0 | 14.4 | 8.0 | 1916 | Bristol, R. I..... | New York, N. Y.... | Arthur K. Brown. |
| 213967 | LFQW | Sip. | 1 | 1 | Cookatoo..... | 22 | 22 | 51.0 | 14.4 | 8.0 | 1916 |do..... |do..... | Hendon Chubb. |
| 213968 | LFVB | Sip. | 1 | 1 | Jessica..... | 22 | 22 | 51.0 | 14.4 | 8.0 | 1916 |do..... | Bridgeport, Conn.. | Wilson Marshall. |
| 213969 | LFVC | Sip. | 1 | 1 | Katharine..... | 22 | 22 | 51.0 | 14.4 | 8.0 | 1916 |do..... | New York, N. Y.... | Arthur F. Luke. |
| 213970 | LFVD | Sip. | 1 | 1 | Maisie..... | 22 | 22 | 51.0 | 14.4 | 8.0 | 1916 |do..... | New London, Conn.. | Morton F. Plant. |
| 213971 | LFVQ | Sip. | 1 | 1 | Mistral..... | 22 | 22 | 51.0 | 14.4 | 8.0 | 1916 |do..... | New York, N. Y.... | George M. Pynchon. |
| 213972 | LFVH | Sip. | 1 | 1 | Pamparo..... | 22 | 22 | 51.0 | 14.4 | 8.0 | 1916 |do..... |do..... | Harry H. Raymond. |
| 213973 | LFVJ | Sip. | 1 | 1 | Pauline..... | 22 | 22 | 51.0 | 14.4 | 8.0 | 1916 |do..... |do..... | Olyver G. Jennings. |
| 213974 | LFVK | Sip. | 1 | 1 | Rowdy..... | 22 | 22 | 51.0 | 14.4 | 8.0 | 1916 |do..... |do..... | Holland S. Duell. |
| 213976 | LFVN | Sip. | 1 | 1 | Squaw..... | 22 | 22 | 51.0 | 14.4 | 8.0 | 1916 |do..... | Marblehead, Mass. | J. S. Lawrence. |
| 213977 | LFVP | Sip. | 1 | 1 | Zilph..... | 22 | 22 | 51.0 | 14.4 | 8.0 | 1916 |do..... |do..... | James E. Hayes, Jr. |
| 213985 | LFVR | Ca. s. | 1 | 1 | Heben..... | 24 | 20 | 60.0 | 10.5 | 5.0 | 1916 | Stamford, Conn.... | New York, N. Y.... | Egbert Moxham. |
| 214001 | LFVT | Ca. s. | 1 | 0 | Abigail..... | 51 | 40 | 70.8 | 10.2 | 5.7 | 1916 | New York, N. Y.... |do..... | Allen K. White. |
| 214002 | LFVW | Ca. s. | 1 | 1 | Josephine..... | 34 | 23 | 52.8 | 13.5 | 5.4 | 1916 |do..... |do..... | Louis A. Lehmler, Jr. |
| 214009 | LFWD | Ca. s. | 1 | 2 | Maria..... | 128 | 123 | 97.6 | 23.7 | 10.2 | 1916 | Bristol, R. I..... | Boston, Mass..... | James F. Brown. |
| 214010 | LFWE | Ca. s. | 1 | 2 |do..... | 23 | 22 | 48.0 | 12.4 | 5.7 | 1916 |do..... | New York, N. Y.... | James C. Ayer. |
| 214019 | LFWH | Ca. s. | 1 | 2 | Vigilant..... | 30 | 24 | 58.5 | 14.2 | 5.5 | 1916 | Camden, N. J..... | Norfolk, Va..... | Alvan H. Martin. |
| 214369 | LFWF | Ca. s. | 1 | 0 | Elithro II..... | 17 | 13 | 55.0 | 9.0 | 4.5 | 1916 | Stamford, Conn.... | New York, N. Y.... | F. K. Robinson. |
| 214034 | LFWT | Ca. s. | 1 | 2 | Yankee III..... | 44 | 42 | 73.1 | 12.4 | 4.3 | 1916 |do..... |do..... | William B. Spencer. |
| 214079 | LGDK | Ca. s. | 1 | 2 | Evelyn..... | 41 | 36 | 54.2 | 15.6 | 5.7 | 1916 | Miami, Fla..... | Miami, Fla..... | B. B. Gidney. |
| 214160 | LGCH | Ca. s. | 1 | 1 | Georgiana III.. | 82 | 44 | 88.0 | 15.0 | 7.8 | 1916 | Washington, D. C.. | Washington, D. C.. | Wm. G. Coxo. |
| 214179 | LGCI | Ca. s. | 1 | 2 | Tramp II..... | 74 | 47 | 83.4 | 12.1 | 8.3 | 1916 | Port Clinton, Ohio. | Port Clinton, Ohio. | Theodoro G. Dickinson. |
| 214243 | LGCV | Ca. s. | 1 | 2 | Dawn..... | 17 | 10 | 43.6 | 12.0 | 7.6 | 1916 | East Boothbay, Me. | New Haven, Conn.. | Franklin Farrall. |
| 214252 | LGDK | Ca. s. | 1 | 0 | Manna Lon..... | 18 | 14 | 52.6 | 9.4 | 5.2 | 1916 | Boston, Mass..... | Newport, R. I.... | Harriet E. James. |
| 214261 | LGDN | Ca. s. | 1 | 2 | Manny..... | 40 | 33 | 52.0 | 18.8 | 7.3 | 1916 | Washington, N. C.. |do..... | Edmund Heard. |
| 214278 | LGDS | Ca. s. | 1 | 0 | Nirvana II..... | 31 | 29 | 61.0 | 13.0 | 5.6 | 1916 | Lyons, Mass..... | Boston, Mass..... | J. H. Merrick. |
| 214281 | LGDT | Ca. s. | 1 | 1 | SABALO..... | 204 | 109 | 131.3 | 10.5 | 10.4 | 1916 | Boston, Mass..... | New York, N. Y.... | W. Earl Dodge. |
| 214293 | LGDW | Ca. s. | 1 | 0 | A. R. M..... | 24 | 16 | 53.3 | 12.4 | 4.5 | 1916 | Camden, N. J..... | Philadelphia, Pa.... | J. M. Manser. |
| 214225 | LGFC | Ca. s. | 1 | 1 | Magistrate..... | 44 | 40 | 59.3 | 15.0 | 7.0 | 1916 | Bristol, R. I..... | New York, N. Y.... | Harold S. Vanderbilt. |
| 214291 | LGFD | Ca. s. | 1 | 1 | Frances II..... | 16 | 12 | 40.6 | 10.5 | 5.7 | 1915 | Holly Oak, Del.... | Philadelphia, Pa.... | Claudio S. T. Wall. |
| 214320 | LGFE | Ca. s. | 1 | 1 |do..... | 35 | 24 | 63.8 | 12.8 | 6.7 | 1905 | San Francisco, Cal.. | San Francisco, Cal.. | A. B. Spreckels. |
| 214300 | LGHN | Ca. s. | 1 | 1 | Lurline..... | 26 | 12 | 50.4 | 11.7 | 7.3 | 1916 | San Francisco, Cal.. | Honolulu, Hawaii.. | C. W. C. Deering. |
| 214308 | LGHP | Ca. s. | 1 | 1 | Ariel..... | 17 | 15 | 37.5 | 15.2 | 5.0 | 1892 | San Francisco, Cal.. | Los Angeles, Cal.. | H. J. Sternburg. |
| 214402 | LGHQ | Ca. s. | 1 | 1 | Vagabondia..... | 178 | 158 | 123.8 | 23.0 | 5.7 | 1916 | New York, N. Y.... | Pittsburgh, Pa.... | W. L. Mellon. |
| 214407 | LGHV | Ca. s. | 1 | 0 | Raazoo..... | 22 | 15 | 51.8 | 10.8 | 4.4 | 1916 |do..... | New York, N. Y.... | Edward G. Burghard. |
| 214404 | LGJS | Ca. s. | 1 | 0 | Pattina..... | 31 | 21 | 59.5 | 12.0 | 5.8 | 1916 | Stamford, Conn.... | Bridgeport, Conn.. | Luders Marine Construction Co. |
| 208714 | LQMB | Ca. s. | 1 | 0 | Chasviro..... | 20 | 19 | 44.5 | 16.0 | 4.9 | 1911 | Atlantic City, N. J. | New York, N. Y.... | Charles A. Clark. |
| 214578 | LQND | Ca. s. | 1 | 2 | Oscola II..... | 19 | 17 | 48.3 | 12.9 | 4.9 | 1905 | New York, N. Y.... |do..... | Henry A. La Chicotte. |
| 214591 | LQNM | Ca. s. | 1 | 1 | Seal..... | 12 | 11 | 35.7 | 10.6 | 5.6 | 1918 | Monument Beach, Mass. | Marblehead, Mass.. | W. S. Burgess. |
| 214601 | LQNR | Ca. s. | 1 | 0 | Jano VI..... | 63 | 43 | 67.5 | 17.3 | 8.2 | 1916 | Camden, N. J..... | New York, N. Y.... | A. P. Ordway. |
| 214676 | LQQC | Ca. s. | 1 | 1 | Nepenthe..... | 84 | 65 | 75.6 | 17.3 | 8.4 | 1917 |do..... |do..... | James Deering. |
| 214678 | LQQD | Ca. s. | 1 | 1 | Chiffain..... | 159 | 108 | 100.0 | 20.7 | 9.8 | 1917 |do..... |do..... | Chas. W. Armour. |
| 213848 | LQRM | Ca. s. | 1 | 1 | Wissee II..... | 97 | 69 | 79.6 | 15.5 | 6.2 | 1915 | New York, N. Y.... | Fernandina, Fla.... | George L. Carnegie. |
| 214779 | LQSB | Ca. s. | 1 | 0 | Cavaller..... | 43 | 27 | 67.4 | 10.0 | 5.7 | 1910 | New Orleans, La.... | New Orleans, La.... | Victor Camors. |
| 214782 | LQSC | Ca. s. | 1 | 0 | Toghlont..... | 44 | 34 | 70.0 | 13.6 | 5.7 | 1913 |do..... |do..... | Simon Wells. |
| 214837 | LQSW | Ca. s. | 1 | 1 | Josephine..... | 32 | 25 | 70.9 | 12.6 | 5.6 | 1905 |do..... |do..... | Theo. Grunewald. |
| 214841 | LQTB | Ca. s. | 1 | 2 | Veda..... | 35 | 23 | 55.0 | 17.0 | 6.2 | 1917 | Atlantic City, N. J. | Philadelphia, Pa.... | S. Ross Campbell. |
| 214864 | LQTT | Ca. s. | 1 | 0 | Lady Gay..... | 22 | 21 | 56.2 | 11.2 | 5.3 | 1917 | Bristol, R. I..... |do..... | Mrs. J. B. Lippincott. |

† Composite.

LIST OF YACHTS, ARRANGED IN THE ORDER OF SIGNAL LETTERS—Continued.

[Steel vessels in SMALL CAPITALS, Iron in *Italics*, wood in roman.]

| Offical No. | Signal letters. | Rtg. | Decks. | Masts. | Name of yacht. | Gross tonnage. | Net tonnage. | Length. | Breadth. | Depth. | When built. | Where built. | Home port (where permanent document issues). | Name of owner. |
|-------------|-----------------|--------|--------|--------|-------------------|----------------|--------------|--------------|--------------|--------------|-------------|----------------------------------|--|--|
| | | | | | | | | <i>Feet.</i> | <i>Feet.</i> | <i>Feet.</i> | | | | |
| 214865 | LGTK | St. s. | 1 | 0 | Navette..... | 75 | 51 | 110.5 | 14.1 | 7.0 | 1917 | Bristol, R. I..... | New York, N. Y..... | J. Pierpont Morgan. |
| 214863 | LGTN | Ga. s. | 1 | 1 | Amcera..... | 28 | 19 | 71.0 | 10.9 | 5.2 | 1917 | Camden, N. J..... | Philadelphia, Pa..... | Alexander Sellers. |
| 214868 | LGTN | Ga. s. | 1 | 1 | Zenith..... | 32 | 22 | 72.8 | 11.7 | 6.0 | 1917 |do..... |do..... | Charles Longstroth. |
| 127548 | LGTP | St. s. | 1 | 2 | C. L. H. L..... | 174 | 169 | 91.1 | 23.4 | 5.5 | 1901 | Nyaack, N. Y..... | Marblehead, Mass..... | King Upton. |
| 206330 | LGVV | St. s. | 2 | 2 | | 2,058 | 1,122 | 247.4 | 40.2 | 23.8 | 1939 | Manitowoc, Wis..... | Galveston, Tex..... | E. H. R. Green. |
| 214882 | LGVV | Ga. s. | 1 | 2 | | 28 | 24 | 50.9 | 14.8 | 6.9 | 1917 | Portchester, N. Y..... | New York, N. Y..... | H. Wilmer Hanan. |
| 214931 | LGVH | Ga. s. | 1 | 0 | Sunshine..... | 64 | 55 | 65.9 | 16.4 | 7.0 | 1917 | Brooklyn, N. Y..... |do..... | Louis Neumann. |
| 210434 | LGVW | Ga. s. | 1 | 1 | Wethen..... | 63 | 26 | 73.5 | 14.8 | 7.1 | 1912 | Port Clinton, Ohio..... | Philadelphia, Pa..... | Anna N. Morris. |
| 76908 | LGVN | Ga. s. | 1 | 2 | Wild Duck..... | 27 | 20 | 56.0 | 17.2 | 5.2 | 1899 | Pocomoke City, Md..... | New York, N. Y..... | Charles H. Smith. |
| 157578 | LGVV | Ga. s. | 1 | 2 | Sea Scamp..... | 18 | 15 | 42.5 | 14.2 | 5.0 | 1900 | Baltimore, Md..... |do..... | David H. Gaines. |
| 214991 | LHBJ | Ga. s. | 1 | 2 | Sachem..... | 77 | 52 | 51.8 | 16.2 | 7.7 | 1917 | Port Clinton, Ohio..... |do..... | N. B. Mackelvie. |
| 211349 | LHCN | Ga. s. | 1 | 0 | Nymph..... | 41 | 27 | 57.5 | 14.5 | 6.1 | 1913 |do..... | Custino, Mo..... | F. B. Willock. |
| 127390 | LHDW | Ga. s. | 1 | 2 | Eylan..... | 28 | 25 | 51.2 | 17.0 | 5.0 | 1899 | Tottenville, N. Y..... | San Francisco, Cal..... | James Jerome. |
| 215304 | LHFM | Ga. s. | 1 | 2 | Ajax..... | 118 | 79 | 107.3 | 23.2 | 10.8 | 1917 | East Boothbay, Me..... | Southwest Harbor, Me..... | Alexander Fabbri. |
| 215156 | LHQB | Ga. s. | 1 | 1 | Trillora II..... | 63 | 43 | 88.5 | 13.9 | 6.0 | 1917 | Boston, Mass..... | New York, N. Y..... | E. R. Guggenheim. |
| 215157 | LHQD | Ga. s. | 1 | 2 | Constuelo..... | 139 | 98 | 100.3 | 21.7 | 8.7 | 1917 |do..... | Bridgport, Conn..... | J. Percy Bartram. |
| 215175 | LHGN | Ga. s. | 1 | 0 | Fresquo Isle..... | 78 | 53 | 84.9 | 15.8 | 6.7 | 1917 | Port Clinton, Ohio..... | Philadelphia, Pa..... | Henry A. Laughlin. |
| 215176 | LHQP | Ga. s. | 1 | 0 | Harmony..... | 28 | 15 | 64.1 | 11.4 | 4.9 | 1916 |do..... | New York, N. Y..... | Samuel H. Gillespie. |
| 215181 | LHGS | Ga. s. | 1 | 0 | La Mer..... | 40 | 20 | 66.7 | 12.2 | 6.8 | 1917 | Boston, Mass..... |do..... | Joseph Palmer Knapp. |
| 215230 | LHHR | Ga. s. | 1 | 0 | Inquirer..... | 25 | 17 | 59.8 | 11.5 | 5.2 | 1917 | Camden, N. J..... | Philadelphia, Pa..... | James Elverson, Jr. |
| 215231 | LHHS | Ga. s. | 1 | 1 | Leone..... | 164 | 111 | 100.0 | 20.7 | 9.8 | 1917 |do..... | New York, N. Y..... | Murray Guggenheim. |
| 215236 | LHKB | Ga. s. | 1 | 1 | Onrust..... | 23 | 20 | 59.0 | 11.7 | 5.9 | 1910 | East Greenwich, R. I..... | Wilmington, Del..... | William B. Hillis. |
| 215243 | LHKD | Ga. s. | 1 | 0 | Hollanthus..... | 55 | 48 | 62.3 | 17.0 | 7.7 | 1917 | Bristol, R. I..... | Providence, R. I..... | Nathaniel G. Herroshoff. |
| 215237 | LHKQ | Ga. s. | 1 | 1 | Queen II..... | 17 | 12 | 37.8 | 11.1 | 5.3 | 1914 | Port Clinton, Ohio..... | Philadelphia, Pa..... | Robert H. Comey. |
| 215310 | LHMS | Ga. s. | 1 | 1 | Polly..... | 47 | 22 | 77.2 | 14.0 | 6.1 | 1917 | Wiscasset, Me..... | Boston, Mass..... | William T. Rich. |
| 215356 | LHNS | Ga. s. | 1 | 1 | Privateer..... | 70 | 48 | 103.3 | 13.0 | 7.6 | 1917 | New York, N. Y..... | New York, N. Y..... | Gas Engine & Power Co. & Chas. Seabury & Co. Consolidated. |
| 215364 | LHNJ | Ga. s. | 1 | 1 | Riposo..... | 19 | 18 | 40.0 | 13.3 | 4.5 | 1917 | Camden, N. J..... |do..... | H. B. Baruch. |
| 215367 | LHNK | Ga. s. | 2 | 3 | Sanwan..... | 219 | 174 | 107.6 | 26.0 | 15.1 | 1917 | Rosario, Wash..... | Seattle, Wash..... | Robert Moran. |
| 215373 | LHNR | Ga. s. | 1 | 0 | Inca..... | 28 | 23 | 60.0 | 11.2 | 5.8 | 1917 | Bristol, R. I..... | Marblehead, Mass..... | Frank B. McQueston. |
| 215102 | LHPN | Ga. s. | 1 | 1 | Margo..... | 16 | 12 | 43.0 | 10.5 | 5.5 | 1911 | Toms River, N. J..... | Philadelphia, Pa..... | F. A. Downes. |
| 215127 | LHPV | Slp. | 1 | 1 | Georgia..... | 16 | 16 | 49.2 | 12.0 | 6.9 | 1917 | City Island, N. Y..... | New York, N. Y..... | H. H. Raymond. |
| 215128 | LHPW | Slp. | 1 | 1 | Nimbus..... | 16 | 16 | 49.2 | 12.0 | 6.9 | 1917 |do..... |do..... | Joseph F. Feder. |
| 215129 | LHQB | Slp. | 1 | 1 | Venus..... | 16 | 16 | 49.2 | 12.0 | 6.9 | 1917 | New York, N. Y..... |do..... | James B. Ford. |
| 215132 | LHQO | Ga. s. | 1 | 3 | L. F. P. I..... | 64 | 37 | 85.2 | 12.1 | 9.2 | 1917 | East Boothbay, Me..... | Philadelphia, Pa..... | Frank B. Bower. |
| 215181 | LHRM | St. s. | 1 | 2 | Albatross..... | 30 | 20 | 69.2 | 20.4 | 5.9 | 1894 | Belliveau Cove, Nova Scotia..... | New London, Conn..... | Reuben Lubehansky. |
| 215106 | LHRT | Slp. | 1 | 1 | Gray Dawn..... | 16 | 16 | 49.2 | 12.0 | 6.9 | 1917 | City Island, N. Y..... | Philadelphia, Pa..... | Phillip H. Johnson. |
| 215197 | LHRV | Slp. | 1 | 1 | Maile..... | 16 | 16 | 49.2 | 12.0 | 6.9 | 1917 |do..... | New London, Conn..... | Morton F. Plant. |
| 215504 | LHSC | Ga. s. | 1 | 0 | Kangaroo..... | 28 | 23 | 60.0 | 11.2 | 5.8 | 1917 | Bristol, R. I..... | Marblehead, Mass..... | Henry A. Morss. |
| 215572 | LHTK | Ga. s. | 1 | 2 | Margaret O..... | 24 | 22 | 49.5 | 11.8 | 7.6 | 1915 | Weymouth, Nova Scotia..... | Boston, Mass..... | Harold O. Whitney. |
| 215665 | LJBQ | Ga. s. | 1 | 1 | Mylu..... | 27 | 15 | 59.4 | 11.0 | 4.0 | 1892 | Grand Rapids, Mich..... | Newark, N. J..... | R. B. Worthington. |
| 215778 | LJGC | Ga. s. | 1 | 1 | Florida..... | 56 | 38 | 71.8 | 15.0 | 6.4 | 1917 | Sound Beach, Conn..... | New York, N. Y..... | Edwin Bluney. |
| 209307 | LJHQ | Ga. s. | 1 | 0 | Onofda..... | 97 | 94 | 80.5 | 16.5 | 8.8 | 1911 | Muskegon, Mich..... | Duluth, Minn..... | M. H. Alworth. |
| 215874 | LJMF | Ga. s. | 1 | 1 | Hibiscus..... | 157 | 141 | 93.0 | 20.4 | 8.6 | 1917 | Holly Hill, Fla..... | St. Augustine, Fla..... | Wm. F. McCoy. |
| 216013 | LJRK | Ga. s. | 1 | 0 | Gloriana..... | 65 | 37 | 82.9 | 15.5 | 6.1 | 1917 | San Francisco, Cal..... | San Francisco, Cal..... | Don Lee. |
| 216151 | LKMG | Ga. s. | 1 | 0 | Apache..... | 22 | 15 | 45.9 | 11.8 | 4.7 | 1911 | North Tonawanda, N. Y..... | Detroit, Mich..... | Robert Kuhn. |

SIGNAL LETTERS AWARDED FROM JULY 1 TO OCTOBER 28, 1918.

| | | | | | | | | | | | | | | |
|--------|------|--------|---|---|----------------|-----|-----|-------|------|-----|------|---------------------------|-----------------------|------------------------|
| 216527 | LMBS | Ga. y. | 1 | 0 | Sfnbad IV..... | 35 | 32 | 65.3 | 13.0 | 6.5 | 1918 | East Greenwich, R. I..... | Boston, Mass..... | Gardner B. Williams. |
| 216178 | LMDP | Ga. y. | 1 | 1 | Inkost..... | 25 | 14 | 63.8 | 10.9 | 3.8 | 1918 | West Mystic, Conn..... | New York, N. Y..... | Phillip De Ronde. |
| 214777 | LMFN | Ga. y. | 1 | 0 | Gadfly..... | 193 | 159 | 101.2 | 20.6 | 7.3 | 1917 | New York, N. Y..... | Philadelphia, Pa..... | Robert K. Cassatt. |
| 216082 | LMHR | Ga. y. | 1 | 0 | Wanda II..... | 19 | 14 | 53.0 | 11.2 | 4.5 | 1912 | Muskegon, Mich..... | Boston, Mass..... | Howard F. Metcalf. |
| 217044 | LNGP | Ga. y. | 1 | 2 | Zumbrota..... | 91 | 62 | 87.2 | 18.1 | 8.4 | 1918 | New York, N. Y..... | New York, N. Y..... | Chas. L. Seabury & Co. |

† Composite.

† Taken over by Navy before document issued

NAMES, ALPHABETICALLY ARRANGED, AND POST-OFFICE ADDRESSES OF MANAGING OWNERS OF TWO OR MORE MERCHANT VESSELS HAVING SIGNAL LETTERS, WITH RIGS, NAMES, AND GROSS TONNAGES OF VESSELS.

| | | | |
|---|---|--|--|
| A. F. Thau & Co., (Inc.), <i>Hoabart Building,</i> <i>San Francisco, Cal.:</i> KQSJ, Sch. Alumna..... 696 KMTV, Bkn. Echo..... 707 | Alaska Packers Assn.—Continued. KIRGT, St. s. Chilkat..... 172 JSQJ, Shp. Indiana..... 1,487 KMQV, St. s. Kadlak..... 114 LCTP, St. s. Kanak..... 234 KPSM, St. s. Kvlchak..... 1,063 JSLV, Shp. Llewellyn J. Morse. 1,392 KMSQ, Sch. Metha Nelson..... 460 KTCB, St. s. Nushagak..... 739 JRVK, Sch. Premier..... 307 KLJR, Sch. Prosper..... 241 JRNP, Shp. Santa Clara..... 1,635 KQTL, Shp. Star of Alaska..... 1,862 KPCN, Bk. Star of Chilo..... 1,001 KNTH, Bk. Star of England..... 2,123 KIPQC, Bk. Star of Finland..... 1,699 KQON, Shp. Star of France..... 1,766 KIPWR, Shp. Star of Greenland. 2,148 KRQT, Bk. Star of Holland..... 2,131 KQOV, Bk. Star of Iceland..... 2,161 KIPWJ, Bk. Star of India..... 1,318 KQOP, Shp. Star of Italy..... 1,784 KRMI, Shp. Star of Lapland... 3,381 KIPWV, Bk. Star of Peru..... 1,027 KQVT, Shp. Star of Poland... 2,288 KQOR, Shp. Star of Russia..... 1,081 KQWII, Shp. Star of Scotland.. 2,598 KQNB, Shp. Star of Zealand... 3,292 JVKC, Shp. Tacoma..... 1,739 KRMD, St. s. Unimak..... 258 | American-Hawaiian S. S. Co., <i>8 Bridge st.,</i> <i>New York, N. Y.:</i> KRNW, St. s. Alaskan..... 8,617 KQJN, St. s. American..... 5,650 KQGM, St. s. Arizonan..... 8,723 LCQR, St. s. Dakotan..... 6,660 LFRG, St. s. Floridian..... 6,930 KQMW, St. s. Hawaiian..... 5,670 LDKR, St. s. Iowau..... 6,716 LBMV, St. s. Kentuckian..... 6,582 KWBC, St. s. Mexican..... 8,073 LONV, St. s. Minuteman..... 6,076 LCTW, St. s. Montanan..... 6,059 LDMK, St. s. Olden..... 6,616 KQSC, St. s. Oregonian..... 6,648 LDGF, St. s. Panaman..... 6,655 LDBH, St. s. Pennsylvanian... 6,055 KSHG, St. s. Texan..... 8,615 KBJF, St. s. Virginian..... 7,914 | Artad Peruvian Navigation Co. <i>(Inc.),</i> <i>San Francisco, Cal.:</i> LICTP, St. s. National City..... 310 JVHL, Sch. Vega..... 245 |
| A. H. Bull S. S. Co., <i>17 Battery Place,</i> <i>New York, N. Y.:</i> LQTD, St. s. Beatrice..... 3,450 LCMN, St. s. Carolyn..... 3,219 LFRJ, St. s. Clare..... 3,455 KRSQ, St. s. Dorothy..... 2,214 LFMD, St. s. Edith..... 3,627 LCKQ, St. s. Evelyn..... 3,140 LCBH, St. s. Hilton..... 3,102 LBFQ, St. s. Jean..... 3,125 LFVS, St. s. Margaret..... 3,372 LBNM, St. s. Millnoeket..... 3,336 LBPS, St. s. Ruth..... 3,102 | Alaska-Portland Packers' Assn., <i>1107 Ycon Bldg.,</i> <i>Portland, Oreg.:</i> ICTN, St. s. Akutan..... 167 JWMV, Shp. Berlin..... 1,634 JSNV, Bk. Lovi G. Burgess.... 1,610 | American-Italian Commercial Corp., <i>6 Wall st.,</i> <i>New York, N. Y.:</i> LQSP, St. s. Charles Braley... 3,253 LIHN, St. s. Joseph Cudahy... 3,302 | Associated Oil Co., <i>55 New Montgomery st.,</i> <i>San Francisco, Cal.:</i> KTML, St. s. Arab..... 155 KPWL, Shp. Falls of Clyde.... 1,809 LDKH, St. s. Frank H. Buck. 6,076 LBNJ, St. s. J. A. Chanlor..... 4,938 KNFS, Shp. Marion Chlicott... 1,737 KTNS, Sch. Monterey..... 1,854 KNRT, St. s. Navigator..... 414 KQCI, Sch. Santiago..... 979 KVRD, St. s. W. B. Porter..... 4,601 LBTD, St. s. Wm. F. Herrin... 4,938 |
| A. S. Hughes Sons Towing & Transportation Co., <i>115 Walnut st.,</i> <i>Philadelphia, Pa.:</i> KHCS, St. s. Atkins Hughes... 115 KRCV, St. s. John A. Hughes... 167 KSTR, St. s. John F. Lewis... 167 LKVH, St. s. Storm King..... 174 | Alaska S. S. Co., <i>1107 Colman Bldg.,</i> <i>Seattle, Wash.:</i> KBMI, St. s. Alameda..... 3,158 KQIV, St. s. Alaska..... 3,709 KQHP, St. s. Cordova..... 2,273 LCTQ, St. s. Henry T. Scott... 1,590 KSTP, St. s. Jefferson..... 1,615 LJQB, St. s. Juneau..... 2,382 KQJQ, St. s. Kotchikan..... 2,373 LBOM, St. s. Latouche..... 2,332 KQVM, St. s. Northwestern... 3,496 KRPW, St. s. Redondo..... 1,130 KPRF, St. s. Santa Ana..... 1,203 KWNM, St. s. Skagway..... 1,838 LJQC, St. s. Valdez..... 2,382 KNRM, St. s. Victoria..... 3,502 | American-Italian S. S. Co., <i>100 Broadway,</i> <i>New York, N. Y.:</i> LFPM, St. s. Plymouth..... 5,206 LQPT, St. s. Alderwater..... 5,266 | Association of the Maryland Pilots, <i>314 South Broadway,</i> <i>Baltimore, Md.:</i> KSNV, St. s. Carmina..... 260 KIRQV, St. s. Pilot..... 193 |
| Aberdeen Shipbuilding Co. (Inc.), <i>Aberdeen, Wash.:</i> LIIMP, Ga. s. Santa Christina.. 2,119 LJRK, Ga. s. Santa Flavia..... 2,113 | Alaska Barge Co., <i>603 Perkins st.,</i> <i>Tacoma, Wash.:</i> JRPL, *Sch. Palmyra..... 1,269 LJKM, *Sch. Washougal..... 710 | American-Pacific Whaling Co., <i>1118 Hodge Bldg.,</i> <i>2d ave. & Cherry st.,</i> <i>Seattle, Wash.:</i> LCJS, St. s. Aberdeen..... 116 LBVN, St. s. Moran..... 120 LBWP, St. s. Paterson..... 120 | Atlantic Coast Co. (Inc.), <i>131 State st.,</i> <i>Boston, Mass.:</i> LJMD, Sch. Anna Laura McKen- ney..... 1,021 LKVF, Sch. Augusta G. Hilton 1,562 LJRT, Sch. Ella Pierce Thurlow 1,503 LJBS, Sch. Jessie G. Noyes.... 1,376 |
| Alken Tugboat & Barge Co., <i>810 South Palafox st.,</i> <i>Pensacola, Fla.:</i> KWSB, St. s. Leroy..... 209 KWGH, St. s. Sea King..... 121 | Allen & Robinson, <i>Box 293, Honolulu, Hawaii:</i> KIQN, Sch. Helene..... 027 KNSM, Sch. Mary E. Foster... 050 | American-Pacific Whaling Co., <i>1118 Hodge Bldg.,</i> <i>2d ave. & Cherry st.,</i> <i>Seattle, Wash.:</i> LCJS, St. s. Aberdeen..... 116 LBVN, St. s. Moran..... 120 LBWP, St. s. Paterson..... 120 | Atlantic Coast Fisheries Co. (Inc.), <i>New York, N. Y.:</i> LJKF, St. s. Petrol..... 292 LJHG, St. s. Sea Gull..... 293 |
| Alaska Barge Co., <i>603 Perkins st.,</i> <i>Tacoma, Wash.:</i> JRPL, *Sch. Palmyra..... 1,269 LJKM, *Sch. Washougal..... 710 | Alliance Shipping Co. (Inc.), <i>48 Broadway,</i> <i>New York, N. Y.:</i> KGFJ, Sch. Henry Crosby..... 411 KIHN, Sch. Rena A. Murphy... 343 LQKT, Ga. s. Ruby..... 657 | American-Pacific Whaling Co., <i>1118 Hodge Bldg.,</i> <i>2d ave. & Cherry st.,</i> <i>Seattle, Wash.:</i> LCJS, St. s. Aberdeen..... 116 LBVN, St. s. Moran..... 120 LBWP, St. s. Paterson..... 120 | Atlantic Coast Lumber Corporation, <i>1748 Broadway,</i> <i>New York, N. Y.:</i> KVRB, St. s. Aragon..... 1,450 JMRW, St. s. Richmond..... 1,269 |
| Alaska Codfish Co., <i>110 Main st.,</i> <i>San Francisco, Cal.:</i> KFCB, Sch. Allen A..... 342 KBLN, Sch. City of Popeete... 389 KFCG, Sch. Glendale..... 296 KMLT, Sch. Maweema..... 453 KDNQ, Sch. S. N. Castle..... 614 | American Exportation & Transportation Co., <i>42 Broadway,</i> <i>New York, N. Y.:</i> KVVH, Sch. Ermnie..... 433 JWKB, Sch. Susie P. Oliver... 272 | American-Pacific Whaling Co., <i>1118 Hodge Bldg.,</i> <i>2d ave. & Cherry st.,</i> <i>Seattle, Wash.:</i> LCJS, St. s. Aberdeen..... 116 LBVN, St. s. Moran..... 120 LBWP, St. s. Paterson..... 120 | Atlantic Maritime Co., <i>210 State st.,</i> <i>Boston, Mass.:</i> LJBF, St. s. Edith Nute..... 985 LBRW, Sch. Elk..... 123 JMFH, Sch. Herbert Black.... 601 JPGH, Sch. Ruth Robinson... 490 JLQR, Sch. William D. Marvel. 454 |
| Alaska Fishermen's Packing Co., <i>Jackson st.,</i> <i>Seattle, Wash.:</i> KHRG, Sch. Salvator..... 467 KDFV, Bk. W. B. Flint..... 952 | Armour Fertilizer Works, <i>Union Stock Yards,</i> <i>Chicago, Ill.:</i> LJBN, Sch. Charles H. Maedow- ell..... 1,325 KCDL, Sch. City of Baltimore.. 357 LKRT, Sch. De Witt Brown... 1,325 | Atlantic Coast Lumber Corporation, <i>1748 Broadway,</i> <i>New York, N. Y.:</i> KVRB, St. s. Aragon..... 1,450 JMRW, St. s. Richmond..... 1,269 | Atlantic Refining Co., <i>314 Passyunk Ave.,</i> <i>Philadelphia, Pa.:</i> KTNF, St. s. Atlantic..... 129 LQNV, St. s. H. C. Folger.... 7,129 LJQD, St. s. Herbert L. Pratt.. 7,145 LJKT, St. s. J. C. Donnell.... 10,211 LJNK, St. s. J. E. O'Neill.... 7,145 LQSB, St. s. J. W. Van Dyke.. 7,197 KVSQ, St. s. Radlant..... 81 LMBG, St. s. W. M. Burton.... 7,170 LKQB, St. s. W. M. Irish..... 7,169 |
| Alaska Pacific S. S. Co., <i>Seattle, Wash.:</i> KRGC, St. s. Admiral Evans... 2,393 KRGF, St. s. Admiral Watson. 2,009 | Apex Navigation Corp., <i>63 Wall st.,</i> <i>New York, N. Y.:</i> LJQS, Sch. Myron C. Taylor... 1,358 LJDL, Sch. William Taylor... 1,358 | Atlantic Coast Lumber Corporation, <i>1748 Broadway,</i> <i>New York, N. Y.:</i> KVRB, St. s. Aragon..... 1,450 JMRW, St. s. Richmond..... 1,269 | Atlantic Transport Co., <i>9 Broadway,</i> <i>New York, N. Y.:</i> KSWC, St. s. Manchuaria..... 13,638 KTDG, St. s. Minnesota..... 20,602 KSTH, St. s. Mongolia..... 13,638 |
| Alaska Packers Assn., <i>85 2d st., Wells Fargo Bldg.,</i> <i>San Francisco, Cal.:</i> KRDM, St. s. Allak..... 115 JRQK, Shp. Bohemia..... 1,633 JRCM, Bkn. Centennial..... 1,286 | American-Italian Commercial Corp., <i>6 Wall st.,</i> <i>New York, N. Y.:</i> LQSP, St. s. Charles Braley... 3,253 LIHN, St. s. Joseph Cudahy... 3,302 | Atlantic Coast Lumber Corporation, <i>1748 Broadway,</i> <i>New York, N. Y.:</i> KVRB, St. s. Aragon..... 1,450 JMRW, St. s. Richmond..... 1,269 | Atlantic Transport Co., <i>9 Broadway,</i> <i>New York, N. Y.:</i> KSWC, St. s. Manchuaria..... 13,638 KTDG, St. s. Minnesota..... 20,602 KSTH, St. s. Mongolia..... 13,638 |

NAMES, ALPHABETICALLY ARRANGED, AND POST-OFFICE ADDRESSES OF MANAGING OWNERS OF TWO OR MORE MERCHANT VESSELS HAVING SIGNAL LETTERS, WITH RIGS, NAMES, AND GROSS TONNAGES OF VESSELS—Continued.

| | | | |
|--|--|---|--|
| Atlantic & Caribbean Steam Navigation Co. (Red D Line), 82 Wall st., New York, N. Y.: | Barry, Carlos, Union Bank, New London, Conn.: | Boston Pilots' Relief Society, Lewis Wharf, Boston, Mass.: | Caspar Lumber Co., 307-12 Kohl Bldg., San Francisco, Cal.: |
| KGMT. St. s. Caracas..... 2,886 | KGRH. Sch. Annie H. Mitchell. 463 | KMPR. Ga. s. Liberty..... 118 | KWMB. St. s. Caspar..... 618 |
| KPLQ. St. s. Mariscalbo..... 1,771 | KRWJ. Sch. Charles H. Klineck. 522 | KPVM. Ga. s. Louise..... 102 | KWFS. St. s. Lakme..... 523 |
| LBTQ. St. s. Merida..... 628 | KTGR. Sch. George E. Klineck.. 560 | | |
| KCW D. St. s. Philadelphia..... 2,520 | KSQV. Sch. William Booth..... 545 | Boston Sand & Gravel Co., 38 Broad st., Boston, Mass.: | Central Vermont Trans. Co., Portland, Me.: |
| KQWV. St. s. Zulla..... 1,713 | | L.CMS. St. s. Eureka..... 471 | KWVJ. St. s. New London..... 2,818 |
| | Bay State Fishing Co., 22 T Wharf, Boston, Mass.: | L.HMW. St. s. Noble Maxwell... 578 | LBCP. St. s. New York..... 2,818 |
| Atlantic and Pacific S. S. Co., 7 Hanover Square, New York, N. Y.: | LDFG. St. s. Billow..... 248 | KSNR. St. s. Reliance..... 251 | |
| LDQC. St. s. Santa Catalina... 6,381 | LDFH. St. s. Breaker..... 248 | | Charles Nelson Co., 230 California st., San Francisco, Cal.: |
| LDCQ. St. s. Santa Clara..... 6,462 | LQJV. St. s. Comber..... 302 | | KRIIB. Bkn. Aurora..... 1,211 |
| LCSM. St. s. Santa Cruz..... 4,826 | LQVJ. St. s. Crest..... 244 | Brainerd, Frank, Portland, Conn.: | JRIDP. *Sch. Big Bonanza... 1,431 |
| LKVJ. St. s. Santa Olivia..... 6,421 | LKSN. St. s. Foam..... 308 | JGWL. Sch. Brownstone..... 176 | KNDLF. Sch. Charles Nelson... 688 |
| | LCGR. St. s. Surf..... 252 | KWRG. Sch. Frank Brainerd... 254 | JCPM. Sch. Harvester..... 737 |
| Atlantic, Gulf & West Indies S. S. Lines, 11 Broadway, New York, N. Y.: | LGHI. St. s. Surge..... 302 | HJTL. Sch. Helen P..... 145 | KQTC. Bkn. Avon... 1,140 |
| KWMT. St. s. Attamaha..... 2,667 | LCGS. St. s. Swell..... 252 | | JVMC. Bkn. Mary White... 522 |
| LQMQ. St. s. Carib..... 2,118 | LQKV. St. s. Tide..... 303 | Bramble, B. Wm., 2916 E. Baltimore st., Baltimore, Md.: | KQJM. Sch. *North A. C. ... 850 |
| LQMN. St. s. Cauto..... 3,833 | LDFJ. St. s. Wave..... 248 | KLV D. Sch. Agnes S. Quillan... 107 | LPHF. St. s. *North A. C. ... 1,230 |
| LHNP. St. s. Choctaw..... 2,080 | LQKW. St. s. White Cap..... 303 | KLWR. Sch. Compeake..... 231 | KVPF. St. s. *North A. C. ... 939 |
| LHNS. St. s. Kiowa..... 2,039 | | | KFHG. St. s. *North A. C. ... 322 |
| LQMJ. St. s. Manta..... 2,081 | Bay Steamship Co. of America 71 Broadway, New York, N. Y.: | | KGCS. Sch. *North A. C. ... 445 |
| KVWP. St. s. Oemulgee..... 2,647 | KTSE. *Sch. Avondale..... 1,111 | Buehner Lumber Co., The, North Bend, Oreg.: | LQQT. St. s. Port Angeles... 1,353 |
| KVPT. St. s. Ossabaw..... 2,647 | LHHS. *Sch. Delaware..... 1,290 | LHCW. St. s. Hardy..... 429 | JRKP. Sch. Rufus E. Wood... 1,432 |
| LQPS. St. s. Ozama..... 3,832 | | LCHK. St. s. Martha Buehner... 774 | LBFK. St. s. Saginaw..... 886 |
| LGMW. St. s. Philadelphia..... 2,453 | | | KSDV. Sch. Taurus..... 551 |
| LQNC. St. s. Sioux..... 2,018 | | Bulk Oil Transports (Inc.), 100 Broadway, N. Y.: | KRLQ. Bkn. Thos. P. Emigh... 1,040 |
| | Beadle Bros. (Inc.), Oakland, Cal.: | LHIC. St. s. *North A. C. ... 1,491 | LDNS. St. s. Wilmington..... 990 |
| | KQPF. St. s. Acme..... 416 | LHUK. St. s. *North A. C. ... 1,474 | |
| | KRCN. St. s. Cleone..... 228 | | Chesbro Bros., 1 Fulton Fish Market, New York, N. Y.: |
| | KRLF. St. s. Phoenix..... 256 | | KTRG. Sch. Benjamin M. Wallace..... 77 |
| Avery, James F., 97 South st., New Bedford, Mass.: | Belyea, Bayard W., 33 South st., New York, N. Y.: | Bull-Insular S. S. Co., 17 Battery Place, New York, N. Y.: | KSWR. Ga. s. Ruth E. Pember. 91 |
| KQFM. Sch. Margaret..... 138 | JWPS. Sch. Isalah K. Stetson... 313 | LGHK. St. s. Cornelia..... 3,216 | |
| JVKK. Bk. Wanderer..... 304 | KMVL. Sch. Willie L. Maxwell... 315 | LQKP. St. s. Helen..... 3,216 | Clark & Wilkins Co., 568 W. 34th st., New York, N. Y.: |
| LJCN. St. s. Hornet..... 637 | | LFRY. St. s. Marina..... 1,151 | JRHC. Sch. Henry H. Grant... 248 |
| KWPB. Sch. Mary Manson Gruener..... 715 | | LDNV. St. s. Moldegaard..... 2,852 | HLPB. Sch. Jessie L. Leach... 247 |
| | Billings, George F., 510 California st., San Francisco, Cal.: | Burns-Phillip Co. (Inc.), Merchants Exchange Bldg., San Francisco, Cal.: | Clark, Eleazer W., Portland, Me.: |
| LGNK. St. s. Georgeanna Weems..... 2,088 | KNDL. Sch. Annie M. Campbell..... 695 | KNJT. Sch. Erie..... 574 | KHRW. Sch. George E. Walcott 1,553 |
| KLWC. St. s. Matilda Weems... 1,322 | KLSG. Sch. C. S. Holmes..... 430 | KGTG. Sch. Wm. H. Smith.... 566 | KLMV. Sch. James W. Elwell... 1,102 |
| LJKB. St. s. Sarah Weems.... 1,521 | KSHM. Sch. George E. Billings. 1,260 | | Clinchfield Navigation Co. (Inc.), 24 Broad st., New York, N. Y.: |
| | KRQC. Sch. H. K. Hall..... 1,237 | C. C. Paul & Co., 203 Stewart Bldg., Baltimore, Md.: | LFBQ. *Sch. Coastwise..... 1,432 |
| Baltimore & Ohio R. R. Co., Baltimore and Charles sts., Baltimore, Md.: | KMVS. Sch. Inca..... 1,014 | LHWF. Sch. Albert F. Paul.... 715 | LCFJ. Sch. Edward R. Smith... 565 |
| KTQB. St. s. Geo. F. Randolph. 211 | KQFJ. Bkn. James Puff..... 1,274 | KLSF. Sch. B. P. Gravenor... 181 | |
| LBGIS. St. s. George L. Potter.. 220 | KMJS. Sch. John A. Campbell... 545 | JWRT. Sch. Chas. G. Joyce.... 122 | |
| KVFG. St. s. Hugh L. Bond, Jr. 212 | KPLT. Sch. Lotie Bennett.... 593 | | Clyde S. S. Co., Pier 36, North River, New York, N. Y.: |
| | KJVL. Sch. W. H. Talbot..... 816 | C. E. Davis Packing Co., Fleeton, Va.: | KHNP. St. s. Algonquin..... 2,832 |
| Baltimore Steam Packet Co., 600 Light st., Baltimore, Md.: | KLHP. Sch. Wm. Bowden..... 778 | LBYR. St. s. J. A. Palmer, Jr... 282 | KQVN. St. s. Apache..... 4,145 |
| KWPL. St. s. *North A. C. ... 2,185 | Boggs, Francis G., 51 Commercial st., Boston, Mass.: | LCTJ. St. s. Warren J. Courtney 276 | KRBV. St. s. Arapahoe..... 4,145 |
| JAND. St. s. *North A. C. ... 816 | LJCG. Sch. Annie C. Ross..... 791 | | KDNP. St. s. Cherokee..... 2,630 |
| KVNS. St. s. Raleigh..... 1,185 | KVBN. Sch. Charles Whitmore..... 693 | C. W. Chadwick & Co. (Inc.), 11 Broadway, New York, N. Y.: | KPSQ. St. s. Chippewa..... 2,626 |
| Bangor Lumber Co., South Brewer, Me.: | KHML. Sch. Francis Goodnow. 359 | KMJV. *Sch. Haverford..... 678 | KMLR. St. s. Comanche..... 3,856 |
| JVBC. Sch. Ida B. Gibson..... 235 | KSVF. Sch. George D. Edwards. 541 | KPBV. *Sch. Oxford..... 836 | KVBD. St. s. Delaware..... 1,807 |
| JDBS. Sch. Irene E. Meservey.. 211 | KJGR. Sch. Thomas H. Lawrence. 374 | KMLJ. St. s. Paoli..... 340 | JLHW. St. s. George W. Clyde.. 1,848 |
| HMNG. Sch. Lizzie D. Small... 190 | | KMJC. Sch. Radnor..... 678 | LFGH. St. s. Huron..... 3,318 |
| | Booth Fisheries Co. (Inc.), Foot of Wall st., Seattle, Wash.: | KWQD. *Sch. Shamokin..... 829 | LFGI. St. s. Inca..... 1,414 |
| | JVGB. Shp. A. J. Fuller..... 1,818 | KMJL. *Sch. Stratford..... 678 | KQCN. St. s. Iroquois..... 3,601 |
| | KBVT. Shp. Benj. F. Packard. 2,150 | KPCB. St. s. Tacony..... 353 | KVNV. St. s. Kataldm..... 2,696 |
| | JWVQ. Shp. Charles E. Moody. 2,001 | | LCRB. St. s. Lenape..... 5,179 |
| | JTNM. Bk. Guy C. Goss..... 1,572 | Cahill Towing Line (Inc.), 140 Broadway, New York, N. Y.: | KWRL. St. s. Mohawk..... 4,623 |
| | JRFP. *Sch. J. D. Peters..... 1,085 | KRDI. St. s. Anna W..... 204 | KTHN. St. s. Mohican..... 2,255 |
| | JQDN. Shp. St. Paul..... 1,893 | KPRB. St. s. Gorry..... 273 | JTFH. St. s. New York..... 2,589 |
| | | KTCP. St. s. Imperial..... 160 | LGMV. St. s. Norfolk..... 2,453 |
| Boston Molasses Co., 175 Milk st., Boston, Mass.: | | KNSD. St. s. O. J. Halenbeck.. 198 | KTVQ. St. s. Onondaga..... 2,696 |
| LDFJ. St. s. Amolco..... 3,153 | | KVQS. St. s. Princess..... 151 | KWVJ. St. s. Pawnee..... 1,907 |
| LQWQ. St. s. Pedrito..... 296 | | | LFFN. St. s. Yaque..... 1,414 |
| | | Carver, A. D., 41 Water st., New York, N. Y.: | LFQC. St. s. Yuna..... 1,414 |
| | | LJBM. Sch. Betsy Ross..... 1,670 | |
| | | LHPK. Sch. Nancy Hanks.... 1,162 | Coastwise S. S. & Barge Co., 603 Burke Bldg., Seattle, Wash.: |
| | | | LJGT. St. s. Anyox..... 1,287 |
| | | | JNMT. Bk. Louisiana..... 1,436 |

The Macona and Omega are incorporated under their own names, the Dochna as the La Plata Steamship Co. and the Satsuma and Suruga as the New York & Oriental Steamship Co.

NAME, ALPHABETICALLY ARRANGED, AND POST-OFFICE ADDRESSES OF MANAGING OWNERS OF TWO OR MORE MERCHANT VESSELS HAVING SIGNAL LETTERS, WITH RIGS, NAMES, AND GROSS TONNAGES OF VESSELS—Continued.

| | | | |
|--|--|--|--|
| Coastwise Transportation Co., 40 Central st., Boston, Mass.: LFRQ, St. s. Bristol..... 3,971 LBJH, St. s. Coastwise..... 4,015 LJPS, St. s. Fairmont..... 5,400 LFPB, St. s. Franklin..... 5,266 LDJB, St. s. Hampden..... 4,725 KMRQ, Sch. Henry W. Cramp. 1,620 LQCD, St. s. Middlesex..... 4,727 LCSG, St. s. Norfolk..... 3,521 LCDQ, St. s. Suffolk..... 4,718 LBJR, St. s. Transportation... 4,015 | Coos Bay Lumber Co., Marshfield, Ore.: LJCP, *Sch. C. A. Smith..... 1,751 LIICD, *Sch. Johanna Smith... 1,670 | E. K. Wood Lumber Co., 112 Market st., San Francisco, Cal.: KSBJ, Sch. Alert..... 623 KNRG, Sch. Dauntless..... 518 KNDR, Sch. Defiance..... 604 KQLC, Sch. Fearless..... 736 KPHL, Sch. Fred J. Wood..... 681 LJMS, Ga. s. Lassen..... 717 KRMF, Sch. Resolute..... 684 KWWL, St. s. San Jacinto..... 614 KWNJ, St. s. Shasta..... 878 LGHR, Ga. s. Sierra..... 1,634 LCSK, St. s. Siskiyou..... 884 KVNJ, St. s. Tamalpais..... 574 | Emery, Ralph C., 114 State st., Boston, Mass.: KPTB, Sch. Calumet..... 1,241 KSRJ, Sch. Eleanor F. Bartram 1,114 KQTS, Bkn. John S. Emery... 919 KRJQ, Sch. Kenwood..... 929 HRKN, Sch. St. Croix..... 234 KVCN, Sch. Titton..... 594 |
| Colonial Navigation Co., Pier 59, North River, New York, N. Y.: KJCV, St. s. Concord..... 1,248 KJBV, St. s. Lexington..... 1,248 | Costa, Leandro J., Jr., 22 Prince st., Boston, Mass.: KWLD, Sch. Edith Silveira... 80 KWVD, Sch. Mary De Costa... 101 | East Coast Transportation Corp., 17 Battery place, New York, N. Y.: KPHV, Ga. s. Amazon..... 93 LJCT, Sch. Chaska..... 1,317 LHMK, Sch. Dunham Wheeler. 1,926 LBGC, Sch. Florence Howard... 863 LBGJ, Sch. Melbourn P. Smith. 650 LHCK, Ga. s. Nissequogue..... 966 KJRN, Sch. Priscilla L. Ray... 712 LHBP, Ga. s. Hassapeague..... 966 LKSP, Ga. s. Sherwog..... 1,353 | Erle R. R. Co., 60 Church st., New York, N. Y.: LHFV, St. s. Albert J. Stone... 303 KTDB, St. s. Nantux..... 217 KTDC, St. s. Vaverly..... 217 |
| Columbia River Packers' Assn., Astoria, Ore.: JVPM, Bhp. Teuco..... 1,924 LGHW, Ga. s. Patsy..... 155 JHDG, Bhp. St. Nicholas..... 1,798 | Cosmopolitan Shipping Co. (Inc.), New York, N. Y.: LDST, Shp. Brynhilda..... 1,502 KVQC, Sch. Rostellan..... 993 | Eastern Steamship Lines, India Wharf, Boston, Mass.: LBCQ, St. s. Belfast..... 2,157 KSNB, St. s. Calvin Austin... 3,826 KWCQ, St. s. Cuckoo..... 2,153 KLWN, St. p. City of Havana. 1,661 KQWQ, St. p. City of Havana. 1,666 KQVJ, St. s. Guadalupe..... 2,522 KPLG, St. s. Governor Dingley. 3,826 KCMV, St. s. H. F. Dimock... 2,625 KDPV, St. s. Herman Winter. 2,625 KTDV, St. s. J. T. Morse..... 780 KSMW, St. s. Monhegan..... 387 LBJT, St. s. North Land..... 3,282 KQVW, St. s. North Star..... 3,159 KSCQ, St. p. Ransom B. Fuller. 2,329 | Estate of John Beattie, New Haven, Conn.: KPCG, Sch. American Engle... 148 KJGT, Sch. John S. Gilmore... 117 KDJG, Sch. Tom Beattie..... 140 |
| Commercial Pacific Cable Co., 253 Broadway, New York, N. Y.: KVTC, St. s. Florence Ward... 266 LDVN, St. s. Restorer..... 3,179 | Crowell & Thurlow S. S. Co., 131 State st., Boston, Mass.: LDVR, St. s. Edward Peirce... 4,387 LGRU, St. s. Felix Taussig... 6,253 LDHG, St. s. Lewis K. Thurlow 3,178 LCRN, St. s. Peter H. Crowell. 3,101 LQD, St. s. Stephen R. Jones... 4,387 KLD, St. s. Philip... 2,261 LPM, St. s. Walter D. Stone... 4,387 LGNH, St. s. William A. M... 6,250 | Eastern Transportation Co., Wilmington, Del.: LJDV, *Sch. A. H. Olive..... 1,077 KMTV, St. s. Anstern..... 211 LCFH, Sch. Eugenia Hooper... 730 LBQG, *Sch. Harry F. Hooper.. 836 LCRV, Sch. John H. Winstead. 841 KVRN, *Sch. R. W. Macdonald 895 LBRN, *Sch. Sweetser Linthicum. 722 KWQR, Sch. T. J. Hooper..... | Eschen & Minor Co., 24 California st., San Francisco, Cal.: KRGL, Bkn. H. D. B... 998 KNDJ, St. s. H. D. B... 611 |
| Commonwealth Fisheries Co., 4 Boston Fish Pier, Boston, Mass.: LHNG, Sch. Florence..... 134 KPBH, St. s. Haroine..... 296 LBRG, Ga. s. Matthew S. Greer. 112 LJRS, Ga. s. Rush..... 115 | Crowley, Thomas, Howard St. Wharf, San Francisco, Cal.: JPRS, St. s. Breakwater..... 1,065 JNWP, Sch. Crowley..... 1,364 JPHF, St. s. Geo. W. Elder... 1,709 KLHM, Bk. Olympic..... 1,469 | Franklin Baker Shipping Co. (Inc.), Delaware & Fairmount Aves., Philadelphia, Pa.: LJBP, Sch. Nello..... 122 LCPT, Sch. R. B. White..... 481 | Florida East Coast Car Ferry Co., 28 Broadway, New York, N. Y.: LFBN, St. s. Henry M. Flagler. 2,699 LGBM, St. s. Joseph R. Parrot. 2,406 |
| Compa De Maderas Las Antillas (Inc.), Foot of Elmira st., Mobile, Ala.: LHRE, Sch. A. A. Bowker... 101 LGIN, Sch. A. A. Super..... 319 LHBB, *Sch. D. D. Brooks... 562 | Crowley Launch & Tug Boat Co. (Inc.), Howard St. Wharf, San Francisco, Cal.: JRSB, Sch. Johann Winthrop. 363 KSQD, Sch. Sausalito..... 337 | France & Canada S. S. Corp., 120 Broadway, New York, N. Y.: KTSV, Sch. Camilla May Page. 688 KRPC, Sch. Cora F. Cressy... 2,499 KSLV, Sch. Dorothy Palmer... 2,872 KPPJ, Sch. Evelyn W. Hinkley. 2,498 KWLQ, Sch. Governor Brooks... 2,628 KPLM, Sch. Jane Palmer... 3,183 KQNB, Sch. Gallego C. G... 2,374 LHBB, *Sch. D. D. Brooks... 2,850 LHBB, *Sch. D. D. Brooks... 3,730 | Freeport Sulphur Transportation Co., 61 Broadway, New York, N. Y.: LDWR, St. s. Freeport Sulphur No. 1..... 2,588 LHFC, St. s. Freeport Sulphur No. 11..... 488 |
| Consolidation Coastwise Co., 40 Central st., Boston, Mass.: KNHD, St. s. Cumberland..... 377 KPJT, St. s. Georges Creek..... 398 LGDH, St. s. Inland..... 1,888 KNMD, *Sch. Number Five... 909 KNSP, *Sch. Number Seven... 898 KNSJ, *Sch. Number Ten..... 897 KPBC, Sch. Number Fourteen. 927 KPBS, *Sch. Number Fifteen... 912 KPDQ, *Sch. Number Sixteen... 935 KPHD, *Sch. Number Eighteen. 930 KPCS, *Sch. Number Nineteen. 932 KPLW, *Sch. Number Twenty... 940 KQRM, *Sch. Number Twenty-one. 905 KPDS, *Sch. Number Twenty-three. 1,035 KVPH, *Sch. Number Twenty-four. 1,566 KVPY, *Sch. Number Twenty-five. 1,566 KNWJ, St. s. Piedmont..... 391 KPNM, St. s. Savage..... 410 | Cuba Distilling Co., 40 Exchange Place, New York, N. Y.: LFWV, St. s. Cubadist..... 5,788 LGRN, St. s. Mclero..... 5,853 LGPS, St. s. Nelson..... 4,740 LGCQ, St. s. Suerosa..... 5,788 | Franklin Baker Shipping Co. (Inc.), Delaware & Fairmount Aves., Philadelphia, Pa.: LJBP, Sch. Nello..... 122 LCPT, Sch. R. B. White..... 481 | Freeport Sulphur Transportation Co., 61 Broadway, New York, N. Y.: LDWR, St. s. Freeport Sulphur No. 1..... 2,588 LHFC, St. s. Freeport Sulphur No. 11..... 488 |
| Cook, Henry W., 201 Lafayette Bldg., Philadelphia, Pa.: KLDH, Sch. North East..... 1,061 KTFJ, *Sch. South Land..... 809 KTHL, St. s. Wellington..... 334 KDCW, *Sch. Wm. J. Lermond 887 | De Acosta, Jose Daniel Mateo, 60 Wall st., New York, N. Y.: KTPC, Sch. Alice May Davenport. 1,144 KHCC, Sch. Charles Davenport. 1,297 | Deering, Gardner G., Bath, Me.: KTNR, Sch. Dorothy B. Barrett. 2,088 KSHL, Sch. Gardner G. Deering. 1,082 KMJN, Sch. Lewis H. Goward... 1,191 KRHQ, Sch. Mary F. Barrett... 1,833 LBGK, Sch. Mary L. Baxter... 1,036 (See G. G. Deering Co.) | Emery, Ralph C., 114 State st., Boston, Mass.: KPTB, Sch. Calumet..... 1,241 KSRJ, Sch. Eleanor F. Bartram 1,114 KQTS, Bkn. John S. Emery... 919 KRJQ, Sch. Kenwood..... 929 HRKN, Sch. St. Croix..... 234 KVCN, Sch. Titton..... 594 |
| Cook, William H., Catais, Me.: JMFH, Sch. Odell..... 141 JQIC, Sch. William Cobb..... 424 | Delaware, Lackawanna & Western R. R. Co., Hoboken, N. J.: KVDW, St. s. Barnardsville... 181 LBHQ, St. s. Fulton..... 229 KSMB, St. s. Montclair..... 130 | Eaton, Henry B., Catais, Me.: JNPO, Sch. Ernst T. Leo..... 173 KDM, Sch. Leo..... 187 HMQ, Sch. M... 103 HQLB, Sch. R... 220 JQRD, Sch. Sarah Eaton..... 199 | Eschen & Minor Co., 24 California st., San Francisco, Cal.: KRGL, Bkn. H. D. B... 998 KNDJ, St. s. H. D. B... 611 |
| E. E. Saunders & Co., Pensacola, Fla.: KQJS, Sch. Kwashind..... 65 LBPQ, Sch. Virginia..... 106 | E. J. Dodge Co. (Inc.), 10 California st., San Francisco, Cal.: KVGW, St. s. St. Helens..... 1,497 KTMJ, St. s. Vanguard..... 358 | Eastern Transportation Co., Wilmington, Del.: LJDV, *Sch. A. H. Olive..... 1,077 KMTV, St. s. Anstern..... 211 LCFH, Sch. Eugenia Hooper... 730 LBQG, *Sch. Harry F. Hooper.. 836 LCRV, Sch. John H. Winstead. 841 KVRN, *Sch. R. W. Macdonald 895 LBRN, *Sch. Sweetser Linthicum. 722 KWQR, Sch. T. J. Hooper..... | Emery, Ralph C., 114 State st., Boston, Mass.: KPTB, Sch. Calumet..... 1,241 KSRJ, Sch. Eleanor F. Bartram 1,114 KQTS, Bkn. John S. Emery... 919 KRJQ, Sch. Kenwood..... 929 HRKN, Sch. St. Croix..... 234 KVCN, Sch. Titton..... 594 |
| E. K. Wood Lumber Co., 112 Market st., San Francisco, Cal.: KSBJ, Sch. Alert..... 623 KNRG, Sch. Dauntless..... 518 KNDR, Sch. Defiance..... 604 KQLC, Sch. Fearless..... 736 KPHL, Sch. Fred J. Wood..... 681 LJMS, Ga. s. Lassen..... 717 KRMF, Sch. Resolute..... 684 KWWL, St. s. San Jacinto..... 614 KWNJ, St. s. Shasta..... 878 LGHR, Ga. s. Sierra..... 1,634 LCSK, St. s. Siskiyou..... 884 KVNJ, St. s. Tamalpais..... 574 | Eastern Steamship Lines, India Wharf, Boston, Mass.: LBCQ, St. s. Belfast..... 2,157 KSNB, St. s. Calvin Austin... 3,826 KWCQ, St. s. Cuckoo..... 2,153 KLWN, St. p. City of Havana. 1,661 KQWQ, St. p. City of Havana. 1,666 KQVJ, St. s. Guadalupe..... 2,522 KPLG, St. s. Governor Dingley. 3,826 KCMV, St. s. H. F. Dimock... 2,625 KDPV, St. s. Herman Winter. 2,625 KTDV, St. s. J. T. Morse..... 780 KSMW, St. s. Monhegan..... 387 LBJT, St. s. North Land..... 3,282 KQVW, St. s. North Star..... 3,159 KSCQ, St. p. Ransom B. Fuller. 2,329 | Eastern Transportation Co., Wilmington, Del.: LJDV, *Sch. A. H. Olive..... 1,077 KMTV, St. s. Anstern..... 211 LCFH, Sch. Eugenia Hooper... 730 LBQG, *Sch. Harry F. Hooper.. 836 LCRV, Sch. John H. Winstead. 841 KVRN, *Sch. R. W. Macdonald 895 LBRN, *Sch. Sweetser Linthicum. 722 KWQR, Sch. T. J. Hooper..... | Emery, Ralph C., 114 State st., Boston, Mass.: KPTB, Sch. Calumet..... 1,241 KSRJ, Sch. Eleanor F. Bartram 1,114 KQTS, Bkn. John S. Emery... 919 KRJQ, Sch. Kenwood..... 929 HRKN, Sch. St. Croix..... 234 KVCN, Sch. Titton..... 594 |
| Emery, Ralph C., 114 State st., Boston, Mass.: KPTB, Sch. Calumet..... 1,241 KSRJ, Sch. Eleanor F. Bartram 1,114 KQTS, Bkn. John S. Emery... 919 KRJQ, Sch. Kenwood..... 929 HRKN, Sch. St. Croix..... 234 KVCN, Sch. Titton..... 594 | Emery, Ralph C., 114 State st., Boston, Mass.: KPTB, Sch. Calumet..... 1,241 KSRJ, Sch. Eleanor F. Bartram 1,114 KQTS, Bkn. John S. Emery... 919 KRJQ, Sch. Kenwood..... 929 HRKN, Sch. St. Croix..... 234 KVCN, Sch. Titton..... 594 | Emery, Ralph C., 114 State st., Boston, Mass.: KPTB, Sch. Calumet..... 1,241 KSRJ, Sch. Eleanor F. Bartram 1,114 KQTS, Bkn. John S. Emery... 919 KRJQ, Sch. Kenwood..... 929 HRKN, Sch. St. Croix..... 234 KVCN, Sch. Titton..... 594 | Emery, Ralph C., 114 State st., Boston, Mass.: KPTB, Sch. Calumet..... 1,241 KSRJ, Sch. Eleanor F. Bartram 1,114 KQTS, Bkn. John S. Emery... 919 KRJQ, Sch. Kenwood..... 929 HRKN, Sch. St. Croix..... 234 KVCN, Sch. Titton..... 594 |

NAMES, ALPHABETICALLY ARRANGED, AND POST-OFFICE ADDRESSES OF MANAGING OWNERS OF TWO OR MORE MERCHANT VESSELS HAVING SIGNAL LETTERS, WITH SIGNS, NAMES, AND GROSS TONNAGES OF VESSELS—Continued.

| | | | |
|---|---|---|--|
| Freeport & Tampico Fuel Oil Trans. Corp., 120 Broadway, New York, N. Y.: | Gilmarin & Trundy, 77 Broad st., New York, N. Y.: | Gulf Renning Co., West 7th st., Port Arthur, Tex.: | Higgins, Chas. H., 218 Market st., San Francisco, Cal.: |
| KPSP, St. s. Buccaneer..... 226 | LGSW, Sch. Charlotte A. Maxwell, Sch. Esther Ann..... 668 | KTLG, Sch. Allegheny..... 396 | LBQP, St. s. Fort Bragg..... 912 |
| LDQP, St. s. Panuco..... 2,556 | LBCD, Sch. Florence B. Phillips..... 671 | LBTY, Ga. s. Captain Collier..... 128 | LCTV, St. s. O. M. Clark..... 870 |
| KRTC, St. s. Tamesi..... 2,919 | | KDQB, Sch. Conemaugh..... 1,774 | KTSB, St. s. Sea Foam..... 339 |
| KPTS, St. s. Tormentor..... 252 | | JRCF, Sch. Conneaut..... 1,690 | |
| | | KRFS, St. s. Currier..... 4,711 | Hinckley, Fredk. J., 53 Front st., Bath, Me.: |
| French Over-Seas Corp., 120 Broadway, New York, N. Y.: | Girard Trust Co., Philadelphia, Pa.: | KRIV, St. s. E. L. Russell..... 5,206 | KIIFQ, Sch. Addie P. McFadden..... 251 |
| KPSD, Sch. Malcolm Baxter, Jr. 1,732 | LCMP, St. s. Robert M. Thompson..... 2,463 | LKJQ, St. s. Gulf Coast..... 5,188 | KJFW, Sch. Mary E. Olys..... 224 |
| KTNC, Sch. Ruth E. Morrill..... 3,903 | LCNW, St. s. Ruby..... 2,463 | LKNR, St. s. Gulf Light..... 5,188 | |
| KWNO, Sch. Edward J. Lawrence..... 3,250 | | LGNV, St. s. Gulf Light..... 5,188 | Hind, George U., 230 California st., San Francisco, Cal.: |
| | Gorton-Pew Vessels Co., Gloucester, Mass.: | LGNR, St. s. Gulf Light..... 5,188 | LJWS, Bkn. Conqueror..... 1395 |
| G. G. Deering Co., Bath, Me.: | LHCF, Ga. s. Acushla..... 135 | LHJQ, St. s. Gulf Light..... 5,188 | KMTI, Sch. Defender..... 446 |
| LDCG, Sch. Courtney C. Houck 1,627 | KRFV, Sch. Annie M. Parker..... 133 | LHJQ, St. s. Gulf of Mexico..... 7,897 | KMLQ, Sch. Muriel..... 536 |
| LFTQ, Sch. Frank M. Deering... 1,591 | KWFD, Sch. Arothusa..... 157 | KRNL, St. s. J. M. Guffoy..... 2,520 | KPDV, Sch. Robert R. Hind... 564 |
| LJWR, Sch. Harry C. Derring... 1,312 | KQPD, Sch. Arkona..... 133 | LHRC, Sch. Jamaica..... 1,132 | |
| LBSF, Sch. Lydia McLehlan..... 1,352 | KVMP, Sch. Athlete..... 132 | KSMI, St. s. Lehigh..... 3,737 | |
| LHGF, Sch. Maude M. Morey... 1,364 | KWSR, Ga. s. Benjamin A. Smith..... 146 | KTLW, Sch. Mission..... 3,397 | Huasteca Petroleum Co., 1018 Security Bldg., Los Angeles, Cal.: |
| (See Deering, Gardiner G.) | KTFQ, Sch. Cavalier..... 135 | LNSI, Sch. M. M. ... 1,677 | KNLC, St. s. Catania..... 3,347 |
| | LHVB, Ga. s. Corinthian..... 164 | LKSO, Sch. ... 1,677 | KWSQ, St. s. Huasteca Grande. 735 |
| G. W. McNear (Inc.), 433 California st., San Francisco, Cal.: | LHSE, Ga. s. Gaspe..... 2-2 | LORC, Ga. s. Radium..... 1,339 | |
| KTMP, Ga. s. Ozmo..... 710 | LBCK, Ga. s. Georgia..... 105 | LHSK, St. s. Robert P. Clark... 291 | I. L. Snow Co., Rockland, Me.: |
| KGMH, Bkn. S. O. Wilder..... 604 | LBVS, Sch. Georgia..... 130 | LDCW, St. s. Grand B. ... 293 | KLPH, Sch. Lavinia M. Snow. 351 |
| LNFV, Bkn. Prins Valdemar... 1393 | LKWF, Ga. s. Helmsdale..... 149 | KSLR, St. s. Grand B. ... 2,365 | KMQR, Sch. Methobeseo..... 376 |
| | KTJH, Sch. ... 143 | LHNT, St. s. ... 1,281 | |
| Gardner Mill Co., 18 California st., San Francisco, Cal.: | KNVP, Sch. ... 162 | LDPK, St. s. ... 2,450 | Igoe, James J., 9 New st., Charleston, S. C.: |
| KQPB, Sch. Alvena..... 772 | LWRD, Sch. ... 125 | KNRC, St. s. ... 2,551 | JMRV, St. s. ... 118 |
| JQSV, Sch. Beulah..... 350 | LHDK, Ga. s. ... 153 | | W... .. 163 |
| KRVG, Sch. Caroline..... 511 | KRPL, Ga. s. ... 122 | | |
| KQMP, Sch. Irono..... 772 | ESND, Ga. s. ... 121 | Hammond, George E., 47 South st., New York, N. Y.: | Inslay, George B., 112 ... Del.: |
| KHND, Sch. King Cyrus..... 717 | KTES, Sch. ... 111 | JMPD, Sch. B. L. Hazard..... 392 | KLWH, Sch. ... A. Holland 200 |
| JVKH, Sch. Lily..... 142 | KMBH, Ga. s. ... 111 | JMWF, Sch. Charles W. Alcott... 296 | KLNK, Sch. ... F. Lank. 598 |
| KLGD, Sch. Louise..... 345 | KBJQ, Sch. Rhodora..... 116 | KOLT, Sch. Joel Cook..... 401 | |
| KQFV, Sch. W. F. Jewett..... 474 | KPTM, Ga. s. Rob Roy..... 111 | | Inter-Island Steam Navigation Co., Queen st., Honolulu, Hawaii: |
| | KRQW, Ga. s. Saladin..... 137 | Hammond Lumber Co., 269 California st., San Francisco, Cal.: | KPWG, St. s. Claudine..... 840 |
| Garland Steamship Corp., 611 Fifth ave., New York, N. Y.: | LHWG, St. s. Seal..... 474 | LOVH, St. s. Flavel..... 967 | KPWT, St. s. Helene..... 618 |
| LFCM, St. s. Carollman..... 1,170 | KLOT, Sch. ... 110 | LJRB, St. s. Halco..... 970 | KPNE, St. s. Kaitiani..... 384 |
| LCPT, St. s. Grayson..... 2,551 | KRQC, Sch. ... 119 | LOKR, St. s. Santiam..... 910 | KQBM, St. s. Ko Au Hou..... 263 |
| LDVG, St. s. Jayway..... 1,219 | KVJD, Sch. ... 110 | | KQBP, St. s. Kinau..... 975 |
| LFVK, St. s. Justin..... 2,321 | LHRN, Sch. ... 470 | Hanlan, Eugene, 61 Pine st., Malden, Mass.: | K8WM, St. s. Like Like..... 374 |
| LFBS, St. s. Norlina..... 4,596 | | JQTN, Sch. Lydia H. Roper.... 321 | KWMP, St. s. Mauna Kea..... 1,566 |
| | Grace Steamship Co. (Inc.), 7 Hanover Square, New York, N. Y.: | KLTQ, Sch. Margaret B. Roper... 411 | KQBV, St. s. Mauna Loa..... 850 |
| Gaston, Williams & Wigmore S. S. Corp., 120 Broadway, New York, N. Y.: | LDWK, St. s. Caclquo..... 6,202 | | KQBW, St. s. Mikahala..... 444 |
| KGRP, Sch. Clara A. Donnell... 1,177 | LDWH, St. s. Colusa..... 5,732 | Hartford & New York Transportation Co., Hartford, Conn.: | KQGB, St. s. Nihau..... 341 |
| LJNV, Ga. s. Grays Harbor..... 2,373 | LQVY, St. s. ... 2,241 | KMQF, St. s. Middletown..... 1,483 | KQBB, St. s. Neau..... 294 |
| KSTV, Sch. Henry F. Kregler... 1,250 | LIMQ, St. s. ... 4,912 | JQRK, St. s. Seaboard..... 602 | KWQB, St. s. Onomea..... 736 |
| LJSW, Ga. s. Mount Hood..... 2,909 | LFRN, St. s. Santa Barbara..... 6,621 | LCMJ, St. s. Spartan..... 226 | KPJW, St. s. Wallele..... 616 |
| LJGQ, Ga. s. Mount Rainier... 2,397 | LOVR, Ga. s. Santa Elena..... 1,928 | | |
| LKPB, Ga. s. Mount Shasta..... 2,904 | KWPF, St. s. Santa Inez..... 1,838 | Haskell, Edwin L., Stonington, Me.: | International Mercantile Marine Co. (American Line), 9 Broadway, New York, N. Y.: |
| LGTS, Ga. s. Santino..... 2,491 | LKNV, St. s. Santa Luisa..... 4,911 | JWKQ, Sch. George H. Ames... 443 | KBBO, St. s. Finland..... 12,222 |
| | LQVF, St. s. Santa Paula..... 6,415 | JWTM, Sch. Susan N. Pickering 336 | KRBO, St. s. Kroonland..... 12,211 |
| General Petroleum Corp., 310 Sanson st., San Francisco, Cal.: | LFCP, St. s. ... 1,600 | | KLPH, St. s. New York..... 10,050 |
| KPWH, Bk. Diamond Head..... 1,012 | LHRB, St. s. ... 6,415 | Havemeyers & Elder, 17 Wall st., New York, N. Y.: | KLPG, St. s. Philadelphia..... 10,232 |
| KQCF, Ga. s. Nuuanu..... 988 | | KVSB, St. s. Industry..... 163 | HSPT, St. s. St. Louis..... 10,230 |
| | Gulf Export & Transportation Co. (Inc.), Beaumont, Tex.: | LDHP, St. s. Invincible..... 231 | HPST, St. s. St. Paul..... 10,230 |
| Georgia Shipbuilding Co. (Inc.), P. O. Box 1165, Savannah, Ga.: | LKNS, St. s. Col. Bowie..... 1,363 | | |
| LKNP, Sch. Rosalie Hull..... 826 | KVGS, St. s. Keechi..... 229 | Hays, T. A., Mills Bldg., San Francisco, Cal.: | J. B. King Transportation Co., 17 State st., New York, N. Y.: |
| LJJD, Sch. Sally Wren..... 813 | | KNQF, St. s. ... 3,029 | KVQH, St. s. Gypsum King... 581 |
| | Gulf Mail S. S. Co. (Inc.), New York, N. Y.: | KPTH, St. s. ... 650 | LJNV, St. s. Gypsum Prince... 299 |
| Gleske, Alfred W., 3 E. German st., Baltimore, Md.: | KSPG, St. s. San Gabriel..... 561 | KSJL, St. s. ... 1,295 | LQGM, Ga. s. Hillsborough... 330 |
| KRHC, Sch. Margaret..... 1,476 | KDVG, Sch. Zampa..... 385 | JVNE, St. s. ... 141 | KTSD, Sch. Lewis H. St. John. 1,741 |
| KPQS, St. s. Powel..... 1,218 | | | LJDP, Sch. Samuel W. Fancher. 1,972 |
| | Henry Du Bois Sons Co., 17 State st., New York, N. Y.: | J. J. Moore & Co., 233 Pine st., San Francisco, Cal.: | KPLR, Bkn. Benetela..... 674 |
| | KWFB, St. s. Ariosa..... 262 | KHPN, Sch. Carrier Dove..... 707 | |
| | KRFJ, St. s. Du Bois..... 223 | | |

Names, Alphabetically Arranged, and Post-Office Addresses of Managing Owners of Two or More Merchant Vessels Having Signal Letters, with Rigs, Names, and Gross Tonnages of Vessels—Continued.

| | | | |
|---|--|---|--|
| J. B. Hanliff Co., 24 Market st., San Francisco, Cal.: LHBR. St. s. Ryder Hanliff.... 1,303 KQJW. St. s. Santa Barbara.... 695 KRLT. St. s. Santa Monica.... 497 (See Hanliff, J. B.) | Kruse, Emil T., 24 California st., San Francisco, Cal.: KSTQ. St. s. Elizabeth.... 363 KVTS. St. s. Helene.... 672 Lake Transportation Co., 319 Rockefeller Bldg., Cleveland, Ohio: KJFB. St. s. America.... 2,171 KJFO. St. s. Brazil.... 2,183 | Lord, Harry S., 27 Commercial ave., Cambridge, Mass.: LFRD. Sch. Billy Martin.... 441 KQBV. Sch. Jeremiah Smith.... 409 KFGJ. Sch. John Peirce.... 405 LQTC. Sch. Madelyn Shirley Lord..... 886 | Mallory S. S. Co.—Continued. KDSM. St. s. Nueces..... 3,367 JSDV. St. s. Rio Grande.... 2,556 KONS. St. s. Sabine.... 3,328 KSRV. St. s. San Jacinto.... 0,069 JVSF. St. s. San Marcos.... 2,839 JTCC. St. s. San Saba.... 2,458 JTCK. St. s. Santiago.... 2,358 |
| James McWilliams Towing Line, 1 Broadway, New York, N. Y.: KDPB. St. s. John Garrett.... 118 KVTH. St. s. Salutation.... 184 | Lehigh Coal & Navigation Co., 143 Liberty st., New York, N. Y.: LBKN. *Sch. Coaldale.... 831 KWQM. *Sch. Easton.... 830 KWRB. *Sch. Greenwood.... 967 KWPL. *Sch. Haute.... 830 KWNV. *Sch. Lansford.... 830 KWQS. *Sch. Nesquehoning.... 967 LCPD. *Sch. Rahm.... 932 KWPR. *Sch. Tamaqua.... 830 | Loveland, S. Crowley, Hammon, N. J.: LFTK. Sch. Charles D. Loveland.... 778 JWRH. Sch. Laura Haldt.... 522 | Manuel Caragol & Son (Inc.), 123 Water st., New York, N. Y.: LHRW. Sch. Manuel Caragol... 880 KDFL. Sch. William E. Downes. 753 |
| Jerome, James, 1 Drumm st., San Francisco, Cal.: KQGT. Sch. Forest Home.... 763 LHDF. St. s. Moneylfr.... 670 KDLF. Sch. Planter.... 624 LBHD. Sch. William E. Burnham.... 772 | Lehigh Valley Transportation Co., L. V. R. R. Terminal, Jersey City, N. J.: KVNK. St. s. Aurora.... 234 LDDJ. St. s. Black Diamond... 243 KBDL. St. s. Cheektowaga.... 331 KWPB. St. s. Lehigh.... 412 LDMG. St. s. Manchester.... 430 KWBP. St. s. Packerton.... 170 KWRG. St. s. Powerful.... 170 KWSN. *Sch. 700.... 934 KQTD. *Sch. 701.... 934 KWTF. *Sch. 702.... 934 KWPB. *Sch. 703.... 934 KWTP. *Sch. 704.... 934 KWTB. *Sch. 705.... 934 KWTV. *Sch. 707.... 934 KWVB. *Sch. 706.... 934 KPHS. *Sch. 780.... 926 KPIV. *Sch. 781.... 931 KPSQ. *Sch. 783.... 923 KPVJ. *Sch. 784.... 919 LQGN. St. s. Slatington.... 221 KVFB. St. s. Wyoming.... 398 | Lukenbach Co. (Inc.), 110 Walnut st., New York, N. Y.: LFWN. St. s. Edgar F. Lukenbach.... 8,061 LQMP. St. s. Edward Lukenbach.... 8,151 LQPJ. St. s. Florence Lukenbach.... 5,505 KQVF. St. s. Hattie Lukenbach.... 4,623 KWVF. St. s. Jacob Lukenbach.... 2,795 LQPW. St. s. Julia Lukenbach... 8,151 KRSN. St. s. J. L. Lukenbach... 1,920 | Martin, P. F., 110 Walnut st., New York, N. Y.: LCHB. St. s. C. J. Martin.... 125 KTHW. St. s. C. J. Martin.... 212 |
| John A. Merritt & Co. (Inc.), 809 South Palafox st., Pensacola, Fla.: KCHW. Sch. Maud H. Dudley... 392 KQNT. Sch. Seguin.... 405 KRVF. Sch. Willis A. Holden... 1,188 | Maryland, Delaware & Virginia R. R. Co., Pier 1, Pratt st., Baltimore, Md.: KRLS. St. s. Calvert.... 880 KMDD. St. s. Potomac.... 763 | Lukenbach, Edgar F., 44 Whitehall st., New York, N. Y.: LJBR. St. s. F. J. Lukenbach... 8,074 KQJG. St. s. Fred'k Lukenbach... 2,903 LJGS. St. s. K. I. Lukenbach... 3,074 LJVN. St. s. Katrina Lukenbach.... 8,074 KPSL. St. s. Poljaleca.... 4,018 LKVC. St. s. Walter A. Lukenbach.... 8,296 | Maryland, Delaware & Virginia R. R. Co., Pier 1, Pratt st., Baltimore, Md.: KRLS. St. s. Calvert.... 880 KMDD. St. s. Potomac.... 763 |
| Johnson, Wm. G., Scaford, Del.: JNSB. Sch. Nellie.... 142 LJGN. Sch. James B. Anderson 163 | Matheson, J. A., Anacortes, Wash.: KLIB. Sch. Azalea.... 344 JWMR. Sch. Fanny Dutard... 265 | Lukenbach, Edgar F., 44 Whitehall st., New York, N. Y.: LJBR. St. s. F. J. Lukenbach... 8,074 KQJG. St. s. Fred'k Lukenbach... 2,903 LJGS. St. s. K. I. Lukenbach... 3,074 LJVN. St. s. Katrina Lukenbach.... 8,074 KPSL. St. s. Poljaleca.... 4,018 LKVC. St. s. Walter A. Lukenbach.... 8,296 | Matson Navigation Co., Hansford Bldg., 203 Market st., San Francisco, Cal.: JTSM. Ga. s. Annie Johnson.... 1,044 KQRD. St. s. Enterprise.... 2,675 KPVW. St. s. Hydrex.... 3,783 KVMR. St. s. Lurline.... 5,923 LDHG. St. s. Manon.... 6,905 LDGV. St. s. Matsonia.... 9,728 LGTI. St. s. Maui.... 10,261 LBHF. St. s. Wilhelmina.... 9,974 |
| Keeler, Elmer A., 1 Broadway, New York, N. Y.: KTMH. St. s. Elmer A. Keeler... 236 LGWC. St. s. Ronald G. Keeler... 120 | Matson Navigation Co., Hansford Bldg., 203 Market st., San Francisco, Cal.: JTSM. Ga. s. Annie Johnson.... 1,044 KQRD. St. s. Enterprise.... 2,675 KPVW. St. s. Hydrex.... 3,783 KVMR. St. s. Lurline.... 5,923 LDHG. St. s. Manon.... 6,905 LDGV. St. s. Matsonia.... 9,728 LGTI. St. s. Maui.... 10,261 LBHF. St. s. Wilhelmina.... 9,974 | Lutz Shipping Co. (Inc.), 605 Thienso Bldg., Pensacola, Fla.: KBWD. Sch. Crescent.... 465 KMVS. Sch. John Francis.... 322 | Mercantile Trust & Deposit Co., Calvert and German sts., Baltimore, Md.: LBTO. St. s. City of Baltimore... 2,370 LBTM. St. s. City of Norfolk... 2,370 |
| Kennedy, Lawrence J., 37 Wall st., New York, N. Y.: KJQR. Sch. Benjamin A. Van Brunt.... 1,191 KVNT. Sch. Eliza Atkins.... 1,259 | McIntyre Lumber & Export Co., Mobile, Ala.: LDVJ. Bk. Anna Maria D. Abundo.... 951 JKTD. St. s. Itasca.... 1,116 | McWilliams Bros. (Inc.), 1 Broadway, New York, N. Y.: KQSF. St. s. Baltlor.... 153 KWVF. St. s. Daisy McWilliams 119 KSMC. *Sch. Liberty.... 1,587 JTNB. *Sch. Mabel L. Phillips... 840 | Mercantile Trust & Deposit Co., Calvert and German sts., Baltimore, Md.: LBTO. St. s. City of Baltimore... 2,370 LBTM. St. s. City of Norfolk... 2,370 |
| Kerr Navigation Corp., 21 State st., New York, N. Y.: LHPC. St. s. Keresan.... 3,725 LHPJ. St. s. Kerespa.... 4,036 LHPB. St. s. Korkenna.... 3,621 LHPD. St. s. Kerlow.... 3,562 LHPM. St. s. Kermanshah.... 4,947 LHPG. St. s. Kermoor.... 4,795 LHPK. St. s. Kerwole.... 3,550 LHPF. St. s. Kerwood.... 3,651 | McWilliams Bros. (Inc.), 1 Broadway, New York, N. Y.: KQSF. St. s. Baltlor.... 153 KWVF. St. s. Daisy McWilliams 119 KSMC. *Sch. Liberty.... 1,587 JTNB. *Sch. Mabel L. Phillips... 840 | McIntyre Lumber & Export Co., Mobile, Ala.: LDVJ. Bk. Anna Maria D. Abundo.... 951 JKTD. St. s. Itasca.... 1,116 | Merchants & Miners' Transportation Co., Light and German sts., Baltimore, Md.: JVNR. St. s. Berkshire.... 2,014 JWBH. St. s. Cretan.... 2,350 KQDC. St. s. Dorchester.... 2,637 KJLV. St. s. Essex.... 3,018 KJTC. St. s. Gloucester.... 2,641 KPSF. St. s. Howland.... 2,827 KMIN. St. s. Howard.... 3,681 KQVF. St. s. Indian.... 2,110 KNFH. St. s. Junilda.... 3,465 KNVB. St. s. Korshay.... 2,609 JTMH. St. s. Merrimack.... 2,646 KPHJ. St. s. Nantucket.... 2,699 KPMN. St. s. Nonpareil.... 1,697 KQJG. St. s. Ontario.... 3,069 JWNG. St. s. Persian.... 2,677 JWRL. St. s. Quantic.... 2,676 |
| Kinn Limited (Inc.), 15 William st., New York, N. Y.: KQVG. Sch. Ada F. Brown.... 1,456 KQNS. Sch. Edith.... 1,263 KQIM. Sch. Eleanor A. Percy... 3,401 KRHP. Sch. James W. Paul, Jr... 1,868 | Lewers & Cooke (Ltd.), 189 South King st., Honolulu, Hawaii: KLBS. Sch. Alice Cooke.... 782 KNFT. Sch. Repeat.... 455 KGNW. Sch. Robert Lewers... 732 | McWilliams Bros. (Inc.), 1 Broadway, New York, N. Y.: KQSF. St. s. Baltlor.... 153 KWVF. St. s. Daisy McWilliams 119 KSMC. *Sch. Liberty.... 1,587 JTNB. *Sch. Mabel L. Phillips... 840 | Merchants & Miners' Transportation Co., Light and German sts., Baltimore, Md.: JVNR. St. s. Berkshire.... 2,014 JWBH. St. s. Cretan.... 2,350 KQDC. St. s. Dorchester.... 2,637 KJLV. St. s. Essex.... 3,018 KJTC. St. s. Gloucester.... 2,641 KPSF. St. s. Howland.... 2,827 KMIN. St. s. Howard.... 3,681 KQVF. St. s. Indian.... 2,110 KNFH. St. s. Junilda.... 3,465 KNVB. St. s. Korshay.... 2,609 JTMH. St. s. Merrimack.... 2,646 KPHJ. St. s. Nantucket.... 2,699 KPMN. St. s. Nonpareil.... 1,697 KQJG. St. s. Ontario.... 3,069 JWNG. St. s. Persian.... 2,677 JWRL. St. s. Quantic.... 2,676 |
| Knox, William H., 44 Whitehall st., New York, N. Y.: LQFM. Bk. Callao.... 1,014 LFTK. Sch. Esther Melbourne... 778 LMGN. Sch. Frederlok J. Lovatt 610 | Lewes Fisheries Co., Lewes, Del.: KWLF. St. s. Breakwater.... 140 LGMH. St. s. Henlopon.... 254 | McWilliams Bros. (Inc.), 1 Broadway, New York, N. Y.: KQSF. St. s. Baltlor.... 153 KWVF. St. s. Daisy McWilliams 119 KSMC. *Sch. Liberty.... 1,587 JTNB. *Sch. Mabel L. Phillips... 840 | Merchants & Miners' Transportation Co., Light and German sts., Baltimore, Md.: JVNR. St. s. Berkshire.... 2,014 JWBH. St. s. Cretan.... 2,350 KQDC. St. s. Dorchester.... 2,637 KJLV. St. s. Essex.... 3,018 KJTC. St. s. Gloucester.... 2,641 KPSF. St. s. Howland.... 2,827 KMIN. St. s. Howard.... 3,681 KQVF. St. s. Indian.... 2,110 KNFH. St. s. Junilda.... 3,465 KNVB. St. s. Korshay.... 2,609 JTMH. St. s. Merrimack.... 2,646 KPHJ. St. s. Nantucket.... 2,699 KPMN. St. s. Nonpareil.... 1,697 KQJG. St. s. Ontario.... 3,069 JWNG. St. s. Persian.... 2,677 JWRL. St. s. Quantic.... 2,676 |
| Kroll, Clifton H., 844 Sansome st., San Francisco, Cal.: KRVI. Sch. Andy Mahony.... 566 LGMH. Ga. s. Avaria.... 146 KJLS. Sch. Ethel Zano.... 498 LJPD. St. s. Palawan.... 818 | Lewes Fisheries Co., Lewes, Del.: KWLF. St. s. Breakwater.... 140 LGMH. St. s. Henlopon.... 254 | McWilliams Bros. (Inc.), 1 Broadway, New York, N. Y.: KQSF. St. s. Baltlor.... 153 KWVF. St. s. Daisy McWilliams 119 KSMC. *Sch. Liberty.... 1,587 JTNB. *Sch. Mabel L. Phillips... 840 | Merchants & Miners' Transportation Co., Light and German sts., Baltimore, Md.: JVNR. St. s. Berkshire.... 2,014 JWBH. St. s. Cretan.... 2,350 KQDC. St. s. Dorchester.... 2,637 KJLV. St. s. Essex.... 3,018 KJTC. St. s. Gloucester.... 2,641 KPSF. St. s. Howland.... 2,827 KMIN. St. s. Howard.... 3,681 KQVF. St. s. Indian.... 2,110 KNFH. St. s. Junilda.... 3,465 KNVB. St. s. Korshay.... 2,609 JTMH. St. s. Merrimack.... 2,646 KPHJ. St. s. Nantucket.... 2,699 KPMN. St. s. Nonpareil.... 1,697 KQJG. St. s. Ontario.... 3,069 JWNG. St. s. Persian.... 2,677 JWRL. St. s. Quantic.... 2,676 |
| Krumm, Theodore, 1 Broadway, New York, N. Y.: KBND. St. s. Adelanto.... 141 KPFV. St. s. Thots.... 407 | Libby, McNeil & Libby, 417 Market st., San Francisco, Cal.: JWNE. Shp. Abner Coburn.... 1,972 KCSW. Bk. George Curtis.... 1,837 KPLH. Sch. Henry Wilson.... 499 LKVQ. Ga. s. Libby Maine.... 1,811 JQCH. Bk. Oriental.... 1,688 LHFS. Ga. s. W. F. Burrows... 1,660 | McWilliams Bros. (Inc.), 1 Broadway, New York, N. Y.: KQSF. St. s. Baltlor.... 153 KWVF. St. s. Daisy McWilliams 119 KSMC. *Sch. Liberty.... 1,587 JTNB. *Sch. Mabel L. Phillips... 840 | Merchants & Miners' Transportation Co., Light and German sts., Baltimore, Md.: JVNR. St. s. Berkshire.... 2,014 JWBH. St. s. Cretan.... 2,350 KQDC. St. s. Dorchester.... 2,637 KJLV. St. s. Essex.... 3,018 KJTC. St. s. Gloucester.... 2,641 KPSF. St. s. Howland.... 2,827 KMIN. St. s. Howard.... 3,681 KQVF. St. s. Indian.... 2,110 KNFH. St. s. Junilda.... 3,465 KNVB. St. s. Korshay.... 2,609 JTMH. St. s. Merrimack.... 2,646 KPHJ. St. s. Nantucket.... 2,699 KPMN. St. s. Nonpareil.... 1,697 KQJG. St. s. Ontario.... 3,069 JWNG. St. s. Persian.... 2,677 JWRL. St. s. Quantic.... 2,676 |
| Krumm, Theodore, 1 Broadway, New York, N. Y.: KBND. St. s. Adelanto.... 141 KPFV. St. s. Thots.... 407 | Loug Island Railroad Co., New York, N. Y.: KFIN. St. s. Gladiator.... 163 KPHH. St. s. Byssot.... 176 KGIW. St. s. Wrestler.... 198 | McWilliams Bros. (Inc.), 1 Broadway, New York, N. Y.: KQSF. St. s. Baltlor.... 153 KWVF. St. s. Daisy McWilliams 119 KSMC. *Sch. Liberty.... 1,587 JTNB. *Sch. Mabel L. Phillips... 840 | Merchants & Miners' Transportation Co., Light and German sts., Baltimore, Md.: JVNR. St. s. Berkshire.... 2,014 JWBH. St. s. Cretan.... 2,350 KQDC. St. s. Dorchester.... 2,637 KJLV. St. s. Essex.... 3,018 KJTC. St. s. Gloucester.... 2,641 KPSF. St. s. Howland.... 2,827 KMIN. St. s. Howard.... 3,681 KQVF. St. s. Indian.... 2,110 KNFH. St. s. Junilda.... 3,465 KNVB. St. s. Korshay.... 2,609 JTMH. St. s. Merrimack.... 2,646 KPHJ. St. s. Nantucket.... 2,699 KPMN. St. s. Nonpareil.... 1,697 KQJG. St. s. Ontario.... 3,069 JWNG. St. s. Persian.... 2,677 JWRL. St. s. Quantic.... 2,676 |
| Krumm, Theodore, 1 Broadway, New York, N. Y.: KBND. St. s. Adelanto.... 141 KPFV. St. s. Thots.... 407 | Loug Island Railroad Co., New York, N. Y.: KFIN. St. s. Gladiator.... 163 KPHH. St. s. Byssot.... 176 KGIW. St. s. Wrestler.... 198 | McWilliams Bros. (Inc.), 1 Broadway, New York, N. Y.: KQSF. St. s. Baltlor.... 153 KWVF. St. s. Daisy McWilliams 119 KSMC. *Sch. Liberty.... 1,587 JTNB. *Sch. Mabel L. Phillips... 840 | Merchants & Miners' Transportation Co., Light and German sts., Baltimore, Md.: JVNR. St. s. Berkshire.... 2,014 JWBH. St. s. Cretan.... 2,350 KQDC. St. s. Dorchester.... 2,637 KJLV. St. s. Essex.... 3,018 KJTC. St. s. Gloucester.... 2,641 KPSF. St. s. Howland.... 2,827 KMIN. St. s. Howard.... 3,681 KQVF. St. s. Indian.... 2,110 KNFH. St. s. Junilda.... 3,465 KNVB. St. s. Korshay.... 2,609 JTMH. St. s. Merrimack.... 2,646 KPHJ. St. s. Nantucket.... 2,699 KPMN. St. s. Nonpareil.... 1,697 KQJG. St. s. Ontario.... 3,069 JWNG. St. s. Persian.... 2,677 JWRL. St. s. Quantic.... 2,676 |
| Krumm, Theodore, 1 Broadway, New York, N. Y.: KBND. St. s. Adelanto.... 141 KPFV. St. s. Thots.... 407 | Loug Island Railroad Co., New York, N. Y.: KFIN. St. s. Gladiator.... 163 KPHH. St. s. Byssot.... 176 KGIW. St. s. Wrestler.... 198 | McWilliams Bros. (Inc.), 1 Broadway, New York, N. Y.: KQSF. St. s. Baltlor.... 153 KWVF. St. s. Daisy McWilliams 119 KSMC. *Sch. Liberty.... 1,587 JTNB. *Sch. Mabel L. Phillips... 840 | Merchants & Miners' Transportation Co., Light and German sts., Baltimore, Md.: JVNR. St. s. Berkshire.... 2,014 JWBH. St. s. Cretan.... 2,350 KQDC. St. s. Dorchester.... 2,637 KJLV. St. s. Essex.... 3,018 KJTC. St. s. Gloucester.... 2,641 KPSF. St. s. Howland.... 2,827 KMIN. St. s. Howard.... 3,681 KQVF. St. s. Indian.... 2,110 KNFH. St. s. Junilda.... 3,465 KNVB. St. s. Korshay.... 2,609 JTMH. St. s. Merrimack.... 2,646 KPHJ. St. s. Nantucket.... 2,699 KPMN. St. s. Nonpareil.... 1,697 KQJG. St. s. Ontario.... 3,069 JWNG. St. s. Persian.... 2,677 JWRL. St. s. Quantic.... 2,676 |
| Krumm, Theodore, 1 Broadway, New York, N. Y.: KBND. St. s. Adelanto.... 141 KPFV. St. s. Thots.... 407 | Loug Island Railroad Co., New York, N. Y.: KFIN. St. s. Gladiator.... 163 KPHH. St. s. Byssot.... 176 KGIW. St. s. Wrestler.... 198 | McWilliams Bros. (Inc.), 1 Broadway, New York, N. Y.: KQSF. St. s. Baltlor.... 153 KWVF. St. s. Daisy McWilliams 119 KSMC. *Sch. Liberty.... 1,587 JTNB. *Sch. Mabel L. Phillips... 840 | Merchants & Miners' Transportation Co., Light and German sts., Baltimore, Md.: JVNR. St. s. Berkshire.... 2,014 JWBH. St. s. Cretan.... 2,350 KQDC. St. s. Dorchester.... 2,637 KJLV. St. s. Essex.... 3,018 KJTC. St. s. Gloucester.... 2,641 KPSF. St. s. Howland.... 2,827 KMIN. St. s. Howard.... 3,681 KQVF. St. s. Indian.... 2,110 KNFH. St. s. Junilda.... 3,465 KNVB. St. s. Korshay.... 2,609 JTMH. St. s. Merrimack.... 2,646 KPHJ. St. s. Nantucket.... 2,699 KPMN. St. s. Nonpareil.... 1,697 KQJG. St. s. Ontario.... 3,069 JWNG. St. s. Persian.... 2,677 JWRL. St. s. Quantic.... 2,676 |
| Krumm, Theodore, 1 Broadway, New York, N. Y.: KBND. St. s. Adelanto.... 141 KPFV. St. s. Thots.... 407 | Loug Island Railroad Co., New York, N. Y.: KFIN. St. s. Gladiator.... 163 KPHH. St. s. Byssot.... 176 KGIW. St. s. Wrestler.... 198 | McWilliams Bros. (Inc.), 1 Broadway, New York, N. Y.: KQSF. St. s. Baltlor.... 153 KWVF. St. s. Daisy McWilliams 119 KSMC. *Sch. Liberty.... 1,587 JTNB. *Sch. Mabel L. Phillips... 840 | Merchants & Miners' Transportation Co., Light and German sts., Baltimore, Md.: JVNR. St. s. Berkshire.... 2,014 JWBH. St. s. Cretan.... 2,350 KQDC. St. s. Dorchester.... 2,637 KJLV. St. s. Essex.... 3,018 KJTC. St. s. Gloucester.... 2,641 KPSF. St. s. Howland.... 2,827 KMIN. St. s. Howard.... 3,681 KQVF. St. s. Indian.... 2,110 KNFH. St. s. Junilda.... 3,465 KNVB. St. s. Korshay.... 2,609 JTMH. St. s. Merrimack.... 2,646 KPHJ. St. s. Nantucket.... 2,699 KPMN. St. s. Nonpareil.... 1,697 KQJG. St. s. Ontario.... 3,069 JWNG. St. s. Persian.... 2,677 JWRL. St. s. Quantic.... 2,676 |
| Krumm, Theodore, 1 Broadway, New York, N. Y.: KBND. St. s. Adelanto.... 141 KPFV. St. s. Thots.... 407 | Loug Island Railroad Co., New York, N. Y.: KFIN. St. s. Gladiator.... 163 KPHH. St. s. Byssot.... 176 KGIW. St. s. Wrestler.... 198 | McWilliams Bros. (Inc.), 1 Broadway, New York, N. Y.: KQSF. St. s. Baltlor.... 153 KWVF. St. s. Daisy McWilliams 119 KSMC. *Sch. Liberty.... 1,587 JTNB. *Sch. Mabel L. Phillips... 840 | Merchants & Miners' Transportation Co., Light and German sts., Baltimore, Md.: JVNR. St. s. Berkshire.... 2,014 JWBH. St. s. Cretan.... 2,350 KQDC. St. s. Dorchester.... 2,637 KJLV. St. s. Essex.... 3,018 KJTC. St. s. Gloucester.... 2,641 KPSF. St. s. Howland.... 2,827 KMIN. St. s. Howard.... 3,681 KQVF. St. s. Indian.... 2,110 KNFH. St. s. Junilda.... 3,465 KNVB. St. s. Korshay.... 2,609 JTMH. St. s. Merrimack.... 2,646 KPHJ. St. s. Nantucket.... 2,699 KPMN. St. s. Nonpareil.... 1,697 KQJG. St. s. Ontario.... 3,069 JWNG. St. s. Persian.... 2,677 JWRL. St. s. Quantic.... 2,676 |
| Krumm, Theodore, 1 Broadway, New York, N. Y.: KBND. St. s. Adelanto.... 141 KPFV. St. s. Thots.... 407 | Loug Island Railroad Co., New York, N. Y.: KFIN. St. s. Gladiator.... 163 KPHH. St. s. Byssot.... 176 KGIW. St. s. Wrestler.... 198 | McWilliams Bros. (Inc.), 1 Broadway, New York, N. Y.: KQSF. St. s. Baltlor.... 153 KWVF. St. s. Daisy McWilliams 119 KSMC. *Sch. Liberty.... 1,587 JTNB. *Sch. Mabel L. Phillips... 840 | Merchants & Miners' Transportation Co., Light and German sts., Baltimore, Md.: JVNR. St. s. Berkshire.... 2,014 JWBH. St. s. Cretan.... 2,350 KQDC. St. s. Dorchester.... 2,637 KJLV. St. s. Essex.... 3,018 KJTC. St. s. Gloucester.... 2,641 KPSF. St. s. Howland.... 2,827 KMIN. St. s. Howard.... 3,681 KQVF. St. s. Indian.... 2,110 KNFH. St. s. Junilda.... 3,465 KNVB. St. s. Korshay.... 2,609 JTMH. St. s. Merrimack.... 2,646 KPHJ. St. s. Nantucket.... 2,699 KPMN. St. s. Nonpareil.... 1,697 KQJG. St. s. Ontario.... 3,069 JWNG. St. s. Persian.... 2,677 JWRL. St. s. Quantic.... 2,676 |
| Krumm, Theodore, 1 Broadway, New York, N. Y.: KBND. St. s. Adelanto.... 141 KPFV. St. s. Thots.... 407 | Loug Island Railroad Co., New York, N. Y.: KFIN. St. s. Gladiator.... 163 KPHH. St. s. Byssot.... 176 KGIW. St. s. Wrestler.... 198 | McWilliams Bros. (Inc.), 1 Broadway, New York, N. Y.: KQSF. St. s. Baltlor.... 153 KWVF. St. s. Daisy McWilliams 119 KSMC. *Sch. Liberty.... 1,587 JTNB. *Sch. Mabel L. Phillips... 840 | Merchants & Miners' Transportation Co., Light and German sts., Baltimore, Md.: JVNR. St. s. Berkshire.... 2,014 JWBH. St. s. Cretan.... 2,350 KQDC. St. s. Dorchester.... 2,637 KJLV. St. s. Essex.... 3,018 KJTC. St. s. Gloucester.... 2,641 KPSF. St. s. Howland.... 2,827 KMIN. St. s. Howard.... 3,681 KQVF. St. s. Indian.... 2,110 KNFH. St. s. Junilda.... 3,465 KNVB. St. s. Korshay.... 2,609 JTMH. St. s. Merrimack.... 2,646 KPHJ. St. s. Nantucket.... 2,699 KPMN. St. s. Nonpareil.... 1,697 KQJG. St. s. Ontario.... 3,069 JWNG. St. s. Persian.... 2,677 JWRL. St. s. Quantic.... 2,676 |
| Krumm, Theodore, 1 Broadway, New York, N. Y.: KBND. St. s. Adelanto.... 141 KPFV. St. s. Thots.... 407 | Loug Island Railroad Co., New York, N. Y.: KFIN. St. s. Gladiator.... 163 KPHH. St. s. Byssot.... 176 KGIW. St. s. Wrestler.... 198 | McWilliams Bros. (Inc.), 1 Broadway, New York, N. Y.: KQSF. St. s. Baltlor.... 153 KWVF. St. s. Daisy McWilliams 119 KSMC. *Sch. Liberty.... 1,587 JTNB. *Sch. Mabel L. Phillips... 840 | Merchants & Miners' Transportation Co., Light and German sts., Baltimore, Md.: JVNR. St. s. Berkshire.... 2,014 JWBH. St. s. Cretan.... 2,350 KQDC. St. s. Dorchester.... 2,637 KJLV. St. s. Essex.... 3,018 KJTC. St. s. Gloucester.... 2,641 KPSF. St. s. Howland.... 2,827 KMIN. St. s. Howard.... 3,681 KQVF. St. s. Indian.... 2,110 KNFH. St. s. Junilda.... 3,465 KNVB. St. s. Korshay.... 2,609 JTMH. St. s. Merrimack.... 2,646 KPHJ. St. s. Nantucket.... 2,699 KPMN. St. s. Nonpareil.... 1,697 KQJG. St. s. Ontario.... 3,069 JWNG. St. s. Persian.... 2,677 JWRL. St. s. Quantic.... 2,676 |
| Krumm, Theodore, 1 Broadway, New York, N. Y.: KBND. St. s. Adelanto.... 141 KPFV. St. s. Thots.... 407 | Loug Island Railroad Co., New York, N. Y.: KFIN. St. s. Gladiator.... 163 KPHH. St. s. Byssot.... 176 KGIW. St. s. Wrestler.... 198 | McWilliams Bros. (Inc.), 1 Broadway, New York, N. Y.: KQSF. St. s. Baltlor.... 153 KWVF. St. s. Daisy McWilliams 119 KSMC. *Sch. Liberty.... 1,587 JTNB. *Sch. Mabel L. Phillips... 840 | Merchants & Miners' Transportation Co., Light and German sts., Baltimore, Md.: JVNR. St. s. Berkshire.... 2,014 JWBH. St. s. Cretan.... 2,350 KQDC. St. s. Dorchester.... 2,637 KJLV. St. s. Essex.... 3,018 KJTC. St. s. Gloucester.... 2,641 KPSF. St. s. Howland.... 2,827 KMIN. St. s. Howard.... 3,681 KQVF. St. s. Indian.... 2,110 KNFH. St. s. Junilda.... 3,465 KNVB |

Names, ALPHABETICALLY ARRANGED, AND POST-OFFICE ADDRESSES OF MANAGING OWNERS OF TWO OR MORE MERCHANT VESSELS HAVING SIGNAL LETTERS, WITH RIGS, NAMES, AND GROSS TONNAGES OF VESSELS—Continued.

| | | | |
|---|---|--|---|
| Oceanic S. S. Co., 60 California st., San Francisco, Cal.: | Pacific Coast Co., 10 Wall st., New York, N. Y.: | Pan American Petroleum & Trans- port Co.—Continued. | Pennsylvania Coal Co., 60 Church st., New York, N. Y.: |
| KQHP. St. s. Sierra..... 6,135 | KSDF. St. s. Aurelia..... 743 | LDTM. St. s. Edward L. Do- hony..... 6,170 | KMRP. *Sch. Hackensack..... 875 |
| KQLV. St. s. Sonoma..... 6,270 | KHLJ. St. s. City of Seattle..... 1,957 | LQWP. St. s. Edward L. Do- hony, Junior..... 7,703 | KMSC. *Sch. Passaic..... 876 |
| KQML. St. s. Ventura..... 6,282 | KOPL. St. s. City of Topeka..... 1,057 | LHPT. St. s. Frederic R. Kel- logg..... 7,127 | KMQP. *Sch. Rondout..... 831 |
| Old Dominion S. S. Co., Pier 25, North River, New York, N. Y.: | KMNI. St. s. Curacao..... 1,477 | LGCJ. St. s. George E. Paddle- ford..... 4,787 | Pennsylvania R. R. Co., Seventh ave. and Thirty-second st., New York, N. Y.: |
| KNWT. St. s. Hamilton..... 3,723 | KWFN. St. s. Governor..... 6,474 | LHFW. St. s. George G. Henry..... 6,936 | KTGM. St. s. P. R. R. No. 4... 121 |
| KLVJ. St. s. Jamestown..... 2,898 | KLGH. St. s. Homer..... 501 | LKSW. St. s. George W. Barnes..... 6,450 | KVLJ. St. s. P. R. R. No. 5... 186 |
| KPCM. St. s. Jefferson..... 3,723 | LDCH. St. s. Nankin..... 8,262 | LHGC. St. s. Harold Walker..... 6,781 | KVMC. St. s. P. R. R. No. 10... 186 |
| KBSP. St. s. Madison..... 3,734 | KVTF. St. s. President..... 6,453 | LGFK. St. s. J. M. Danziger..... 6,487 | KVMF. St. s. P. R. R. No. 14... 184 |
| KPFQ. St. p. Mobjack..... 610 | JVWG. St. s. Queen..... 2,727 | LKGT. St. s. Moxoil..... 1,370 | LJIV. St. s. P. R. R. No. 155... 599 |
| LJMW. St. s. Old Dominion..... 157 | KRNF. St. s. Spokane..... 2,277 | LDSK. St. s. Norman Bridge... 4,283 | LDKP. St. s. P. R. R. No. 159... 584 |
| KNBV. St. s. Princess Anne... 3,620 | JVKF. St. s. Umatilla..... 3,125 | LKPJ. St. s. Paul H. Harwood... 7,192 | |
| Oneda Navigation Corp., 115 Broadway, New York, N. Y.: | Pacific Coast Codfish Co., 17 Colman Dock, Seattle, Wash.: | Parker, James W., Portland, Me.: | Pennsylvania R. R. Co., Perth Amboy, N. J.: |
| LAPM. Ga. s. Percy R. Pyne 2nd 1,337 | KLDC. Sch. Charles R. Wilson... 345 | JDPF. Sch. Henrietta Simmons... 228 | KTDM. St. s. P. R. R. No. 32... 201 |
| KRTB. Sch. Perry Setzer... 1,392 | JSTH. Sch. Esther..... 222 | HPKV. Sch. Oakes Ames..... 254 | LBSM. St. s. P. R. R. No. 35... 375 |
| Ore S. S. Co. (Inc.), 111 Broadway, New York, N. Y.: | Pacific Freighters Co., 310 California st., San Francisco, Cal.: | Parr, Fred D., 139 Jordan ave., San Francisco, Cal.: | Petroleum Transport Co., 1015 Security Bldg., Los Angeles, Cal.: |
| LHTR. St. s. Cubore..... 7,117 | KJCO. Bkn. Charles F. Crocker... 800 | LHDC. St. s. G. S. Lindauer... 153 | LDRS. St. s. C. A. Canfield... 6,350 |
| LJDR. St. s. Peltore..... 7,117 | KRWI. Sch. Edward R. West... 835 | KQFL. St. s. Iaqua..... 724 | LDTR. St. s. Herbert G. Wylie... 4,202 |
| LKTY. St. s. Mangora..... 4,068 | KRMO. Sch. Espada..... 777 | | Pierce Oil Corporation, 25 Broad st., New York, N. Y.: |
| LJRN. St. s. Santore..... 7,117 | KLMW. Bkn. Jane L. Stanford... 970 | | LPHD. St. s. Mexicana..... 2,205 |
| Oriental Navigation Corp., 17 Battery Place, New York, N. Y.: | KQFW. Sch. Ludlow..... 762 | Parr-McCormick S. S. Line, 1 Drumm st., San Francisco, Cal.: | LGNQ. Ga. s. Pennant..... 3,253 |
| LHJD. Bk. Oriole..... 1,152 | KJNF. Sch. Meteor..... 600 | KVSF. St. s. Daisy Freeman... 613 | LJCM. Ga. s. Solarina..... 255 |
| LJRC. Ga. s. Susanne..... 1,431 | KMCH. Sch. Omega..... 581 | KPQJ. St. s. Fair Oaks..... 1,275 | |
| Ostrander, H. F., 712 Leary Bldg., Seattle, Wash.: | KQDL. Sch. Reginald..... 1,030 | Paul, Albert F., Pratt & Prentiss st., New York, N. Y.: | Pike, Blon M., Lubec, Me.: |
| LHVC. St. s. Finney L. Skinner 4,800 | KSDL. Sch. Viradale..... 585 | KPHL. St. s. Edwin & Maud... 203 | JRPK. Sch. Centennial..... 115 |
| LHWV. Sch. L. A. W. Ostrander... 1,638 | KRFG. Sch. Wanda A. W... 818 | KMDB. Sch. William Luthicum... 156 | KHVD. Sch. Fred B. Balano... 263 |
| Owen McCaffrey's Sons, 1 Broadway, New York, N. Y.: | Pacific Mail S. S. Co., 608 Market st., San Francisco, Cal.: | KJSR. Sch. William T. Parker... 178 | KHIRQ. Sch. Wmeganca... 257 |
| KVNI. St. s. Charles A. McCaffrey... 107 | JSWK. St. s. City of Para..... 3,404 | Payne, F. G., 100 State st., Boston, Mass.: | Pocahontas Fuel Co. (Inc.), 131 State st., Boston, Mass.: |
| KVML. St. s. George F. McCaffrey... 156 | LFSF. St. s. Columbia..... 5,643 | JSKB. Sch. Eagle..... 102 | LPRK. St. s. Bylail..... 3,280 |
| P. Dougherty Co., Gay and Lombard sts., Baltimore, Md.: | LFSQ. St. s. Ecuador..... 5,544 | KFDT. Sch. Herman F. Kimball... 125 | LJSC. St. s. Freeman..... 3,360 |
| KWPS. St. s. Abatros..... 286 | JTVP. St. s. Newport..... 2,643 | Pedersen, I. A., 112 Market st., San Francisco, Cal.: | LFRB. St. s. Jonancy..... 3,280 |
| LJVM. *Sch. Annapolis..... 1,371 | JMQL. St. s. Pennsylvania... 3,400 | KLRQ. Sch. Aryan..... 2,123 | LDMT. St. s. Pocahontas..... 286 |
| LQJW. *Sch. Baltimore..... 1,307 | KLJD. St. s. Peru..... 3,391 | JRMP. Bkn. City of Sydney... 2,993 | |
| LHVS. St. s. Dauntless..... 123 | JWDV. St. s. San Jose..... 2,135 | KJNP. St. s. Costa Rica..... 1,783 | Port Blakeley Mill Co., 10 California st., San Francisco, Cal.: |
| KSQD. St. s. Defiance..... 154 | JWHL. St. s. San Juan..... 2,152 | JTGD. Bk. McLauren..... 1,374 | KPQD. Sch. Bainbridge..... 560 |
| LQCS. *Sch. Delaware..... 1,371 | LJBN. St. s. Venezuela..... 5,641 | KBIN. Bk. Narwhal..... 523 | KRWY. Sch. Blakely..... 751 |
| LQCP. *Sch. Maine..... 1,110 | Pacific Mercantile Marine Co. (Inc.), 1 Drumm st., San Francisco, Cal.: | Pendleton, F. C., Isleboro, Me.: | KGST. Sch. Kilsap..... 175 |
| LQQJ. *Sch. Maryland..... 1,371 | KVDP. St. s. J. B. Stetson..... 837 | JWRM. Sch. Charlotte P. Shibley 376 | |
| LBSQ. *Sch. Monocency..... 973 | LBNS. St. s. Nehalem..... 632 | JWLK. Sch. F. C. Pendleton... 408 | Potter Transportation Co., 17 Battery Place, New York, N. Y.: |
| LFBQ. *Sch. Montauk..... 1,371 | Pacific S. S. Co. (Inc.), Portland, Me.: | Pendleton Bros. (Inc.), 130 Pearl st., New York, N. Y.: | KMFJ. Sch. Forest Belle..... 1,333 |
| KWRQ. *Sch. Nanticoke..... 771 | KWNS. Sch. Admiral Nicholson... 678 | KDFH. *Sch. Emily S. Baymore... 266 | HKDB. *Sch. Hatteras..... 788 |
| KWRP. *Sch. Potomac..... 823 | LCTO. St. s. Admiral Wal- wright..... 1,783 | KCSQ. Sch. Ira B. Elloms..... 305 | LHPS. St. s. Mary W. Potter... 148 |
| LJFH. *Sch. Providencia..... 1,371 | Panama R. R. Co., 24 State st., New York, N. Y.: | KNQP. Sch. Rachel W. Stevens... 1,211 | JTDP. *Sch. Scully..... 1,512 |
| KWQF. St. s. Resolute..... 294 | KBDJ. St. s. Advance..... 2,458 | Pendleton Shipbuilding & Navi- gation Co., 77 South st., New York, N. Y.: | KJBL. St. s. Triton..... 259 |
| KWLR. *Sch. Severn..... 780 | KDNC. St. s. Alliance..... 4,016 | KCBM. Sch. John R. Penrose... 455 | |
| KFNH. *Sch. Worcester..... 625 | KRNT. St. s. Ancon..... 9,332 | JVKN. Sch. Mary E. Morse... 644 | Propeller Towboat Co., Savannah, Ga.: |
| LJNS. *Sch. W. Irvington..... 1,371 | KPBW. St. s. Colon..... 6,670 | Peninsular & Occidental S. S. Co., Exchange Bldg., New Haven, Conn.: | KIIW. St. s. Jacob Paulsen... 97 |
| Pacific Alaska Navigation Co., Portland, Me.: | KRSV. St. s. Cristobal..... 9,332 | KDQO. St. s. Mascotte..... 684 | KMCW. St. s. Wm. F. McCauley 149 |
| KNRS. St. s. Admiral Dowey... 2,104 | LHDT. St. s. General G. W. Good- hals..... 4,833 | KNGB. St. s. Miami..... 1,711 | |
| KNBV. St. s. Admiral Farragut 2,141 | LHDI. St. s. General H. F. Hodges... 2,732 | | Puget Sound Navigation Co., Colman Dock, Seattle, Wash.: |
| KNBQ. St. s. Admiral Goodrich... 1,419 | LHDG. St. s. General O. H. Ernst... 3,664 | | KJDN. St. s. Bellingham..... 333 |
| LFRV. St. s. Admiral Sobroo... 2,440 | LHDV. St. s. General W. C. Gorgas... 4,664 | | KVRW. St. s. Chiprewa..... 1,111 |
| Pacific American Fisheries, South Bellingham, Wash.: | KNTV. St. s. Panama..... 6,664 | | KVDI. St. s. Belle... 765 |
| LKNW. St. s. Catherino D... 2,224 | Pan American Petroleum & Trans- port Co. (Inc.), 1015 Security Bldg., Los Angeles, Cal.: | | KVSB. St. s. ... 1,169 |
| LHBM. St. s. Firwood..... 1,782 | LDRS. St. s. C. A. Canfield... 6,350 | | LBPT. St. s. Kulshan..... 920 |
| KTLB. St. s. Norwood..... 1,323 | LDFV. St. s. Charles E. Har- wood..... 3,178 | | LCNJ. St. s. Potlatch..... 575 |
| LQTR. St. s. Redwood..... 1,793 | | | KWSC. St. s. Puget..... 234 |
| LJDK. St. s. Roswood..... 1,929 | | | |
| KTWV. St. s. Windbor..... 2,837 | | | |

Names, Alphabetically Arranged, and Post-Office Addresses of Managing Owners of Two or More Merchant Vessels Having Signal Letters, with Rig, Names, and Gross Tonnages of Vessels—Continued.

| | | | |
|--|--|--|--|
| Puget Sound Navigation Co.—Con. | Reading Co.—Continued. | Rolph Navigation & Coal Co., | Seaboard Transportation Co., |
| KLQF, St. s. Rosalie..... 318 | KRGQ, Sch. Saucon..... 955 | 230 California st., | 141 Milk st., |
| KSJW, St. s. Bains..... 328 | KNMF, Sch. Silver Brook..... 904 | San Francisco, Cal.: | Boston, Mass.: |
| LBSH, St. s. Slouss..... 461 | LCWR, Sch. Skidpack..... 739 | LDPT, Bk. Annie M. Reid..... 2,165 | KPQO, St. s. Covington..... 401 |
| LCKW, St. s. Sol Duo..... 1,085 | KTGH, *Sch. Spring..... 1,780 | LQVD, Bk. Cello Monarch..... 2,118 | KDOM, *Sch. George R. Skol- |
| LCKW, St. s. Tacoma..... 836 | KMFW, Sch. Suffolk..... 855 | JPTV, Bkn. Edward May..... 885 | field..... 1,728 |
| KQCT, St. s. Wataleale..... 342 | KNVF, St. s. Swatara..... 625 | LFGV, Shp. Golden Gate..... 2,340 | JNWS, *Sch. Idaho..... 1,370 |
| Puget Sound Tug Boat Co., | LCQK, Sch. Tabor..... 963 | KGLC, Sch. Golden Shore..... 699 | KPYT, *Sch. Indiana..... 1,626 |
| Walker Building, | KVDR, Sch. Tamanend..... 721 | KRHN, Sch. Golden State..... 1,094 | KNML, *Sch. Kentucky..... 1,575 |
| 2d ave. and University st., | KMPJ, St. s. Tamaqua..... 564 | JRGD, Sch. Isaac Reed..... 1,491 | JPMG, *Sch. Occidental..... 1,532 |
| Seattle, Wash.: | LCPQ, Sch. Temple..... 963 | KCSM, St. s. Relief..... 204 | KPND, *Sch. Ohio..... 1,629 |
| KWLP, St. s. Gollah..... 414 | KMND, Sch. Thomaston..... 693 | KBRF, *Sch. St. James..... 1,536 | JQMF, *Sch. Pottsville..... 1,283 |
| LHPP, St. s. Pioneer..... 160 | LJSH, *Sch. Tloga..... 1,072 | Sagadahoc Towing Co., | Shell Line (Inc.), |
| JSPH, St. s. Richard Holyoke..... 181 | LCTK, Sch. Tolekon..... 739 | Topsham, Me.: | 24 State st., |
| Reading Co., | LJHV, *Sch. Trenton..... 1,013 | KWHL, St. s. Pelepscot..... 142 | San Francisco, Cal.: |
| Tuelth and Market sts., | KVDH, Sch. Tulpehoeken..... 721 | KWCH, Sch. S. T. Co. No. 2..... 526 | LGB, St. s. G. H. S. H..... 5,014 |
| 1st-4th sts., P.: | KPDG, St. s. Valley Forge..... 558 | San Francisco & Portland S. S. Co., | LGM, St. s. Portland..... 5,014 |
| KTJC, S. s. Wary..... 954 | KWLM, Sch. Wisconsin..... 956 | Pier 49, | LPM, St. s. Portland..... 5,005 |
| KMNP, Sch. H. L..... 693 | KSVB, St. s. Wyoming..... 222 | San Francisco, Cal.: | Each vessel is incorporated under its |
| KNIB, Sch. B. A. H. L..... 910 | LCMK, Sch. Yardley..... 903 | LBHN, St. s. Heaver..... 4,507 | own name. |
| KHBC, Sch. B. A. H. L..... 841 | Red Salmon Canning Co., | KGTR, St. s. Rose City..... 3,468 | Shippers & Merchants' Tug |
| LHBS, *Sch. B. A. H. L..... 969 | 78 Main st., | San Juan Fishing & Packing Co., | Boat Co. |
| KWJC, St. s. Bern..... 224 | San Francisco, Cal.: | Pine st., | Foot of Green st., |
| KRLW, Sch. Bethayres..... 955 | JSMK, Bk. Hecla..... 1,520 | Seattle, Wash.: | San Francisco, Cal.: |
| KQWM, Sch. Brooksfield..... 841 | KQBR, St. s. Lohua..... 170 | KTLJ, St. s. San Juan..... 284 | KQPH, St. s. Delano..... 255 |
| KNHQ, Sch. Buck Ridge..... 915 | KHPV, Bk. St. Katherine..... 1,201 | LCPP, St. s. Starr..... 371 | LHDR, St. s. Fearless..... 107 |
| KVPD, Sch. Cacoosing..... 721 | Reid, W. O., | Sanders & Kirchmann, | KWLQ, St. s. Hercules..... 414 |
| KIQV, St. s. Carlisle..... 644 | Eagle and Provost sts., | Merchants' Exchange Bldg., | LHDQ, St. s. Sea Eagle..... 265 |
| KMWJ, St. s. Catawissa..... 538 | Brooklyn, N. Y.: | 431 California st., | LHDP, St. s. Sea King..... 181 |
| KWNJ, Sch. Cleona..... 956 | JVWF, Sch. Abbie G. Stubbs..... 345 | San Francisco, Cal.: | KSBH, St. s. Sea Rover..... 109 |
| KWLP, *Sch. Cocalco..... 956 | KBSL, Sch. Charles C. Lister..... 280 | KQHB, Sch. Commerce..... 658 | Shore, Phillip, |
| KSVL, *Sch. Cohansey..... 807 | KMTT, Sch. D. R. D. H. H..... 887 | KQMB, Sch. Percepsot..... 693 | Franklin Square Bldg., |
| KSVL, St. s. Conestoga..... 617 | KBFN, Sch. Eudie P. N. H. H..... 332 | KPTV, Sch. L. P. H. H..... 545 | Tampa, Fla.: |
| KWJH, Sch. Conewago..... 956 | KSQH, Sch. George D. H. H..... 471 | KQTR, Sch. M. H. H. H..... 679 | KHVB, Sch. Charles R. Wiebe..... 174 |
| KTPH, *Sch. Cumru..... 1,780 | KCRV, Sch. N. H. H. H..... 338 | KPLN, Sch. Philippine..... 523 | KLJH, Sch. William H. Daven- |
| KMGF, Sch. Draper..... 555 | KHGR, Sch. S. L. H. H..... 605 | KRFM, Sch. Samar..... 710 | port..... 250 |
| KNJS, Sch. Engle Hill..... 911 | KJDO, Sch. W. H. H. H..... 572 | Savannah-New York Transporta- | Stimble, George Ward, |
| KNPT, Sch. Enterprise..... 901 | Robinson Fisheries Co., | tion Co. (Inc.), | Manilla, P. I.: |
| KPMC, Sch. Ephraim..... 954 | Seattle, Wash.: | 17 Battery pl., | KQBM, St. s. Ko Au Hou..... 283 |
| LDPKN, *Sch. Exeter..... 1,780 | JPSW, Sch. Alice..... 232 | New York, N. Y.: | KQCD, St. s. Nocau..... 294 |
| KMLD, Sch. Franklin..... 910 | KNDS, Sch. Wawona..... 468 | LDFM, *Sch. Altamaha..... 914 | Simpson, David W., |
| LCOT, St. s. Germantown..... 619 | Rockland-Rockport Lime Co., | LDRG, Sch. Benfort..... 944 | 282 State st., |
| KMGL, Sch. Glandover..... 855 | Rockland, Me.: | LDV, Sch. Belfast..... 911 | Boston, Mass.: |
| LHJM, *Sch. Glenside..... 974 | HFNV, Sch. Ella F. Crowell..... 104 | LDMN, *Sch. Chocohaw..... 914 | KLVG, Sch. Flora L. Nickerson..... 104 |
| KRPH, *Sch. Herndon..... 1,780 | KQJB, St. s. Fred E. Richards..... 357 | LDMV, *Sch. Darton..... 914 | KJVF, Sch. George E. Dudley..... 407 |
| KNGE, Sch. Indian Ridge..... 910 | HJVG, Sch. Helen..... 149 | LDPB, *Sch. Satilla..... 914 | Sinclair Navigation Co., |
| KQFW, St. s. International..... 400 | KMWL, Sch. John J. Perry..... 162 | LDPK, *Sch. Yalo Royal..... 914 | 120 Broadway, |
| KRWH, Sch. Langhorne..... 955 | KH8Q, Sch. Morris and Cliff..... 132 | LDVG, St. s. W. B. Keene..... 396 | New York, N. Y.: |
| LCNG, Sch. Leesport..... 963 | KQHN, *Sch. Number One..... 1,120 | Scott, Jewett M., | LCQM, St. s. Gono Crawley..... 2,540 |
| KPMC, St. s. Lenape..... 647 | KQJD, *Sch. Number Two..... 1,120 | 175 Duane st., | LCPM, St. s. Harry Farman..... 3,098 |
| KMGN, Sch. Lincoln..... 855 | KQDC, *Sch. Number Three..... 1,120 | Made, Ala.: | KRTI, St. s. Roy Hooper..... 220 |
| KPGC, St. s. Lykens..... 625 | KQLD, *Sch. Number Four..... 1,120 | KRND, Bk. Annapolis..... 1,107 | LCQI, St. s. W. W. Hardcastle..... 2,306 |
| KWGC, St. s. M. H. H. H..... 950 | KQLS, *Sch. Number Five..... 1,120 | KFHJ, Sch. B. A. H. H. H..... 281 | Small, O. A., |
| KMGH, St. s. M. H. H. H..... 855 | KQPN, *Sch. Number Six..... 1,120 | KSD, Sch. D. R. H. H. H..... 374 | Merchants' Exch. Bldg., |
| KVCG, Sch. Manatawny..... 721 | KWHR, Sch. No. 7..... 957 | KST, Sch. M. H. H. H. H..... 792 | Me.: |
| KRFJ, Sch. Manchester..... 955 | HRNT, *Slip. Timothy Field..... 147 | KONV, Sch. W. J. P. H. H. H..... 645 | JNBP, Sch. Angell P. C. H. H..... 256 |
| KNFV, Sch. Maple Hill..... 911 | JTLH, Sch. Warren B. Potter..... 368 | KSCM, Sch. Salem..... 707 | JPKD, Sch. Nelson P. H. H. H..... 118 |
| KPDN, Sch. M. H. H. H..... 954 | Rockport Granite Co., | LQK, St. s. Seaborn..... 1,293 | Smith Navigation Corp., |
| KMFF, Sch. M. H. H. H..... 855 | Rockport, Mass.: | KJWB, Sch. Three Marys..... 1,151 | 17 Battery pl., |
| KTGP, Sch. M. H. H. H..... 954 | KHFM, Slip. Albert Baldwin..... 123 | Scott, Lemuel A., | New York, N. Y.: |
| ICNG, Sch. M. H. H. H..... 954 | KMGT, Sch. George R. Bradford..... 112 | 407 Van Antwerp Bldg., | LPQR, St. s. Amazonia..... 2,199 |
| KPBL, St. s. M. H. H. H..... 955 | KNRF, St. s. William H. Moody..... 259 | Mobile, Ala.: | KJFD, St. s. Lackawanna..... 1,088 |
| KVGD, St. s. M. H. H. H..... 617 | Rogers & Webb, | KVDS, Sch. Harrison T. Beach- ham..... 299 | Smith & Terry (Inc.), |
| LDCB, Sch. Mosalem..... 963 | 110 State st., | JWPD, Sch. J. M. Griffith..... 600 | 110 Broad st., |
| KVNF, Sch. Neshaminy..... 721 | Boston, Mass.: | Seaboard & Gulf S. S. Co., | New York, N. Y.: |
| KNFC, Sch. Oak Hill..... 910 | LDNW, Sch. Albert H. Willis..... 567 | Pier 52, East River, | JPQM, Sch. Grace Van Dusen..... 303 |
| KTBF, *Sch. Oley..... 1,780 | LCNP, Sch. Edwin G. Farrar..... 556 | New York, N. Y.: | JQSB, Sch. Lucie Wheatley..... 169 |
| LDBT, Sch. Ontelaunco..... 739 | LQWS, Sch. Frank A. Morey..... 574 | KWSF, St. s. Honduras..... 2,350 | JRHM, Sch. Lydia Middleton..... 197 |
| KRWV, St. s. Patience..... 212 | LFNQ, Sch. George B. Smith..... 577 | KQTW, St. s. Konnebec..... 2,183 | LHST, *Sch. Smith & Terry |
| KPJH, Sch. Paxinos..... 954 | LGM, Sch. Grand Turk..... 540 | Seaboard Oil & Guano Co., | No. 1..... 1,156 |
| KPAT, Sch. Paxtang..... 954 | LGF8, Sch. James M. W. Hall..... 572 | Reedville, Va.: | KID8, Sch. Thomas F. Pollard..... 707 |
| KQVD, St. s. Penlyng..... 137 | LBRD, Sch. William E. Litch- field..... 542 | KTFG, St. s. Charles J. Colonna..... 231 | Snow, Richard K., |
| LHRK, *Sch. Pennington..... 607 | Rolph, James, Jr., | LBCR, St. s. William Blundon..... 240 | Rockland, Me.: |
| LCVH, Sch. Pennypack..... 739 | 230 California st., | Scott, Lemuel A., | KTWP, Sch. Helvetia..... 499 |
| KNQV, Sch. Phoenix..... 901 | San Francisco, Cal.: | 407 Van Antwerp Bldg., | LBNT, Sch. Hugh de Payens..... 416 |
| LCRG, Sch. Pickering..... 739 | JTDF, Sch. Charles B. Kenney..... 1,074 | Mobile, Ala.: | KWFM, Sch. Wawenock..... 325 |
| KVFP, Sch. Pocopson..... 721 | KNPF, Sch. Honolulu..... 564 | KVDS, Sch. Harrison T. Beach- ham..... 299 | KRVT, Sch. William Bisbee..... 303 |
| LJCB, *Sch. Pottstown..... 974 | LHGG, Shp. William T. Lewis..... 2,150 | JWPD, Sch. J. M. Griffith..... 600 | |
| KMGC, Sch. Preston..... 855 | | | |
| KML8, Sch. Richardson..... 693 | | | |
| KQV, Sch. Robeson..... 955 | | | |
| KQTM, Sch. Rutherford..... 955 | | | |
| LKNR, *Sch. Salem..... 801 | | | |

Names, Alphabetically Arranged, and Post-Office Addresses of Managing Owners of Two or More Merchant Vessels Having Signal Letters, with Rigs, Names, and Gross Tonnages of Vessels—Continued.

| | | | |
|--|--|--|--|
| Southern Pacific Co., <i>1749 North River, New York, N. Y.</i> | Standard Oil Co. (N. J.)—Con. | Staples Transportation Co., <i>Fall River, Mass.</i> | Sylvester, Frank, <i>Burke Bldg., Seattle, Wash.</i> |
| JTNB, St. s. Chalmette..... 3,205 | LHBN, St. s. Benjamin Brewster 5,579 | LFRP, *Sch. Atlantic..... 1,900 | JSWF, Bk. Army Turner..... 991 |
| KPSB, St. s. Comus..... 4,528 | LFCT, St. s. Bradford..... 6,303 | KMHR, Sch. Braddock..... 678 | JWBP, Sch. Henry Villard..... 1,552 |
| KWDR, St. s. Creole..... 6,754 | LDQV, St. s. Brindilla..... 4,170 | LHFD, St. s. Bristol..... 234 | |
| KRLC, St. s. El Alba..... 4,614 | LDSF, St. s. Caloria..... 4,095 | KPGW, Sch. Brockton..... 567 | Taft Fish Co., <i>Reedville, Va.</i> |
| LHPR, St. s. El Almirante..... 5,218 | LFSR, St. s. Charles Pratt..... 9,059 | KNVL, Sch. Canton..... 531 | LCJD, St. s. B. H. B. Hubbard, Jr..... 276 |
| LHTV, St. s. El Capitan..... 5,210 | LFKS, St. s. Communipaw..... 3,170 | KQSN, *Sch. Cardenas..... 1,576 | LCJG, St. s. W. T. James..... 270 |
| KVTM, St. s. El Chico..... 152 | LFBD, St. s. Corning..... 5,073 | KRNW, *Sch. Chatham..... 1,812 | |
| KPMH, St. s. El Cid..... 4,608 | LDVT, St. s. Cushing..... 6,894 | KQSM, St. s. Cuba..... 594 | |
| KRDQ, St. s. El Dia..... 4,613 | LQKH, Ga. s. Dawnlite..... 1,970 | KMRN, Slip. Dighton..... 282 | |
| KGLW, St. s. El Mar..... 3,531 | LQNB, Ga. s. Daylite..... 1,970 | KNVM, Sch. Easton..... 531 | |
| KDMN, St. s. El Monte..... 3,531 | LFGR, St. s. Dayton..... 5,335 | KNPJ, St. s. Eureka..... 353 | |
| LBOK, St. s. El Mundo..... 6,008 | LFOD, St. s. De Soto..... 6,283 | LCGF, *Sch. Fall River..... 1,750 | |
| KPJQ, St. s. El Norte..... 4,604 | LCSJ, St. s. El Capitan..... 1,181 | KNQD, Sch. Gibson..... 830 | |
| LBRR, St. s. El Occidente..... 6,008 | LGTQ, St. s. F. Q. Barstow..... 10,289 | KQNC, *Sch. Havana..... 1,617 | |
| LBRC, St. s. El Oriente..... 6,008 | LJKP, St. s. Fred W. Weller..... 10,020 | LOHW, *Sch. Mount Hope..... 1,801 | |
| KCRG, St. s. El Paso..... 3,531 | LFKR, Ga. s. Glenpool..... 5,459 | LCQP, St. s. Narragansett..... 104 | |
| KPJW, St. s. El Rio..... 4,604 | LGBH, St. s. H. H. Rogers..... 10,050 | KNWL, Sch. Randolph..... 567 | |
| KRIH, St. s. El Siglo..... 4,616 | LQSP, St. s. James McClellan..... 10,677 | KPQW, Sch. Remus..... 531 | |
| LBPK, St. s. El Sol..... 6,008 | LDNQ, St. s. John D. Rockefeller..... 8,374 | KQTG, Sch. Rockland..... 481 | |
| KPQH, St. s. El Sud..... 4,672 | LHJR, St. s. Josiah Macy..... 6,899 | KMRL, Slip. Somerset..... 283 | |
| KQTV, St. s. El Valle..... 4,605 | LFDD, St. s. Matincoek..... 6,760 | KPGD, Sch. Tipton..... 830 | |
| JWNR, St. s. Excelsior..... 3,542 | LQDB, Ga. s. Moonlite..... 1,955 | KWVT, St. s. Waltham..... 353 | |
| KVRI, St. s. Momus..... 6,878 | LFGS, St. s. Muskogee..... 7,224 | KNHF, Slip. Warren..... 283 | |
| KPTR, St. s. Proteus..... 4,530 | LITW, St. s. O. B. Jennings..... 10,293 | KVRG, St. s. Wautappa..... 190 | |
| LDCM, St. s. Topila..... 5,125 | LFDC, St. s. Pioneer..... 5,075 | LFKW, *Sch. Wollaston..... 1,378 | |
| LHJV, St. s. Torres..... 4,943 | LFDD, St. s. Polarine..... 4,040 | | |
| | LFBP, St. s. Princeton..... 5,081 | | |
| | KSGH, St. s. S. O. Co. No. 12..... 153 | Stauderman, Phillip, <i>8 Bridge st., New York, N. Y.</i> | |
| Southern S. S. Co., <i>608 Bourse Bldg., Philadelphia, Pa.</i> | LBHQ, St. s. S. V. Harkness..... 5,809 | JWGS, Sch. Eva A. Panenhower..... 228 | |
| JRPT, St. s. Atlantic..... 2,294 | LFQJ, St. s. Somerset..... 5,079 | KVJL, Sch. Sawyer Brothers..... 317 | |
| KDFJ, St. s. Atlantic..... 1,624 | LFJH, St. s. Standard..... 10,073 | | |
| LBOV, St. s. William P. Palmer..... 2,293 | LDDO, Ga. s. Starlite..... 1,955 | Struven, Charles M., <i>114 S. Charles st., Baltimore, Md.</i> | |
| | LGMK, Ga. s. Sunlite..... 1,970 | KIHD, Sch. Florence A..... 154 | |
| | LJPK, St. s. Trontolite..... 6,882 | JLQW, Sch. Lillie O. Wells..... 174 | |
| Southern Transportation Co., <i>18 South st., Philadelphia, Pa.</i> | LQJF, Ga. s. Twilight..... 1,055 | KGVV, Sch. Richard Cromwell..... 118 | |
| LHRE, St. s. Augustine..... 150 | LHKR, St. s. W. C. Teagle..... 10,677 | LBCF, Sch. Richmond..... 283 | |
| LHRQ, St. s. Carolina..... 123 | LJKW, St. s. W. H. Tilford..... 5,570 | | |
| LCRD, St. s. Honrico..... 179 | LQBT, St. s. Westoll..... 2,172 | | |
| KSBV, *Sch. Newark..... 820 | LDTG, St. s. Wico..... 2,743 | | |
| KQNH, *Sch. Salem..... 703 | LQGF, St. s. Wm. G. Warden..... 10,280 | | |
| KTJL, St. s. Southern..... 95 | | | |
| KTLF, St. s. Virginian..... 170 | | | |
| | Standard Oil Co. (Cal.), <i>Sheldon Bldg., San Francisco, Cal.</i> | Sudden & Christenson (Inc.), <i>Merchants' Exchange Bldg., San Francisco, Cal.</i> | Thames Towboat Co., <i>New London, Conn.</i> |
| Standard Oil Co., of New York (Inc.) <i>20 Broadway, New York, N. Y.</i> | KQLW, St. s. Asuncion..... 2,106 | KHDB, St. s. Brooklyn..... 323 | KODJ, St. s. Arles..... 114 |
| LDGB, St. s. Brilliant..... 2,480 | KNTW, St. s. Atlas..... 1,942 | LHIK, St. s. Carmel..... 633 | KPCD, Sch. Edith..... 510 |
| KMCG, St. s. City of Everett..... 2,595 | KTNW, St. s. Captala A. F. Lucas..... 4,188 | LHJK, St. s. Chichalls..... 603 | KRJI, St. s. Harold..... 186 |
| LDVY, St. s. Comet..... 2,480 | KSNJ, St. s. Col. E. J. Drake..... 4,205 | KQSP, St. s. Chichalls..... 603 | KTNP, *Sch. John Forsyth..... 2,198 |
| LCFY, St. s. Cometa..... 2,217 | KWMI, Ga. s. Contra Costa..... 832 | LFQJ, St. s. Edna..... 1,783 | KPNH, Sch. Marion Chappell..... 1,595 |
| LCBV, St. s. Perfection..... 2,209 | LQHC, St. s. D. G. Scofield..... 8,651 | KWJL, St. s. Grays Harbor..... 650 | KRMJ, St. s. Minnie..... 167 |
| LCBV, St. s. Perfection..... 2,209 | LDWQ, Shp. Dunsyre..... 2,140 | KQIV, Bkn. John Palmer..... 1,187 | HSBD, *Sch. Pequod..... 705 |
| LDFT, St. s. Radiant..... 2,487 | LOPV, St. s. El Segundo..... 3,663 | KVPE, St. s. Raymond..... 595 | KRIN, St. s. R. M. Waterman..... 174 |
| LCNT, St. s. Rayo..... 3,563 | KNQM, St. s. George Loomis..... 692 | | KQHL, *Sch. Theodora Palmer..... 1,042 |
| LCVW, St. s. Socony..... 3,563 | LFQW, St. s. J. A. Moffatt..... 6,521 | | KQLH, Sch. Virginia Palmer..... 840 |
| KFCV, *Sch. Socony 50..... 589 | KQBO, Shp. John Ema..... 2,812 | Sugar Products Co., <i>69 Wall st., New York, N. Y.</i> | |
| LDVW, *Sch. Socony 57..... 1,381 | LITN, Ga. s. La Merced..... 1,936 | LJKS, Sch. Jean K. H. F..... 690 | Thurlow, Lewis K., <i>33 Broad st., Boston, Mass.</i> |
| KLTH, *Sch. Socony 68..... 1,613 | KTWJ, St. s. La Primera..... 1,083 | JPTM, Sch. Maria L. L..... 136 | KTSW, Sch. Augusta W. Snow..... 830 |
| LDWB, *Sch. Socony 81..... 1,774 | IJTG, Ga. s. Oronite..... 1,701 | KJDP, Sch. Maria L. L..... 680 | KTHV, Sch. Augustus H. Babcock..... 1,589 |
| LQKS, *Sch. Socony 83..... 2,320 | LDCT, Ga. s. Petroleum II..... 229 | | KTIM, Sch. Eben H. Babcock..... 990 |
| LCTD, *Sch. Socony 83..... 2,410 | LDCE, St. s. Richmond I..... 5,503 | | KVLC, Sch. Eben H. Babcock..... 1,012 |
| LQWS, *Sch. Socony 84..... 2,441 | KSBP, Sch. S. O. Co. No. 91..... 2,010 | | LQNG, Sch. Eben H. Babcock..... 1,101 |
| LDWC, *Sch. Socony 85..... 2,411 | KSCJ, Sch. S. O. Co. No. 94..... 2,473 | | KQRL, Sch. Eben H. Babcock..... 1,962 |
| LDWF, *Sch. Socony 86..... 1,102 | KTDJ, Sch. S. O. Co. No. 95..... 4,212 | | KRWV, Sch. Eben H. Babcock..... 1,370 |
| LDWG, *Sch. Socony 88..... 2,005 | IJTF, St. s. Standard No. 2..... 227 | | KWPN, Sch. Eben H. Babcock..... 840 |
| LCPK, *Sch. Socony 89..... 2,452 | | | KTJG, Sch. Margaret Thomas..... 1,427 |
| LCRJ, *Sch. Socony 90..... 2,451 | Standard Transportation Co., <i>20 Broadway, New York, N. Y.</i> | Sun Company, <i>Finance Bldg., Philadelphia, Pa.</i> | KSCF, Sch. Samuel W. Hathaway..... 1,038 |
| KSPJ, *Sch. Socony 92..... 3,248 | LQCM, St. s. Acme..... 6,895 | LMKJ, Sch. Eben H. Babcock..... 6,669 | KWSV, Sch. Eben H. Babcock..... 1,060 |
| KTBG, *Sch. Socony 04..... 4,107 | LQKJ, St. s. Astral..... 8,653 | KSLB, Sch. Eben H. Babcock..... 3,708 | LHRT, Sch. Eben H. Babcock..... 594 |
| KSRN, St. s. Standard II..... 616 | LQVP, St. s. Engle..... 6,273 | KQIB, St. s. Paraguay..... 2,027 | |
| LCTF, St. s. Vesta..... 3,663 | LQNF, St. s. Royal Arrow..... 7,794 | LISO, St. s. Sabine..... 6,728 | |
| | KWGN, St. s. Security..... 397 | KRPL, St. s. Santa Rosa..... 5,273 | |
| Standard Oil Co. (N. J.), <i>20 Broadway, New York, N. Y.</i> | KQTN, St. s. Standard..... 374 | KVWH, St. s. Shenandoah..... 4,830 | |
| IJQM, St. s. A. C. Bedford..... 10,014 | LQCR, St. s. Standard Arrow..... 7,794 | LGRH, Sch. Eben H. Babcock..... 7,157 | |
| KNVJ, *Sch. American..... 830 | KNSF, St. s. S. T. Co. No. 2..... 157 | KSBI, St. s. Shenandoah..... 2,051 | |
| LFQN, St. s. Ardmore..... 7,129 | KTND, St. s. S. T. Co. No. 11..... 120 | | |
| LBP, Ga. s. Bacoil..... 1,638 | KSFL, St. s. S. T. Co. No. 14..... 161 | | |
| LDWS, St. s. Baton Rouge..... 4,973 | KBFM, St. s. S. T. Co. No. 15..... 161 | | |
| LDWT, St. s. Bayway..... 5,083 | KWLB, St. s. S. T. Co. No. 17..... 175 | | |
| | KWLN, St. s. S. T. Co. No. 18..... 175 | | |
| | KWMD, St. s. S. T. Co. No. 19..... 175 | | |
| | IJKK, St. s. Sylvan Arrow..... 7,797 | | |
| | LHKN, St. s. Tiger..... 6,273 | | |
| | | Susquehanna Coal Co., <i>South Amboy, N. J.</i> | The Tidewater Co., <i>40 Central st., Boston, Mass.</i> |
| | | KMJD, Sch. Devon..... 724 | LQBY, St. s. Corsica..... 2,364 |
| | | KNWM, Sch. Malvern..... 844 | LGBV, St. s. Harvey H. Brown..... 2,673 |
| | | LHWK, St. s. Susquehanna..... 2,071 | |
| | | KPDC, Sch. Upton..... 813 | |
| | | | Tice Towing Line, <i>17 Battery pl., New York, N. Y.</i> |
| | | Sylvanus, Smith & Co., <i>Gloucester, Mass.</i> | LCQS, St. s. Diplomatic..... 76 |
| | | KWTC, Sch. Eugenia..... 100 | KMTC, St. s. Teclino..... 90 |
| | | LBRH, Sch. Sylvia..... 136 | |

NAMES, ALPHABETICALLY ARRANGED, AND POST-OFFICE ADDRESSES OF MANAGING OWNERS OF TWO OR MORE MERCHANT VESSELS HAVING SIGNAL LETTERS, WITH RIGS, NAMES, AND GROSS TONNAGES OF VESSELS—Continued.

| | | | | | | | | | | | | | | | | |
|---|---|--|---|---|---|--|--|--|--|---|--|---|---|--|---|---|
| Turner, F. L., 160 State st., Boston, Mass.: JLFD, Sch. F. H. Odiorne 523 KLIBD, Sch. Hazel Dell 157 | United New York & Sandy Hook Pilots' Association, 17 State st., New York, N. Y.: KNBM, St. s. New York 640 KSCR, St. s. Sandy Hook 361 | United States Shipping Board— Continued. LJKQ, St. s. Ticonderoga 5,724 LJHV, Shp. Tonawanda 1,745 LJHS, St. s. Woonsocket 6,457 LHMD, St. s. Wyandotte 4,761 LHVV, St. s. Yackin 1,685 LJTN, St. s. Yankee 2,318 LHOB, St. s. Yucca 2,777 LJDS, St. s. Yuma 1,766 | United States Shipping Board— Continued. LJSK, St. s. Lake Como 2,018 LKPT, St. s. Lake Edon 2,371 LKTM, St. s. Lake Fernwood 2,013 LJVQ, St. s. Lake Jessup 2,013 LKMJ, St. s. Lake Lemando 2,370 LJNH, St. s. Lake Lillian 2,620 LKTR, St. s. Lake Lorraine 2,242 LKMR, St. s. Lake Michigan 2,242 LKTJ, St. s. Lake Narka 2,367 LJVT, St. s. Lake Ogden 2,013 LJSM, St. s. Lake Otisco 2,015 LKND, St. s. Lake St. Regis 2,238 LKRJ, St. s. Lake Weir 2,018 | | | | | | | | | | | | | |
| Turner, Herbert C., 1057 Government st., Mobile, Ala.: KRFL, Sch. Alpena 970 KQGS, Sch. Stinson 693 | United States Shipping Board, 321 Customhouse, New York, N. Y.: LKPD, St. s. A. D. Mac Tier 1,899 LKPP, St. s. Adrian Iselin 2,130 LKPH, St. s. America 2,405 LHKW, St. s. Amphion 7,409 LHKS, St. s. Anna 1,598 LHVN, St. s. Apelles 8,298 LHJP, St. s. Areadda 5,453 LHCQ, St. s. Armenta 5,493 LHMQ, St. s. Artemis 8,413 LHCS, St. s. Ascunoy 4,965 LPTK, St. s. B. H. L. Am 2,674 LHGR, St. s. B. H. L. Am 6,599 KPHR, Sch. H. H. L. Am 1,156 LJFM, St. s. Briton 2,318 KSNF, St. s. Cicca 1,614 LHKT, St. s. Clara 3,031 LHSM, St. s. Coosa 1,969 LHGM, St. s. Deepwater 7,610 LHGG, St. s. Dora 7,037 LHKV, St. s. Erny 6,515 LKPG, St. s. F. P. Jones 1,599 LJHP, St. s. Hercules 11,440 LHJT, St. s. Ida 4,730 LJGK, St. s. Ida 5,010 LHCR, St. s. Ida 3,001 LHJK, St. s. Ida 4,430 LHWL, St. s. Ida Champion 2,010 LJTB, St. s. Ida City 2,485 LJGP, St. s. Ida City 1,077 LHIC, St. s. Ida City 2,306 LJED, St. s. Ida City 1,918 LJGD, St. s. Ida City 1,918 LJFR, St. s. Ida City 2,486 LJHL, St. s. Ida City 2,080 LJPS, St. s. Ida City 2,361 LJFY, St. s. Ida City 2,010 LJCS, St. s. Ida City 2,121 LJVV, St. s. Ida City 2,124 LJHD, St. s. Ida City 2,003 LJRD, St. s. Ida City 2,534 LJIC, St. s. Ida City 2,028 LHWT, St. s. Ida City 1,977 LJPC, St. s. Ida City 2,016 LJEM, St. s. Ida City 1,977 LJIC, St. s. Ida City 3,819 LJWV, St. s. Ida City 2,003 LJCS, St. s. Ida City 1,918 LJHD, St. s. Ida City 2,080 LJMR, St. s. Ida City 6,714 LJWV, St. s. Ida City 1,899 | United States Shipping Board, 130 South st., Philadelphia, Pa.: LMBJ, St. s. Absecon 3,372 LKSF, St. s. Avondale 5,731 LJQT, St. s. Broad Arrow 7,795 LJQO, St. s. Chestnut Hill 4,935 LKNT, St. s. John M. Connolly 4,939 LKVT, St. s. Lancaster 7,699 LMBK, St. s. Mineola 2,570 LKJM, St. s. Orizaba 7,652 LKMN, St. s. Overbrook 5,724 LKJN, St. s. Radnor 7,699 LJWB, St. s. Sawalls Point 5,431 LJVK, St. s. Siboney 7,652 LKQW, St. s. Tuckahoe 3,372 | United States Shipping Board, Wilmington, Del.: LJLP, St. s. Delaware 2,873 LJWR, St. s. Delaware 2,873 LJWH, St. s. Delaware 2,873 LJPW, St. s. Delaware 2,585 LJWV, St. s. Delaware 2,873 LKSH, St. s. Delaware 2,585 | United States Shipping Board, Lexington Bldg., Baltimore, Md.: LKPV, St. s. Annetto 8,301 LKRQ, St. s. Cape Henry 4,992 LKWD, St. s. Cape Roman 4,992 LJQN, St. s. Elmor 4,295 LJMC, St. s. Hattens 4,010 LKMD, St. s. Luella 4,152 LJHC, St. s. William Isom 3,321 | United States Shipping Board, 1319 F St., Washington, D. C.: LJNQ, Shp. Muscota 2,660 | United States Shipping Board, Newport News, Va.: LKVT, St. s. H. M. Flagler 8,207 | United States Shipping Board, New York, N. Y.: LJQM, St. s. North No. 29 1,267 LJWH, St. s. North No. 30 1,261 | United States Shipping Board, Houston, Tex.: LKTN, St. s. Nacogdoches 2,628 | United States Shipping Board, Toledo, Ohio: LMBV, St. s. Lake Callahan 2,016 LKSC, St. s. Lake Callahan 2,010 LKVR, St. s. Lake Callahan 2,010 LKRD, St. s. Lake Sebago 2,010 LKQG, St. s. Lake Sumapee 2,009 | United States Shipping Board, Chicago, Ill.: LKJN, St. s. Lake Clear 2,051 LJWV, St. s. Lake Crescent 2,051 | United States Shipping Board, 420 Perry-Payne Bldg., Cleveland, Ohio: LKRI, St. s. Lake Benton 2,018 LJVP, St. s. Lake Charles 2,013 LKVC, St. s. Lake Charlotte 2,239 | United States Shipping Board, Detroit, Mich.: LKNH, St. s. Lake Allen 2,209 LJSF, St. s. Lake Arthur 1,948 LJSG, St. s. Lake Butler 1,948 LKMV, St. s. Lake Crystal 2,308 LJKR, St. s. Lake Duane 1,948 LMBD, St. s. Lake Conesus 2,292 LJPG, St. s. Lake Conway 1,948 LKWQ, St. s. Lake Daraga 2,371 LJSR, St. s. Lake Ellzabeth 2,368 LJSF, St. s. Lake Houghton 2,368 LKSD, St. s. Lake Etna 2,371 LKOC, St. s. Lake Felicity 1,948 LKQH, St. s. Lake Hemlock 2,368 LKMW, St. s. Lake Owens 2,368 LKQJ, St. s. Lakehurst 2,368 LKTU, St. s. Lake Larga 2,371 LKTC, St. s. Lake Lasang 2,371 LKWV, St. s. Lake Mary 2,292 LJSV, St. s. Lake St. Clair 2,368 LJWQ, St. s. Lake Stirling 1,948 LJVF, St. s. Lake Westing 1,918 LKNB, St. s. Lake Winoma 2,368 | United States Shipping Board, Milwaukee, Wis.: LKTC, St. s. Lake Annetto 2,177 LKQT, St. s. Lake Lida 2,177 LKPO, St. s. Lake Puwaukeo 2,167 LKQV, St. s. Lake Shawano 2,177 LKQS, St. s. Sturgeon Bay 2,383 | United States Shipping Board, Duluth, Minn.: LKJP, St. s. Lake Capens 2,026 LMBQ, St. s. Lake Ladon 2,369 LKTS, St. s. Lake Portage 1,998 LKMF, St. s. Lake Traverse 1,993 LJTD, St. s. Lake Tulare 2,005 LKVG, St. s. Lake Washburn 2,121 | United States Shipping Board, Los Angeles, Cal.: LKNV, St. s. Agate 5,938 LKJP, St. s. Agate 2,328 LKWS, St. s. Waukegan 5,898 | United States Shipping Board, 310 Sansome st., San Francisco, Cal.: LHTE, St. s. Casco 6,022 LGMQ, St. s. Columbia 1,923 LJNV, St. s. Coronado 5,967 LKVB, St. s. Fresno 6,002 KNCP, St. s. Irls 2,858 LJCV, St. s. Itasca 6,120 LHIS, St. s. Mount Diablo 7,682 LHSR, St. s. Mount Diablo 6,128 LHIV, St. s. Mount Shasta 4,865 LHTJ, St. s. Nyanza 6,213 LKSV, St. s. Oakland 6,002 LHNM, St. s. Osage 4,867 LKJS, St. s. Pasadena 6,002 LJMR, St. s. Princess Matoka 10,492 LHIS, St. s. Rajah 2,023 LGCV, St. s. Rappahannock 6,478 LJVP, St. s. Redondo 4,113 LHIM, St. s. Sachem 3,241 |
| Turner, John J., 308 Chestnut st., Philadelphia, Pa.: KHHR, *Sch. J. E. Du Blignon 493 KTHQ, St. s. Yenrut 505 | United States Shipping Board, 321 Customhouse, New York, N. Y.: LHKS, St. s. Amphion 1,598 LHVN, St. s. Apelles 8,298 LHJP, St. s. Areadda 5,453 LHCQ, St. s. Armenta 5,493 LHMQ, St. s. Artemis 8,413 LHCS, St. s. Ascunoy 4,965 LPTK, St. s. B. H. L. Am 2,674 LHGR, St. s. B. H. L. Am 6,599 KPHR, Sch. H. H. L. Am 1,156 LJFM, St. s. Briton 2,318 KSNF, St. s. Cicca 1,614 LHKT, St. s. Clara 3,031 LHSM, St. s. Coosa 1,969 LHGM, St. s. Deepwater 7,610 LHGG, St. s. Dora 7,037 LHKV, St. s. Erny 6,515 LKPG, St. s. F. P. Jones 1,599 LJHP, St. s. Hercules 11,440 LHJT, St. s. Ida 4,730 LJGK, St. s. Ida 5,010 LHCR, St. s. Ida 3,001 LHJK, St. s. Ida 4,430 LHWL, St. s. Ida Champion 2,010 LJTB, St. s. Ida City 2,485 LJGP, St. s. Ida City 1,077 LHIC, St. s. Ida City 2,306 LJED, St. s. Ida City 1,918 LJGD, St. s. Ida City 1,918 LJFR, St. s. Ida City 2,486 LJHL, St. s. Ida City 2,080 LJPS, St. s. Ida City 2,361 LJFY, St. s. Ida City 2,010 LJCS, St. s. Ida City 2,121 LJVV, St. s. Ida City 2,124 LJHD, St. s. Ida City 2,003 LJRD, St. s. Ida City 2,534 LJIC, St. s. Ida City 2,028 LHWT, St. s. Ida City 1,977 LJPC, St. s. Ida City 2,016 LJEM, St. s. Ida City 1,977 LJIC, St. s. Ida City 3,819 LJWV, St. s. Ida City 2,003 LJCS, St. s. Ida City 1,918 LJHD, St. s. Ida City 2,080 LJMR, St. s. Ida City 6,714 LJWV, St. s. Ida City 1,899 | United States Shipping Board, 130 South st., Philadelphia, Pa.: LMBJ, St. s. Absecon 3,372 LKSF, St. s. Avondale 5,731 LJQT, St. s. Broad Arrow 7,795 LJQO, St. s. Chestnut Hill 4,935 LKNT, St. s. John M. Connolly 4,939 LKVT, St. s. Lancaster 7,699 LMBK, St. s. Mineola 2,570 LKJM, St. s. Orizaba 7,652 LKMN, St. s. Overbrook 5,724 LKJN, St. s. Radnor 7,699 LJWB, St. s. Sawalls Point 5,431 LJVK, St. s. Siboney 7,652 LKQW, St. s. Tuckahoe 3,372 | United States Shipping Board, Wilmington, Del.: LJLP, St. s. Delaware 2,873 LJWR, St. s. Delaware 2,873 LJWH, St. s. Delaware 2,873 LJPW, St. s. Delaware 2,585 LJWV, St. s. Delaware 2,873 LKSH, St. s. Delaware 2,585 | United States Shipping Board, Lexington Bldg., Baltimore, Md.: LKPV, St. s. Annetto 8,301 LKRQ, St. s. Cape Henry 4,992 LKWD, St. s. Cape Roman 4,992 LJQN, St. s. Elmor 4,295 LJMC, St. s. Hattens 4,010 LKMD, St. s. Luella 4,152 LJHC, St. s. William Isom 3,321 | United States Shipping Board, 1319 F St., Washington, D. C.: LJNQ, Shp. Muscota 2,660 | United States Shipping Board, Newport News, Va.: LKVT, St. s. H. M. Flagler 8,207 | United States Shipping Board, New York, N. Y.: LJQM, St. s. North No. 29 1,267 LJWH, St. s. North No. 30 1,261 | United States Shipping Board, Houston, Tex.: LKTN, St. s. Nacogdoches 2,628 | United States Shipping Board, Toledo, Ohio: LMBV, St. s. Lake Callahan 2,016 LKSC, St. s. Lake Callahan 2,010 LKVR, St. s. Lake Callahan 2,010 LKRD, St. s. Lake Sebago 2,010 LKQG, St. s. Lake Sumapee 2,009 | United States Shipping Board, Chicago, Ill.: LKJN, St. s. Lake Clear 2,051 LJWV, St. s. Lake Crescent 2,051 | United States Shipping Board, 420 Perry-Payne Bldg., Cleveland, Ohio: LKRI, St. s. Lake Benton 2,018 LJVP, St. s. Lake Charles 2,013 LKVC, St. s. Lake Charlotte 2,239 | United States Shipping Board, Detroit, Mich.: LKNH, St. s. Lake Allen 2,209 LJSF, St. s. Lake Arthur 1,948 LJSG, St. s. Lake Butler 1,948 LKMV, St. s. Lake Crystal 2,308 LJKR, St. s. Lake Duane 1,948 LMBD, St. s. Lake Conesus 2,292 LJPG, St. s. Lake Conway 1,948 LKWQ, St. s. Lake Daraga 2,371 LJSR, St. s. Lake Ellzabeth 2,368 LJSF, St. s. Lake Houghton 2,368 LKSD, St. s. Lake Etna 2,371 LKOC, St. s. Lake Felicity 1,948 LKQH, St. s. Lake Hemlock 2,368 LKMW, St. s. Lake Owens 2,368 LKQJ, St. s. Lakehurst 2,368 LKTU, St. s. Lake Larga 2,371 LKTC, St. s. Lake Lasang 2,371 LKWV, St. s. Lake Mary 2,292 LJSV, St. s. Lake St. Clair 2,368 LJWQ, St. s. Lake Stirling 1,948 LJVF, St. s. Lake Westing 1,918 LKNB, St. s. Lake Winoma 2,368 | United States Shipping Board, Milwaukee, Wis.: LKTC, St. s. Lake Annetto 2,177 LKQT, St. s. Lake Lida 2,177 LKPO, St. s. Lake Puwaukeo 2,167 LKQV, St. s. Lake Shawano 2,177 LKQS, St. s. Sturgeon Bay 2,383 | United States Shipping Board, Duluth, Minn.: LKJP, St. s. Lake Capens 2,026 LMBQ, St. s. Lake Ladon 2,369 LKTS, St. s. Lake Portage 1,998 LKMF, St. s. Lake Traverse 1,993 LJTD, St. s. Lake Tulare 2,005 LKVG, St. s. Lake Washburn 2,121 | United States Shipping Board, Los Angeles, Cal.: LKNV, St. s. Agate 5,938 LKJP, St. s. Agate 2,328 LKWS, St. s. Waukegan 5,898 | United States Shipping Board, 310 Sansome st., San Francisco, Cal.: LHTE, St. s. Casco 6,022 LGMQ, St. s. Columbia 1,923 LJNV, St. s. Coronado 5,967 LKVB, St. s. Fresno 6,002 KNCP, St. s. Irls 2,858 LJCV, St. s. Itasca 6,120 LHIS, St. s. Mount Diablo 7,682 LHSR, St. s. Mount Diablo 6,128 LHIV, St. s. Mount Shasta 4,865 LHTJ, St. s. Nyanza 6,213 LKSV, St. s. Oakland 6,002 LHNM, St. s. Osage 4,867 LKJS, St. s. Pasadena 6,002 LJMR, St. s. Princess Matoka 10,492 LHIS, St. s. Rajah 2,023 LGCV, St. s. Rappahannock 6,478 LJVP, St. s. Redondo 4,113 LHIM, St. s. Sachem 3,241 |
| Union Fish Co., 141 Clay st., San Francisco, Cal.: KJDM, Sch. Galilee 354 LDCK, Ga. s. Golden State 353 KHMC, Sch. Sequola 341 | United States Shipping Board, 321 Customhouse, New York, N. Y.: LHKS, St. s. Amphion 1,598 LHVN, St. s. Apelles 8,298 LHJP, St. s. Areadda 5,453 LHCQ, St. s. Armenta 5,493 LHMQ, St. s. Artemis 8,413 LHCS, St. s. Ascunoy 4,965 LPTK, St. s. B. H. L. Am 2,674 LHGR, St. s. B. H. L. Am 6,599 KPHR, Sch. H. H. L. Am 1,156 LJFM, St. s. Briton 2,318 KSNF, St. s. Cicca 1,614 LHKT, St. s. Clara 3,031 LHSM, St. s. Coosa 1,969 LHGM, St. s. Deepwater 7,610 LHGG, St. s. Dora 7,037 LHKV, St. s. Erny 6,515 LKPG, St. s. F. P. Jones 1,599 LJHP, St. s. Hercules 11,440 LHJT, St. s. Ida 4,730 LJGK, St. s. Ida 5,010 LHCR, St. s. Ida 3,001 LHJK, St. s. Ida 4,430 LHWL, St. s. Ida Champion 2,010 LJTB, St. s. Ida City 2,485 LJGP, St. s. Ida City 1,077 LHIC, St. s. Ida City 2,306 LJED, St. s. Ida City 1,918 LJGD, St. s. Ida City 1,918 LJFR, St. s. Ida City 2,486 LJHL, St. s. Ida City 2,080 LJPS, St. s. Ida City 2,361 LJFY, St. s. Ida City 2,010 LJCS, St. s. Ida City 2,121 LJVV, St. s. Ida City 2,124 LJHD, St. s. Ida City 2,003 LJRD, St. s. Ida City 2,534 LJIC, St. s. Ida City 2,028 LHWT, St. s. Ida City 1,977 LJPC, St. s. Ida City 2,016 LJEM, St. s. Ida City 1,977 LJIC, St. s. Ida City 3,819 LJWV, St. s. Ida City 2,003 LJCS, St. s. Ida City 1,918 LJHD, St. s. Ida City 2,080 LJMR, St. s. Ida City 6,714 LJWV, St. s. Ida City 1,899 | United States Shipping Board, 130 South st., Philadelphia, Pa.: LMBJ, St. s. Absecon 3,372 LKSF, St. s. Avondale 5,731 LJQT, St. s. Broad Arrow 7,795 LJQO, St. s. Chestnut Hill 4,935 LKNT, St. s. John M. Connolly 4,939 LKVT, St. s. Lancaster 7,699 LMBK, St. s. Mineola 2,570 LKJM, St. s. Orizaba 7,652 LKMN, St. s. Overbrook 5,724 LKJN, St. s. Radnor 7,699 LJWB, St. s. Sawalls Point 5,431 LJVK, St. s. Siboney 7,652 LKQW, St. s. Tuckahoe 3,372 | United States Shipping Board, Wilmington, Del.: LJLP, St. s. Delaware 2,873 LJWR, St. s. Delaware 2,873 LJWH, St. s. Delaware 2,873 LJPW, St. s. Delaware 2,585 LJWV, St. s. Delaware 2,873 LKSH, St. s. Delaware 2,585 | United States Shipping Board, Lexington Bldg., Baltimore, Md.: LKPV, St. s. Annetto 8,301 LKRQ, St. s. Cape Henry 4,992 LKWD, St. s. Cape Roman 4,992 LJQN, St. s. Elmor 4,295 LJMC, St. s. Hattens 4,010 LKMD, St. s. Luella 4,152 LJHC, St. s. William Isom 3,321 | United States Shipping Board, 1319 F St., Washington, D. C.: LJNQ, Shp. Muscota 2,660 | United States Shipping Board, Newport News, Va.: LKVT, St. s. H. M. Flagler 8,207 | United States Shipping Board, New York, N. Y.: LJQM, St. s. North No. 29 1,267 LJWH, St. s. North No. 30 1,261 | United States Shipping Board, Houston, Tex.: LKTN, St. s. Nacogdoches 2,628 | United States Shipping Board, Toledo, Ohio: LMBV, St. s. Lake Callahan 2,016 LKSC, St. s. Lake Callahan 2,010 LKVR, St. s. Lake Callahan 2,010 LKRD, St. s. Lake Sebago 2,010 LKQG, St. s. Lake Sumapee 2,009 | United States Shipping Board, Chicago, Ill.: LKJN, St. s. Lake Clear 2,051 LJWV, St. s. Lake Crescent 2,051 | United States Shipping Board, 420 Perry-Payne Bldg., Cleveland, Ohio: LKRI, St. s. Lake Benton 2,018 LJVP, St. s. Lake Charles 2,013 LKVC, St. s. Lake Charlotte 2,239 | United States Shipping Board, Detroit, Mich.: LKNH, St. s. Lake Allen 2,209 LJSF, St. s. Lake Arthur 1,948 LJSG, St. s. Lake Butler 1,948 LKMV, St. s. Lake Crystal 2,308 LJKR, St. s. Lake Duane 1,948 LMBD, St. s. Lake Conesus 2,292 LJPG, St. s. Lake Conway 1,948 LKWQ, St. s. Lake Daraga 2,371 LJSR, St. s. Lake Ellzabeth 2,368 LJSF, St. s. Lake Houghton 2,368 LKSD, St. s. Lake Etna 2,371 LKOC, St. s. Lake Felicity 1,948 LKQH, St. s. Lake Hemlock 2,368 LKMW, St. s. Lake Owens 2,368 LKQJ, St. s. Lakehurst 2,368 LKTU, St. s. Lake Larga 2,371 LKTC, St. s. Lake Lasang 2,371 LKWV, St. s. Lake Mary 2,292 LJSV, St. s. Lake St. Clair 2,368 LJWQ, St. s. Lake Stirling 1,948 LJVF, St. s. Lake Westing 1,918 LKNB, St. s. Lake Winoma 2,368 | United States Shipping Board, Milwaukee, Wis.: LKTC, St. s. Lake Annetto 2,177 LKQT, St. s. Lake Lida 2,177 LKPO, St. s. Lake Puwaukeo 2,167 LKQV, St. s. Lake Shawano 2,177 LKQS, St. s. Sturgeon Bay 2,383 | United States Shipping Board, Duluth, Minn.: LKJP, St. s. Lake Capens 2,026 LMBQ, St. s. Lake Ladon 2,369 LKTS, St. s. Lake Portage 1,998 LKMF, St. s. Lake Traverse 1,993 LJTD, St. s. Lake Tulare 2,005 LKVG, St. s. Lake Washburn 2,121 | United States Shipping Board, Los Angeles, Cal.: LKNV, St. s. Agate 5,938 LKJP, St. s. Agate 2,328 LKWS, St. s. Waukegan 5,898 | United States Shipping Board, 310 Sansome st., San Francisco, Cal.: LHTE, St. s. Casco 6,022 LGMQ, St. s. Columbia 1,923 LJNV, St. s. Coronado 5,967 LKVB, St. s. Fresno 6,002 KNCP, St. s. Irls 2,858 LJCV, St. s. Itasca 6,120 LHIS, St. s. Mount Diablo 7,682 LHSR, St. s. Mount Diablo 6,128 LHIV, St. s. Mount Shasta 4,865 LHTJ, St. s. Nyanza 6,213 LKSV, St. s. Oakland 6,002 LHNM, St. s. Osage 4,867 LKJS, St. s. Pasadena 6,002 LJMR, St. s. Princess Matoka 10,492 LHIS, St. s. Rajah 2,023 LGCV, St. s. Rappahannock 6,478 LJVP, St. s. Redondo 4,113 LHIM, St. s. Sachem 3,241 |
| Union S. S. Co., Mills Bldg., San Francisco, Cal.: KQOT, St. s. Argyll 2,953 LFCW, St. s. Coalinga 7,318 KSVF, St. s. Coalinga 4,560 KMFJ, St. s. Washenaw 2,896 | United States Shipping Board, 321 Customhouse, New York, N. Y.: LHKS, St. s. Amphion 1,598 LHVN, St. s. Apelles 8,298 LHJP, St. s. Areadda 5,453 LHCQ, St. s. Armenta 5,493 LHMQ, St. s. Artemis 8,413 LHCS, St. s. Ascunoy 4,965 LPTK, St. s. B. H. L. Am 2,674 LHGR, St. s. B. H. L. Am 6,599 KPHR, Sch. H. H. L. Am 1,156 LJFM, St. s. Briton 2,318 KSNF, St. s. Cicca 1,614 LHKT, St. s. Clara 3,031 LHSM, St. s. Coosa 1,969 LHGM, St. s. Deepwater 7,610 LHGG, St. s. Dora 7,037 LHKV, St. s. Erny 6,515 LKPG, St. s. F. P. Jones 1,599 LJHP, St. s. Hercules 11,440 LHJT, St. s. Ida 4,730 LJGK, St. s. Ida 5,010 LHCR, St. s. Ida 3,001 LHJK, St. s. Ida 4,430 LHWL, St. s. Ida Champion 2,010 LJTB, St. s. Ida City 2,485 LJGP, St. s. Ida City 1,077 LHIC, St. s. Ida City 2,306 LJED, St. s. Ida City 1,918 LJGD, St. s. Ida City 1,918 LJFR, St. s. Ida City 2,486 LJHL, St. s. Ida City 2,080 LJPS, St. s. Ida City 2,361 LJFY, St. s. Ida City 2,010 LJCS, St. s. Ida City 2,121 LJVV, St. s. Ida City 2,124 LJHD, St. s. Ida City 2,003 LJRD, St. s. Ida City 2,534 LJIC, St. s. Ida City 2,028 LHWT, St. s. Ida City 1,977 LJPC, St. s. Ida City 2,016 LJEM, St. s. Ida City 1,977 LJIC, St. s. Ida City 3,819 LJWV, St. s. Ida City 2,003 LJCS, St. s. Ida City 1,918 LJHD, St. s. Ida City 2,080 LJMR, St. s. Ida City 6,714 LJWV, St. s. Ida City 1,899 | United States Shipping Board, 130 South st., Philadelphia, Pa.: LMBJ, St. s. Absecon 3,372 LKSF, St. s. Avondale 5,731 LJQT, St. s. Broad Arrow 7,795 LJQO, St. s. Chestnut Hill 4,935 LKNT, St. s. John M. Connolly 4,939 LKVT, St. s. Lancaster 7,699 LMBK, St. s. Mineola 2,570 LKJM, St. s. Orizaba 7,652 LKMN, St. s. Overbrook 5,724 LKJN, St. s. Radnor 7,699 LJWB, St. s. Sawalls Point 5,431 LJVK, St. s. Siboney 7,652 LKQW, St. s. Tuckahoe 3,372 | United States Shipping Board, Wilmington, Del.: LJLP, St. s. Delaware 2,873 LJWR, St. s. Delaware 2,873 LJWH, St. s. Delaware 2,873 LJPW, St. s. Delaware 2,585 LJWV, St. s. Delaware 2,873 LKSH, St. s. Delaware 2,585 | United States Shipping Board, Lexington Bldg., Baltimore, Md.: LKPV, St. s. Annetto 8,301 LKRQ, St. s. Cape Henry 4,992 LKWD, St. s. Cape Roman 4,992 LJQN, St. s. Elmor 4,295 LJMC, St. s. Hattens 4,010 LKMD, St. s. Luella 4,152 LJHC, St. s. William Isom 3,321 | United States Shipping Board, 1319 F St., Washington, D. C.: LJNQ, Shp. Muscota 2,660 | United States Shipping Board, Newport News, Va.: LKVT, St. s. H. M. Flagler 8,207 | United States Shipping Board, New York, N. Y.: LJQM, St. s. North No. 29 1,267 LJWH, St. s. North No. 30 1,261 | United States Shipping Board, Houston, Tex.: LKTN, St. s. Nacogdoches | | | | | | | | |

NAMES, ALPHABETICALLY ARRANGED, AND POST-OFFICE ADDRESSES OF MANAGING OWNERS OF TWO OR MORE MERCHANT VESSELS HAVING SIGNAL LETTERS, WITH RIGS, NAMES, AND GROSS TONNAGES OF VESSELS—Continued.

| | | | | | | | |
|--|--------|--|--------|---|---|--|-----|
| United States Shipping Board— Continued. | | United States Shipping Board— Continued. | | Wallace, Everett W., <i>Machias, Me.:</i> | | White, R. B., <i>Salisbury, Md.:</i> | |
| LHTD, St. s. Seneca..... | 5, 672 | LKMH, St. s. Ossineko..... | 5, 677 | JVHS, Sch. Charles L. Jeffrey.. | 348 | JFWS, Sch. Ida O. Robinson | 131 |
| LHRQ, St. s. Tacony..... | 1, 962 | LJPF, St. s. Sacramento..... | 4, 856 | KDLH, Sch. Mattie J. Alles..... | 229 | JRQJ, Sch. L. L. Williams | 100 |
| LJNB, St. s. Tippecanoe..... | 6, 187 | LJNQ, St. s. Seattle..... | 5, 561 | LKWN, Sch. Sutherland..... | 4, 855 | LJCH, Sch. Charles H. White | 754 |
| LHTB, St. s. Tunica..... | 4, 974 | LKWV, St. s. Vittorio Emmanu- | 4, 855 | Wasson, Harold M., | | | |
| LHSW, St. s. Wachusett..... | 4, 336 | elo III..... | 4, 855 | <i>Buckport, Me.</i> | | | |
| LHVF, St. s. Watauga..... | 1, 694 | LJDB, St. s. Wacouta..... | 3, 135 | KQRC, Sch. Elizabeth N..... | 138 | White, Wm., | |
| LHWD, St. s. Wilhelm Jebsen.. | 7, 204 | LKTB, St. s. West Alsek..... | 5, 573 | KPFT, Sch. T. M. Nicholson... 128 | <i>2950 Washington st.,</i> | | |
| LKNM, St. s. Yellowstone..... | 6, 171 | LMBO, St. s. West Apaum..... | 5, 573 | <i>Roxbury, Mass.:</i> | | | |
| LJFT, St. s. Yosemite..... | 6, 149 | LJHP, St. s. West Arrow..... | 5, 852 | JWQP, Sch. Ella Chilton..... | 108 | <i>1170 D. Sch. Orozimbo..... 117</i> | |
| United States Shipping Board, | | LKPM, St. s. Westboro..... | 5, 739 | JNCF, Sch. Sallie E. Ludlam... 237 | <i>JNQF, Sch. Sallie E. Ludlam... 237</i> | | |
| <i>Marshfield, Oreg.:</i> | | LKRQ, St. s. West Bridge..... | 5, 818 | White Oak Transportation Co., | | | |
| LMBF, St. s. Quidnole..... | 3, 019 | LKRN, St. s. West Durfee..... | 5, 924 | <i>165</i> | | | |
| LKRF, St. s. North Bend..... | 3, 024 | LJWE, St. s. West Eagle..... | 6, 114 | KHFF, St. s. Bay State..... | 1, 245 | <i>117</i> | |
| United States Shipping Board, | | LKQR, St. s. West Llanga..... | 6, 222 | KJFS, St. s. Bay View..... | 1, 309 | <i>1, 309</i> | |
| <i>Portland, Oreg.:</i> | | LJDN, St. s. Western Front..... | 6, 742 | Whitney & Bodden Shipping Co. | | | |
| LKWT, St. s. Diloxi..... | 3, 021 | LJVC, St. s. Western King..... | 6, 659 | <i>(Inc.)</i> | | | |
| LHJK, Bk. Monongahela..... | 2, 782 | LKPN, St. s. Western Queen..... | 6, 833 | <i>322 City Bank Bldg.,</i> | | | |
| LHJF, Bk. Moshulu..... | 3, 110 | LKRM, St. s. Westmount..... | 6, 584 | <i>Mobile, Ala.:</i> | | | |
| LJWH, St. s. Point Arena..... | 2, 117 | LJWP, St. s. Westover..... | 6, 760 | <i>810</i> | | | |
| LMBH, St. s. Point Bonita..... | 2, 075 | LJSQ, St. s. Westwood..... | 5, 612 | <i>680</i> | | | |
| LMBW, St. s. Point Lobos..... | 2, 670 | LJSP, St. s. Westlake..... | 5, 852 | <i>640</i> | | | |
| LJSB, St. s. Point Loma..... | 2, 119 | LJQP, St. s. Westerly..... | 5, 015 | <i>237</i> | | | |
| LKTH, St. s. Wasco..... | 3, 011 | LJPN, St. s. Westerner..... | 6, 690 | Western Mercantile Marine Corp., | | | |
| LJVG, St. s. Westbrook..... | 6, 748 | LKWC, St. s. Western Sea..... | 6, 813 | <i>110 Market st.,</i> | | | |
| LJTB, St. s. Westchester..... | 6, 725 | LJRM, St. s. Westfield..... | 5, 690 | <i>San Francisco, Cal.:</i> | | | |
| LMBR, St. s. Western Chief..... | 6, 369 | LJMT, St. s. West Haven..... | 5, 699 | <i>KWHIP, St. s. Charles Christen-</i> | | | |
| LKSI, St. s. Western City..... | 6, 828 | LJPB, St. s. West Point..... | 5, 670 | <i>son..... 839</i> | | | |
| LKVN, St. s. Western Ocean..... | 6, 869 | United States Steel Products Co., | | <i>LJHW, St. s. Robert C. Sudden. 1,363</i> | | | |
| LKSM, St. s. Western Wave..... | 6, 832 | <i>30 Church st.,</i> | | Westmoreland Coal Co., | | | |
| LKNC, St. s. Westgate..... | 5, 799 | <i>New York, N. Y.:</i> | | <i>224 South 5th st.,</i> | | | |
| LKNG, St. s. West Grove..... | 5, 815 | L DPR, St. s. Bantu..... | 4, 229 | <i>Philadelphia, Pa.:</i> | | | |
| LKRB, St. s. Westhampton..... | 5, 832 | LDPW, St. s. Buenaventura..... | 4, 870 | <i>KTIB, *Sch. Charles F. Pritch-</i> | | | |
| LKRO, St. s. West Indian..... | 5, 828 | LDQB, St. s. Charlton Hall..... | 4, 749 | <i>ard..... 801</i> | | | |
| LKMP, St. s. Westshore..... | 5, 831 | LDQC, St. s. Craster Hall..... | 4, 319 | <i>KPQM, *Sch. Elk Garden..... 817</i> | | | |
| LJQW, St. s. Westward Ho..... | 5, 814 | LDPS, St. s. Crofton Hall..... | 5, 773 | <i>KTLS, *Sch. George R. Stetson. 675</i> | | | |
| LJPM, St. s. West Wind..... | 5, 914 | LDQF, St. s. Howick Hall..... | 5, 096 | <i>KTGD, *Sch. Horace A. Allyn. 859</i> | | | |
| LJMP, St. s. Westland..... | 5, 832 | LDPN, St. s. Santa Rosalia..... | 5, 409 | <i>IOWT, *Sch. Irwin..... 1,304</i> | | | |
| United States Shipping Board, | | LDPV, St. s. Saint Francis..... | 5, 102 | <i>I.FRO, *Sch. Larimer..... 1,584</i> | | | |
| <i>Securities Bldg.,</i> | | United States Whaling Co., | | <i>I.HKP, Sch. Manor..... 1,603</i> | | | |
| <i>Seattle, Wash.:</i> | | <i>Ketchikan, Alaska.:</i> | | <i>I.JPQ, *Sch. Osceola..... 1,621</i> | | | |
| LJQR, St. s. Absaroka..... | 5, 598 | LCGH, St. s. Star 1..... | 196 | <i>I.DQM, *Sch. Penn..... 1,819</i> | | | |
| LHFO, St. s. Andalusia..... | 5, 593 | LCIR, St. s. Star No. 2..... | 143 | <i>I.GFV, *Sch. Westmoreland... 1,593</i> | | | |
| LHJO, Shp. Arapahoo..... | 2, 163 | LCIS, St. s. Star No. 3..... | 143 | Whitcomb, Haynes & Co., | | | |
| LJFO, St. s. Boston..... | 2, 537 | Vacuum Oil Co., | | <i>Ellsworth, Me.:</i> | | | |
| LKMQ, St. s. Bremerton..... | 4, 836 | <i>81 Broadway,</i> | | <i>KMHD, Sch. Henrietta A.</i> | | | |
| LJVB, St. s. Canoga..... | 5, 575 | <i>New York, N. Y.:</i> | | <i>Whitney..... 217</i> | | | |
| LHJO, Bk. Chillicothe..... | 1, 802 | LQJK, Ga. s. Bramell Point.... | 3, 250 | <i>JKBC, Sch. Lavolta..... 204</i> | | | |
| LKVV, St. s. Eastern Sun..... | 5, 851 | LFBK, St. s. Gargoyle..... | 4, 433 | <i>JMBC, Sch. Nellie Grant..... 139</i> | | | |
| LJDN, St. s. Indiana..... | 5, 742 | LHNF, St. s. Ocean..... | 2, 783 | White, Everett I., | | | |
| LHSP, St. s. Jeannette Skinner. | 5, 715 | LQJM, St. s. Paulsboro..... | 6, 945 | <i>Machias, Me.:</i> | | | |
| | | | | <i>JFBV, Sch. Alaska..... 173</i> | | | |
| | | | | <i>JQQP, Sch. Rhoda Holmes..... 375</i> | | | |

VESSELS OF THE ENGINEER DEPARTMENT, UNITED STATES ARMY, HAVING SIGNAL LETTERS.

[Steel vessels in SMALL CAPITALS, Iron in *italics*, wood in roman.]

| Signal letters. | Rig. | Name. | Displacement. | When built. | Where built. | Where employed. | Complement. | |
|-----------------|---------------|------------|---------------|-------------|---------------------|--------------------------|-------------|------|
| | | | | | | | Officers. | Men. |
| GWMB | Hopper dredge | Charleston | 517 | 1891 | Brooklyn, N. Y. | Mobile, Ala. | 6 | 21 |
| GWMC | do | Sumter | | 1904 | Petersburg, Va. | Charleston, S. C. | 6 | 34 |
| GWMD | do | Winyah Bay | 466 | 1898 | Wilmington, Del. | Charleston Harbor, S. C. | 4 | 20 |
| GWMF | do | Clatsop | 1,100 | 1908 | Nowport News, Va. | Portland, Oreg. | 8 | 30 |
| GWMI | Gas launch | Wah-Ta-Wah | | 1910 | Greenport, N. Y. | New York, N. Y. | 2 | 2 |
| GWMJ | Hopper dredge | Cumberland | 1,005 | 1902 | Belfast, Me. | Savannah, Ga. | 7 | 29 |
| GWMK | do | Savannah | 1,401 | 1904 | Sparrows Point, Md. | do | 7 | 29 |

LIST OF VESSELS OF THE COAST AND GEODETIC SURVEY, ARRANGED ACCORDING TO SIGNAL LETTERS.

[Steel vessels in SMALL CAPITALS, composite in *italics*, wood in roman.]

STEAM VESSELS.

| Signal letters. | Rig. | Name. | Displacement. | Tonnage. | | Register length. | Register breadth. | Draft. | Indicated horse-power. | Speed. | Coal capacity. | When built. | Where built. | Complement. | | Where employed. |
|-----------------|--------|--------------|---------------|----------|------|------------------|-------------------|--------|------------------------|--------|----------------|-------------------|-----------------------|-------------|---------|--------------------|
| | | | | Gross. | Net. | | | | | | | | | Officers. | Men. | |
| GVWB | St. s. | Cosmos | | 25 | 52.5 | 12.0 | 4.0 | 55 | 7.0 | 5 | 1887 | Mare Island, Cal. | 3 | 6 | Alaska. | |
| GVWC | St. s. | 1 PATHFINDER | 875 | 630 | 469 | 168.0 | 33.0 | 13.0 | 840 | 12.0 | 240 | 1899 | Elizabeth, N. J. | 15 | 70 | Pacific coast. |
| GVWD | St. s. | Taku | | 64 | 25 | 70.0 | 10.5 | 5.5 | | 6.0 | 14 | 1898 | San Francisco, Cal. | 4 | 13 | Alaska. |
| GVWF | St. s. | Yukon | | 38 | 25 | 75.0 | 15.7 | 5.0 | 100 | 7.5 | 10 | 1898 | New York, N. Y. | 4 | 13 | Do. |
| GVWH | St. s. | Hydrographer | 140 | 110 | 79 | 101.0 | 19.5 | 6.8 | 250 | 10.0 | 22 | 1901 | Port Jefferson, N. Y. | 5 | 18 | Atlantic and Gulf. |
| GVWK | St. s. | 2 FATHOMER | 550 | 431 | | 144.0 | 25.0 | 9.5 | 400 | 10.0 | 95 | 1904 | Hongkong | 7 | 41 | Philippines. |
| GVWL | St. s. | Research | 95 | 95 | 62 | 94.0 | 15.0 | 8.2 | 48 | 9.0 | 45 | 1898 | do | 4 | 23 | Do. |
| MCLF | St. s. | Marinduque | 345 | 411 | 197 | 132.0 | 23.0 | 10.2 | 300 | 8.0 | 75 | 1901 | Uraga, Japan | 6 | 37 | Do. |
| MCLT | St. s. | Romblon | 345 | 411 | 198 | 132.0 | 23.0 | 10.2 | 300 | 8.0 | 75 | 1901 | do | 6 | 37 | Do. |

SAILING VESSEL.

| | | | | | | | | | | | | | | | | |
|------|-------|-----------|--|-----|----|------|------|-----|--|--|--|------|----------------|---|----|--------------------|
| GVTR | Sail. | Matchless | | 118 | 94 | 91.0 | 25.0 | 7.6 | | | | 1859 | Key West, Fla. | 6 | 18 | Atlantic and Gulf. |
|------|-------|-----------|--|-----|----|------|------|-----|--|--|--|------|----------------|---|----|--------------------|

1 Pathfinder wireless call NLJ.

2 A. S. signal letter "MCQP" by Philippine Customs Service.

3 U. S. signal letter "MCQ" by the Philippine Islands and assigned for the use of the Coast and Geodetic Survey.

4 Assigned signal letters "MCQN" by Philippine Customs Service.

NOTE.—The Bache, Patterson, Explorer, Isis, and Surveyor have been taken over by the Navy Department.

LIST OF VESSELS OF THE BUREAU OF FISHERIES, ARRANGED ACCORDING TO SIGNAL LETTERS.

[Iron vessel in *italics*, wood in roman.]

| Signal letters. | Rig. | Name. | Gross tonnage. | Net tonnage. | Length. | Breadth. | Depth. | When built. | Where built. | Complement. | |
|-----------------|---------------|------------------------------|----------------|--------------|----------------------|----------------------|---------------------|-------------|------------------------|-------------|-------|
| | | | | | | | | | | Offic-ers. | Men. |
| GVQL | Steamer | Osprey | 40 | 23 | <i>Feet.</i> 72.0 | <i>Feet.</i> 17.3 | <i>Feet.</i> 6.0 | 1895 | San Francisco, Cal.... | 2 | 4 |
| GVQM |do..... | Roosevelt ¹ | 654 | 445 | 161.0 | 35.6 | 16.9 | 1905 | Bucksport, Me..... | 6 | 22 |
| GVQK |do..... | Shearwater | 95 | 63 | 85.0 | 18.0 | 8.5 | 1909 | Ferrysburg, Mich..... | | |

¹ Formerly St. s. Roosevelt (202120).

NOTE.—The Albatross, Fish Hawk, Halcyon, and Phalarope have been taken over by the Navy Department.

LIST OF VESSELS OF THE BUREAU OF NAVIGATION, DEPARTMENT OF COMMERCE, ARRANGED ACCORDING TO SIGNAL LETTERS.











| Signal letters. | Rig. | Name. | Gross tonnage. | Net tonnage. | Length. | Breadth. | Depth. | When built. | Where built. | Complement. | |
|-----------------|--------------|----------------|----------------|--------------|----------------------|----------------------|---------------------|-------------|----------------------|-------------|------|
| | | | | | | | | | | Offic-ers. | Men. |
| GVBF | Ga. s. | Dixie | 52 | 35 | <i>Feet.</i> 86.4 | <i>Feet.</i> 13.6 | <i>Feet.</i> 9.7 | 1906 | Bayonne, N. J. | 2 | 6 |
| GVTK |do..... | Kilkenny | 52 | 45 | 79.4 | 14.4 | 6.6 | 1909 | New York, N. Y. | 1 | 6 |
| GVBD |do..... | Tarragon | 20 | 17 | 52.0 | 13.2 | 4.2 | 1907 | Bayport, N. Y. | 2 | 3 |













NOTE.—The Dixie has been taken over by the Navy Department.













SPECIAL DISTANT SIGNALS.




Made by a single hoist followed by the STOP signal. Arranged numerically for reading off a signal.

THESE SIGNALS MAY BE MADE BY THE SEMAPHORE, BY CONES, BALLS, AND DRUMS, OR BY SQUARE FLAGS, BALLS, PENNANTS, AND WHEFTS.





| SIGNAL. | MEANING. | |
|---|----------|---|
|  | 2 | "Preparative," "Answering," or, "Stop," after each complete signal. |
|  | 1 2 | Aground; want immediate assistance. |
|  | 2 1 | Fire, or, Leak; want immediate assistance. |
|  | 2 2 | Annul the whole signal. |
|  | 2 3 | You are running into danger, or, Your course is dangerous. |
|  | 2 4 | Want water immediately. |
|  | 3 2 | Short of provisions; starving. |
|  | 4 2 | Annul the last hoist; I will repeat it. |
|  | 1 1 2 | I am on fire. |
|  | 1 2 1 | I am aground. |

| SPECIAL DISTANT SIGNALS, ARRANGED NUMERICALLY. | | |
|---|-------|--|
| SIGNAL. | | MEANING. |
|  | 1 2 2 | Yes, <i>or</i> , Affirmative. |
|  | 1 2 3 | No, <i>or</i> , Negative. |
|  | 1 2 4 | Send lifeboat. |
|  | 1 3 2 | Do not abandon the vessel. |
|  | 1 4 2 | Do not abandon the vessel until the tide has ebbed. |
|  | 2 1 1 | Assistance is coming. |
|  | 2 1 2 | Landing is impossible. |
|  | 2 1 3 | Bar, <i>or</i> , Entrance is dangerous. |
|  | 2 1 4 | Ship disabled; will you assist me into port? |
|  | 2 2 1 | Want a pilot. |
|  | 2 2 3 | Want a tug; can I obtain one? |
|  | 2 2 4 | Asks the name of ship (<i>or</i> , signal station) in sight, <i>or</i> , Show your distinguishing signal. |

| SPECIAL DISTANT SIGNALS, ARRANGED NUMERICALLY. | | |
|---|-------|---|
| SIGNAL. | | MEANING. |
|  | 2 3 1 | Show your ensign. |
|  | 2 3 2 | Have you any dispatches (message, orders, or, telegrams) for me? |
|  | 2 3 3 | Stop, Bring-to, or, Come nearer; I have something important to communicate. |
|  | 2 3 4 | Repeat signal, or hoist it in a more conspicuous position. |
|  | 2 4 1 | Can not distinguish your flags; come nearer, or make Distant Signals. |
|  | 2 4 2 | Weigh, Cut, or, Slip; wait for nothing; get an offing. |
|  | 2 4 3 | Cyclone, Hurricane, or, Typhoon expected. |
|  | 3 1 2 | Is war declared? or, Has war commenced? |
|  | 3 2 1 | War is declared, or, War has commenced. |
|  | 3 2 2 | Beware of torpedoes; channel is mined. |
|  | 3 2 3 | Beware of torpedo boats. |
|  | 3 2 4 | Enemy is in sight. |

| SPECIAL DISTANT SIGNALS, ARRANGED NUMERICALLY. | | |
|---|-------|---|
| SIGNAL. | | MEANING. |
|  | 3 3 2 | Enemy is closing with you, <i>or</i> , You are closing with the enemy. |
|  | 3 4 2 | Keep a good look-out, as it is reported that enemy's men-of-war are going about disguised as merchantmen. |
|  | 4 1 2 | Proceed on your voyage. |

THE FOLLOWING DISTANT SIGNALS MADE WITH FLAG AND BALL, OR PENNANT AND BALL, HAVE THE SPECIAL SIGNIFICATION INDICATED BENEATH THEM.

| | | | |
|---|---|--|---|
|  |  |  |  |
| You are running into danger. | Fire, <i>or</i> , Leak; want immediate assistance. | Short of provisions. Starving. | Aground; want immediate assistance. |

SEMAPHORES.

There are many semaphores established on the French, Italian, Portuguese, and some on the Spanish and Austrian coasts, where only the international Code of Signals is now used. Where practicable these semaphores have means of communicating by telegraph with each other and with the chief metropolitan lines and foreign stations.

Passing ships are able to exchange communication with the semaphores, and when required their messages are forwarded to their destination according to the fixed tariff. On the coasts of Great Britain there are signal stations which offer the same facilities to passing vessels.

BOAT SIGNALS.

The Symbols for Boat Signals are—

1. Two *square* flags, or handkerchiefs, or pieces of cloth.

2. Two long strips of cloth, or parts of a plank, or pieces of wood longer than broad.

3. Two balls or hats, or round bundles, or buckets.

With these any of the Distance Signals can be made—holding the Symbol at arm's length; and the Signal is to be *made from right to left* and *read from left to right*, thus:



Equivalent to Ball above Pennant, or, "You are running into danger."

In making Boat Signals it is important to use only the proper means to attract attention, and to avoid those that may occasion confusion or misinterpretation.

DISTRESS SIGNALS.

(SEE ARTICLE 31 OF INTERNATIONAL RULES.)

When a vessel is in distress and requires assistance from other vessels or from the shore the following shall be the signals to be used or displayed by her, either together or separately, namely:

In the daytime—

- (1) A gun or other explosive signal fired at intervals of about a minute.
- (2) The International Code signal of distress indicated by NC.
- (3) The distant signal, consisting of a square flag, having either above or below it a ball or anything resembling a ball.
- (4) A continuous sounding with any fog-signal apparatus.

At night—

- (1) A gun or other explosive signal fired at intervals of about a minute.
- (2) Flames on the vessel (as from a burning tar barrel, oil barrel, and so forth).
- (3) Rockets or shells throwing stars of any color or description, fired one at a time, at short intervals.
- (4) A continuous sounding with any fog-signal apparatus.

LIST OF WEATHER BUREAU STATIONS AND STORM-WARNING DISPLAY STATIONS ON
THE U. S. SEACOAST TELEGRAPH LINES.

ATLANTIC COAST.

Narragansett Pier, Rhode Island.
Block Island, Rhode Island.
Norfolk, Virginia.
Cape Henry, Virginia.

Manteo, North Carolina.
Hatteras, North Carolina.
Key West, Florida.
Sand Key, Florida.

PACIFIC COAST.

Tatoosh Island, Washington.
Neah Bay, Washington.
Clallam Bay, Washington.
Pysht, Washington.
Twin, Washington.

Port Angeles, Washington.
North Head, Washington.
Point Reyes Light, California.
San Francisco, California.

LAKE SUPERIOR.

* Whitefish Point, Michigan.

LAKE HURON.

* Thunder Bay Island, Michigan.
* Middle Island, Michigan.

Alcona, Michigan.

LAKE MICHIGAN.

* St. James, Beaver Island, Michigan.
Sleeping Bear Point, Michigan.

* North Manitou Island, Michigan.
* South Manitou Island, Michigan.

Of the above stations the following are supplied with International Code Signals, and communication can be had therewith for the purpose of obtaining information concerning the approach of storms, weather conditions in general, and for the purpose of sending telegrams to points on commercial lines:

Cape Henry, Virginia.
Sand Key, Florida.
Tatoosh Island, Washington.

Port Angeles, Washington.
North Head, Washington.
Point Reyes Light, California.

Cape Henry, Va., and Sand Key, Fla., in addition, are equipped for communication by Morse Code, flashlight, by night.

Any message signaled by the International Code, as adopted or used by England, France, America, Denmark, Holland, Sweden, Norway, Russia, Greece, Italy, Spain, Portugal, and Brazil, received at these telegraphic signal stations, or by the Morse Code, flashlight, at night, at Cape Henry, Va., and Sand Key, Fla., will be transmitted and delivered to the address on payment at the station of the telegraphic charge. All messages received from or addressed to the War, Navy, Treasury, State, Interior, or other official departments at Washington, are telegraphed without charge over the Weather Bureau lines.

The Philadelphia Maritime Exchange at Delaware Breakwater, Del., is equipped for day and night communication with passing vessels. The International Code is used by day and the Morse Code, flashlight, by night. Messages to or from vessels will be forwarded to destination.

* Weather Bureau storm-warning display stations.

SMALL CRAFT, STORM, AND HURRICANE WARNINGS. DAY SIGNALS.



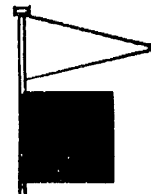
Northeast storm.



Southeast storm.



Southwest storm.



Northwest storm.



Hurricane, or whole gale.



Small craft.

NIGHT SIGNALS.¹

Northeast storm.



Southeast storm.



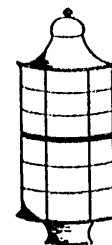
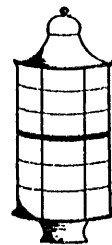
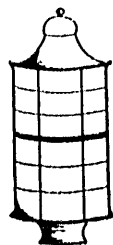
Southwest storm.



Northwest storm.



Hurricane, or whole gale.



¹ This system of *night* storm warnings is in use at present on the Great Lakes only. It is expected to become effective also on the Atlantic and Gulf coasts about Jan. 1, 1919. On the Atlantic, Gulf, and Pacific coasts the night warnings are indicated as follows: A *red* light indicates easterly winds and a *white* light below a *red* light, westerly winds.

EXPLANATION OF SMALL CRAFT, STORM, AND HURRICANE WARNINGS.¹

Small-craft warning.—A red pennant indicates that moderately strong winds that will interfere with the safe operation of small craft are expected. No night display of small-craft warnings is made.

Northeast storm warning.—A red pennant above a square red flag with black center displayed by day, or two red lanterns, one above the other, displayed by night, indicates the approach of a storm of marked violence with winds beginning from the northeast.

Southeast storm warning.—A red pennant below a square red flag with black center displayed by day, or one red lantern displayed by night, indicates the approach of a storm of marked violence with winds beginning from the southeast.

Southwest storm warning.—A white pennant below a square red flag with black center displayed by day, or a white lantern below a red lantern displayed by night, indicates the approach of a storm of marked violence with winds beginning from the southwest.

Northwest storm warning.—A white pennant above a square red flag with black center displayed by day, or a white lantern above a red lantern displayed by night, indicates the approach of a storm of marked violence with winds beginning from the northwest.

Hurricane, or whole-gale warning.—Two square flags, red with black centers, one above the other, displayed by day, or two red lanterns, with a white lantern between, displayed by night, indicate the approach of a tropical hurricane, or of one of the extremely severe and dangerous storms which occasionally move across the Great Lakes.

¹ The system of night warnings herein described is in use at present on the Great Lakes only. It is expected to become effective also on the Atlantic and Gulf coasts about Jan. 1, 1910. On the Atlantic, Gulf, and Pacific coasts the night warnings are indicated as follows: A red light indicates easterly winds and a white light below a red light, westerly winds.

WEATHER FORECAST FLAGS.

No. 1. White Flag.



Clear or fair weather.

No. 2. Blue Flag.



Rain or snow.

No. 3. White and Blue Flag.



Local rain or snow.

No. 4. Black Triangular Flag.



Temperature.

No. 5. White Flag with black square in center.



Cold wave.

Number 1, white flag, indicates clear or fair weather. Number 2, blue flag, indicates rain or snow. Number 3, white and blue flag (parallel bars of white and blue), indicates that local rains or showers will occur, and that the rainfall will not be general. Number 4, black triangular flag, always refers to temperature; when placed above numbers 1, 2, or 3 it indicates warmer weather; when placed below numbers 1, 2, or 3 it indicates colder weather; when not displayed, the indications are that the temperature will remain stationary, or that the change in temperature will be slight. Number 5, white flag, with black square in center, indicates the approach of a *sudden and decided* fall in temperature, and is displayed alone.

2. When displayed on poles the flags should be arranged to read downward; when displayed from horizontal supports a small streamer should be attached to indicate the point from which the flags are to be read.

RULES FOR MANEUVERING A VESSEL IN THE PRESENCE OF CYCLONIC STORMS.

[Pilot Chart, Hydrographic Office, U. S. Navy.]

NORTHERN HEMISPHERE.

Right or dangerous semicircle.—Steamers: Bring the wind on the starboard bow, make as much way as possible, and if obliged to heave to, do so head to sea. Sailing vessels: Keep close hauled on the starboard tack, make as much way as possible, and if obliged to heave to, do so on the starboard tack.

Left or navigable semicircle.—Steam and sailing vessels: Bring the wind on the starboard quarter, note the course and hold it. If obliged to heave to, steamers may do so stern to sea; sailing vessels on the port tack.

On the storm track, in front of center.—Steam and sailing vessels: Run for the left semicircle with wind on starboard quarter, and when in that semicircle maneuver as above.

On the storm track, in rear of center.—Avoid it by the best practicable route, having due regard for the storm's recurving to the northward and eastward.

SOUTHERN HEMISPHERE.

Left or dangerous semicircle.—Steamers: Bring the wind on the port bow, make as much way as possible, and if obliged to heave to, do so head to sea. Sailing vessels: Keep close hauled on the port tack, make as much way as possible, and if obliged to heave to, do so on the port tack.

Right or navigable semicircle.—Steam and sailing vessels: Bring the wind on the port quarter, note the course and hold it. If obliged to heave to, steamers may do so stern to sea; sailing vessels on the starboard tack.

On the storm track, in front of center.—Steam and sailing vessels: Run for right semicircle, with wind on port quarter, and when in that semicircle maneuver as above.

On the storm track, in rear of center.—Avoid it by the best practicable route, having due regard for the storm's recurving to the southward and eastward.

The above rules depend, of course, upon having sea room. In case land interferes, a vessel should heave to, as recommended for the semicircle in which she finds herself.