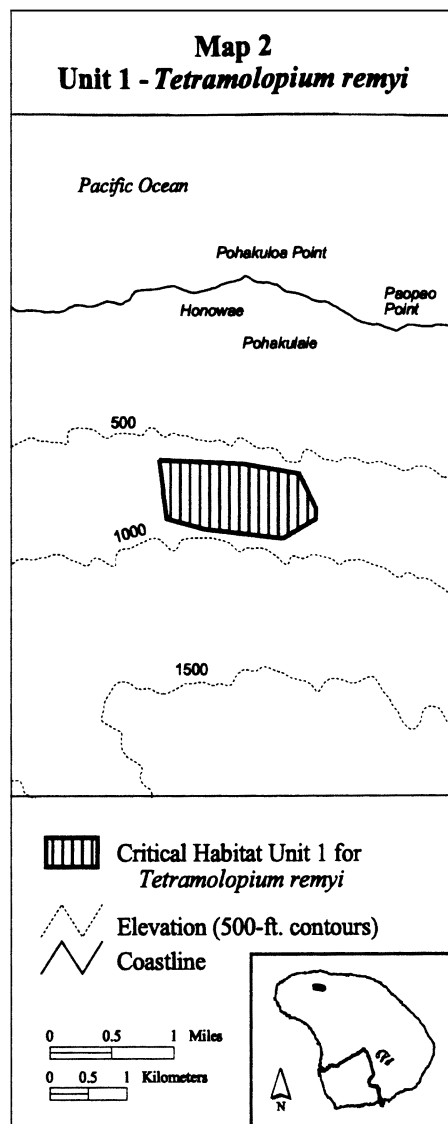


(ii) Lanai 1—*Tetramolopium remyi* (151 ha; 373 ac).

(A) Unit consists of the following nine boundary points: 708156, 2313405; 709229, 2313365; 709970, 2313244; 710178, 2312821; 710182, 2312686; 709754, 2312448; 708741, 2312566; 708241, 2312691; 708156, 2313405.

(B) Note: Map 2 follows:

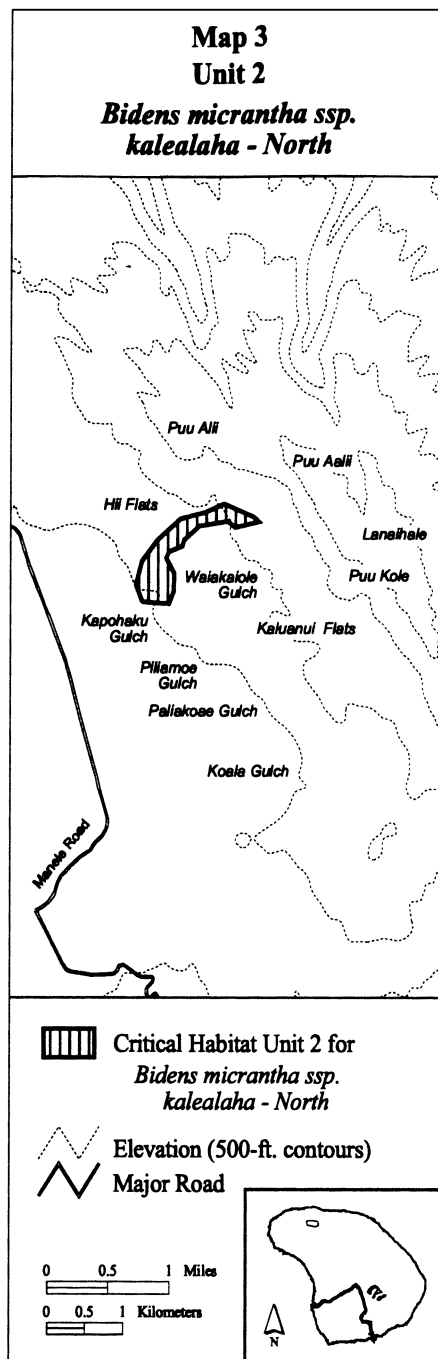


(iii) Lanai 2—*Bidens micrantha* ssp. *kalealaha*—North (53 ha; 131 ac)

(A) Unit consists of the following 20 boundary points: 718727, 2301883; 718642, 2302092; 718720, 2302377; 718928, 2302637; 719228, 2302896; 719550, 2302974; 719799, 2303078; 720193, 2302917; 720260, 2302858; 719948, 2302788; 719846, 2302865; 719474, 2302802; 719277, 2302635; 719253, 2302561; 719078, 2302494; 719042, 2302419; 719144, 2302231;

719136, 2302009; 719078, 2301859; 718727, 2301883.

(B) Note: Map 3 follows:

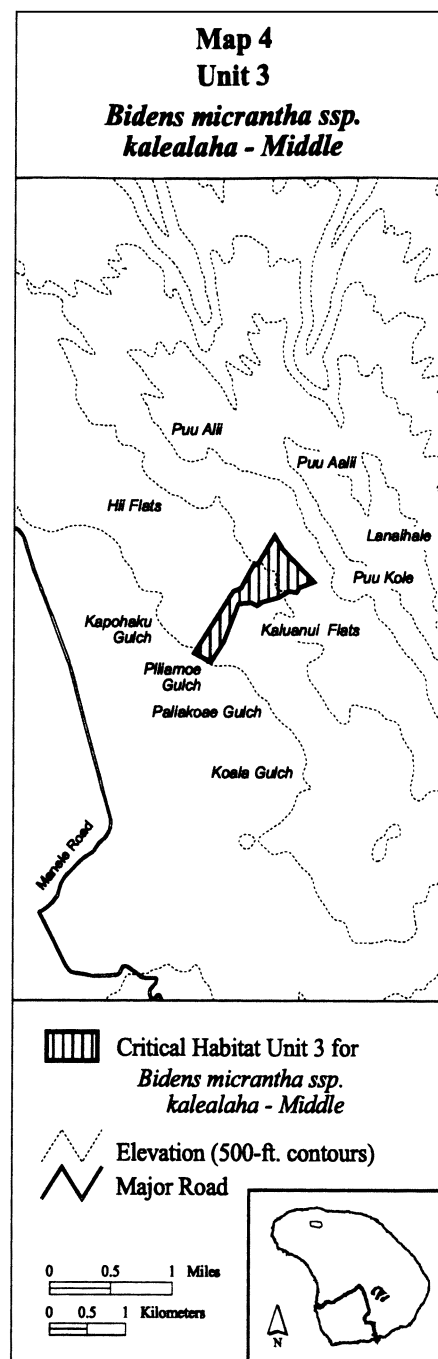


(iv) Lanai 3—*Bidens micrantha* ssp. *kalealaha*—Middle (60 ha; 148 ac)

(A) Unit consists of the following 19 boundary points: 719582, 2301162; 719361, 2301274; 719868, 2302031; 719968, 2302070; 720134, 2302344; 720198, 2302369; 720411, 2302710; 720524, 2302530; 720931, 2302147; 720741, 2302073; 720699, 2302012; 720600, 2302026; 720464, 2301954; 720259, 2301901; 720187, 2301857;

720106, 2301890; 719937, 2301876; 719749, 2301413; 719582, 2301162.

(B) Note: Map 4 follows:



(v) Lanai 4—*Bidens micrantha* ssp. *kalealaha*—South (48 ha; 118 ac)

(A) Unit consists of the following 11 boundary points: 721438, 2301740; 721647, 2301574; 720952, 2301142; 720824, 2300969; 720507, 2300707; 720411, 2300796; 720164, 2300917; 720513, 2301353; 721094, 2301439; 721161, 2301532; 721438, 2301740.

(B) Note: Map 5 follows: