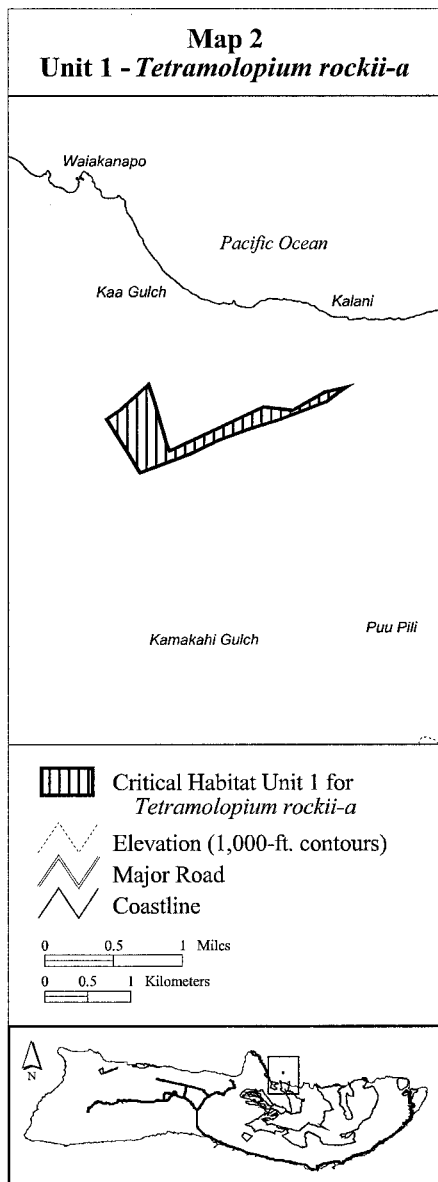


2344638; 689833, 2344699; return to starting point.

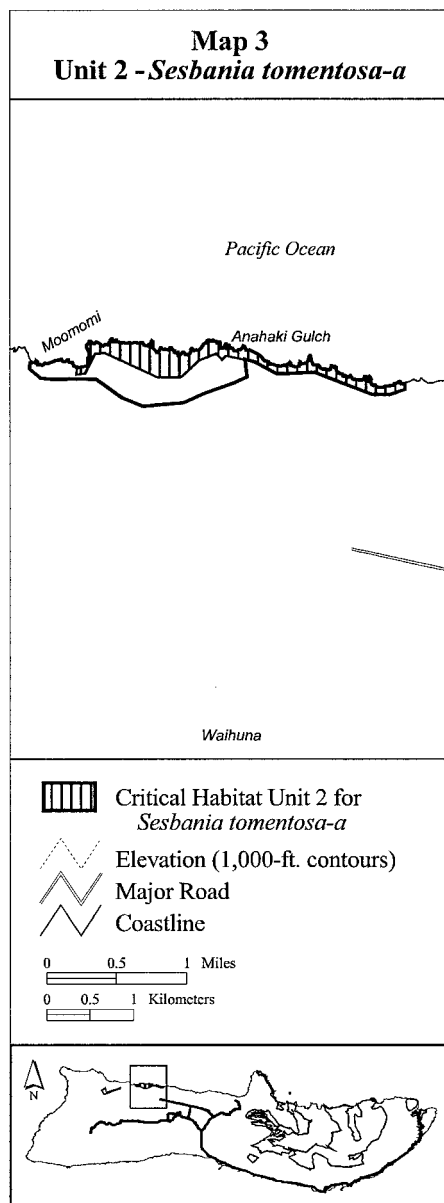
(ii) **Note:** Map 2 follows:



(3) Molokai 2—*Sesbania tomentosa*-a (58 ha; 143 ac)

(i) Unit consists of the following 16 boundary points and the intermediate coastline: Start at 696391, 2344805; 696219, 2344744; 696015, 2344744; 6953, 2345000; 694917, 2344983; 694654, 2345127; 694330, 2345195; 694288, 2345144; 694220, 2345221; 694024, 2345136; 693811, 2344940; 693548, 2344940; 692944, 2345229; 692833, 2345221; 692714, 2344991; 692614, 2344974; follow coastline and return to starting point.

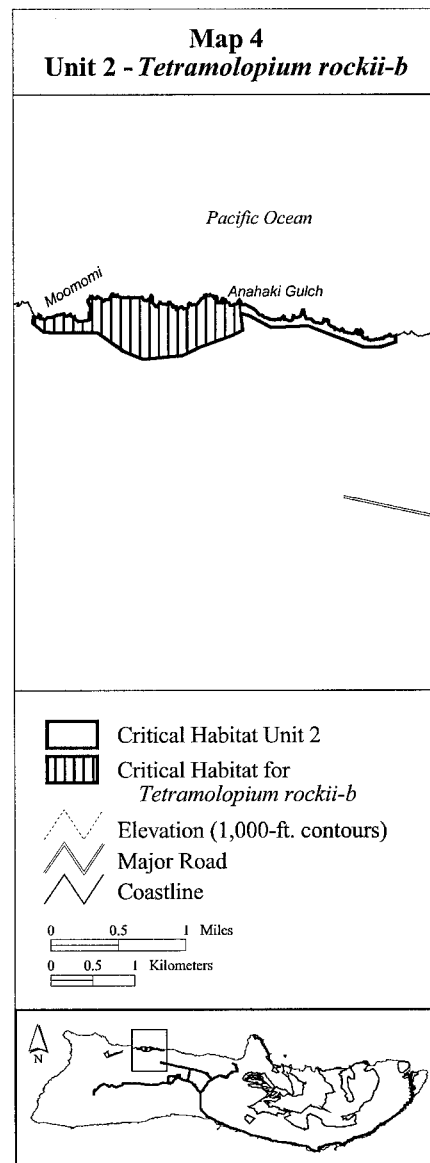
(ii) **Note:** Map 3 follows:



(4) Molokai 2—*Tetramolopium rockii*-b (112 ha; 278 ac)

(i) Unit consists of the following 13 boundary points and the intermediate coastline: Start at 694570, 2344946; 694440, 2344889; 694073, 2344750; 693846, 2344653; 693382, 2344612; 693146, 2344702; 692844, 2344921; 692641, 2344929; 692389, 2344922; 692389, 2344921; 692356, 2344921; 692201, 2344938; 692071, 2345043; follow coastline and return to starting point.

(ii) **Note:** Map 4 follows:



(5) Molokai 3—*Centaurium sebaeoides*-a (96 ha; 238 ac)

(i) Unit consists of the following 38 boundary points and the intermediate coastline: Start at 710676, 2347273; 712999, 2343399; 712824, 2343386; 712590, 2343678; 712603, 2343781; 712863, 2343820; 712941, 2343944; 712837, 2344106; 712792, 2344340; 712668, 2344541; 712526, 2344729; 712493, 2344936; 712337, 2345131; 712279, 2345365; 712214, 2345371; 712035, 2345519; 711799, 2345942; 711883, 2346053; 711827, 2346164; 711683, 2346195; 711618, 2346528; 711159, 2346569; 711092, 2346637; 710917, 2346701; 710858, 2346756; 710816, 2346864; 710811, 2346802; 710845, 2346718; 710832, 2346611; 710768, 2346591; 710734, 2346806; 710652, 2346855; 710629, 2346935; 710676, 2346982; 710788, 2347050; 710636, 2347297; 710642, 2347291;