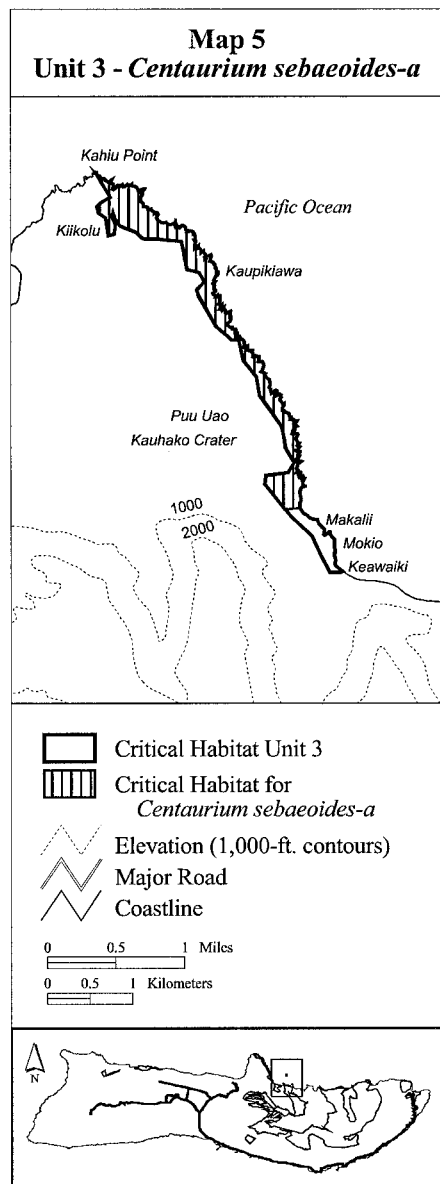


710661, 2347288; follow coastline and return to starting point.

(ii) **Note:** Map 5 follows:

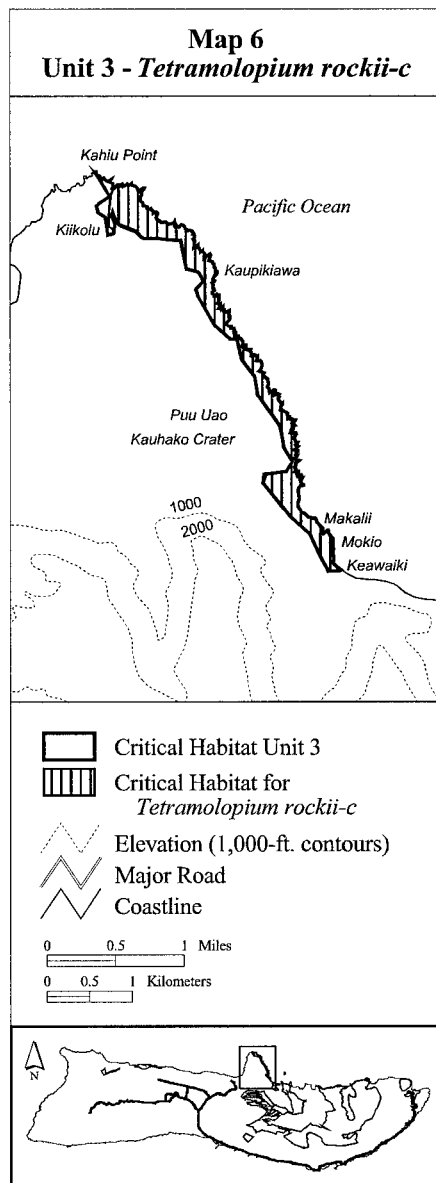


(6) Molokai 3—*Tetramolopium rockii-c* (106 ha; 260 ac)

(i) Unit consists of the following 34 boundary points and the intermediate coastline: Start at 713501, 2342654; 713473, 2342635; 713351, 2342635; 713245, 2342841; 713138, 2343077; 712902, 2343290; 712773, 2343465; 712591, 2343679; 712625, 2343781; 712863, 2343814; 712934, 2343924; 712831, 2344099; 712805, 2344327; 712526, 2344716; 712500, 2344936; 712337, 2345131; 712279, 2345365; 712208, 2345371; 712019, 2345540; 711819, 2345873; 711799, 2345962; 711883, 2346040; 711838, 2346156; 711689, 2346202; 711624, 2346539; 711169, 2346559; 711098, 2346649;

710890, 2346727; 710817, 2346864; 710810, 2346810; 710849, 2346706; 710832, 2346656; 710759, 2346712; 710802, 2347065; follow coastline and return to starting point.

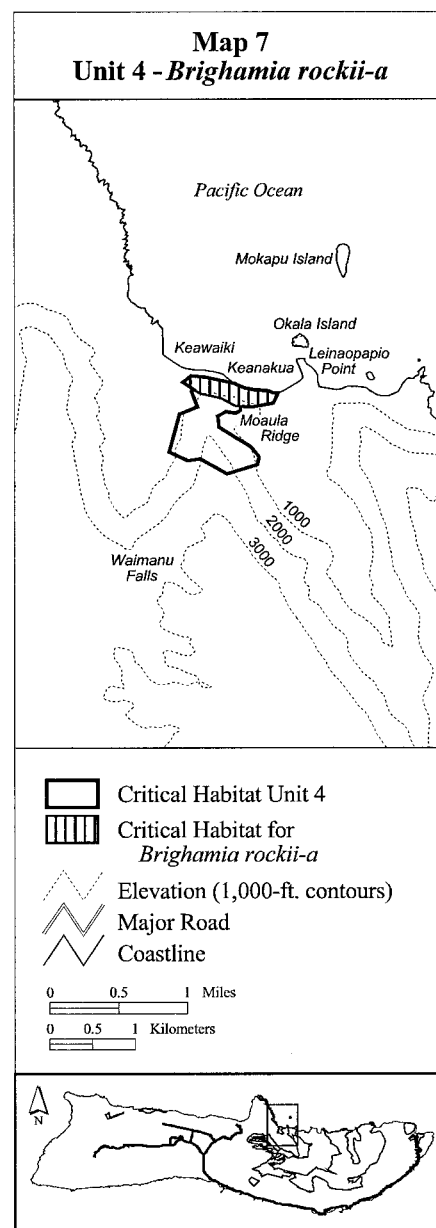
(ii) **Note:** Map 6 follows:



(7) Molokai 4—*Brighamia rockii-a* (20 ha; 51 ac)

(i) Unit consists of the following 9 boundary points and the intermediate coastline: Start at 714246, 2342381; 714703, 2342153; 714446, 2342101; 714255, 2342116; 714094, 2342204; 713837, 2342263; 713646, 2342395; 713740, 2342469; 713902, 2342456; follow coastline and return to starting point.

(ii) **Note:** Map 7 follows:



(8) Molokai 4—*Hibiscus arnottianus* ssp. *immaculatus-a* (56 ha; 139 ac)

(i) Unit consists of the following 20 boundary points: Start at 714313, 2342111; 714313, 2342061; 714263, 2342030; 714146, 2342049; 714053, 2341993; 714065, 2341869; 714443, 2341627; 714530, 2341522; 714511, 2341429; 714158, 2341318; 713848, 2341497; 713697, 2341473; 713483, 2341578; 713601, 2342024; 713813, 2342101; 713769, 2342222; 713769, 2342222; 713743, 2342284; 713786, 2342315; 713991, 2342266; return to starting point.

(ii) **Note:** Map 8 follows: