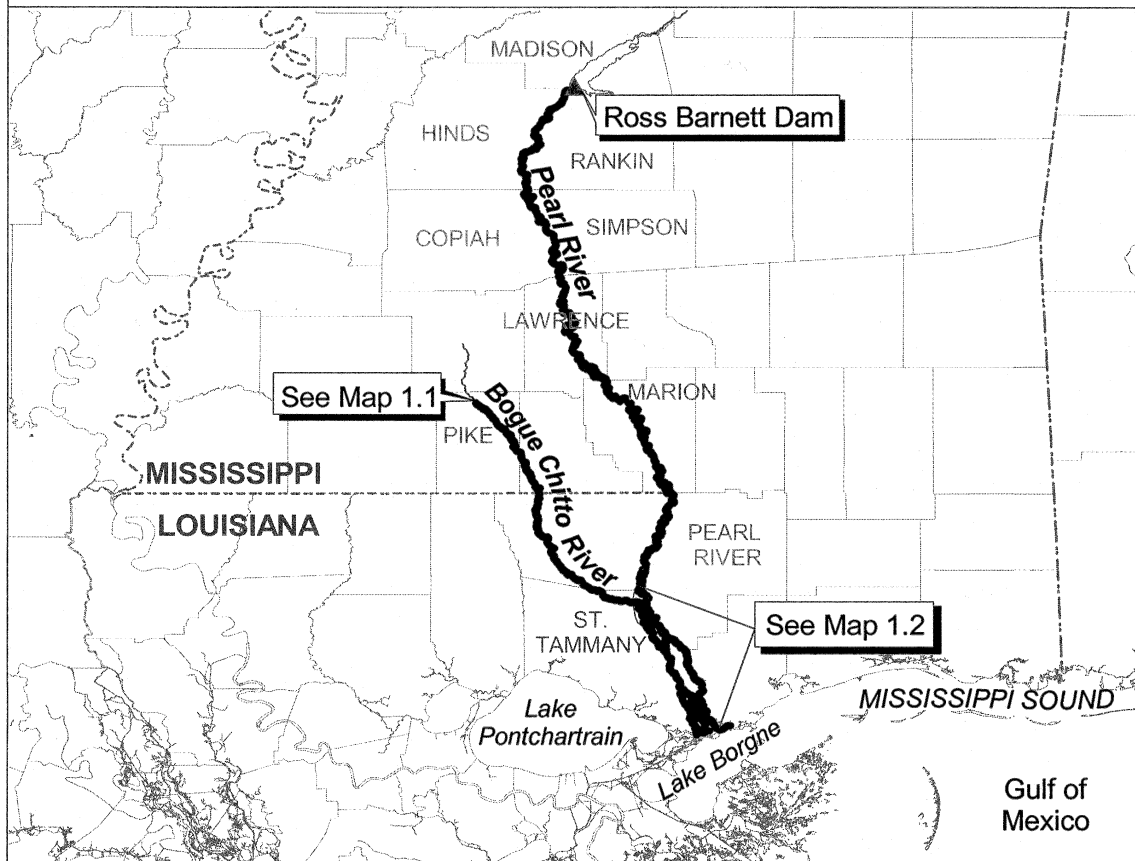








Unit 1 Pearl River Critical Habitat Unit



-  Critical Habitat
-  Rivers
-  State line
-  County line
-  Dam
-  Sill - See Map 1.2



30 0 30 60 Kilometers

30 0 30 60 Miles

This map is provided only for illustrative purposes of Gulf Sturgeon critical habitat. For the precise legal definition of critical habitat, please refer to the narrative unit descriptions.