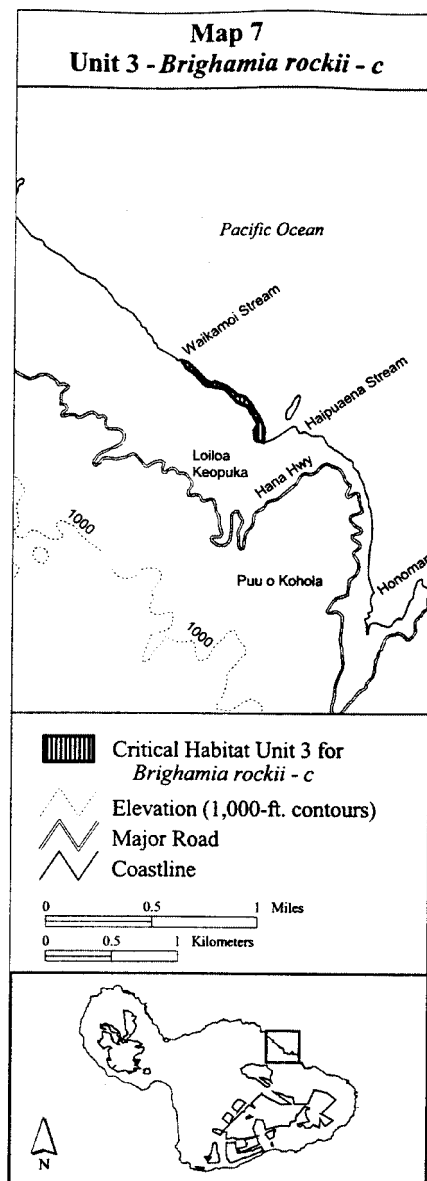


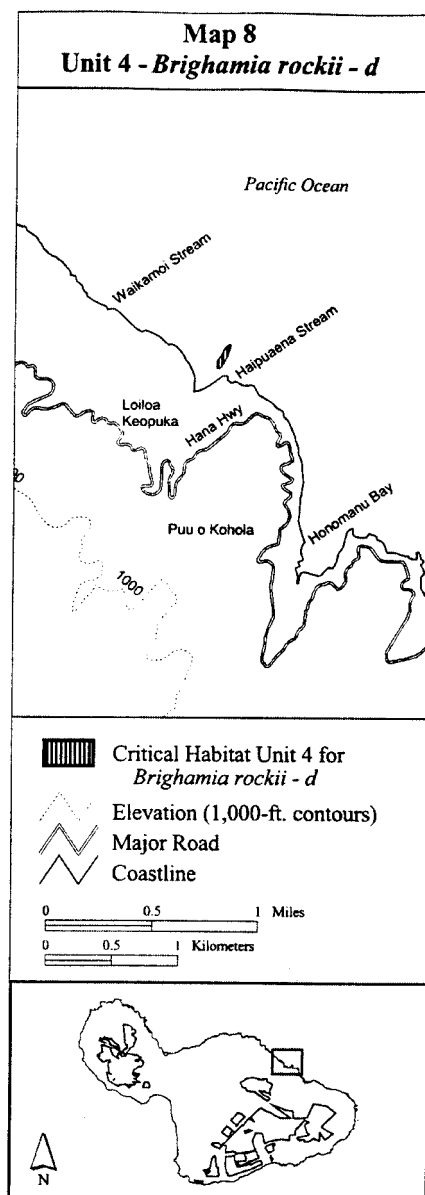
(B) Note: Map 7 follows:



(viii) Maui 4—*Brighamia rockii*—d (1 ha; 2 ac).

(A) Unit consists of the entire offshore island located at approximately: 794212, 2310986.

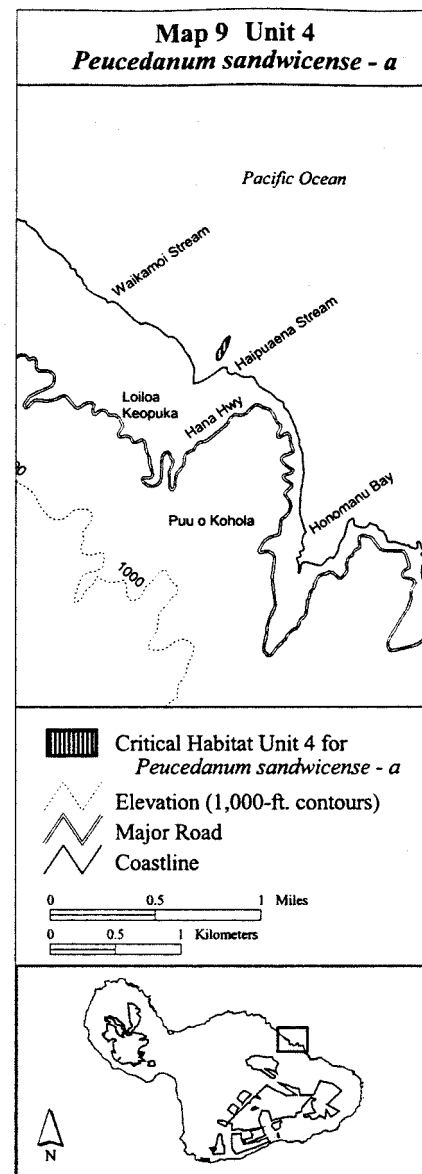
(B) Note: Map 8 follows:



(ix) Maui 4—*Peucedanum sandwicense*—a (1 ha; 2 ac).

(A) Unit consists of the entire offshore island located at approximately: 794212, 2310986.

(B) Note: Map 9 follows:



(x) Maui 5—*Brighamia rockii*—e (6 ha; 15 ac).

(A) Unit consists of the following 46 boundary points and the intermediate coastline: Start at 794814, 2310166; 794778, 2310176; 794770, 2310182; 794756, 2310193; 794756, 2310217; 794742, 2310240; 794739, 2310261; 794733, 2310282; 794733, 2310282; 794733, 2310282; 794732, 2310303; 794731, 2310313; 794728, 2310324; 794728, 2310324; 794728, 2310324; 794721, 2310337; 794712, 2310344; 794707, 2310362; 794706, 2310368; 794706, 2310368; 794665, 2310393; 794660, 2310404; 794652, 2310413; 794642, 2310419; 794632, 2310428; 794632, 2310428; 794629, 2310436; 794625, 2310446; 794622, 2310523; 794573, 2310595; 794492, 2310647; 794439, 2310671; 794411, 2310685; 794335, 2310724; 794326, 2310728; 794266, 2310740;