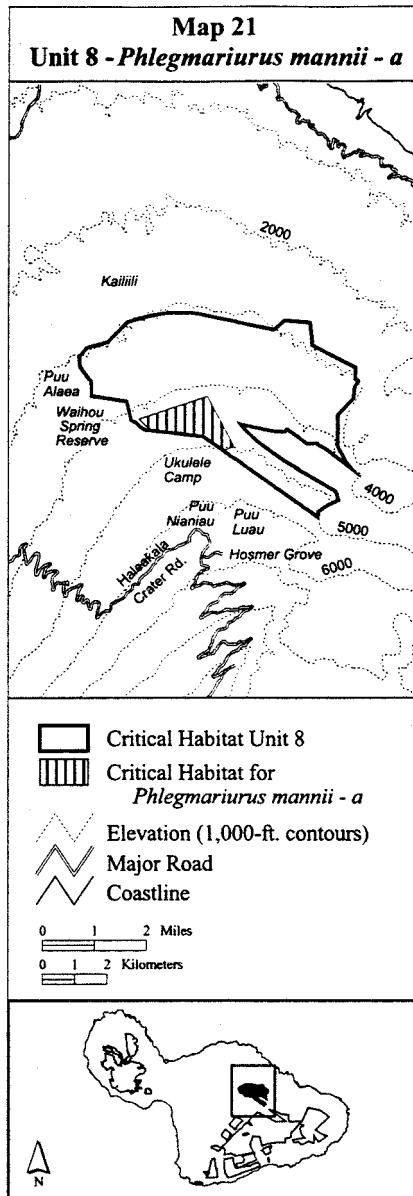


2302718; 785680, 2302732; 785510, 2302753; 785414, 2302765; 785047, 2303112; 787157, 2303805; 787966, 2302253; 787643, 2302129; return to starting point.

(B) Note: Map 21 follows:

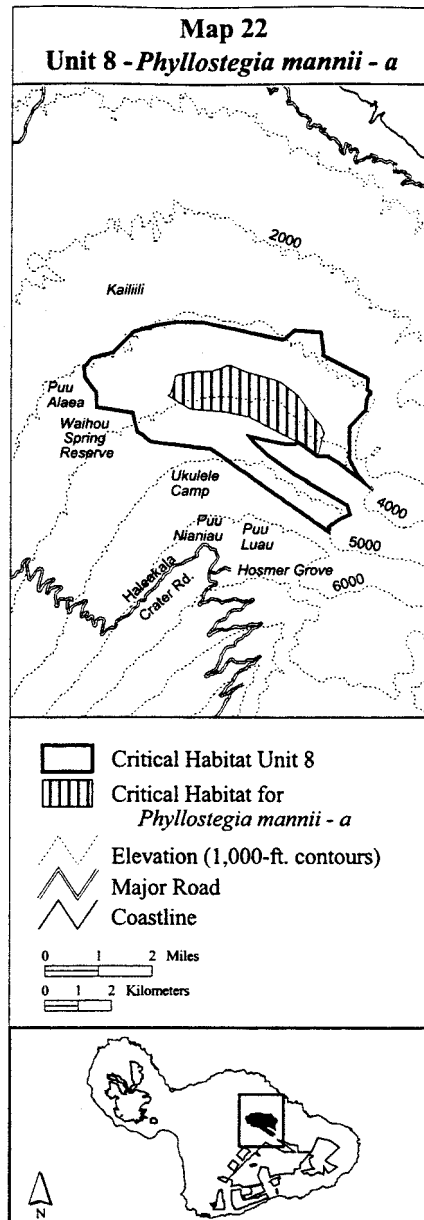


(xxii) Maui 8—*Phyllostegia mannii*—a (570 ha; 1,407 ac).

(A) Unit consists of the following 26 boundary points: Start at 789827, 2302625; 789610, 2302774; 789577, 2302791; 788148, 2303539; 787484, 2303692; 786396, 2303777; 785739, 2304188; 785794, 2304239; 785860, 2304480; 785944, 2304792; 786485, 2304912; 787026, 2304936; 787302, 2305014; 787488, 2305093; 787615, 2305093; 788065, 2304906; 788906, 2304672; 789100, 2304588; 789615, 2304203; 789825, 2303873; 790084, 2303525; 790288, 2303290; 790396,

2303032; 790324, 2302870; 790294, 2302671; 790206, 2302365; return to starting point.

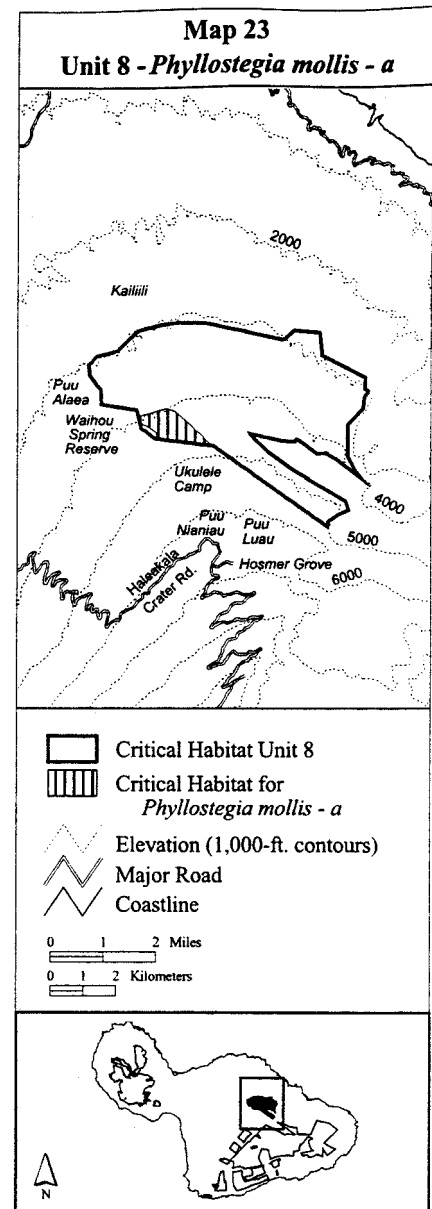
(B) Note: Map 22 follows:



(xxiii) Maui 8—*Phyllostegia mollis*—a (128 ha; 316 ac).

(A) Unit consists of the following 20 boundary points: Start at 785938, 2302701; 785884, 2302707; 785796, 2302718; 785680, 2302732; 785510, 2302753; 785357, 2302772; 785247, 2302785; 785274, 2302870; 785281, 2302986; 784974, 2303191; 784840, 2303242; 784725, 2303477; 785401, 2303682; 785589, 2303726; 785845, 2303639; 786322, 2303224; 786467, 2303065; 786660, 2302911; 786775, 2302757; 786962, 2302596; return to starting point.

(B) Note: Map 23 follows:



(xxiv) Maui 8—*Zanthoxylum hawaiiense*—a (362 ha; 895 ac)

(A) Unit consists of the following 24 boundary points: Start at 783221, 2305104; 783425, 2305329; 783765, 2305418; 783933, 2305472; 783961, 2305480; 783967, 2305482; 784075, 2305511; 784083, 2305519; 784480, 2305646; 784882, 2305244; 785713, 2303193; 785079, 2302889; 785056, 2302911; 784947, 2303017; 784803, 2303101; 784660, 2303678; 783584, 2303838; 783583, 2303838; 783559, 2304310; 783487, 2304405; 783488, 2304406; 783486, 2304406; 783228, 2304747; 783196, 2305076; return to starting point.

(B) Note: Map 24 follows: