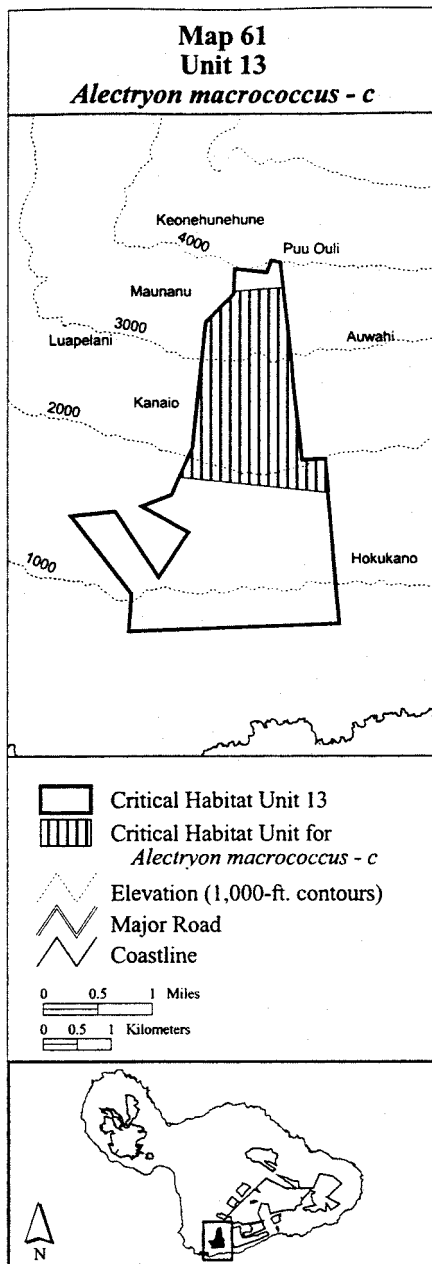


2284778; 776737, 2284731; 776802, 2284151; 776861, 2283642; 776886, 2283406; 776919, 2283097; 776983, 2282542; 777020, 2282206; 777020, 2282205; 777021, 2282204; 777365, 2282220; 777408, 2281728; return to starting point.

(B) Note: Map 61 follows:

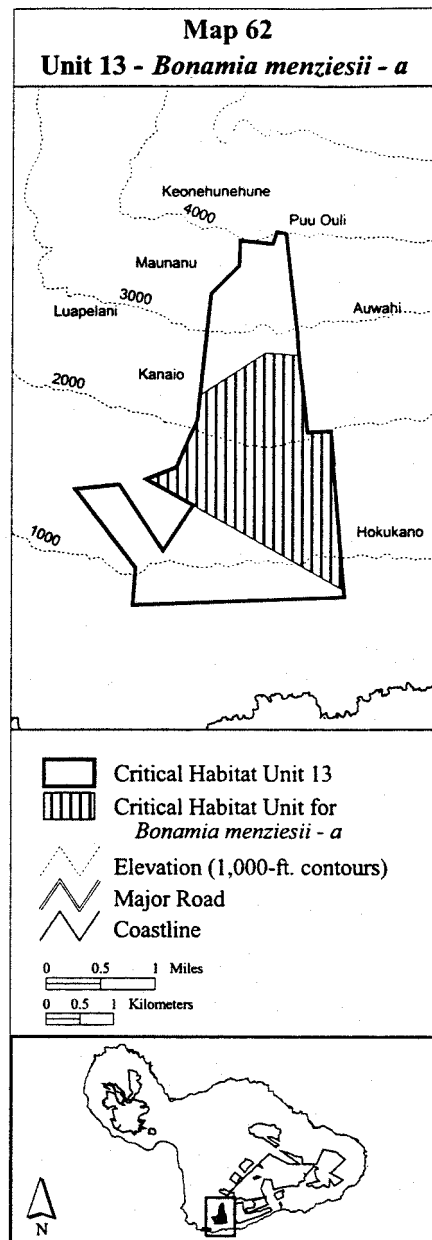


(Ixi) Maui 13—*Bonamia menziesii*—a (536 ha; 1,325 ac).

(A) Unit consists of the following 18 boundary points: Start at 777534, 2280121; 777558, 2279855; 777557, 2279856; 775339, 2281114; 774656, 2281501; 775099, 2281680; 775397, 2282390; 775399, 2282405; 775433, 2282731; 775436, 2282755; 776398, 2283391; 776891, 2283357; 776919, 2283097; 776983, 2282542; 777020,

2282206; 777020, 2282205; 777021, 2282204; 777348, 2282219; return to starting point.

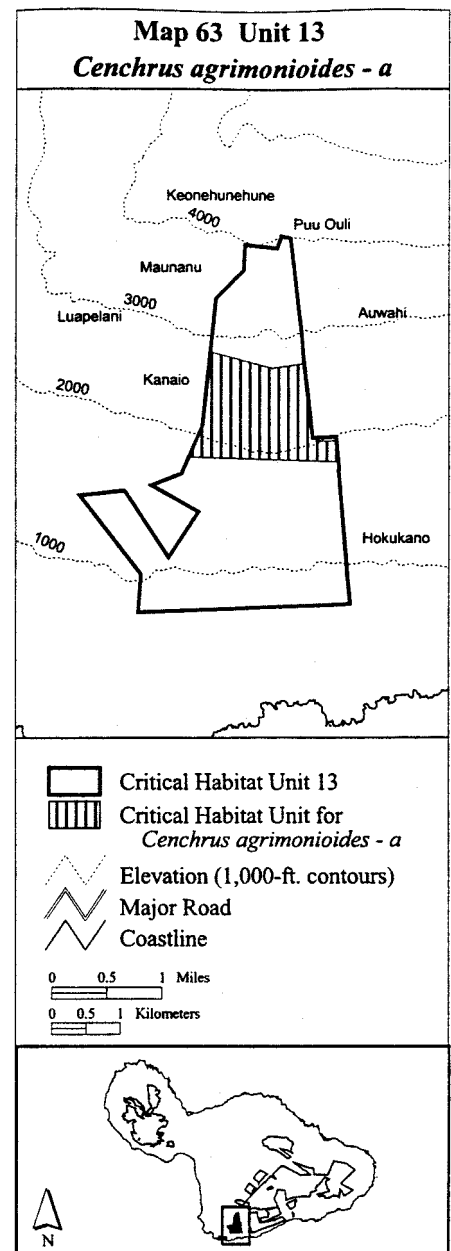
(B) Note: Map 62 follows:



(Ixi) Maui 13—*Cenchrus agrimonioides*—a (237 ha; 586 ac).

(A) Unit consists of the following 15 boundary points: Start at 775397, 2282390; 775399, 2282405; 775513, 2283488; 776422, 2283239; 776896, 2283308; 776919, 2283097; 776983, 2282542; 777020, 2282206; 777020, 2282205; 777021, 2282204; 777071, 2282206; 777077, 2282162; 777341, 2282162; 777390, 2281851; 775204, 2281929; return to starting point.

(B) Note: Map 63 follows:



(Ixi) Maui 13—*Colubrina oppositifolia*—a (739 ha; 1,827 ac).

(A) Unit consists of the following 20 boundary points: Start at 777399, 2281716; 777534, 2280121; 777557, 2279856; 777566, 2279748; 774460, 2279633; 774498, 2280191; 774520, 2280511; 774805, 2280290; 774901, 2280438; 775339, 2281114; 775626, 2281557; 775438, 2281627; 775884, 2283410; 776885, 2283418; 776886, 2283406; 776919, 2283097; 776983, 2282542; 776985, 2282522; 777010, 2282190; 777361, 2282167; return to starting point.

(B) Note: Map 64 follows: