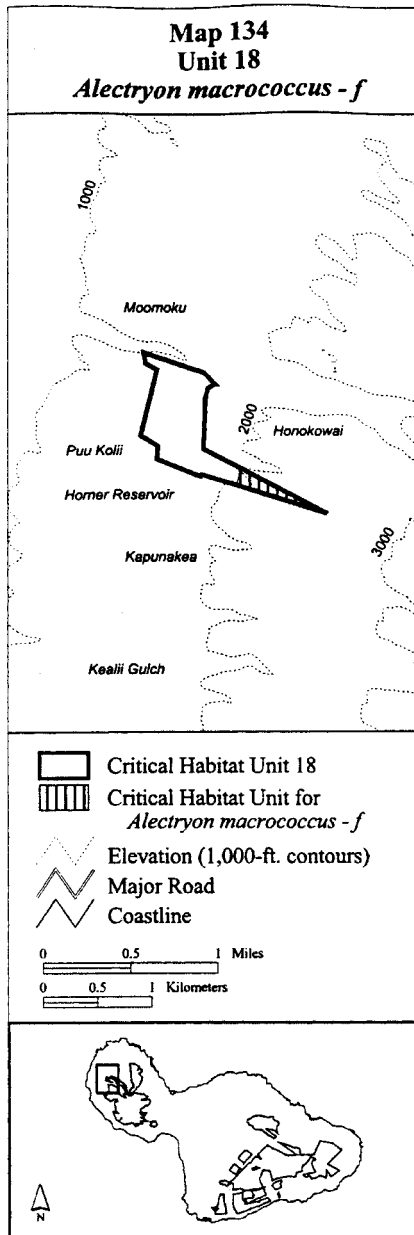


(cxxxiv) Maui 18—*Alectryon macrococcus*—f (7 ha; 18 ac).

(A) Unit consists of the following 7 boundary points: Start at 745986, 2315882; 746238, 2315748; 746249, 2315743; 746785, 2315459; 746095, 2315676; 746082, 2315680; 745946, 2315723; return to starting point.

(B) Note: Map 134 follows:

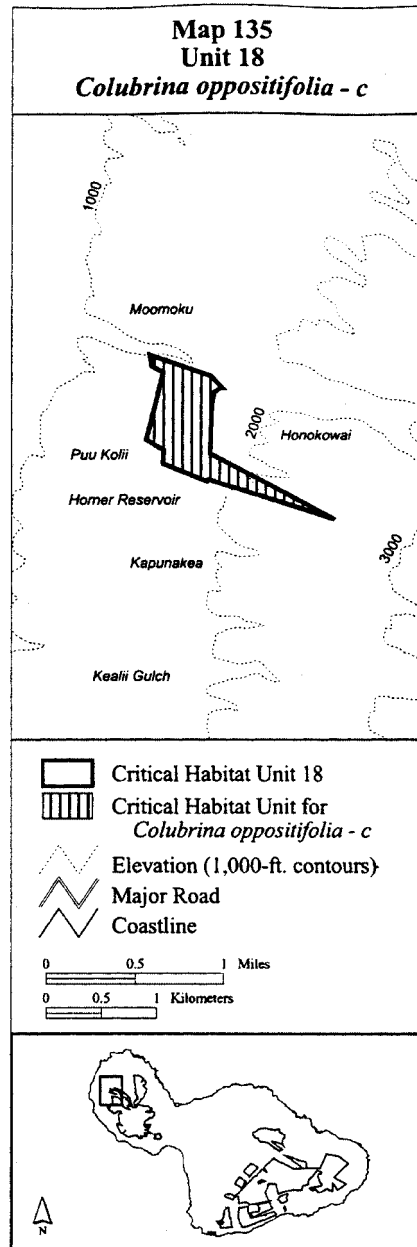


(cxxxv) Maui 18—*Colubrina oppositifolia*—c (64 ha; 157 ac).

(A) Unit consists of the following 34 boundary points: Start at 745633, 2315799; 745216, 2315967; 745220, 2316095; 745062, 2316193; 745156, 2316554; 745218, 2316810; 745110, 2316866; 745095, 2316969; 745651, 2316773; 745745, 2316673; 745748,

2316670; 745741, 2316666; 745700, 2316637; 745682, 2316625; 745668, 2316564; 745666, 2316551; 745660, 2316498; 745660, 2316496; 745660, 2316495; 745656, 2316346; 745650, 2316196; 745644, 2316064; 745644, 2316063; 745645, 2316063; 746238, 2315748; 746249, 2315743; 746713, 2315497; 746710, 2315483; 746095, 2315676; 746082, 2315680; 745637, 2315820; 745636, 2315820; 745635, 2315819; 745634, 2315807; return to starting point.

(B) Note: Map 135 follows:

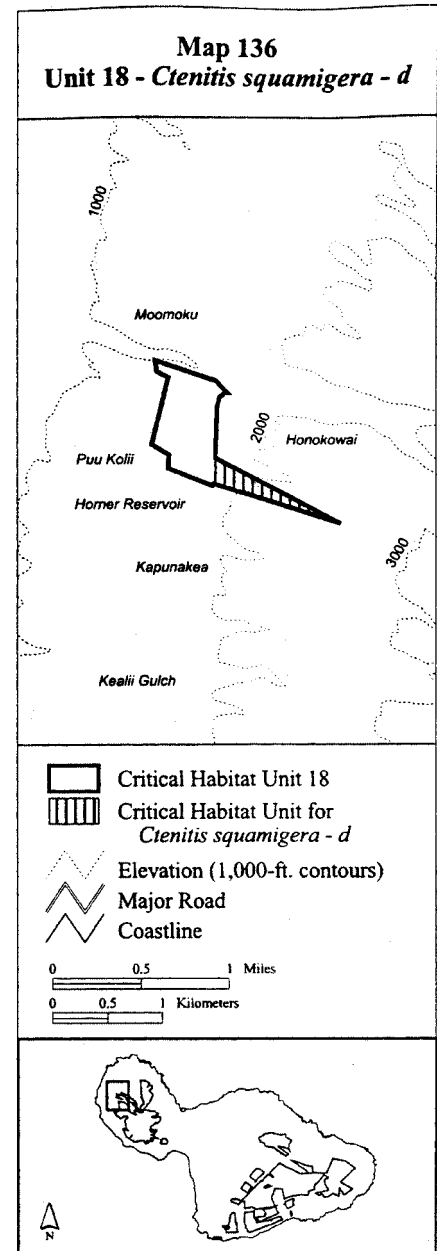


(cxxxvi) Maui 18—*Ctenitis squamigera*—d (14 ha; 35 ac).

(A) Unit consists of the following 13 boundary points: Start at 745644,

2316064; 745644, 2316063; 745645, 2316063; 746238, 2315748; 746249, 2315743; 746785, 2315459; 746095, 2315676; 746082, 2315680; 745637, 2315820; 745636, 2315820; 745635, 2315819; 745641, 2316066; 745644, 2316067; return to starting point.

(B) Note: Map 136 follows:



(cxxxvii) Maui 18—*Remya mauensis*—d (2 ha; 6 ac).

(A) Unit consists of the following 3 boundary points: Start at 746322, 2315704; 746785, 2315459; 746309, 2315609; return to starting point.

(B) Note: Map 137 follows:

BILLING CODE 4310-55-C