

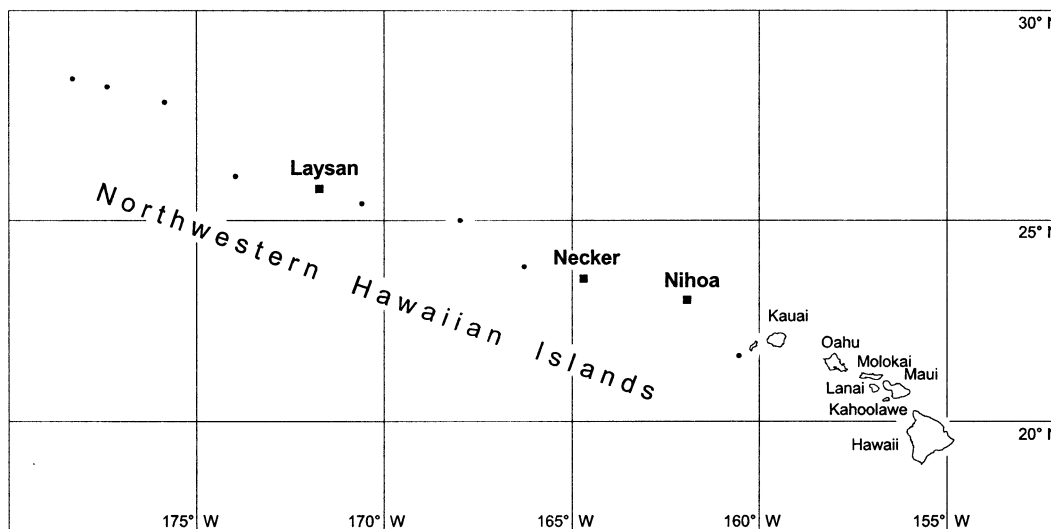
designated for the Northwestern Hawaiian Islands. Existing manmade features within boundaries of the mapped areas, such as water features, telecommunications equipment, arboreta and gardens, and heiau (indigenous places of worship or

shrines) and other archaeological sites do not contain one or more of the primary constituent elements described for each species in paragraphs (h) of this section and therefore are not included in the critical habitat designations. Coordinates are in WGS84 datum. See

Map 1 for the the general locations of the seven critical habitat units designated for the islands of Laysan, Nihoa, and Necker.

(1) Index map—Map 1—follows:

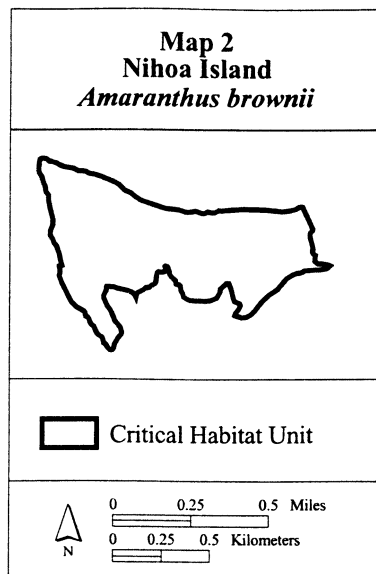
Map 1 - General Locations of Units for Five Species of Plants
Islands of Laysan, Necker, and Nihoa



(2) Nihoa 1—*Amaranthus brownii*—entire island (approximately 69 ha; 171 ac).

(i) Nihoa Island is located between 23°3' N. and 23°4' N. and between 161°54' W. and 161°56' W.

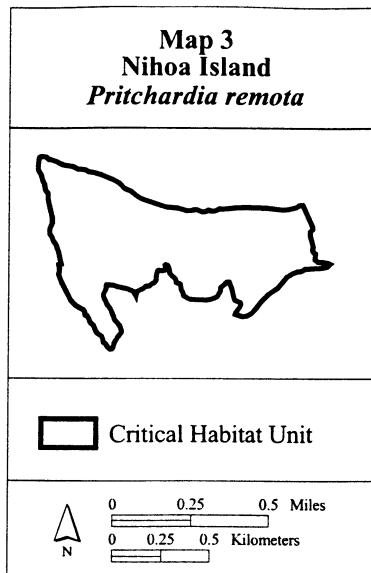
(ii) **Note:** Map 2 follows:



(3) Nihoa 2—*Pritchardia remota*—entire island (approximately 69 ha; 171 ac).

(i) Nihoa Island is located between 23°3' N. and 23°4' N. and between 161°54' W. and 161°56' W.

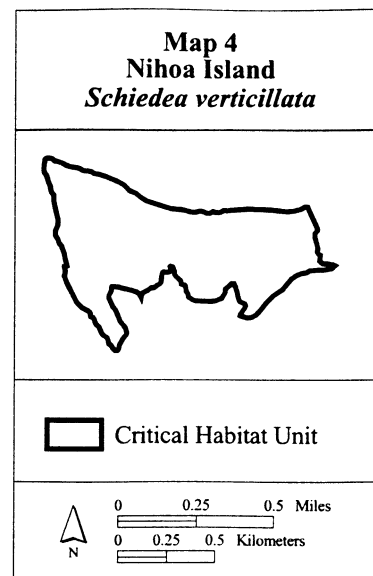
(ii) **Note:** Map 3 follows:



(4) Nihoa 3—*Schiedea verticillata*—entire island (approximately 69 ha; 171 ac).

(i) Nihoa Island is located between 23°3' N. and 23°4' N. and between 161°54' W. and 161°56' W.

(ii) **Note:** Map 4 follows:



(5) Nihoa 4—*Sesbania tomentosa*—entire island (approximately 69 ha; 171 ac).

(i) Nihoa Island is located between 23°3' N. and 23°4' N. and between 161°54' W. and 161°56' W.

(ii) **Note:** Map 5 follows: