
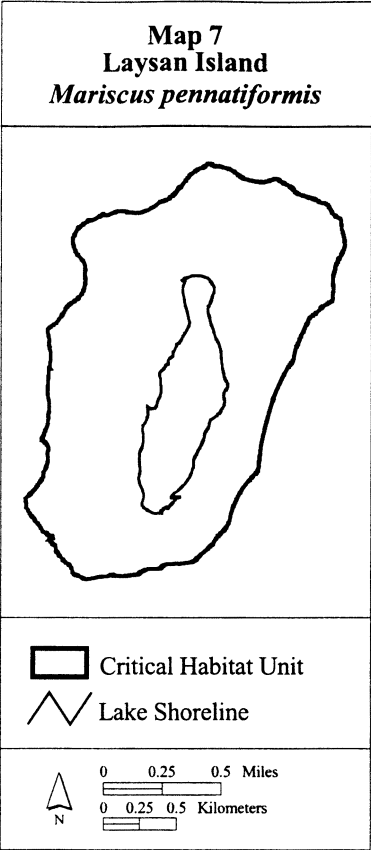


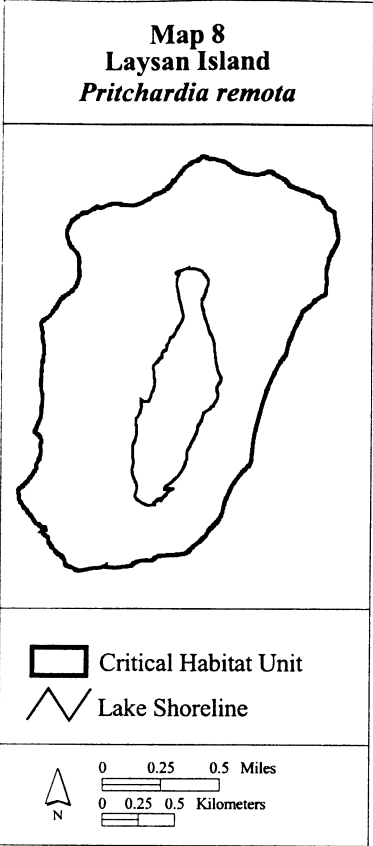
(6) Necker 1—*Sesbania tomentosa*—entire island (approximately 18 ha; 46 ac).  
(i) Necker Island is located between 23°34' N. and 23°35' N. and between 164°41' W. and 164°43' W.  
(ii) **Note:** Map 6 follows:



(7) Laysan 1—*Mariscus pennatiformis*—entire island (approximately 405 ha; 1,219 ac).  
(i) Laysan Island is located between 25°45' N. and 25°47' N. and between 171°43' W. and 171°45' W.  
(ii) **Note:** Map 7 follows:



(8) Laysan 2—*Pritchardia remota*—entire island (approximately 405 ha; 1,219 ac).  
(i) Laysan Island is located between 25°45' N. and 25°47' N. and between 171°43' W. and 171°45' W.  
(ii) **Note:** Map 8 follows:



(9) Table of protected species within each critical habitat unit for the Northwestern Hawaiian Islands.

Island	Species—Occupied	Species—Unoccupied
Laysan .....	<i>Mariscus pennatiformis</i> .....	<i>Pritchardia remota</i>
Necker .....	<i>Sesbania tomentosa</i> .	
Nihoa .....	<i>Pritchardia remota</i> , <i>Schiedea verticillata</i> , <i>Sesbania tomentosa</i> .	<i>Amaranthus brownii</i>

(h) *Plants on the Northwestern Hawaiian Islands; Constituent elements.*  
**Family Amaranthaceae: *Amaranthus brownii* (NCN)**

Nihoa 1—*Amaranthus brownii*, identified in the legal description in paragraph (g) of this section, constitutes

critical habitat for *Amaranthus brownii*. On Nihoa, the currently known primary constituent elements of critical habitat include, but are not limited to, the habitat components provided by:  
(1) Shallow soil in fully exposed locations on rocky outcrops and containing one or more of the following

associated native plant species: *Chenopodium oahuense*, *Eragrostis variabilis*, *Ipomoea indica*, *Ipomoea pes-caprae* ssp. *brasiliensis*, *Panicum torridum*, *Scaevola sericea*, *Schiedea verticillata*, *Sicyos pachycarpus*, *Sida fallax*, or *Solanum nelsonii*; and (2)