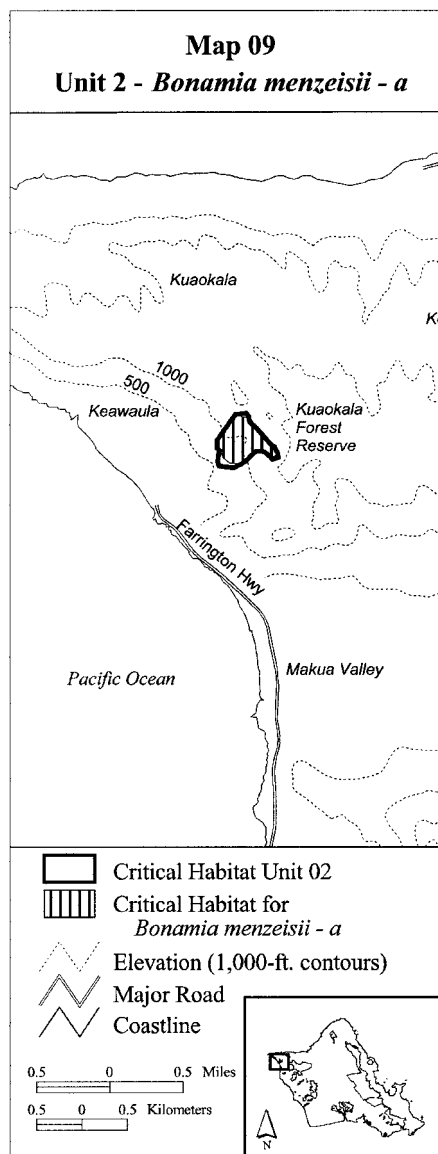


(9) Oahu 2—*Bonamia menziesii*—a (21 ha; 51 ac)

(i) Unit consists of the following 21 boundary points: Start at 579334, 2383456; 579333, 2383554; 579526, 2383824; 579661, 2383800; 579690, 2383768; 579693, 2383749; 579693, 2383748; 579792, 2383655; 579844, 2383597; 579988, 2383419; 579988, 2383385; 579968, 2383366; 579925, 2383371; 579833, 2383424; 579771, 2383438; 579703, 2383400; 579670, 2383342; 579588, 2383284; 579477, 2383294; 579395, 2383356; 579367, 2383424; return to starting point.

(ii) Note: Map 9 follows:

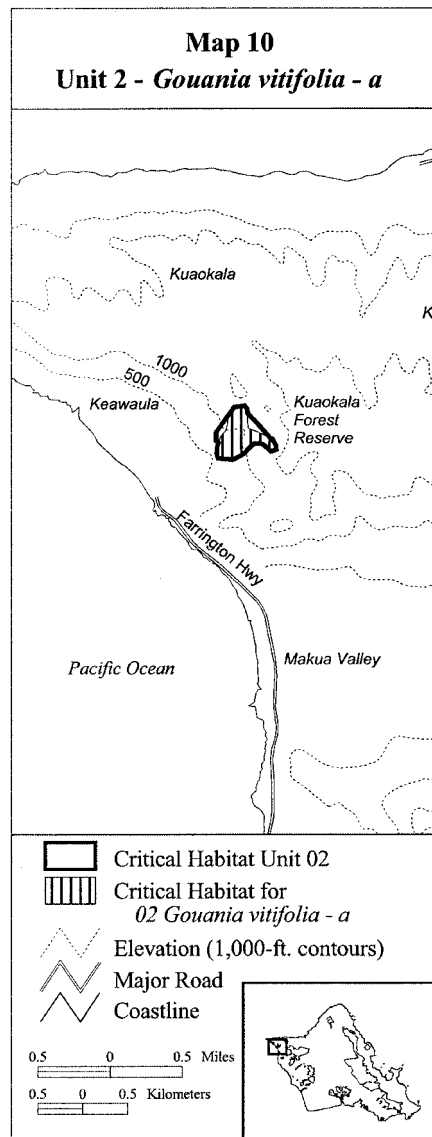


(10) Oahu 2—*Gouania vitifolia*—a (20 ha; 49 ac)

(i) Unit consists of the following 29 boundary points: Start at 579610, 2383845; 579650, 2383848; 579684, 2383810; 579684, 2383807; 579684,

2383736; 579684, 2383672; 579693, 2383598; 579800, 2383560; 579963, 2383474; 580001, 2383409; 580006, 2383353; 579941, 2383336; 579898, 2383379; 579842, 2383422; 579760, 2383426; 579704, 2383375; 579649, 2383319; 579580, 2383271; 579515, 2383241; 579352, 2383263; 579339, 2383310; 579343, 2383379; 579383, 2383499; 579443, 2383573; 579460, 2383641; 579469, 2383702; 579482, 2383736; 579503, 2383795; 579534, 2383838; return to starting point.

(ii) Note: Map 10 follows:

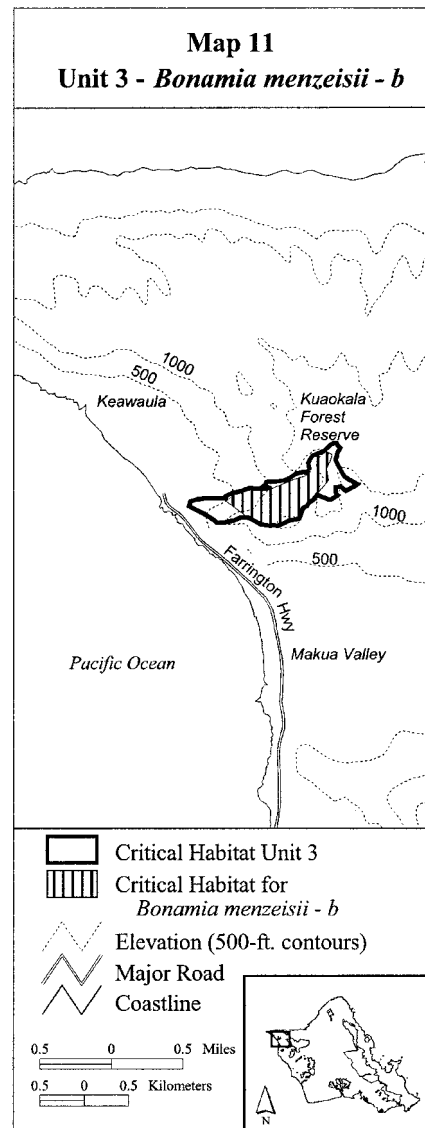


(11) Oahu 3—*Bonamia menziesii*—b (42 ha; 104 ac)

(i) Unit consists of the following 35 boundary points: Start at 579371, 2382797; 579436, 2382825; 579544, 2382850; 579623, 2382881; 579630, 2382883; 579645, 2382884; 579886, 2382879; 580161, 2382995; 580267, 2383024; 580298, 2383084; 580303,

2383086; 580304, 2383086; 580304, 2383087; 580304, 2383088; 580303, 2383095; 580306, 2383101; 580290, 2383172; 580359, 2383241; 580504, 2383303; 580566, 2383265; 580542, 2383178; 580504, 2383106; 580523, 2382971; 580393, 2382812; 580344, 2382744; 580214, 2382657; 580200, 2382575; 580137, 2382527; 580079, 2382532; 579993, 2382474; 579872, 2382460; 579769, 2382469; 579763, 2382471; 579592, 2382571; 579366, 2382744; return to starting point.

(ii) Note: Map 11 follows:



(12) Oahu 3—*Chamaesyce celastroides* var. *kaenana*—b (4 ha; 11 ac)

(i) Unit consists of the following 20 boundary points: Start at 579828, 2382953; 579860, 2382962; 579931, 2382959; 580028, 2382975; 580069, 2382994; 580111, 2383020; 580161, 2383047; 580238, 2383068; 580259, 2383068; 580304, 2383043; 580308,