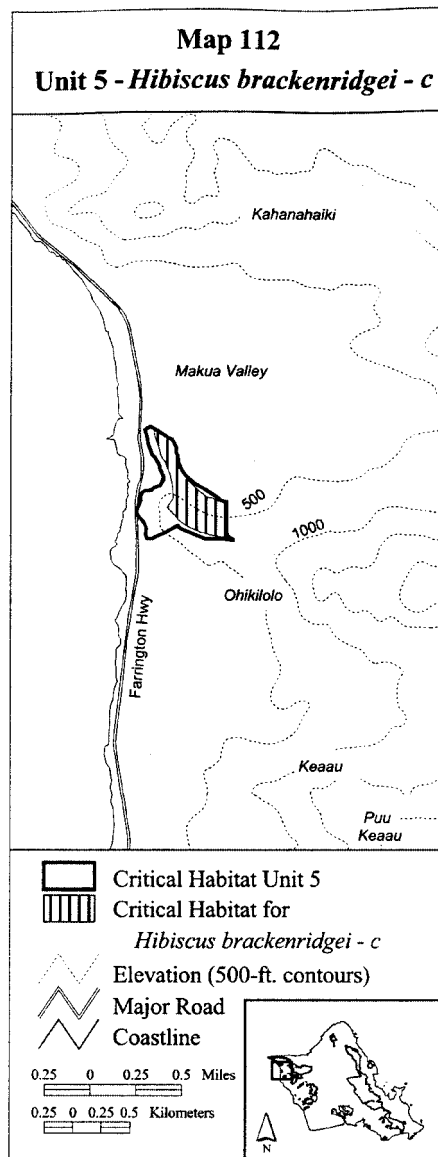


2379892; 580754, 2379672; 580764, 2379612; 580764, 2379611; 580765, 2379611; 580765, 2379610; return to starting point.

(ii) **Note:** Map 112 follows:

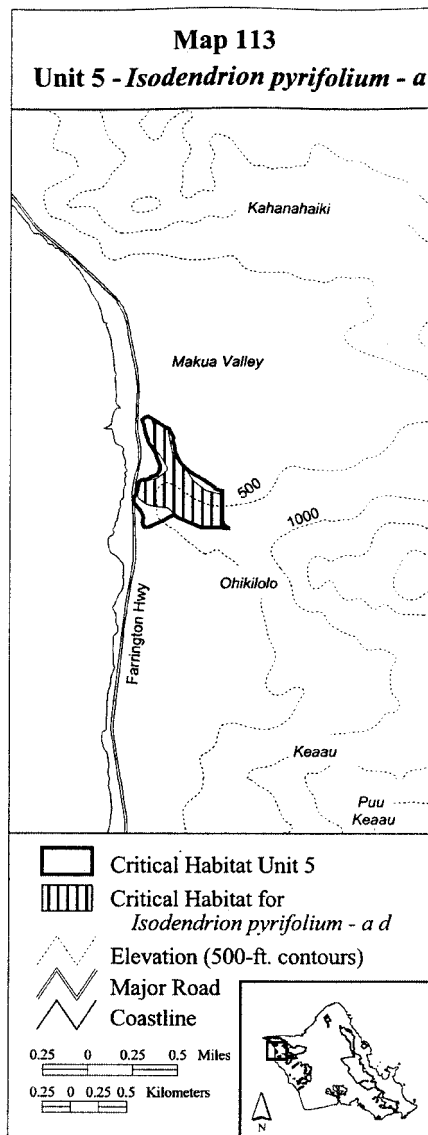


(113) Oahu 5—*Isodendron pyriformum*—a (30 ha; 75 ac)

(i) Unit consists of the following 38 boundary points: Start at 580262, 2380485; 580295, 2380309; 580312, 2380241; 580357, 2380192; 580436, 2380092; 580491, 2380011; 580610, 2379917; 580736, 2379889; 580754, 2379855; 580754, 2379672; 580764, 2379612; 580764, 2379611; 580765, 2379611; 580765, 2379610; 580815, 2379580; 580816, 2379580; 580822, 2379580; 580823, 2379577; 580789, 2379577; 580703, 2379591; 580563, 2379590; 580345, 2379682; 580321, 2379713; 580274, 2379760; 580151, 2379777; 580070, 2379798; 580002, 2379858; 580002, 2379900; 580024,

2379999; 580168, 2380028; 580259, 2380098; 580261, 2380130; 580193, 2380245; 580143, 2380312; 580138, 2380504; 580121, 2380555; 580130, 2380564; 580235, 2380500; return to starting point.

(ii) **Note:** Map 113 follows:

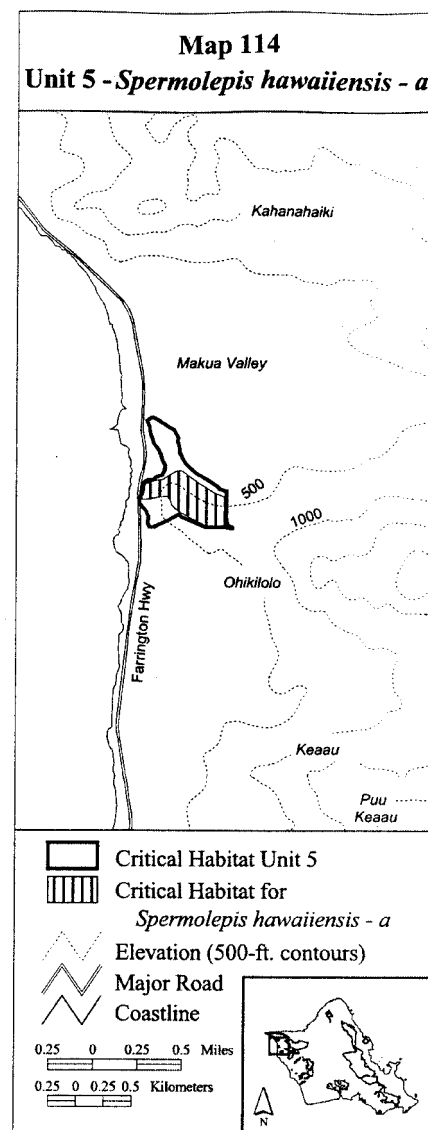


(114) Oahu 5—*Spermolepis hawaiiensis*—a (21 ha; 53 ac)

(i) Unit consists of the following 33 boundary points: Start at 580773, 2379589; 580678, 2379591; 580628, 2379591; 580552, 2379607; 580502, 2379632; 580411, 2379679; 580326, 2379733; 580282, 2379761; 580254, 2379796; 580244, 2379827; 580219, 2379868; 580156, 2379862; 580027, 2379836; 579983, 2379836; 579986, 2379884; 579996, 2379921; 580018, 2379978; 580103, 2380009; 580178, 2380019; 580238, 2380063; 580304, 2380100; 580348, 2380103; 580426, 2380047; 580489, 2380000; 580577,

2379940; 580646, 2379899; 580754, 2379857; 580754, 2379672; 580764, 2379612; 580764, 2379611; 580765, 2379611; 580765, 2379610; 580781, 2379601; return to starting point.

(ii) **Note:** Map 114 follows:



(115) Oahu 6—*Sanicula maritima*—d (3 ha; 8 ac)

(i) Unit consists of the following 24 boundary points: Start at 583697, 2378888; 583747, 2378848; 583761, 2378823; 583779, 2378796; 583806, 2378789; 583834, 2378776; 583859, 2378754; 583859, 2378731; 583859, 2378704; 583869, 2378684; 583869, 2378664; 583871, 2378634; 583846, 2378622; 583804, 2378639; 583764, 2378662; 583712, 2378681; 583689, 2378674; 583649, 2378652; 583647, 2378662; 583667, 2378691; 583679, 2378734; 583682, 2378786; 583682, 2378826; 583682, 2378858; return to starting point.

(ii) **Note:** Map 115 follows: