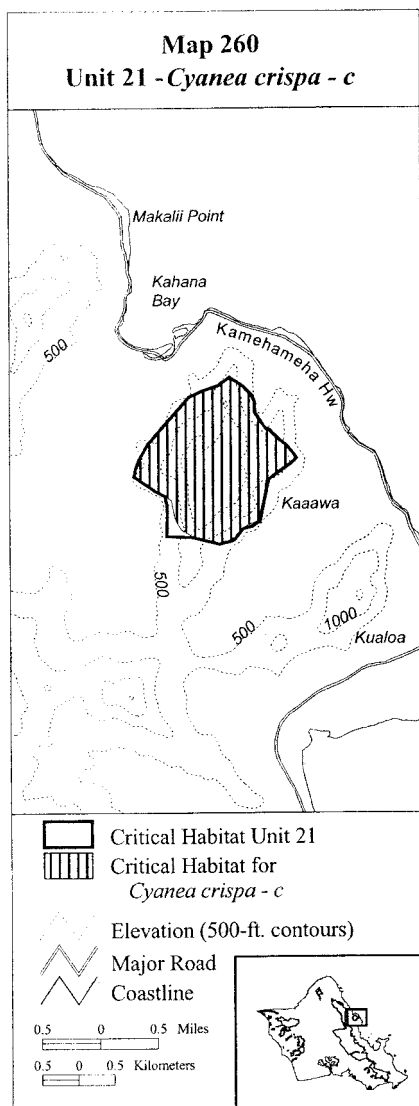


(260) Oahu 21—*Cyanea crispa*—c (302 ha; 747 ac)

(i) Unit consists of the following 37 boundary points: Start at 617933, 2381390; 617892, 2381379; 617719, 2381338; 617384, 2381422; 617189, 2381542; 617110, 2381673; 617049, 2381956; 616835, 2382068; 616529, 2382272; 616554, 2382383; 616601, 2382510; 616729, 2382733; 617094, 2383146; 617300, 2383383; 617491, 2383463; 617713, 2383542; 617872, 2383652; 618044, 2383540; 618179, 2383410; 618225, 2383312; 618225, 2383164; 618360, 2382964; 618495, 2382829; 618656, 2382717; 618767, 2382588; 618804, 2382523; 618721, 2382449; 618563, 2382347; 618378, 2382198; 618350, 2382032; 618304, 2381819; 618258, 2381661; 618119, 2381597; 617980, 2381477; 617937, 2381395; 617934, 2381393; 617933, 2381392; return to starting point.

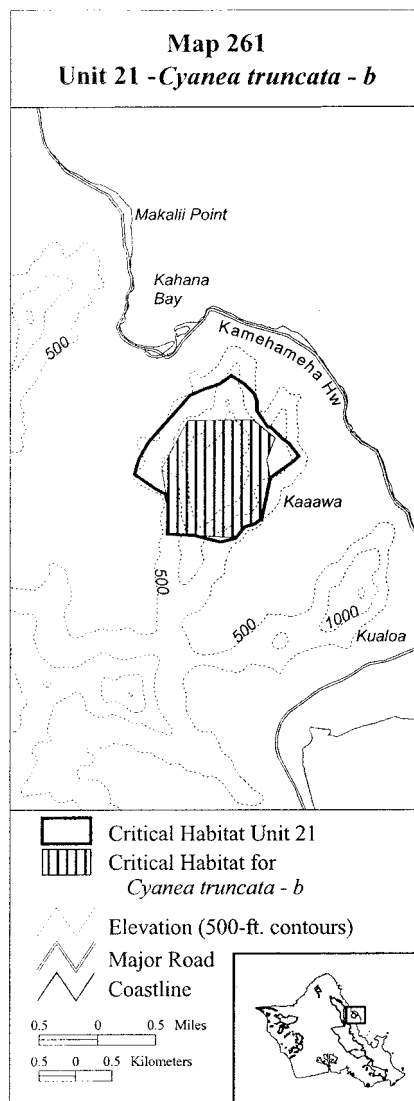
(ii) **Note:** Map 260 follows:



(261) Oahu 21—*Cyanea truncata*—b (211 ha; 520 ac)

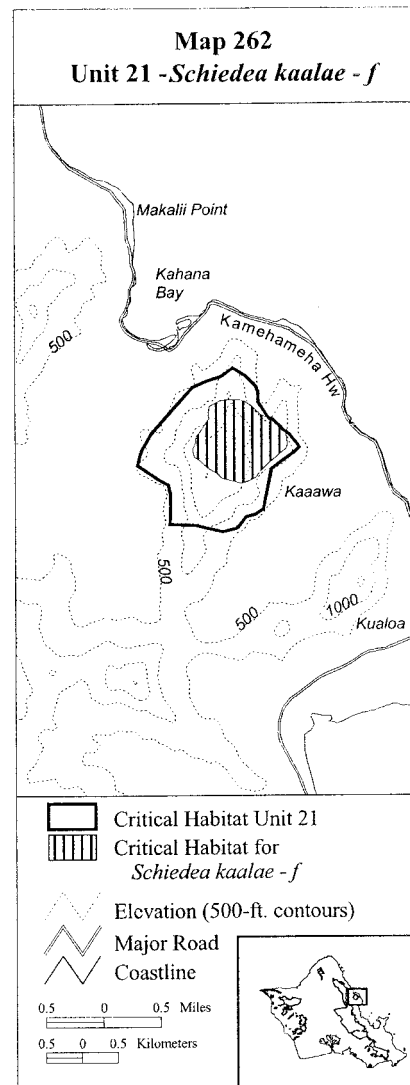
(i) Unit consists of the following 23 boundary points: Start at 618479, 2382785; 618362, 2382482; 618416, 2382209; 618407, 2382202; 618406, 2382201; 618288, 2381653; 618264, 2381637; 618183, 2381582; 618057, 2381548; 617941, 2381398; 617940, 2381397; 616992, 2381447; 616996, 2381713; 616996, 2381862; 616998, 2381875; 616998, 2381876; 616997, 2381877; 616993, 2381879; 616985, 2381888; 616911, 2382352; 617268, 2383028; 618143, 2383034; 618178, 2383039; return to starting point.

(ii) **Note:** Map 261 follows:



2382829; 618614, 2382721; 618638, 2382581; 618620, 2382509; 618536, 2382443; 618387, 2382317; 618261, 2382195; 618189, 2382102; 618090, 2382057; 618004, 2382024; 617722, 2382091; 617650, 2382160; 617516, 2382246; 617429, 2382327; 617333, 2382396; 617312, 2382498; 617348, 2382579; 617357, 2382669; 617438, 2382781; 617495, 2382871; 617534, 2382931; 617531, 2383024; 617543, 2383114; 617701, 2383197; 617809, 2383206; return to starting point.

(ii) **Note:** Map 262 follows:



(263) Oahu 22—*Chamaesyce kuwaleana*—e (1 ha; 3 ac)

(i) Unit consists of the following 41 boundary points: Start at 632758, 2374821; 632752, 2374819; 632749, 2374820; 632735, 2374834; 632728, 2374841; 632710, 2374844; 632703, 2374848; 632695, 2374856; 632694, 2374865; 632682, 2374879; 632677, 2374886; 632677, 2374893; 632681,

(262) Oahu 21—*Schiedea kaalae*—f (105 ha; 260 ac)

(i) Unit consists of the following 31 boundary points: Start at 617965, 2383203; 618037, 2383179; 618147, 2383102; 618264, 2382982; 618420, 2382928; 618471, 2382874; 618531,