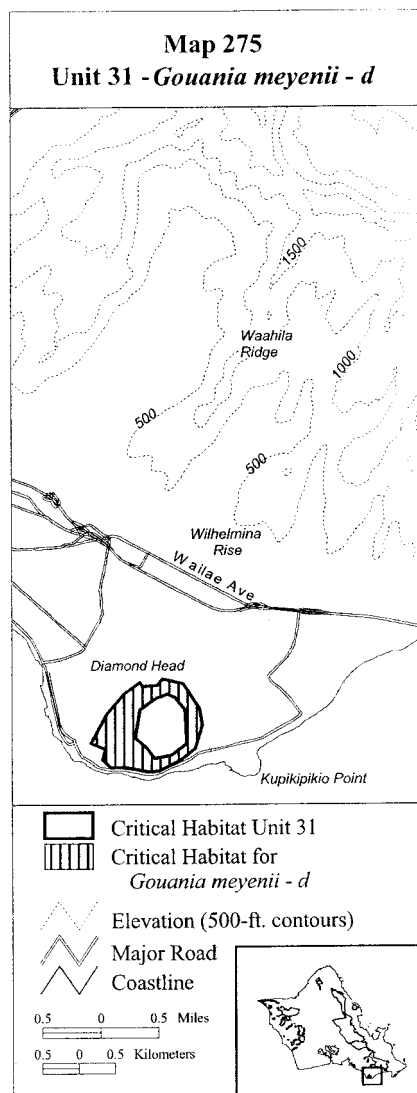


2351897; 623548, 2351462; 623548, 2351461; 623549, 2351460; 623733, 2351300; 623846, 2351144; 623846, 2351143; 623847, 2351143; 624109, 2351193; return to starting point.

(iii) **Note:** Map 275 follows:



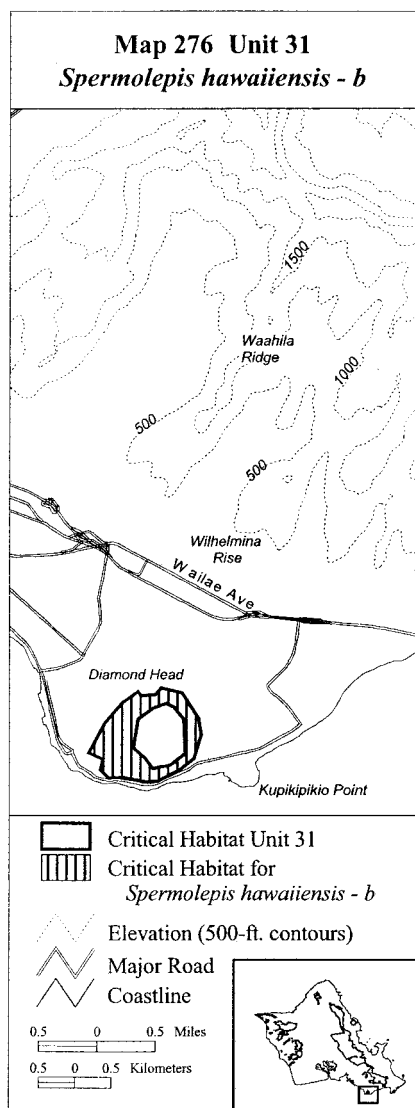
(276) Oahu 31—*Spermolepis hawaiiensis*—b (116 ha; 286 ac)

(i) Unit consists of the following 22 boundary points: Start at 624109, 2351193; 624110, 2351193; 624344, 2351374; 624344, 2351375; 624322, 2351901; 624322, 2351902; 624173, 2352081; 624173, 2352082; 624049, 2352143; 624048, 2352143; 624047, 2352143; 623860, 2352077; 623615, 2351898; 623615, 2351897; 623614, 2351897; 623548, 2351462; 623548, 2351461; 623549, 2351460; 623733, 2351300; 623846, 2351144; 623846, 2351143; 623847, 2351143; return to starting point.

(ii) Excluding one area bounded by the following 22 points (59ha, 146ac): Start at 624110, 2351193; 624344,

2351374; 624344, 2351375; 624322, 2351901; 624322, 2351902; 624173, 2352081; 624173, 2352082; 624049, 2352143; 624048, 2352143; 624047, 2352143; 623860, 2352077; 623615, 2351898; 623615, 2351897; 623614, 2351897; 623548, 2351462; 623548, 2351461; 623549, 2351460; 623733, 2351300; 623846, 2351144; 623846, 2351143; 623847, 2351143; 624109, 2351193; return to starting point.

(iii) **Note:** Map 276 follows:

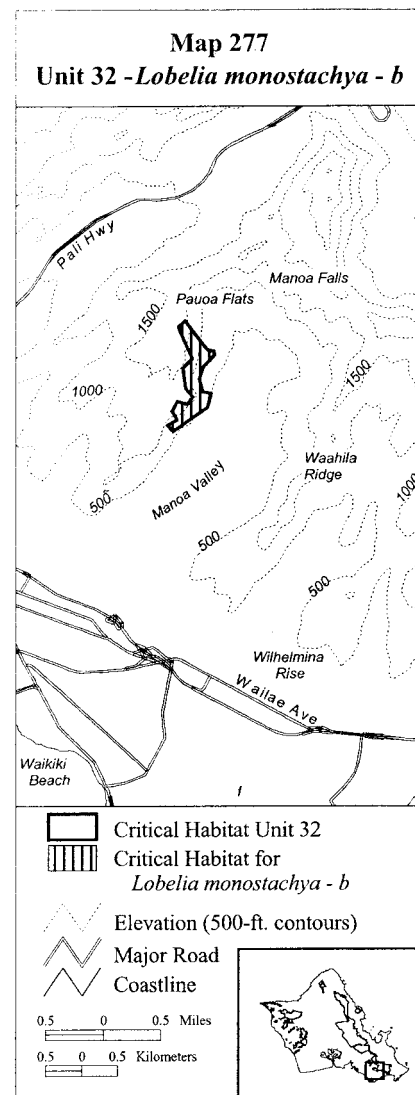


(277) Oahu 32—*Lobelia monostachya*—b (47 ha; 115 ac)

(i) Unit consists of the following 35 boundary points: Start at 623244, 2359774; 623355, 2359864; 623692, 2359434; 623717, 2359408; 623802, 2359404; 623814, 2359345; 623641, 2359143; 623578, 2358957; 623633, 2358768; 623759, 2358742; 623756, 2358730; 623701, 2358521; 623169, 2358151; 623083, 2358237; 623230, 2358329; 623230, 2358330; 623230,

2358331; 623154, 2358462; 623236, 2358610; 623388, 2358571; 623389, 2358571; 623390, 2358571; 623390, 2358572; 623478, 2358682; 623478, 2358683; 623453, 2358712; 623368, 2358817; 623353, 2358925; 623325, 2359134; 623469, 2359270; 623469, 2359271; 623469, 2359272; 623466, 2359279; 623468, 2359282; 623359, 2359518; return to starting point.

(ii) **Note:** Map 277 follows:



(278) Oahu 33—*Lobelia monostachya*—c (71 ha; 175 ac)

(i) Unit consists of the following 15 boundary points: Start at 621273, 2359524; 621269, 2359528; 621405, 2359780; 621744, 2360094; 621991, 2360258; 622260, 2360527; 622646, 2360763; 622811, 2360807; 623064, 2360560; 622811, 2360460; 622539, 2360384; 622376, 2360243; 622273, 2359934; 622138, 2359803; 621801, 2359537; return to starting point.

(ii) **Note:** Map 278 follows: