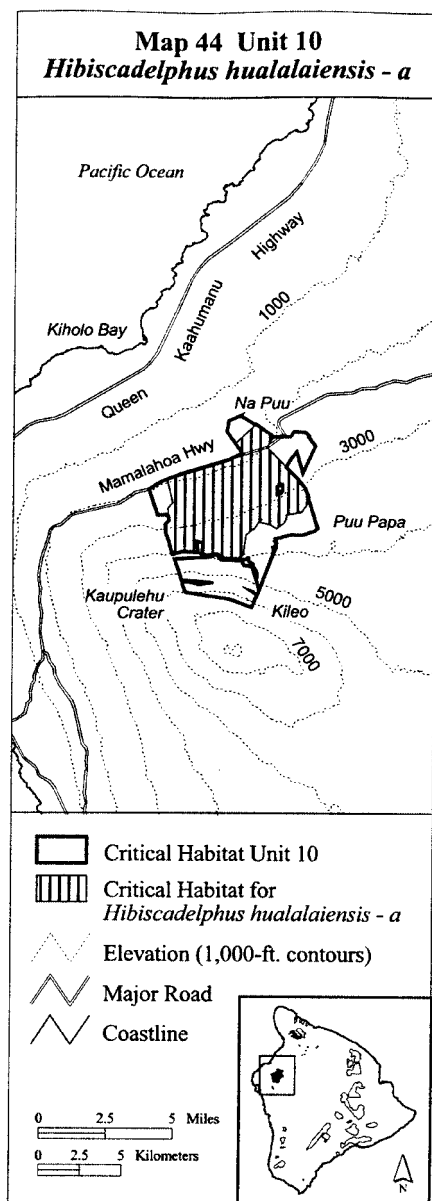


2186079; 197221, 2186183; 197270, 2185549; 196319, 2185538; return to starting point.

(ii) Excluding one area bounded by the following 12 points (15 ha, 38 ac): Start at 202034, 2189562; 202141, 2189566; 202153, 2189649; 202308, 2189645; 202298, 2189564; 202339, 2189548; 202329, 2189219; 202193, 2189187; 202230, 2189088; 202042, 2189024; 202020, 2189151; 202024, 2189554; return to starting point.

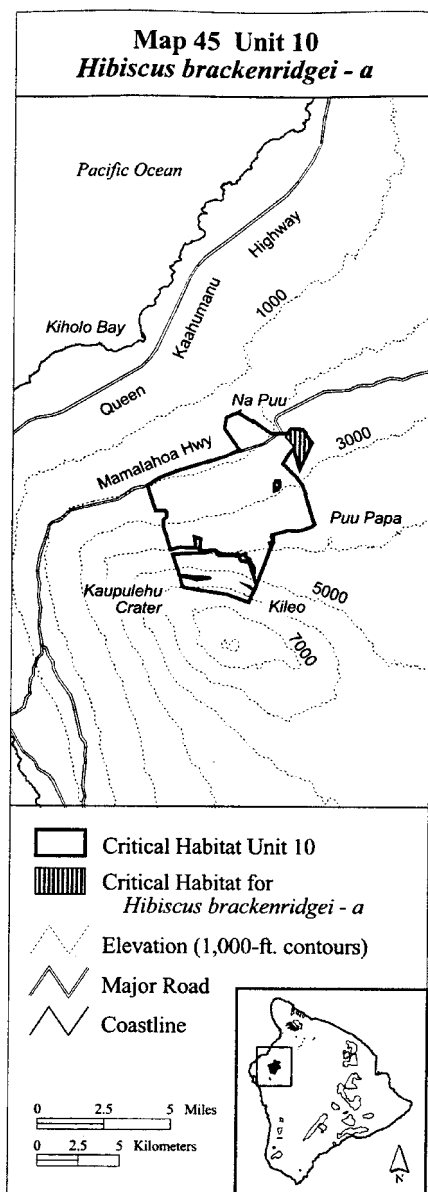
(iii) Note: Map 44 follows:



(45) Hawaii 10—*Hibiscus brackenridgei*—a (196 ha, 485 ac)

(i) Unit consists of the following six boundary points: Start at 202687, 2192346; 203014, 2192842; 203739, 2192737; 204306, 2191983; 203553, 2190355; 203111, 2191829; return to starting point.

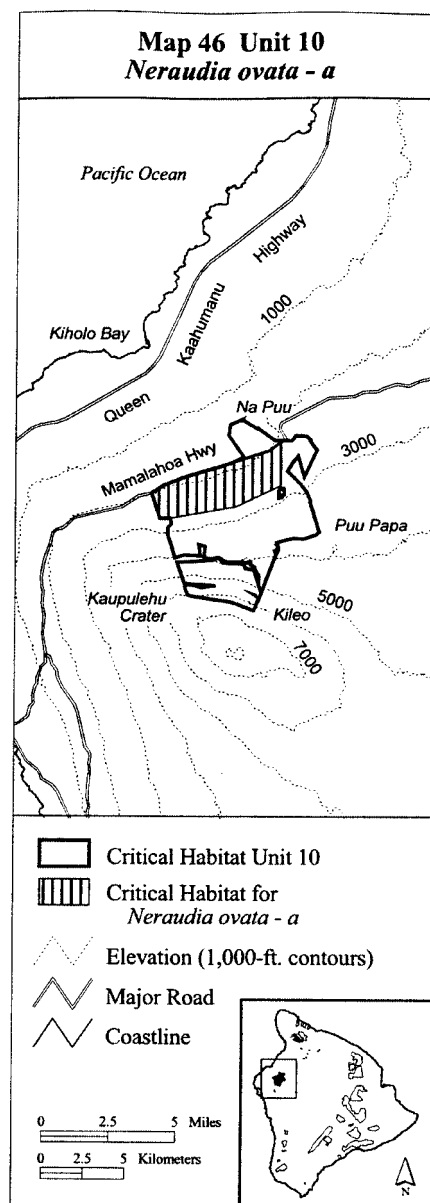
(ii) Note: Map 45 follows:



(46) Hawaii 10—*Neraudia ovata*—a (1,859 ha, 4,593 ac)

(i) Unit consists of the following 15 boundary points: Start at 194344, 2189314; 194343, 2189318; 194355, 2189326; 195020, 2189752; 195454, 2189938; 196227, 2190232; 199076, 2191106; 201428, 2191880; 202171, 2192469; 202165, 2191079; 202163, 2189814; 199428, 2188470; 195418, 2187770; 194855, 2187783; 194588, 2188581; return to starting point.

(ii) Note: Map 46 follows:



(47) Hawaii 10—*Nothocestrum breviflorum*—c (3,627 ha, 8,964 ac)

(i) Unit consists of the following 29 boundary points: Start at 194693, 2188269; 194383, 2189286; 195034, 2189776; 195460, 2189937; 196240, 2190194; 199103, 2191128; 199891, 2191533; 198991, 2192862; 199103, 2193492; 199824, 2193830; 199804, 2193770; 200696, 2193256; 201895, 2192456; 201355, 2191804; 201174, 2186424; 201586, 2185393; 199915, 2185040; 199838, 2185152; 198796, 2185246; 198417, 2185384; 197754, 2185341; 197538, 2185442; 197616, 2186073; 197228, 2186185; 197289, 2185505; 196333, 2185522; 196200, 2186785; 195323, 2187943; 194697, 2188256; return to starting point.

(ii) Note: Map 47 follows: