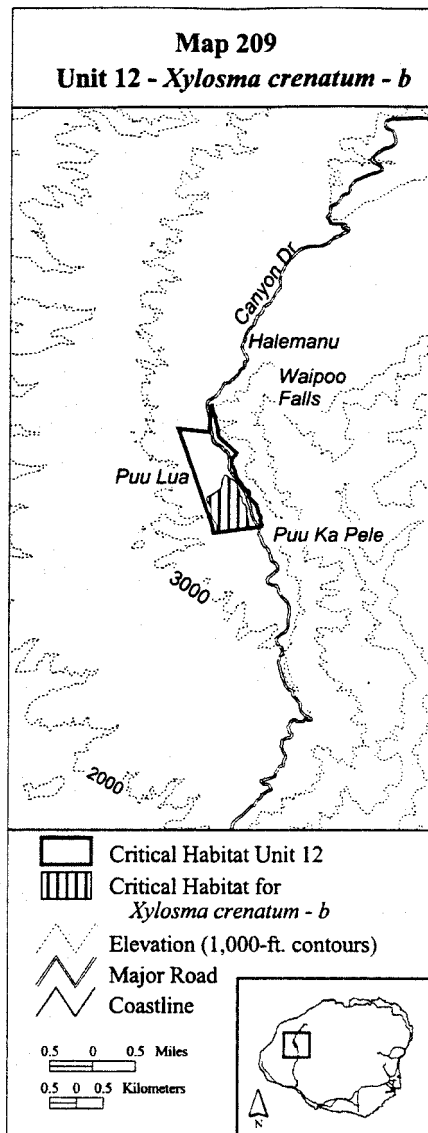


2442550; 430783, 2442477; 430812, 2442440; 430859, 2442400; 430877, 2442313; 430881, 2442218; 430907, 2442138; 430921, 2442006; 430888, 2441992; 430699, 2441963; 430582, 2441941; 430356, 2441922; return to starting point.

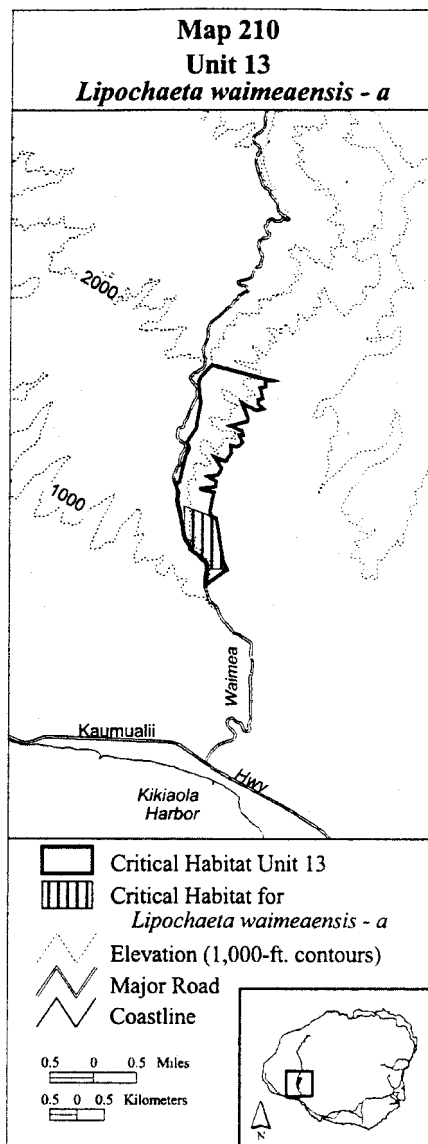
(B) Note: Map 209 follows:



(ccx) Kauai 13—*Lipochaeta waimeaeensis*—a (56 ha; 139 ac)

(A) Unit consists of the following 18 boundary points: Start at 430198, 2432906; 430189, 2433035; 430229, 2433022; 430792, 2432814; 430834, 2432547; 430921, 2432026; 430997, 2431853; 430996, 2431853; 430633, 2431864; 430621, 2431947; 430622, 2431957; 430619, 2431960; 430615, 2431990; 430308, 2432247; 430317, 2432397; 430247, 2432440; 430207, 2432544; 430198, 2432716; return to starting point.

(B) Note: Map 210 follows:

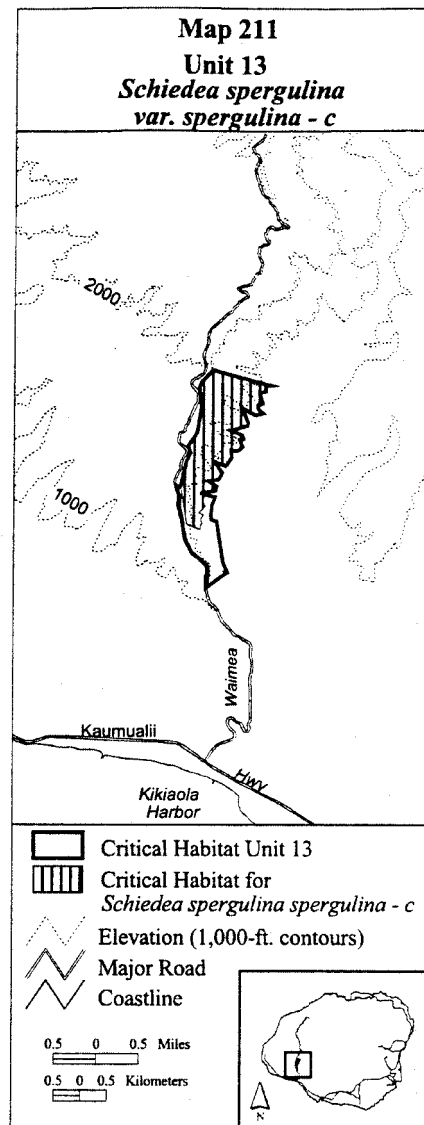


(ccxi) Kauai 13—*Schiedea spergulina* var. *spergulina*—c (221 ha; 545 ac)

(A) Unit consists of the following 59 boundary points: Start at 430475, 2432656; 430222, 2432760; 430103, 2433479; 430210, 2433949; 430290, 2434118; 430239, 2434242; 430239, 2434243; 430259, 2434273; 430414, 2434498; 430435, 2434630; 430495, 2434992; 430479, 2435099; 430454, 2435369; 430488, 2435448; 430698, 2435675; 430703, 2435680; 431807, 2435389; 431700, 2435381; 431700, 2435274; 431600, 2435251; 431654, 2435052; 431562, 2435029; 431562, 2434945; 431661, 2434861; 431661, 2434861; 431524, 2434832; 431520, 2434828; 431263, 2434968; 431370, 2434692; 431363, 2434623; 431049, 2434539; 431256, 2434455; 431294, 2434371; 431217, 2434363; 431267, 2434228; 431236, 2434191; 431179, 2434149; 431057, 2434164; 431072, 2434034; 430969, 2433883; 430955,

2433867; 430955, 2433866; 430750, 2433950; 430892, 2433741; 430865, 2433686; 430819, 2433613; 430635, 2433582; 430789, 2433483; 430785, 2433441; 430774, 2433398; 430505, 2433360; 430544, 2433268; 430513, 2433223; 430567, 2433100; 430459, 2432985; 430536, 2432939; 430482, 2432847; 430521, 2432771; 430490, 2432756; return to starting point.

(B) Note: Map 211 follows:



(ccxii) Kauai 13—*Spermolepis hawaiiensis*—b (87 ha; 215 ac)

(A) Unit consists of the following 29 boundary points: Start at 430602, 2431571; 430633, 2431875; 430620, 2431939; 430622, 2431957; 430615, 2431963; 430605, 2432015; 430417, 2432156; 430304, 2432274; 430205, 2432470; 430137, 2432799; 430123, 2432906; 430115, 2432961; 430081, 2433067; 430077, 2433154; 430099, 2433286; 430054, 2433369; 430032, 2433480; 430032, 2433480; 430747,