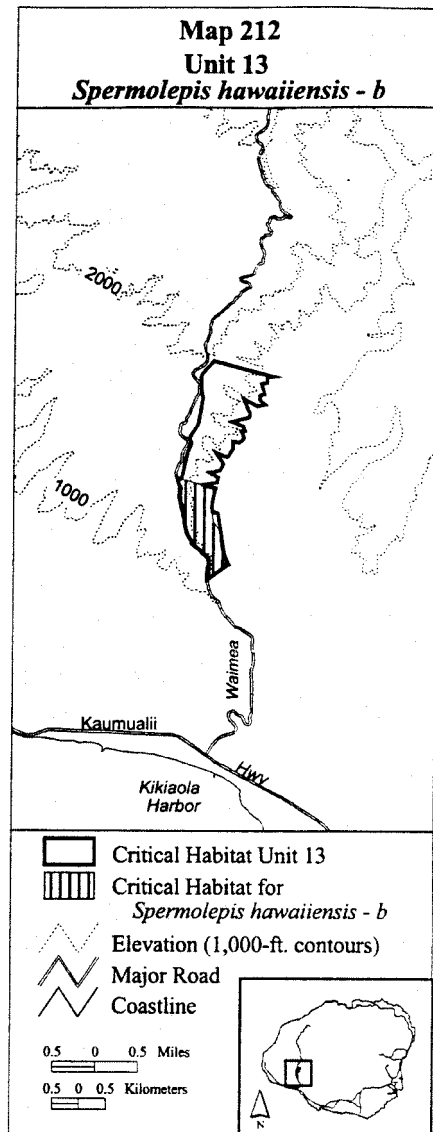


2433285; 430743, 2433270; 430745, 2433254; 430708, 2433142; 430680, 2432935; 430698, 2432672; 430820, 2432494; 430839, 2432344; 430858, 2432156; 430952, 2431931; 430980, 2431846; return to starting point.

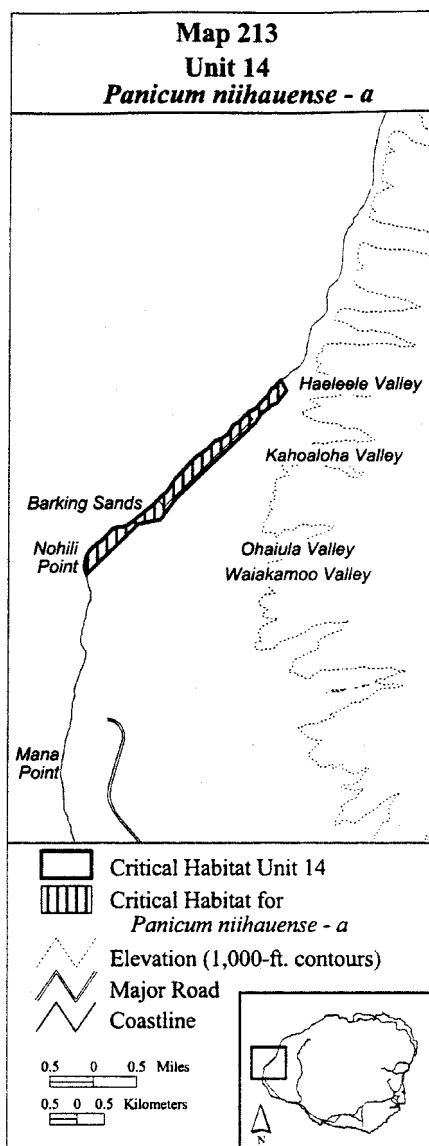
(B) Note: Map 212 follows:



(ccxiii) Kauai 14—*Panicum niihauense*—a (120 ha; 297 ac)

(A) Unit consists of the following 17 boundary points: coastline; 420498, 2440857; 420095, 2440787; 419127, 2439857; 422725, 2443464; 422749, 2443432; 422830, 2443273; 422794, 2443226; 422660, 2443057; 422609, 2443018; 422557, 2443003; 422396, 2442865; 422383, 2442876; 422340, 2442802; 422337, 2442797; 422267, 2442675; 422055, 2442471; 420764, 2441227; coastline.

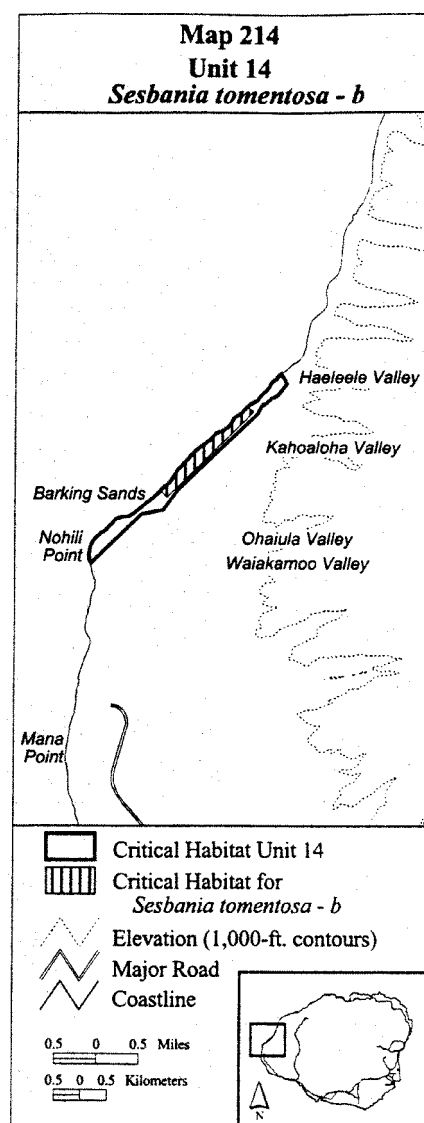
(B) Note: Map 213 follows:



(ccxiv) Kauai 14—*Sesbania tomentosa*—b (44 ha; 110 ac)

(A) Unit consists of the following 7 boundary points: coastline; 422206, 2442741; 421987, 2442507; 420735, 2441277; 420643, 2441178; 420572, 2441093; 420438, 2441235; 422071, 2442818; coastline.

(B) Note: Map 214 follows:



(ccxv) Kauai 15—*Panicum niihauense*—b (16 ha; 39 ac)

(A) Unit consists of the following 24 boundary points: coastline; 418718, 2436405; 418711, 2436261; 418713, 2436100; 418746, 2435916; 418771, 2435768; 418763, 2435699; 418816, 2435550; 418853, 2435417; 418863, 2435329; 418904, 2435147; 418938, 2434999; 418971, 2434874; 418992, 2434737; 419022, 2434668; 419057, 2434621; 419092, 2434621; 419145, 2434647; 419209, 2434531; 419280, 2434420; 419395, 2434316; 419428, 2434292; 419645, 2434109; 419600, 2434015; 418693, 2436403; coastline.

(B) Note: Map 215 follows: