III

U. S. S. R.

TRANS-SIBERIAN R.R.

LAKE BAIKAL

IRKUTSK

Amur R.

KHABAROVSK

SERGIOPOL

CARAVAN AND MOTOR ROUTE

OUTER MONGOLIA

TSITSIHAR

MANCHURIA (MANCHUKUO)

HARBIN

VLADIVOSTOK

URUMCHI

CARAVAN AND MOTOR ROUTE

GOBI DESERT

HSINKING

MUKDEN

CHAHAR

JEHOL

SUIYAN

SINKIANG

ANSI

INNER MONGOLIA

PAOTOW

KALGAN

TATUNG

PEIPING

KWANTUNG PENINSULA

PORTARTHUR

GREAT WALL

TIENTSIN

KOREA (CHOSEN)

SHANTUNG

TSINAN

TSINGTAO

LANCHOW

TAIERHCHWANG

HAICHOW

JAPAN

HONSHU

Hwang Ho

CHENGCHOW

SUCHOW

Yellow R.

SIAN

NANKING

PUKOW

KYUSHU

HIMALAYA MTS.

TIBET

CHINA

ANKANG

LAOHOKOW

SHANGHAI

LAKE TAI

HANGCHOW

HANKOW

NEPAL

CHENGTU

Yangtze River

ICHANG

LAKE POYANG

CHUNGKING

TUNGTING LAKE

BHUTAN

SADIYA

CHIHKIANG

CHANGTEH

NANCHANG

WENCHOW

Brahmaputra R.

LEDO

CHANGSHA

Ganges River

ASSAM

KWEIYANG

HENGYANG

RYUKYU ISLANDS

OKINAWA

INDIA

BURMA ROAD

TUYUN

FOOCHOW

MYITKYINA

KUNMING

KWEILIN

Peh R.

AMOY

RAMGARH

Wungshui R.

LIUCHOW

FORMOSA

CALCUTTA

LASHIO

Si R.

SWATOW

NANNING

CANTON

HONG KONG

MANDALAY

BURMA

FRENCH INDOCHINA

HANOI

PAKHOI

KWANGCHOWAN

HAIPHONG

BAY OF BENGAL

AKYAB

Irrawaddy R.

HAINAN

SOUTH CHINA SEA

Salween R.

Mekong R.

THAILAND

SPRATLY ISLAND

500 MI.

RANGOON

MOULMEIN

PHILIPPINE ISLANDS

THE WAR WITH JAPAN

CHINESE TERRITORY SEIZED PRIOR TO JULY 1937 AND MAJOR JAPANESE DRIVES IN 1937

0 100 200 300 400 500

SCALE OF MILES


112
U. S. S. R.
LAKE BAIKAL
IRKUTSK
TRANS-SIBERIAN R.R.
Amur R.
KHABAROVSK
SERGIOPOL
OUTER MONGOLIA
CARAVAN AND MOTOR ROUTE
TSITSIHAR
MANCHURIA (MANCHUKUO)
HARBIN
VLADIVOSTOK
HSINKING
MUKDEN
URUMCHI
GOBI DESERT
CHAHAR
JEHOL
SUIYAN
SINKIANG
ANSI
INNER MONGOLIA
PAOTOW
KALGAN
TATUNG
PEIPING
KWANTUNG PENINSULA
PORTARTHUR
TIENTSIN
GREAT WALL
KOREA (CHOSEN)
SHANTUNG
TSINAN
TSINGTAO
JAPAN
HONSHU
LANCHOW
TAIERHCHWANG
HAICHOW
CHENGCHOW
SUCHOW
HIMALAYA MTS.
TIBET
SIAN
CHINA
NANKING
PUKOW
SHANGHAI
KYUSHU
ANKANG
LAOHOKOW
LAKE TAI
HANKOW
HANGCHOW
CHENGTU
Yangtze River
ICHANG
CHUNGKING
TUNGTING LAKE
LAKE POYANG
NEPAL
BHUTAN
SADIYA
LEDO
CHIHKIANG
CHANGTEH
CHANGSHA
NANCHANG
WENCHOW
RYUKYU ISLANDS
OKINAWA
Ganges River
Brahmaputra R.
ASSAM
KWEIYANG
TUYUN
HENGYANG
FOOCHOW
INDIA
RAMGARH
MYITKYINA
BURMA ROAD
KUNMING
KWEILIN
Peh R.
AMOY
FORMOSA
CALCUTTA
LASHIO
LIUCHOW
SWATOW
MANDALAY
NANNING
CANTON
HONG KONG
BURMA
FRENCH INDOCHINA
HANOI
PAKHOI
KWANGCHOWAN
HAIPHONG
HAINAN
BAY OF BENGAL
AKYAB
Irrawaddy R.
Salween R.
Mekong R.
THAILAND
SOUTH CHINA SEA
Invaded early 1939.
SPRATLY ISLAND
500 MI.
PHILIPPINE ISLANDS
RANGOON
MOULMEIN
LEGEND
TERRITORY OCCUPIED PRIOR TO 1938
LINE HELD AT END OF 1938
" " " " " 1939
THE WAR WITH JAPAN
JAPANESE ADVANCES DURING 1938 AND 1939
0 100 200 300 400 500
SCALE OF MILES

UNION OF SOVIET SOCIALIST REPUBLICS

NOME

Yukon

ALASKA

CANADA

BERING SEA

JUNEAU

KODIAK

COLD BAY

ALEUTIAN ISLANDS

ATTU

KISKA

AMCHITKA

ADAK

DUTCH HARBOR

UMNAK

SEA OF OKHOTSK

KAMCHATKA

SAKHALIN

KURILE IS.

HITOKAPPU BAY

OUTER MONGOLIA

MANCHURIA (MANCHUKUO)

VLADIVOSTOK

SINKIANG

PEIPING

KOREA

SEA OF JAPAN

JAPAN

International Date Line

SEATTLE

U. S.

SAN FRANCISCO

LOS ANGELES

YELLOW SEA

TOKYO

INLAND SEA

TIBET

CHINA

Yangtze River

SHANGHAI

CHUNGKING

CHANGSHA

EAST CHINA SEA

RYUKYU IS.

OKINAWA

BONIN ISLANDS

IWO

VOLCANO ISLANDS

MARCUS

MIDWAY

INDIA

CALCUTTA

BURMA ROAD

MANDALAY

BURMA

FORMOSA

HONG KONG

HAINAN

LUZON

CLARK FIELD

MANILA

PHILIPPINE IS.

MARIANAS ISLANDS

SAIPAN

ROTA

GUAM

WAKE

HAWAIIAN ISLANDS

PEARL HARBOR

OAHU

THAILAND (SIAM)

BANGKOK

RANGOON

ANDAMAN IS.

CAMRANH BAY

SPRATLY IS.

KRA ISTHMUS

STRAIT OF MALACCA

SOUTH CHINA SEA

ENIWETOK

MARSHALL IS.

YAP

ULITHI

CAROLINE IS.

TRUK

WOTJE

KWAJALEIN

MALEOLAP

DEL MONTE FIELD

NOGULU

PALAU IS.

MINDANAO

DAVAO

JOLO

PONAPE

MILI

MAKIN

(7 Dec. 1941)

PALMYRA

MALAYA

SOUTHERN RESOURCES AREA

SINGAPORE

BORNEO

SUMATRA

CELEBES

MOLUCCAS

AMBOINA

TARAWA

GILBERT IS.

CHRISTMAS IS.

Equator

BATAVIA

SERABAJA

JAVA

TIMOR

NEW GUINEA

PORT MORESBY

BISMARCK ARCHIPELAGO

RABAUL

NEW BRITAIN

SOLOMON IS.

PLANNED DEFENSIVE PERIMETER

ELLICE IS.

CANTON

SANTA CRUZ IS.

SAMOA

NEW HEBRIDES

FIJI IS.

TAHITI

CORAL SEA

DARWIN

DERBY

BROOME

TOWNSVILLE

NEW CALEDONIA

INDIAN OCEAN

AUSTRALIA

BRISBANE

PERTH

SYDNEY

ADELAIDE

MELBOURNE

AUCKLAND

NEW ZEALAND

TASMANIA

WELLINGTON

THE WAR WITH JAPAN

CONTEMPLATED EXPANSION OF JAPANESE EMPIRE

THE WAR WITH JAPAN 115

THE ATTACK ON PEARL HARBOR
7 DECEMBER 1941

0 4 8
SCALE OF MILES

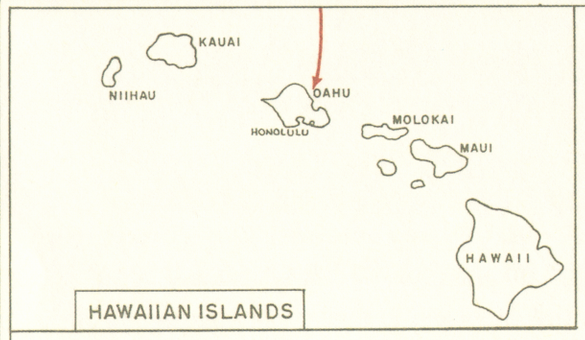

HAWAIIAN ISLANDS

First Wave
0740

Second Wave
0850

54 Dive Bombers
45 Fighters

36 Fighters

81 Dive Bombers

54 Horizontal Bombers

40 Torpedo Bombers

50 Horizontal Bombers

KAHUKU POINT
KAHUKU
HALEIWA
KAENA POINT
KOOLAU RANGE
WAIANAE MTS
WAHIAWA
SCHOFIELD BARRACKS
WHEELER FIELD
WAIPAHU
PEARL HARBOR
Naval Air Station FORD I
Navy Yard
HICKAM FIELD
EWA
Marine Base
BARBERS POINT
HONOLULU
KANEOHE BAY
Naval Air Station
Ulupau Head
BELLOWS FIELD
KAIMUKI
MAKAPUU HEAD
DIAMOND HEAD
KOKO HEAD

PACIFIC OCEAN
OAHU

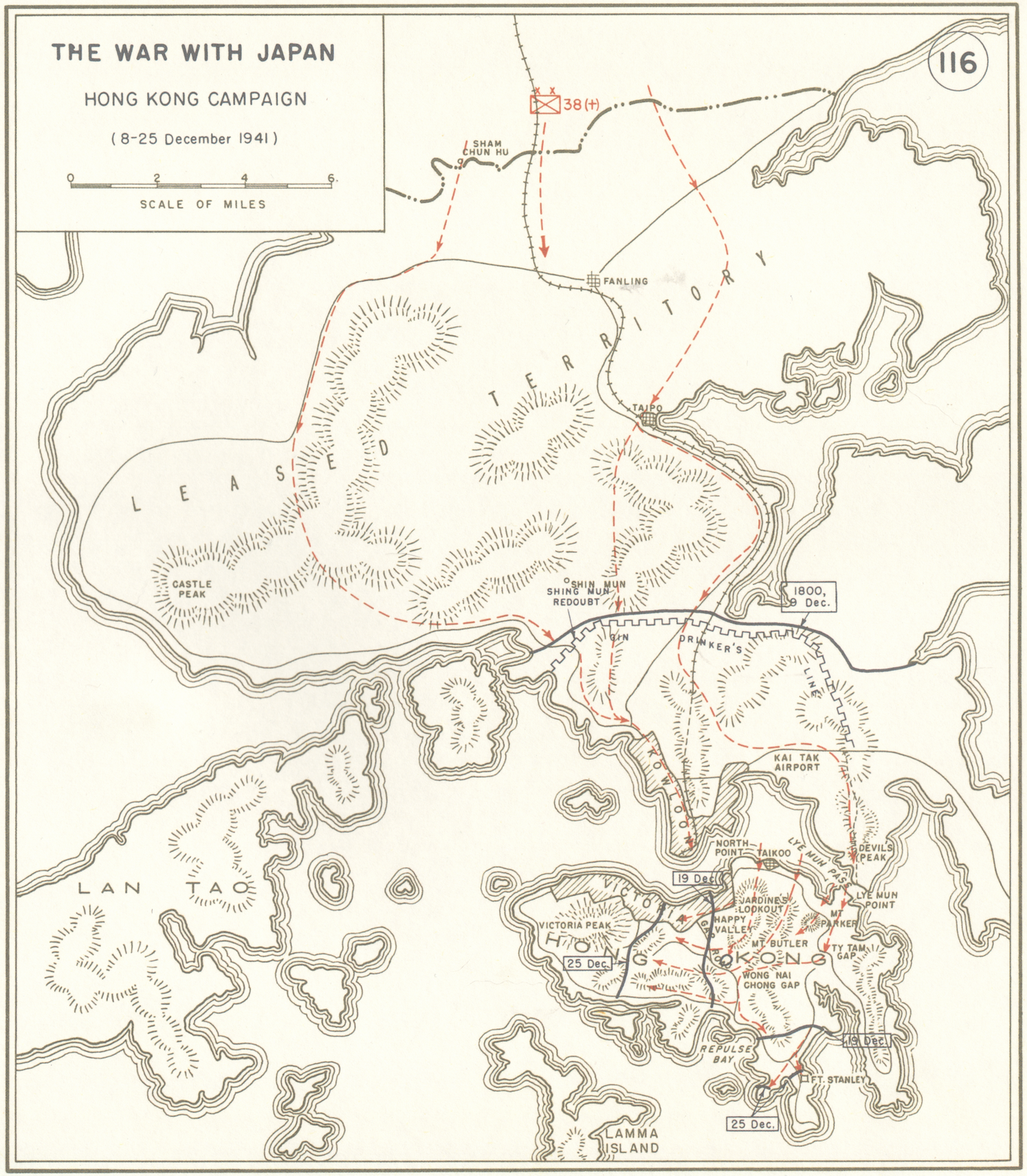
THE WAR WITH JAPAN
HONG KONG CAMPAIGN
(8-25 December 1941)
0 2 4 6
SCALE OF MILES
116
38 (+)
SHAM CHUN HU
FANLING
TAIPO
LEASED TERRITORY
CASTLE PEAK
SHIN MUN
SHING MUN REDOUBT
1800, 9 Dec.
GIN DRINKER'S LINE
KOWLOON
KAI TAK AIRPORT
NORTH POINT
TAIKOO
LYE MUN PASS
DEVIL'S PEAK
19 Dec.
JARDINE'S LOOKOUT
LYE MUN POINT
HAPPY VALLEY
MT PARKER
VICTORIA PEAK
MT BUTLER
TY TAM GAP
HONG KONG
25 Dec.
WONG NAI CHONG GAP
REPULSE BAY
19 Dec.
FT. STANLEY
25 Dec.
LAMMA ISLAND
LAN TAO

THE WAR WITH JAPAN

117

MALAYAN CAMPAIGN

British Dispositions and Japanese Landings, 8 December 1941

0 25 50 75 100 125

SCALE OF MILES

TAVOY
MERGUI
TENASSERIM
BURMA
THAILAND (SIAM)
BANGKOK
DOCHINA
GULF OF THAILAND
CHUMPON
VICTORIA POINT
ISTHMUS OF KRA
BAN DON
THAILAND (SIAM)
SINGORA
HAADYAI
PATANI
SINGORA
HAADYAI
PATANI
JITRA
ALOR STAR
II
SUNGEI PATANI
KROH
GEORGE TOWN
PENANG
BUTTERWORTH
GRIK
Perak R.
TAIPING
KUALA KANGSAR
IPOH
LUMUT
KAMPAR
TELOK
TROLAK
Slim R.
INTERNATIONAL R. R.
RAUB
KUALA KUBU
KUALA SELANGOR
III
KUALA LUMPUR
PORT SWETTENHAM
SEREMBAN
PORT ERICKSON
MALACCA
MALACCA
MUAR
Muar R.
BATU PAHAT
JOHORE BAHRU
SINGAPORE
(+)
KOTA BHARU
KUALA KRAI
KUALA TRENGGANU
9 (-1 brig.)
KUALA DUNGUN
KUALA LIPIS
JERANTUT
Kuantan R.
KUANTAN
FEDERATED MALAY STATES R. R.
ENDAU
MERSING
JEMALUANG
KLUANG
8 Aus. (-1 brig.)
SOUTH CHINA SEA
MALAYA
STATES
JOHORE
STRAIT OF MALACCA
SUMATRA
SUMATRA
Equator

JOHORE BAHRU
JOHORE NAVAL BASE
STRAIT OF JOHORE
KRANJI
SELETAR
PULAU UBIN
CHANGI
TENGAH
PASIR LABA
RESERVOIRS
JURONG
KALANG
SINGAPORE
SINGAPORE ISLAND

THE WAR WITH JAPAN

OPENING OPERATIONS OF JAPANESE OFFENSIVE

UNION OF SOVIET SOCIALIST REPUBLICS
NOME
YUKON
ALASKA
CANADA
BERING SEA
JUNEAU
KODIAK
COLD BAY
ALEUTIAN ISLANDS
DUTCH HARBOR
UNALASKA
ATTU
KISKA
AMCHITKA
ADAK
SEA OF OKHOTSK
KAMCHATKA
SAKHALIN
KURILE IS.
HITOKAPPU BAY
VLADIVOSTOK
SEATTLE
U. S.
SAN FRANCISCO
LOS ANGELES
OUTER MONGOLIA
MANCHURIA
(MANCHUKUO)
SINKIANG
PEIPING
KOREA (CHOSEN)
SEA OF JAPAN
JAPAN
Yellow River
YELLOW SEA
TOKYO
INLAND SEA
TIBET
CHINA
Yangtze River
SHANGHAI
EAST CHINA SEA
RYUKYU IS.
CHUNGKING
CHANGSHA
OKINAWA
INDIA
CALCUTTA
MANDALAY
BURMA ROAD
FORMOSA
CANTON
HONG KONG
BONIN ISLANDS
IWO VOLCANO ISLANDS
MARCUS
MIDWAY
HAWAIIAN ISLANDS
PEARL HARBOR
OAHU
0735, 7 Dec.
2130, 6 Dec.
5 Dec.
International Date Line
2 Dec.
Refueling, 3 Dec.
BURMA
HAINAN
LUZON
CLARK FIELD
MANILA
PHILIPPINE IS.
FRENCH INDOCHINA
SOUTH CHINA SEA
THAILAND (SIAM)
BANGKOK
CAMRANH BAY
ANDAMAN IS.
RANGOON
SPRATLY IS.
KRA ISTHMUS
STRAIT OF MALACCA
MALAYA
SINGAPORE
MIRI
JOLO
DAVAO
MINDANAO
DEL MONTE FIELD
NGULU
PALAU IS.
YAP
ULITHI
CAROLINE IS.
TRUK
PONAPE
ENIWETOK
WAKE
MARIANAS ISLANDS
SAIPAN
ROTA
GUAM
MARSHALL IS.
WOTJE
KWAJALEIN
MALEOLAP
MILI
MAKIN
TARAWA
GILBERT IS.
PALMYRA
CHRISTMAS IS.
Equator
CANTON
ELLICE IS.
SAMOA
TAHITI
FIJI IS.
NEW HEBRIDES
SANTA CRUZ IS.
SOLOMON IS.
BISMARCK ARCHIPELAGO
RABAUL
NEW BRITAIN
NEW GUINEA
PORT MORESBY
CELEBES
MOLUCCAS
AMBOINA
BORNEO
SUMATRA
JAVA
BATAVIA
SERABAJA
TIMOR I.
CORAL SEA
NEW CALEDONIA
DARWIN
DERBY
BROOME
TOWNSVILLE
BRISBANE
AUSTRALIA
PERTH
ADELAIDE
SYDNEY
MELBOURNE
TASMANIA
AUCKLAND
NEW ZEALAND
WELLINGTON
INDIAN OCEAN
PACIFIC OCEAN

THE WAR WITH JAPAN 118

MALAYAN CAMPAIGN

Operations, 8 December 1941 to 15 February 1942

0 25 50 75 100 125

SCALE OF MILES

TAVOY
MERGUI
THAILAND (SIAM)
BANGKOK
INDOCHINA
BURMA
TENASSERIM
GULF OF THAILAND
10 Dec.
CHUMPON
16 Dec.
VICTORIA POINT
ISTHMUS OF KRA
BAN DON
THAILAND (SIAM)
XX Guards
SINGORA
HAADYAI
PATANI
SINGORA
XX 5 (-)
HAADYAI
PATANI
JITRA
ALOR STAR
10 Dec.
KOTA BHARU
(+)
SUNGEI PATANI
KROH
KUALA KRAI
19 Dec.
GEORGE TOWN
PENANG
BUTTERWORTH
GRIK
SOUTH CHINA SEA
KUALA TRENGGANU
23 Dec.
Perak R.
KUALA KANGSAR
TAIPING
IPOH
KUALA DUNGUN
25 Dec.
30 Dec.
KAMPAR
KUALA LIPIS
TUMUT
28 Dec.
TELOK ANSON
3 Jan.
SERANTUT
Kuantan R.
30 Dec.
KUANTAN
2 Jan.
Slim R.
INTERNATIONAL
PRAUB
6 Jan.
7 Jan.
4 Jan.
KUALA KUBU
KUALA SELANGOR
FEDERATED MALAY STATES R.R.
KUALA LUMPUR
XX 5
PORT SWETTENHAM
12 Jan.
16 Jan.
SEREMBAN
ENDAU
XX Guards
PORT DICKSON
GEMAS
18 Jan.
SUMATRA
STRAIT OF MALACCA
MALACCA
Muar R.
JOHORE
BERSING
JEMALUANG
KLUANG
16 Jan.
MUAR
BATU PAHAT
15 Jan.
JOHORE BAHRU
31 Jan.
SINGAPORE
Night 9-10 Feb.
JOHORE BAHRU
JOHORE
XX Guards
STRAIT OF JOHORE
NAVAL BASE
Night 8-9 Feb.
XX 18
XX 5
SELETAR
11 Feb.
PULAU UBIN
KRANJI
TENGAH
CHANGI
PASIR LABA
RESERVOIRS
9 Feb.
JURONG
KALANG
15 Feb.
SINGAPORE
SINGAPORE ISLAND
Equator
SUMATRA

THE WAR WITH JAPAN 119

PHILIPPINE CAMPAIGN

American Dispositions, 10 December 1941 and Reactions to Japanese Landings to 23 December

0 25 50 75 100
SCALE OF MILES

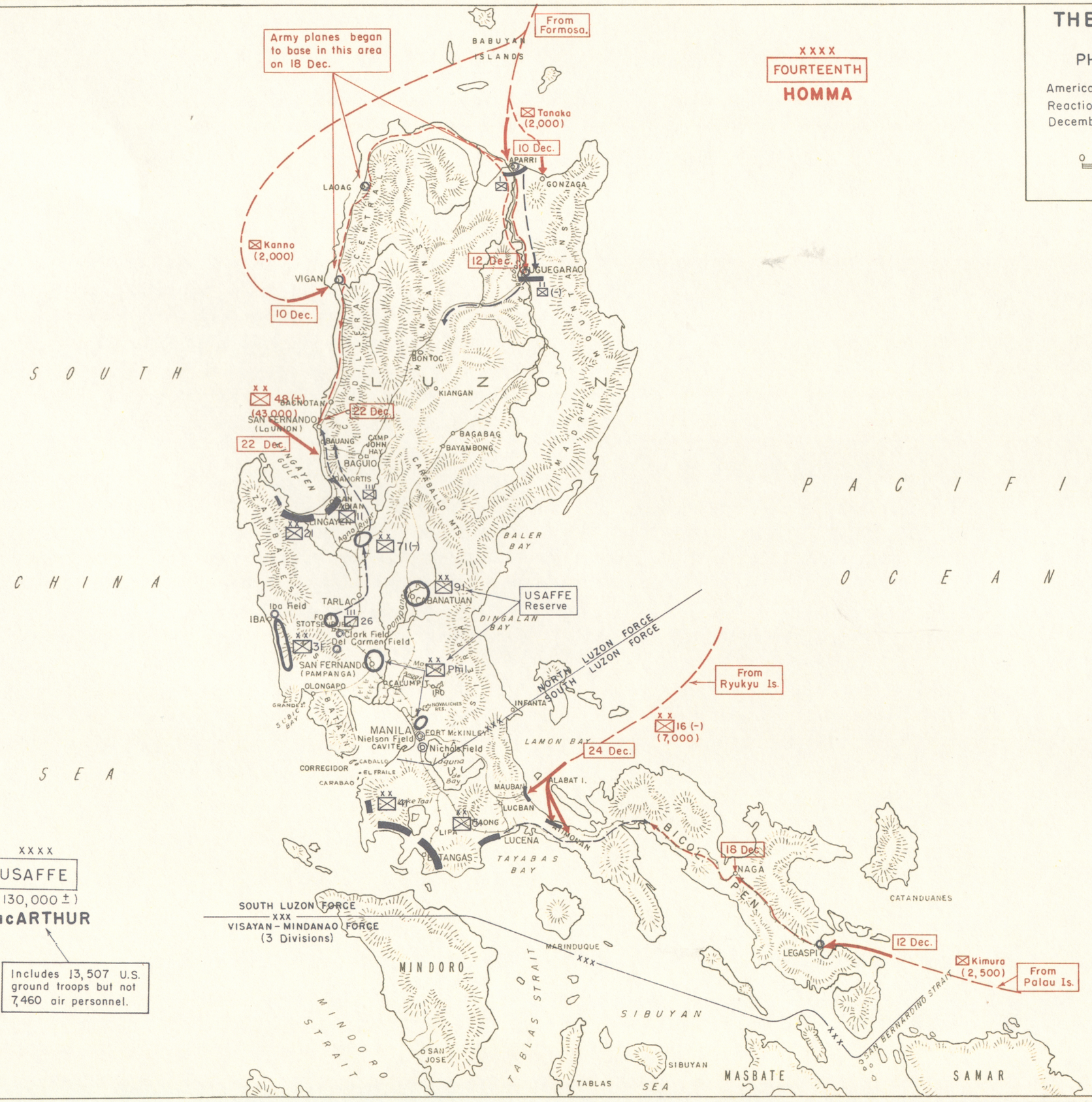

xxxx
FOURTEENTH
HOMMA

xxxx
USAFFE
(130,000 ±)
MacARTHUR

Includes 13,507 U.S. ground troops but not 7,460 air personnel.

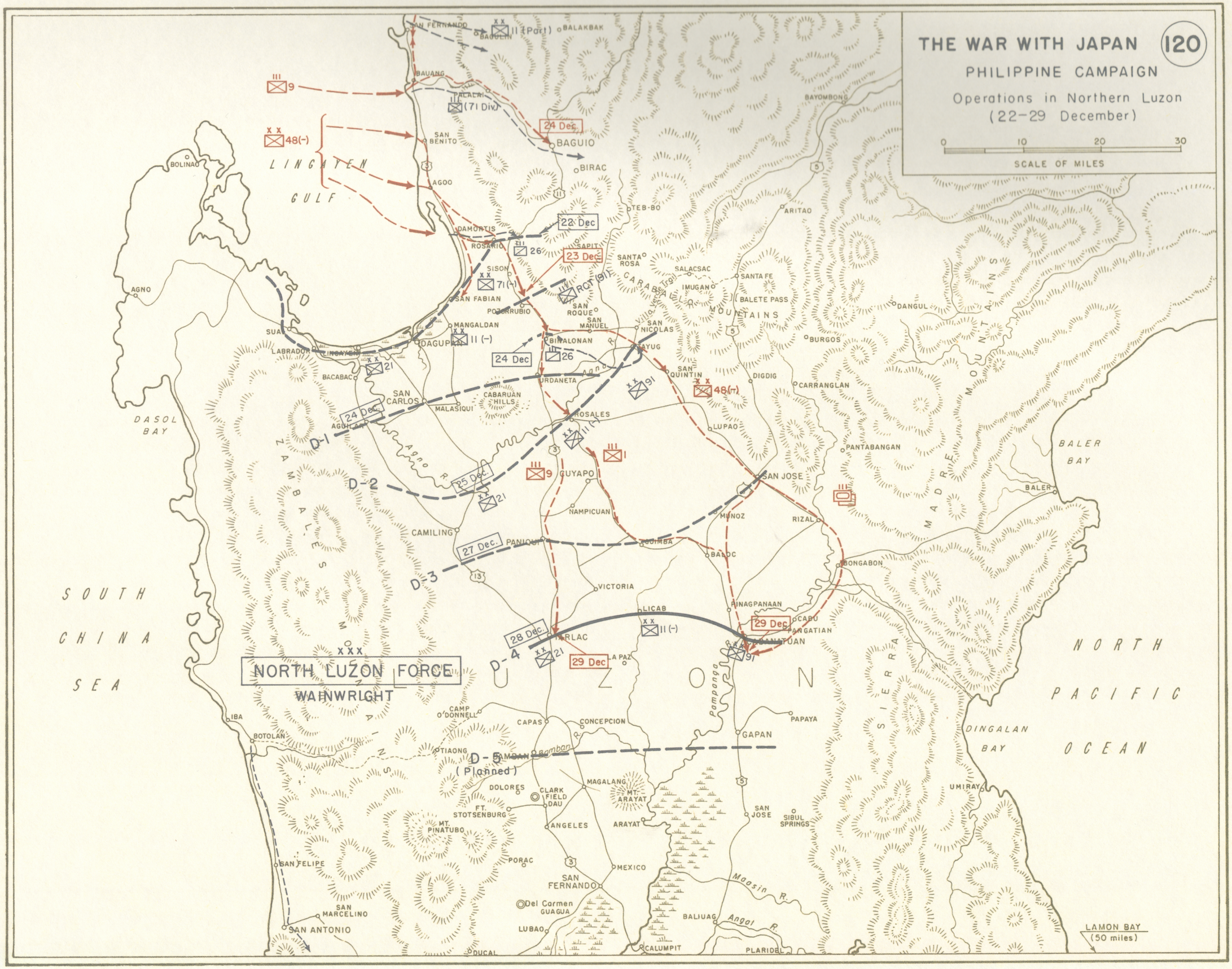
THE WAR WITH JAPAN
120
PHILIPPINE CAMPAIGN
Operations in Northern Luzon
(22-29 December)
0 10 20 30
SCALE OF MILES
NORTH LUZON FORCE
WAINWRIGHT
LINGAYEN GULF
SOUTH CHINA SEA
NORTH PACIFIC OCEAN
DASOL BAY
BALER BAY
DINGALAN BAY
LAMON BAY
(50 miles)
SAN FERNANDO
BAGUIO
BIRAC
AGOO
DAMORTIS
ROSARIO
SAN FABIAN
POZORRUBIO
MANGALDAN
DAGUPAN
LINGAYEN
BACABAC
SAN CARLOS
MALASIQUI
CABARUAN HILLS
URDANETA
ROSALES
CUYAPO
NAMPICUAN
CAMILING
PANIQUI
VICTORIA
LICAB
TARLAC
LA PAZ
CAMP O'DONNELL
CAPAS
CONCEPCION
TIAONG
DOLORES
CLARK FIELD
DAU
FT. STOTSENBURG
MT. PINATUBO
ANGELES
PORAC
SAN FERNANDO
Del Carmen
GUAGUA
LUBAO
DUCAL
MAGALANG
MT. ARAYAT
ARAYAT
MEXICO
CALUMPIT
BALIUAG
PLARIDEL
SAN JOSE
SIBUL SPRINGS
GAPAN
PAPAYA
SAN QUINTIN
LUPAO
SAN JOSE
MUNOZ
RIZAL
BALOC
BONGABON
PINAGPANAAN
CABU
PANGATIAN
SANTA FE
BALETE PASS
SANTA ROSA
SALACSAC
IMUGAN
TEB-BO
ARITAO
BAYOMBONG
DANGUL
BURGOS
DIGDIG
CARRANGLAN
PANTABANGAN
BALER
UMIRAY
SAN FELIPE
SAN MARCELINO
SAN ANTONIO
IBA
BOTOLAN
AGNO
BOLINAO
SUAL
LABRADOR
BAUANG
BALAKBAK
SAN BENITO
SAPIT
SAN ROQUE
SAN MANUEL
SAN NICOLAS
BINALONAN
TAYUG
CARABALLO MOUNTAINS
MADRE MOUNTAINS
SIERRA MADRE MOUNTAINS
ZAMBALES MOUNTAINS
LUZON
Agno R.
Pampanga R.
Bamban R.
Maasin R.
Angat R.
24 Dec.
22 Dec
23 Dec
24 Dec
25 Dec.
27 Dec.
28 Dec.
29 Dec
29 Dec
D-1
D-2
D-3
D-4
D-5
(Planned)
48(-)
48(-)
71 (Div.)
71(-)
11 (Port)
11 (-)
11 (-)
11 (-)
9
9
1
26
26
21
21
21
21
91
91
91
3
5
13

THE WAR WITH JAPAN 121

PHILIPPINE CAMPAIGN

Operations in Southern Luzon and the Withdrawal to Bataan

0 10 20 30

SCALE OF MILES

LUZON

SOUTH CHINA SEA

MANILA BAY

LAMON BAY

TAYABAS BAY

SIERRA MADRE MOUNTAINS

ZAMBALES MOUNTAINS

D-4

D-5

(Planned)

29 Dec.

28 Dec.

30 Dec.

1 Jan

2 Jan

1-4 Jan.

7 Jan.

31 Dec.

(Actual 31 Dec.)

Began moving into position 15 Jan.

En route to Bataan, 24 Dec.

26-28 Dec.

29 Dec.

27 Dec.

26 Dec.

24 Dec.

NORTH LUZON FORCE
WAINWRIGHT

SOUTH LUZON FORCE
PARKER (JONES)

USAFFE
McARTHUR

FOURTEENTH
HOMMA

MAIN BATTLE POSITION

XXX I WAINWRIGHT

XXX II PARKER

TARLAC
LA PAZ
CABANATUAN
PINAGPANAAN
CABU
CAMP O'DONNELL
CAPAS
CONCEPCION
PAPAYA
GAPAN
IBA
BOTOLAN
TIONG
DAMBAN
Bamban R.
Pampanga R.
MAGALANG
MT. ARAYAT
DOLORES
CLARK FIELD DAU
FT. STOTSENBURG
ANGELES
ARAYAT
SAN JOSE
SIBUL SPRINGS
UMIRAY
MT. PINATUBO
SAN FELIPE
BORAC
SAN FERNANDO
MEXICO
Del Carmen
GUAGUA
Magsin R.
BALIUAG
SALUMPIT
PLARIDEL
NORZAGARAY
(31 Dec.)
(-) (51 Div)
LUBAO
SAN MARCELINO
SAN ANTONIO
DUCAL
SUBIC
STA. RITA
DINALUPIHAN
ZIGZAG PASS
LAMA
OLONGAPO
GRANDE I.
SUBIC BAY
MALOLOS
ST. MARIA
IPO
TAMALA
MT. ORO
NOVALICHES
POLO
SAN MATEO
MONTALBAN
INFANTA
MARIKINA
PINUGAY
ANTIPOLO
MANILA
PASIG
TAYTAY
PASAY
NIELSON FIELD
PARANAQUE
NICHOLS FIELD
CAVITE
SAMPALOC
TANAY
SINILOAN
SAN DIEGO
MUNTINLUPA
LAGUNA DE BAY
CORREGIDOR I.
Ø FT. HUGHES
CABALLO I.
EL FRAILE
FT. DRUM
CARABAO I.
FT. FRANK
NAIC
TERNATE
CANLUBAN
MAMATID
LOS BAÑOS
TAGAYTAY RIDGE
TAGAYTAY
NASUGBU
LAKE TAAL
BALAYAN
LEMERY
TAAL
CUENCA
LIPA
TAAONG
LUCENA
SAN PABLO
LUCBAN
TAYABAS
ATIMONAN
MAUBAN
PAGSANJAN
OLINGA
LUPAS
NAGA
MORON
MAUBAN
BAGAC
MT. SAMAT
LIMAY
MARIVELES
ORION
PILAR
ABUCAY
MT. NATIB
BATANGAS
3 Miles

41(-)
IC
51
51(-)
16(-)
71(-)
91(-)
91
48(-)
21
26
31
11
1(-)
71
9(-)

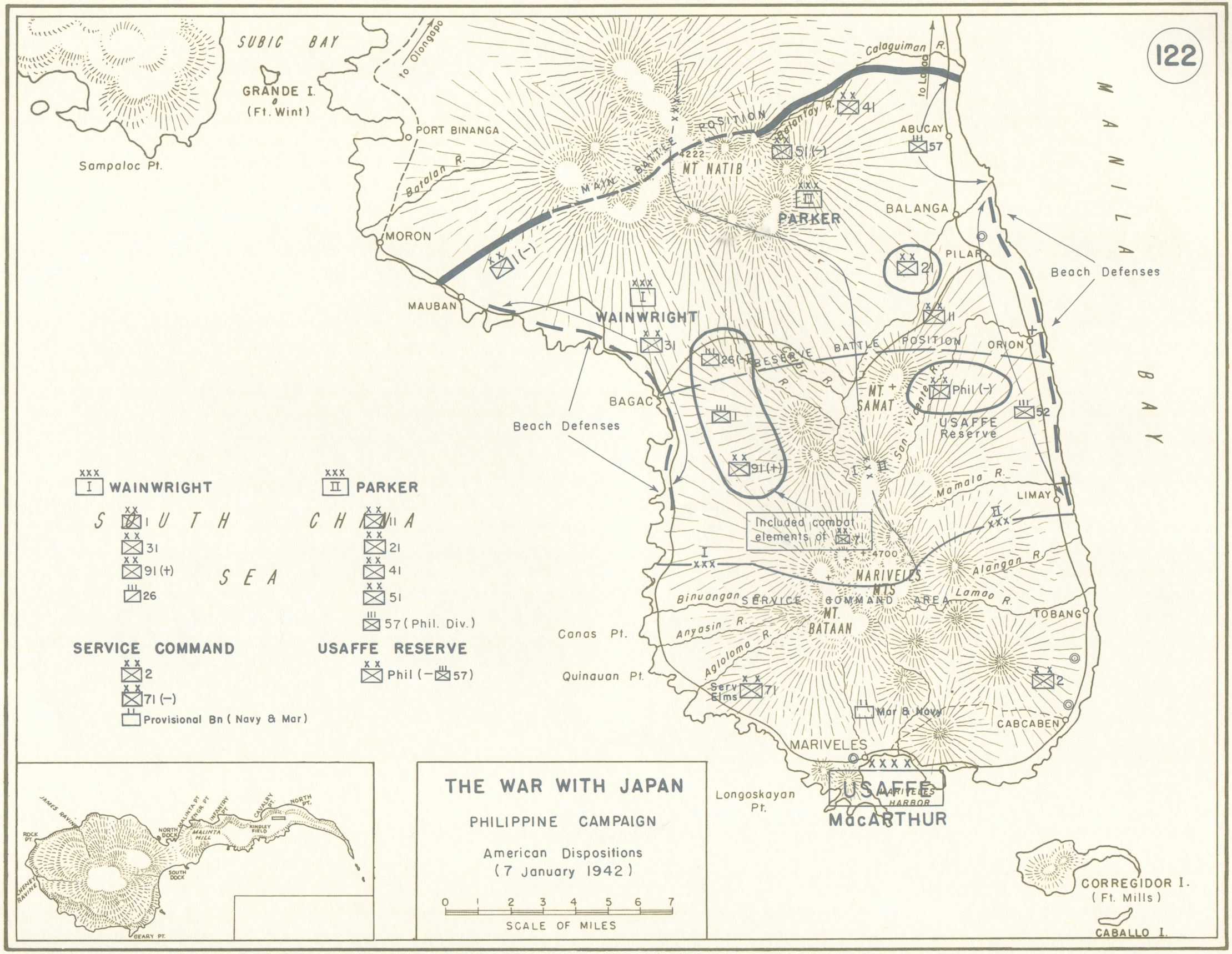
122
SUBIC BAY
GRANDE I.
(Ft. Wint)
Sampaloc Pt.
to Olongapo
PORT BINANGA
Batalan R.
MORON
MAUBAN
MAIN BATTLE POSITION
MT NATIB
4222
Calaguiman R.
to Lamao
Balantay R.
ABUCAY
BALANGA
PILAR
PARKER
WAINWRIGHT
BAGAC
Beach Defenses
Beach Defenses
RESERVE BATTLE POSITION
ORION
MT. SAMAT
San Vicente R.
USAFFE Reserve
Mamala R.
LIMAY
Included combat elements of
4700
MARIVELES MTS
Alangan R.
Lamao R.
Binuangan R.
SERVICE COMMAND AREA
MT. BATAAN
Anyasin R.
Agloloma R.
TOBANG
Canas Pt.
Quinauan Pt.
Serv Elms
Mar & Navy
CABCABEN
MARIVELES
Longoskayan Pt.
USAFFE
MARIVELES HARBOR
MacARTHUR
MANILA BAY
CORREGIDOR I.
(Ft. Mills)
CABALLO I.
WAINWRIGHT
PARKER
SOUTH CHINA SEA
SERVICE COMMAND
USAFFE RESERVE
Provisional Bn (Navy & Mar)
57 (Phil. Div.)
Phil (– 57)
JAMES RAVINE
ROCK PT.
NORTH DOCK
MALINTA PT
ENGR. PT
INFANTRY PT
CAVALRY PT.
NORTH PT.
MALINTA HILL
KINDLEY FIELD
SOUTH DOCK
CHENEY RAVINE
GEARY PT.
THE WAR WITH JAPAN
PHILIPPINE CAMPAIGN
American Dispositions
(7 January 1942)
0 1 2 3 4 5 6 7
SCALE OF MILES

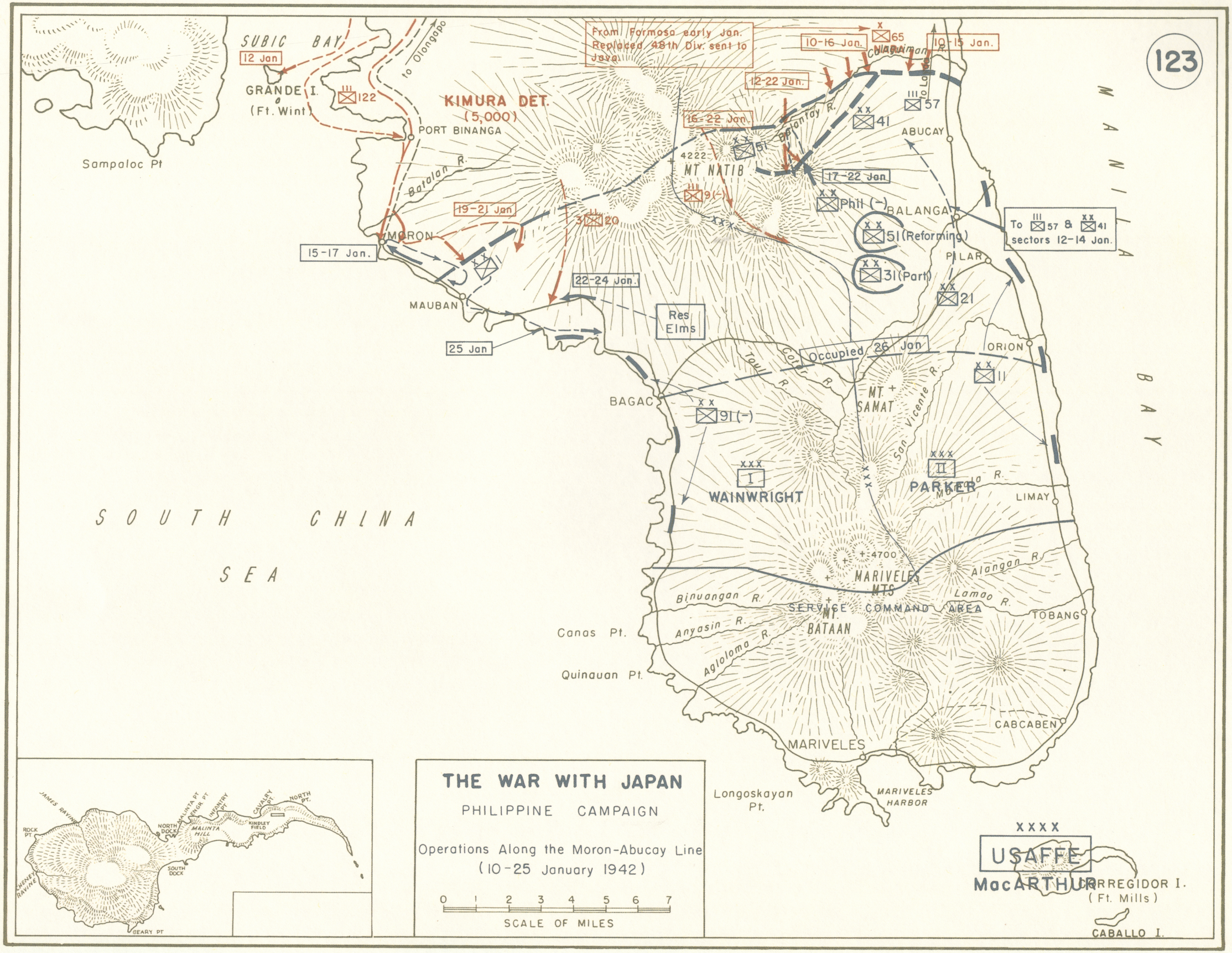
123
SUBIC BAY
12 Jan
GRANDE I.
(Ft. Wint)
122
to Olongapo
KIMURA DET.
(5,000)
PORT BINANGA
Sampaloc Pt
Batalan R.
MORON
15-17 Jan.
19-21 Jan
20
22-24 Jan.
MAUBAN
25 Jan
Res Elms
From Formosa early Jan. Replaced 48th Div. sent to Java
10-16 Jan.
65
10-15 Jan.
12-22 Jan.
16-22 Jan.
51
Balantay R.
4222
MT NATIB
9(-)
17-22 Jan
Phil (-)
BALANGA
51 (Reforming)
31 (Part)
21
57
41
ABUCAY
To 57 & 41 sectors 12-14 Jan.
PILAR
ORION
11
Occupied 26 Jan
Cotar R.
Toul R.
MT. SAMAT
San Vicente R.
BAGAC
91(-)
WAINWRIGHT
PARKER
LIMAY
4700
MARIVELES MTS
Alangan R.
Lamao R.
Binuangan R.
SERVICE COMMAND AREA
MT. BATAAN
Anyasin R.
Agloloma R.
TOBANG
Canas Pt.
Quinauan Pt.
CABCABEN
MARIVELES
Longoskayan Pt.
MARIVELES HARBOR
MANILA BAY
SOUTH CHINA SEA
JAMES RAVINE
ROCK PT
NORTH DOCK
MALINTA PT
ENGR PT
INFANTRY PT
CAVALRY PT
NORTH PT.
MALINTA HILL
KINDLEY FIELD
SOUTH DOCK
CHENEY RAVINE
GEARY PT
THE WAR WITH JAPAN
PHILIPPINE CAMPAIGN
Operations Along the Moron-Abucay Line
(10-25 January 1942)
0 1 2 3 4 5 6 7
SCALE OF MILES
USAFFE
MacARTHUR
CORREGIDOR I.
(Ft. Mills)
CABALLO I.

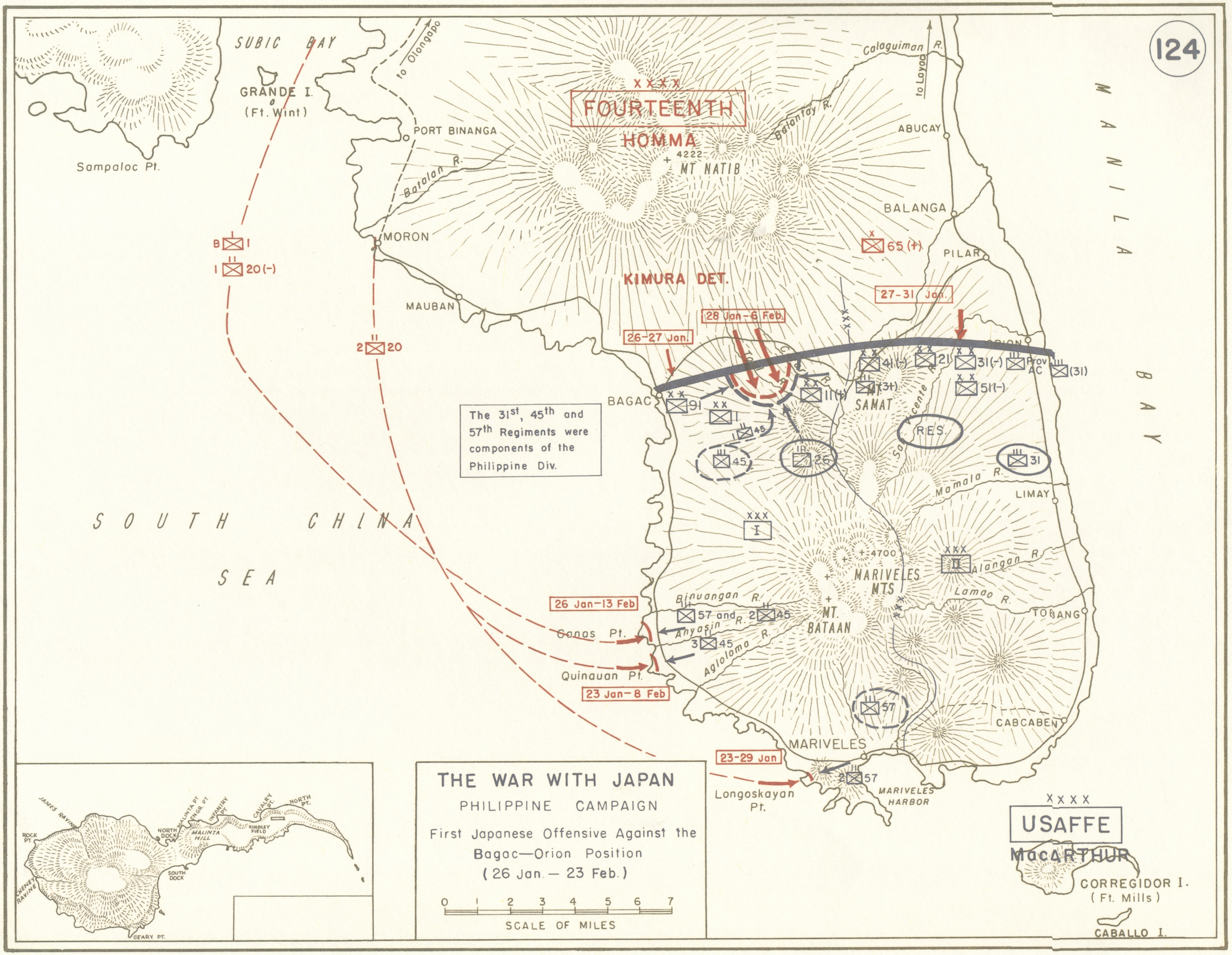
124
SUBIC BAY
GRANDE I.
(Ft. Wint)
Sampaloc Pt.
to Olongapo
PORT BINANGA
Batalan R.
MORON
MAUBAN
FOURTEENTH
HOMMA
4222
MT NATIB
Balantay R.
Calaguiman R.
to Layac
ABUCAY
BALANGA
PILAR
MANILA BAY
KIMURA DET.
27-31 Jan.
28 Jan-6 Feb.
26-27 Jan.
BAGAC
ORION
Prov AC
SAMAT
RES.
Mamala R.
LIMAY
SOUTH CHINA SEA
The 31st, 45th and 57th Regiments were components of the Philippine Div.
4700
MARIVELES MTS
Alangan R.
Lamao R.
TORANG
Binuangan R.
Anyasin R.
Agloloma R.
MT. BATAAN
26 Jan-13 Feb
Canas Pt.
Quinauan Pt.
23 Jan-8 Feb
CABCABEN
MARIVELES
23-29 Jan
Longoskayan Pt.
MARIVELES HARBOR
USAFFE
MacARTHUR
CORREGIDOR I.
(Ft. Mills)
CABALLO I.
JAMES RAVINE
ROCK PT.
NORTH DOCK
MALINTA PT.
ENGR. PT.
INFANTRY PT.
CAVALRY PT.
NORTH PT.
MALINTA HILL
KINDLEY FIELD
SOUTH DOCK
CHENEY RAVINE
GEARY PT.
THE WAR WITH JAPAN
PHILIPPINE CAMPAIGN
First Japanese Offensive Against the Bagac—Orion Position
(26 Jan. — 23 Feb.)
0 1 2 3 4 5 6 7
SCALE OF MILES

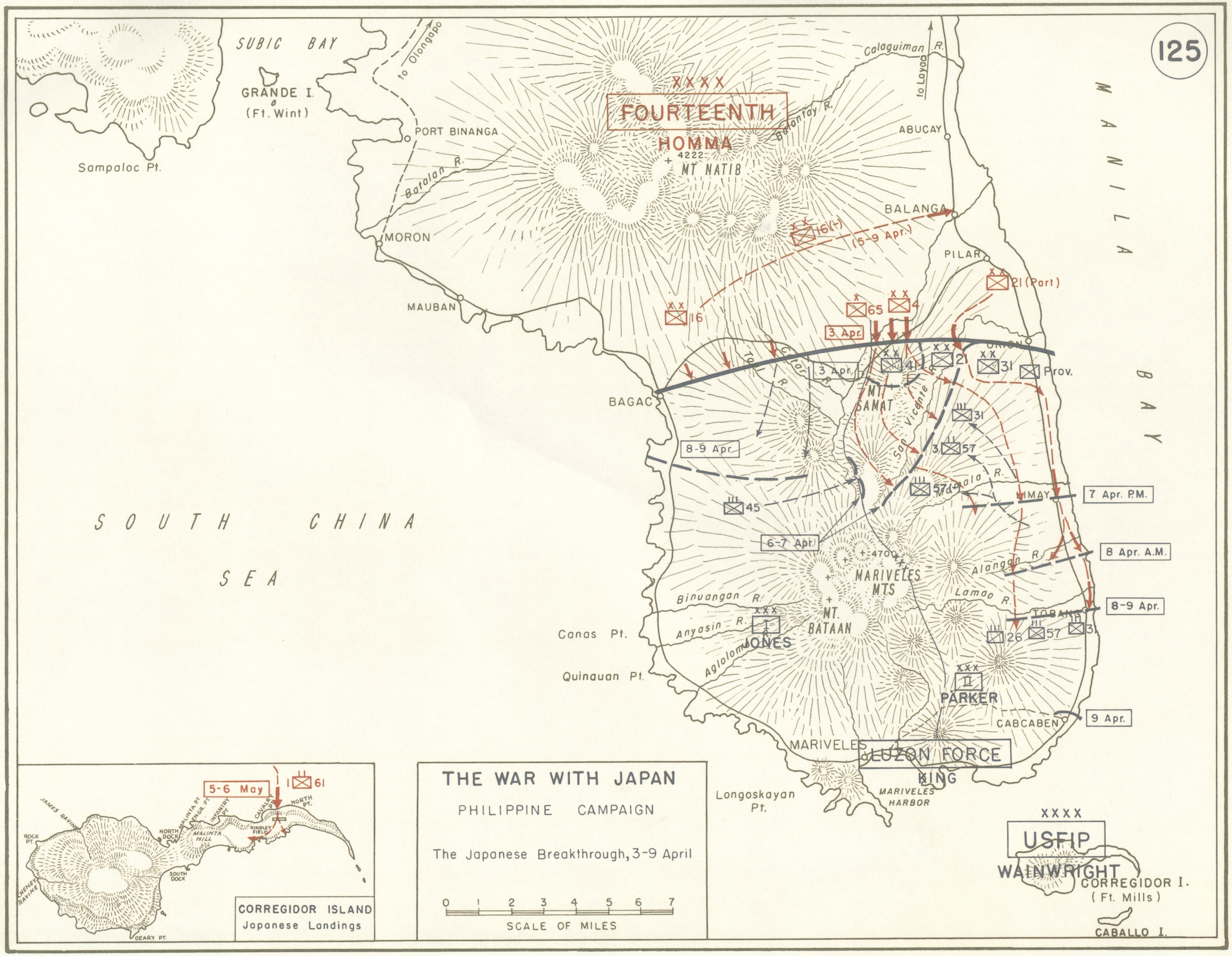
125
SUBIC BAY
GRANDE I.
(Ft. Wint)
Sampaloc Pt.
to Olongapo
PORT BINANGA
Batalan R.
MORON
MAUBAN
BAGAC
XXXX
FOURTEENTH
HOMMA
4222
MT NATIB
Calaguiman R.
to Layac
Balantay R.
ABUCAY
BALANGA
PILAR
16(+)
(5-9 Apr.)
21 (Part)
16
65
4
3 Apr.
3 Apr.
41
21
31
Prov.
MT. SAMAT
San Vicente
31
57
57
Mamala R.
LIMAY
7 Apr. P.M.
8 Apr. A.M.
8-9 Apr.
8-9 Apr.
45
6-7 Apr.
4700
MARIVELES MTS
Alangan R.
Lamao R.
TOBANG
Binuangan R.
Anyasin R.
Aglolomo R.
MT. BATAAN
JONES
26
57
31
PARKER
CABCABEN
9 Apr.
MARIVELES
LUZON FORCE
KING
MARIVELES HARBOR
Longoskayan Pt.
Canas Pt.
Quinauan Pt.
SOUTH CHINA SEA
MANILA BAY
XXXX
USFIP
WAINWRIGHT
CORREGIDOR I.
(Ft. Mills)
CABALLO I.
5-6 May
61
JAMES RAVINE
ROCK PT.
NORTH DOCK
MALINTA PT.
ENGR. PT.
INFANTRY PT.
MALINTA HILL
CAVALRY PT.
KINDLEY FIELD
NORTH PT.
SOUTH DOCK
CHENEY RAVINE
GEARY PT.
CORREGIDOR ISLAND
Japanese Landings
THE WAR WITH JAPAN
PHILIPPINE CAMPAIGN
The Japanese Breakthrough, 3-9 April
0 1 2 3 4 5 6 7
SCALE OF MILES

THE WAR WITH JAPAN 126

JAPANESE LANDING OPERATIONS
(8 December 1941—6 May 1942)

0 100 200 300 400 500 600
SCALE OF MILES

CHINA
BHAMO
LASHIO
MANDALAY
Irrawaddy R.
BURMA
PROME
TAUNGGYI
Salween R.
CHIENG MAI
RANGOON
MESOD
MOULMEIN
Apr.
XXXX
FIFTEENTH
THAILAND
BANGKOK
TAVOY
MERGUI
ANDAMAN ISLANDS
TENASSERIM
GULF OF THAILAND
CHUMPON
Victoria Pt.
BAN DON
KRA ISTHMUS
NICOBAR ISLANDS
8 Dec.
SINGORA
PATANI
XXXX
TWENTY-FIFTH
KOTA BHARU
PENANG
MALAY STATES
KUANTAN
MEDAN
STRAIT OF MALACCA
SINGAPORE
Surrendered 15 Feb.
SUMATRA
INDIAN OCEAN
CHRISTMAS
HANOI
HAIPHONG
FRENCH INDOCHINA
Mekong R.
SAIGON
CAMRANH BAY
HAINAN
CANTON
SWATOW
AMOY
HONG KONG
Surrendered 25 Dec.
FORMOSA (TAIWAN)
TAKAO
8 Dec.
BATAN
10 Dec.
10 Dec.
APARRI
22 Dec.
VIGAN
LINGAYEN GULF
XXXX
FOURTEENTH
PHILIPPINE SEA
22 Jan.
LAMON BAY
MANILA
24 Dec.
12 Dec.
LEGASPI
Philippines surrendered 6 May.
MINDORO
16 Apr.
SAMAR
ISLANDS
PANAY
CEBU
LEYTE
10 Apr.
BOHOL
NEGROS
3 May
PALAWAN
SPRATLY IS.
CAGAYAN
DEL MONTE
MINDANAO
COTABATO
DAVAO
ZAMBOANGA
2 Mar.
29 Apr.
20 Dec.
SANDAKEN
JOLO
16 Dec.
BRUNEI BAY
NORTH BORNEO
WESTON
MIRI
BRUNEI
24 Dec
24 Dec.
SARAWAK
CELEBES SEA
TARAKAN I.
TALAUD
MOROTAI
HALMAHERA
MENADO
PAMANG-KAT
KUCHING
PONTIANAK
BORNEO (DUTCH)
BALIKPAPAN
Equator
CELEBES
MACASSAR STRAIT
MOLUCCA SEA
MOLUCCA IS.
SANSAPOR
VOGELKOP PEN.
BIAK
NOEMFOOR
WAKDE
SARMI
NETHERLANDS NEW GUINEA
CERAM
BABO
AMBOINA
BANJERMASIN
KENDARI
MACASSAR
BANKA I.
PALEMBANG
BANKA STRAIT
JAVA SEA
BANDA SEA
SUNDA STRAIT
BATAVIA
BAWEAN I.
JAVA
SEMARANG
SOERABAJA ((SURABAYA)
TJILATJAP
MALANG
BALI STRAIT
BALI
LOMBOK STRAIT
LOMBOK
DENPASAR
SUMBA
FLORES
DILLI (Port)
(DUTCH) TIMOR
KOEPANG
TIMOR SEA
ARAFURA SEA
ULITHI
YAP
NGULU
PALAU ISLANDS
DARWIN
AUSTRALIA

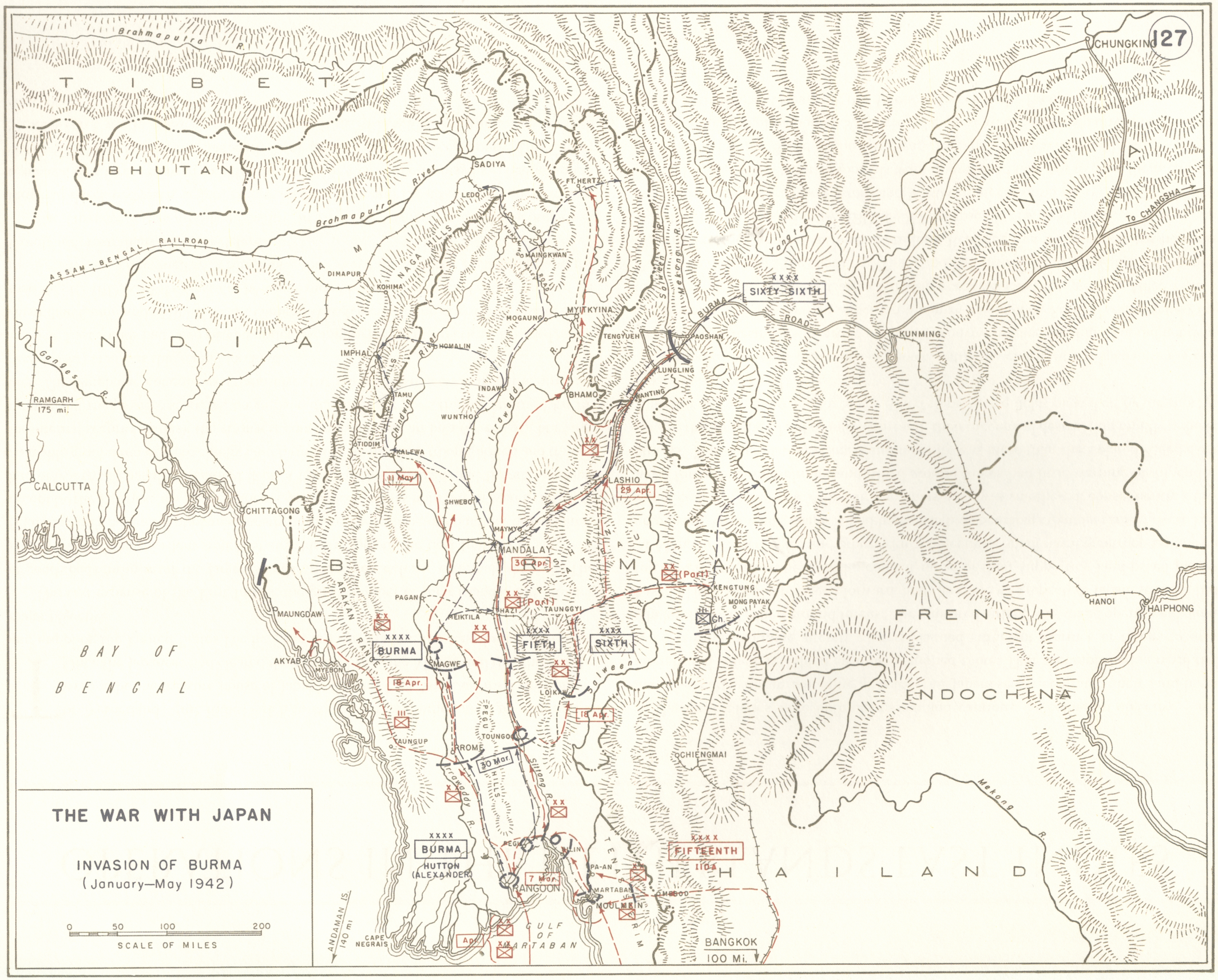
127
THE WAR WITH JAPAN
INVASION OF BURMA
(January—May 1942)
0 50 100 200
SCALE OF MILES
TIBET
BHUTAN
INDIA
ASSAM
BURMA
CHINA
FRENCH INDOCHINA
THAILAND
BAY OF BENGAL
GULF OF MARTABAN
CALCUTTA
CHITTAGONG
RAMGARH 175 mi.
ANDAMAN IS. 140 mi
BANGKOK 100 Mi.
CHUNGKING
KUNMING
HANOI
HAIPHONG
To CHANGSHA
SADIYA
LEDO
FT. HERTZ
MAINGKWAN
DIMAPUR
KOHIMA
IMPHAL
HOMALIN
TAMU
TIDDIM
KALEWA
INDAW
WUNTHO
MOGAUNG
MYITKYINA
TENGYUEH
PAOSHAN
LUNGLING
WANTING
BHAMO
LASHIO
SHWEBO
MAYMYO
MANDALAY
PAGAN
MEIKTILA
HAZI
TAUNGGYI
KENGTUNG
MONG PAYAK
MAUNGDAW
AKYAB
MYEBON
MAGWE
LOIKAW
TOUNGOO
PROME
TAUNGUP
CHIENGMAI
PEGU
BILIN
PA-AN
MARTABAN
MOULMEIN
MEBOD
RANGOON
CAPE NEGRAIS
ASSAM-BENGAL RAILROAD
Brahmaputra R.
Brahmaputra River
Ganges R.
Chindwin River
Irrawaddy R.
Salween R.
Mekong R.
Yangtze R.
Sittang R.
ARAKAN RANGE
PEGU HILLS
TENASSERIM
BURMA ROAD
XXXX SIXTY-SIXTH
XXXX FIFTH
XXXX SIXTH
XXXX BURMA
XXXX BURMA HUTTON (ALEXANDER)
XXXX FIFTEENTH
11 May
29 Apr.
30 Apr.
(Part)
18 Apr.
30 Mar.
7 Mar.
Apr.

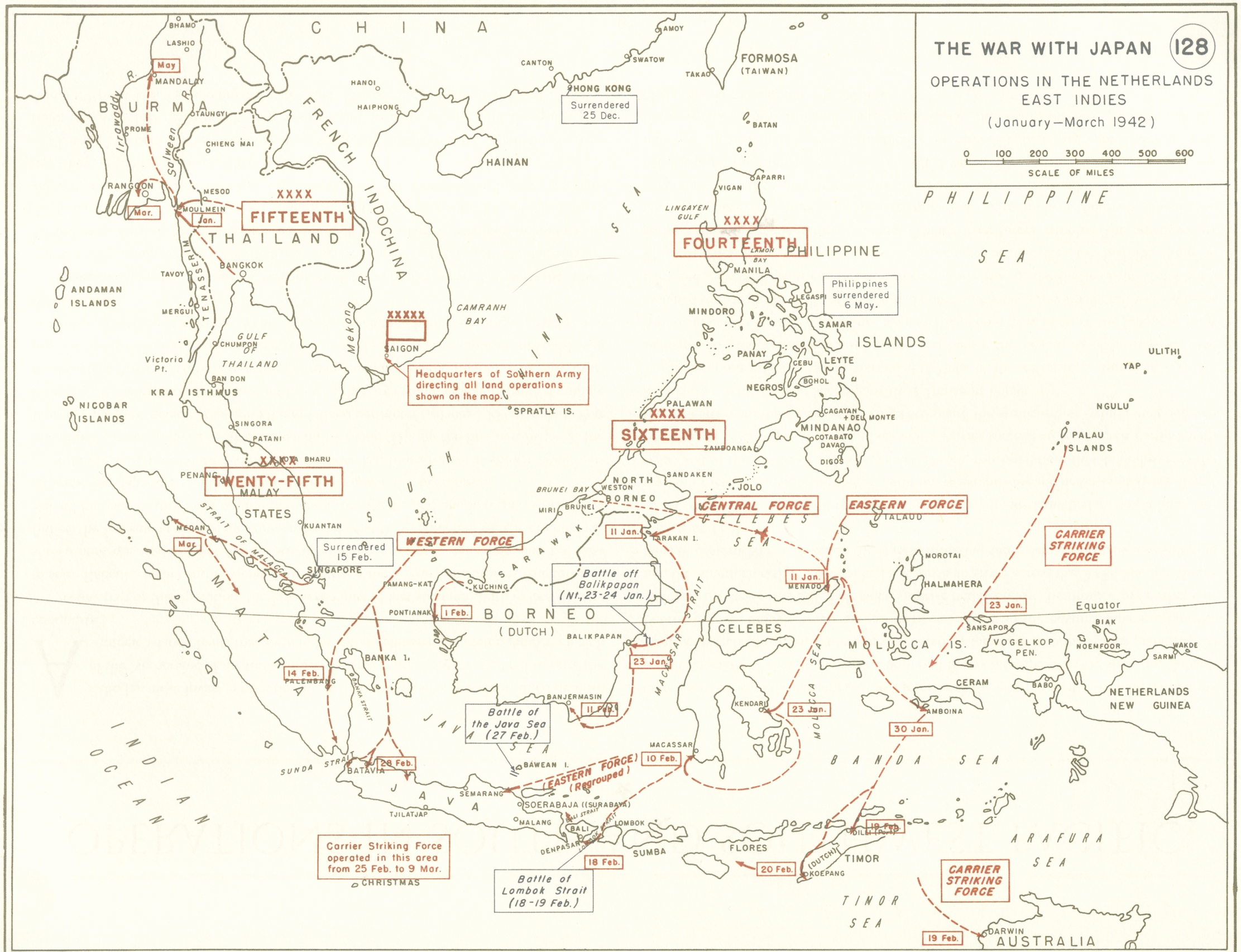
THE WAR WITH JAPAN
128
OPERATIONS IN THE NETHERLANDS EAST INDIES
(January—March 1942)
0 100 200 300 400 500 600
SCALE OF MILES
CHINA
BURMA
THAILAND
FRENCH INDOCHINA
HAINAN
FORMOSA (TAIWAN)
HONG KONG
Surrendered 25 Dec.
PHILIPPINE SEA
PHILIPPINE ISLANDS
Philippines surrendered 6 May.
SOUTH CHINA SEA
CAMRANH BAY
SAIGON
Headquarters of Southern Army directing all land operations shown on the map.
SPRATLY IS.
ANDAMAN ISLANDS
NICOBAR ISLANDS
KRA ISTHMUS
GULF OF THAILAND
MALAY STATES
Surrendered 15 Feb.
SINGAPORE
SUMATRA
BORNEO (DUTCH)
CELEBES
MOLUCCA IS.
NETHERLANDS NEW GUINEA
JAVA
JAVA SEA
BANDA SEA
ARAFURA SEA
TIMOR SEA
INDIAN OCEAN
AUSTRALIA
CARRIER STRIKING FORCE
CARRIER STRIKING FORCE
Carrier Striking Force operated in this area from 25 Feb. to 9 Mar.
Battle off Balikpapan (Nt., 23-24 Jan.)
Battle of the Java Sea (27 Feb.)
Battle of Lombok Strait (18-19 Feb.)
(EASTERN FORCE) (Regrouped)
CENTRAL FORCE
EASTERN FORCE
WESTERN FORCE
SIXTEENTH
TWENTY-FIFTH
FOURTEENTH
FIFTEENTH
May
Mar.
Jan.
11 Jan.
1 Feb.
14 Feb.
23 Jan.
11 Feb.
28 Feb.
10 Feb.
18 Feb.
20 Feb.
19 Feb.
19 Feb.
23 Jan.
30 Jan.
Equator

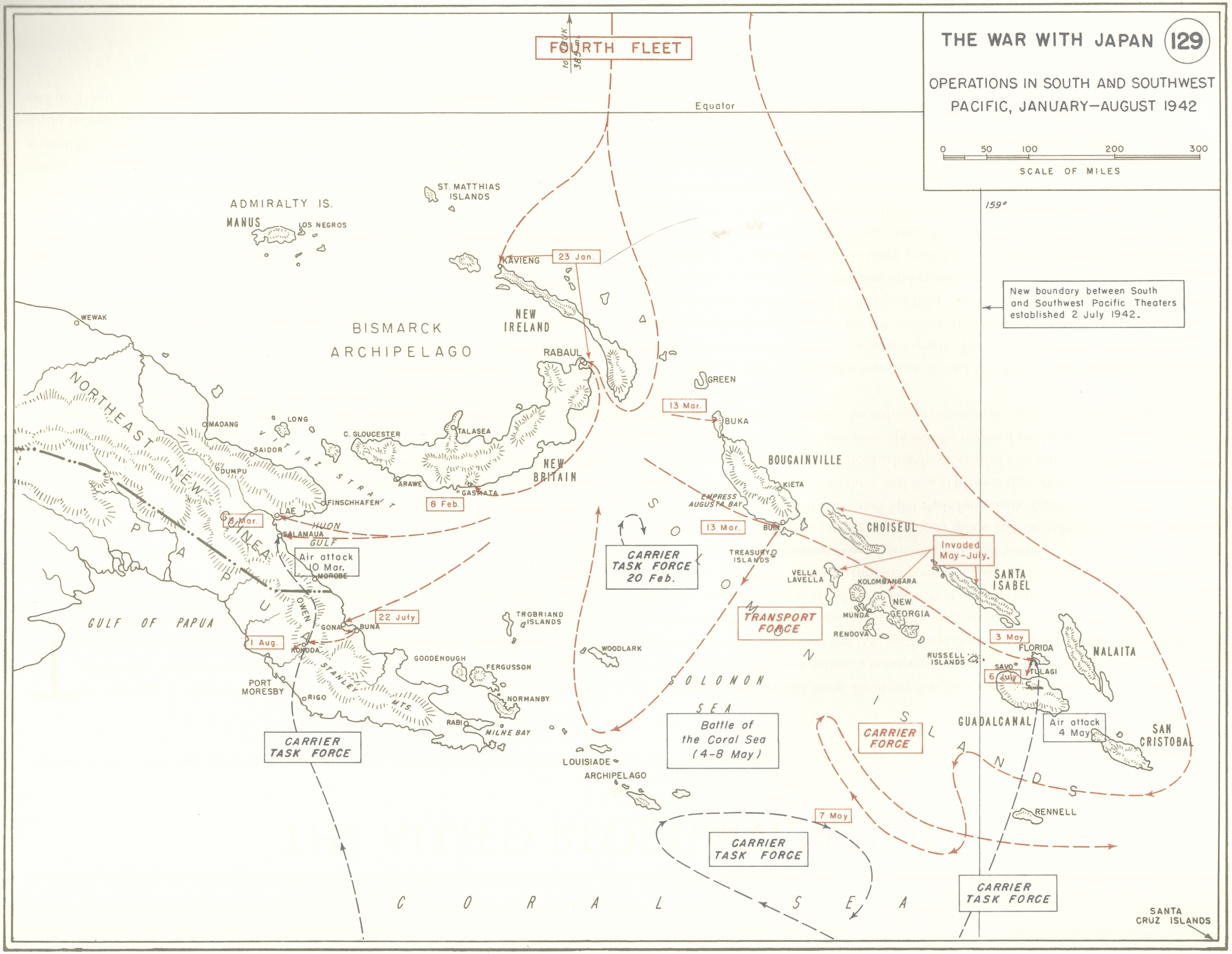
THE WAR WITH JAPAN 129
OPERATIONS IN SOUTH AND SOUTHWEST PACIFIC, JANUARY—AUGUST 1942
0 50 100 200 300
SCALE OF MILES
FOURTH FLEET
Equator
159°
New boundary between South and Southwest Pacific Theaters established 2 July 1942.
ADMIRALTY IS.
MANUS
LOS NEGROS
ST. MATTHIAS ISLANDS
KAVIENG
23 Jan.
NEW IRELAND
BISMARCK ARCHIPELAGO
RABAUL
GREEN
13 Mar.
BUKA
BOUGAINVILLE
KIETA
EMPRESS AUGUSTA BAY
BUIN
CHOISEUL
WEWAK
NORTHEAST NEW GUINEA
MADANG
LONG
SAIDOR
DUMPU
VITIAZ STRAIT
C. GLOUCESTER
TALASEA
ARAWE
GASMATA
NEW BRITAIN
8 Feb.
FINSCHHAFEN
LAE
8 Mar.
HUON GULF
SALAMAUA
Air attack 10 Mar.
MOROBE
PAPUA
GULF OF PAPUA
OWEN STANLEY MTS.
GONA
BUNA
22 July
1 Aug.
KOKODA
PORT MORESBY
RIGO
GOODENOUGH
FERGUSSON
NORMANBY
RABI
MILNE BAY
TROBRIAND ISLANDS
WOODLARK
CARRIER TASK FORCE 20 Feb.
TREASURY ISLANDS
VELLA LAVELLA
KOLOMBANGARA
NEW GEORGIA
MUNDA
RENDOVA
Invaded May-July.
SANTA ISABEL
TRANSPORT FORCE
3 May
FLORIDA
RUSSELL ISLANDS
SAVO
TULAGI
6 July
MALAITA
SOLOMON SEA
Battle of the Coral Sea (4-8 May)
CARRIER FORCE
GUADALCANAL
Air attack 4 May
SAN CRISTOBAL
CARRIER TASK FORCE
LOUISIADE ARCHIPELAGO
7 May
CARRIER TASK FORCE
RENNELL
CARRIER TASK FORCE
CORAL SEA
SANTA CRUZ ISLANDS

UNION OF SOVIET SOCIALIST REPUBLICS

ALASKA

CANADA

BERING SEA

NOME

Yukon

JUNEAU

KODIAK

COLD BAY

DUTCH HARBOR

UNALASKA

ATTU

KISKA

AMCHITKA

ADAK

ALEUTIAN ISLANDS

SEA OF OKHOTSK

KAMCHATKA

SAKHALIN

KURILE IS.

HITOKAPPU BAY

VLADIVOSTOK

OUTER MONGOLIA

MANCHURIA (MANCHUKUO)

SINKIANG

PEIPING

KOREA

CHOSEN

SEA OF JAPAN

JAPAN

TOKYO

INLAND SEA

Yellow River

YELLOW SEA

U.S. STRATEGIC DIRECTION

CHINA

TIBET

SHANGHAI

RYUKYU IS.

Yangtze River

CHUNGKING

CHANGSHA

EAST CHINA SEA

OKINAWA

INDIA

CALCUTTA

BURMA ROAD

KUNMING

BURMA

CANTON

HONG KONG

FORMOSA

BONIN ISLANDS

IWO VOLCANO ISLANDS

MARCUS

MIDWAY

Battle of Midway (3-6 June)

International Date Line

NORTH PACIFIC AREA

CENTRAL PACIFIC AREA

SEATTLE

U. S.

SAN FRANCISCO

LOS ANGELES

HAWAIIAN ISLANDS

SUPPLY LINE

PEARL HARBOR

OAHU

P A C I F I C

O C E A N

WAKE

MARIANAS ISLANDS

SAIPAN

ROTA

GUAM

HAINAN

LUZON

CLARK FIELD

MANILA

PHILIPPINE IS.

CAMRANH BAY

FRENCH INDO-CHINA

THAILAND (SIAM)

BANGKOK

RANGOON

ANDAMAN IS.

SPRATLY IS.

SOUTH CHINA SEA

KRA ISTHMUS

STRAIT OF MALACCA

MALAYA

SINGAPORE

SUMATRA

BORNEO

JOLO

DAVAO

DEL MONTE FIELD

MINDANAO

MIRI

CAROLINE IS.

YAP

ULITHI

NGULU

PALAU IS.

TRUK

PONAPE

ENIWETOK

KWAJALEIN

WOTJE

MALEOLAP

MILI

MAKIN

MARSHALL IS.

TARAWA

GILBERT

PALMYRA

CHRISTMAS IS.

Equator

CANTON

ELLICE IS.

SAMOA

TAHITI

FIJI IS.

SOUTHWEST PACIFIC AREA

SOUTH PACIFIC AREA

CELEBES

MOLUCCA

AMBOINA

NEW GUINEA

BISMARCK ARCHIPELAGO

RABAUL

NEW BRITAIN

SOLOMON

PORT MORESBY

BATAVIA

SOERABAJA

JAVA

TIMOR I

SANTA CRUZ IS.

NEW HEBRIDES

NEW CALEDONIA

CORAL SEA

DARWIN

DERBY

BROOME

TOWNSVILLE

BRISBANE

AUSTRALIA

PERTH

ADELAIDE

SYDNEY

MELBOURNE

TASMANIA

AUCKLAND

NEW ZEALAND

WELLINGTON

159°

BRITISH STRATEGIC DIRECTION

INDIAN OCEAN

U. S. STRATEGIC DIRECTION

THE WAR WITH JAPAN

AREA UNDER JAPANESE CONTROL
(6 AUGUST 1942)

THE ALLIED REORGANIZATION
(30 MARCH 1942)

THE WAR WITH JAPAN

AREA UNDER JAPANESE CONTROL

(6 August 1942)

UNION OF SOVIET SOCIALIST REPUBLICS
NOME
YUKON
ALASKA
CANADA
BERING SEA
KODIAK
JUNEAU
SEA OF OKHOTSK
KAMCHATKA
ALEUTIAN ISLANDS
ATTU
KISKA
DUTCH HARBOR
UNNAK
COLD BAY
AMCHITKA
ADAK
SAKHALIN
KURILE IS.
HITOKAPPU BAY
VLADIVOSTOK
SEA OF JAPAN
OUTER MONGOLIA
MANCHURIA (MANCHUKUO)
SINKIANG
PEIPING
KOREA
YELLOW SEA
Yellow River
TOKYO
INLAND SEA
JAPAN
PACIFIC OCEAN
International Date Line
NORTH PACIFIC AREA
CENTRAL PACIFIC AREA
SEATTLE
U. S.
SAN FRANCISCO
LOS ANGELES
TIBET
CHINA
SHANGHAI
Yangtze River
CHUNGKING
CHANGSHA
RYUKYU IS.
EAST CHINA SEA
OKINAWA
BURMA ROAD
INDIA
CALCUTTA
MANDALAY
BURMA
CANTON
HONG KONG
FORMOSA
BONIN ISLANDS
IWO
VOLCANO ISLANDS
MARCUS
MIDWAY
HAWAIIAN ISLANDS
PEARL HARBOR
OAHU
HAINAN
LUZON
CLARK FIELD
MANILA
PHILIPPINE IS.
MARIANAS ISLANDS
SAIPAN
ROTA
GUAM
WAKE
THAILAND (SIAM)
BANGKOK
RANGOON
ANDAMAN IS.
CAMRANH BAY
SPRATLY IS.
SOUTH CHINA SEA
ENIWETOK
MARSHALL IS.
KRA ISTHMUS
DEL MONTE FIELD
MINDANAO
DAVAO
JOLO
ULITHI
YAP
NGULU
PALAU IS.
CAROLINE IS.
TRUK
PONAPE
KWAJALEIN
WOTJE
MALEOLAP
MILI
MAKIN
PALMYRA
CHRISTMAS IS.
Equator
MALAYA
SINGAPORE
STRAIT OF MALACCA
SUMATRA
MIRI
BORNEO
TARAWA
GILBERT IS.
CENTRAL PACIFIC AREA
SOUTHWEST PACIFIC AREA
SOUTH PACIFIC AREA
CANTON
CELEBES
MOLUCCAS
AMBOINA
BISMARCK ARCHIPELAGO
RABAUL
SOLOMON IS.
NEW GUINEA
NEW BRITAIN
ELLICE IS.
BATAVIA
SERABAJA
JAVA
TIMOR I
PORT MORESBY
SANTA CRUZ IS.
SAMOA
NEW HEBRIDES
FIJI IS.
TAHITI
CORAL SEA
DARWIN
DERBY
BROOME
TOWNSVILLE
NEW CALEDONIA
INDIAN OCEAN
AUSTRALIA
BRISBANE
PERTH
SYDNEY
ADELAIDE
MELBOURNE
AUCKLAND
NEW ZEALAND
PACIFIC THEATER
U.S. STRATEGIC DIRECTION
TASMANIA
WELLINGTON

THE WAR WITH JAPAN 132

GUADALCANAL CAMPAIGN

The Landing, 7 August 1942
and Concurrent Operations

0 50 100 200 300
SCALE OF MILES

to TRUK 385 mi.

Equator

ADMIRALTY IS.
MANUS
LOS NEGROS
ST. MATTHIAS ISLANDS
KAVIENG
NEW IRELAND
BISMARCK ARCHIPELAGO
RABAUL
WEWAK
NORTHEAST NEW GUINEA
PAPUA
MADANG
LONG
SAIDOR
DUMPU
VITIAZ STRAIT
C. GLOUCESTER
TALASEA
ARAWE
GASMATA
NEW BRITAIN
FINSCHHAFEN
LAE
HUON GULF
SALAMAUA
MOROBE
22 July 1942
GULF OF PAPUA
OWEN STANLEY MTS.
GONA
BUNA
KOKODA
PORT MORESBY
RIGO
TROBRIAND ISLANDS
WOODLARK
GOODENOUGH
FERGUSSON
NORMANBY
RABI
MILNE BAY
LOUISIADE ARCHIPELAGO
GREEN
BUKA
BOUGAINVILLE
KIETA
EMPRESS AUGUSTA BAY
BUIN
CHOISEUL
TREASURY ISLANDS
VELLA LAVELLA
KOLOMBANGARA
NEW GEORGIA
MUNDA
RENDOVA
SANTA ISABEL
May 1942
7 Aug.
FLORIDA
RUSSELL ISLANDS
SAVO
TULAGI
MALAITA
GUADALCANAL
CARRIER FORCE
AMPHIBIOUS FORCE
RENNELL
SAN CRISTOBAL
SANTA CRUZ ISLANDS
SOLOMON SEA
SOLOMON ISLANDS
CORAL SEA

THE WAR WITH JAPAN

GUADALCANAL CAMPAIGN

Initial Landings and Capture of
Henderson Field, 7-8 August 1942

0 1 2 4 6 8 10
SCALE OF MILES

133

F L O R I D A

Japonese arrived May 1942.

TULAGI

TANAMBOGO

GAVUTU

SAVO ISLAND

Battle of Savo Island (9 August 1942)

Morning, 7 Aug. 1942

C. ESPERANCE

Tenamba R.

VERAHUE

TASSAFARONGA PT.

Bonegi R.

MAMARA

Poha R.

KOKUMBONA

PT. CRUZ

Combat Group A

Combat Group B

Morning, 7 Aug. 1942

LUNGA PT.

KOLI PT.

TAIVU PT.

KUKUM

BEACH RED

TETERE

Matanikau R.

Lunga R.

MT. AUSTEN

BLOODY RIDGE

Ilu R.

Tenaru R.

Nalimbiu R.

Metapona R.

Balosumo R.

Approximate line of perimeter defense in mid-August.

G U A D A L C A N A L

KAVO RANGE

FLORIDA ISLAND

HALETA

H-20 min.

BEACH BLUE

H-hour, 0800

Night, 7 Aug.

TULAGI ISLAND

Attempted landing, late 7 Aug.

TANAMBOGO ISLAND

CAUSEWAY

GAVUTU ISLAND

H+4 hours

H+30 min.

HALAVO

TRANSPORT AREA

FLORIDA ISLAND

BUNGANA ISLAND

THE WAR WITH JAPAN

GUADALCANAL CAMPAIGN

Landing Schedule and Operations in the Tulagi Area, 7–8 August 1942

0 1 2

SCALE OF MILES

THE WAR WITH JAPAN

GUADALCANAL CAMPAIGN

Operations During
August and September 1942

0 1 2 4 6 8 10
SCALE OF MILES

135

SAVO ISLAND

FLORIDA

TULAGI I.

TANAMBOGO

GAVUTU

C. ESPERANCE

Tenamba R.

VERAHUE

TASSAFARONGA PT.

6 Sept.

MAMARA

(1,000)

Boneqi R.

Pona R.

KOKUMBONA

PT. CRUZ

LUNGA PT.

1 Mor.(+)

YUKUM

HENDERSON FIELD

Afternoon, 14 Sept.

Matanikau R.

MT. AUSTEN

Lunga R.

BLOODY RIDGE

Tenaru R.

21 Aug.

Night, 13-14 Sept.

KOLI PT.

Nalimbiu R.

Matanono R.

TETERE

Balesumo R.

29 Aug. to 11 Sept.

18 Aug.

TAIVU PT.

(1,000)

(5,000)

GUADALCANAL

KAVO RANGE

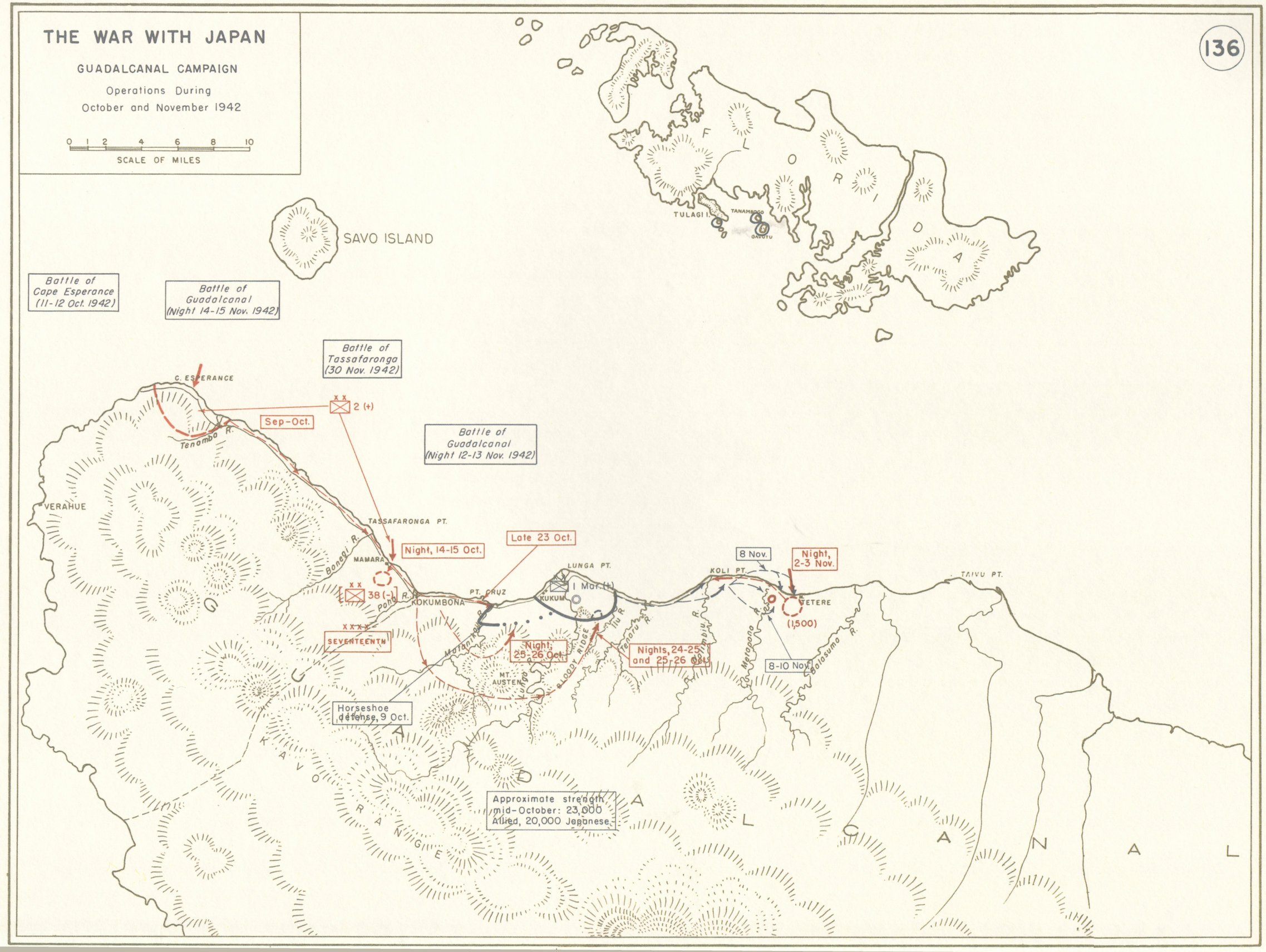
THE WAR WITH JAPAN
GUADALCANAL CAMPAIGN
Operations During
October and November 1942
0 1 2 4 6 8 10
SCALE OF MILES
136
SAVO ISLAND
FLORIDA
TULAGI I.
TANAMBOGO
GAVUTU
Battle of Cape Esperance (11-12 Oct. 1942)
Battle of Guadalcanal (Night 14-15 Nov. 1942)
Battle of Tassafaronga (30 Nov. 1942)
Battle of Guadalcanal (Night 12-13 Nov. 1942)
C. ESPERANCE
2 (+)
Sep-Oct.
Tenamba R.
VERAHUE
TASSAFARONGA PT.
Bonegi R.
MAMARA
Night, 14-15 Oct.
Late 23 Oct.
38 (-)
Poha R.
KOKUMBONA
PT. CRUZ
LUNGA PT.
KUKUM
1 Mar. (+)
KOLI PT.
8 Nov.
Night, 2-3 Nov.
TETERE
(1,500)
TAIVU PT.
SEVENTEENTH
Matanikau R.
Night, 25-26 Oct.
MT. AUSTEN
Lunga R.
BLOODY RIDGE
Ilu R.
Tenaru R.
Nights, 24-25 and 25-26 Oct.
Metapona R.
8-10 Nov.
Balasuma R.
Horseshoe defense, 9 Oct.
KAVO RANGE
GUADALCANAL
Approximate strength mid-October: 23,000 Allied, 20,000 Japanese.

THE WAR WITH JAPAN

JAPANESE EVACUATION OF GUADALCANAL
1-7 FEBRUARY 1943 AND
OPERATIONS SINCE 1 JANUARY

0 1 2 4 6 8 10
SCALE OF MILES



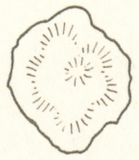
SAVO ISLAND

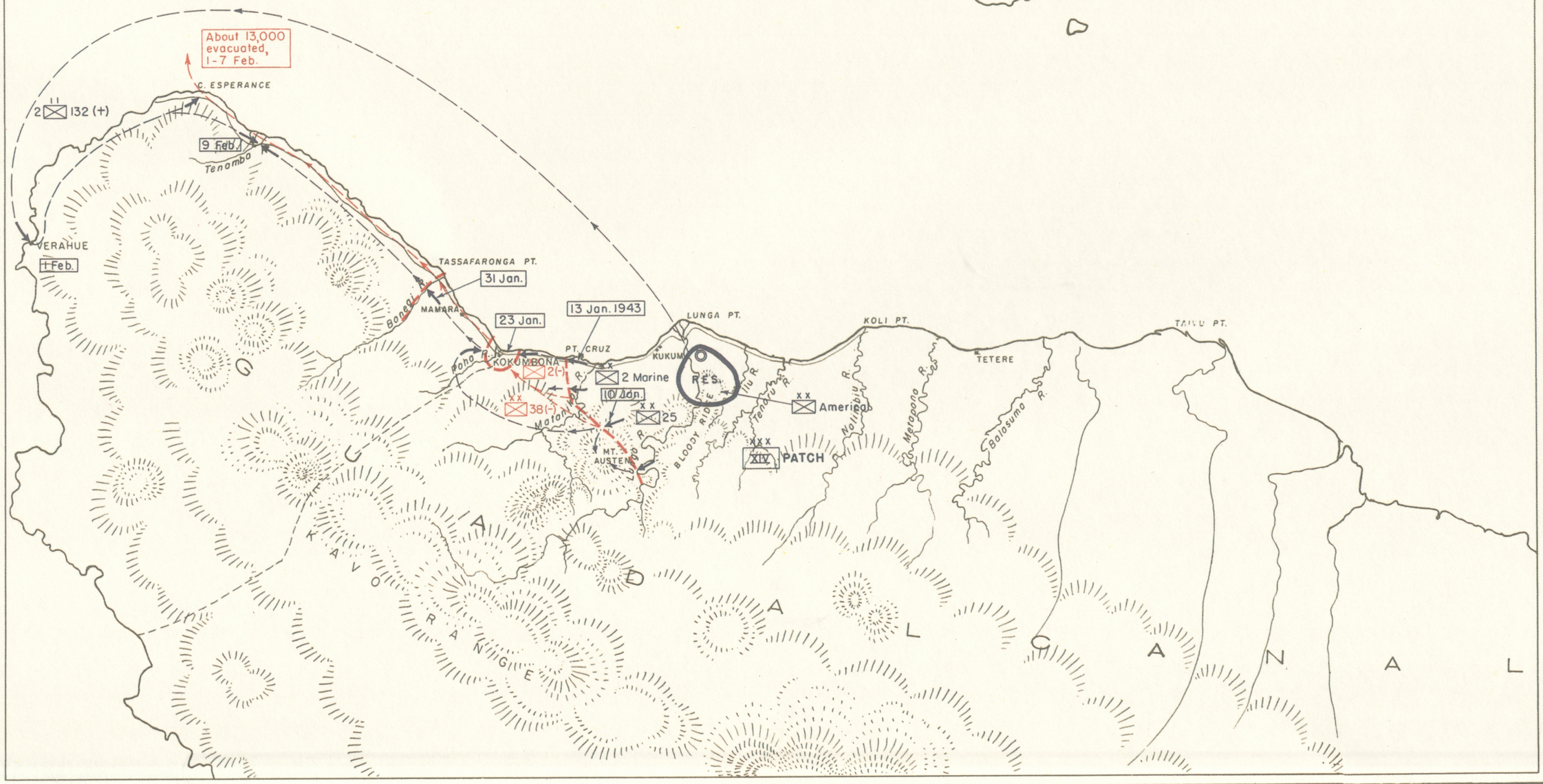

THE WAR WITH JAPAN 139

PAPUAN CAMPAIGN

Operations in the Buna—Gona Area

(18 November 1942—22 January 1943)

0 1 2 3

SCALE OF MILES

CAPE KILLERTON

GONA

Captured 9 Dec.

16 Jan.

SANANANDA

22 Jan.

GIRUWA

8 Jan.

2d corridor to sea, 29 Dec.

TARAKENA

Corridor to sea, 5 Dec.

BUNA

BUNA MISSION

1 Jan. 1943

CAPE ENDAIADERE

Killerton Trail

16 Jan.

9 Jan.

30 Nov.

30 Nov.

3 126 (+)

Giruo River

21 Nov. to 5 Dec.

URBANA FORCE

22 Nov.

19 Nov. to 18 Dec.

WARREN FORCE

7 Aus. XX 32

(Very Dense)

ANGO CORNER

JUMBORA

SOPUTA

Limit of advance, nightfall, 18 Nov.

XX 7 Aus.

Vasey

XX 32

Harding

(Waldron)

Samboga River

(From Kokoda)

POPONDETTA

XXX (Advanced New Guinea Force)

HERRING

(EICHELBERGER)

DOBODURA

Symbol represents an airstrip.

The organization of the Allied forces shown here changed constantly, as new units arrived and weakened ones were consolidated.

Originally, Urbana Force consisted of two battalions (one each from the 126th and 128th Infantry Regiments); Warren Force of the remaining two battalions of the 128th Infantry, most of the 1st Bn, 126th Infantry Regiment, and an Australian independent company

THE WAR WITH JAPAN 139

PAPUAN CAMPAIGN

Operations in the Buna—Gona Area

(18 November 1942—22 January 1943)

0 1 2 3

SCALE OF MILES

CAPE KILLERTON

GONA

Captured 9 Dec.

16 Jan.

SANANANDA

22 Jan.

GIRUWA

8 Jan.

2d corridor to sea, 29 Dec.

TARAKENA

Corridor to sea, 5 Dec.

BUNA

BUNA MISSION

1 Jan. 1943

CAPE ENDAIADERE

Killerton Trail

16 Jan.

9 Jan.

30 Nov.

30 Nov.

3 126 (+)

Giruo River

21 Nov. to 5 Dec.

URBANA FORCE

22 Nov.

19 Nov. to 18 Dec.

WARREN FORCE

7 Aus. XX 32

(Very Dense)

ANGO CORNER

JUMBORA

SOPUTA

Limit of advance, nightfall, 18 Nov.

XX 7 Aus.

Vasey

XX 32

Harding

(Waldron)

Samboga River

(From Kokoda)

POPONDETTA

XXX (Advanced New Guinea Force)

HERRING

(EICHELBERGER)

DOBODURA

Symbol represents an airstrip.

The organization of the Allied forces shown here changed constantly, as new units arrived and weakened ones were consolidated.

Originally, Urbana Force consisted of two battalions (one each from the 126th and 128th Infantry Regiments); Warren Force of the remaining two battalions of the 128th Infantry, most of the 1st Bn, 126th Infantry Regiment, and an Australian independent company

THE WAR WITH JAPAN 140

OPERATIONS IN THE SOLOMON ISLANDS
AUGUST 1942 TO DECEMBER 1943 AND
CONCURRENT OPERATIONS IN NEW GUINEA AND
NEW BRITAIN

0 50 100 200 300
SCALE OF MILES

to TRUK 385 mi.

CENTRAL PACIFIC AREA
SOUTHWEST PACIFIC AREA

Equator

SOUTHWEST PACIFIC AREA
SOUTH PACIFIC AREA

ADMIRALTY IS.
MANUS
LOS NEGROS
ST. MATTHIAS ISLANDS
KAVIENG
NEW IRELAND
BISMARCK ARCHIPELAGO
RABAUL
WEWAK
NORTHEAST NEW GUINEA
MADANG
SAIDOR
DUMPU
LAE
SALAMAUA
MOROBE
HUON GULF
GULF OF PAPUA
OWEN STANLEY MTS.
PORT MORESBY
ORIGO
KOKODA
GONA
BUNA
TROBRIAND ISLANDS
WOODLARK
GOODENOUGH
FERGUSSON
NORMANBY
RABI
MILNE BAY
LOUISIADE ARCHIPELAGO
NEW BRITAIN
LONG
C. GLOUCESTER
TALASEA
ARAWE
GASMATA
FINSCHHAFEN
26 Dec.1943
22 Sept.
15 Dec.
4 Sept.
30 June 1943
22 Jan.1943
6 Aug. 1942
Nov. 1942
Occupied 30 June 1943.
GREEN
BUKA
BOUGAINVILLE
KIETA
EMPRESS AUGUSTA BAY
1 Nov. 1943
BUIN
TREASURY ISLANDS
27 Oct.
VELLA LAVELLA
CHOISEUL
15 Aug.
KOLOMBANGARA
NEW GEORGIA
MUNDA
RENDOVA
2 July
30 June
SANTA ISABEL
21 Feb.1943
RUSSELL ISLANDS
SAVO
FLORIDA
TULAGI
7 Aug.1942
GUADALCANAL
MALAITA
SAN CRISTOBAL
RENNELL
SANTA CRUZ ISLANDS
Vella Lavella, 6-7 Oct. 1943
Vella Gulf, 6-7 Aug. 1943
Kolombangara, 13 July 1943
Kula Gulf, 6 July 1943
Santa Cruz Is. 26 Oct. 1942 (50 mi. southeast)
Savo Island 9 Aug. 1942
Cape Esperance 11-12 Oct.
Guadalcanal 12-15 Nov.
Tassafaronga 30 Nov.
Eastern Solomons, 23-25 Aug. 1942
SOLOMON SEA
SOLOMON ISLANDS
CORAL SEA


141
THE WAR WITH JAPAN
CHINA-BURMA THEATER
General Situation, 31 December 1944, and Principal Operations in China in 1944
0 100 200 300 400 500
SCALE OF MILES
U. S. S. R.
LAKE BAIKAL
IRKUTSK
TRANS-SIBERIAN R.R.
Amur R.
KHABAROVSK
31 Dec. 1944
TSITSIHAR
MANCHURIA
(MANCHUKUO)
HARBIN
VLADIVOSTOK
HSINKING
MUKDEN
KWANTUNG PENINSULA
PORT ARTHUR
KOREA
(CHOSEN)
JAPAN
HONSHU
KYUSHU
RYUKYU ISLANDS
OKINAWA
FORMOSA
SERGIOPOL
OUTER MONGOLIA
CARAVAN AND MOTOR ROUTE
GOBI DESERT
URUMCHI
SINKIANG
ANSI
INNER MONGOLIA
CHAHAR
JEHOL
SUIYAN
PAOTOW
KALGAN
TATUNG
PEIPING
TIENTSIN
GREAT WALL
31 Dec. 1939
31 Dec. 1944
Area seized 1940-43.
SHANTUNG
TSINAN
TSINGTAO
TAIERHCHWANG
HAICHOW
LANCHOW
CHENGCHOW
SUCHOW
Hwang Ho
Yellow River
SIAN
Area seized in 1944.
NANKING
PUKOW
SHANGHAI
ANKANG
LAOHOKOW
HANKOW
Dec. 1939
HANGCHOW
LAKE TAI
LAKE POYANG
CHENGTU
Yangtze River
ICHANG
CHUNGKING
TUNGTING LAKE
CHIHKIANG
CHANGTEH
CHANGSHA
NANCHANG
WENCHOW
HENGYANG
31 Dec. 1944
FOOCHOW
KWEIYANG
TUYUN
KWEILIN
LIUCHOW
AMOY
SWATOW
CANTON
HONG KONG
HANNING
PAKHOI
KWANGCHOWAN
HANOI
HAIPHONG
HAINAN
SOUTH CHINA SEA
SPRATLY ISLAND
500 MI.
PHILIPPINE ISLANDS
HIMALAYA MTS.
TIBET
CHINA
NEPAL
BHUTAN
SADIYA
LEDO
Brahmaputra R.
ASSAM
Ganges River
INDIA
RAMGARH
CALCUTTA
31 Dec. 1943
Recovered in 1944.
LASHIO
MANDALAY
BURMA
31 Dec. 1944
AKYAB
BAY OF BENGAL
RANGOON
MOULMEIN
THAILAND
FRENCH INDOCHINA
Mekong R.
BURMA ROAD
KUNMING

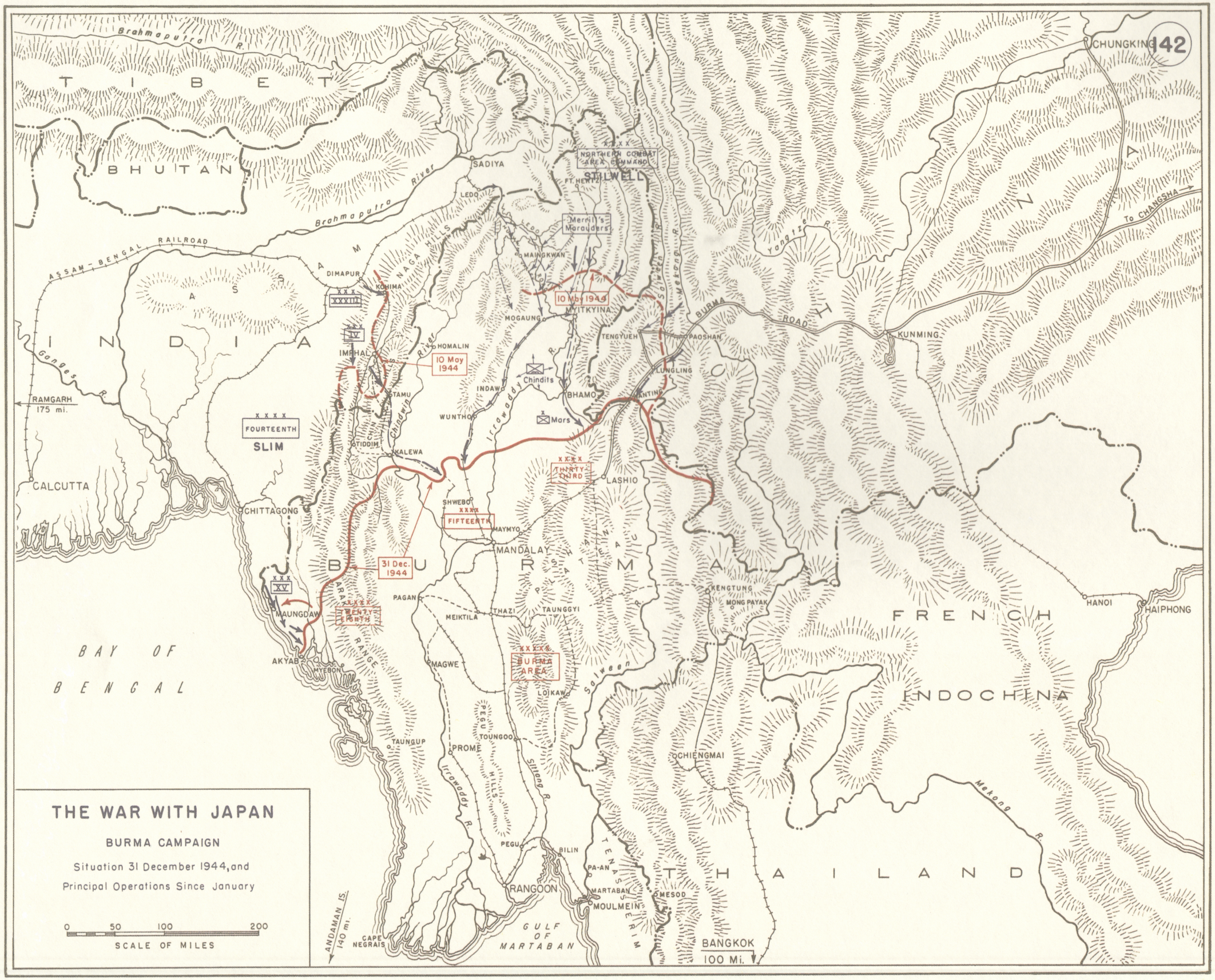
142
THE WAR WITH JAPAN
BURMA CAMPAIGN
Situation 31 December 1944, and
Principal Operations Since January
0 50 100 200
SCALE OF MILES
TIBET
BHUTAN
INDIA
ASSAM
BURMA
CHINA
FRENCH INDOCHINA
THAILAND
BAY OF BENGAL
GULF OF MARTABAN
Brahmaputra R.
Brahmaputra River
ASSAM-BENGAL RAILROAD
Ganges R.
RAMGARH 175 mi.
CALCUTTA
CHITTAGONG
SADIYA
LEDO
NORTHERN COMBAT AREA COMMAND
STILWELL
FT. HERTZ
Merrill's Marauders
MAINGKWAN
10 May 1944
MYITKYINA
MOGAUNG
DIMAPUR
KOHIMA
NAGA HILLS
IMPHAL
HOMALIN
10 May 1944
STAMU
TIDDIM
KALEWA
WUNTHO
INDAW
Chindits
Mars
BHAMO
TENGYUEH
PAOSHAN
LUNGLING
KUNMING
BURMA ROAD
Yangtze R.
To CHANGSHA
CHUNGKING
Salween R.
Mekong R.
Irrawaddy R.
Chindwin
FOURTEENTH
SLIM
THIRTY-THIRD
LASHIO
SHWEBO
FIFTEENTH
MAYMYO
MANDALAY
31 Dec. 1944
PAGAN
MEIKTILA
THAZI
TAUNGGYI
KENGTUNG
MONG PAYAK
HANOI
HAIPHONG
MAUNGDAW
TWENTY-EIGHTH
ARAKAN RANGE
AKYAB
MYEBON
MAGWE
BURMA AREA
LOIKAW
PEGU HILLS
TOUNGOO
TAUNGUP
PROME
Sittang R.
CHIENGMAI
Mekong R.
PEGU
BILIN
PA-AN
MARTABAN
MOULMEIN
MESOD
RANGOON
TENASSERIM
CAPE NEGRAIS
ANDAMAN IS. 140 mi.
BANGKOK 100 Mi.

THE WAR WITH JAPAN 143

LANDINGS IN THE GILBERT ISLANDS, 21 NOVEMBER 1943 AND OPERATIONS IN THE CENTRAL AND SOUTHWEST PACIFIC AREAS, JANUARY—DECEMBER 1944

0 200 400 600 800

SCALE OF MILES

TIBET
CHINA
INDIA
BURMA
THAILAND
FRENCH INDOCHINA
KOREA
HONSHU
KYUSHU
TOKYO
NANKING
SHANGHAI
HANGCHOW
HANKOW
CHUNGKING
CHANGSHA
KWIEYANG
KWEILIN
KUNMING
Yangtze R
Brahmaputra R
Irrawaddy R
Salween R
Mekong R
BHAMO
LASHIO
MANDALAY
AKYAB
CHIENG MAI
RANGOON
MESOD
MOULMEIN
BANGKOK
CANTON
HONG KONG
SWATOW
AMOY
TAKAO
FORMOSA
SAKISHIMA
OKINAWA
RYUKYU ISLANDS
EAST CHINA SEA
HAINAN
CAM RANH BAY
SAIGON
GULF OF SIAM
ANDAMAN ISLANDS
NICOBAR ISLANDS
VICTORIA POINT
SINGORA
PATANI
KOTA BHARU
PENANG
MALAYA
KUANTAN
SINGAPORE
SOUTHEAST ASIA COMMAND
SOUTHWEST PACIFIC AREA
SUMATRA
PALEMBANG
BATAVIA
JAVA
SOERABAJA
BALI
JAVA SEA
SOUTH CHINA SEA
SPRATLY IS.
LINGAYEN GULF
LUZON
PHILIPPINE
MANILA
MINDORO
PALAWAN
VISAYAN ISLANDS
PANAY IS.
NEGROS
LEYTE
SAMAR
MINDANAO
DAVAO
15 Dec.
20 Oct.
PHILIPPINE SEA
SULU SEA
CELEBES SEA
BRUNEI BAY
SERIA
MIRI
SARAWAK
NORTH BORNEO
SANDAKEN
TARAKAN I.
JOLO
TALAUD
MOROTAI
15 Sept.
HALMAHERA
MOLUCCA PASSAGE
CELEBES
MACASSAR STRAIT
BORNEO
BALIKPAPAN
SANSAPOR
30 July
2 July
BIAK
27 May
17 May
NOEMFOOR
SARMI
WAKDE
AMBOINA
CERAM
FLORES
TIMOR
SOEMBA
ARAFURA SEA
BANDA SEA
TIMOR SEA
CHRISTMAS
INDIAN OCEAN
DARWIN
AUSTRALIA
SOUTHWEST PACIFIC AREA
CENTRAL PACIFIC AREA
Battle of the Philippine Sea (19-20 June 1944)
MARIANAS ISLANDS
15 June
SAIPAN
24 July
GUAM
21 July
23 Sept.
ULITHI
YAP
NGULU
16 Oct.
PALAU ISLANDS
15 Sept.
BONIN ISLANDS
IWO
VOLCANO ISLANDS
MARCUS
WAKE
PACIFIC OCEAN
EQUATOR
CENTRAL PACIFIC AREA
SOUTHWEST PACIFIC AREA
SOUTH PACIFIC AREA
NAURU
ELLICE ISLANDS
NETHERLANDS NEW GUINEA
HOLLANDIA
AITAPE
WEWAK
TANAMERA BAY
22 April
ADMIRALTY ISLANDS
29 Feb.
ST. MATTHIAS ISLANDS
20 Mar.
BISMARCK ARCHIPELAGO
NEW IRELAND
NEW BRITAIN
RABAUL
GREEN
15 Feb. 1944
BOUGAINVILLE
SOLOMON ISLANDS
2 Jan. 1944
MADANG
SAIDOR
LAE
PAPUA
BUNA
PORT MORESBY
MILNE BAY
TORRES STRAIT
NORTHEAST NEW GUINEA
SOLOMON SEA
CORAL SEA
GUADALCANAL
RUSSELL IS.
SANTA CRUZ ISLANDS
ESPIRITU SANTO
NEW HEBRIDES
NEW CALEDONIA
17 Feb. 1944
ENIWETOK
MARSHALL ISLANDS
31 Jan. 1944
KWAJALEIN
WOTJE
MALEOLAP
MAJURO
MILI
JALUIT
21 Nov. 1943
MAKIN
GILBERT ISLANDS
TARAWA
CAROLINE ISLANDS
TRUK
PONAPE

THE WAR WITH JAPAN

OPERATIONS IN NEW GUINEA AND THE BISMARCK ARCHIPELAGO

(January — November 1944)

0 25 50 75 100 125 150

ST. MATHIAS ISLANDS
MUSSAU
EMIRAU
20 Mar.
to TRUK 580 mi.
15 Mar.
LOS NEGROS
MANUS
29 Feb.
ADMIRALTY ISLANDS
KAVIENG
NEW IRELAND
B I S M A R C K
S E A
22 April
HITAPE
Driniumor R.
WEWAK
XXXX
EIGHTEENTH
MARIENBERG
27 June
Sepik R.
AMBUNTI
BOGIA
RABAUL
GAZELLE PENINSULA
GREEN
15 Feb.
WILLAUMEZ PENINSULA
6 Mar.
TALASEA
CAPE GLOUCESTER
Nov. 1944
March 1944
ARAWE
GASMATA
NEW BRITAIN
ALEXISHAFEN
MADANG
25 April
2 Jan.
SAIDOR
DUMPU
LONG
UMBOI
DAMPIER STRAIT
VITIAZ STRAIT
NORTHEAST NEW GUINEA
Ramu R.
KAIAPIT
Markham R.
HUON PEN.
NADZAB
HOPOI
FINSCHHAFEN
LAE
HUON GULF
SALAMAUA
NASSAU BAY
PAPUA
KIKORI
WAU
MOROBE
SOLOMON SEA
GULF OF PAPUA
OWEN STANLEY MOUNTAINS
GONA
BUNA
DOBODURA
KOKODA
BOFU
JAURE
PONGANI
Musa R.
PORT MORESBY
RIGO
TROBRIAND ISLANDS
WOODLARK
GOODENOUGH
COLLINGWOOD BAY
WANIGELA
FERGUSSON
NORMANBY
GOODENOUGH BAY
RABI
MILNE BAY
CORAL SEA

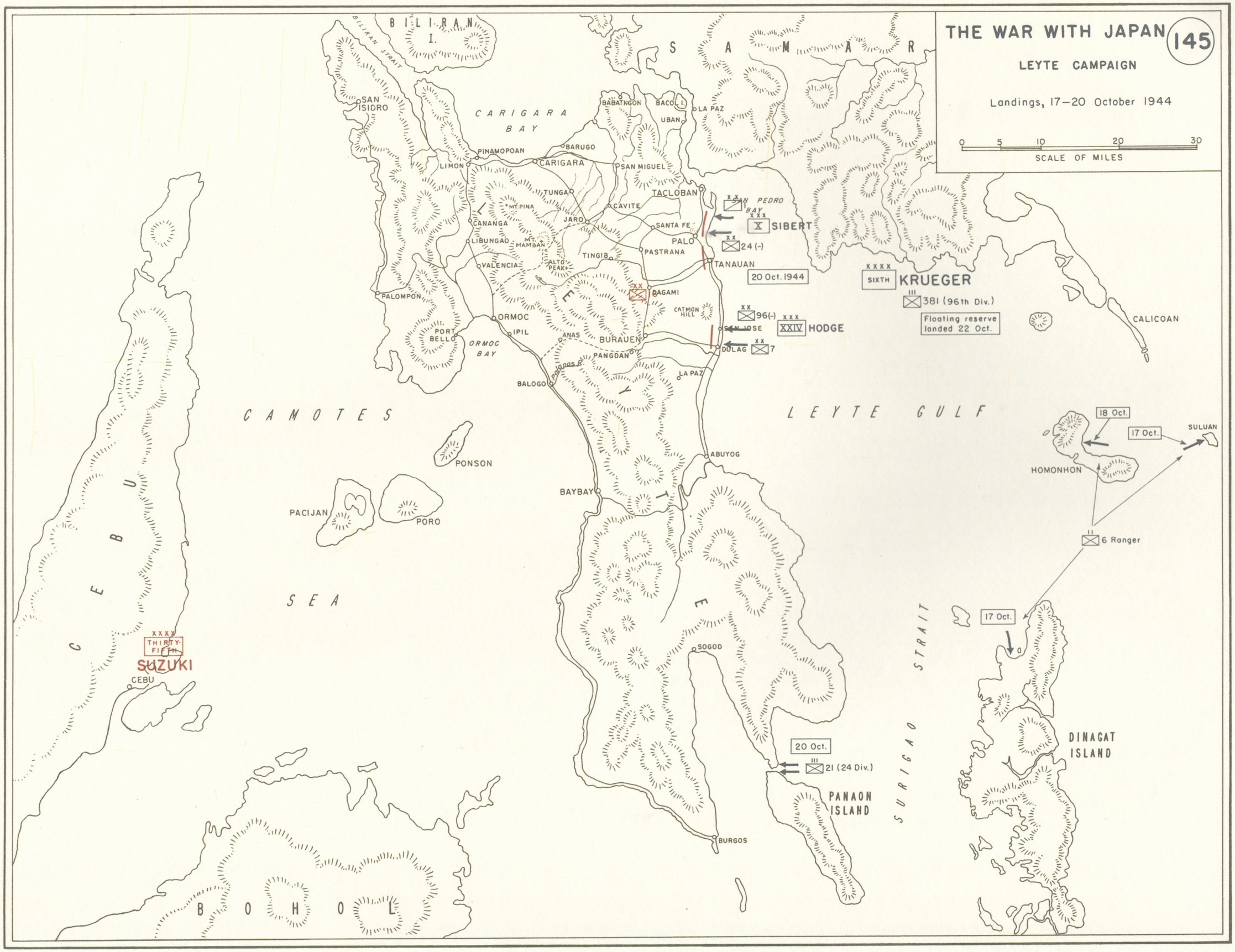
THE WAR WITH JAPAN
145
LEYTE CAMPAIGN
Landings, 17–20 October 1944
0 5 10 20 30
SCALE OF MILES
BILIRAN I.
BILIRAN STRAIT
SAMAR
CARIGARA BAY
SAN ISIDRO
PINAMOPOAN
LIMON
CARIGARA
BARUGO
BABATNGON
BACOL I.
UBAN
LA PAZ
SAN MIGUEL
TACLOBAN
SAN PEDRO BAY
X SIBERT
24 (-)
TUNGA
MT. PINA
CAVITE
JARO
CANANGA
SANTA FE
PALO
LIBUNGAO
MT. MAMBAN
PASTRANA
TINGIB
TANAUAN
VALENCIA
ALTO PEAK
20 Oct. 1944
SIXTH KRUEGER
381 (96th Div.)
Floating reserve landed 22 Oct.
PALOMPON
DAGAMI
CATMON HILL
96(-)
XXIV HODGE
SAN JOSE
ORMOC
IPIL
PORT BELLO
ORMOC BAY
ANAS
BURAUEN
DULAG
7
PANGDAN
Polanas R.
LA PAZ
BALOGO
CALICOAN
CAMOTES SEA
LEYTE GULF
PONSON
PACIJAN
PORO
ABUYOG
BAYBAY
18 Oct.
17 Oct.
SULUAN
HOMONHON
6 Ranger
CEBU
THIRTY-FIFTH
SUZUKI
CEBU
SOGOD
17 Oct.
SURIGAO STRAIT
DINAGAT ISLAND
20 Oct.
21 (24 Div.)
PANAON ISLAND
BURGOS
BOHOL

THE WAR WITH JAPAN 146

LEYTE CAMPAIGN

Situation, 7 November 1944, and
Operations Since 20 October

0 5 10 20
SCALE OF MILES

BILIRAN I.
BILIRAN STRAIT
SAN ISIDRO
CARIGARA BAY
BABATNGON
BACOL I.
LA PAZ
UBAN
XX I
OBARUGO
PINAMOPOAN
LIMON
CARIGARA
XX 24
SAN MIGUEL
TUNGA
TACLOBAN
MT. PINA
CAVITE
SAN PEDRO BAY
XX I
XXX X SIBERT
CANANGA
JARO
SANTA FE
HILL 522
XX 24
LIBUNGAO
MT. MAMBAN
PALO
CASTRANA
XXX X XXIV
TINOLB
TANAUAN
VALENCIA
7 Nov.
ALTO PEAK
XXXX SIXTH KRUEGER
PALOMPON
XX 96
DAGAMI
X-X 16 (-)
CATMON HILL
ORMOC
XX 96 (-)
SAN JOSE
XXX XXIV HODGE
PORT BELLO
IPIL
ANAS
BURAUEN
XX 7
DULAG
XX 30 (-)
XX 102 (-)
XX 1
ORMOC BAY
PANGDAN
Palanos R.
LA PAZ
LEYTE GULF
BALOGO
XXXX THIRTY-FIFTH SUZUKI (Arriving)
CAMOTES SEA
XX 7 (Part)
PONSON
ABUYOG
BAYBAY
PACIJAN
PORO

THE WAR WITH JAPAN 147

BATTLE FOR LEYTE GULF
(23–26 October 1944)

0 25 50 75 100
SCALE OF MILES

MAIN BODY
2 Battleships
4 Carriers; 4 sunk
3 Light Cruisers; 1 "
8 Destroyers; 3 "

Battle off Cape Engano, morning, 25 Oct. (150 mi. north)

THIRD FLEET
8 Large Carriers
8 Light Carriers; 1 sunk
6 New Battleships
6 Heavy Cruisers
2 Antiair. Cruisers
7 Light Cruisers
58 Destroyers

24 Oct.
THIRD FLEET (-)
THIRD FLEET (Port)

Afternoon, 25 Oct.

Night, 24 Oct.
Noon, 24 Oct.
26 Oct.
27 Oct.

1ST ATTACK FORCE
5 Battleships; 1 sunk
10 Heavy Cruisers; 5 "
2 Light Cruisers; 2 "
15 Destroyers; 3 "

Submarine attack, 23 Oct.

2D ATTACK FORCE
2 Heavy Cruisers
1 Light Cruiser; 1 Sunk
4 Destroyers;

C FORCE
2 Battleships; 2 sunk
1 Heavy Cruiser; 1 "
4 Destroyers; 3 "
Morning 24 Oct.

SEVENTH FLEET
16 Escort Carriers; 2 sunk
6 Old Battleships
6 Heavy Cruisers
6 Light Cruisers
86 Destroyers; 3 sunk

Escort Carriers
Battle off Samar, 25 Oct.
Battle of Surigao Strait, 0200, 25 Oct.
24-25 Oct.
Morning, 25 Oct.
Landings 20 Oct.

LUZON
BAGUIO
DAMORTIS
LINGAYEN
LINGAYEN GULF
CENTRAL PLAIN
TARLAC
CABANATUAN
SAN FERNANDO
SUBIC BAY
BATAAN
MANILA
MAUBAN
ALABAT I.
LUCENA
ATIMONAN
BATANGAS
LUBANG
VERDE
MINDORO
MINDORO STRAIT
MARINDUQUE
BONGABONG
SAN JOSE
TABLAS STRAIT
TABLAS
SIBUYAN
SIBUYAN SEA
BICOL PEN.
LEGASPI
SAN BERNARDINO STRAIT
MASBATE
SAMAR
CALAMIAN GROUP
CORON BAY
PALAWAN
BRUNEI BAY 453 Miles
PUERTO PRINCESA
PANAY
PANAY GULF
ILOILO
NEGROS
VISAYAN SEA
LEYTE
TACLOBAN
ORMOC
LEYTE GULF
CEBU
BAYBAY
ABUYOG
BOHOL
SURIGAO STRAIT
MINDANAO SEA
MINDANAO
SULU SEA
SOUTH CHINA SEA
PACIFIC OCEAN


THE WAR WITH JAPAN
148
LEYTE CAMPAIGN
Situation, 31 December 1944, and
Operations Since 7 November
0 5 10 20
SCALE OF MILES
BILIRAN I.
BILIRAN STRAIT
CARIGARA BAY
SAMAR
SAN ISIDRO
24
10 Nov.
PINAMOPOAN
LIMON
24
32
BARUGO
CARIGARA
BABATNGON
BACOL I.
LA PAZ
UBAN
SAN MIGUEL
TUNGA
SIBERT
CAVITE
TACLOBAN
SAN PEDRO BAY
THIRTY-FIFTH
SUZUKI
21 Dec.
CANANGA
MT. PINA
7 Nov.
JARO
SANTA FE
HILL 522
PALO
SIXTH
KRUEGER
20 Dec.
LIBUNGAO
MT. MAMBAN
PASTRANA
TINGIB
TANAUAN
VALENCIA
77 (-)
ALTO PEAK
96
DAGAMI
(77 Div.)
25 Dec.
PALOMPON
CATMON HILL
ORMOC
SAN JOSE
PORT BELLO
IPIL
BURAUEN
30 Dec.
(Part)
7 Dec.
ANAS
DULAG
ORMOC BAY
PANGDAN
HODGE
LEYTE GULF
Polanas R.
7 Nov.
LA PAZ
BALOGO
77
7
CAMOTES SEA
PONSON
ABUYOG
BAYBAY
PORO
PACIJAN

UNION OF SOVIET SOCIALIST REPUBLICS

NOME
Yukon
ALASKA
CANADA
JUNEAU
KODIAK
COLD BAY
DUTCH HARBOR
UMNAK
ATTU
KISKA
AMCHITKA
ADAK
ALEUTIAN ISLANDS
BERING SEA
KAMCHATKA
SEA OF OKHOTSK
SAKHALIN
KURILE IS.
HITOKAPPU BAY
VLADIVOSTOK
SEA OF JAPAN
KOREA (CHOSEN)
JAPAN
INLAND SEA
TOKYO
YELLOW SEA
OUTER MONGOLIA
MANCHURIA (MANCHUKUO)
SINKIANG
PEIPING
Yellow River
TIBET
CHINA
Yangtze River
SHANGHAI
CHUNGKING
CHANGSHA
EAST CHINA SEA
RYUKYU IS
OKINAWA
BURMA ROAD
INDIA
CALCUTTA
BURMA
FORMOSA (TAIWAN)
CANTON
HONG KONG
HAINAN
FRENCH INDOCHINA
LUZON
CLARK FIELD
MANILA
THAILAND (SIAM)
BANGKOK
RANGOON
ANDAMAN IS.
CAMRANH BAY
SPRATLY IS.
PHILIPPINE IS.
SOUTH CHINA SEA
KRA ISTHMUS
STRAIT OF MALACCA
MALAYA
SINGAPORE
MINDANAO
DAVAO
JOLO
MIRI
BORNEO
SUMATRA
CELEBES
MOLUCCAS
AMBOINA
BATAVIA
SERABAJA
JAVA
TIMOR I
DEL MONTE FIELD
ULITHI
YAP
NOUMEA
PALAU IS.
CAROLINE IS.
TRUK
PONAPE
BONIN ISLANDS
IWO
VOLCANO ISLANDS
MARCUS
MARIANAS ISLANDS
SAIPAN
ROTA
GUAM
WAKE
ENIWETOK
KWAJALEIN
MARSHALL IS.
WOTJE
MALOELAP
MILI
MAKIN
TARAWA
GILBERT IS.
BISMARCK ARCHIPELAGO
NEW GUINEA
NEW BRITAIN
SOLOMON IS.
PORT MORESBY
DARWIN
CORAL SEA
NEW HEBRIDES
NEW CALEDONIA
SANTA CRUZ IS.
ELLICE IS.
FIJI IS.
SAMOA
TAHITI
PALMYRA
CHRISTMAS IS.
Equator
MIDWAY
HAWAIIAN ISLANDS
PEARL HARBOR
OAHU
International Date Line
SEATTLE
U. S.
SAN FRANCISCO
LOS ANGELES
PACIFIC OCEAN
INDIAN OCEAN
AUSTRALIA
DERBY
BRODME
TOWNSVILLE
BRISBANE
PERTH
ADELAIDE
SYDNEY
MELBOURNE
TASMANIA
AUCKLAND
NEW ZEALAND
WELLINGTON

Aug. 1942
31 Dec. 1944
31 Dec. 1944
31 Dec. 1943
Aug. 1942
31 Dec. 1943

THE WAR WITH JAPAN

SITUATION 31 DECEMBER 1944 AND
AREA RECOVERED SINCE
AUGUST 1942

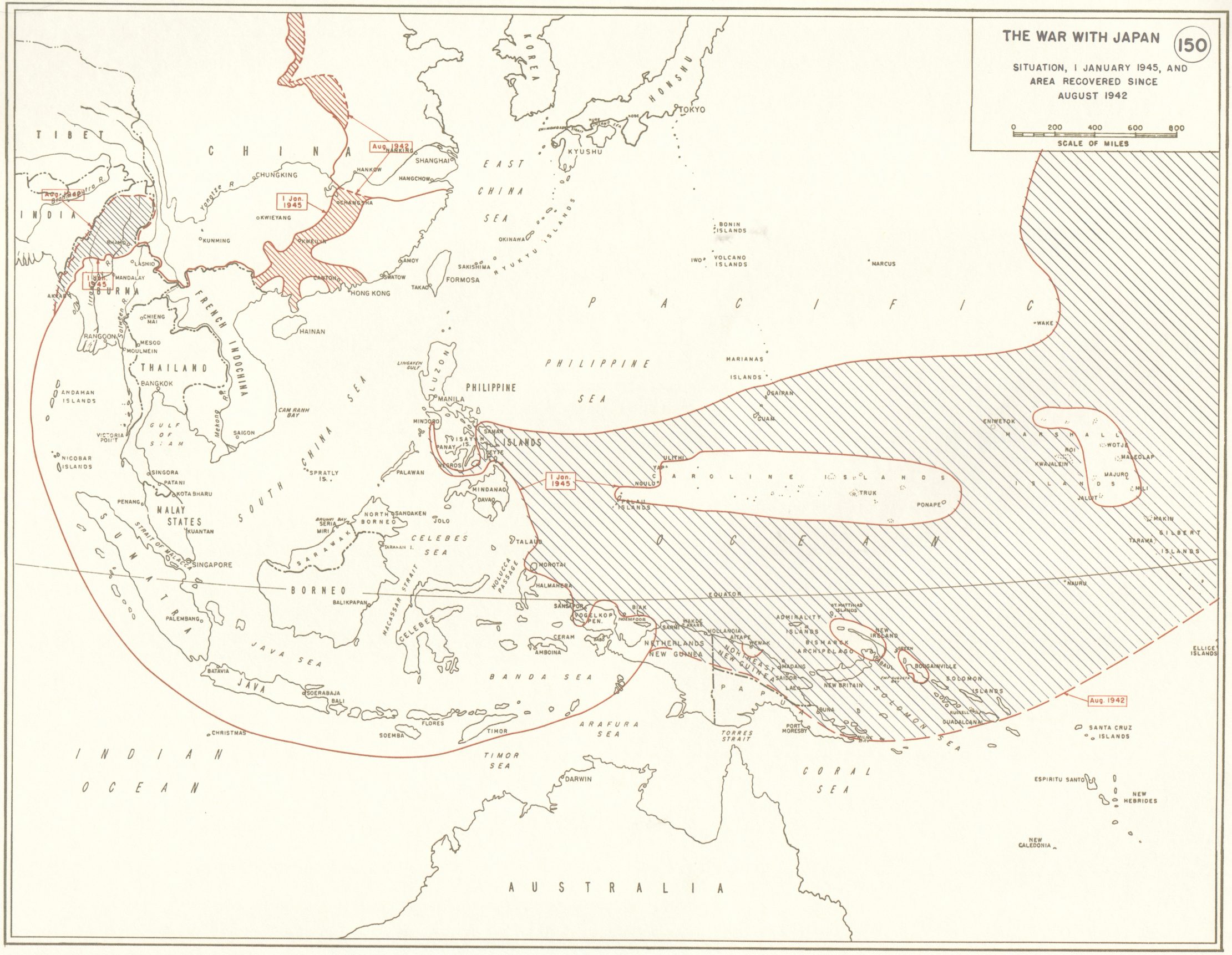
THE WAR WITH JAPAN
150
SITUATION, 1 JANUARY 1945, AND AREA RECOVERED SINCE AUGUST 1942
0 200 400 600 800
SCALE OF MILES
Aug. 1942
1 Jan. 1945
Aug. Brahmaputra R.
1 Jan. 1945
TIBET
CHINA
INDIA
BURMA
THAILAND
FRENCH INDOCHINA
MALAY STATES
BORNEO
SUMATRA
JAVA
CELEBES
HONSHU
KYUSHU
KOREA
TOKYO
EAST CHINA SEA
RYUKYU ISLANDS
FORMOSA
HONG KONG
HAINAN
SOUTH CHINA SEA
PHILIPPINE SEA
PHILIPPINE ISLANDS
LUZON
MANILA
PALAWAN
MINDANAO
JOLO
CELEBES SEA
MOLUCCA PASSAGE
MACASSAR STRAIT
BANDA SEA
JAVA SEA
STRAIT OF MALACCA
SINGAPORE
PALEMBANG
BATAVIA
SOERABAJA
BALI
FLORES
SOEMBA
TIMOR
TIMOR SEA
ARAFURA SEA
TORRES STRAIT
PAPUA
NEW GUINEA
NETHERLANDS NEW GUINEA
NORTHEAST NEW GUINEA
BISMARCK ARCHIPELAGO
NEW IRELAND
NEW BRITAIN
SOLOMON ISLANDS
GUADALCANAL
BOUGAINVILLE
SOLOMON SEA
CORAL SEA
PACIFIC OCEAN
INDIAN OCEAN
AUSTRALIA
DARWIN
CHRISTMAS
EQUATOR
CAROLINE ISLANDS
PALAU ISLANDS
YAP
ULITHI
NGULU
TRUK
PONAPE
MARIANAS ISLANDS
GUAM
SAIPAN
BONIN ISLANDS
VOLCANO ISLANDS
IWO
MARCUS
WAKE
MARSHALL ISLANDS
ENIWETOK
KWAJALEIN
MAJURO
JALUIT
MILI
MAKIN
TARAWA
GILBERT ISLANDS
NAURU
ELLICE ISLANDS
SANTA CRUZ ISLANDS
ESPIRITU SANTO
NEW HEBRIDES
NEW CALEDONIA

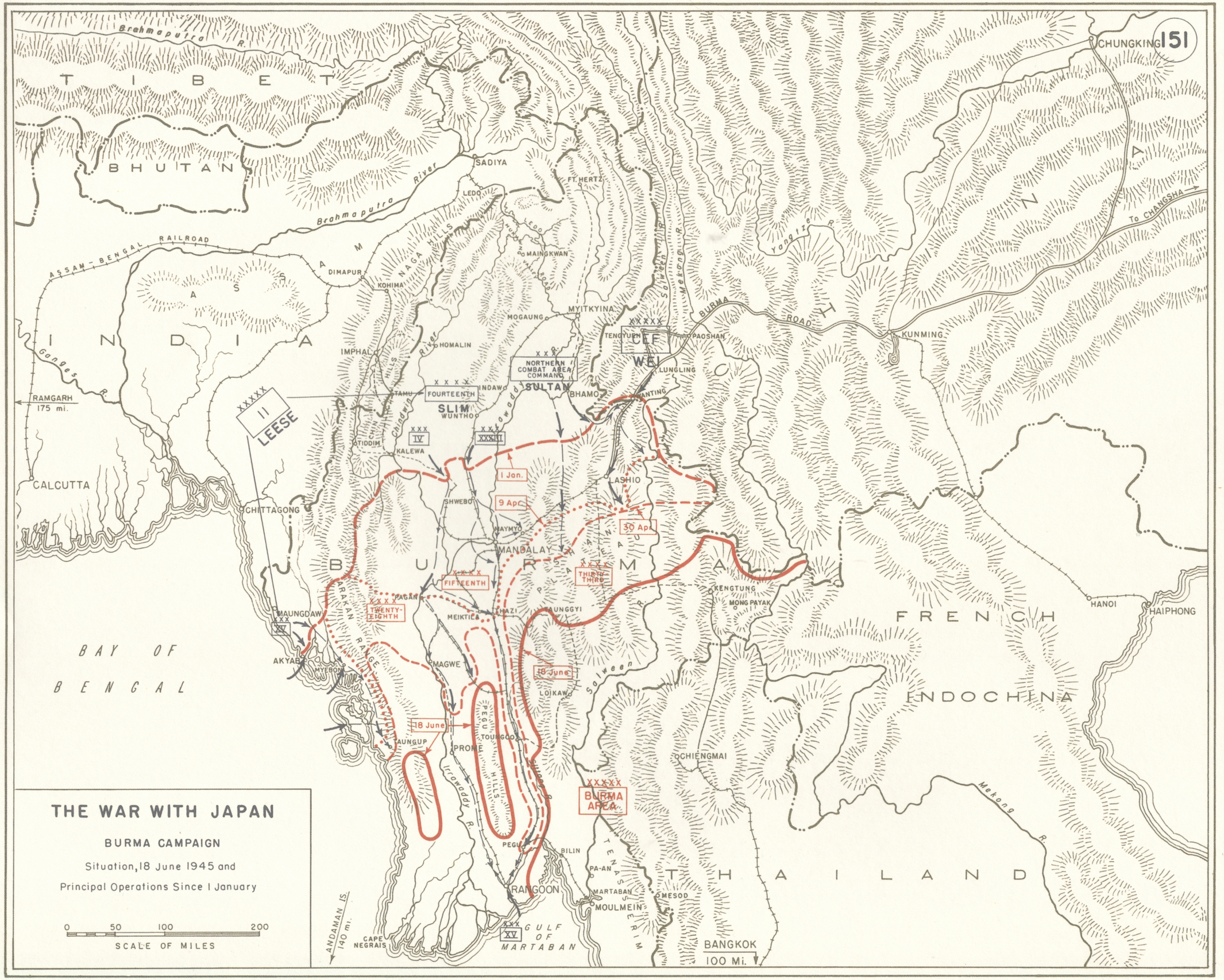
151
THE WAR WITH JAPAN
BURMA CAMPAIGN
Situation, 18 June 1945 and
Principal Operations Since 1 January
0 50 100 200
SCALE OF MILES
TIBET
BHUTAN
INDIA
ASSAM
BURMA
CHINA
FRENCH INDOCHINA
THAILAND
BAY OF BENGAL
GULF OF MARTABAN
CHUNGKING
KUNMING
HANOI
HAIPHONG
BANGKOK
100 Mi.
CALCUTTA
CHITTAGONG
RAMGARH
175 mi.
ANDAMAN IS.
140 mi.
CAPE NEGRAIS
MAUNGDAW
AKYAB
MYEBON
TAUNGUP
PROME
TOUNGOO
PEGU
RANGOON
BILIN
PA-AN
MARTABAN
MOULMEIN
MESOD
CHIENGMAI
LOIKAW
MAGWE
MEIKTILA
PAGAN
HAZI
TAUNGGYI
MANDALAY
MAYMYO
SHWEBO
KALEWA
TIDDIM
TAMU
IMPHAL
KOHIMA
DIMAPUR
SADIYA
LEDO
FT. HERTZ
MAINGKWAN
MYITKYINA
MOGAUNG
HOMALIN
INDAW
WUNTHO
BHAMO
LASHIO
WANTING
LUNGLING
PAOSHAN
TENGYUEH
KENGTUNG
MONG PAYAK
NORTHERN COMBAT AREA COMMAND
SULTAN
SLIM
FOURTEENTH
LEESE
CEF
WEI
TWENTY-EIGHTH
FIFTEENTH
THIRTY-THIRD
BURMA AREA
1 Jan.
9 Apr.
30 Apr.
18 June
18 June
ARAKAN RANGE
PEGU HILLS
Brahmaputra R.
Brahmaputra River
Ganges R.
Irrawaddy R.
Chindwin River
Salween R.
Mekong R.
Yangtze R.
Sittang R.
Irrawaddy R.
Mekong R.
ASSAM-BENGAL RAILROAD
NAGA HILLS
BURMA ROAD
To CHANGSHA
TENASSERIM


152
U. S. S. R.
LAKE BAIKAL
IRKUTSK
TRANS-SIBERIAN R.R.
Amur R.
15 Aug.
1 Jan.
1 Jan.
KHABAROVSK
SERGIOPOL
OUTER MONGOLIA
CARAVAN AND MOTOR ROUTE
SITSIHAR
MANCHURIA (MANCHUKUO)
HARBIN
20 Aug.
VLADIVOSTOK
URUMCHI
CARAVAN AND MOTOR ROUTE
GOBI DESERT
HSINKING
CHAHAR
JEHOL
MUKDEN
SINKIANG
ANSI
INNER MONGOLIA
SUIYAN
PAOTOW
KALGAN
TATUNG
PEIPING
KWANTUNG PENINSULA
PORT ARTHUR
KOREA (CHOSEN)
GREAT WALL
TIENTSIN
SHANTUNG
TSINAN
TSINGTAO
JAPAN
HONSHU
LANCHOW
TAIERHCHWANG
HAICHOW
CHENGCHOW
SUCHOW
Hwang Ho
Yellow River
1 Jan.
15 Aug.
SIAN
TIBET
CHINA
PUKOW
NANKING
Seized in 1945.
SHANGHAI
KYUSHU
ANKANG
LAOHOKOW
LAKE TAI
HANGCHOW
CHENGTU
Yangtze River
HANKOW
ICHANG
LAKE POYANG
NEPAL
CHUNGKING
TUNGTING LAKE
CHIHKIANG
CHANGTEH
NANCHANG
BHUTAN
SADIYA
LEDO
CHANGSHA
WENCHOW
1 Jan.
OKINAWA
Ganges River
Brahmaputra R.
ASSAM
KWEIYANG
TUYUN
HENGYANG
15 Aug.
FOOCHOW
INDIA
MYITKYINA
BURMA ROAD
KUNMING
KWEILIN
Recovered in 1945.
AMOY
RAMGARH
1 Jan.
Hungshui R.
Peh R.
1 Jan.
LIUCHOW
FORMOSA (TAIWAN)
CALCUTTA
LASHIO
SWATOW
NANNING
CANTON
MANDALAY
HONG KONG
BURMA
FRENCH INDOCHINA
HANOI
PAKHOI
KWANGCHOWAN
15 Aug.
HAIPHONG
HAINAN
SOUTH CHINA SEA
BAY OF BENGAL
AKYAB
Irrawaddy R.
Salween R.
THAILAND
Mekong R.
SPRATLY ISLAND
500 MI.
PHILIPPINE ISLANDS
RANGOON
MOULMEIN
THE WAR WITH JAPAN
CHINA—BURMA THEATER
General Situation, 15 August 1945
and
Principal Changes Since 1 January
0 100 200 300 400 500
SCALE OF MILES

THE WAR WITH JAPAN 153

PHILIPPINE CAMPAIGN

Situation in the Central Philippines
(Early January 1945)

0 25 50 75 100
SCALE OF MILES

SHOBU GROUP
(140,000)

KEMBU GROUP
(30,000)

SHIMBU GROUP
(80,000)

Invasion Convoy

Demonstration

3 Jan.

2 Jan.

1 Jan.

LINGAYEN GULF
BAGUIO
DAMORTIS
LINGAYEN
L U Z O N
TARLAC
CABANATUAN
SAN FERNANDO
SUBIC BAY
BATAAN
MANILA
ALABAT I.
SAMUBAN
LUCENA
ATIMONAN
BATANGAS
LUBANG
VERDE
MINDORO
MARINDUQUE
TRAIT
BONGABONG
SAN JOSE
TABLAS STRAIT
MINDORO STRAIT
SIBUYAN
SIBUYAN SEA
TABLAS
MASBATE
BICOL PEN.
CATANDUANES
LEGASPI
SAN BERNARDINO STRAIT
SIXTH
XXXX
EIGHTH
SAMAR
VISAYAN SEA
PANAY
ILOILO
PANAY GULF
NEGROS
LEYTE
TACLOBAN
ORMOC
LEYTE GULF
ABUYOG
BAYBAY
CEBU
CEBU
CAMOTES SEA
BOHOL
SURIGAO STRAIT
MINDANAO SEA
MINDANAO
CALAMIAN GROUP
CORON BAY
PALAWAN
BRUNEI BAY
453 MILES
PUERTO PRINCESA
SULU SEA
SOUTH CHINA SEA
PACIFIC OCEAN

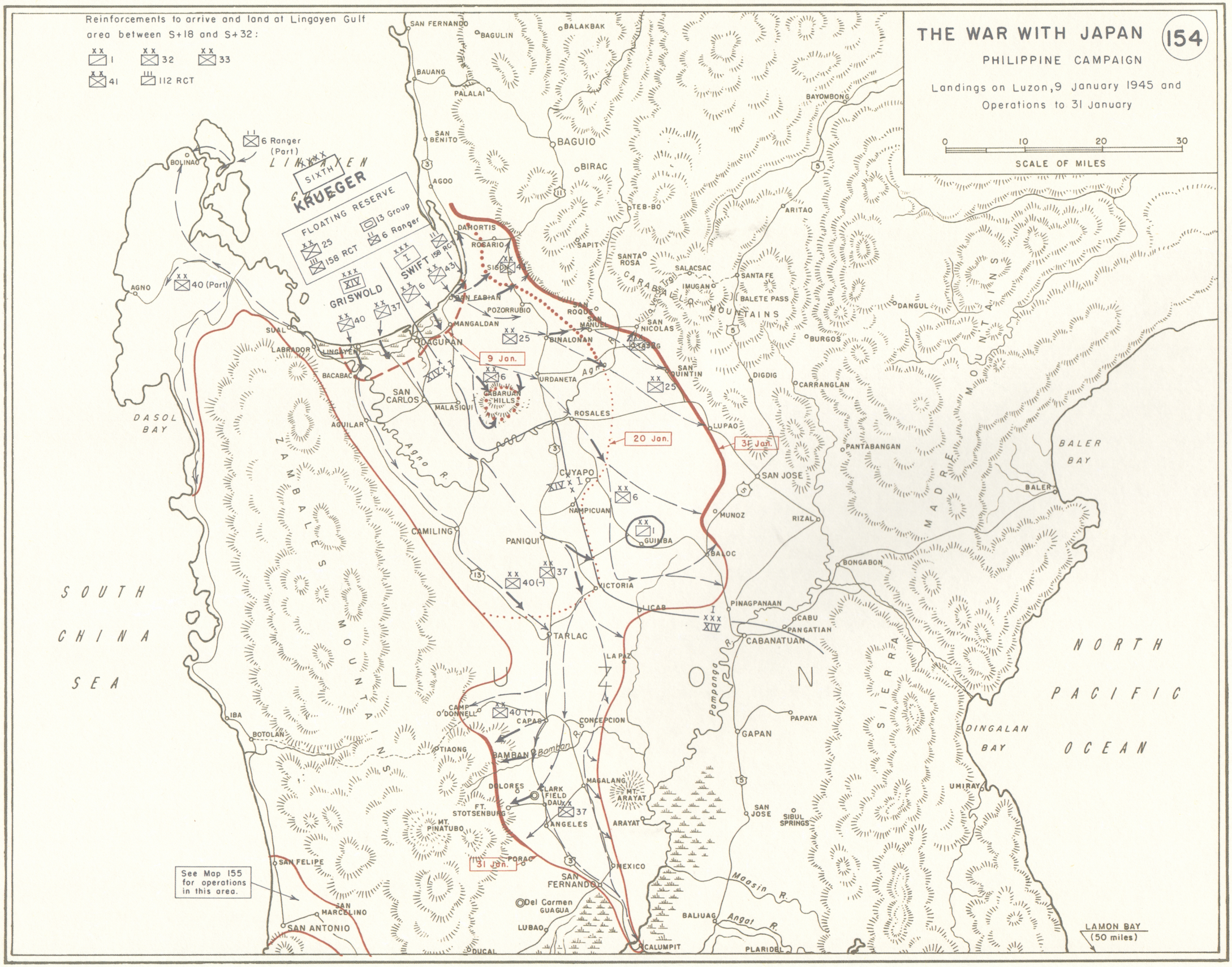
THE WAR WITH JAPAN
154
PHILIPPINE CAMPAIGN
Landings on Luzon, 9 January 1945 and Operations to 31 January
0 10 20 30
SCALE OF MILES
Reinforcements to arrive and land at Lingayen Gulf area between S+18 and S+32:
1
32
33
41
112 RCT
6 Ranger (Part)
SIXTH
KRUEGER
FLOATING RESERVE
13 Group
6 Ranger
25
158 RCT
GRISWOLD
SWIFT
40 (Part)
9 Jan.
20 Jan.
31 Jan.
31 Jan.
See Map 155 for operations in this area.
LAMON BAY (50 miles)
SOUTH CHINA SEA
NORTH PACIFIC OCEAN
DASOL BAY
BALER BAY
DINGALAN BAY
LUZON
ZAMBALES MOUNTAINS
SIERRA MADRE MOUNTAINS
CARABALLO MOUNTAINS
SAN FERNANDO
BAGULIN
BALAKBAK
BAUANG
PALALAI
SAN BENITO
BAGUIO
BIRAC
AGOO
BOLINAO
AGNO
SUAL
LABRADOR
LINGAYEN
BACABAC
DAGUPAN
MANGALDAN
SAN CARLOS
MALASIQUI
AGUILAR
CAMILING
PANIQUI
TARLAC
CAMP O'DONNELL
CAPAS
CONCEPCION
BAMBAN
TIAONG
DOLORES
CLARK FIELD
FT. STOTSENBURG
MT. PINATUBO
ANGELES
PORAC
SAN FELIPE
SAN MARCELINO
SAN ANTONIO
Del Carmen
GUAGUA
LUBAO
DUCAL
CALUMPIT
MEXICO
ARAYAT
MT. ARAYAT
MAGALANG
LA PAZ
VICTORIA
LICAB
GUIMBA
NAMPICUAN
CUYAPO
ROSALES
URDANETA
BINALONAN
SAN MANUEL
SAN ROQUE
POZORRUBIO
SAN FABIAN
ROSARIO
DAMORTIS
SAPIT
TEB-BO
SANTA ROSA
SALACSAC
IMUGAN
SANTA FE
BALETE PASS
SAN NICOLAS
SAN QUINTIN
LUPAO
MUNOZ
BALOC
SAN JOSE
RIZAL
PINAGPANAAN
CABU
PANGATIAN
CABANATUAN
GAPAN
PAPAYA
SAN JOSE
SIBUL SPRINGS
BALIUAG
PLARIDEL
Maasin R.
Angat R.
Pampanga R.
Agno R.
Bamban R.
BAYOMBONG
ARITAO
DANGUL
BURGOS
DIGDIG
CARRANGLAN
PANTABANGAN
BONGABON
BALER
UMIRAY
IBA
BOTOLAN
CABAUAN HILLS

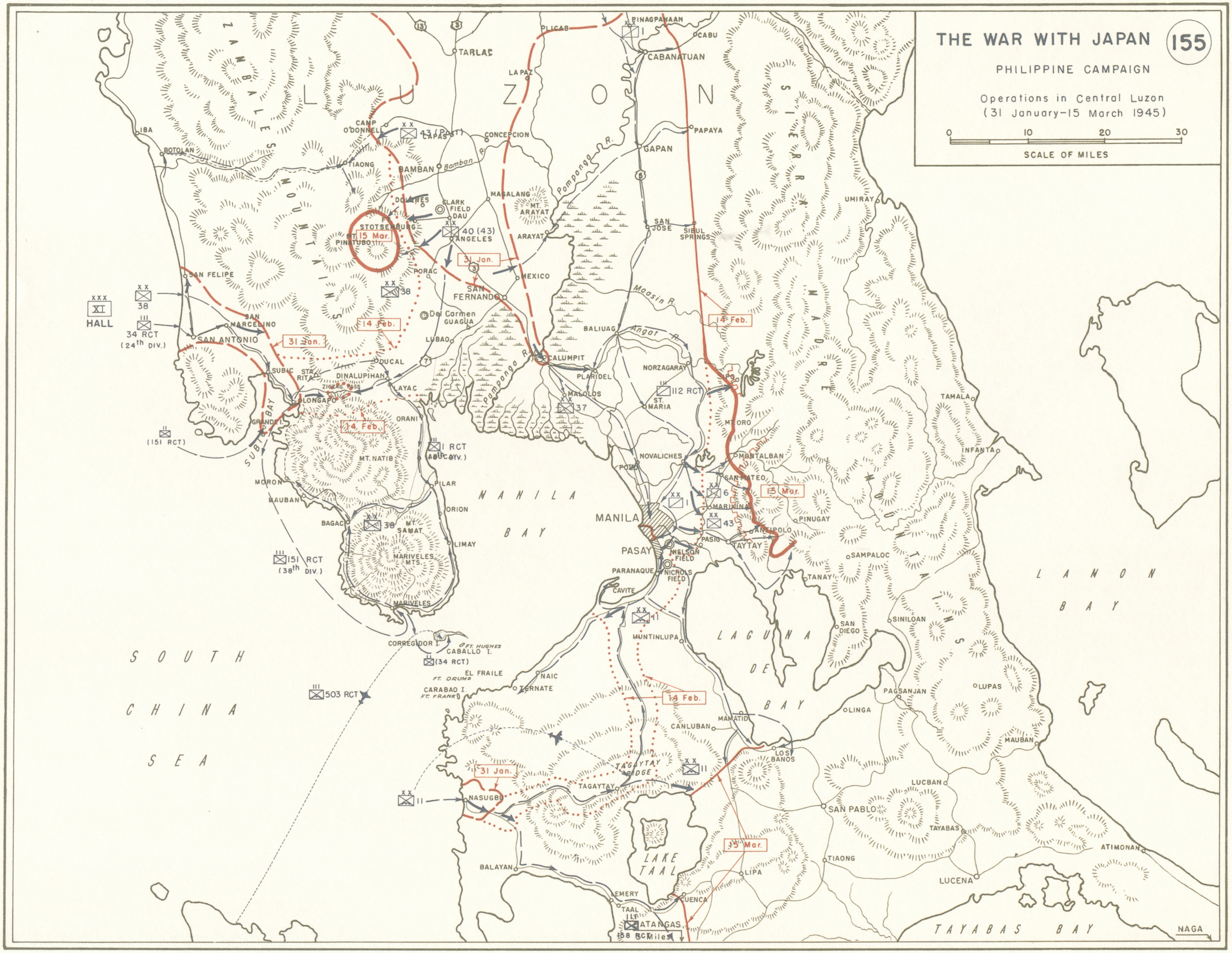
THE WAR WITH JAPAN
155
PHILIPPINE CAMPAIGN
Operations in Central Luzon
(31 January–15 March 1945)
0 10 20 30
SCALE OF MILES
LUZON
ZAMBALES MOUNTAINS
SIERRA MADRE MOUNTAINS
MANILA BAY
LAGUNA DE BAY
LAMON BAY
SOUTH CHINA SEA
LAKE TAAL
TAYABAS BAY
MANILA
PASAY
PINAGPANAAN
CABU
CABANATUAN
PAPAYA
GAPAN
SAN JOSE
SIBUL SPRINGS
UMIRAY
TARLAC
LAPAZ
PLICAB
CONCEPCION
CAMP O'DONNELL
CAPAS
BAMBAN
TIAONG
IBA
BOTOLAN
DOLORES
CLARK FIELD
DAU
ANGELES
MT. ARAYAT
ARAYAT
MEXICO
PORAC
SAN FERNANDO
Del Carmen
GUAGUA
LUBAO
CALUMPIT
PLARIDEL
MALOLOS
BALIUAG
NORZAGARAY
ST. MARIA
MT. ORO
MONTALBAN
SAN MATEO
MARIKINA
PINUGAY
ANTIPOLO
TAYTAY
PASIG
NELSON FIELD
NICHOLS FIELD
PARANAQUE
CAVITE
MUNTINLUPA
NOVALICHES
POLO
SAN FELIPE
SAN MARCELINO
SAN ANTONIO
SUBIC
STA. RITA
DINALUPIHAN
DUCAL
LAYAC
ORANI
ZIGZAG PASS
LONGAPO
GRANDE I.
MT. NATIB
MORON
MAUBAN
BAGAC
MT. SAMAT
MARIVELES MTS.
MARIVELES
PILAR
ORION
LIMAY
CORREGIDOR I.
CABALLO I.
EL FRAILE
CARABAO I.
NAIC
TERNATE
NASUGBU
TAGAYTAY
TAGAYTAY RIDGE
BALAYAN
LEMERY
TAAL
CUENCA
LIPA
LOS BANOS
CANLUBAN
MAMATID
LINGA
PAGSANJAN
LUPAS
SAN DIEGO
SINILOAN
TANAY
SAMPALOC
TAMALA
INFANTA
LUCBAN
SAN PABLO
TAYABAS
TIAONG
LUCENA
ATIMONAN
NAGA
HALL
XXX XI
XX 38
III 34 RCT (24th DIV.)
II (151 RCT)
III 151 RCT (38th DIV.)
III 503 RCT
XX 38
XX 43 (Post)
XX 40 (43)
XX 38
XX 37
XX 1
XX 6
XX 43
XX 11
XX 11
XX 11
III 112 RCT
III 1 RCT (ABUCAY DIV.)
III 158 RCT
15 Mar.
14 Feb.
31 Jan.
14 Feb.
31 Jan.
14 Feb.
14 Feb.
15 Mar.
15 Mar.
31 Jan.
Pampanga R.
Bamban R.
Moasin R.
Angat R.
SUBIC BAY
FT. HUGHES
FT. DRUM
FT. FRANK
Miles

THE WAR WITH JAPAN 156

PHILIPPINE CAMPAIGN

General Situation on Luzon
(31 January 1945)

0 25 50 75 100
SCALE OF MILES

BABUYAN ISLANDS
APARRI
GONZAGA
LAOAG
VIGAN
TUGUEGARAO
CORDILLERA CENTRAL
SIERRA MADRE
BONTOC
KIANGAN
L U Z O N
BAGABAG
BAYAMBONG
BAGUIO
CAMP JOHN HAY
BAUANG
BACNOTAN
SAN FERNANDO (La UNION)
DAMORTIS
SAN FABIAN
LINGAYEN
LINGAYEN GULF
Agno River
CARABALLO MTS
BALER BAY
CABANATUAN
TARLAC
IBA
Iba Field
31 Jan.
FORT STOTSENBURG
Clark Field
Del Carmen Field
Pampanga
DINGALAN BAY
SAN FERNANDO (PAMPANGA)
Maasin R.
CALUMPIT
IPO
NOVALICHES RES.
INFANTA
OLONGAPO
GRANDE I.
SUBIC BAY
MANILA
Nielson Field
CAVITE
FORT McKINLEY
LAMON BAY
Nichols Field
Laguna de Bay
CORREGIDOR
CABALLO
EL FRAILE
CARABAO
31 Jan.
Lake Taal
MAUBAN
ALABAT I.
LUCBAN
TIAONG
LIPA
LUCENA
CATIMONAN
BICOL PEN.
BATANGAS
TAYABAS BAY
NAGA
CATANDUANES
MARINDUQUE
LEGASPI
MINDORO
MINDORO STRAIT
TABLAS STRAIT
SIXTH
XXXX
EIGHTH
SIBUYAN
SAN BERNARDINO STRAIT
SAN JOSE
SIBUYAN
TABLAS
SEA
MASBATE
SAMAR

S O U T H
C H I N A
S E A

P A C I F I C
O C E A N

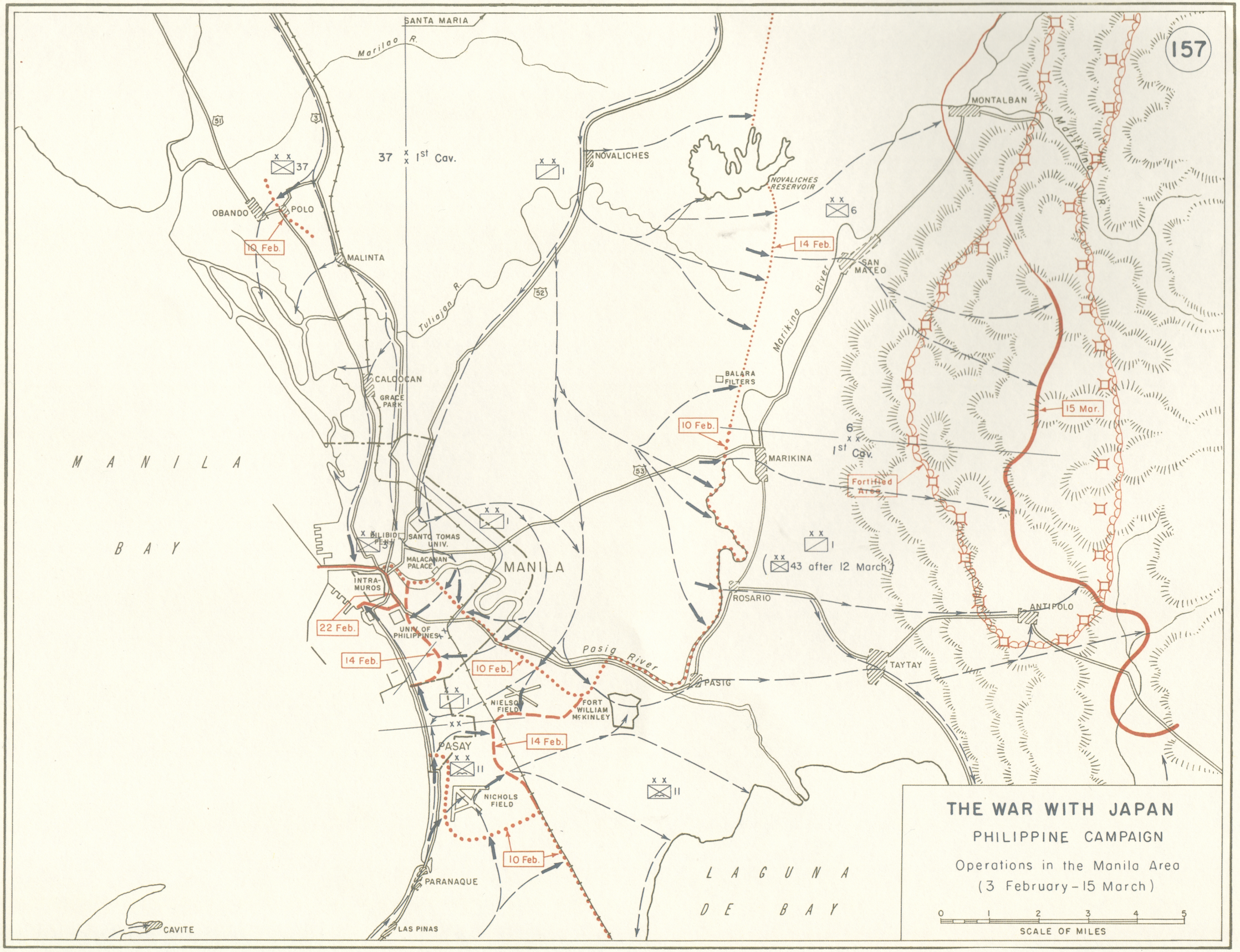
157
SANTA MARIA
Marilao R.
37 x x 1st Cav.
NOVALICHES
NOVALICHES RESERVOIR
MONTALBAN
Marikina R.
OBANDO
POLO
10 Feb.
MALINTA
Tuliajan R.
14 Feb.
SAN MATEO
Marikina River
CALOOCAN
GRACE PARK
BALARA FILTERS
15 Mar.
10 Feb.
6 x x 1st Cav.
MARIKINA
Fortified Area
MANILA BAY
BILIBID PEN.
SANTO TOMAS UNIV.
MALACANAN PALACE
MANILA
INTRA-MUROS
22 Feb.
UNIV. OF PHILIPPINES
14 Feb.
10 Feb.
Pasig River
43 after 12 March
ROSARIO
ANTIPOLO
TAYTAY
PASIG
NIELSON FIELD
FORT WILLIAM McKINLEY
PASAY
14 Feb.
NICHOLS FIELD
10 Feb.
PARANAQUE
LAGUNA DE BAY
CAVITE
LAS PINAS
THE WAR WITH JAPAN
PHILIPPINE CAMPAIGN
Operations in the Manila Area
(3 February - 15 March)
0 1 2 3 4 5
SCALE OF MILES

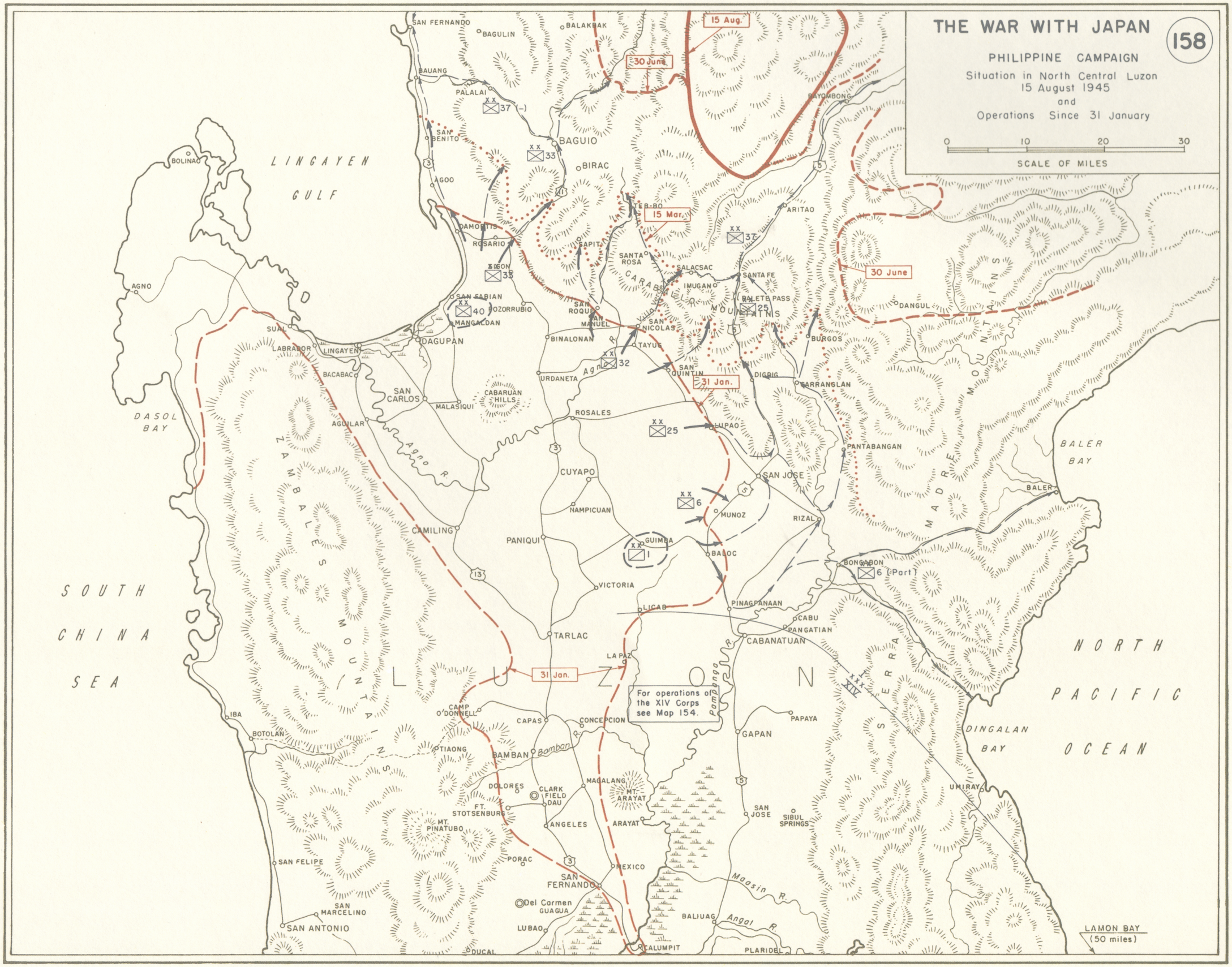
THE WAR WITH JAPAN
158
PHILIPPINE CAMPAIGN
Situation in North Central Luzon
15 August 1945
and
Operations Since 31 January
0 10 20 30
SCALE OF MILES
LINGAYEN GULF
SOUTH CHINA SEA
NORTH PACIFIC OCEAN
DASOL BAY
BALER BAY
DINGALAN BAY
LUZON
ZAMBALES MOUNTAINS
CARABALLO MOUNTAINS
SIERRA MADRE MOUNTAINS
15 Aug.
30 June
15 Mar.
31 Jan.
For operations of the XIV Corps see Map 154.
SAN FERNANDO
BAGULIN
BALAKBAK
BAUANG
PALALAI
SAN BENITO
BAGUIO
BIRAC
AGOO
BOLINAO
DAMORTIS
ROSARIO
SAPIT
SANTA ROSA
SALACSAC
IMUGAN
SANTA FE
BALETE PASS
ARITAO
BAYOMBONG
DANGUL
BURGOS
SAN FABIAN
POZORRUBIO
MANGALDAN
SAN ROQUE
SAN MANUEL
SAN NICOLAS
TAYUG
BINALONAN
DAGUPAN
LINGAYEN
LABRADOR
SUAL
AGNO
BACABAC
SAN CARLOS
MALASIQUI
CABARUAN HILLS
URDANETA
SAN QUINTIN
DIGDIG
CARRANGLAN
ROSALES
LUPAO
PANTABANGAN
AGUILAR
CUYAPO
NAMPICUAN
SAN JOSE
MUNOZ
RIZAL
BALER
CAMILING
PANIQUI
GUIMBA
BALOC
BONGABON
6 (Part)
VICTORIA
LICAB
PINAGPANAAN
CABU
PANGATIAN
CABANATUAN
TARLAC
LA PAZ
CAMP O'DONNELL
CAPAS
CONCEPCION
PAPAYA
GAPAN
IBA
BOTOLAN
TIAONG
BAMBAN
DOLORES
CLARK FIELD
DAU
MAGALANG
MT. ARAYAT
ARAYAT
FT. STOTSENBURG
MT. PINATUBO
ANGELES
SAN JOSE
SIBUL SPRINGS
UMIRAY
SAN FELIPE
PORAC
MEXICO
SAN FERNANDO
Del Carmen
GUAGUA
SAN MARCELINO
SAN ANTONIO
LUBAO
DUCAL
CALUMPIT
BALIUAG
PLARIDEL
Agno R.
Bamban R.
Pampanga R.
Maasin R.
Angat R.
LAMON BAY
(50 miles)

THE WAR WITH JAPAN 159

PHILIPPINE CAMPAIGN

Situation on Luzon, 15 August 1945, and Operations Since 15 March

0 25 50 75 100

SCALE OF MILES



THE WAR WITH JAPAN

PHILIPPINE CAMPAIGN

Situation in the Southern Islands,
15 August 1945, and Operations Since January

0 25 50 75 100
SCALE OF MILES

160

MINDORO STRAIT
MINDORO
SAN JOSE
CALAMIAN ISLANDS
Apr.
TABLAS
SIBUYAN
SIBUYAN SEA
MASBATE
Apr.
XX 40 (Part)
SAMAR
VISAYAN SEA
PANAY
TACLOBAN
ORMOC
LEYTE
LEYTE GULF
XX 40 (Part)
ILOILO
Mar.
PANAY GULF
ABUYOG
BAYBAY
CAMOTES SEA
CEBU
Mar.
XX Americal (Port)
XX 41 (Part)
PUERTO PRINCESSA
Feb.
NEGROS
BOHOL
XX Americal (Port)
Apr.
Apr.
SURIGAO STRAIT
MINDANAO SEA
EIGHTH ARMY AREA COMMAND
XXX
XX 40 (Part)
May
CAGAYAN
BUTUAN
BAROBO
Agusan R.
PALAWAN
SULU SEA
Apr.
BALABAC
XX 24
XX 41 (Part)
MALAYBALAY
XX 31
15 Aug.
MALABANG
17 Apr.
KIBAWE
COTABATO
22 Apr.
DAVAO
XX 24
DIGOS
DAVAO GULF
Mar.
ZAMBOANGA
LAMITAN
BASILAN
MORO GULF
15 Aug.
BALABAC STRAIT
Other SWPA Forces
LABUK BAY
SANDAKAN
BORNEO
Apr.
JOLO
JOLO
XX 31
XX 24 (Part)
July
SARANGANI BAY
Apr.
TAWITAWI
SULU ARCHIPELAGO
CELEBES SEA
OSANGA SANGA
XXX Other SWPA Forces

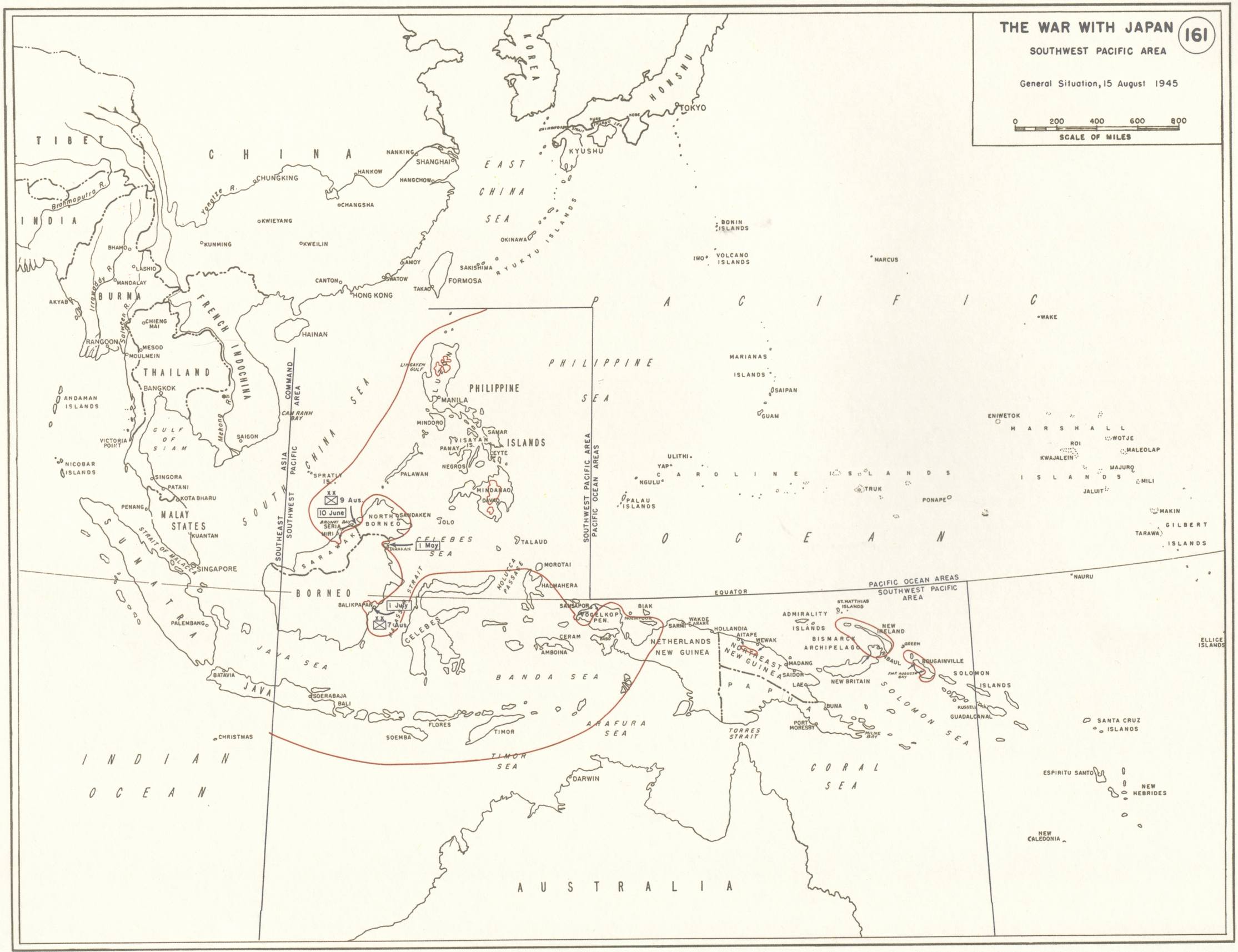
THE WAR WITH JAPAN
161
SOUTHWEST PACIFIC AREA
General Situation, 15 August 1945
0 200 400 600 800
SCALE OF MILES
TIBET
CHINA
INDIA
KOREA
HONSHU
TOKYO
KYUSHU
EAST CHINA SEA
NANKING
SHANGHAI
HANKOW
HANGCHOW
CHUNGKING
CHANGSHA
KWIEYANG
KUNMING
KWEILIN
Brahmaputra R.
Yangtze R.
BHAMO
LASHIO
MANDALAY
AKYAB
BURMA
Irrawaddy R.
Salween R.
CHIENG MAI
RANGOON
MESOD
MOULMEIN
THAILAND
BANGKOK
FRENCH INDOCHINA
Mekong R.
SAIGON
CAM RANH BAY
COMMAND AREA
HAINAN
CANTON
HONG KONG
AMOY
SWATOW
TAKAO
FORMOSA
SAKISHIMA
RYUKYU ISLANDS
OKINAWA
BONIN ISLANDS
IWO
VOLCANO ISLANDS
MARCUS
PACIFIC
WAKE
MARIANAS ISLANDS
SAIPAN
GUAM
PHILIPPINE SEA
LINGAYEN GULF
LUZON
PHILIPPINE ISLANDS
MANILA
MINDORO
SAMAR
VISAYAN IS.
PANAY
CEBU
NEGROS
MINDANAO
DAVAO
PALAWAN
SPRATLY IS.
SOUTH CHINA SEA
ANDAMAN ISLANDS
NICOBAR ISLANDS
VICTORIA POINT
GULF OF SIAM
SINGORA
PATANI
KOTA BHARU
PENANG
MALAY STATES
KUANTAN
STRAIT OF MALACA
SINGAPORE
SUMATRA
PALEMBANG
BATAVIA
JAVA
JAVA SEA
SOEMBA
FLORES
TIMOR
BALI
CHRISTMAS
INDIAN OCEAN
SOUTHEAST ASIA
SOUTHWEST PACIFIC
SOUTHWEST PACIFIC AREA
PACIFIC OCEAN AREAS
ULITHI
YAP
NGULU
PALAU ISLANDS
CAROLINE ISLANDS
TRUK
PONAPE
ENIWETOK
MARSHALL ISLANDS
WOTJE
ROI
KWAJALEIN
MALEOLAP
MAJURO
MILI
JALUIT
MAKIN
GILBERT ISLANDS
TARAWA
NAURU
OCEAN
EQUATOR
PACIFIC OCEAN AREAS
SOUTHWEST PACIFIC AREA
9 Aus.
10 June
NORTH BORNEO
SANDAKEN
BRUNEI BAY
SERIA
MIRI
SARAWAK
CELEBES SEA
1 May
TARAKAN
TALAUD
MOROTAI
HALMAHERA
MOLUCCA PASSAGE
MAKASSAR STRAIT
BORNEO
BALIKPAPAN
1 July
7 Aus.
CELEBES
CERAM
AMBOINA
BANDA SEA
ARAFURA SEA
TIMOR SEA
DARWIN
SAMSAPOR
VOGELKOP PEN.
NOEMFOOR
BIAK
SARMI
WAKDE
ARARE
HOLLANDIA
AITAPE
WEWAK
NETHERLANDS NEW GUINEA
NORTHEAST NEW GUINEA
PAPUA
MADANG
SAIDOR
LAE
BUNA
PORT MORESBY
MILNE BAY
TORRES STRAIT
CORAL SEA
ADMIRALITY ISLANDS
ST. MATTHIAS ISLANDS
BISMARCK ARCHIPELAGO
NEW IRELAND
GREEN
RABAUL
BOUGAINVILLE
FMF AUGUSTA BAY
NEW BRITAIN
SOLOMON SEA
SOLOMON ISLANDS
RUSSELL IS.
GUADALCANAL
SANTA CRUZ ISLANDS
ESPIRITU SANTO
NEW HEBRIDES
NEW CALEDONIA
ELLICE ISLANDS
AUSTRALIA

KITANO POINT
KANGOKU ROCK
HANARE ROCK
11 Mar.
KITA
HIRAIWA BAY
NISHI
4 Mar.
1 Mar.
AIRFIELD NO. 3 (Under construction)
HILL 362
KAMA ROCK
HILL 382
24 Feb.
AIRFIELD NO. 2
5 Mar.
3 Mar.
4 Mar.
QUARRY
TACHIIWA POINT
(D-day) 19 Feb.
AIRFIELD NO. 1
P A C I F I C
O C E A N
4 Mar. (Reinf.)
(D-day) 19 Feb.
5 Mar. (Reinf.)
3 Mar. (Reinf.)
Mar. (Amphib.)
SCHMIDT
MT. SURIBACHI 550 ft.
TOBIISHI POINT

THE WAR WITH JAPAN

THE BATTLE FOR IWO JIMA

Landings, 19 February 1945 and Operations to 11 March

0 1/4 1/2 3/4 1

SCALE OF MILES

THE WAR WITH JAPAN

LANDINGS ON ADJACENT ISLANDS
AND
OPERATIONS IN NORTHERN OKINAWA
FROM 1 TO 23 APRIL 1945

0 5 10 15
SCALE OF MILES

163

E A S T C H I N A S E A

IHEYA
III 8 RCT (2 Mar. Div.)
3 June
IHEYA ISLANDS
IHEYO-MAE

HEDO CAPE
13 Apr.
AKAMARUNO CAPE
AHA
19 Apr.
IE
AIRFIELD
16 Apr.
XX 77
12 Apr.
BISE
KOURI
YAGACHI
MANNA
MOTOBU PENINSULA
YOHINA
TAKO
MINNA
SESOKO
15 Apr.
TAIRA
NAGO
XX 6 Mar.
7 Apr.

AGUNI
II (Mar.)
9 June
TORI

4 Apr.
ISHIKAWA ISTHMUS
KIN
OKINAWA
KURAWA
CHIMU BAY
HIZAONNA
YONTAN FIELD
IKE
TAKABANARE
XXX III Amphib.
HAGUSHI
XXX KADENA FIELD
HEANZA
XXXX TENTH
XXX XXIV
KATCHIN
HAMAHIKA
HAGUSHI BAY
KUBA
4 Apr.
TSUGEN
10 Apr.
II (27 Div.)
NAKAGUSUKU BAY

KUME
II (Mar.)
26 June

TONAKI

KEISE ISLANDS
31 Mar.
ZAMAMI
MAE
AKA
TAKASHIKI
KERAMA ISLANDS
26 Mar.
XX 77

NAHA
SHURI
SENAGA
KUTAKA
ITOMAN
XX 2 Mar.
CAPE CHAMU

Demonstrations, 1 and 2 April.

EAST CHINA SEA

ZAMPA PENIN.
KURAWA
ISHIKAWA ISTHMUS
4 Apr.
6 Mar.
KIN
CHIMU BAY
HIZAONNA
HANZA
YONTAN AIRFIELD
3 Apr.
IKE
TAKABANARE
HEANZA
HAMAHIKA
YABUCHI
6 Mar.
III Amphib.
GEIGER
1 Mar.
HAGUSHI
L-day
CHIBANA
KADENA AIRFIELD
TENTH
BUCKNER
7
HAGUSHI BA
HODGE
96
SHIMABUKU
KATSUREN BAY
KATCHIN
27
4 Apr.
KUBA
SINOWAN
MACHINATO
NAKAMA
YAFUSU
MACHINATO AIRFIELD
KAKAZU RIDGE
KAKAZU
KANNKU
6 Apr.
MINAMI-UEBARU
TSUWA
OUKI
7
96
ASA
30 Apr.
WANA
YONABARU AIRFIELD
62 (4)
SUGAR LOAF HILL
CONICAL HILL
GAJA
SHURI
NAHA
NAHA AIRFIELD
OROKU
KOKUBA
YONABARU
TSUWANUKU
SENAGA
KAMIZATO
THIRTY-SECOND
INASOMI
SHINZATO
SASHIKI
ANZA
HANJA
USHIJIMA
IWA
SHINDAWAKU
CHINEN PENINSULA
KUTAKA
ITOMAN
YUNAGUSUKU
YUZA
TOMUI
MINATOGA
GUSHICHAN
ARAGACHI
MEZADO
MEDEERA
KUWANGA
24
MAKABE
MABUNI
KIYAMU
KOMESU
GUSUKU
2 Mar.
KEISE ISLANDS
NAKAGUSUKU BAY
TSUGEN
10 Apr.
(27 Div.)

THE WAR WITH JAPAN

OKINAWA CAMPAIGN

Landings, 1 April 1945 and
Principal Operations to 30 April

0 1 2 3 4 5 6
SCALE OF MILES


165
THE WAR WITH JAPAN
OKINAWA CAMPAIGN
Operations in Southern Okinawa
(30 April — 21 June 1945)
0 1 2 3 4 5 6
SCALE OF MILES
EAST CHINA SEA
HAGUSHI BAY
CHIMU BAY
NAKAGUSUKU BAY
ISHIKAWA ISTHMUS
KATCHIN
CHINEN PENINSULA
KEISE ISLANDS
ZAMPA PENIN.
KURAWA
KIN
HIZAONNA
HANZA
YONTAN AIRFIELD
HAGUSHI
KADENA AIRFIELD
CHIBANA
IKE
TAKABANARE
HEANZA
YABUCHI
HAMAHIKA
KATSUREN BAY
SHIMABUKU
ISLAND COMMAND
KUBA
GINOWAN
MACHINATO
NAKAMA
YAFUSU
MACHINATO AIRFIELD
KAKAZU RIDGE
KANIKU
MINAMI-UEBARU
TSUWA
OUKI
ASA
WANA
SUGAR LOAF HILL
YONABARU AIRFIELD
GAJA
YONABARU
NAHA
NAHA AIRFIELD
OROKU
KOKUBA
SENAGA
KAMIZATO
TSUWANUKU
ANZA
SASHIKI
SHINZATO
NASOMI
HANJA
SHINDAWAKU
IWA
ITOMAN
YUNAGUSUKU
YUZA
TOMUI
MINATOGA
GUSHICHAN
ARAGACHI
MEZADO
MEDEERA
KUWANGA
MAKABE
MABUNI
KIYAMU
KOMESU
GUSUKU
KUTAKA
TSUGEN
4 June
30 Apr.
31 May
14 June
6 Mar.
1 Mar.
6 Mar. (Part)
77
96
7

T O K Y O

Edo

Tama R.

SHINAGAWA BAY

T O K Y O H A R B O R

KAWASAKI

YOKOHAMA

NEGISHI BAY

T O K Y O B A Y

YOKOSUKA

OTSU BAY

KOBE

O S A K A B A Y

OSAKA

NAGOYA

LEGEND

Burned-out Areas

THE WAR WITH JAPAN

THE BOMBING OF JAPAN

Extent of Destruction by Bombing of Principal Cities

0 5 10

SCALE OF MILES

U. S. S. R.

MANCHURIA

VLADIVOSTOK

RASHIN

ANTUNG

KOREA

HEIJO

JAPAN SEA

KEIJO (SEOUL)

YELLOW SEA

FUSAN

Korea Strait

Tsushima Strait

Shimonoseki Strait

HIROSHIMA

KURE

INLAND SEA

KOBE

OSAKA

NAGASAKI

KYUSHU

SHIKOKU

EAST CHINA SEA

1 infantry division

KAGOSHIMA

V MARINE CORPS
3 divisions

I CORPS
3 infantry divisions

XI CORPS
2 infantry divisions
1 cavalry division (Mech.)

SIXTH ARMY

FEINT
IX CORPS
3 infantry divisions
(FLOATING RESERVE)

OPERATION OLYMPIC
(about 1 November 1945)

HOKKAIDO

MURORAN

HAKODATE

SAKATA

NIIGATA

TOYAMA BAY

TOYAMA

TSURUGA

YONAGO

NAGOYA

TOKYO

YOKOHOMA

PACIFIC OCEAN

OPERATION CORONET
(about 1 March 1946)

EIGHTH ARMY
TENTH ARMY
9 infantry divisions
2 armored divisions
3 marine divisions

FLOATING RESERVE
FIRST ARMY
10 infantry divisions
1 airborne division

THE WAR WITH JAPAN

THE INVASION OF THE MAINLAND

Proposed Plan of Operations for
November 1945 and March 1946

0 100 200
SCALE OF MILES

UNION OF SOVIET SOCIALIST REPUBLICS

ALASKA

CANADA

BERING SEA

NOME

YUKON

KODIAK

JUNEAU

SEATTLE

U. S.

SAN FRANCISCO

LOS ANGELES

SEA OF OKHOTSK

KAMCHATKA

ALEUTIAN ISLANDS

ATTU

KISKA

AMCHITKA

ADAK

DUTCH HARBOR

UMNAK

COLD BAY

SAKHALIN

KURILE IS.

HITOKAPPU BAY

VLADIVOSTOK

OUTER MONGOLIA

MANCHURIA

(MANCHUKUO)

SINKIANG

PEIPING

15 Aug. 1945

Yellow River

KOREA (CHOSEN)

SEA OF JAPAN

TOKYO

INLAND SEA

JAPAN

International Date Line

PACIFIC

TIBET

CHINA

YELLOW SEA

SHANGHAI

Yangtze River

Aug. 1942

CHUNGKING

CHANGSHA

EAST CHINA SEA

RYUKYU IS.

OKINAWA

INDIA

CALCUTTA

BURMA ROAD

BONIN ISLANDS

IWO VOLCANO ISLANDS

MARCUS

MIDWAY

Aug. 1942

FORMOSA (TAIWAN)

CANTON

HONG KONG

BURMA

HAINAN

LUZON

CLARK FIELD

MANILA

MARIANAS ISLANDS

SAIPAN

ROTA

GUAM

WAKE

HAWAIIAN ISLANDS

PEARL HARBOR

OAHU

FRENCH INDOCHINA

THAILAND (SIAM)

BANGKOK

CAMRANH BAY

SOUTH CHINA SEA

PHILIPPINE IS.

ANDAMAN IS.

SPRATLY IS.

ENIWETOK

MARSHALL IS.

WOTJE

MALOELAP

MILI

MAKIN

KWAJALEIN

TARAWA

GILBERT IS.

KRA ISTHMUS

ULITHI

YAP

CAROLINE IS.

TRUK

PONAPE

NOUMEA

PALAU IS.

DEL MONTE FIELD

MINDANAO

DAVAO

JOLO

PALMYRA

CHRISTMAS IS.

Equator

CANTON

MALAYA

STRAIT OF MALACCA

SUMATRA

MIRI

SINGAPORE

BORNEO

CELEBES

MOLUCCAS

AMBOINA

BISMARCK ARCHIPELAGO

BABAUL

SOLOMON IS.

NEW GUINEA

NEW BRITAIN

ELLICE IS.

BATAVIA

SERABAJA

JAVA

TIMOR I.

PORT MORESBY

SANTA CRUZ IS.

SAMOA

DARWIN

CORAL SEA

NEW HEBRIDES

FIJI IS.

TAHITI

DERBY

BROOME

TOWNSVILLE

NEW CALEDONIA

INDIAN OCEAN

AUSTRALIA

BRISBANE

PERTH

SYDNEY

ADELAIDE

MELBOURNE

AUCKLAND

NEW ZEALAND

WELLINGTON

TASMANIA

THE WAR WITH JAPAN

General Situation 15 August 1945 and
Principal Changes Since August 1942

